CompStat Weekly Analysis

CompStat Weekly Analysis is provided by the Metropolitan Nashville Police Department Crime Analysis Section. This report is intended to be a management and planning tool and does not reflect the official UCR counts for the department.

"Big jobs usually go to the men who prove their ability to outgrow small ones."
- Theodore Roosevelt

Begin Date: 05/17/2020
End Date: 05/23/2020
Week: 21

Table of Contents

Incidents Section **1**
Rolling Two Week Analysis 2
Rolling Weekly Year-to-Year Analysis 3
Rolling Eight Week Analysis 4
Rolling Four Week Year-to-Year Analysis 5
Rolling Sixteen Week Analysis 6
Rolling Eight Week Year-to-Year 7
Year-to-Date Analysis 8
Rolling Twenty-Four Month 9
2 Week, 8 Week, 16 Week, YTD, and 24 Month Summary 10
Incident and Efficiency Report Summary* 11
UCR Incident Charts* 30
UCR Incidents - Annual Totals 39
UCR Incidents - YTD Comparisons: All Incidents 40
UCR Incidents - YTD Comparison Charts* 41
UCR Incidents - Calendar Year to Calendar Year Comparison 50
UCR Incidents - Annual Comparison Charts* 51
UCR Incidents - YTD Comparisons* 60
YTD Homicide Report 69
Year-to-Year Weekly Chart* 70

Arrests Section **79**
Physical and Citation Arrests - Adult 80
Arrests: Part I, Weapons Law, Drug-Related, DUI, and All Other 89
Outstanding Warrants: Served 91
Outstanding Warrants: Attempts / Served 92
Crooks With Guns / School Zone Report 97

Juvenile Section **98**
Juvenile Arrests 99
Juvenile Victims - Rolling Two Week Analysis 100
Juvenile Victims - Rolling Eight Week Analysis 101
Juvenile Victims - Year-to-Date Analysis 102
Juvenile Victims 103

Efficiencies Section **104**
Self-Initiated CAD 105
Dispatched Calls for Service 106
Vehicle Stop Analysis (Form 252) 107
Field Interview Report (Form 114) 108
Efficiency Charts* 109

High Crime Intersections and Hot Addresses Section **118**
High Crime Street Intersections* 119
County High Crime Street Intersections - Arrests 128
Hot Addresses* 129

Other Reports **138**
APR Data 139
Case Preparation Division - Case File Inventory 140
Court Attendance - 310s Issued by Month 141
Percentage of Incident Reports Included in CompStat Analysis 142

Map Section **143**
YTD Gunshot Victims - Countywide 144
Gunshot Victims - Countywide (Homicides and Injuries) 145
Gunshot Victims (Homicides, Injuries, and Property Damage) 146
YTD Gunshot Victims** 147
UCR Incident and Self-Initiated CAD Zone Maps** 155

* - Set of countywide and precinct reports
** - Set of precinct reports

Incidents Section

CompStat Weekly Analysis is provided by the Metropolitan Nashville Police Department Crime Analysis Section. This report is intended to be a management and planning tool and does not reflect the official UCR counts for the department.

"Big jobs usually go to the men who prove their ability to outgrow small ones."
- Theodore Roosevelt

Begin Date: 05/17/2020
End Date: 05/23/2020
Week: 21

Rolling Two Week Analysis

METROPOLITAN POLICE DEPARTMENT
of Nashville and Davidson County

Aggregated by precinct (incident location). Based on date when each incident was reported.

		Homicide	Rape	Commercial Robbery	Street Robbery	Total Robbery	Aggravated Assault	Commercial Burglary	Residential Burglary	Total Burglary	Larceny	Auto Theft	Violent Offenses	Property Offenses	Part I Offenses
West	Prior Week	0	0	1	1	2	5	1	13	14	45	5	7	64	71
	CompStat Week	0	2	0	1	1	7	2	1	3	29	10	10	42	52
	% Change	0.0 %	Infinity	-100.0 %	0.0 %	-50.0 %	40.0 %	100.0 %	-92.3 %	-78.6 %	-35.6 %	100.0 %	42.9 %	-34.4 %	-26.8 %
East	Prior Week	1	0	0	4	4	23	5	3	8	24	3	28	35	63
	CompStat Week	0	3	0	3	3	13	1	5	6	23	5	19	34	53
	% Change	-100.0 %	Infinity	0.0 %	-25.0 %	-25.0 %	-43.5 %	-80.0 %	66.7 %	-25.0 %	-4.2 %	66.7 %	-32.1 %	-2.9 %	-15.9 %
South	Prior Week	0	2	0	3	3	17	10	7	17	55	14	22	86	108
	CompStat Week	0	2	0	6	6	19	2	2	4	78	11	27	93	120
	% Change	0.0 %	0.0 %	0.0 %	100.0 %	100.0 %	11.8 %	-80.0 %	-71.4 %	-76.5 %	41.8 %	-21.4 %	22.7 %	8.1 %	11.1 %
Central	Prior Week	0	0	0	0	0	3	2	0	2	9	0	3	11	14
	CompStat Week	0	1	0	0	0	11	3	1	4	27	0	12	31	43
	% Change	0.0 %	Infinity	0.0 %	0.0 %	0.0 %	266.7 %	50.0 %	Infinity	100.0 %	200.0 %	0.0 %	300.0 %	181.8 %	207.1 %
Hermitage	Prior Week	0	2	0	3	3	23	2	7	9	49	6	28	64	92
	CompStat Week	0	0	0	5	5	27	2	7	9	76	7	32	92	124
	% Change	0.0 %	-100.0 %	0.0 %	66.7 %	66.7 %	17.4 %	0.0 %	0.0 %	0.0 %	55.1 %	16.7 %	14.3 %	43.8 %	34.8 %
North	Prior Week	1	1	0	6	6	19	7	6	13	41	3	27	57	84
	CompStat Week	0	1	0	3	3	26	1	7	8	32	6	30	46	76
	% Change	-100.0 %	0.0 %	0.0 %	-50.0 %	-50.0 %	36.8 %	-85.7 %	16.7 %	-38.5 %	-22.0 %	100.0 %	11.1 %	-19.3 %	-9.5 %
Madison	Prior Week	0	1	0	3	3	25	0	2	2	45	3	29	50	79
	CompStat Week	0	0	1	0	1	8	1	4	5	66	2	9	73	82
	% Change	0.0 %	-100.0 %	Infinity	-100.0 %	-66.7 %	-68.0 %	Infinity	100.0 %	150.0 %	46.7 %	-33.3 %	-69.0 %	46.0 %	3.8 %
Midtown Hills	Prior Week	0	0	0	2	2	12	2	11	13	72	10	14	95	109
	CompStat Week	0	1	0	1	1	5	2	7	9	47	5	7	61	68
	% Change	0.0 %	Infinity	0.0 %	-50.0 %	-50.0 %	-58.3 %	0.0 %	-36.4 %	-30.8 %	-34.7 %	-50.0 %	-50.0 %	-35.8 %	-37.6 %
Not Validated	Prior Week	0	0	0	0	0	2	0	0	0	0	0	2	0	2
	CompStat Week	0	0	0	0	0	1	0	1	1	2	0	1	3	4
	% Change	0.0 %	0.0 %	0.0 %	0.0 %	0.0 %	-50.0 %	0.0 %	Infinity	Infinity	Infinity	0.0 %	-50.0 %	Infinity	100.0 %
County	Prior Week	2	6	1	22	23	129	29	49	78	340	44	160	462	622
	CompStat Week	0	10	1	19	20	117	14	35	49	380	46	147	475	622
	% Change	-100.0 %	66.7 %	0.0 %	-13.6 %	-13.0 %	-9.3 %	-51.7 %	-28.6 %	-37.2 %	11.8 %	4.5 %	-8.1 %	2.8 %	0.0 %

Prior Week	**Begin Date**	05/10/2020	**End Date**	05/16/2020
CompStat Week	**Begin Date**	05/17/2020	**End Date**	05/23/2020

Sourced from MNPD ARMS on 5/27/2020 9:09:08 AM. The figures above were sourced from incident reports using Uniform Crime Reporting definitions and reporting guidelines, based on the date when the crime was reported. This report is intended to be a management and planning tool and does not reflect the official UCR counts for the department. Incidents where a location is unknown or unspecified are included in the countywide totals. 'Unknown' refers to records in which the address is listed as 'Unknown' on the incident report. 'Not Validated' refers to records that were entered in with an invalid addresses.

Rolling Weekly Year-to-Year Analysis

METROPOLITAN POLICE DEPARTMENT
of Nashville and Davidson County

Aggregated by precinct (incident location). Based on date when each incident was reported.

		Homicide	Rape	Commercial Robbery	Street Robbery	Total Robbery	Aggravated Assault	Commercial Burglary	Residential Burglary	Total Burglary	Larceny	Auto Theft	Violent Offenses	Property Offenses	Part I Offenses
West	Prior Year	0	1	1	1	2	5	4	7	11	49	4	8	64	72
	Last Week	0	2	0	1	1	7	2	1	3	29	10	10	42	52
	% Change	0.0 %	100.0 %	-100.0 %	0.0 %	-50.0 %	40.0 %	-50.0 %	-85.7 %	-72.7 %	-40.8 %	150.0 %	25.0 %	-34.4 %	-27.8 %
East	Prior Year	0	1	0	4	4	24	1	4	5	58	6	29	69	98
	Last Week	0	3	0	3	3	13	1	5	6	23	5	19	34	53
	% Change	0.0 %	200.0 %	0.0 %	-25.0 %	-25.0 %	-45.8 %	0.0 %	25.0 %	20.0 %	-60.3 %	-16.7 %	-34.5 %	-50.7 %	-45.9 %
South	Prior Year	0	0	6	9	15	27	4	15	19	66	12	42	97	139
	Last Week	0	2	0	6	6	19	2	2	4	78	11	27	93	120
	% Change	0.0 %	Infinity	-100.0 %	-33.3 %	-60.0 %	-29.6 %	-50.0 %	-86.7 %	-78.9 %	18.2 %	-8.3 %	-35.7 %	-4.1 %	-13.7 %
Central	Prior Year	0	0	0	1	1	4	1	1	2	46	2	5	50	55
	Last Week	0	1	0	0	0	11	3	1	4	27	0	12	31	43
	% Change	0.0 %	Infinity	0.0 %	-100.0 %	-100.0 %	175.0 %	200.0 %	0.0 %	100.0 %	-41.3 %	-100.0 %	140.0 %	-38.0 %	-21.8 %
Hermitage	Prior Year	0	2	4	5	9	17	3	8	11	97	8	28	116	144
	Last Week	0	0	0	5	5	27	2	7	9	76	7	32	92	124
	% Change	0.0 %	-100.0 %	-100.0 %	0.0 %	-44.4 %	58.8 %	-33.3 %	-12.5 %	-18.2 %	-21.6 %	-12.5 %	14.3 %	-20.7 %	-13.9 %
North	Prior Year	0	0	1	4	5	27	2	9	11	44	8	32	63	95
	Last Week	0	1	0	3	3	26	1	7	8	32	6	30	46	76
	% Change	0.0 %	Infinity	-100.0 %	-25.0 %	-40.0 %	-3.7 %	-50.0 %	-22.2 %	-27.3 %	-27.3 %	-25.0 %	-6.3 %	-27.0 %	-20.0 %
Madison	Prior Year	0	1	0	3	3	20	1	8	9	32	5	24	46	70
	Last Week	0	0	1	0	1	8	1	4	5	66	2	9	73	82
	% Change	0.0 %	-100.0 %	Infinity	-100.0 %	-66.7 %	-60.0 %	0.0 %	-50.0 %	-44.4 %	106.3 %	-60.0 %	-62.5 %	58.7 %	17.1 %
Midtown Hills	Prior Year	0	1	0	4	4	8	2	3	5	66	8	13	79	92
	Last Week	0	1	0	1	1	5	2	7	9	47	5	7	61	68
	% Change	0.0 %	0.0 %	0.0 %	-75.0 %	-75.0 %	-37.5 %	0.0 %	133.3 %	80.0 %	-28.8 %	-37.5 %	-46.2 %	-22.8 %	-26.1 %
Not Validated	Prior Year	0	0	0	0	0	0	0	0	0	0	0	0	0	0
	Last Week	0	0	0	0	0	1	0	1	1	2	0	1	3	4
	% Change	0.0 %	0.0 %	0.0 %	0.0 %	0.0 %	Infinity	0.0 %	Infinity	Infinity	Infinity	0.0 %	Infinity	Infinity	Infinity
County	Prior Year	0	6	12	31	43	132	18	55	73	458	53	181	584	765
	Last Week	0	10	1	19	20	117	14	35	49	380	46	147	475	622
	% Change	0.0 %	66.7 %	-91.7 %	-38.7 %	-53.5 %	-11.4 %	-22.2 %	-36.4 %	-32.9 %	-17.0 %	-13.2 %	-18.8 %	-18.7 %	-18.7 %

Prior Year	**Begin Date**	05/19/2019	**End Date**	05/25/2019
Last Week	**Begin Date**	05/17/2020	**End Date**	05/23/2020

Sourced from MNPD ARMS on 5/27/2020 9:09:08 AM. The figures above were sourced from incident reports using Uniform Crime Reporting definitions and reporting guidelines, based on the date when the crime was reported. This report is intended to be a management and planning tool and does not reflect the official UCR counts for the department. Incidents where a location is unknown or unspecified are included in the countywide totals. 'Unknown' refers to records in which the address is listed as 'Unknown' on the incident report. 'Not Validated' refers to records that were entered in with an invalid addresses.

Rolling Eight Week Analysis

METROPOLITAN POLICE DEPARTMENT
of Nashville and Davidson County

Aggregated by precinct (incident location). Based on date when each incident was reported.

		Homicide	Rape	Commercial Robbery	Street Robbery	Total Robbery	Aggravated Assault	Commercial Burglary	Residential Burglary	Total Burglary	Larceny	Auto Theft	Violent Offenses	Property Offenses	Part I Offenses
West	Prior 4 Weeks	0	3	2	2	4	13	8	13	21	144	13	20	178	198
	Last 4 Weeks	0	2	2	4	6	27	4	21	25	165	25	35	215	250
	% Change	0.0 %	-33.3 %	0.0 %	100.0 %	50.0 %	107.7 %	-50.0 %	61.5 %	19.0 %	14.6 %	92.3 %	75.0 %	20.8 %	26.3 %
East	Prior 4 Weeks	1	4	1	10	11	33	7	23	30	155	21	49	206	255
	Last 4 Weeks	1	5	0	10	10	58	9	17	26	137	12	74	175	249
	% Change	0.0 %	25.0 %	-100.0 %	0.0 %	-9.1 %	75.8 %	28.6 %	-26.1 %	-13.3 %	-11.6 %	-42.9 %	51.0 %	-15.0 %	-2.4 %
South	Prior 4 Weeks	2	6	9	31	40	95	35	27	62	330	58	143	450	593
	Last 4 Weeks	0	7	0	22	22	86	24	20	44	288	49	115	381	496
	% Change	-100.0 %	16.7 %	-100.0 %	-29.0 %	-45.0 %	-9.5 %	-31.4 %	-25.9 %	-29.0 %	-12.7 %	-15.5 %	-19.6 %	-15.3 %	-16.4 %
Central	Prior 4 Weeks	0	1	0	4	4	17	8	1	9	62	5	22	76	98
	Last 4 Weeks	0	1	0	2	2	23	8	2	10	60	2	26	72	98
	% Change	0.0 %	0.0 %	0.0 %	-50.0 %	-50.0 %	35.3 %	0.0 %	100.0 %	11.1 %	-3.2 %	-60.0 %	18.2 %	-5.3 %	0.0 %
Hermitage	Prior 4 Weeks	1	0	3	11	14	62	25	18	43	231	37	77	311	388
	Last 4 Weeks	0	6	1	15	16	103	13	23	36	240	28	125	304	429
	% Change	-100.0 %	Infinity	-66.7 %	36.4 %	14.3 %	66.1 %	-48.0 %	27.8 %	-16.3 %	3.9 %	-24.3 %	62.3 %	-2.3 %	10.6 %
North	Prior 4 Weeks	4	1	1	10	11	58	7	23	30	187	40	74	257	331
	Last 4 Weeks	3	5	1	18	19	75	9	26	35	161	21	102	217	319
	% Change	-25.0 %	400.0 %	0.0 %	80.0 %	72.7 %	29.3 %	28.6 %	13.0 %	16.7 %	-13.9 %	-47.5 %	37.8 %	-15.6 %	-3.6 %
Madison	Prior 4 Weeks	0	5	2	14	16	60	11	20	31	160	14	81	205	286
	Last 4 Weeks	0	2	1	12	13	60	6	15	21	193	12	75	226	301
	% Change	0.0 %	-60.0 %	-50.0 %	-14.3 %	-18.8 %	0.0 %	-45.5 %	-25.0 %	-32.3 %	20.6 %	-14.3 %	-7.4 %	10.2 %	5.2 %
Midtown Hills	Prior 4 Weeks	0	5	1	9	10	38	23	17	40	198	35	53	273	326
	Last 4 Weeks	0	4	0	8	8	32	14	30	44	218	25	44	287	331
	% Change	0.0 %	-20.0 %	-100.0 %	-11.1 %	-20.0 %	-15.8 %	-39.1 %	76.5 %	10.0 %	10.1 %	-28.6 %	-17.0 %	5.1 %	1.5 %
Not Validated	Prior 4 Weeks	0	0	0	0	0	0	0	0	0	0	0	0	0	0
	Last 4 Weeks	0	0	0	0	0	3	0	1	1	3	0	3	4	7
	% Change	0.0 %	0.0 %	0.0 %	0.0 %	0.0 %	Infinity	0.0 %	Infinity	Infinity	Infinity	0.0 %	Infinity	Infinity	Infinity
County	Prior 4 Weeks	8	25	19	91	110	376	124	142	266	1,467	223	519	1,956	2,475
	Last 4 Weeks	4	32	5	91	96	467	87	155	242	1,465	174	599	1,881	2,480
	% Change	-50.0 %	28.0 %	-73.7 %	0.0 %	-12.7 %	24.2 %	-29.8 %	9.2 %	-9.0 %	-0.1 %	-22.0 %	15.4 %	-3.8 %	0.2 %

Prior 4 Weeks	**Begin Date**	03/29/2020	**End Date**	04/25/2020
Last 4 Weeks	**Begin Date**	04/26/2020	**End Date**	05/23/2020

Sourced from MNPD ARMS on 5/27/2020 9:09:08 AM. The figures above were sourced from incident reports using Uniform Crime Reporting definitions and reporting guidelines, based on the date when the crime was reported. This report is intended to be a management and planning tool and does not reflect the official UCR counts for the department. Incidents where a location is unknown or unspecified are included in the countywide totals. 'Unknown' refers to records in which the address is listed as 'Unknown' on the incident report. 'Not Validated' refers to records that were entered in with an invalid addresses.

Rolling Four Week Year-to-Year Analysis

METROPOLITAN POLICE DEPARTMENT
of Nashville and Davidson County

Aggregated by precinct (incident location). Based on date when each incident was reported.

		Homicide	Rape	Commercial Robbery	Street Robbery	Total Robbery	Aggravated Assault	Commercial Burglary	Residential Burglary	Total Burglary	Larceny	Auto Theft	Violent Offenses	Property Offenses	Part I Offenses
West	Prior Year	0	1	2	1	3	23	7	21	28	176	12	27	216	243
	Last 4 Weeks	0	2	2	4	6	27	4	21	25	165	25	35	215	250
	% Change	0.0 %	100.0 %	0.0 %	300.0 %	100.0 %	17.4 %	-42.9 %	0.0 %	-10.7 %	-6.3 %	108.3 %	29.6 %	-0.5 %	2.9 %
East	Prior Year	0	4	0	11	11	55	4	22	26	169	20	70	215	285
	Last 4 Weeks	1	5	0	10	10	58	9	17	26	137	12	74	175	249
	% Change	Infinity	25.0 %	0.0 %	-9.1 %	-9.1 %	5.5 %	125.0 %	-22.7 %	0.0 %	-18.9 %	-40.0 %	5.7 %	-18.6 %	-12.6 %
South	Prior Year	0	6	13	38	51	79	12	42	54	272	44	136	370	506
	Last 4 Weeks	0	7	0	22	22	86	24	20	44	288	49	115	381	496
	% Change	0.0 %	16.7 %	-100.0 %	-42.1 %	-56.9 %	8.9 %	100.0 %	-52.4 %	-18.5 %	5.9 %	11.4 %	-15.4 %	3.0 %	-2.0 %
Central	Prior Year	0	1	0	7	7	20	4	4	8	141	10	28	159	187
	Last 4 Weeks	0	1	0	2	2	23	8	2	10	60	2	26	72	98
	% Change	0.0 %	0.0 %	0.0 %	-71.4 %	-71.4 %	15.0 %	100.0 %	-50.0 %	25.0 %	-57.4 %	-80.0 %	-7.1 %	-54.7 %	-47.6 %
Hermitage	Prior Year	0	4	7	24	31	56	10	38	48	286	28	91	362	453
	Last 4 Weeks	0	6	1	15	16	103	13	23	36	240	28	125	304	429
	% Change	0.0 %	50.0 %	-85.7 %	-37.5 %	-48.4 %	83.9 %	30.0 %	-39.5 %	-25.0 %	-16.1 %	0.0 %	37.4 %	-16.0 %	-5.3 %
North	Prior Year	2	4	2	18	20	105	7	33	40	153	31	131	224	355
	Last 4 Weeks	3	5	1	18	19	75	9	26	35	161	21	102	217	319
	% Change	50.0 %	25.0 %	-50.0 %	0.0 %	-5.0 %	-28.6 %	28.6 %	-21.2 %	-12.5 %	5.2 %	-32.3 %	-22.1 %	-3.1 %	-10.1 %
Madison	Prior Year	0	3	3	15	18	57	4	29	33	159	22	78	214	292
	Last 4 Weeks	0	2	1	12	13	60	6	15	21	193	12	75	226	301
	% Change	0.0 %	-33.3 %	-66.7 %	-20.0 %	-27.8 %	5.3 %	50.0 %	-48.3 %	-36.4 %	21.4 %	-45.5 %	-3.8 %	5.6 %	3.1 %
Midtown Hills	Prior Year	0	4	5	16	21	37	15	19	34	211	19	62	264	326
	Last 4 Weeks	0	4	0	8	8	32	14	30	44	218	25	44	287	331
	% Change	0.0 %	0.0 %	-100.0 %	-50.0 %	-61.9 %	-13.5 %	-6.7 %	57.9 %	29.4 %	3.3 %	31.6 %	-29.0 %	8.7 %	1.5 %
Not Validated	Prior Year	0	0	0	0	0	0	0	0	0	0	0	0	0	0
	Last 4 Weeks	0	0	0	0	0	3	0	1	1	3	0	3	4	7
	% Change	0.0 %	0.0 %	0.0 %	0.0 %	0.0 %	Infinity	0.0 %	Infinity	Infinity	Infinity	0.0 %	Infinity	Infinity	Infinity
County	Prior Year	2	27	32	130	162	432	63	208	271	1,567	186	623	2,024	2,647
	Last 4 Weeks	4	32	5	91	96	467	87	155	242	1,465	174	599	1,881	2,480
	% Change	100.0 %	18.5 %	-84.4 %	-30.0 %	-40.7 %	8.1 %	38.1 %	-25.5 %	-10.7 %	-6.5 %	-6.5 %	-3.9 %	-7.1 %	-6.3 %

Prior Year	**Begin Date**	04/28/2019	**End Date**	05/25/2019
Last 4 Weeks	**Begin Date**	04/26/2020	**End Date**	05/23/2020

Sourced from MNPD ARMS on 5/27/2020 9:09:08 AM. The figures above were sourced from incident reports using Uniform Crime Reporting definitions and reporting guidelines, based on the date when the crime was reported. This report is intended to be a management and planning tool and does not reflect the official UCR counts for the department. Incidents where a location is unknown or unspecified are included in the countywide totals. 'Unknown' refers to records in which the address is listed as 'Unknown' on the incident report. 'Not Validated' refers to records that were entered in with an invalid addresses.

Rolling Sixteen Week Analysis

METROPOLITAN POLICE DEPARTMENT
of Nashville and Davidson County

Aggregated by precinct (incident location). Based on date when each incident was reported.

		Homicide	Rape	Commercial Robbery	Street Robbery	Total Robbery	Aggravated Assault	Commercial Burglary	Residential Burglary	Total Burglary	Larceny	Auto Theft	Violent Offenses	Property Offenses	Part I Offenses
West	Prior 8 Weeks	2	8	3	11	14	48	19	20	39	361	44	72	444	516
	Last 8 Weeks	0	5	4	6	10	40	12	34	46	309	38	55	393	448
	% Change	-100.0 %	-37.5 %	33.3 %	-45.5 %	-28.6 %	-16.7 %	-36.8 %	70.0 %	17.9 %	-14.4 %	-13.6 %	-23.6 %	-11.5 %	-13.2 %
East	Prior 8 Weeks	1	6	3	21	24	74	13	38	51	409	70	105	530	635
	Last 8 Weeks	2	9	1	20	21	91	16	40	56	292	33	123	381	504
	% Change	100.0 %	50.0 %	-66.7 %	-4.8 %	-12.5 %	23.0 %	23.1 %	5.3 %	9.8 %	-28.6 %	-52.9 %	17.1 %	-28.1 %	-20.6 %
South	Prior 8 Weeks	3	20	14	55	69	137	51	52	103	657	100	229	860	1,089
	Last 8 Weeks	2	13	9	53	62	181	59	47	106	618	107	258	831	1,089
	% Change	-33.3 %	-35.0 %	-35.7 %	-3.6 %	-10.1 %	32.1 %	15.7 %	-9.6 %	2.9 %	-5.9 %	7.0 %	12.7 %	-3.4 %	0.0 %
Central	Prior 8 Weeks	1	3	0	23	23	38	19	4	23	227	13	65	263	328
	Last 8 Weeks	0	2	0	6	6	40	16	3	19	122	7	48	148	196
	% Change	-100.0 %	-33.3 %	0.0 %	-73.9 %	-73.9 %	5.3 %	-15.8 %	-25.0 %	-17.4 %	-46.3 %	-46.2 %	-26.2 %	-43.7 %	-40.2 %
Hermitage	Prior 8 Weeks	2	14	11	34	45	115	32	54	86	547	69	176	702	878
	Last 8 Weeks	1	6	4	26	30	165	38	41	79	471	65	202	615	817
	% Change	-50.0 %	-57.1 %	-63.6 %	-23.5 %	-33.3 %	43.5 %	18.8 %	-24.1 %	-8.1 %	-13.9 %	-5.8 %	14.8 %	-12.4 %	-6.9 %
North	Prior 8 Weeks	5	9	1	25	26	140	15	73	88	283	51	180	422	602
	Last 8 Weeks	7	6	2	28	30	133	16	49	65	348	61	176	474	650
	% Change	40.0 %	-33.3 %	100.0 %	12.0 %	15.4 %	-5.0 %	6.7 %	-32.9 %	-26.1 %	23.0 %	19.6 %	-2.2 %	12.3 %	8.0 %
Madison	Prior 8 Weeks	2	8	3	16	19	92	8	42	50	312	51	121	413	534
	Last 8 Weeks	0	7	3	26	29	120	17	35	52	353	26	156	431	587
	% Change	-100.0 %	-12.5 %	0.0 %	62.5 %	52.6 %	30.4 %	112.5 %	-16.7 %	4.0 %	13.1 %	-49.0 %	28.9 %	4.4 %	9.9 %
Midtown Hills	Prior 8 Weeks	0	12	3	31	34	61	54	36	90	501	52	107	643	750
	Last 8 Weeks	0	9	1	17	18	70	37	47	84	416	60	97	560	657
	% Change	0.0 %	-25.0 %	-66.7 %	-45.2 %	-47.1 %	14.8 %	-31.5 %	30.6 %	-6.7 %	-17.0 %	15.4 %	-9.3 %	-12.9 %	-12.4 %
Not Validated	Prior 8 Weeks	0	0	0	0	0	0	0	0	0	1	0	0	1	1
	Last 8 Weeks	0	0	0	0	0	3	0	1	1	3	0	3	4	7
	% Change	0.0 %	0.0 %	0.0 %	0.0 %	0.0 %	Infinity	0.0 %	Infinity	Infinity	200.0 %	0.0 %	Infinity	300.0 %	600.0 %
County	Prior 8 Weeks	16	80	38	216	254	705	211	319	530	3,298	450	1,055	4,278	5,333
	Last 8 Weeks	12	57	24	182	206	843	211	297	508	2,932	397	1,118	3,837	4,955
	% Change	-25.0 %	-28.8 %	-36.8 %	-15.7 %	-18.9 %	19.6 %	0.0 %	-6.9 %	-4.2 %	-11.1 %	-11.8 %	6.0 %	-10.3 %	-7.1 %

Prior 8 Weeks	**Begin Date**	02/02/2020	**End Date**	03/28/2020
Last 8 Weeks	**Begin Date**	03/29/2020	**End Date**	05/23/2020

Sourced from MNPD ARMS on 5/27/2020 9:09:08 AM. The figures above were sourced from incident reports using Uniform Crime Reporting definitions and reporting guidelines, based on the date when the crime was reported. This report is intended to be a management and planning tool and does not reflect the official UCR counts for the department. Incidents where a location is unknown or unspecified are included in the countywide totals. 'Unknown' refers to records in which the address is listed as 'Unknown' on the incident report. 'Not Validated' refers to records that were entered in with an invalid addresses.

Rolling Eight Week Year-to-Year Analysis

METROPOLITAN POLICE DEPARTMENT
of Nashville and Davidson County

Aggregated by precinct (incident location). Based on date when each incident was reported.

		Homicide	Rape	Commercial Robbery	Street Robbery	Total Robbery	Aggravated Assault	Commercial Burglary	Residential Burglary	Total Burglary	Larceny	Auto Theft	Violent Offenses	Property Offenses	Part I Offenses
West	Prior Year	0	7	2	3	5	40	12	39	51	387	27	52	465	517
	Last 8 Weeks	0	5	4	6	10	40	12	34	46	309	38	55	393	448
	% Change	0.0 %	-28.6 %	100.0 %	100.0 %	100.0 %	0.0 %	0.0 %	-12.8 %	-9.8 %	-20.2 %	40.7 %	5.8 %	-15.5 %	-13.3 %
East	Prior Year	1	13	1	28	29	109	10	42	52	331	39	152	422	574
	Last 8 Weeks	2	9	1	20	21	91	16	40	56	292	33	123	381	504
	% Change	100.0 %	-30.8 %	0.0 %	-28.6 %	-27.6 %	-16.5 %	60.0 %	-4.8 %	7.7 %	-11.8 %	-15.4 %	-19.1 %	-9.7 %	-12.2 %
South	Prior Year	1	14	20	75	95	148	30	92	122	500	82	258	704	962
	Last 8 Weeks	2	13	9	53	62	181	59	47	106	618	107	258	831	1,089
	% Change	100.0 %	-7.1 %	-55.0 %	-29.3 %	-34.7 %	22.3 %	96.7 %	-48.9 %	-13.1 %	23.6 %	30.5 %	0.0 %	18.0 %	13.2 %
Central	Prior Year	0	6	0	12	12	39	7	6	13	275	15	57	303	360
	Last 8 Weeks	0	2	0	6	6	40	16	3	19	122	7	48	148	196
	% Change	0.0 %	-66.7 %	0.0 %	-50.0 %	-50.0 %	2.6 %	128.6 %	-50.0 %	46.2 %	-55.6 %	-53.3 %	-15.8 %	-51.2 %	-45.6 %
Hermitage	Prior Year	2	14	12	51	63	115	20	68	88	583	58	194	729	923
	Last 8 Weeks	1	6	4	26	30	165	38	41	79	471	65	202	615	817
	% Change	-50.0 %	-57.1 %	-66.7 %	-49.0 %	-52.4 %	43.5 %	90.0 %	-39.7 %	-10.2 %	-19.2 %	12.1 %	4.1 %	-15.6 %	-11.5 %
North	Prior Year	2	15	3	35	38	180	11	68	79	313	50	235	442	677
	Last 8 Weeks	7	6	2	28	30	133	16	49	65	348	61	176	474	650
	% Change	250.0 %	-60.0 %	-33.3 %	-20.0 %	-21.1 %	-26.1 %	45.5 %	-27.9 %	-17.7 %	11.2 %	22.0 %	-25.1 %	7.2 %	-4.0 %
Madison	Prior Year	1	5	6	29	35	89	7	54	61	314	48	130	423	553
	Last 8 Weeks	0	7	3	26	29	120	17	35	52	353	26	156	431	587
	% Change	-100.0 %	40.0 %	-50.0 %	-10.3 %	-17.1 %	34.8 %	142.9 %	-35.2 %	-14.8 %	12.4 %	-45.8 %	20.0 %	1.9 %	6.1 %
Midtown Hills	Prior Year	0	9	5	25	30	72	36	41	77	404	48	111	529	640
	Last 8 Weeks	0	9	1	17	18	70	37	47	84	416	60	97	560	657
	% Change	0.0 %	0.0 %	-80.0 %	-32.0 %	-40.0 %	-2.8 %	2.8 %	14.6 %	9.1 %	3.0 %	25.0 %	-12.6 %	5.9 %	2.7 %
Not Validated	Prior Year	0	0	0	0	0	0	0	0	0	0	0	0	0	0
	Last 8 Weeks	0	0	0	0	0	3	0	1	1	3	0	3	4	7
	% Change	0.0 %	0.0 %	0.0 %	0.0 %	0.0 %	Infinity	0.0 %	Infinity	Infinity	Infinity	0.0 %	Infinity	Infinity	Infinity
County	Prior Year	7	83	49	258	307	792	133	410	543	3,107	367	1,189	4,017	5,206
	Last 8 Weeks	12	57	24	182	206	843	211	297	508	2,932	397	1,118	3,837	4,955
	% Change	71.4 %	-31.3 %	-51.0 %	-29.5 %	-32.9 %	6.4 %	58.6 %	-27.6 %	-6.4 %	-5.6 %	8.2 %	-6.0 %	-4.5 %	-4.8 %

Prior Year	**Begin Date**	03/31/2019	**End Date**	05/25/2019
Last 8 Weeks	**Begin Date**	03/29/2020	**End Date**	05/23/2020

Sourced from MNPD ARMS on 5/27/2020 9:09:08 AM. The figures above were sourced from incident reports using Uniform Crime Reporting definitions and reporting guidelines, based on the date when the crime was reported. This report is intended to be a management and planning tool and does not reflect the official UCR counts for the department. Incidents where a location is unknown or unspecified are included in the countywide totals. 'Unknown' refers to records in which the address is listed as 'Unknown' on the incident report. 'Not Validated' refers to records that were entered in with an invalid addresses.

Year-to-Date Analysis

Aggregated by precinct (incident location). Based on date when each incident was reported.

METROPOLITAN POLICE DEPARTMENT
of Nashville and Davidson County

		Homicide	Rape	Commercial Robbery	Street Robbery	Total Robbery	Aggravated Assault	Commercial Burglary	Residential Burglary	Total Burglary	Larceny	Auto Theft	Violent Offenses	Property Offenses	Part I Offenses
West	Prior YTD	1	15	3	28	31	89	24	92	116	963	100	136	1,179	1,315
	YTD	2	16	8	24	32	117	41	73	114	892	97	167	1,103	1,270
	% Change	100.0 %	6.7 %	166.7 %	-14.3 %	3.2 %	31.5 %	70.8 %	-20.7 %	-1.7 %	-7.4 %	-3.0 %	22.8 %	-6.4 %	-3.4 %
East	Prior YTD	3	22	4	61	65	220	29	95	124	849	120	310	1,093	1,403
	YTD	3	18	9	59	68	223	32	112	144	882	132	312	1,158	1,470
	% Change	0.0 %	-18.2 %	125.0 %	-3.3 %	4.6 %	1.4 %	10.3 %	17.9 %	16.1 %	3.9 %	10.0 %	0.6 %	5.9 %	4.8 %
South	Prior YTD	2	34	26	168	194	332	93	218	311	1,222	235	562	1,768	2,330
	YTD	9	42	29	140	169	369	147	137	284	1,642	256	589	2,182	2,771
	% Change	350.0 %	23.5 %	11.5 %	-16.7 %	-12.9 %	11.1 %	58.1 %	-37.2 %	-8.7 %	34.4 %	8.9 %	4.8 %	23.4 %	18.9 %
Central	Prior YTD	1	15	1	38	39	91	27	15	42	614	41	146	697	843
	YTD	1	6	0	42	42	97	37	8	45	458	30	146	533	679
	% Change	0.0 %	-60.0 %	-100.0 %	10.5 %	7.7 %	6.6 %	37.0 %	-46.7 %	7.1 %	-25.4 %	-26.8 %	0.0 %	-23.5 %	-19.5 %
Hermitage	Prior YTD	3	37	26	127	153	266	63	164	227	1,449	195	459	1,871	2,330
	YTD	6	30	20	82	102	381	79	121	200	1,388	193	519	1,781	2,300
	% Change	100.0 %	-18.9 %	-23.1 %	-35.4 %	-33.3 %	43.2 %	25.4 %	-26.2 %	-11.9 %	-4.2 %	-1.0 %	13.1 %	-4.8 %	-1.3 %
North	Prior YTD	6	33	7	85	92	377	27	148	175	831	161	508	1,167	1,675
	YTD	14	28	4	88	92	351	38	157	195	804	149	485	1,148	1,633
	% Change	133.3 %	-15.2 %	-42.9 %	3.5 %	0.0 %	-6.9 %	40.7 %	6.1 %	11.4 %	-3.2 %	-7.5 %	-4.5 %	-1.6 %	-2.5 %
Madison	Prior YTD	3	15	14	51	65	192	32	103	135	758	123	275	1,016	1,291
	YTD	2	18	10	59	69	256	35	113	148	861	107	345	1,116	1,461
	% Change	-33.3 %	20.0 %	-28.6 %	15.7 %	6.2 %	33.3 %	9.4 %	9.7 %	9.6 %	13.6 %	-13.0 %	25.5 %	9.8 %	13.2 %
Midtown Hills	Prior YTD	1	25	10	78	88	158	72	111	183	970	120	272	1,273	1,545
	YTD	0	24	12	58	70	166	103	102	205	1,260	140	260	1,605	1,865
	% Change	-100.0 %	-4.0 %	20.0 %	-25.6 %	-20.5 %	5.1 %	43.1 %	-8.1 %	12.0 %	29.9 %	16.7 %	-4.4 %	26.1 %	20.7 %
Not Validated	Prior YTD	0	0	0	0	0	0	0	0	0	0	0	0	0	0
	YTD	0	0	0	0	0	3	0	1	1	4	0	3	5	8
	% Change	0.0 %	0.0 %	0.0 %	0.0 %	0.0 %	Infinity	0.0 %	Infinity	Infinity	Infinity	0.0 %	Infinity	Infinity	Infinity
County	Prior YTD	20	196	91	636	727	1,725	367	946	1,313	7,656	1,095	2,668	10,064	12,732
	YTD	37	182	92	552	644	1,963	512	824	1,336	8,191	1,104	2,826	10,631	13,457
	% Change	85.0 %	-7.1 %	1.1 %	-13.2 %	-11.4 %	13.8 %	39.5 %	-12.9 %	1.8 %	7.0 %	0.8 %	5.9 %	5.6 %	5.7 %

Prior YTD	**Begin Date**	01/01/2019	**End Date**	05/23/2019
YTD	**Begin Date**	01/01/2020	**End Date**	05/23/2020

Sourced from MNPD ARMS on 5/27/2020 9:09:08 AM. The figures above were sourced from incident reports using Uniform Crime Reporting definitions and reporting guidelines, based on the date when the crime was reported. This report is intended to be a management and planning tool and does not reflect the official UCR counts for the department. Incidents where a location is unknown or unspecified are included in the countywide totals. 'Unknown' refers to records in which the address is listed as 'Unknown' on the incident report. 'Not Validated' refers to records that were entered in with an invalid addresses.

Rolling Twenty-Four Month Analysis

METROPOLITAN POLICE DEPARTMENT
of Nashville and Davidson County

Aggregated by precinct (incident location). Based on date when each incident was reported.

		Homicide	Rape	Commercial Robbery	Street Robbery	Total Robbery	Aggravated Assault	Commercial Burglary	Residential Burglary	Total Burglary	Larceny	Auto Theft	Violent Offenses	Property Offenses	Part I Offenses
West	Prior 52 Weeks	8	35	25	96	121	276	93	246	339	2,624	290	440	3,253	3,693
	Last 52 Weeks	5	32	25	67	92	307	130	201	331	2,627	302	436	3,260	3,696
	% Change	-37.5 %	-8.6 %	0.0 %	-30.2 %	-24.0 %	11.2 %	39.8 %	-18.3 %	-2.4 %	0.1 %	4.1 %	-0.9 %	0.2 %	0.1 %
East	Prior 52 Weeks	13	59	15	183	198	558	99	315	414	2,471	338	828	3,223	4,051
	Last 52 Weeks	10	50	19	151	170	608	88	300	388	2,267	322	838	2,977	3,815
	% Change	-23.1 %	-15.3 %	26.7 %	-17.5 %	-14.1 %	9.0 %	-11.1 %	-4.8 %	-6.3 %	-8.3 %	-4.7 %	1.2 %	-7.6 %	-5.8 %
South	Prior 52 Weeks	15	96	67	481	548	968	261	517	778	3,351	621	1,627	4,750	6,377
	Last 52 Weeks	20	113	68	434	502	1,001	287	398	685	4,027	575	1,636	5,287	6,923
	% Change	33.3 %	17.7 %	1.5 %	-9.8 %	-8.4 %	3.4 %	10.0 %	-23.0 %	-12.0 %	20.2 %	-7.4 %	0.6 %	11.3 %	8.6 %
Central	Prior 52 Weeks	1	37	4	109	113	273	62	39	101	1,631	157	424	1,889	2,313
	Last 52 Weeks	4	37	4	147	151	318	94	21	115	1,765	118	510	1,998	2,508
	% Change	300.0 %	0.0 %	0.0 %	34.9 %	33.6 %	16.5 %	51.6 %	-46.2 %	13.9 %	8.2 %	-24.8 %	20.3 %	5.8 %	8.4 %
Hermitage	Prior 52 Weeks	12	108	70	345	415	754	189	445	634	3,771	549	1,289	4,954	6,243
	Last 52 Weeks	15	96	57	256	313	941	162	335	497	3,913	478	1,365	4,888	6,253
	% Change	25.0 %	-11.1 %	-18.6 %	-25.8 %	-24.6 %	24.8 %	-14.3 %	-24.7 %	-21.6 %	3.8 %	-12.9 %	5.9 %	-1.3 %	0.2 %
North	Prior 52 Weeks	17	99	31	249	280	1,017	98	382	480	2,366	488	1,413	3,334	4,747
	Last 52 Weeks	36	81	23	267	290	930	137	391	528	2,169	384	1,337	3,081	4,418
	% Change	111.8 %	-18.2 %	-25.8 %	7.2 %	3.6 %	-8.6 %	39.8 %	2.4 %	10.0 %	-8.3 %	-21.3 %	-5.4 %	-7.6 %	-6.9 %
Madison	Prior 52 Weeks	8	39	32	149	181	541	97	271	368	2,105	297	769	2,770	3,539
	Last 52 Weeks	6	47	24	155	179	625	79	294	373	2,245	261	857	2,879	3,736
	% Change	-25.0 %	20.5 %	-25.0 %	4.0 %	-1.1 %	15.5 %	-18.6 %	8.5 %	1.4 %	6.7 %	-12.1 %	11.4 %	3.9 %	5.6 %
Midtown Hills	Prior 52 Weeks	3	63	41	220	261	425	200	321	521	2,871	333	752	3,725	4,477
	Last 52 Weeks	6	51	29	176	205	455	232	267	499	3,409	366	717	4,274	4,991
	% Change	100.0 %	-19.0 %	-29.3 %	-20.0 %	-21.5 %	7.1 %	16.0 %	-16.8 %	-4.2 %	18.7 %	9.9 %	-4.7 %	14.7 %	11.5 %
Not Validated	Prior 52 Weeks	0	0	1	0	1	0	1	0	1	0	0	1	1	2
	Last 52 Weeks	0	0	0	0	0	3	0	1	1	6	0	3	7	10
	% Change	0.0 %	0.0 %	-100.0 %	0.0 %	-100.0 %	Infinity	-100.0 %	Infinity	0.0 %	Infinity	0.0 %	200.0 %	600.0 %	400.0 %
County	Prior 52 Weeks	77	536	286	1,832	2,118	4,812	1,100	2,536	3,636	21,190	3,073	7,543	27,899	35,442
	Last 52 Weeks	102	507	249	1,653	1,902	5,188	1,209	2,208	3,417	22,428	2,806	7,699	28,651	36,350
	% Change	32.5 %	-5.4 %	-12.9 %	-9.8 %	-10.2 %	7.8 %	9.9 %	-12.9 %	-6.0 %	5.8 %	-8.7 %	2.1 %	2.7 %	2.6 %

Prior 52 Weeks	**Begin Date**	05/27/2018	**End Date**	05/25/2019
Last 52 Weeks	**Begin Date**	05/26/2019	**End Date**	05/23/2020

Sourced from MNPD ARMS on 5/27/2020 9:09:08 AM. The figures above were sourced from incident reports using Uniform Crime Reporting definitions and reporting guidelines, based on the date when the crime was reported. This report is intended to be a management and planning tool and does not reflect the official UCR counts for the department. Incidents where a location is unknown or unspecified are included in the countywide totals. 'Unknown' refers to records in which the address is listed as 'Unknown' on the incident report. 'Not Validated' refers to records that were entered in with an invalid addresses.

2 Week, 8 Week, 16 Week, YTD, and 24 Month Summary

METROPOLITAN POLICE DEPARTMENT
of Nashville and Davidson County

Aggregated by precinct (incident location). Based on date when each incident was reported.

		Rolling Two Week			Rolling Eight Week			Rolling Sixteen Week			YTD			Rolling Twenty-Four Month		
		Last Week to Prior Week			Last 4 Weeks to Prior 4 Weeks			Last 8 Weeks to Prior 8 Weeks			Current YTD to Prior YTD			Last 52 Weeks to Prior 52 Weeks		
		Violent Offenses	Property Offenses	Part I Offenses	Violent Offenses	Property Offenses	Part I Offenses	Violent Offenses	Property Offenses	Part I Offenses	Violent Offenses	Property Offenses	Part I Offenses	Violent Offenses	Property Offenses	Part I Offenses
West	Prior	7	64	71	20	178	198	72	444	516	136	1,179	1,315	440	3,253	3,693
	Last	10	42	52	35	215	250	55	393	448	167	1,103	1,270	436	3,260	3,696
	% Change	42.9 %	-34.4 %	-26.8 %	75.0 %	20.8 %	26.3 %	-23.6 %	-11.5 %	-13.2 %	22.8 %	-6.4 %	-3.4 %	-0.9 %	0.2 %	0.1 %
East	Prior	28	35	63	49	206	255	105	530	635	310	1,093	1,403	828	3,223	4,051
	Last	19	34	53	74	175	249	123	381	504	312	1,158	1,470	838	2,977	3,815
	% Change	-32.1 %	-2.9 %	-15.9 %	51.0 %	-15.0 %	-2.4 %	17.1 %	-28.1 %	-20.6 %	0.6 %	5.9 %	4.8 %	1.2 %	-7.6 %	-5.8 %
South	Prior	22	86	108	143	450	593	229	860	1,089	562	1,768	2,330	1,627	4,750	6,377
	Last	27	93	120	115	381	496	258	831	1,089	589	2,182	2,771	1,636	5,287	6,923
	% Change	22.7 %	8.1 %	11.1 %	-19.6 %	-15.3 %	-16.4 %	12.7 %	-3.4 %	0.0 %	4.8 %	23.4 %	18.9 %	0.6 %	11.3 %	8.6 %
Central	Prior	3	11	14	22	76	98	65	263	328	146	697	843	424	1,889	2,313
	Last	12	31	43	26	72	98	48	148	196	146	533	679	510	1,998	2,508
	% Change	300.0 %	181.8 %	207.1 %	18.2 %	-5.3 %	0.0 %	-26.2 %	-43.7 %	-40.2 %	0.0 %	-23.5 %	-19.5 %	20.3 %	5.8 %	8.4 %
Hermitage	Prior	28	64	92	77	311	388	176	702	878	459	1,871	2,330	1,289	4,954	6,243
	Last	32	92	124	125	304	429	202	615	817	519	1,781	2,300	1,365	4,888	6,253
	% Change	14.3 %	43.8 %	34.8 %	62.3 %	-2.3 %	10.6 %	14.8 %	-12.4 %	-6.9 %	13.1 %	-4.8 %	-1.3 %	5.9 %	-1.3 %	0.2 %
North	Prior	27	57	84	74	257	331	180	422	602	508	1,167	1,675	1,413	3,334	4,747
	Last	30	46	76	102	217	319	176	474	650	485	1,148	1,633	1,337	3,081	4,418
	% Change	11.1 %	-19.3 %	-9.5 %	37.8 %	-15.6 %	-3.6 %	-2.2 %	12.3 %	8.0 %	-4.5 %	-1.6 %	-2.5 %	-5.4 %	-7.6 %	-6.9 %
Madison	Prior	29	50	79	81	205	286	121	413	534	275	1,016	1,291	769	2,770	3,539
	Last	9	73	82	75	226	301	156	431	587	345	1,116	1,461	857	2,879	3,736
	% Change	-69.0 %	46.0 %	3.8 %	-7.4 %	10.2 %	5.2 %	28.9 %	4.4 %	9.9 %	25.5 %	9.8 %	13.2 %	11.4 %	3.9 %	5.6 %
Midtown Hills	Prior	14	95	109	53	273	326	107	643	750	272	1,273	1,545	752	3,725	4,477
	Last	7	61	68	44	287	331	97	560	657	260	1,605	1,865	717	4,274	4,991
	% Change	-50.0 %	-35.8 %	-37.6 %	-17.0 %	5.1 %	1.5 %	-9.3 %	-12.9 %	-12.4 %	-4.4 %	26.1 %	20.7 %	-4.7 %	14.7 %	11.5 %
Not Validated	Prior	2	0	2	0	0	0	0	1	1	0	0	0	1	1	2
	Last	1	3	4	3	4	7	3	4	7	3	5	8	3	7	10
	% Change	-50.0 %	Infinity	100.0 %	Infinity	Infinity	Infinity	Infinity	300.0 %	600.0 %	Infinity	Infinity	Infinity	200.0 %	600.0 %	400.0 %
County	Prior	160	462	622	519	1,956	2,475	1,055	4,278	5,333	2,668	10,064	12,732	7,543	27,899	35,442
	Last	147	475	622	599	1,881	2,480	1,118	3,837	4,955	2,826	10,631	13,457	7,699	28,651	36,350
	% Change	-8.1 %	2.8 %	0.0 %	15.4 %	-3.8 %	0.2 %	6.0 %	-10.3 %	-7.1 %	5.9 %	5.6 %	5.7 %	2.1 %	2.7 %	2.6 %

Information summarized for CompStat week ending 05/23/2020.

Sourced from MNPD ARMS on 5/27/2020 9:09:08 AM. The figures above were sourced from incident reports using Uniform Crime Reporting definitions and reporting guidelines, based on the date when the crime was reported. This report is intended to be a management and planning tool and does not reflect the official UCR counts for the department. Incidents where a location is unknown or unspecified are included in the countywide totals. 'Unknown' refers to records in which the address is listed as 'Unknown' on the incident report. 'Not Validated' refers to records that were entered in with an invalid addresses.

County Incident Report Summary

METROPOLITAN POLICE DEPARTMENT
of Nashville and Davidson County

Two Week, Eight Week, Sixteen Week, YTD, and 24 Month Analyses

Aggregated by precinct (incident location). Based on date when each incident was reported.

		Homicide	Rape	Commercial Robbery	Street Robbery	Total Robbery	Aggravated Assault	Commercial Burglary	Residential Burglary	Total Burglary	Larceny	Auto Theft	Violent Offenses	Property Offenses	Part I Offenses
Two Week	Prior Week	2	6	1	22	23	129	29	49	78	340	44	160	462	622
	Last Week	0	10	1	19	20	117	14	35	49	380	46	147	475	622
	% Change	-100.0%	66.7%	0.0%	-13.6%	-13.0%	-9.3%	-51.7%	-28.6%	-37.2%	11.8%	4.5%	-8.1%	2.8%	0.0%
Eight Week	Prior 4 Weeks	8	25	19	91	110	376	124	142	266	1,467	223	519	1,956	2,475
	Last 4 Weeks	4	32	5	91	96	467	87	155	242	1,465	174	599	1,881	2,480
	% Change	-50.0%	28.0%	-73.7%	0.0%	-12.7%	24.2%	-29.8%	9.2%	-9.0%	-0.1%	-22.0%	15.4%	-3.8%	0.2%
Sixteen Week	Prior 8 Weeks	16	80	38	216	254	705	211	319	530	3,298	450	1,055	4,278	5,333
	Last 8 Weeks	12	57	24	182	206	843	211	297	508	2,932	397	1,118	3,837	4,955
	% Change	-25.0%	-28.8%	-36.8%	-15.7%	-18.9%	19.6%	0.0%	-6.9%	-4.2%	-11.1%	-11.8%	6.0%	-10.3%	-7.1%
YTD 2019	2019 YTD	20	196	91	636	727	1,725	367	946	1,313	7,656	1,095	2,668	10,064	12,732
	2020 YTD	37	182	92	552	644	1,963	512	824	1,336	8,191	1,104	2,826	10,631	13,457
	% Change	85.0%	-7.1%	1.1%	-13.2%	-11.4%	13.8%	39.5%	-12.9%	1.8%	7.0%	0.8%	5.9%	5.6%	5.7%
Rolling 24 Month	Prior 52 Weeks	77	536	286	1,832	2,118	4,812	1,100	2,536	3,636	21,190	3,073	7,543	27,899	35,442
	Last 52 Weeks	102	507	249	1,653	1,902	5,188	1,209	2,208	3,417	22,428	2,806	7,699	28,651	36,350
	% Change	32.5%	-5.4%	-12.9%	-9.8%	-10.2%	7.8%	9.9%	-12.9%	-6.0%	5.8%	-8.7%	2.1%	2.7%	2.6%
YTD 2018	2018 YTD	30	233	78	651	729	1,912	330	973	1,303	7,432	1,137	2,904	9,872	12,776
	2020 YTD	37	182	92	552	644	1,963	512	824	1,336	8,191	1,104	2,826	10,631	13,457
	% Change	23.3%	-21.9%	17.9%	-15.2%	-11.7%	2.7%	55.2%	-15.3%	2.5%	10.2%	-2.9%	-2.7%	7.7%	5.3%
YTD 2017	2017 YTD	35	214	121	706	827	1,964	388	1,136	1,524	7,225	1,050	3,040	9,799	12,839
	2020 YTD	37	182	92	552	644	1,963	512	824	1,336	8,191	1,104	2,826	10,631	13,457
	% Change	5.7%	-15.0%	-24.0%	-21.8%	-22.1%	-0.1%	32.0%	-27.5%	-12.3%	13.4%	5.1%	-7.0%	8.5%	4.8%
YTD 2016	2016 YTD	26	237	112	564	676	1,885	303	1,617	1,920	7,033	580	2,824	9,533	12,357
	2020 YTD	37	182	92	552	644	1,963	512	824	1,336	8,191	1,104	2,826	10,631	13,457
	% Change	42.3%	-23.2%	-17.9%	-2.1%	-4.7%	4.1%	69.0%	-49.0%	-30.4%	16.5%	90.3%	0.1%	11.5%	8.9%
YTD 2015	2015 YTD	21	223	92	523	615	1,765	292	1,553	1,845	6,460	481	2,624	8,786	11,410
	2020 YTD	37	182	92	552	644	1,963	512	824	1,336	8,191	1,104	2,826	10,631	13,457
	% Change	76.2%	-18.4%	0.0%	5.5%	4.7%	11.2%	75.3%	-46.9%	-27.6%	26.8%	129.5%	7.7%	21.0%	17.9%

Information summarized for CompStat week ending 05/23/2020.

Sourced from MNPD ARMS on 5/27/2020 9:09:08 AM. The figures above were sourced from incident reports using Uniform Crime Reporting definitions and reporting guidelines, based on the date when the crime was reported. This report is intended to be a management and planning tool and does not reflect the official UCR counts for the department. Incidents where a location is unknown or unspecified are included in the countywide totals.

County Incident Report Summary

METROPOLITAN POLICE DEPARTMENT
of Nashville and Davidson County

Additional YTD Analyses

Aggregated by precinct (incident location). Based on date when each incident was reported.

		Homicide	Rape	Commercial Robbery	Street Robbery	Total Robbery	Aggravated Assault	Commercial Burglary	Residential Burglary	Total Burglary	Larceny	Auto Theft	Violent Offenses	Property Offenses	Part I Offenses
YTD	2014 YTD	18	228	63	436	499	1,958	334	1,444	1,778	6,512	361	2,703	8,651	11,354
2014	2020 YTD	37	182	92	552	644	1,963	512	824	1,336	8,191	1,104	2,826	10,631	13,457
	% Change	105.6%	-20.2%	46.0%	26.6%	29.1%	0.3%	53.3%	-42.9%	-24.9%	25.8%	205.8%	4.6%	22.9%	18.5%
YTD	2013 YTD	16	188	92	537	629	1,792	324	1,871	2,195	7,145	427	2,625	9,767	12,392
2013	2020 YTD	37	182	92	552	644	1,963	512	824	1,336	8,191	1,104	2,826	10,631	13,457
	% Change	131.3%	-3.2%	0.0%	2.8%	2.4%	9.5%	58.0%	-56.0%	-39.1%	14.6%	158.5%	7.7%	8.8%	8.6%
YTD	2012 YTD	22	218	76	512	588	2,091	357	1,826	2,183	7,436	509	2,919	10,128	13,047
2012	2020 YTD	37	182	92	552	644	1,963	512	824	1,336	8,191	1,104	2,826	10,631	13,457
	% Change	68.2%	-16.5%	21.1%	7.8%	9.5%	-6.1%	43.4%	-54.9%	-38.8%	10.2%	116.9%	-3.2%	5.0%	3.1%
YTD	2011 YTD	19	197	122	463	585	1,717	405	2,369	2,774	7,491	670	2,518	10,935	13,453
2011	2020 YTD	37	182	92	552	644	1,963	512	824	1,336	8,191	1,104	2,826	10,631	13,457
	% Change	94.7%	-7.6%	-24.6%	19.2%	10.1%	14.3%	26.4%	-65.2%	-51.8%	9.3%	64.8%	12.2%	-2.8%	0.0%
YTD	2010 YTD	26	185	117	547	664	1,664	447	2,059	2,506	7,631	589	2,539	10,726	13,265
2010	2020 YTD	37	182	92	552	644	1,963	512	824	1,336	8,191	1,104	2,826	10,631	13,457
	% Change	42.3%	-1.6%	-21.4%	0.9%	-3.0%	18.0%	14.5%	-60.0%	-46.7%	7.3%	87.4%	11.3%	-0.9%	1.4%
YTD	2009 YTD	28	189	107	649	756	1,887	458	1,876	2,334	8,218	647	2,860	11,199	14,059
2009	2020 YTD	37	182	92	552	644	1,963	512	824	1,336	8,191	1,104	2,826	10,631	13,457
	% Change	32.1%	-3.7%	-14.0%	-14.9%	-14.8%	4.0%	11.8%	-56.1%	-42.8%	-0.3%	70.6%	-1.2%	-5.1%	-4.3%
YTD	2008 YTD	28	194	123	674	797	2,128	426	1,749	2,175	8,864	829	3,147	11,868	15,015
2008	2020 YTD	37	182	92	552	644	1,963	512	824	1,336	8,191	1,104	2,826	10,631	13,457
	% Change	32.1%	-6.2%	-25.2%	-18.1%	-19.2%	-7.8%	20.2%	-52.9%	-38.6%	-7.6%	33.2%	-10.2%	-10.4%	-10.4%
YTD	2007 YTD	20	196	162	784	946	2,313	656	1,863	2,519	9,288	1,221	3,475	13,028	16,503
2007	2020 YTD	37	182	92	552	644	1,963	512	824	1,336	8,191	1,104	2,826	10,631	13,457
	% Change	85.0%	-7.1%	-43.2%	-29.6%	-31.9%	-15.1%	-22.0%	-55.8%	-47.0%	-11.8%	-9.6%	-18.7%	-18.4%	-18.5%
YTD	2006 YTD	36	207	206	711	917	2,159	707	1,628	2,335	9,064	1,128	3,319	12,527	15,846
2006	2020 YTD	37	182	92	552	644	1,963	512	824	1,336	8,191	1,104	2,826	10,631	13,457
	% Change	2.8%	-12.1%	-55.3%	-22.4%	-29.8%	-9.1%	-27.6%	-49.4%	-42.8%	-9.6%	-2.1%	-14.9%	-15.1%	-15.1%
YTD	2005 YTD	29	202	178	696	874	2,393	735	1,783	2,518	10,224	1,388	3,498	14,130	17,628
2005	2020 YTD	37	182	92	552	644	1,963	512	824	1,336	8,191	1,104	2,826	10,631	13,457
	% Change	27.6%	-9.9%	-48.3%	-20.7%	-26.3%	-18.0%	-30.3%	-53.8%	-46.9%	-19.9%	-20.5%	-19.2%	-24.8%	-23.7%

Information summarized for CompStat week ending 05/23/2020.

Sourced from MNPD ARMS on 5/27/2020 9:09:09 AM. The figures above were sourced from incident reports using Uniform Crime Reporting definitions and reporting guidelines, based on the date when the crime was reported. This report is intended to be a management and planning tool and does not reflect the official UCR counts for the department. Incidents where a location is unknown or unspecified are included in the countywide totals..

County Efficiency Report Summary

METROPOLITAN POLICE DEPARTMENT
of Nashville and Davidson County

Two Week, Eight Week, Sixteen Week, YTD, and 24 Month Analyses

Aggregated by component of arresting officer / officer making stop.

		Adults Only				Adults and Juveniles						
		Felony Arrests	Misdemeanor Arrests	Citation Arrests	Total Arrests	Part I Arrests	Weapons Law Violation Arrests	Drug-Related Arrests	DUI Arrests	Warrant Service Attempts	Warrants Served	Vehicle Stops
Two Week	Prior Week	129	153	148	430	126	16	44	33	96	234	702
	Last Week	141	155	130	426	104	17	41	32	159	237	788
	% Change	9.3%	1.3%	-12.2%	-0.9%	-17.5%	6.3%	-6.8%	-3.0%	65.6%	1.3%	12.3%
Eight Week	Prior 4 Weeks	431	373	603	1,407	422	51	214	56	415	760	1,332
	Last 4 Weeks	457	557	599	1,613	409	53	164	108	416	858	2,726
	% Change	6.0%	49.3%	-0.7%	14.6%	-3.1%	3.9%	-23.4%	92.9%	0.2%	12.9%	104.7%
Sixteen Week	Prior 8 Weeks	1,025	1,937	1,506	4,468	942	128	523	209	1,707	2,733	7,370
	Last 8 Weeks	888	930	1,202	3,020	831	104	378	164	831	1,618	4,058
	% Change	-13.4%	-52.0%	-20.2%	-32.4%	-11.8%	-18.8%	-27.7%	-21.5%	-51.3%	-40.8%	-44.9%
YTD	2019 YTD	2,872	6,013	4,498	13,383	2,400	236	1,592	565	6,961	8,767	24,134
	2020 YTD	2,567	4,073	3,635	10,275	2,393	296	1,202	486	3,827	6,219	16,563
	% Change	-10.6%	-32.3%	-19.2%	-23.2%	-0.3%	25.4%	-24.5%	-14.0%	-45.0%	-29.1%	-31.4%
Rolling 24 Month	Prior 52 Weeks	7,684	17,825	18,018	43,527	6,815	690	5,544	1,439	25,065	24,393	122,702
	Last 52 Weeks	6,949	12,659	9,772	29,380	6,194	666	3,324	1,207	11,661	19,114	47,220
	% Change	-9.6%	-29.0%	-45.8%	-32.5%	-9.1%	-3.5%	-40.0%	-16.1%	-53.5%	-21.6%	-61.5%
YTD 2018	2018 YTD	3,511	8,627	12,640	24,778	3,164	376	4,063	651	15,797	11,222	103,782
	2020 YTD	2,567	4,073	3,635	10,275	2,393	296	1,202	486	3,827	6,219	16,563
	% Change	-26.9%	-52.8%	-71.2%	-58.5%	-24.4%	-21.3%	-70.4%	-25.3%	-75.8%	-44.6%	-84.0%
YTD 2017	2017 YTD	3,710	9,044	13,218	25,972	3,212	339	4,174	808	16,459	11,110	104,046
	2020 YTD	2,567	4,073	3,635	10,275	2,393	296	1,202	486	3,827	6,219	16,563
	% Change	-30.8%	-55.0%	-72.5%	-60.4%	-25.5%	-12.7%	-71.2%	-39.9%	-76.7%	-44.0%	-84.1%
YTD 2016	2016 YTD	4,087	9,773	15,312	29,172	3,392	316	5,030	846	19,594	11,414	132,823
	2020 YTD	2,567	4,073	3,635	10,275	2,393	296	1,202	486	3,827	6,219	16,563
	% Change	-37.2%	-58.3%	-76.3%	-64.8%	-29.5%	-6.3%	-76.1%	-42.6%	-80.5%	-45.5%	-87.5%
YTD 2015	2015 YTD	4,019	10,075	16,053	30,147	3,207	306	4,527	949	22,817	10,852	155,942
	2020 YTD	2,567	4,073	3,635	10,275	2,393	296	1,202	486	3,827	6,219	16,563
	% Change	-36.1%	-59.6%	-77.4%	-65.9%	-25.4%	-3.3%	-73.4%	-48.8%	-83.2%	-42.7%	-89.4%

Information summarized for CompStat week ending 05/23/2020.

Sourced from MNPD ARMS on 5/27/2020 9:09:09 AM. Arrest summaries are not a count of arrest charges. 1 arrest = 1 body. Warrant Service summary considers 1 count for each service attempt and 1 count for each outstanding warrant served. Vehicle Stop summary sources MNPD's Vehicle Stop (Form 252) Database. Vehicle stop totals count all reports electronically entered via AFR. Hardcopy reports not entered into ARMS will affect accuracy of totals.

West Precinct Incident Report Summary

METROPOLITAN POLICE DEPARTMENT
of Nashville and Davidson County

Two Week, Eight Week, Sixteen Week, YTD, and 24 Month Analyses

Aggregated by precinct (incident location). Based on date when each incident was reported.

		Homicide	Rape	Commercial Robbery	Street Robbery	Total Robbery	Aggravated Assault	Commercial Burglary	Residential Burglary	Total Burglary	Larceny	Auto Theft	Violent Offenses	Property Offenses	Part I Offenses
Two Week	Prior Week	0	0	1	1	2	5	1	13	14	45	5	7	64	71
	Last Week	0	2	0	1	1	7	2	1	3	29	10	10	42	52
	% Change	-	-	-100.0%	0.0%	-50.0%	40.0%	100.0%	-92.3%	-78.6%	-35.6%	100.0%	42.9%	-34.4%	-26.8%
Eight Week	Prior 4 Weeks	0	3	2	2	4	13	8	13	21	144	13	20	178	198
	Last 4 Weeks	0	2	2	4	6	27	4	21	25	165	25	35	215	250
	% Change	-	-33.3%	0.0%	100.0%	50.0%	107.7%	-50.0%	61.5%	19.0%	14.6%	92.3%	75.0%	20.8%	26.3%
Sixteen Week	Prior 8 Weeks	2	8	3	11	14	48	19	20	39	361	44	72	444	516
	Last 8 Weeks	0	5	4	6	10	40	12	34	46	309	38	55	393	448
	% Change	-100.0%	-37.5%	33.3%	-45.5%	-28.6%	-16.7%	-36.8%	70.0%	17.9%	-14.4%	-13.6%	-23.6%	-11.5%	-13.2%
YTD 2019	2019 YTD	1	15	3	28	31	89	24	92	116	963	100	136	1,179	1,315
	2020 YTD	2	16	8	24	32	117	41	73	114	892	97	167	1,103	1,270
	% Change	100.0%	6.7%	166.7%	-14.3%	3.2%	31.5%	70.8%	-20.7%	-1.7%	-7.4%	-3.0%	22.8%	-6.4%	-3.4%
Rolling 24 Month	Prior 52 Weeks	8	35	25	96	121	276	93	246	339	2,624	290	440	3,253	3,693
	Last 52 Weeks	5	32	25	67	92	307	130	201	331	2,627	302	436	3,260	3,696
	% Change	-37.5%	-8.6%	0.0%	-30.2%	-24.0%	11.2%	39.8%	-18.3%	-2.4%	0.1%	4.1%	-0.9%	0.2%	0.1%
YTD 2018	2018 YTD	0	10	8	26	34	95	49	150	199	989	92	139	1,280	1,419
	2020 YTD	2	16	8	24	32	117	41	73	114	892	97	167	1,103	1,270
	% Change	-	60.0%	0.0%	-7.7%	-5.9%	23.2%	-16.3%	-51.3%	-42.7%	-9.8%	5.4%	20.1%	-13.8%	-10.5%
YTD 2017	2017 YTD	3	19	6	26	32	110	33	129	162	1,062	98	164	1,322	1,486
	2020 YTD	2	16	8	24	32	117	41	73	114	892	97	167	1,103	1,270
	% Change	-33.3%	-15.8%	33.3%	-7.7%	0.0%	6.4%	24.2%	-43.4%	-29.6%	-16.0%	-1.0%	1.8%	-16.6%	-14.5%
YTD 2016	2016 YTD	2	11	7	17	24	113	38	161	199	956	52	150	1,207	1,357
	2020 YTD	2	16	8	24	32	117	41	73	114	892	97	167	1,103	1,270
	% Change	0.0%	45.5%	14.3%	41.2%	33.3%	3.5%	7.9%	-54.7%	-42.7%	-6.7%	86.5%	11.3%	-8.6%	-6.4%
YTD 2015	2015 YTD	0	14	11	33	44	117	26	166	192	887	45	175	1,124	1,299
	2020 YTD	2	16	8	24	32	117	41	73	114	892	97	167	1,103	1,270
	% Change	-	14.3%	-27.3%	-27.3%	-27.3%	0.0%	57.7%	-56.0%	-40.6%	0.6%	115.6%	-4.6%	-1.9%	-2.2%

Information summarized for CompStat week ending 05/23/2020.

Sourced from MNPD ARMS on 5/27/2020 9:09:09 AM. The figures above were sourced from incident reports using Uniform Crime Reporting definitions and reporting guidelines, based on the date when the crime was reported. This report is intended to be a management and planning tool and does not reflect the official UCR counts for the department. Incidents where a location is unknown or unspecified are included in the countywide totals.

West Precinct Efficiency Report Summary

METROPOLITAN POLICE DEPARTMENT
of Nashville and Davidson County

Two Week, Eight Week, Sixteen Week, YTD, and 24 Month Analyses

Aggregated by component of arresting officer / officer making stop.

		Adults Only				Adults and Juveniles						
		Felony Arrests	Misdemeanor Arrests	Citation Arrests	Total Arrests	Part I Arrests	Weapons Law Violation Arrests	Drug-Related Arrests	DUI Arrests	Warrant Service Attempts	Warrants Served	Vehicle Stops
Two Week	Prior Week	5	13	8	26	5	0	6	1	8	17	22
	Last Week	4	15	3	22	4	0	1	4	7	6	51
	% Change	-20.0%	15.4%	-62.5%	-15.4%	-20.0%	-	-83.3%	300.0%	-12.5%	-64.7%	131.8%
Eight Week	Prior 4 Weeks	20	27	53	100	35	2	18	3	32	30	62
	Last 4 Weeks	18	47	25	90	18	0	13	7	19	35	101
	% Change	-10.0%	74.1%	-52.8%	-10.0%	-48.6%	-100.0%	-27.8%	133.3%	-40.6%	16.7%	62.9%
Sixteen Week	Prior 8 Weeks	39	89	87	215	63	3	32	14	154	109	284
	Last 8 Weeks	38	74	78	190	53	2	31	10	51	65	163
	% Change	-2.6%	-16.9%	-10.3%	-11.6%	-15.9%	-33.3%	-3.1%	-28.6%	-66.9%	-40.4%	-42.6%
YTD	2019 YTD	118	280	229	627	188	12	65	22	1,143	322	1,267
	2020 YTD	109	214	224	547	174	8	78	27	291	247	606
	% Change	-7.6%	-23.6%	-2.2%	-12.8%	-7.4%	-33.3%	20.0%	22.7%	-74.5%	-23.3%	-52.2%
Rolling 24 Month	Prior 52 Weeks	366	862	1,189	2,417	562	31	304	59	3,352	1,003	14,531
	Last 52 Weeks	307	617	552	1,476	473	28	150	75	922	711	1,362
	% Change	-16.1%	-28.4%	-53.6%	-38.9%	-15.8%	-9.7%	-50.7%	27.1%	-72.5%	-29.1%	-90.6%
YTD 2018	2018 YTD	160	428	693	1,281	281	20	223	31	1,219	431	12,786
	2020 YTD	109	214	224	547	174	8	78	27	291	247	606
	% Change	-31.9%	-50.0%	-67.7%	-57.3%	-38.1%	-60.0%	-65.0%	-12.9%	-76.1%	-42.7%	-95.3%
YTD 2017	2017 YTD	214	477	900	1,591	349	27	294	43	1,882	519	12,981
	2020 YTD	109	214	224	547	174	8	78	27	291	247	606
	% Change	-49.1%	-55.1%	-75.1%	-65.6%	-50.1%	-70.4%	-73.5%	-37.2%	-84.5%	-52.4%	-95.3%
YTD 2016	2016 YTD	219	490	1,108	1,817	390	17	356	63	1,908	567	16,315
	2020 YTD	109	214	224	547	174	8	78	27	291	247	606
	% Change	-50.2%	-56.3%	-79.8%	-69.9%	-55.4%	-52.9%	-78.1%	-57.1%	-84.7%	-56.4%	-96.3%
YTD 2015	2015 YTD	228	586	1,405	2,219	430	16	337	58	2,142	633	18,275
	2020 YTD	109	214	224	547	174	8	78	27	291	247	606
	% Change	-52.2%	-63.5%	-84.1%	-75.3%	-59.5%	-50.0%	-76.9%	-53.4%	-86.4%	-61.0%	-96.7%

Information summarized for CompStat week ending 05/23/2020.

Sourced from MNPD ARMS on 5/27/2020 9:09:09 AM. Arrest summaries are not a count of arrest charges. 1 arrest = 1 body. Warrant Service summary considers 1 count for each service attempt and 1 count for each outstanding warrant served. Vehicle Stop summary sources MNPD's Vehicle Stop (Form 252) Database. Vehicle stop totals count all reports electronically entered via AFR. Hardcopy reports not entered into ARMS will affect accuracy of totals.

East Precinct Incident Report Summary

METROPOLITAN POLICE DEPARTMENT
of Nashville and Davidson County

Two Week, Eight Week, Sixteen Week, YTD, and 24 Month Analyses

Aggregated by precinct (incident location). Based on date when each incident was reported.

		Homicide	Rape	Commercial Robbery	Street Robbery	Total Robbery	Aggravated Assault	Commercial Burglary	Residential Burglary	Total Burglary	Larceny	Auto Theft	Violent Offenses	Property Offenses	Part I Offenses
Two Week	Prior Week	1	0	0	4	4	23	5	3	8	24	3	28	35	63
	Last Week	0	3	0	3	3	13	1	5	6	23	5	19	34	53
	% Change	-100.0%	-	-	-25.0%	-25.0%	-43.5%	-80.0%	66.7%	-25.0%	-4.2%	66.7%	-32.1%	-2.9%	-15.9%
Eight Week	Prior 4 Weeks	1	4	1	10	11	33	7	23	30	155	21	49	206	255
	Last 4 Weeks	1	5	0	10	10	58	9	17	26	137	12	74	175	249
	% Change	0.0%	25.0%	-100.0%	0.0%	-9.1%	75.8%	28.6%	-26.1%	-13.3%	-11.6%	-42.9%	51.0%	-15.0%	-2.4%
Sixteen Week	Prior 8 Weeks	1	6	3	21	24	74	13	38	51	409	70	105	530	635
	Last 8 Weeks	2	9	1	20	21	91	16	40	56	292	33	123	381	504
	% Change	100.0%	50.0%	-66.7%	-4.8%	-12.5%	23.0%	23.1%	5.3%	9.8%	-28.6%	-52.9%	17.1%	-28.1%	-20.6%
YTD 2019	2019 YTD	3	22	4	61	65	220	29	95	124	849	120	310	1,093	1,403
	2020 YTD	3	18	9	59	68	223	32	112	144	882	132	312	1,158	1,470
	% Change	0.0%	-18.2%	125.0%	-3.3%	4.6%	1.4%	10.3%	17.9%	16.1%	3.9%	10.0%	0.6%	5.9%	4.8%
Rolling 24 Month	Prior 52 Weeks	13	59	15	183	198	558	99	315	414	2,471	338	828	3,223	4,051
	Last 52 Weeks	10	50	19	151	170	608	88	300	388	2,267	322	838	2,977	3,815
	% Change	-23.1%	-15.3%	26.7%	-17.5%	-14.1%	9.0%	-11.1%	-4.8%	-6.3%	-8.3%	-4.7%	1.2%	-7.6%	-5.8%
YTD 2018	2018 YTD	4	20	5	66	71	252	20	118	138	789	98	347	1,025	1,372
	2020 YTD	3	18	9	59	68	223	32	112	144	882	132	312	1,158	1,470
	% Change	-25.0%	-10.0%	80.0%	-10.6%	-4.2%	-11.5%	60.0%	-5.1%	4.3%	11.8%	34.7%	-10.1%	13.0%	7.1%
YTD 2017	2017 YTD	10	22	13	66	79	271	39	143	182	672	116	382	970	1,352
	2020 YTD	3	18	9	59	68	223	32	112	144	882	132	312	1,158	1,470
	% Change	-70.0%	-18.2%	-30.8%	-10.6%	-13.9%	-17.7%	-17.9%	-21.7%	-20.9%	31.3%	13.8%	-18.3%	19.4%	8.7%
YTD 2016	2016 YTD	3	27	8	66	74	260	36	197	233	711	85	364	1,029	1,393
	2020 YTD	3	18	9	59	68	223	32	112	144	882	132	312	1,158	1,470
	% Change	0.0%	-33.3%	12.5%	-10.6%	-8.1%	-14.2%	-11.1%	-43.1%	-38.2%	24.1%	55.3%	-14.3%	12.5%	5.5%
YTD 2015	2015 YTD	5	31	20	70	90	281	31	202	233	669	67	407	969	1,376
	2020 YTD	3	18	9	59	68	223	32	112	144	882	132	312	1,158	1,470
	% Change	-40.0%	-41.9%	-55.0%	-15.7%	-24.4%	-20.6%	3.2%	-44.6%	-38.2%	31.8%	97.0%	-23.3%	19.5%	6.8%

Information summarized for CompStat week ending 05/23/2020.

Sourced from MNPD ARMS on 5/27/2020 9:09:09 AM. The figures above were sourced from incident reports using Uniform Crime Reporting definitions and reporting guidelines, based on the date when the crime was reported. This report is intended to be a management and planning tool and does not reflect the official UCR counts for the department. Incidents where a location is unknown or unspecified are included in the countywide totals.

East Precinct Efficiency Report Summary

METROPOLITAN POLICE DEPARTMENT
of Nashville and Davidson County

Two Week, Eight Week, Sixteen Week, YTD, and 24 Month Analyses

Aggregated by component of arresting officer / officer making stop.

		Adults Only				Adults and Juveniles						
		Felony Arrests	Misdemeanor Arrests	Citation Arrests	Total Arrests	Part I Arrests	Weapons Law Violation Arrests	Drug-Related Arrests	DUI Arrests	Warrant Service Attempts	Warrants Served	Vehicle Stops
Two Week	Prior Week	8	26	10	44	11	0	6	5	23	22	44
	Last Week	8	16	10	34	12	1	4	2	31	9	76
	% Change	0.0%	-38.5%	0.0%	-22.7%	9.1%	-	-33.3%	-60.0%	34.8%	-59.1%	72.7%
Eight Week	Prior 4 Weeks	34	45	47	126	46	2	8	7	105	48	119
	Last 4 Weeks	36	57	45	138	46	2	13	10	81	86	206
	% Change	5.9%	26.7%	-4.3%	9.5%	0.0%	0.0%	62.5%	42.9%	-22.9%	79.2%	73.1%
Sixteen Week	Prior 8 Weeks	68	141	118	327	70	6	51	16	182	147	432
	Last 8 Weeks	70	102	92	264	92	4	21	17	186	134	325
	% Change	2.9%	-27.7%	-22.0%	-19.3%	31.4%	-33.3%	-58.8%	6.3%	2.2%	-8.8%	-24.8%
YTD	2019 YTD	270	644	396	1,310	247	35	195	60	1,279	742	2,648
	2020 YTD	191	339	267	797	215	14	97	43	662	428	1,119
	% Change	-29.3%	-47.4%	-32.6%	-39.2%	-13.0%	-60.0%	-50.3%	-28.3%	-48.2%	-42.3%	-57.7%
Rolling 24 Month	Prior 52 Weeks	798	1,993	1,941	4,732	716	76	696	133	4,784	2,217	17,305
	Last 52 Weeks	551	1,100	778	2,429	576	46	384	117	1,835	1,368	3,761
	% Change	-31.0%	-44.8%	-59.9%	-48.7%	-19.6%	-39.5%	-44.8%	-12.0%	-61.6%	-38.3%	-78.3%
YTD 2018	2018 YTD	399	952	1,585	2,936	339	73	527	42	2,559	1,095	13,015
	2020 YTD	191	339	267	797	215	14	97	43	662	428	1,119
	% Change	-52.1%	-64.4%	-83.2%	-72.9%	-36.6%	-80.8%	-81.6%	2.4%	-74.1%	-60.9%	-91.4%
YTD 2017	2017 YTD	394	960	1,708	3,062	341	43	451	79	2,817	1,113	13,705
	2020 YTD	191	339	267	797	215	14	97	43	662	428	1,119
	% Change	-51.5%	-64.7%	-84.4%	-74.0%	-37.0%	-67.4%	-78.5%	-45.6%	-76.5%	-61.5%	-91.8%
YTD 2016	2016 YTD	524	1,058	1,806	3,388	324	63	651	88	3,505	1,215	14,539
	2020 YTD	191	339	267	797	215	14	97	43	662	428	1,119
	% Change	-63.5%	-68.0%	-85.2%	-76.5%	-33.6%	-77.8%	-85.1%	-51.1%	-81.1%	-64.8%	-92.3%
YTD 2015	2015 YTD	553	1,315	2,076	3,944	363	66	680	58	3,396	1,268	15,928
	2020 YTD	191	339	267	797	215	14	97	43	662	428	1,119
	% Change	-65.5%	-74.2%	-87.1%	-79.8%	-40.8%	-78.8%	-85.7%	-25.9%	-80.5%	-66.2%	-93.0%

Information summarized for CompStat week ending 05/23/2020.

Sourced from MNPD ARMS on 5/27/2020 9:09:09 AM. Arrest summaries are not a count of arrest charges. 1 arrest = 1 body. Warrant Service summary considers 1 count for each service attempt and 1 count for each outstanding warrant served. Vehicle Stop summary sources MNPD's Vehicle Stop (Form 252) Database. Vehicle stop totals count all reports electronically entered via AFR. Hardcopy reports not entered into ARMS will affect accuracy of totals.

South Precinct Incident Report Summary

METROPOLITAN POLICE DEPARTMENT
of Nashville and Davidson County

Two Week, Eight Week, Sixteen Week, YTD, and 24 Month Analyses

Aggregated by precinct (incident location). Based on date when each incident was reported.

		Homicide	Rape	Commercial Robbery	Street Robbery	Total Robbery	Aggravated Assault	Commercial Burglary	Residential Burglary	Total Burglary	Larceny	Auto Theft	Violent Offenses	Property Offenses	Part I Offenses
Two Week	Prior Week	0	2	0	3	3	17	10	7	17	55	14	22	86	108
	Last Week	0	2	0	6	6	19	2	2	4	78	11	27	93	120
	% Change	-	0.0%	-	100.0%	100.0%	11.8%	-80.0%	-71.4%	-76.5%	41.8%	-21.4%	22.7%	8.1%	11.1%
Eight Week	Prior 4 Weeks	2	6	9	31	40	95	35	27	62	330	58	143	450	593
	Last 4 Weeks	0	7	0	22	22	86	24	20	44	288	49	115	381	496
	% Change	-100.0%	16.7%	-100.0%	-29.0%	-45.0%	-9.5%	-31.4%	-25.9%	-29.0%	-12.7%	-15.5%	-19.6%	-15.3%	-16.4%
Sixteen Week	Prior 8 Weeks	3	20	14	55	69	137	51	52	103	657	100	229	860	1,089
	Last 8 Weeks	2	13	9	53	62	181	59	47	106	618	107	258	831	1,089
	% Change	-33.3%	-35.0%	-35.7%	-3.6%	-10.1%	32.1%	15.7%	-9.6%	2.9%	-5.9%	7.0%	12.7%	-3.4%	0.0%
YTD 2019	2019 YTD	2	34	26	168	194	332	93	218	311	1,222	235	562	1,768	2,330
	2020 YTD	9	42	29	140	169	369	147	137	284	1,642	256	589	2,182	2,771
	% Change	350.0%	23.5%	11.5%	-16.7%	-12.9%	11.1%	58.1%	-37.2%	-8.7%	34.4%	8.9%	4.8%	23.4%	18.9%
Rolling 24 Month	Prior 52 Weeks	15	96	67	481	548	968	261	517	778	3,351	621	1,627	4,750	6,377
	Last 52 Weeks	20	113	68	434	502	1,001	287	398	685	4,027	575	1,636	5,287	6,923
	% Change	33.3%	17.7%	1.5%	-9.8%	-8.4%	3.4%	10.0%	-23.0%	-12.0%	20.2%	-7.4%	0.6%	11.3%	8.6%
YTD 2018	2018 YTD	10	45	14	172	186	365	68	186	254	1,225	235	606	1,714	2,320
	2020 YTD	9	42	29	140	169	369	147	137	284	1,642	256	589	2,182	2,771
	% Change	-10.0%	-6.7%	107.1%	-18.6%	-9.1%	1.1%	116.2%	-26.3%	11.8%	34.0%	8.9%	-2.8%	27.3%	19.4%
YTD 2017	2017 YTD	6	27	28	162	190	396	74	236	310	1,161	246	619	1,717	2,336
	2020 YTD	9	42	29	140	169	369	147	137	284	1,642	256	589	2,182	2,771
	% Change	50.0%	55.6%	3.6%	-13.6%	-11.1%	-6.8%	98.6%	-41.9%	-8.4%	41.4%	4.1%	-4.8%	27.1%	18.6%
YTD 2016	2016 YTD	10	46	24	151	175	370	43	439	482	1,280	142	601	1,904	2,505
	2020 YTD	9	42	29	140	169	369	147	137	284	1,642	256	589	2,182	2,771
	% Change	-10.0%	-8.7%	20.8%	-7.3%	-3.4%	-0.3%	241.9%	-68.8%	-41.1%	28.3%	80.3%	-2.0%	14.6%	10.6%
YTD 2015	2015 YTD	4	36	16	108	124	307	69	407	476	1,211	86	471	1,773	2,244
	2020 YTD	9	42	29	140	169	369	147	137	284	1,642	256	589	2,182	2,771
	% Change	125.0%	16.7%	81.3%	29.6%	36.3%	20.2%	113.0%	-66.3%	-40.3%	35.6%	197.7%	25.1%	23.1%	23.5%

Information summarized for CompStat week ending 05/23/2020.

Sourced from MNPD ARMS on 5/27/2020 9:09:09 AM. The figures above were sourced from incident reports using Uniform Crime Reporting definitions and reporting guidelines, based on the date when the crime was reported. This report is intended to be a management and planning tool and does not reflect the official UCR counts for the department. Incidents where a location is unknown or unspecified are included in the countywide totals.

South Precinct Efficiency Report Summary

METROPOLITAN POLICE DEPARTMENT
of Nashville and Davidson County

Two Week, Eight Week, Sixteen Week, YTD, and 24 Month Analyses

Aggregated by component of arresting officer / officer making stop.

		Adults Only				Adults and Juveniles						
		Felony Arrests	Misdemeanor Arrests	Citation Arrests	Total Arrests	Part I Arrests	Weapons Law Violation Arrests	Drug-Related Arrests	DUI Arrests	Warrant Service Attempts	Warrants Served	Vehicle Stops
Two Week	Prior Week	14	22	26	62	20	3	3	10	8	28	106
	Last Week	18	20	40	78	23	1	7	11	23	16	106
	% Change	28.6%	-9.1%	53.8%	25.8%	15.0%	-66.7%	133.3%	10.0%	187.5%	-42.9%	0.0%
Eight Week	Prior 4 Weeks	52	63	104	219	68	7	20	16	47	99	231
	Last 4 Weeks	55	88	127	270	78	6	15	35	40	76	380
	% Change	5.8%	39.7%	22.1%	23.3%	14.7%	-14.3%	-25.0%	118.8%	-14.9%	-23.2%	64.5%
Sixteen Week	Prior 8 Weeks	159	306	451	916	158	26	125	63	362	306	1,886
	Last 8 Weeks	107	151	231	489	146	13	35	51	87	175	611
	% Change	-32.7%	-50.7%	-48.8%	-46.6%	-7.6%	-50.0%	-72.0%	-19.0%	-76.0%	-42.8%	-67.6%
YTD	2019 YTD	297	637	1,005	1,939	295	30	327	94	502	682	3,531
	2020 YTD	342	639	908	1,889	415	45	207	139	594	661	3,735
	% Change	15.2%	0.3%	-9.7%	-2.6%	40.7%	50.0%	-36.7%	47.9%	18.3%	-3.1%	5.8%
Rolling 24 Month	Prior 52 Weeks	736	1,857	3,130	5,723	806	93	932	212	1,843	1,973	14,566
	Last 52 Weeks	786	1,557	2,320	4,663	904	101	599	280	1,475	1,771	8,681
	% Change	6.8%	-16.2%	-25.9%	-18.5%	12.2%	8.6%	-35.7%	32.1%	-20.0%	-10.2%	-40.4%
YTD 2018	2018 YTD	320	747	1,692	2,759	356	42	489	88	1,013	866	11,257
	2020 YTD	342	639	908	1,889	415	45	207	139	594	661	3,735
	% Change	6.9%	-14.5%	-46.3%	-31.5%	16.6%	7.1%	-57.7%	58.0%	-41.4%	-23.7%	-66.8%
YTD 2017	2017 YTD	347	802	1,616	2,765	356	36	444	119	1,199	787	14,725
	2020 YTD	342	639	908	1,889	415	45	207	139	594	661	3,735
	% Change	-1.4%	-20.3%	-43.8%	-31.7%	16.6%	25.0%	-53.4%	16.8%	-50.5%	-16.0%	-74.6%
YTD 2016	2016 YTD	398	1,047	2,016	3,461	505	35	529	132	1,564	943	20,306
	2020 YTD	342	639	908	1,889	415	45	207	139	594	661	3,735
	% Change	-14.1%	-39.0%	-55.0%	-45.4%	-17.8%	28.6%	-60.9%	5.3%	-62.0%	-29.9%	-81.6%
YTD 2015	2015 YTD	338	927	1,654	2,919	396	42	356	82	2,496	854	21,357
	2020 YTD	342	639	908	1,889	415	45	207	139	594	661	3,735
	% Change	1.2%	-31.1%	-45.1%	-35.3%	4.8%	7.1%	-41.9%	69.5%	-76.2%	-22.6%	-82.5%

Information summarized for CompStat week ending 05/23/2020.

Sourced from MNPD ARMS on 5/27/2020 9:09:09 AM. Arrest summaries are not a count of arrest charges. 1 arrest = 1 body. Warrant Service summary considers 1 count for each service attempt and 1 count for each outstanding warrant served. Vehicle Stop summary sources MNPD's Vehicle Stop (Form 252) Database. Vehicle stop totals count all reports electronically entered via AFR. Hardcopy reports not entered into ARMS will affect accuracy of totals.

Central Precinct Incident Report Summary

METROPOLITAN POLICE DEPARTMENT
of Nashville and Davidson County

Two Week, Eight Week, Sixteen Week, YTD, and 24 Month Analyses

Aggregated by precinct (incident location). Based on date when each incident was reported.

		Homicide	Rape	Commercial Robbery	Street Robbery	Total Robbery	Aggravated Assault	Commercial Burglary	Residential Burglary	Total Burglary	Larceny	Auto Theft	Violent Offenses	Property Offenses	Part I Offenses
Two Week	Prior Week	0	0	0	0	0	3	2	0	2	9	0	3	11	14
	Last Week	0	1	0	0	0	11	3	1	4	27	0	12	31	43
	% Change	-	-	-	-	-	266.7%	50.0%	-	100.0%	200.0%	-	300.0%	181.8%	207.1%
Eight Week	Prior 4 Weeks	0	1	0	4	4	17	8	1	9	62	5	22	76	98
	Last 4 Weeks	0	1	0	2	2	23	8	2	10	60	2	26	72	98
	% Change	-	0.0%	-	-50.0%	-50.0%	35.3%	0.0%	100.0%	11.1%	-3.2%	-60.0%	18.2%	-5.3%	0.0%
Sixteen Week	Prior 8 Weeks	1	3	0	23	23	38	19	4	23	227	13	65	263	328
	Last 8 Weeks	0	2	0	6	6	40	16	3	19	122	7	48	148	196
	% Change	-100.0%	-33.3%	-	-73.9%	-73.9%	5.3%	-15.8%	-25.0%	-17.4%	-46.3%	-46.2%	-26.2%	-43.7%	-40.2%
YTD 2019	2019 YTD	1	15	1	38	39	91	27	15	42	614	41	146	697	843
	2020 YTD	1	6	0	42	42	97	37	8	45	458	30	146	533	679
	% Change	0.0%	-60.0%	-100.0%	10.5%	7.7%	6.6%	37.0%	-46.7%	7.1%	-25.4%	-26.8%	0.0%	-23.5%	-19.5%
Rolling 24 Month	Prior 52 Weeks	1	37	4	109	113	273	62	39	101	1,631	157	424	1,889	2,313
	Last 52 Weeks	4	37	4	147	151	318	94	21	115	1,765	118	510	1,998	2,508
	% Change	300.0%	0.0%	0.0%	34.9%	33.6%	16.5%	51.6%	-46.2%	13.9%	8.2%	-24.8%	20.3%	5.8%	8.4%
YTD 2018	2018 YTD	0	13	1	27	28	64	16	5	21	429	39	105	489	594
	2020 YTD	1	6	0	42	42	97	37	8	45	458	30	146	533	679
	% Change	-	-53.8%	-100.0%	55.6%	50.0%	51.6%	131.3%	60.0%	114.3%	6.8%	-23.1%	39.0%	9.0%	14.3%
YTD 2017	2017 YTD	1	17	3	47	50	93	15	5	20	440	52	161	512	673
	2020 YTD	1	6	0	42	42	97	37	8	45	458	30	146	533	679
	% Change	0.0%	-64.7%	-100.0%	-10.6%	-16.0%	4.3%	146.7%	60.0%	125.0%	4.1%	-42.3%	-9.3%	4.1%	0.9%
YTD 2016	2016 YTD	0	22	1	39	40	65	10	8	18	344	22	127	384	511
	2020 YTD	1	6	0	42	42	97	37	8	45	458	30	146	533	679
	% Change	-	-72.7%	-100.0%	7.7%	5.0%	49.2%	270.0%	0.0%	150.0%	33.1%	36.4%	15.0%	38.8%	32.9%
YTD 2015	2015 YTD	0	25	0	31	31	50	19	5	24	326	14	106	364	470
	2020 YTD	1	6	0	42	42	97	37	8	45	458	30	146	533	679
	% Change	-	-76.0%	-	35.5%	35.5%	94.0%	94.7%	60.0%	87.5%	40.5%	114.3%	37.7%	46.4%	44.5%

Information summarized for CompStat week ending 05/23/2020.

Sourced from MNPD ARMS on 5/27/2020 9:09:09 AM. The figures above were sourced from incident reports using Uniform Crime Reporting definitions and reporting guidelines, based on the date when the crime was reported. This report is intended to be a management and planning tool and does not reflect the official UCR counts for the department. Incidents where a location is unknown or unspecified are included in the countywide totals.

Central Precinct Efficiency Report Summary

METROPOLITAN POLICE DEPARTMENT
of Nashville and Davidson County

Two Week, Eight Week, Sixteen Week, YTD, and 24 Month Analyses

Aggregated by component of arresting officer / officer making stop.

		Adults Only				Adults and Juveniles						
		Felony Arrests	Misdemeanor Arrests	Citation Arrests	Total Arrests	Part I Arrests	Weapons Law Violation Arrests	Drug-Related Arrests	DUI Arrests	Warrant Service Attempts	Warrants Served	Vehicle Stops
Two Week	Prior Week	6	7	6	19	6	0	4	0	1	5	17
	Last Week	11	12	6	29	9	1	1	0	6	11	10
	% Change	83.3%	71.4%	0.0%	52.6%	50.0%	-	-75.0%	-	500.0%	120.0%	-41.2%
Eight Week	Prior 4 Weeks	33	28	71	132	29	2	34	1	26	48	48
	Last 4 Weeks	24	38	37	99	29	2	10	4	32	41	74
	% Change	-27.3%	35.7%	-47.9%	-25.0%	0.0%	0.0%	-70.6%	300.0%	23.1%	-14.6%	54.2%
Sixteen Week	Prior 8 Weeks	75	319	145	539	84	16	51	14	109	170	760
	Last 8 Weeks	57	66	108	231	58	4	44	5	58	89	122
	% Change	-24.0%	-79.3%	-25.5%	-57.1%	-31.0%	-75.0%	-13.7%	-64.3%	-46.8%	-47.6%	-83.9%
YTD	2019 YTD	214	955	577	1,746	161	15	180	53	740	679	2,026
	2020 YTD	181	566	341	1,088	181	25	132	26	246	378	1,412
	% Change	-15.4%	-40.7%	-40.9%	-37.7%	12.4%	66.7%	-26.7%	-50.9%	-66.8%	-44.3%	-30.3%
Rolling 24 Month	Prior 52 Weeks	574	2,807	2,187	5,568	464	34	488	98	2,454	1,904	10,121
	Last 52 Weeks	529	2,031	1,092	3,652	497	47	409	86	988	1,373	4,769
	% Change	-7.8%	-27.6%	-50.1%	-34.4%	7.1%	38.2%	-16.2%	-12.2%	-59.7%	-27.9%	-52.9%
YTD 2018	2018 YTD	196	1,338	1,386	2,920	174	15	273	24	1,786	715	8,427
	2020 YTD	181	566	341	1,088	181	25	132	26	246	378	1,412
	% Change	-7.7%	-57.7%	-75.4%	-62.7%	4.0%	66.7%	-51.6%	8.3%	-86.2%	-47.1%	-83.2%
YTD 2017	2017 YTD	205	1,449	1,780	3,434	170	22	416	23	1,378	712	8,960
	2020 YTD	181	566	341	1,088	181	25	132	26	246	378	1,412
	% Change	-11.7%	-60.9%	-80.8%	-68.3%	6.5%	13.6%	-68.3%	13.0%	-82.1%	-46.9%	-84.2%
YTD 2016	2016 YTD	243	1,554	1,729	3,526	182	12	403	48	1,282	722	11,012
	2020 YTD	181	566	341	1,088	181	25	132	26	246	378	1,412
	% Change	-25.5%	-63.6%	-80.3%	-69.1%	-0.5%	108.3%	-67.2%	-45.8%	-80.8%	-47.6%	-87.2%
YTD 2015	2015 YTD	284	1,683	2,002	3,969	165	23	391	95	2,395	793	16,710
	2020 YTD	181	566	341	1,088	181	25	132	26	246	378	1,412
	% Change	-36.3%	-66.4%	-83.0%	-72.6%	9.7%	8.7%	-66.2%	-72.6%	-89.7%	-52.3%	-91.5%

Information summarized for CompStat week ending 05/23/2020.

Sourced from MNPD ARMS on 5/27/2020 9:09:09 AM. Arrest summaries are not a count of arrest charges. 1 arrest = 1 body. Warrant Service summary considers 1 count for each service attempt and 1 count for each outstanding warrant served. Vehicle Stop summary sources MNPD's Vehicle Stop (Form 252) Database. Vehicle stop totals count all reports electronically entered via AFR. Hardcopy reports not entered into ARMS will affect accuracy of totals.

Hermitage Precinct Incident Report Summary

METROPOLITAN POLICE DEPARTMENT
of Nashville and Davidson County

Two Week, Eight Week, Sixteen Week, YTD, and 24 Month Analyses

Aggregated by precinct (incident location). Based on date when each incident was reported.

		Homicide	Rape	Commercial Robbery	Street Robbery	Total Robbery	Aggravated Assault	Commercial Burglary	Residential Burglary	Total Burglary	Larceny	Auto Theft	Violent Offenses	Property Offenses	Part I Offenses
Two Week	Prior Week	0	2	0	3	3	23	2	7	9	49	6	28	64	92
	Last Week	0	0	0	5	5	27	2	7	9	76	7	32	92	124
	% Change	-	-100.0%	-	66.7%	66.7%	17.4%	0.0%	0.0%	0.0%	55.1%	16.7%	14.3%	43.8%	34.8%
Eight Week	Prior 4 Weeks	1	0	3	11	14	62	25	18	43	231	37	77	311	388
	Last 4 Weeks	0	6	1	15	16	103	13	23	36	240	28	125	304	429
	% Change	-100.0%	-	-66.7%	36.4%	14.3%	66.1%	-48.0%	27.8%	-16.3%	3.9%	-24.3%	62.3%	-2.3%	10.6%
Sixteen Week	Prior 8 Weeks	2	14	11	34	45	115	32	54	86	547	69	176	702	878
	Last 8 Weeks	1	6	4	26	30	165	38	41	79	471	65	202	615	817
	% Change	-50.0%	-57.1%	-63.6%	-23.5%	-33.3%	43.5%	18.8%	-24.1%	-8.1%	-13.9%	-5.8%	14.8%	-12.4%	-6.9%
YTD 2019	2019 YTD	3	37	26	127	153	266	63	164	227	1,449	195	459	1,871	2,330
	2020 YTD	6	30	20	82	102	381	79	121	200	1,388	193	519	1,781	2,300
	% Change	100.0%	-18.9%	-23.1%	-35.4%	-33.3%	43.2%	25.4%	-26.2%	-11.9%	-4.2%	-1.0%	13.1%	-4.8%	-1.3%
Rolling 24 Month	Prior 52 Weeks	12	108	70	345	415	754	189	445	634	3,771	549	1,289	4,954	6,243
	Last 52 Weeks	15	96	57	256	313	941	162	335	497	3,913	478	1,365	4,888	6,253
	% Change	25.0%	-11.1%	-18.6%	-25.8%	-24.6%	24.8%	-14.3%	-24.7%	-21.6%	3.8%	-12.9%	5.9%	-1.3%	0.2%
YTD 2018	2018 YTD	3	62	22	140	162	310	49	168	217	1,244	224	537	1,685	2,222
	2020 YTD	6	30	20	82	102	381	79	121	200	1,388	193	519	1,781	2,300
	% Change	100.0%	-51.6%	-9.1%	-41.4%	-37.0%	22.9%	61.2%	-28.0%	-7.8%	11.6%	-13.8%	-3.4%	5.7%	3.5%
YTD 2017	2017 YTD	4	57	30	144	174	319	57	210	267	1,293	195	554	1,755	2,309
	2020 YTD	6	30	20	82	102	381	79	121	200	1,388	193	519	1,781	2,300
	% Change	50.0%	-47.4%	-33.3%	-43.1%	-41.4%	19.4%	38.6%	-42.4%	-25.1%	7.3%	-1.0%	-6.3%	1.5%	-0.4%
YTD 2016	2016 YTD	4	41	32	95	127	359	59	259	318	1,357	86	531	1,761	2,292
	2020 YTD	6	30	20	82	102	381	79	121	200	1,388	193	519	1,781	2,300
	% Change	50.0%	-26.8%	-37.5%	-13.7%	-19.7%	6.1%	33.9%	-53.3%	-37.1%	2.3%	124.4%	-2.3%	1.1%	0.3%
YTD 2015	2015 YTD	1	47	13	100	113	266	48	241	289	1,184	80	427	1,553	1,980
	2020 YTD	6	30	20	82	102	381	79	121	200	1,388	193	519	1,781	2,300
	% Change	500.0%	-36.2%	53.8%	-18.0%	-9.7%	43.2%	64.6%	-49.8%	-30.8%	17.2%	141.3%	21.5%	14.7%	16.2%

Information summarized for CompStat week ending 05/23/2020.

Sourced from MNPD ARMS on 5/27/2020 9:09:10 AM. The figures above were sourced from incident reports using Uniform Crime Reporting definitions and reporting guidelines, based on the date when the crime was reported. This report is intended to be a management and planning tool and does not reflect the official UCR counts for the department. Incidents where a location is unknown or unspecified are included in the countywide totals.

Hermitage Precinct Efficiency Report Summary

METROPOLITAN POLICE DEPARTMENT
of Nashville and Davidson County

Two Week, Eight Week, Sixteen Week, YTD, and 24 Month Analyses

Aggregated by component of arresting officer / officer making stop.

		Adults Only				Adults and Juveniles						
		Felony Arrests	Misdemeanor Arrests	Citation Arrests	Total Arrests	Part I Arrests	Weapons Law Violation Arrests	Drug-Related Arrests	DUI Arrests	Warrant Service Attempts	Warrants Served	Vehicle Stops
Two Week	Prior Week	16	20	11	47	14	0	0	7	6	25	82
	Last Week	13	21	10	44	10	1	6	6	27	18	104
	% Change	-18.8%	5.0%	-9.1%	-6.4%	-28.6%	-	-	-14.3%	350.0%	-28.0%	26.8%
Eight Week	Prior 4 Weeks	54	51	53	158	45	2	14	9	39	63	145
	Last 4 Weeks	56	68	57	181	51	1	13	22	56	62	352
	% Change	3.7%	33.3%	7.5%	14.6%	13.3%	-50.0%	-7.1%	144.4%	43.6%	-1.6%	142.8%
Sixteen Week	Prior 8 Weeks	112	206	168	486	125	15	49	37	180	262	495
	Last 8 Weeks	110	119	110	339	96	3	27	31	95	125	497
	% Change	-1.8%	-42.2%	-34.5%	-30.2%	-23.2%	-80.0%	-44.9%	-16.2%	-47.2%	-52.3%	0.4%
YTD	2019 YTD	240	609	508	1,357	246	21	141	49	615	751	2,671
	2020 YTD	282	437	364	1,083	295	24	94	89	383	566	1,316
	% Change	17.5%	-28.2%	-28.3%	-20.2%	19.9%	14.3%	-33.3%	81.6%	-37.7%	-24.6%	-50.7%
Rolling 24 Month	Prior 52 Weeks	774	1,995	2,222	4,991	798	76	605	161	2,700	2,428	15,998
	Last 52 Weeks	673	1,298	1,042	3,013	710	55	289	200	1,086	1,688	4,216
	% Change	-13.0%	-34.9%	-53.1%	-39.6%	-11.0%	-27.6%	-52.2%	24.2%	-59.8%	-30.5%	-73.6%
YTD 2018	2018 YTD	409	1,059	1,581	3,049	451	46	494	76	2,080	1,251	15,307
	2020 YTD	282	437	364	1,083	295	24	94	89	383	566	1,316
	% Change	-31.1%	-58.7%	-77.0%	-64.5%	-34.6%	-47.8%	-81.0%	17.1%	-81.6%	-54.8%	-91.4%
YTD 2017	2017 YTD	470	1,039	1,771	3,280	472	40	582	85	2,416	1,336	14,318
	2020 YTD	282	437	364	1,083	295	24	94	89	383	566	1,316
	% Change	-40.0%	-57.9%	-79.4%	-67.0%	-37.5%	-40.0%	-83.8%	4.7%	-84.1%	-57.6%	-90.8%
YTD 2016	2016 YTD	532	1,148	2,420	4,100	513	42	850	100	3,471	1,381	20,933
	2020 YTD	282	437	364	1,083	295	24	94	89	383	566	1,316
	% Change	-47.0%	-61.9%	-85.0%	-73.6%	-42.5%	-42.9%	-88.9%	-11.0%	-89.0%	-59.0%	-93.7%
YTD 2015	2015 YTD	460	1,044	2,382	3,886	399	31	743	58	3,782	1,173	22,587
	2020 YTD	282	437	364	1,083	295	24	94	89	383	566	1,316
	% Change	-38.7%	-58.1%	-84.7%	-72.1%	-26.1%	-22.6%	-87.3%	53.4%	-89.9%	-51.7%	-94.2%

Information summarized for CompStat week ending 05/23/2020.

Sourced from MNPD ARMS on 5/27/2020 9:09:10 AM. Arrest summaries are not a count of arrest charges. 1 arrest = 1 body. Warrant Service summary considers 1 count for each service attempt and 1 count for each outstanding warrant served. Vehicle Stop summary sources MNPD's Vehicle Stop (Form 252) Database. Vehicle stop totals count all reports electronically entered via AFR. Hardcopy reports not entered into ARMS will affect accuracy of totals.

North Precinct Incident Report Summary

METROPOLITAN POLICE DEPARTMENT
of Nashville and Davidson County

Two Week, Eight Week, Sixteen Week, YTD, and 24 Month Analyses

Aggregated by precinct (incident location). Based on date when each incident was reported.

		Homicide	Rape	Commercial Robbery	Street Robbery	Total Robbery	Aggravated Assault	Commercial Burglary	Residential Burglary	Total Burglary	Larceny	Auto Theft	Violent Offenses	Property Offenses	Part I Offenses
Two Week	Prior Week	1	1	0	6	6	19	7	6	13	41	3	27	57	84
	Last Week	0	1	0	3	3	26	1	7	8	32	6	30	46	76
	% Change	-100.0%	0.0%	-	-50.0%	-50.0%	36.8%	-85.7%	16.7%	-38.5%	-22.0%	100.0%	11.1%	-19.3%	-9.5%
Eight Week	Prior 4 Weeks	4	1	1	10	11	58	7	23	30	187	40	74	257	331
	Last 4 Weeks	3	5	1	18	19	75	9	26	35	161	21	102	217	319
	% Change	-25.0%	400.0%	0.0%	80.0%	72.7%	29.3%	28.6%	13.0%	16.7%	-13.9%	-47.5%	37.8%	-15.6%	-3.6%
Sixteen Week	Prior 8 Weeks	5	9	1	25	26	140	15	73	88	283	51	180	422	602
	Last 8 Weeks	7	6	2	28	30	133	16	49	65	348	61	176	474	650
	% Change	40.0%	-33.3%	100.0%	12.0%	15.4%	-5.0%	6.7%	-32.9%	-26.1%	23.0%	19.6%	-2.2%	12.3%	8.0%
YTD 2019	2019 YTD	6	33	7	85	92	377	27	148	175	831	161	508	1,167	1,675
	2020 YTD	14	28	4	88	92	351	38	157	195	804	149	485	1,148	1,633
	% Change	133.3%	-15.2%	-42.9%	3.5%	0.0%	-6.9%	40.7%	6.1%	11.4%	-3.2%	-7.5%	-4.5%	-1.6%	-2.5%
Rolling 24 Month	Prior 52 Weeks	17	99	31	249	280	1,017	98	382	480	2,366	488	1,413	3,334	4,747
	Last 52 Weeks	36	81	23	267	290	930	137	391	528	2,169	384	1,337	3,081	4,418
	% Change	111.8%	-18.2%	-25.8%	7.2%	3.6%	-8.6%	39.8%	2.4%	10.0%	-8.3%	-21.3%	-5.4%	-7.6%	-6.9%
YTD 2018	2018 YTD	7	35	11	92	103	410	33	120	153	835	191	555	1,179	1,734
	2020 YTD	14	28	4	88	92	351	38	157	195	804	149	485	1,148	1,633
	% Change	100.0%	-20.0%	-63.6%	-4.3%	-10.7%	-14.4%	15.2%	30.8%	27.5%	-3.7%	-22.0%	-12.6%	-2.6%	-5.8%
YTD 2017	2017 YTD	6	24	20	122	142	373	59	171	230	755	128	545	1,113	1,658
	2020 YTD	14	28	4	88	92	351	38	157	195	804	149	485	1,148	1,633
	% Change	133.3%	16.7%	-80.0%	-27.9%	-35.2%	-5.9%	-35.6%	-8.2%	-15.2%	6.5%	16.4%	-11.0%	3.1%	-1.5%
YTD 2016	2016 YTD	5	30	10	91	101	346	40	179	219	691	92	482	1,002	1,484
	2020 YTD	14	28	4	88	92	351	38	157	195	804	149	485	1,148	1,633
	% Change	180.0%	-6.7%	-60.0%	-3.3%	-8.9%	1.4%	-5.0%	-12.3%	-11.0%	16.4%	62.0%	0.6%	14.6%	10.0%
YTD 2015	2015 YTD	8	28	8	101	109	376	36	198	234	572	77	521	883	1,404
	2020 YTD	14	28	4	88	92	351	38	157	195	804	149	485	1,148	1,633
	% Change	75.0%	0.0%	-50.0%	-12.9%	-15.6%	-6.6%	5.6%	-20.7%	-16.7%	40.6%	93.5%	-6.9%	30.0%	16.3%

Information summarized for CompStat week ending 05/23/2020.

Sourced from MNPD ARMS on 5/27/2020 9:09:10 AM. The figures above were sourced from incident reports using Uniform Crime Reporting definitions and reporting guidelines, based on the date when the crime was reported. This report is intended to be a management and planning tool and does not reflect the official UCR counts for the department. Incidents where a location is unknown or unspecified are included in the countywide totals.

North Precinct Efficiency Report Summary

METROPOLITAN POLICE DEPARTMENT
of Nashville and Davidson County

Two Week, Eight Week, Sixteen Week, YTD, and 24 Month Analyses

Aggregated by component of arresting officer / officer making stop.

		Adults Only				Adults and Juveniles						
		Felony Arrests	Misdemeanor Arrests	Citation Arrests	Total Arrests	Part I Arrests	Weapons Law Violation Arrests	Drug-Related Arrests	DUI Arrests	Warrant Service Attempts	Warrants Served	Vehicle Stops
Two Week	Prior Week	24	20	18	62	22	4	9	1	27	25	24
	Last Week	23	21	17	61	7	6	11	1	29	49	35
	% Change	-4.2%	5.0%	-5.6%	-1.6%	-68.2%	50.0%	22.2%	0.0%	7.4%	96.0%	45.8%
Eight Week	Prior 4 Weeks	66	49	144	259	50	15	82	9	121	94	214
	Last 4 Weeks	71	79	85	235	42	16	48	5	90	138	189
	% Change	7.6%	61.2%	-41.0%	-9.3%	-16.0%	6.7%	-41.5%	-44.4%	-25.6%	46.8%	-11.7%
Sixteen Week	Prior 8 Weeks	125	206	187	518	113	16	112	18	192	248	626
	Last 8 Weeks	137	128	229	494	92	31	130	14	211	232	403
	% Change	9.6%	-37.9%	22.5%	-4.6%	-18.6%	93.8%	16.1%	-22.2%	9.9%	-6.5%	-35.6%
YTD	2019 YTD	280	581	365	1,226	271	17	153	26	632	758	1,100
	2020 YTD	335	462	554	1,351	260	57	312	37	523	617	1,598
	% Change	19.6%	-20.5%	51.8%	10.2%	-4.1%	235.3%	103.9%	42.3%	-17.2%	-18.6%	45.3%
Rolling 24 Month	Prior 52 Weeks	755	1,598	1,348	3,701	722	79	559	50	2,431	2,146	7,587
	Last 52 Weeks	804	1,395	1,181	3,380	688	93	636	67	1,569	1,902	3,632
	% Change	6.5%	-12.7%	-12.4%	-8.7%	-4.7%	17.7%	13.8%	34.0%	-35.5%	-11.4%	-52.1%
YTD 2018	2018 YTD	431	830	1,301	2,562	366	53	539	21	2,305	1,073	7,134
	2020 YTD	335	462	554	1,351	260	57	312	37	523	617	1,598
	% Change	-22.3%	-44.3%	-57.4%	-47.3%	-29.0%	7.5%	-42.1%	76.2%	-77.3%	-42.5%	-77.6%
YTD 2017	2017 YTD	410	948	1,469	2,827	360	55	606	22	2,565	1,221	7,588
	2020 YTD	335	462	554	1,351	260	57	312	37	523	617	1,598
	% Change	-18.3%	-51.3%	-62.3%	-52.2%	-27.8%	3.6%	-48.5%	68.2%	-79.6%	-49.5%	-78.9%
YTD 2016	2016 YTD	517	1,045	1,522	3,084	379	54	703	49	2,961	1,175	9,718
	2020 YTD	335	462	554	1,351	260	57	312	37	523	617	1,598
	% Change	-35.2%	-55.8%	-63.6%	-56.2%	-31.4%	5.6%	-55.6%	-24.5%	-82.3%	-47.5%	-83.6%
YTD 2015	2015 YTD	445	873	1,522	2,840	296	46	607	40	3,600	927	12,501
	2020 YTD	335	462	554	1,351	260	57	312	37	523	617	1,598
	% Change	-24.7%	-47.1%	-63.6%	-52.4%	-12.2%	23.9%	-48.6%	-7.5%	-85.5%	-33.4%	-87.2%

Information summarized for CompStat week ending 05/23/2020.

Sourced from MNPD ARMS on 5/27/2020 9:09:10 AM. Arrest summaries are not a count of arrest charges. 1 arrest = 1 body. Warrant Service summary considers 1 count for each service attempt and 1 count for each outstanding warrant served. Vehicle Stop summary sources MNPD's Vehicle Stop (Form 252) Database. Vehicle stop totals count all reports electronically entered via AFR. Hardcopy reports not entered into ARMS will affect accuracy of totals.

Madison Precinct Incident Report Summary

METROPOLITAN POLICE DEPARTMENT
of Nashville and Davidson County

Two Week, Eight Week, Sixteen Week, YTD, and 24 Month Analyses

Aggregated by precinct (incident location). Based on date when each incident was reported.

		Homicide	Rape	Commercial Robbery	Street Robbery	Total Robbery	Aggravated Assault	Commercial Burglary	Residential Burglary	Total Burglary	Larceny	Auto Theft	Violent Offenses	Property Offenses	Part I Offenses
Two Week	Prior Week	0	1	0	3	3	25	0	2	2	45	3	29	50	79
	Last Week	0	0	1	0	1	8	1	4	5	66	2	9	73	82
	% Change	-	-100.0%	-	-100.0%	-66.7%	-68.0%	-	100.0%	150.0%	46.7%	-33.3%	-69.0%	46.0%	3.8%
Eight Week	Prior 4 Weeks	0	5	2	14	16	60	11	20	31	160	14	81	205	286
	Last 4 Weeks	0	2	1	12	13	60	6	15	21	193	12	75	226	301
	% Change	-	-60.0%	-50.0%	-14.3%	-18.8%	0.0%	-45.5%	-25.0%	-32.3%	20.6%	-14.3%	-7.4%	10.2%	5.2%
Sixteen Week	Prior 8 Weeks	2	8	3	16	19	92	8	42	50	312	51	121	413	534
	Last 8 Weeks	0	7	3	26	29	120	17	35	52	353	26	156	431	587
	% Change	-100.0%	-12.5%	0.0%	62.5%	52.6%	30.4%	112.5%	-16.7%	4.0%	13.1%	-49.0%	28.9%	4.4%	9.9%
YTD 2019	2019 YTD	3	15	14	51	65	192	32	103	135	758	123	275	1,016	1,291
	2020 YTD	2	18	10	59	69	256	35	113	148	861	107	345	1,116	1,461
	% Change	-33.3%	20.0%	-28.6%	15.7%	6.2%	33.3%	9.4%	9.7%	9.6%	13.6%	-13.0%	25.5%	9.8%	13.2%
Rolling 24 Month	Prior 52 Weeks	8	39	32	149	181	541	97	271	368	2,105	297	769	2,770	3,539
	Last 52 Weeks	6	47	24	155	179	625	79	294	373	2,245	261	857	2,879	3,736
	% Change	-25.0%	20.5%	-25.0%	4.0%	-1.1%	15.5%	-18.6%	8.5%	1.4%	6.7%	-12.1%	11.4%	3.9%	5.6%
YTD 2018	2018 YTD	3	21	11	48	59	255	22	92	114	899	114	338	1,127	1,465
	2020 YTD	2	18	10	59	69	256	35	113	148	861	107	345	1,116	1,461
	% Change	-33.3%	-14.3%	-9.1%	22.9%	16.9%	0.4%	59.1%	22.8%	29.8%	-4.2%	-6.1%	2.1%	-1.0%	-0.3%
YTD 2017	2017 YTD	3	18	11	70	81	204	34	149	183	920	109	306	1,212	1,518
	2020 YTD	2	18	10	59	69	256	35	113	148	861	107	345	1,116	1,461
	% Change	-33.3%	0.0%	-9.1%	-15.7%	-14.8%	25.5%	2.9%	-24.2%	-19.1%	-6.4%	-1.8%	12.7%	-7.9%	-3.8%
YTD 2016	2016 YTD	1	32	13	51	64	209	26	197	223	874	40	306	1,137	1,443
	2020 YTD	2	18	10	59	69	256	35	113	148	861	107	345	1,116	1,461
	% Change	100.0%	-43.8%	-23.1%	15.7%	7.8%	22.5%	34.6%	-42.6%	-33.6%	-1.5%	167.5%	12.7%	-1.8%	1.2%
YTD 2015	2015 YTD	1	16	13	46	59	215	20	195	215	800	76	291	1,091	1,382
	2020 YTD	2	18	10	59	69	256	35	113	148	861	107	345	1,116	1,461
	% Change	100.0%	12.5%	-23.1%	28.3%	16.9%	19.1%	75.0%	-42.1%	-31.2%	7.6%	40.8%	18.6%	2.3%	5.7%

Information summarized for CompStat week ending 05/23/2020.

Sourced from MNPD ARMS on 5/27/2020 9:09:10 AM. The figures above were sourced from incident reports using Uniform Crime Reporting definitions and reporting guidelines, based on the date when the crime was reported. This report is intended to be a management and planning tool and does not reflect the official UCR counts for the department. Incidents where a location is unknown or unspecified are included in the countywide totals.

Madison Precinct Efficiency Report Summary

METROPOLITAN POLICE DEPARTMENT
of Nashville and Davidson County

Two Week, Eight Week, Sixteen Week, YTD, and 24 Month Analyses

Aggregated by component of arresting officer / officer making stop.

		Adults Only				Adults and Juveniles						
		Felony Arrests	Misdemeanor Arrests	Citation Arrests	Total Arrests	Part I Arrests	Weapons Law Violation Arrests	Drug-Related Arrests	DUI Arrests	Warrant Service Attempts	Warrants Served	Vehicle Stops
Two Week	Prior Week	12	14	16	42	16	0	5	4	16	27	71
	Last Week	13	25	16	54	18	2	2	3	23	26	60
	% Change	8.3%	78.6%	0.0%	28.6%	12.5%	-	-60.0%	-25.0%	43.8%	-3.7%	-15.5%
Eight Week	Prior 4 Weeks	38	34	51	123	56	3	10	5	25	63	82
	Last 4 Weeks	39	62	53	154	48	3	11	9	50	83	226
	% Change	2.6%	82.4%	3.9%	25.2%	-14.3%	0.0%	10.0%	80.0%	100.0%	31.7%	175.6%
Sixteen Week	Prior 8 Weeks	68	152	88	308	100	7	26	5	108	197	461
	Last 8 Weeks	77	96	104	277	104	6	21	14	75	146	308
	% Change	13.2%	-36.8%	18.2%	-10.1%	4.0%	-14.3%	-19.2%	180.0%	-30.6%	-25.9%	-33.2%
YTD	2019 YTD	219	432	411	1,062	264	15	92	42	765	620	1,270
	2020 YTD	205	346	287	838	277	17	75	29	367	496	1,141
	% Change	-6.4%	-19.9%	-30.2%	-21.1%	4.9%	13.3%	-18.5%	-31.0%	-52.0%	-20.0%	-10.2%
Rolling 24 Month	Prior 52 Weeks	623	1,449	2,031	4,103	785	50	420	132	2,888	1,949	9,179
	Last 52 Weeks	535	1,023	852	2,410	699	42	216	82	1,116	1,362	3,554
	% Change	-14.1%	-29.4%	-58.1%	-41.3%	-11.0%	-16.0%	-48.6%	-37.9%	-61.4%	-30.1%	-61.3%
YTD 2018	2018 YTD	318	824	1,540	2,682	444	40	381	100	2,020	965	9,293
	2020 YTD	205	346	287	838	277	17	75	29	367	496	1,141
	% Change	-35.5%	-58.0%	-81.4%	-68.8%	-37.6%	-57.5%	-80.3%	-71.0%	-81.8%	-48.6%	-87.7%
YTD 2017	2017 YTD	312	951	1,354	2,617	504	43	355	117	2,035	856	6,871
	2020 YTD	205	346	287	838	277	17	75	29	367	496	1,141
	% Change	-34.3%	-63.6%	-78.8%	-68.0%	-45.0%	-60.5%	-78.9%	-75.2%	-82.0%	-42.1%	-83.4%
YTD 2016	2016 YTD	313	871	1,714	2,898	473	31	400	63	2,091	880	9,015
	2020 YTD	205	346	287	838	277	17	75	29	367	496	1,141
	% Change	-34.5%	-60.3%	-83.3%	-71.1%	-41.4%	-45.2%	-81.3%	-54.0%	-82.4%	-43.6%	-87.3%
YTD 2015	2015 YTD	339	824	1,885	3,048	565	24	430	77	2,231	874	11,110
	2020 YTD	205	346	287	838	277	17	75	29	367	496	1,141
	% Change	-39.5%	-58.0%	-84.8%	-72.5%	-51.0%	-29.2%	-82.6%	-62.3%	-83.5%	-43.2%	-89.7%

Information summarized for CompStat week ending 05/23/2020.

Sourced from MNPD ARMS on 5/27/2020 9:09:10 AM. Arrest summaries are not a count of arrest charges. 1 arrest = 1 body. Warrant Service summary considers 1 count for each service attempt and 1 count for each outstanding warrant served. Vehicle Stop summary sources MNPD's Vehicle Stop (Form 252) Database. Vehicle stop totals count all reports electronically entered via AFR. Hardcopy reports not entered into ARMS will affect accuracy of totals.

Midtown Hills Precinct Incident Report Summary

METROPOLITAN POLICE DEPARTMENT
of Nashville and Davidson County

Two Week, Eight Week, Sixteen Week, YTD, and 24 Month Analyses

Aggregated by precinct (incident location). Based on date when each incident was reported.

		Homicide	Rape	Commercial Robbery	Street Robbery	Total Robbery	Aggravated Assault	Commercial Burglary	Residential Burglary	Total Burglary	Larceny	Auto Theft	Violent Offenses	Property Offenses	Part I Offenses
Two Week	Prior Week	0	0	0	2	2	12	2	11	13	72	10	14	95	109
	Last Week	0	1	0	1	1	5	2	7	9	47	5	7	61	68
	% Change	-	-	-	-50.0%	-50.0%	-58.3%	0.0%	-36.4%	-30.8%	-34.7%	-50.0%	-50.0%	-35.8%	-37.6%
Eight Week	Prior 4 Weeks	0	5	1	9	10	38	23	17	40	198	35	53	273	326
	Last 4 Weeks	0	4	0	8	8	32	14	30	44	218	25	44	287	331
	% Change	-	-20.0%	-100.0%	-11.1%	-20.0%	-15.8%	-39.1%	76.5%	10.0%	10.1%	-28.6%	-17.0%	5.1%	1.5%
Sixteen Week	Prior 8 Weeks	0	12	3	31	34	61	54	36	90	501	52	107	643	750
	Last 8 Weeks	0	9	1	17	18	70	37	47	84	416	60	97	560	657
	% Change	-	-25.0%	-66.7%	-45.2%	-47.1%	14.8%	-31.5%	30.6%	-6.7%	-17.0%	15.4%	-9.3%	-12.9%	-12.4%
YTD 2019	2019 YTD	1	25	10	78	88	158	72	111	183	970	120	272	1,273	1,545
	2020 YTD	0	24	12	58	70	166	103	102	205	1,260	140	260	1,605	1,865
	% Change	-100.0%	-4.0%	20.0%	-25.6%	-20.5%	5.1%	43.1%	-8.1%	12.0%	29.9%	16.7%	-4.4%	26.1%	20.7%
Rolling 24 Month	Prior 52 Weeks	3	63	41	220	261	425	200	321	521	2,871	333	752	3,725	4,477
	Last 52 Weeks	6	51	29	176	205	455	232	267	499	3,409	366	717	4,274	4,991
	% Change	100.0%	-19.0%	-29.3%	-20.0%	-21.5%	7.1%	16.0%	-16.8%	-4.2%	18.7%	9.9%	-4.7%	14.7%	11.5%
YTD 2018	2018 YTD	3	27	6	80	86	161	73	134	207	1,022	144	277	1,373	1,650
	2020 YTD	0	24	12	58	70	166	103	102	205	1,260	140	260	1,605	1,865
	% Change	-100.0%	-11.1%	100.0%	-27.5%	-18.6%	3.1%	41.1%	-23.9%	-1.0%	23.3%	-2.8%	-6.1%	16.9%	13.0%
YTD 2017	2017 YTD	2	30	10	69	79	198	77	93	170	922	106	309	1,198	1,507
	2020 YTD	0	24	12	58	70	166	103	102	205	1,260	140	260	1,605	1,865
	% Change	-100.0%	-20.0%	20.0%	-15.9%	-11.4%	-16.2%	33.8%	9.7%	20.6%	36.7%	32.1%	-15.9%	34.0%	23.8%
YTD 2016	2016 YTD	1	28	17	54	71	163	51	177	228	820	61	263	1,109	1,372
	2020 YTD	0	24	12	58	70	166	103	102	205	1,260	140	260	1,605	1,865
	% Change	-100.0%	-14.3%	-29.4%	7.4%	-1.4%	1.8%	102.0%	-42.4%	-10.1%	53.7%	129.5%	-1.1%	44.7%	35.9%
YTD 2015	2015 YTD	2	26	11	34	45	152	43	139	182	807	36	225	1,025	1,250
	2020 YTD	0	24	12	58	70	166	103	102	205	1,260	140	260	1,605	1,865
	% Change	-100.0%	-7.7%	9.1%	70.6%	55.6%	9.2%	139.5%	-26.6%	12.6%	56.1%	288.9%	15.6%	56.6%	49.2%

Information summarized for CompStat week ending 05/23/2020.

Sourced from MNPD ARMS on 5/27/2020 9:09:10 AM. The figures above were sourced from incident reports using Uniform Crime Reporting definitions and reporting guidelines, based on the date when the crime was reported. This report is intended to be a management and planning tool and does not reflect the official UCR counts for the department. Incidents where a location is unknown or unspecified are included in the countywide totals.

Midtown Hills Precinct Efficiency Report Summary

METROPOLITAN POLICE DEPARTMENT
of Nashville and Davidson County

Two Week, Eight Week, Sixteen Week, YTD, and 24 Month Analyses

Aggregated by component of arresting officer / officer making stop.

		Adults Only				Adults and Juveniles						
		Felony Arrests	Misdemeanor Arrests	Citation Arrests	Total Arrests	Part I Arrests	Weapons Law Violation Arrests	Drug-Related Arrests	DUI Arrests	Warrant Service Attempts	Warrants Served	Vehicle Stops
Two Week	Prior Week	12	10	11	33	18	2	3	1	2	15	36
	Last Week	6	10	6	22	5	2	5	2	9	21	20
	% Change	-50.0%	0.0%	-45.5%	-33.3%	-72.2%	0.0%	66.7%	100.0%	350.0%	40.0%	-44.4%
Eight Week	Prior 4 Weeks	35	37	42	114	38	1	6	3	9	54	229
	Last 4 Weeks	34	31	37	102	38	5	13	3	16	62	152
	% Change	-2.9%	-16.2%	-11.9%	-10.5%	0.0%	400.0%	116.7%	0.0%	77.8%	14.8%	-33.6%
Sixteen Week	Prior 8 Weeks	47	133	121	301	71	2	22	14	100	128	631
	Last 8 Weeks	69	68	79	216	76	6	19	6	25	116	381
	% Change	46.8%	-48.9%	-34.7%	-28.2%	7.0%	200.0%	-13.6%	-57.1%	-75.0%	-9.4%	-39.6%
YTD	2019 YTD	178	443	459	1,080	209	18	182	53	357	470	1,969
	2020 YTD	151	276	281	708	193	12	55	31	176	306	1,419
	% Change	-15.2%	-37.7%	-38.8%	-34.4%	-7.7%	-33.3%	-69.8%	-41.5%	-50.7%	-34.9%	-27.9%
Rolling 24 Month	Prior 52 Weeks	484	1,385	2,045	3,914	631	58	644	144	1,438	1,337	12,183
	Last 52 Weeks	413	1,004	853	2,270	480	53	223	120	526	994	4,111
	% Change	-14.7%	-27.5%	-58.3%	-42.0%	-23.9%	-8.6%	-65.4%	-16.7%	-63.4%	-25.7%	-66.3%
YTD 2018	2018 YTD	242	699	1,625	2,566	249	27	605	59	1,178	653	12,960
	2020 YTD	151	276	281	708	193	12	55	31	176	306	1,419
	% Change	-37.6%	-60.5%	-82.7%	-72.4%	-22.5%	-55.6%	-90.9%	-47.5%	-85.1%	-53.1%	-89.1%
YTD 2017	2017 YTD	309	804	1,618	2,731	289	52	670	72	1,149	673	11,798
	2020 YTD	151	276	281	708	193	12	55	31	176	306	1,419
	% Change	-51.1%	-65.7%	-82.6%	-74.1%	-33.2%	-76.9%	-91.8%	-56.9%	-84.7%	-54.5%	-88.0%
YTD 2016	2016 YTD	258	773	1,725	2,756	223	22	660	75	1,202	628	14,725
	2020 YTD	151	276	281	708	193	12	55	31	176	306	1,419
	% Change	-41.5%	-64.3%	-83.7%	-74.3%	-13.5%	-45.5%	-91.7%	-58.7%	-85.4%	-51.3%	-90.4%
YTD 2015	2015 YTD	241	954	1,887	3,082	209	22	503	70	1,336	600	18,701
	2020 YTD	151	276	281	708	193	12	55	31	176	306	1,419
	% Change	-37.3%	-71.1%	-85.1%	-77.0%	-7.7%	-45.5%	-89.1%	-55.7%	-86.8%	-49.0%	-92.4%

Information summarized for CompStat week ending 05/23/2020.

Sourced from MNPD ARMS on 5/27/2020 9:09:10 AM. Arrest summaries are not a count of arrest charges. 1 arrest = 1 body. Warrant Service summary considers 1 count for each service attempt and 1 count for each outstanding warrant served. Vehicle Stop summary sources MNPD's Vehicle Stop (Form 252) Database. Vehicle stop totals count all reports electronically entered via AFR. Hardcopy reports not entered into ARMS will affect accuracy of totals.

County UCR Incident Charts

Aggregated by precinct (incident location).

Summarized by CompStat week for past eight weeks.

METROPOLITAN POLICE DEPARTMENT

of Nashville and Davidson County

All Part 1 Incidents - 52wk Avg: 698

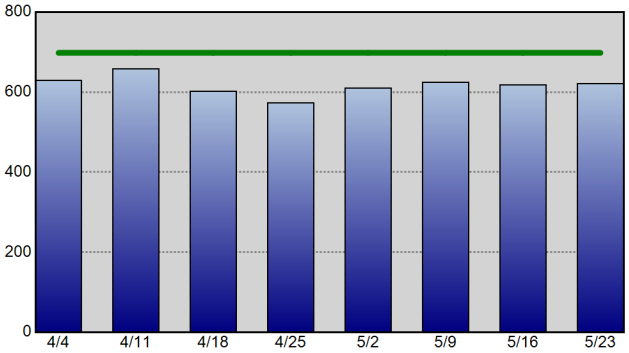

Violent Crime - 52wk Avg: 148

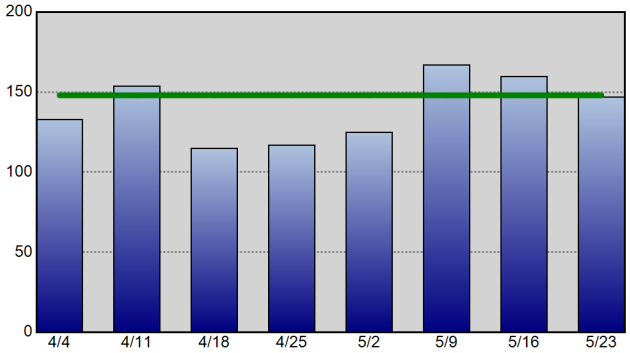

Property Crime - 52wk Avg: 550

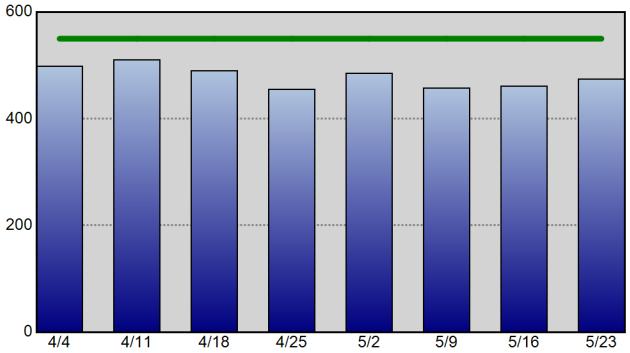

Robbery - 52wk Avg: 36

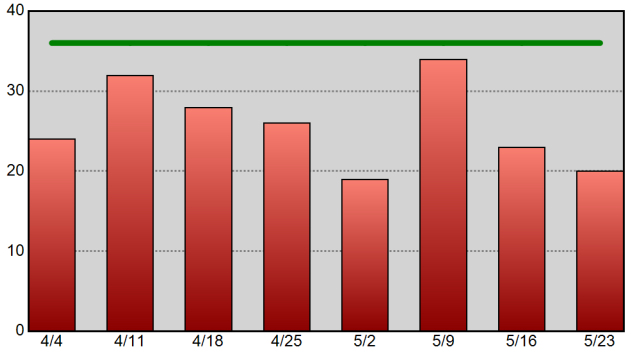

Commercial Burglary - 52wk Avg: 23

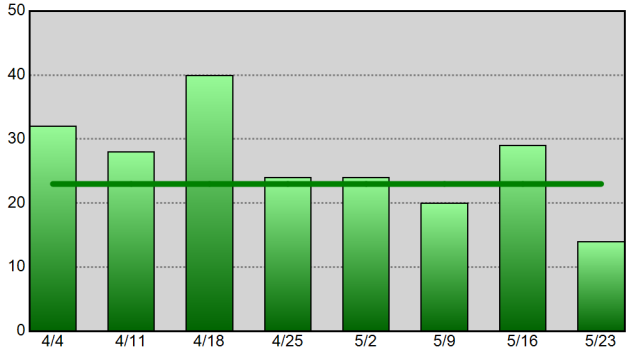

Residential Burglary - 52wk Avg: 42

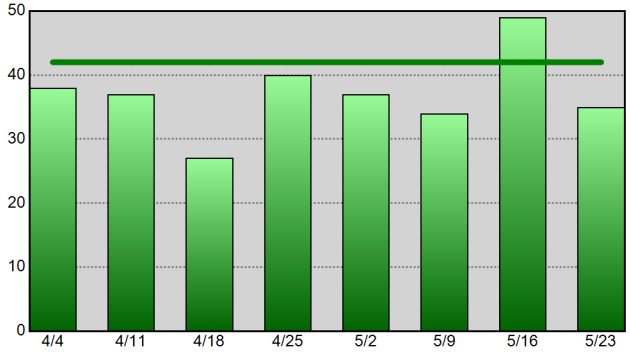

Aggravated Assault - 52wk Avg: 99

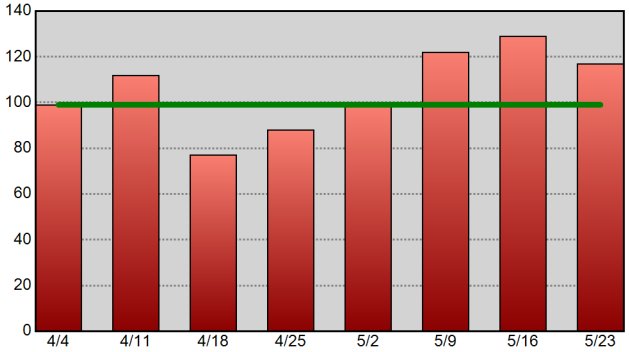

Theft From Vehicle - 52wk Avg: 157

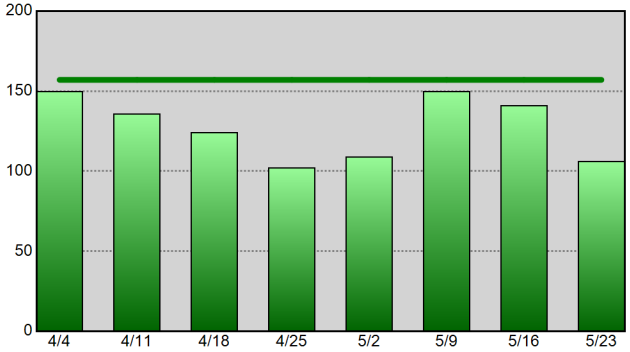

Vehicle Theft - 52wk Avg: 53

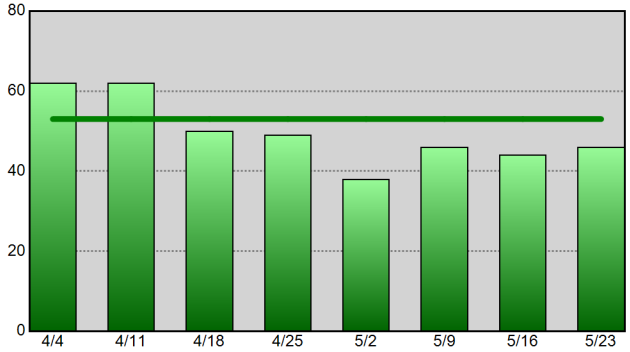

Information summarized for CompStat week ending 05-23-20. The horizontal line on each chart represents the data set's 52-week weekly average.

Sourced from MNPD ARMS on 5/27/2020 9:09:10 AM. The figures above were sourced from incident reports using Uniform Crime Reporting definitions and reporting guidelines, based on the date when the crime was reported. This report is intended to be a management and planning tool and does not reflect the official UCR counts for the department. Incidents where a location is unknown or unspecified are included in the countywide totals.

West Precinct UCR Incident Charts

METROPOLITAN POLICE DEPARTMENT
of Nashville and Davidson County

Aggregated by precinct (incident location).
Summarized by CompStat week for past eight weeks.

All Part 1 Incidents - 52wk Avg: 71

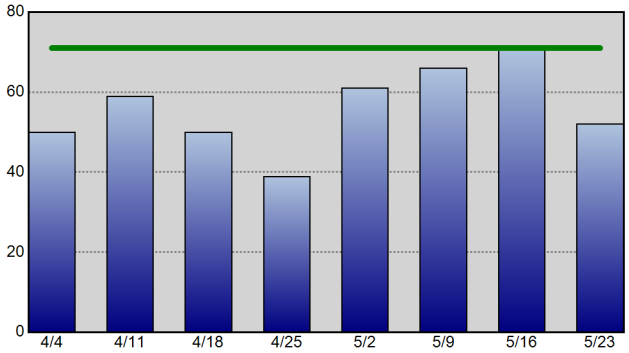

Violent Crime - 52wk Avg: 8

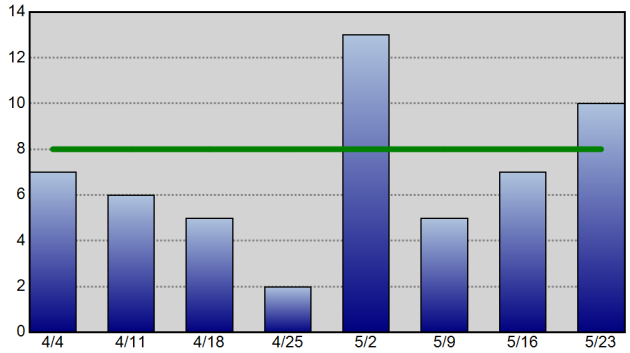

Property Crime - 52wk Avg: 62

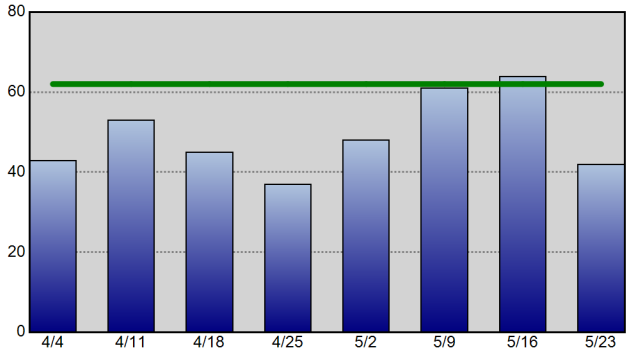

Robbery - 52wk Avg: 1

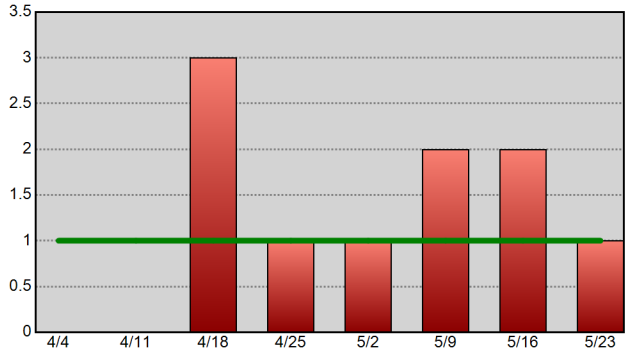

Commercial Burglary - 52wk Avg: 2

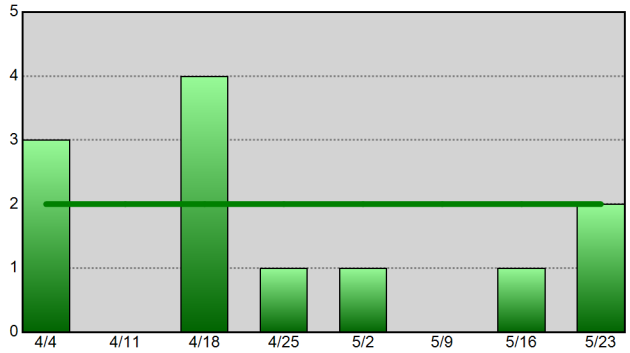

Residential Burglary - 52wk Avg: 3

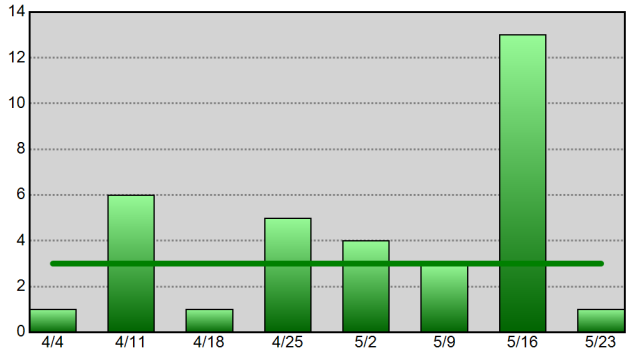

Aggravated Assault - 52wk Avg: 5

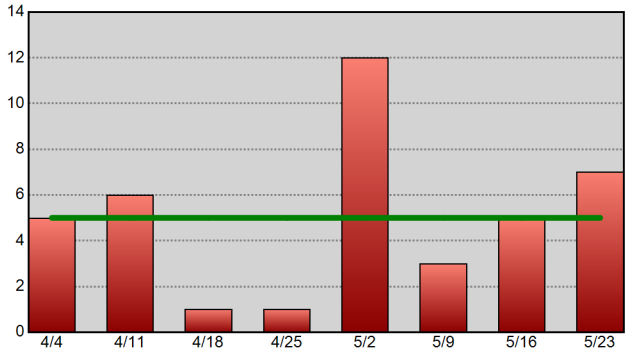

Theft From Vehicle - 52wk Avg: 17

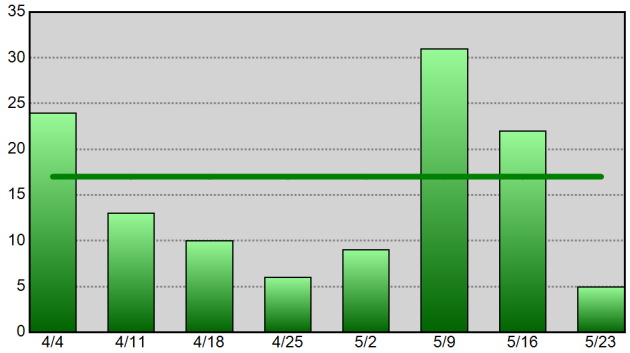

Vehicle Theft - 52wk Avg: 5

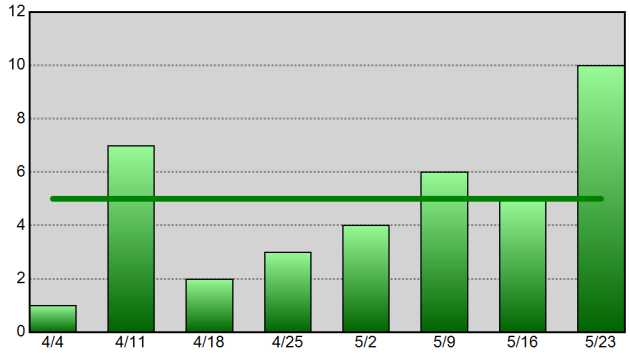

Information summarized for CompStat week ending 05-23-20.
The horizontal line on each chart represents the data set's 52-week weekly average.

Sourced from MNPD ARMS on 5/27/2020 9:09:13 AM. The figures above were sourced from incident reports using Uniform Crime Reporting definitions and reporting guidelines, based on the date when the crime was reported. This report is intended to be a management and planning tool and does not reflect the official UCR counts for the department. Incidents where a location is unknown or unspecified are included in the countywide totals.

East Precinct UCR Incident Charts

Aggregated by precinct (incident location).

Summarized by CompStat week for past eight weeks.

METROPOLITAN POLICE DEPARTMENT

of Nashville and Davidson County

All Part 1 Incidents - 52wk Avg: 73

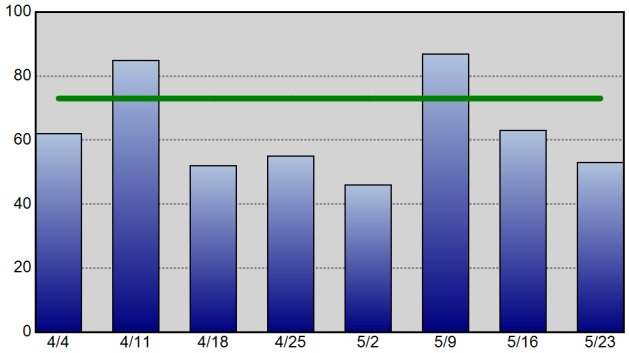

Violent Crime - 52wk Avg: 16

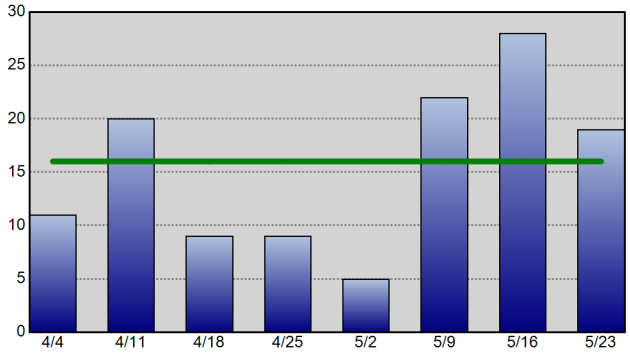

Property Crime - 52wk Avg: 57

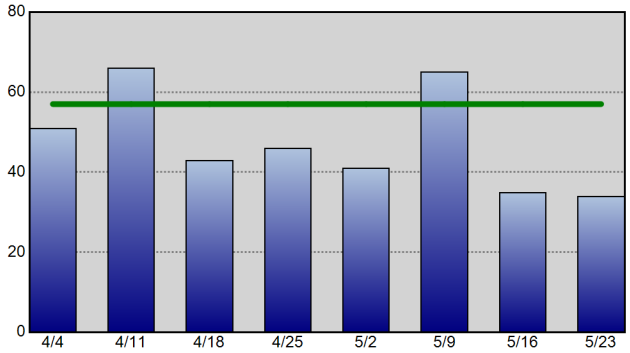

Robbery - 52wk Avg: 3

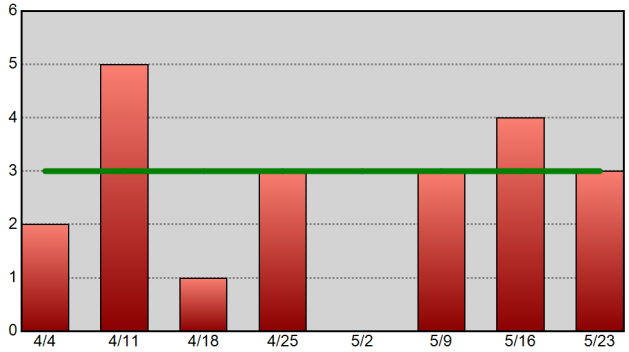

Commercial Burglary - 52wk Avg: 1

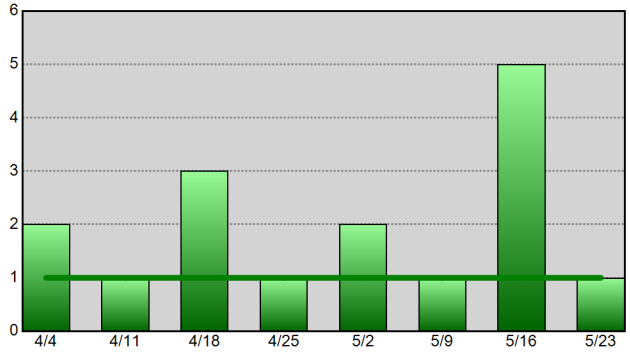

Residential Burglary - 52wk Avg: 5

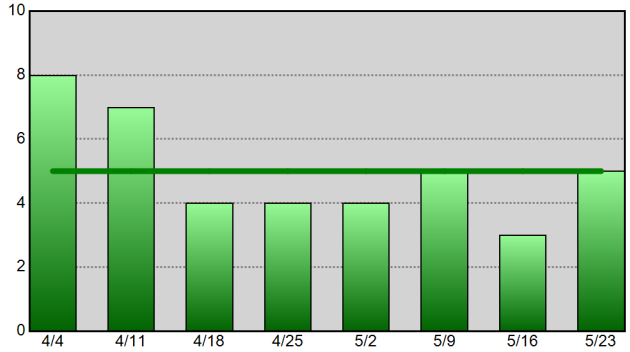

Aggravated Assault - 52wk Avg: 11

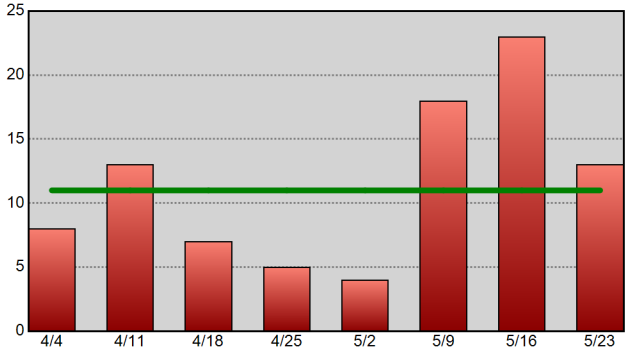

Theft From Vehicle - 52wk Avg: 19

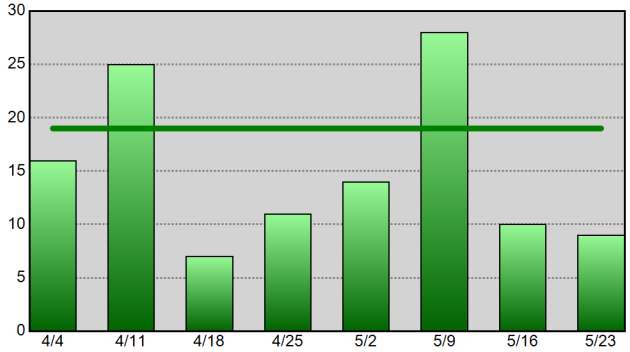

Vehicle Theft - 52wk Avg: 6

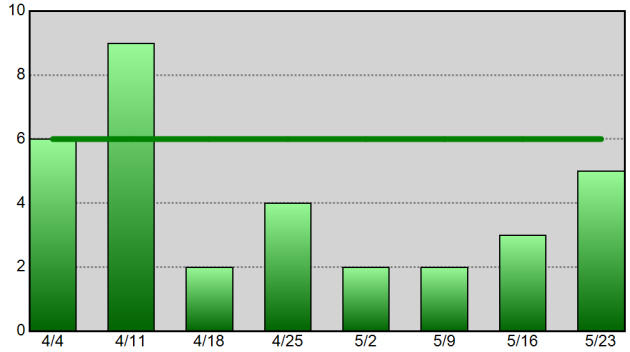

Information summarized for CompStat week ending 05-23-20. The horizontal line on each chart represents the data set's 52-week weekly average.

Sourced from MNPD ARMS on 5/27/2020 9:09:14 AM. The figures above were sourced from incident reports using Uniform Crime Reporting definitions and reporting guidelines, based on the date when the crime was reported. This report is intended to be a management and planning tool and does not reflect the official UCR counts for the department. Incidents where a location is unknown or unspecified are included in the countywide totals.

South Precinct UCR Incident Charts

Aggregated by precinct (incident location).

Summarized by CompStat week for past eight weeks.

METROPOLITAN POLICE DEPARTMENT

of Nashville and Davidson County

All Part 1 Incidents - 52wk Avg: 133

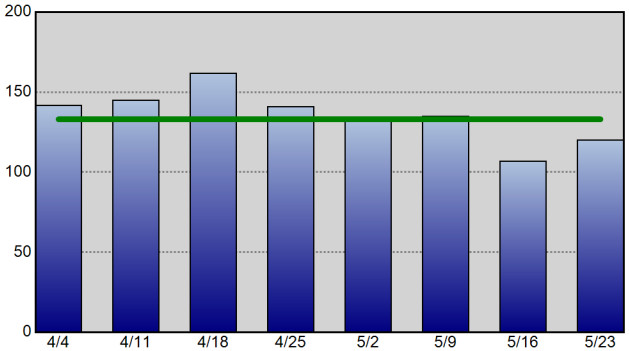

Violent Crime - 52wk Avg: 31

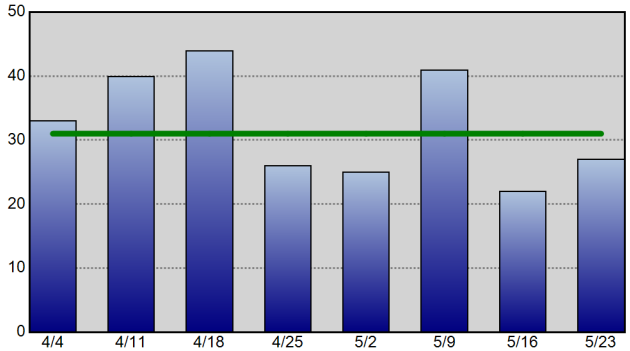

Property Crime - 52wk Avg: 101

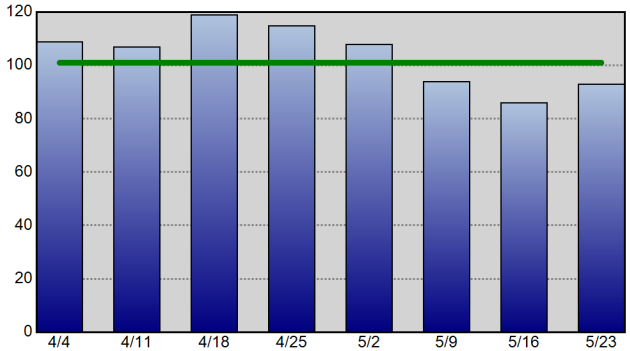

Robbery - 52wk Avg: 9

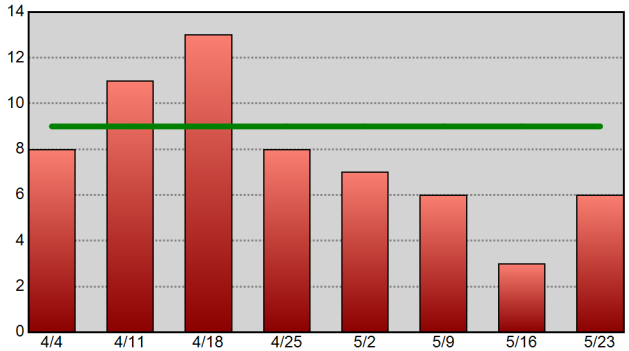

Commercial Burglary - 52wk Avg: 5

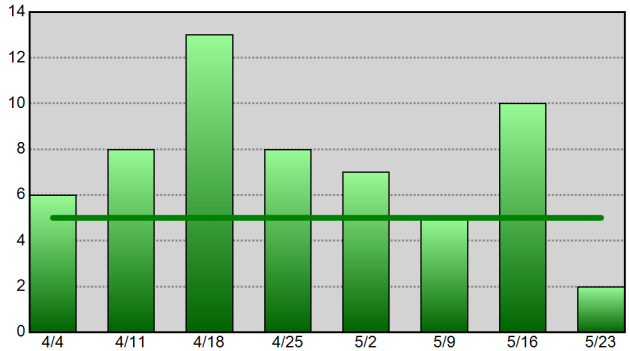

Residential Burglary - 52wk Avg: 7

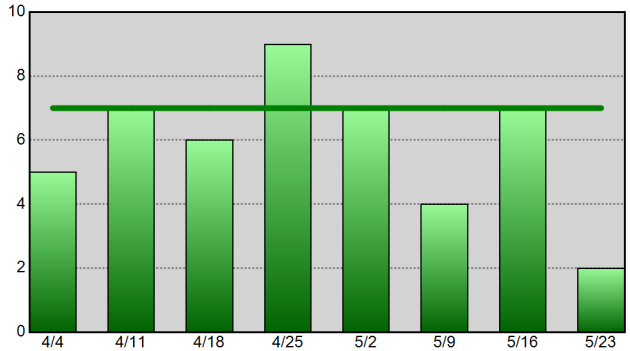

Aggravated Assault - 52wk Avg: 19

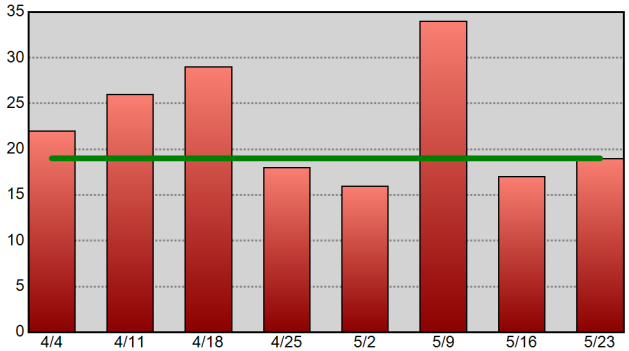

Theft From Vehicle - 52wk Avg: 29

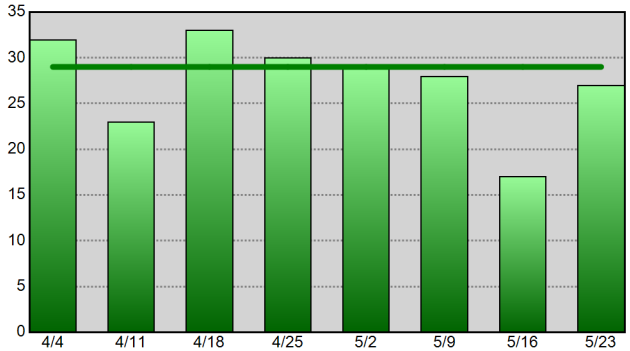

Vehicle Theft - 52wk Avg: 11

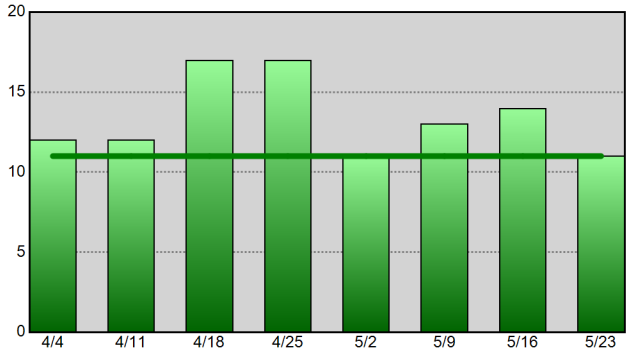

Information summarized for CompStat week ending 05-23-20. The horizontal line on each chart represents the data set's 52-week weekly average.

Sourced from MNPD ARMS on 5/27/2020 9:09:15 AM. The figures above were sourced from incident reports using Uniform Crime Reporting definitions and reporting guidelines, based on the date when the crime was reported. This report is intended to be a management and planning tool and does not reflect the official UCR counts for the department. Incidents where a location is unknown or unspecified are included in the countywide totals.

Central Precinct UCR Incident Charts

Aggregated by precinct (incident location).

Summarized by CompStat week for past eight weeks.

METROPOLITAN POLICE DEPARTMENT

of Nashville and Davidson County

All Part 1 Incidents - 52wk Avg: 48

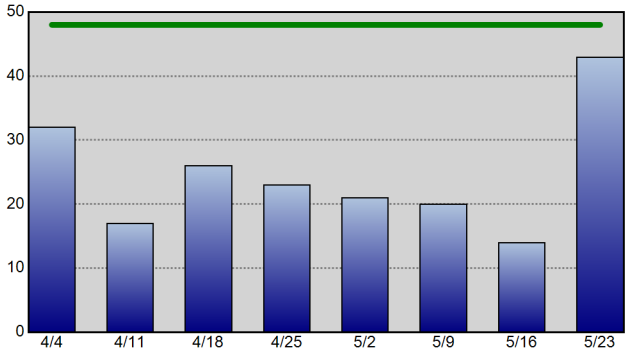

Violent Crime - 52wk Avg: 9

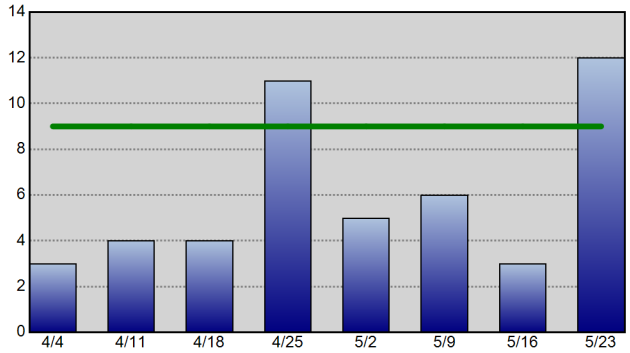

Property Crime - 52wk Avg: 38

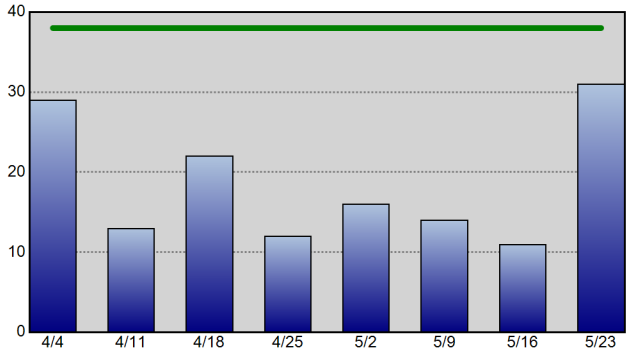

Robbery - 52wk Avg: 2

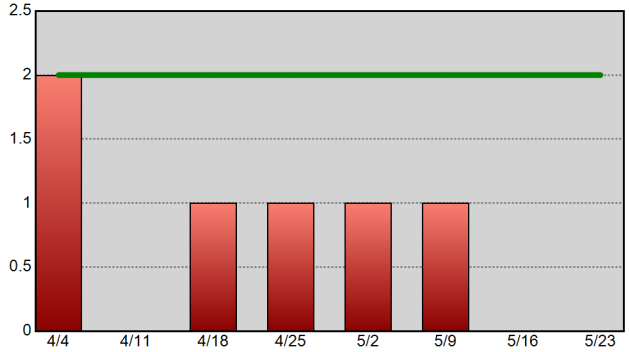

Commercial Burglary - 52wk Avg: 1

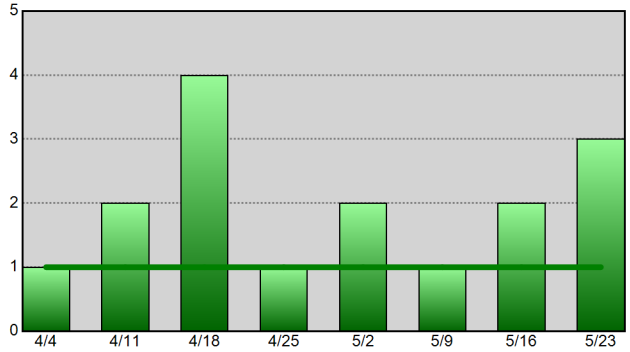

Residential Burglary - 52wk Avg: 0

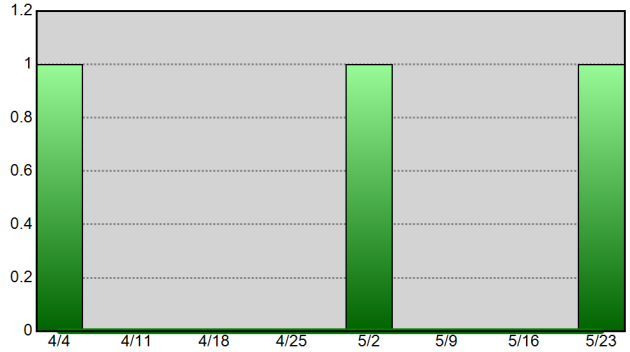

Aggravated Assault - 52wk Avg: 6

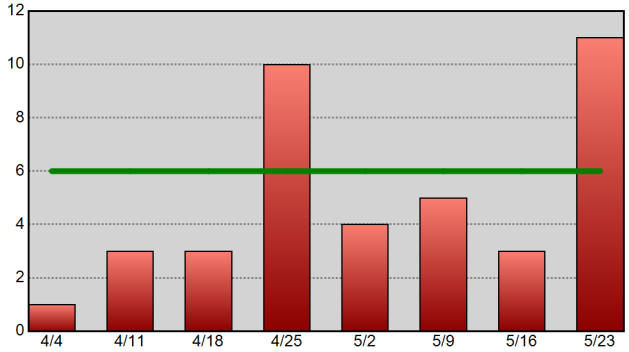

Theft From Vehicle - 52wk Avg: 11

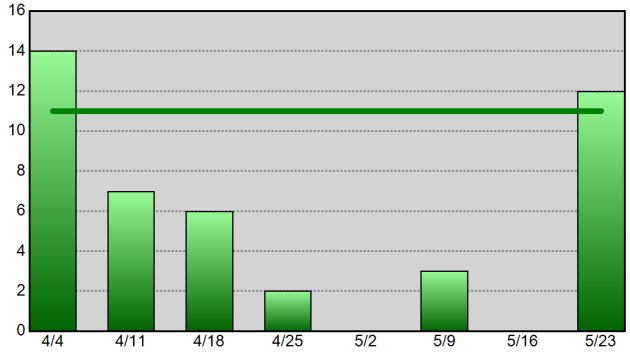

Vehicle Theft - 52wk Avg: 2

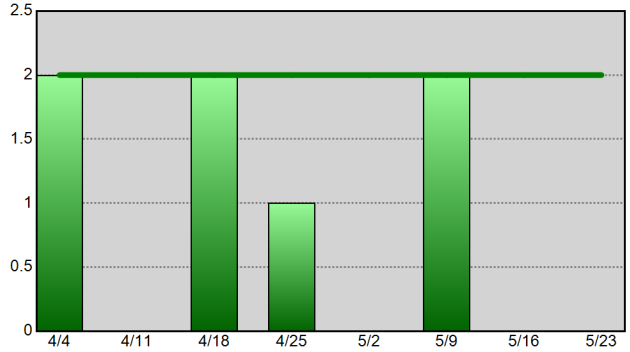

Information summarized for CompStat week ending 05-23-20. The horizontal line on each chart represents the data set's 52-week weekly average.

Sourced from MNPD ARMS on 5/27/2020 9:09:16 AM. The figures above were sourced from incident reports using Uniform Crime Reporting definitions and reporting guidelines, based on the date when the crime was reported. This report is intended to be a management and planning tool and does not reflect the official UCR counts for the department. Incidents where a location is unknown or unspecified are included in the countywide totals.

Hermitage Precinct UCR Incident Charts

METROPOLITAN POLICE DEPARTMENT
of Nashville and Davidson County

Aggregated by precinct (incident location).
Summarized by CompStat week for past eight weeks.

All Part 1 Incidents - 52wk Avg: 120

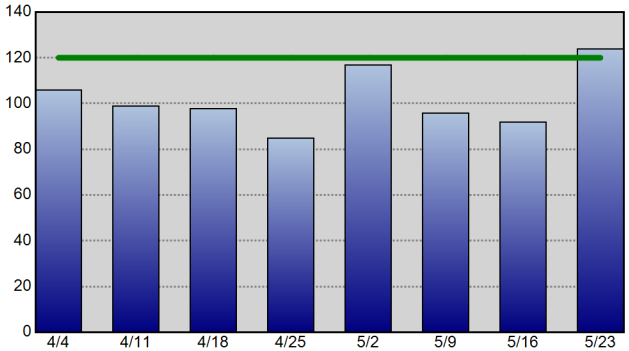

Violent Crime - 52wk Avg: 26

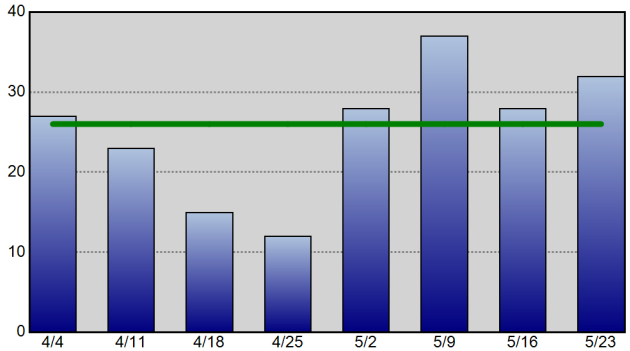

Property Crime - 52wk Avg: 94

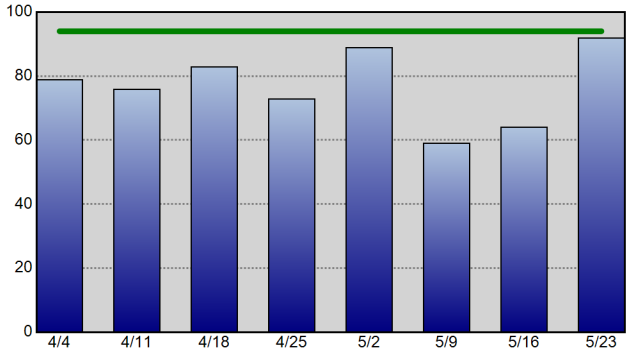

Robbery - 52wk Avg: 6

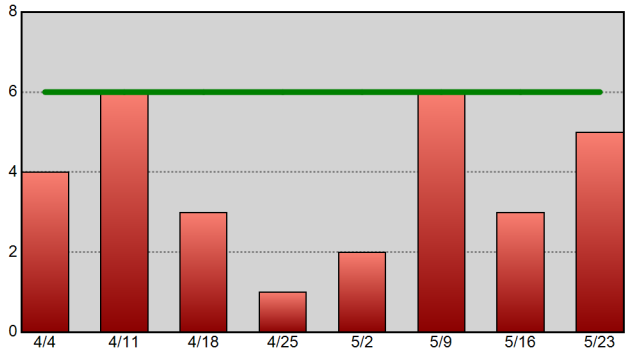

Commercial Burglary - 52wk Avg: 3

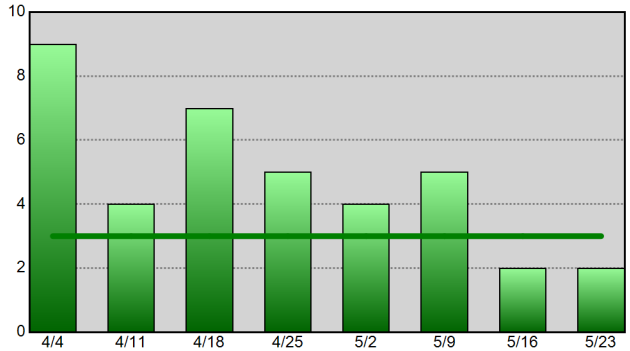

Residential Burglary - 52wk Avg: 6

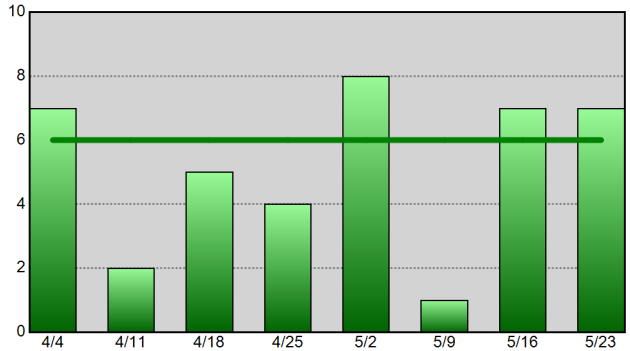

Aggravated Assault - 52wk Avg: 18

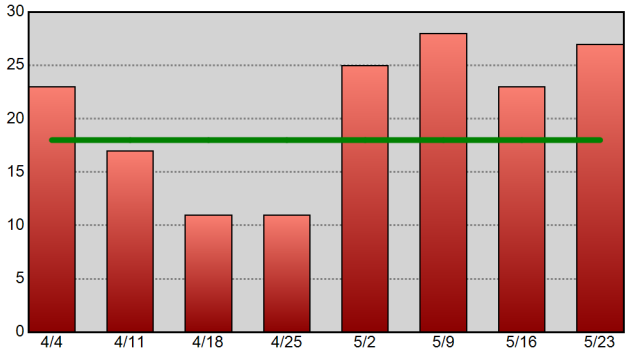

Theft From Vehicle - 52wk Avg: 26

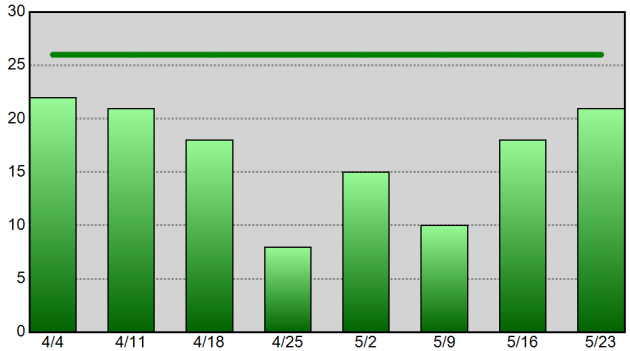

Vehicle Theft - 52wk Avg: 9

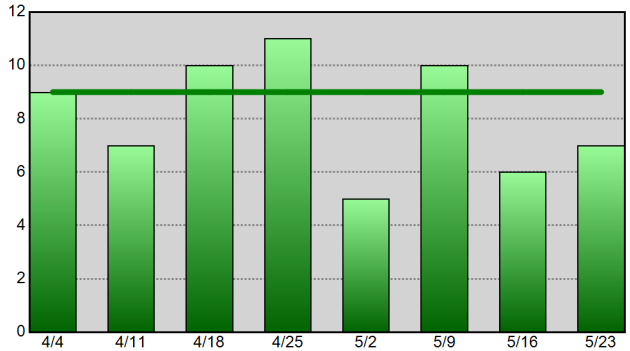

Information summarized for CompStat week ending 05-23-20.
The horizontal line on each chart represents the data set's 52-week weekly average.

Sourced from MNPD ARMS on 5/27/2020 9:09:17 AM. The figures above were sourced from incident reports using Uniform Crime Reporting definitions and reporting guidelines, based on the date when the crime was reported. This report is intended to be a management and planning tool and does not reflect the official UCR counts for the department. Incidents where a location is unknown or unspecified are included in the countywide totals.

North Precinct UCR Incident Charts

Aggregated by precinct (incident location).

Summarized by CompStat week for past eight weeks.

METROPOLITAN POLICE DEPARTMENT

of Nashville and Davidson County

All Part 1 Incidents - 52wk Avg: 84

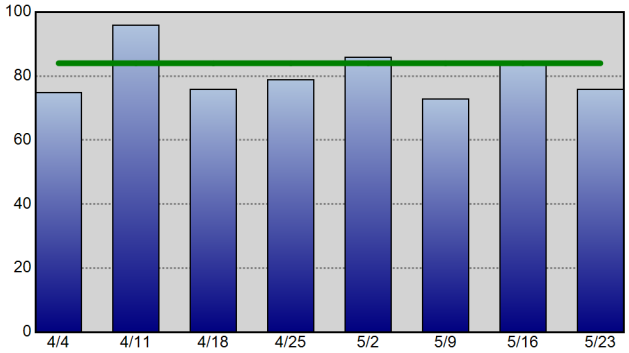

Violent Crime - 52wk Avg: 25

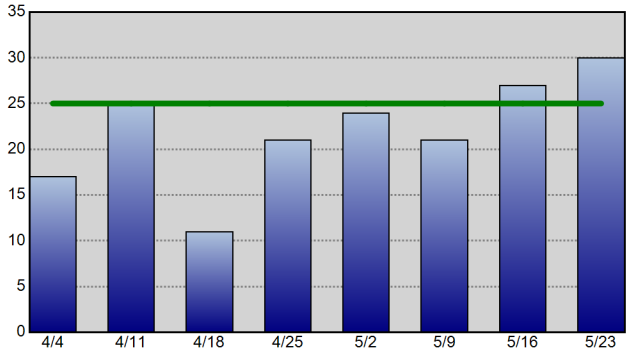

Property Crime - 52wk Avg: 59

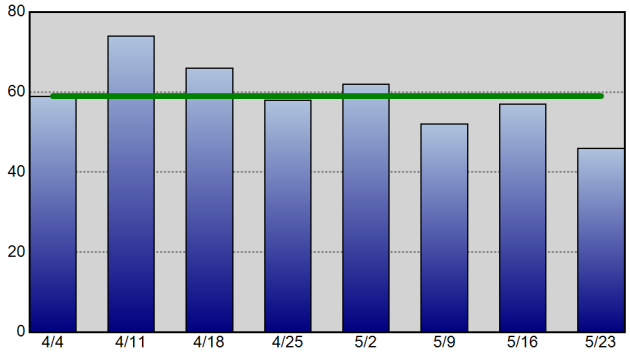

Robbery - 52wk Avg: 5

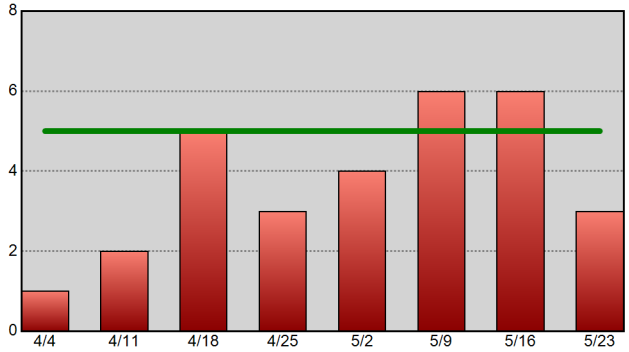

Commercial Burglary - 52wk Avg: 2

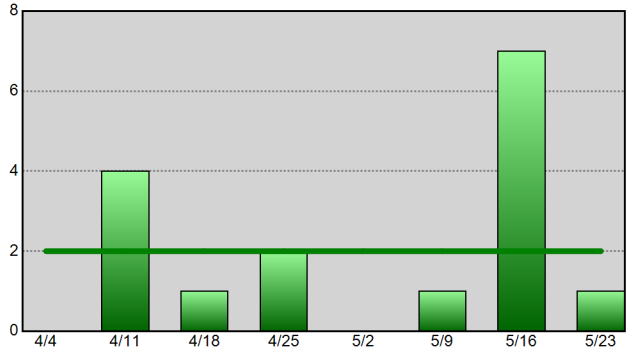

Residential Burglary - 52wk Avg: 7

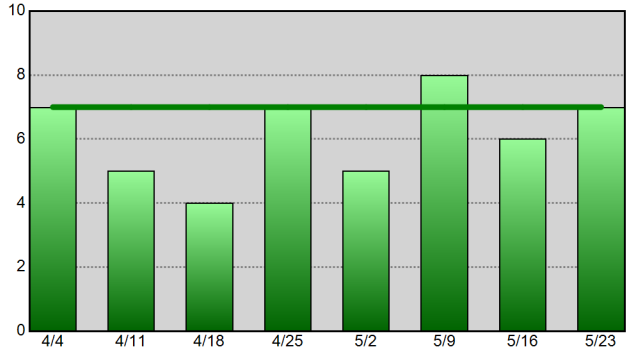

Aggravated Assault - 52wk Avg: 17

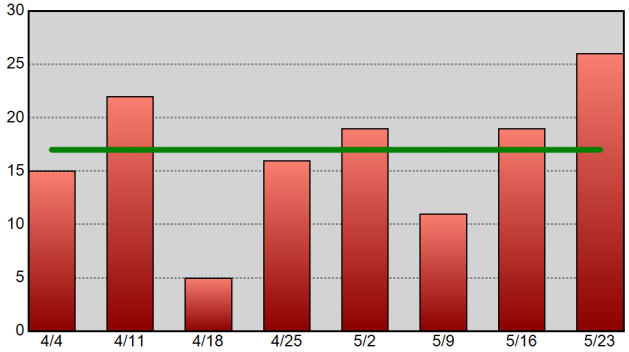

Theft From Vehicle - 52wk Avg: 12

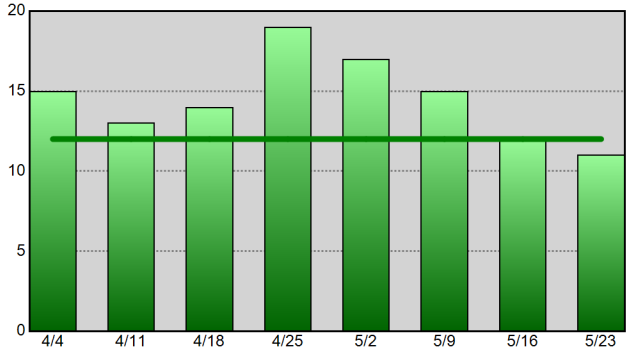

Vehicle Theft - 52wk Avg: 7

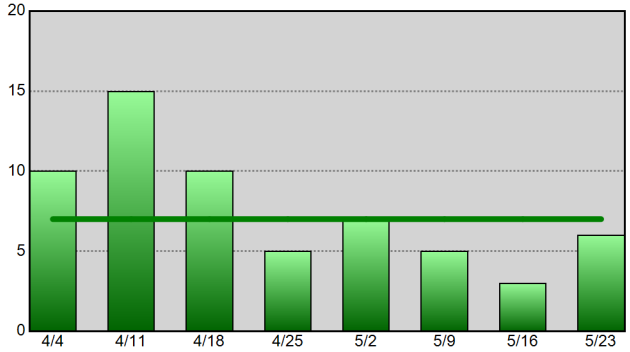

Information summarized for CompStat week ending 05-23-20. The horizontal line on each chart represents the data set's 52-week weekly average.

Sourced from MNPD ARMS on 5/27/2020 9:09:19 AM. The figures above were sourced from incident reports using Uniform Crime Reporting definitions and reporting guidelines, based on the date when the crime was reported. This report is intended to be a management and planning tool and does not reflect the official UCR counts for the department. Incidents where a location is unknown or unspecified are included in the countywide totals.

Madison Precinct UCR Incident Charts

Aggregated by precinct (incident location).

Summarized by CompStat week for past eight weeks.

METROPOLITAN POLICE DEPARTMENT

of Nashville and Davidson County

All Part 1 Incidents - 52wk Avg: 71

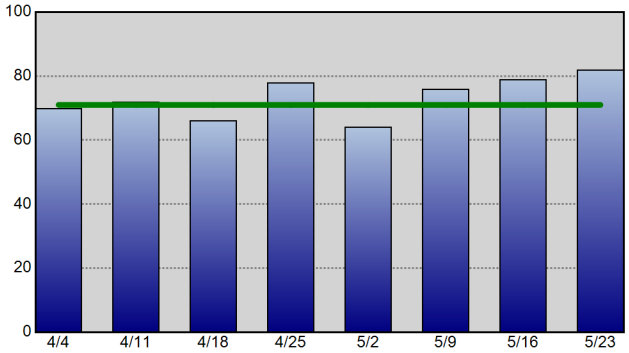

Violent Crime - 52wk Avg: 16

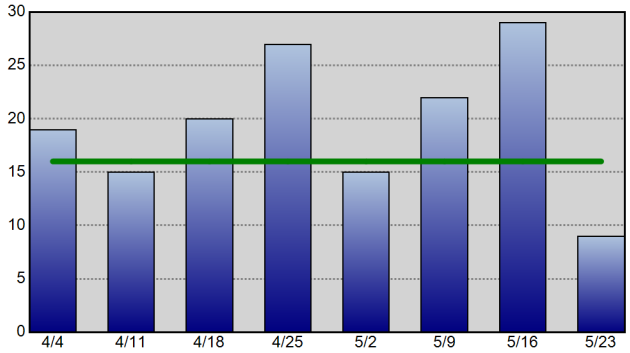

Property Crime - 52wk Avg: 55

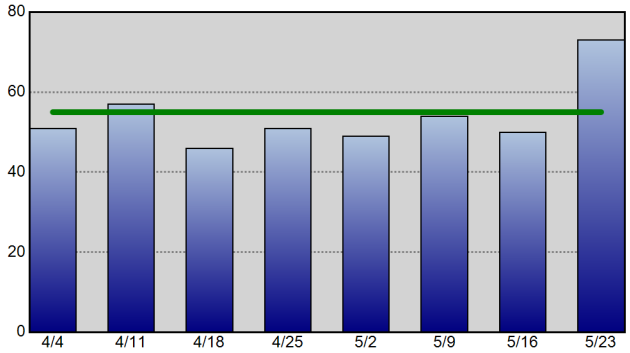

Robbery - 52wk Avg: 3

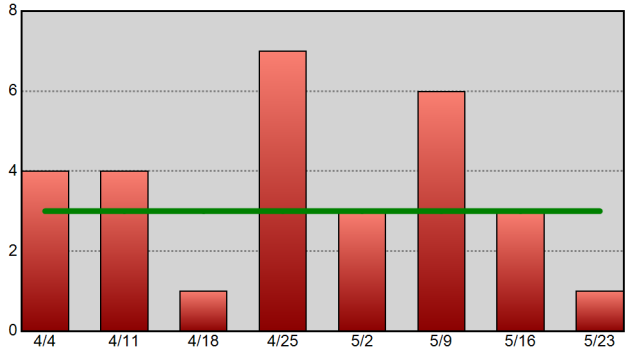

Commercial Burglary - 52wk Avg: 1

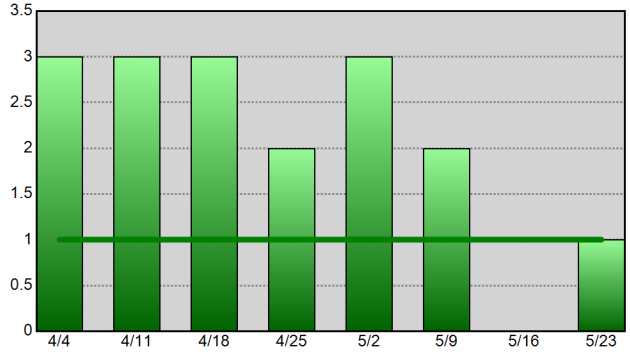

Residential Burglary - 52wk Avg: 5

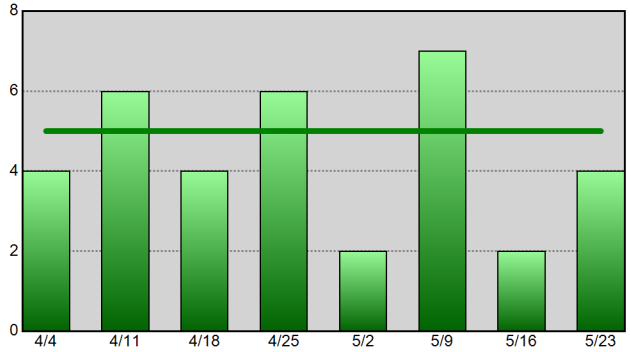

Aggravated Assault - 52wk Avg: 12

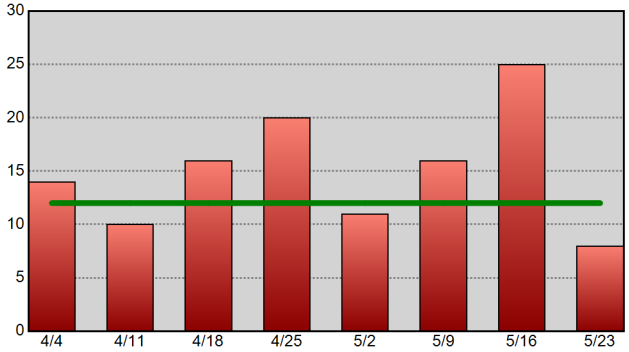

Theft From Vehicle - 52wk Avg: 11

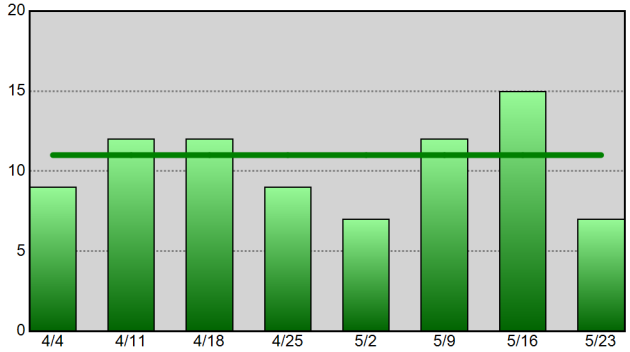

Vehicle Theft - 52wk Avg: 5

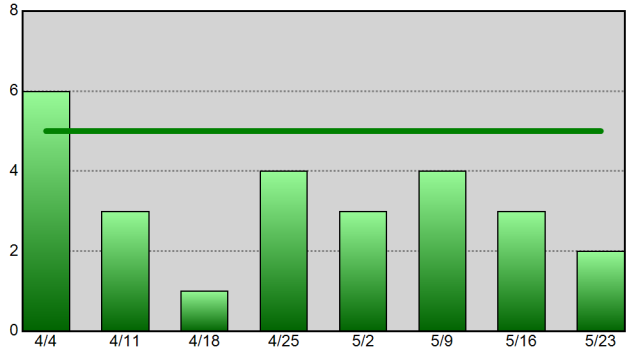

Information summarized for CompStat week ending 05-23-20. The horizontal line on each chart represents the data set's 52-week weekly average.

Sourced from MNPD ARMS on 5/27/2020 9:09:20 AM. The figures above were sourced from incident reports using Uniform Crime Reporting definitions and reporting guidelines, based on the date when the crime was reported. This report is intended to be a management and planning tool and does not reflect the official UCR counts for the department. Incidents where a location is unknown or unspecified are included in the countywide totals.

Midtown Hills Precinct UCR Incident Charts

METROPOLITAN POLICE DEPARTMENT
of Nashville and Davidson County

Aggregated by precinct (incident location).
Summarized by CompStat week for past eight weeks.

All Part 1 Incidents - 52wk Avg: 95

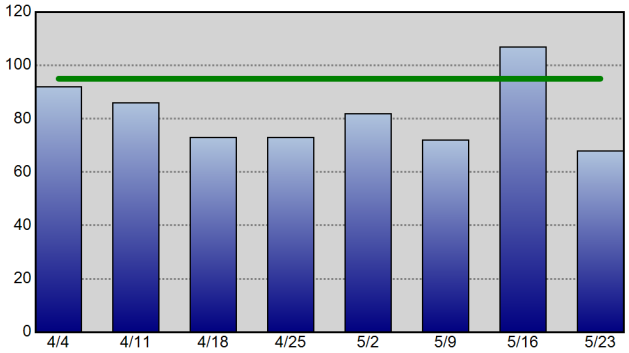

Violent Crime - 52wk Avg: 13

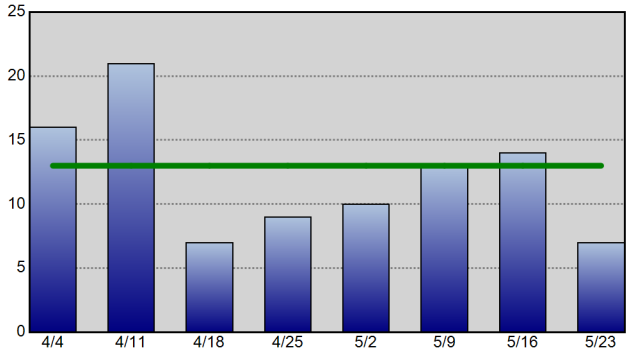

Property Crime - 52wk Avg: 82

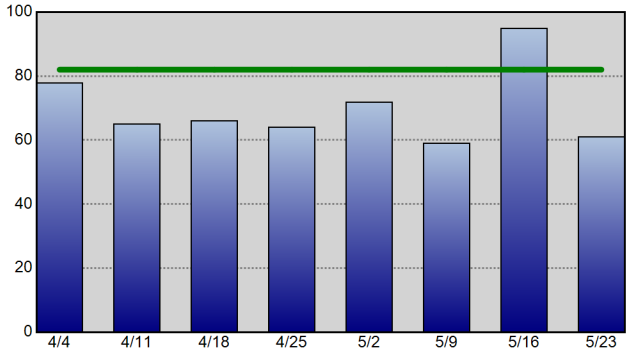

Robbery - 52wk Avg: 3

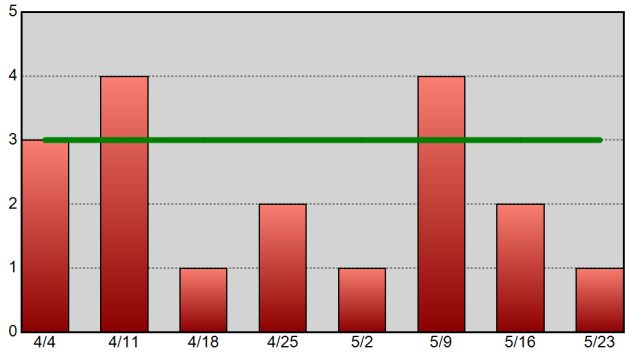

Commercial Burglary - 52wk Avg: 4

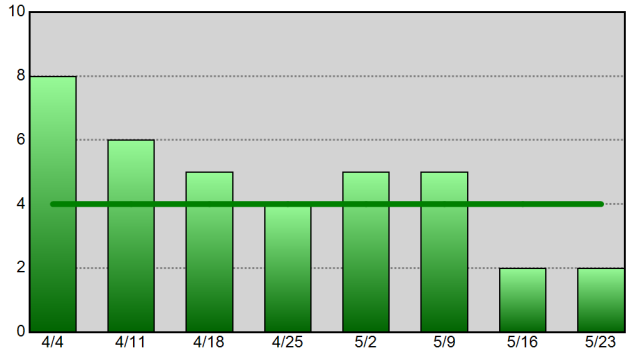

Residential Burglary - 52wk Avg: 5

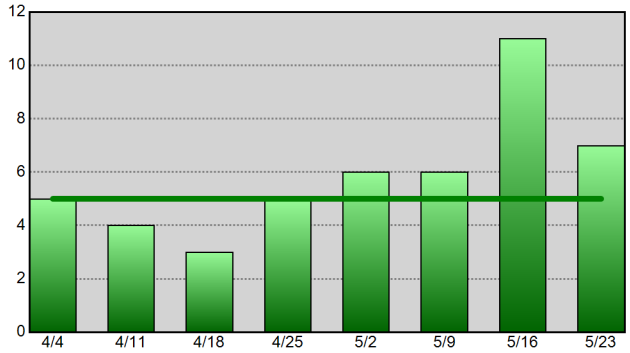

Aggravated Assault - 52wk Avg: 8

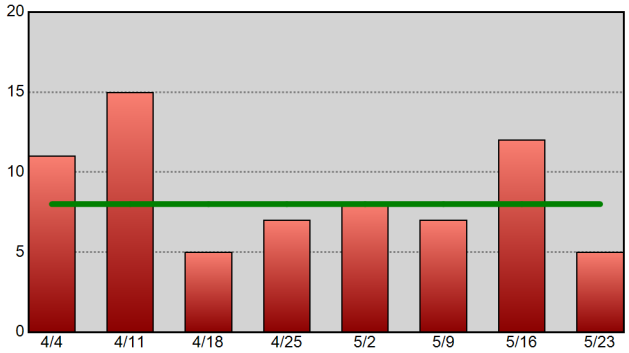

Theft From Vehicle - 52wk Avg: 29

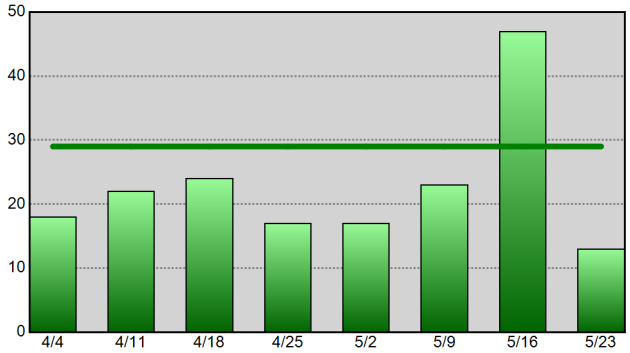

Vehicle Theft - 52wk Avg: 7

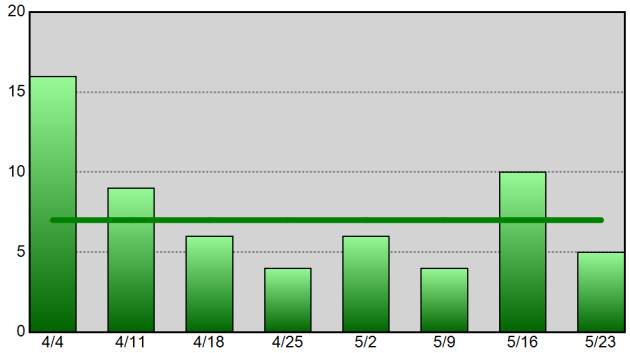

Information summarized for CompStat week ending 05-23-20.
The horizontal line on each chart represents the data set's 52-week weekly average.

Sourced from MNPD ARMS on 5/27/2020 9:09:21 AM. The figures above were sourced from incident reports using Uniform Crime Reporting definitions and reporting guidelines, based on the date when the crime was reported. This report is intended to be a management and planning tool and does not reflect the official UCR counts for the department. Incidents where a location is unknown or unspecified are included in the countywide totals.

UCR Incidents - Annual Totals

Based on date when each incident was reported.

METROPOLITAN POLICE DEPARTMENT

of Nashville and Davidson County

Year End Totals - All Part 1 Incidents (Prior 9 Year Annual Avg: 33,878)

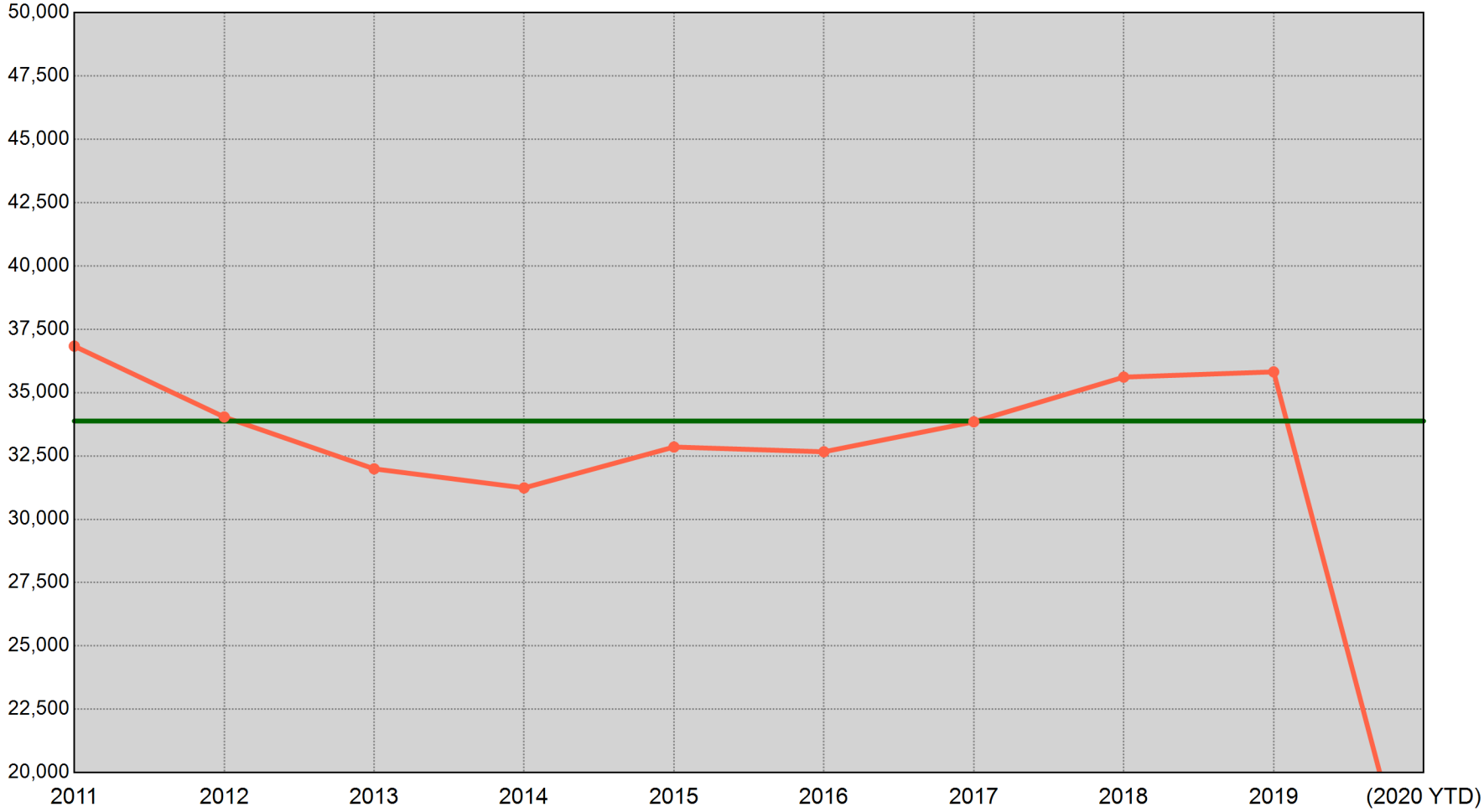

2011	2012	2013	2014	2015	2016	2017	2018	2019	(2020 YTD)
36,835 Incidents	34,038 Incidents	31,991 Incidents	31,238 Incidents	32,853 Incidents	32,664 Incidents	33,848 Incidents	35,612 Incidents	35,819 Incidents	13,457 Incidents

"(2020 YTD)" is a count of UCR incidents reported between 01/01/2020 and 05/23/2020. The green horizontal line represents the average of the nine prior annual totals.

Sourced from MNPD ARMS on 5/27/2020 9:09:22 AM. The figures above were sourced from incident reports using Uniform Crime Reporting definitions and reporting guidelines, based on the date when the crime was reported. This report is intended to be a management and planning tool and does not reflect the official UCR counts for the department. Incidents where a location is unknown or unspecified are included in the countywide totals.

UCR Incidents - YTD Comparisons: All Incidents

METROPOLITAN POLICE DEPARTMENT
of Nashville and Davidson County

Aggregated by precinct (incident location). Based on date when each incident was reported.

		2012 YTD to 2020 YTD	2013 YTD to 2020 YTD	2014 YTD to 2020 YTD	2015 YTD to 2020 YTD	2016 YTD to 2020 YTD	2017 YTD to 2020 YTD	2018 YTD to 2020 YTD	2019 YTD to 2020 YTD	8 YTD Avg to 2020 YTD	5 YTD Avg to 2020 YTD
West	Prior YTD	1,416	1,656	1,348	1,299	1,357	1,486	1,419	1,315	1,412	1,375
	YTD	1,270	1,270	1,270	1,270	1,270	1,270	1,270	1,270	1,270	1,270
	% Change	-10.3%	-23.3%	-5.8%	-2.2%	-6.4%	-14.5%	-10.5%	-3.4%	-10.1%	-7.6%
East	Prior YTD	1,747	1,456	1,266	1,376	1,393	1,352	1,372	1,403	1,420	1,379
	YTD	1,470	1,470	1,470	1,470	1,470	1,470	1,470	1,470	1,470	1,470
	% Change	-15.9%	1.0%	16.1%	6.8%	5.5%	8.7%	7.1%	4.8%	3.5%	6.6%
South	Prior YTD	2,242	2,260	2,208	2,244	2,505	2,336	2,320	2,330	2,305	2,347
	YTD	2,771	2,771	2,771	2,771	2,771	2,771	2,771	2,771	2,771	2,771
	% Change	23.6%	22.6%	25.5%	23.5%	10.6%	18.6%	19.4%	18.9%	20.2%	18.1%
Central	Prior YTD	670	492	481	470	511	673	594	843	591	618
	YTD	679	679	679	679	679	679	679	679	679	679
	% Change	1.3%	38.0%	41.2%	44.5%	32.9%	0.9%	14.3%	-19.5%	14.9%	9.9%
Hermitage	Prior YTD	2,285	2,272	2,049	1,980	2,292	2,309	2,222	2,330	2,217	2,226
	YTD	2,300	2,300	2,300	2,300	2,300	2,300	2,300	2,300	2,300	2,300
	% Change	0.7%	1.2%	12.2%	16.2%	0.3%	-0.4%	3.5%	-1.3%	3.7%	3.3%
North	Prior YTD	1,515	1,473	1,415	1,404	1,484	1,658	1,734	1,675	1,544	1,591
	YTD	1,633	1,633	1,633	1,633	1,633	1,633	1,633	1,633	1,633	1,633
	% Change	7.8%	10.9%	15.4%	16.3%	10.0%	-1.5%	-5.8%	-2.5%	5.8%	2.6%
Madison	Prior YTD	1,609	1,279	1,251	1,382	1,443	1,518	1,465	1,291	1,404	1,419
	YTD	1,461	1,461	1,461	1,461	1,461	1,461	1,461	1,461	1,461	1,461
	% Change	-9.2%	14.2%	16.8%	5.7%	1.2%	-3.8%	-0.3%	13.2%	4.1%	3.0%
Midtown Hills	Prior YTD	1,561	1,503	1,336	1,250	1,372	1,507	1,650	1,545	1,465	1,464
	YTD	1,865	1,865	1,865	1,865	1,865	1,865	1,865	1,865	1,865	1,865
	% Change	19.5%	24.1%	39.6%	49.2%	35.9%	23.8%	13.0%	20.7%	27.3%	27.4%
Not Validated	Prior YTD	2	1	0	5	0	0	0	0	1	1
	YTD	8	8	8	8	8	8	8	8	8	8
	% Change	300.0%	700.0%	-	60.0%	-	-	-	-	700.0%	700.0%
County	Prior YTD	13,047	12,392	11,354	11,410	12,357	12,839	12,776	12,732	12,363	12,422
	YTD	13,457	13,457	13,457	13,457	13,457	13,457	13,457	13,457	13,457	13,457
	% Change	3.1%	8.6%	18.5%	17.9%	8.9%	4.8%	5.3%	5.7%	8.8%	8.3%

Information summarized for CompStat week ending 05/23/2020.

Sourced from MNPD ARMS on 5/27/2020 9:09:23 AM. The figures above were sourced from incident reports using Uniform Crime Reporting definitions and reporting guidelines, based on the date when the crime was reported. This report is intended to be a management and planning tool and does not reflect the official UCR counts for the department. Incidents where a location is unknown or unspecified are included in the countywide totals. 'Unknown' refers to records in which the address is listed as 'Unknown' on the incident report. 'Not Validated' refers to records that were entered in with an invalid addresses.

County UCR Incidents - YTD Comparison Charts

Aggregated by precinct (incident location). Based on date when each incident was reported.

METROPOLITAN POLICE DEPARTMENT
of Nashville and Davidson County

All Part 1 Incidents - Annual YTD Avg: 12,582 (Bar Chart)

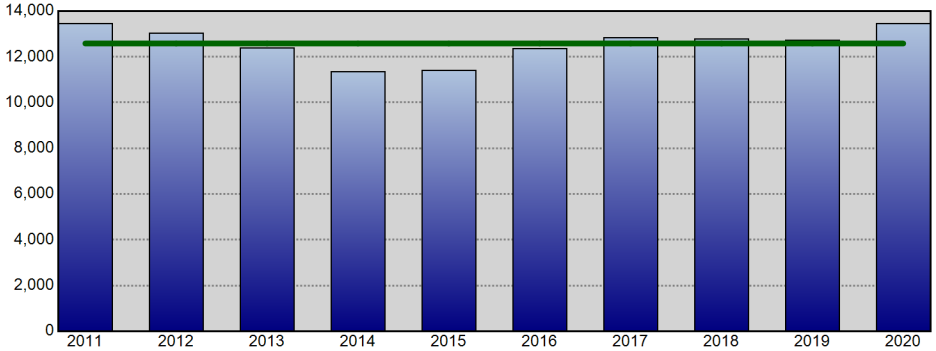

All Part 1 Incidents - Annual YTD Avg: 12,582 (Line Chart)

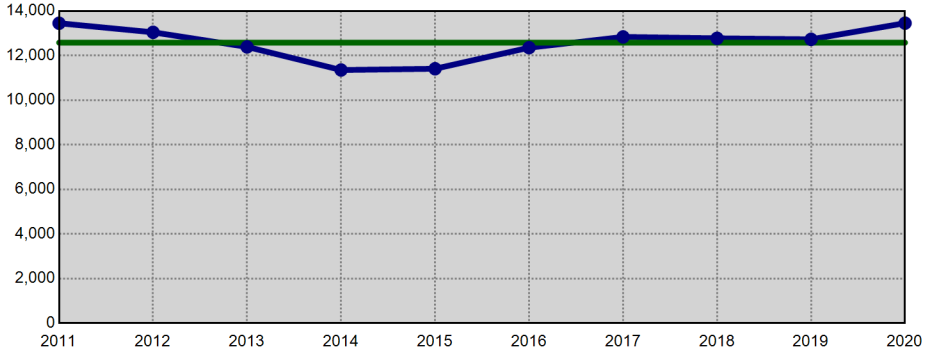

Violent Crime - Annual YTD Avg: 2,765 (Bar Chart)

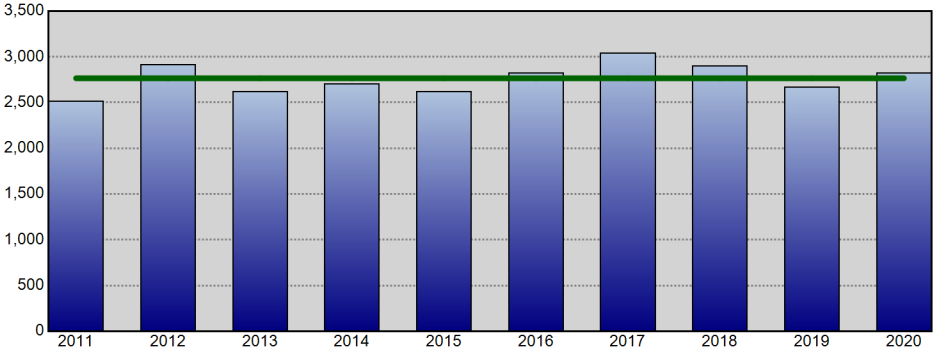

Violent Crime - Annual YTD Avg: 2,765 (Line Chart)

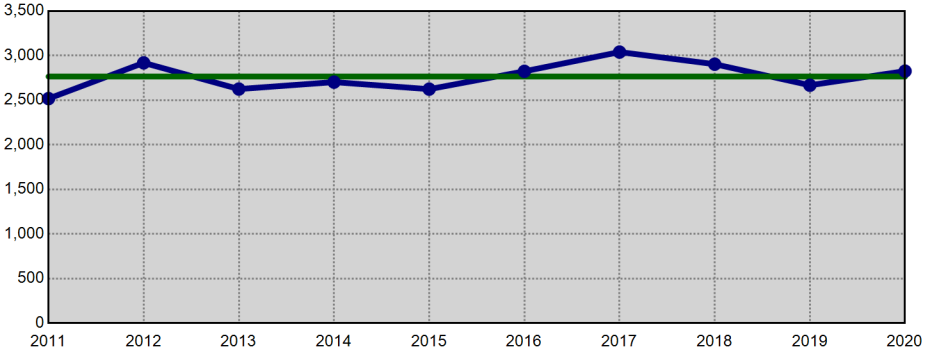

Property Crime - Annual YTD Avg: 9,817 (Bar Chart)

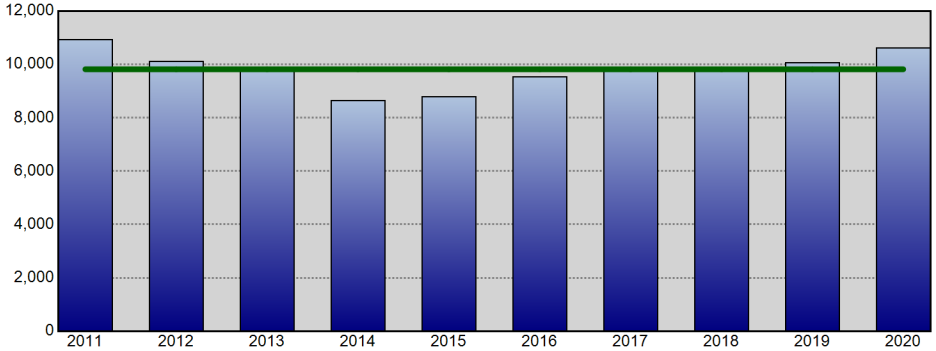

Property Crime - Annual YTD Avg: 9,817 (Line Chart)

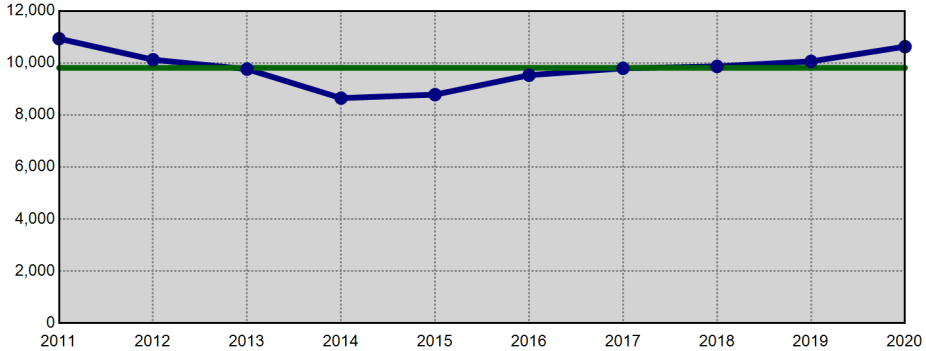

Information summarized for CompStat week ending 05/23/2020. The horizontal line on each chart represents the average of the prior 9 YTD offense totals.

Sourced from MNPD ARMS on 5/27/2020 9:09:23 AM. The figures above were sourced from incident reports using Uniform Crime Reporting definitions and reporting guidelines, based on the date when the crime was reported. This report is intended to be a management and planning tool and does not reflect the official UCR counts for the department. Incidents where a location is unknown or unspecified are included in the countywide totals.

West Precinct UCR Incidents - YTD Comparisons

Aggregated by precinct (incident location). Based on date when each incident was reported.

METROPOLITAN POLICE DEPARTMENT
of Nashville and Davidson County

All Part 1 Incidents - Annual YTD Avg: 1,394 (Bar Chart)

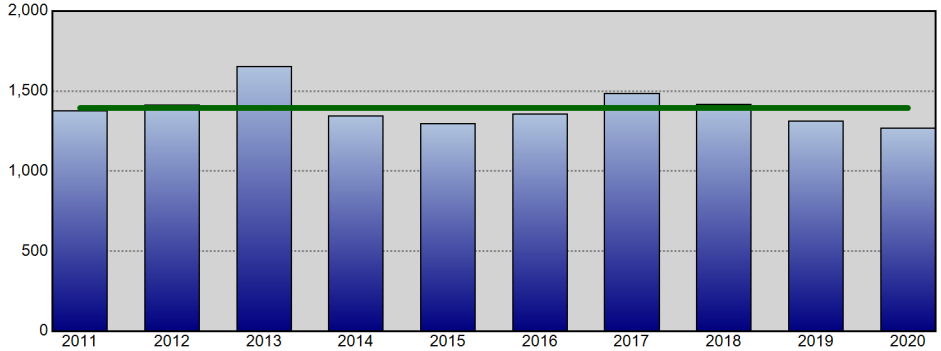

All Part 1 Incidents - Annual YTD Avg: 1,394 (Line Chart)

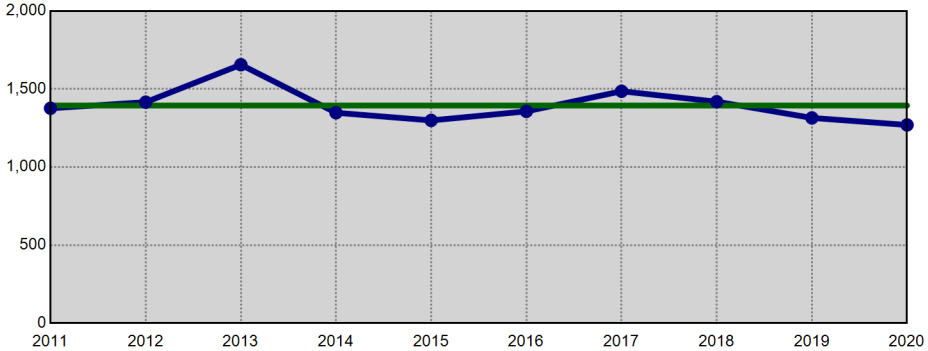

Violent Crime - Annual YTD Avg: 161 (Bar Chart)

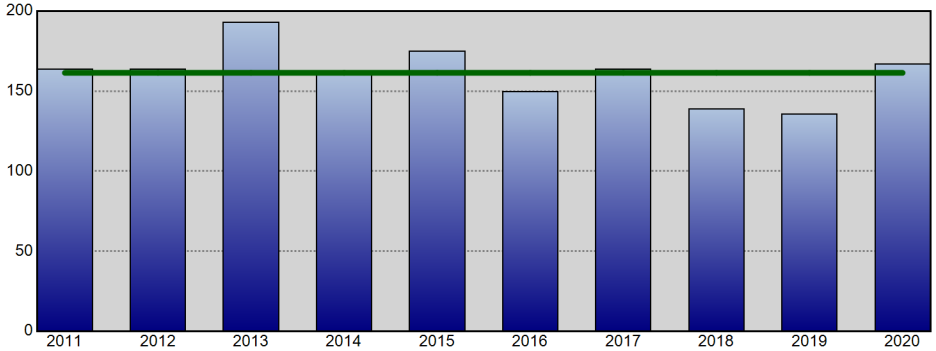

Violent Crime - Annual YTD Avg: 161 (Line Chart)

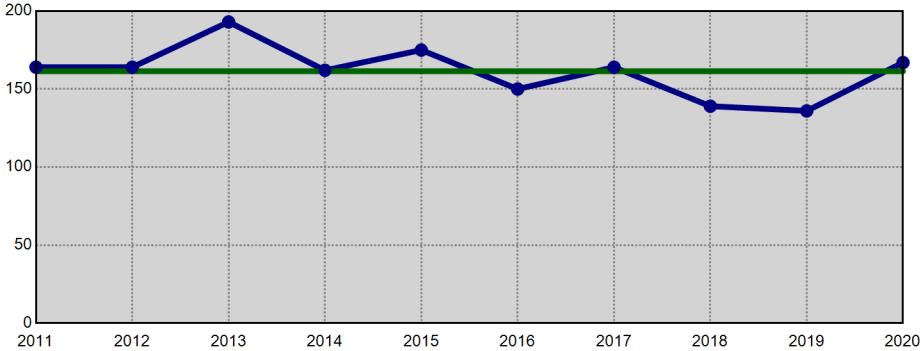

Property Crime - Annual YTD Avg: 1,233 (Bar Chart)

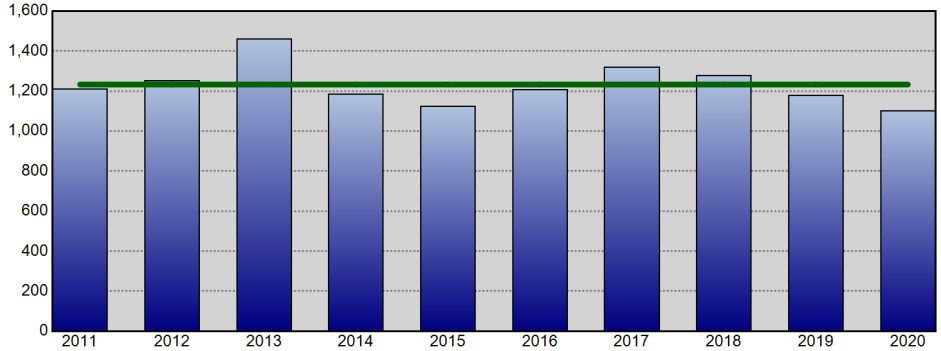

Property Crime - Annual YTD Avg: 1,233 (Line Chart)

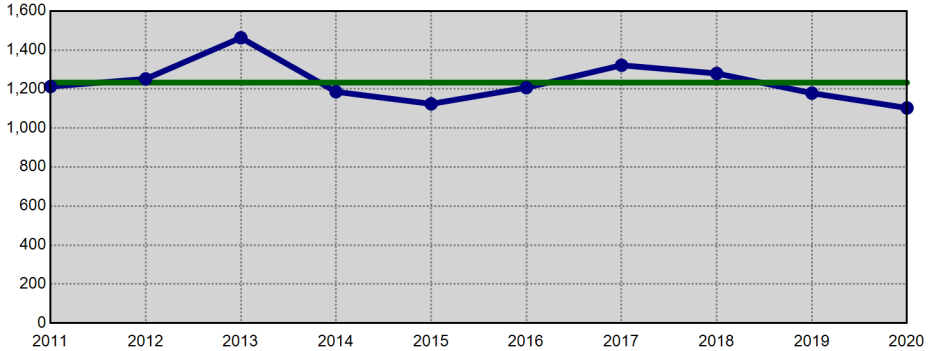

Information summarized for CompStat week ending 05/23/2020. The horizontal line on each chart represents the average of the prior 9 YTD offense totals.

Sourced from MNPD ARMS on 5/27/2020 9:09:24 AM. The figures above were sourced from incident reports using Uniform Crime Reporting definitions and reporting guidelines, based on the date when the crime was reported. This report is intended to be a management and planning tool and does not reflect the official UCR counts for the department. Incidents where a location is unknown or unspecified are included in the countywide totals.

East Precinct UCR Incidents - YTD Comparisons

Aggregated by precinct (incident location). Based on date when each incident was reported.

METROPOLITAN POLICE DEPARTMENT
of Nashville and Davidson County

All Part 1 Incidents - Annual YTD Avg: 1,475 (Bar Chart)

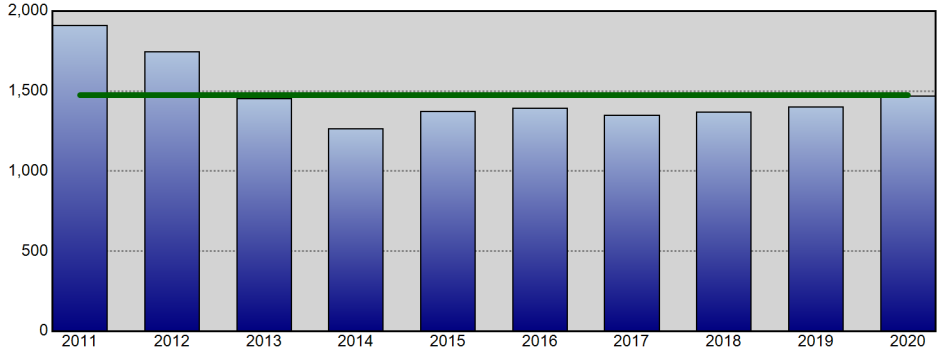

All Part 1 Incidents - Annual YTD Avg: 1,475 (Line Chart)

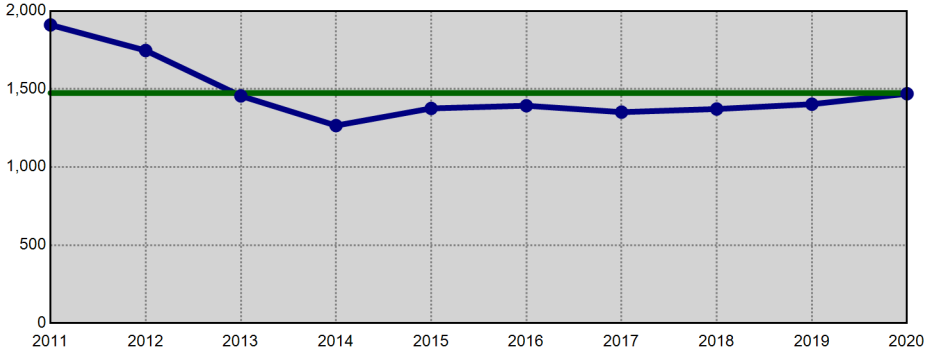

Violent Crime - Annual YTD Avg: 389 (Bar Chart)

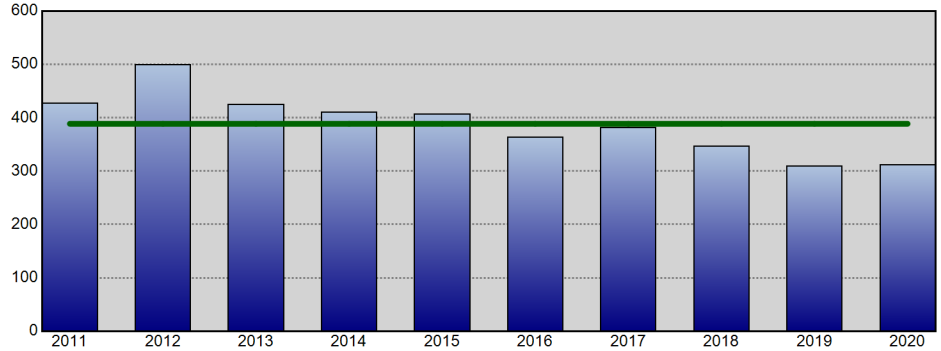

Violent Crime - Annual YTD Avg: 389 (Line Chart)

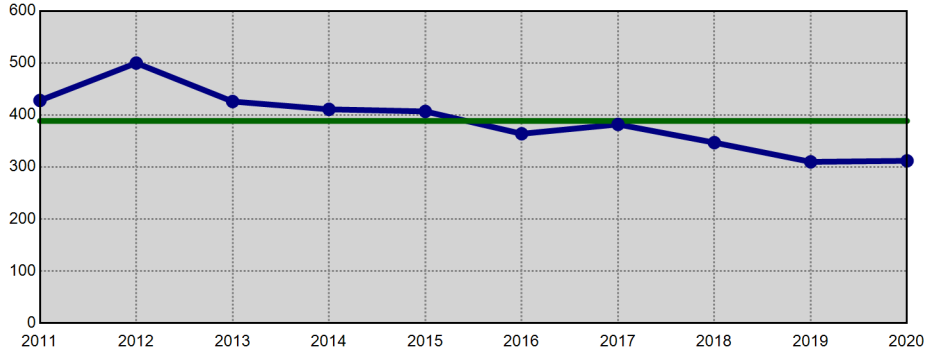

Property Crime - Annual YTD Avg: 1,086 (Bar Chart)

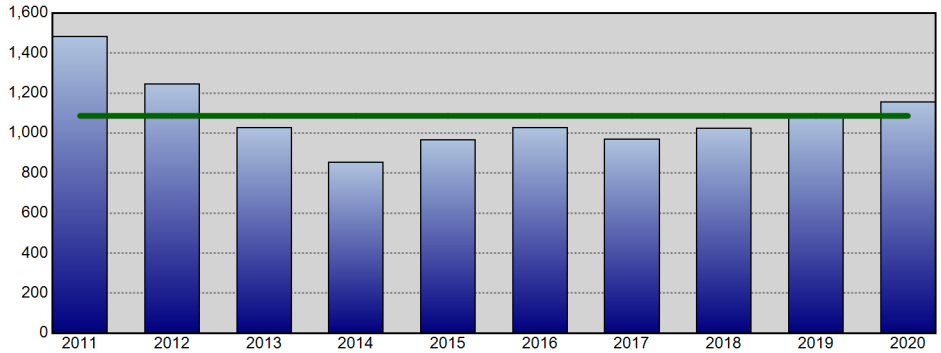

Property Crime - Annual YTD Avg: 1,086 (Line Chart)

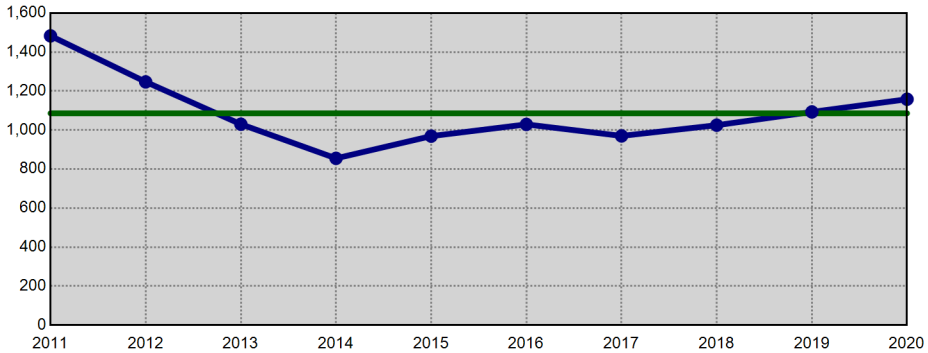

Information summarized for CompStat week ending 05/23/2020. The horizontal line on each chart represents the average of the prior 9 YTD offense totals.

Sourced from MNPD ARMS on 5/27/2020 9:09:25 AM. The figures above were sourced from incident reports using Uniform Crime Reporting definitions and reporting guidelines, based on the date when the crime was reported. This report is intended to be a management and planning tool and does not reflect the official UCR counts for the department. Incidents where a location is unknown or unspecified are included in the countywide totals.

South Precinct UCR Incidents - YTD Comparisons

Aggregated by precinct (incident location). Based on date when each incident was reported.

METROPOLITAN POLICE DEPARTMENT
of Nashville and Davidson County

All Part 1 Incidents - Annual YTD Avg: 2,385 (Bar Chart)

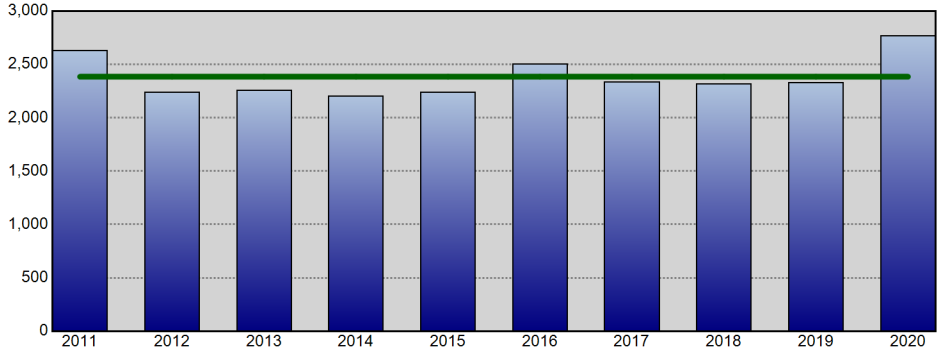

All Part 1 Incidents - Annual YTD Avg: 2,385 (Line Chart)

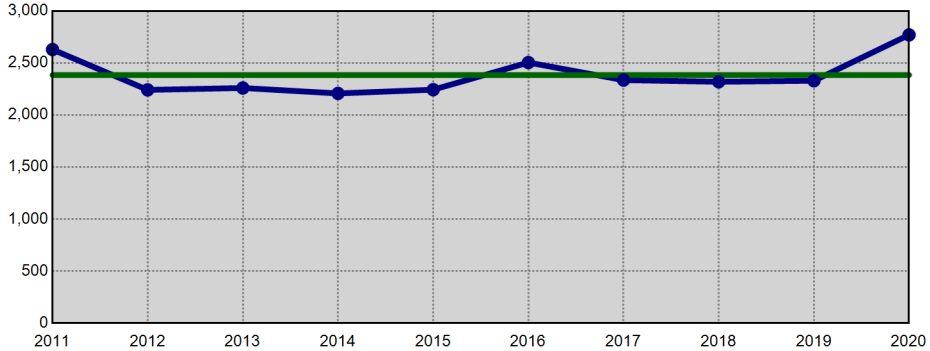

Violent Crime - Annual YTD Avg: 556 (Bar Chart)

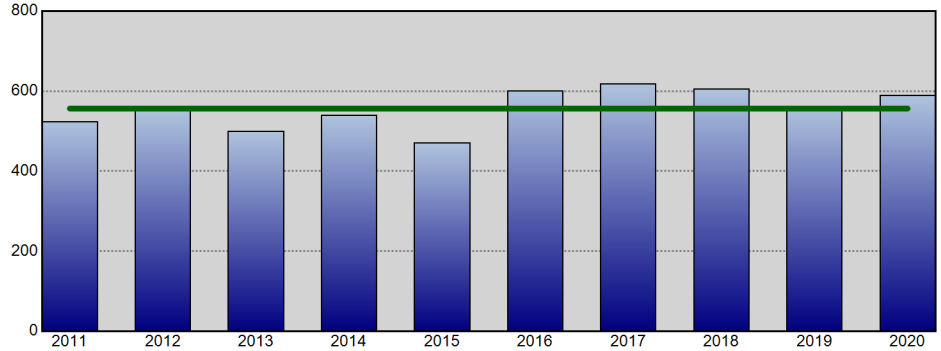

Violent Crime - Annual YTD Avg: 556 (Line Chart)

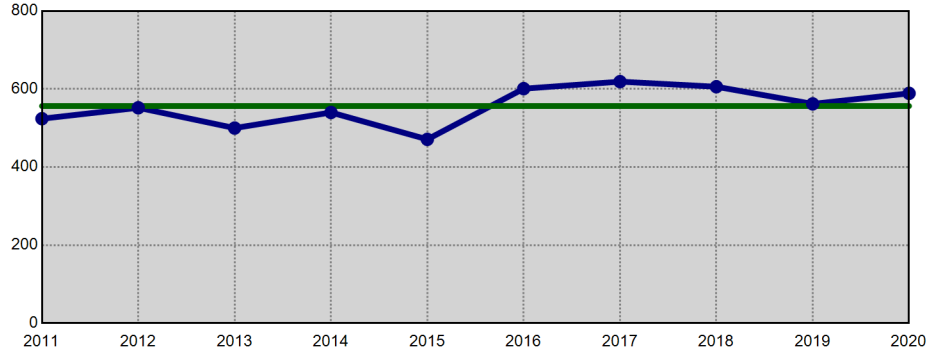

Property Crime - Annual YTD Avg: 1,828 (Bar Chart)

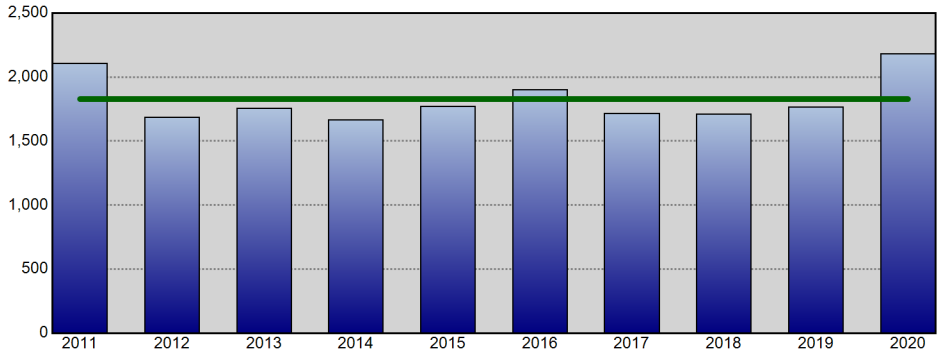

Property Crime - Annual YTD Avg: 1,828 (Line Chart)

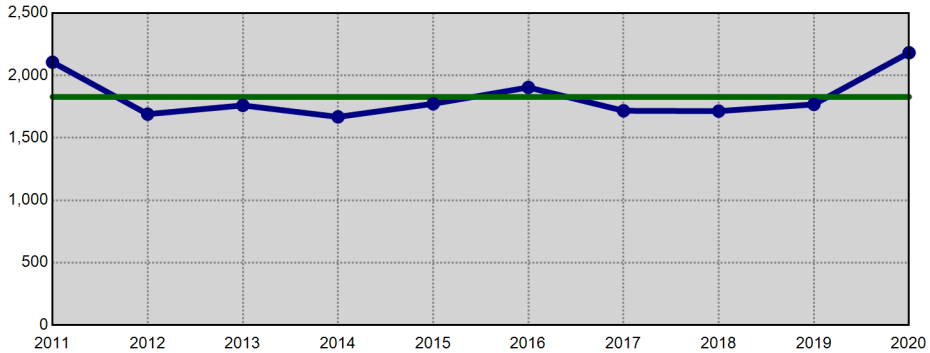

Information summarized for CompStat week ending 05/23/2020. The horizontal line on each chart represents the average of the prior 9 YTD offense totals.

Sourced from MNPD ARMS on 5/27/2020 9:09:27 AM. The figures above were sourced from incident reports using Uniform Crime Reporting definitions and reporting guidelines, based on the date when the crime was reported. This report is intended to be a management and planning tool and does not reflect the official UCR counts for the department. Incidents where a location is unknown or unspecified are included in the countywide totals.

Central Precinct UCR Incidents - YTD Comparisons

Aggregated by precinct (incident location). Based on date when each incident was reported.

METROPOLITAN POLICE DEPARTMENT
of Nashville and Davidson County

All Part 1 Incidents - Annual YTD Avg: 602 (Bar Chart)

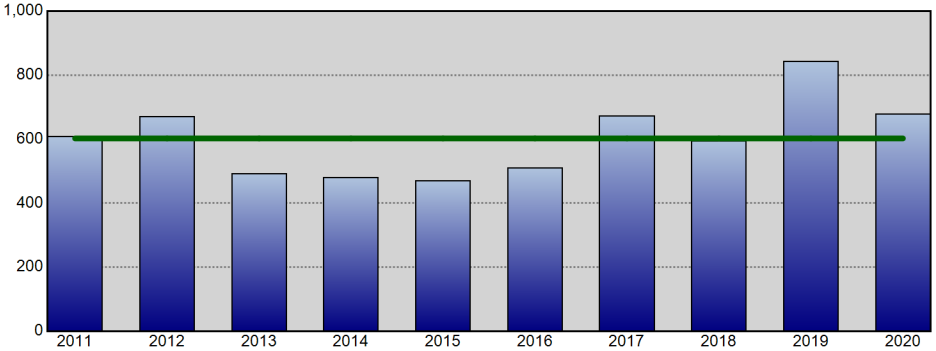

All Part 1 Incidents - Annual YTD Avg: 602 (Line Chart)

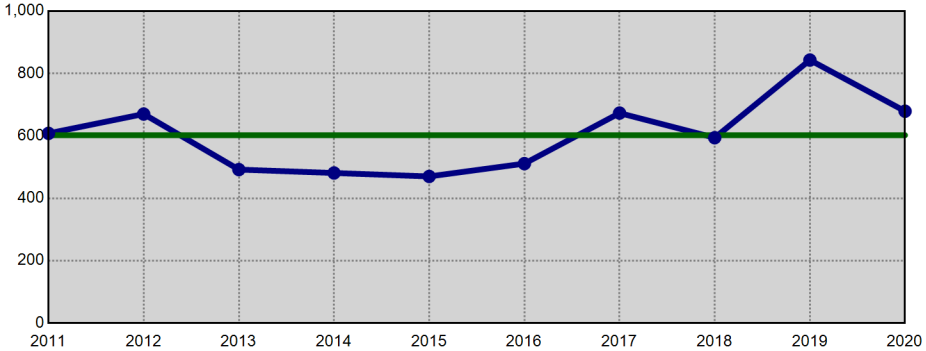

Violent Crime - Annual YTD Avg: 128 (Bar Chart)

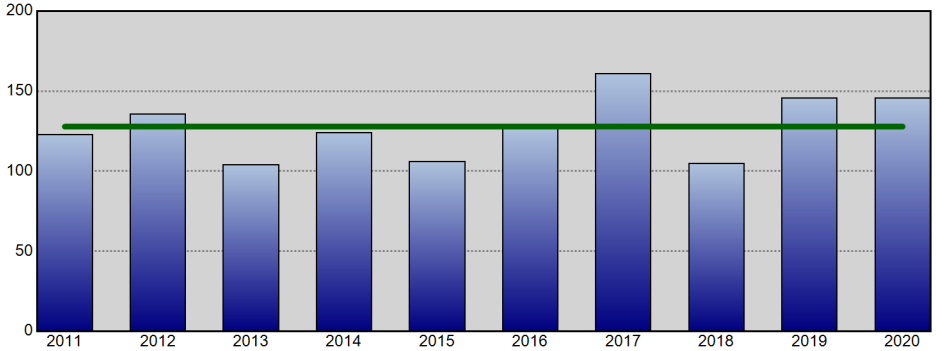

Violent Crime - Annual YTD Avg: 128 (Line Chart)

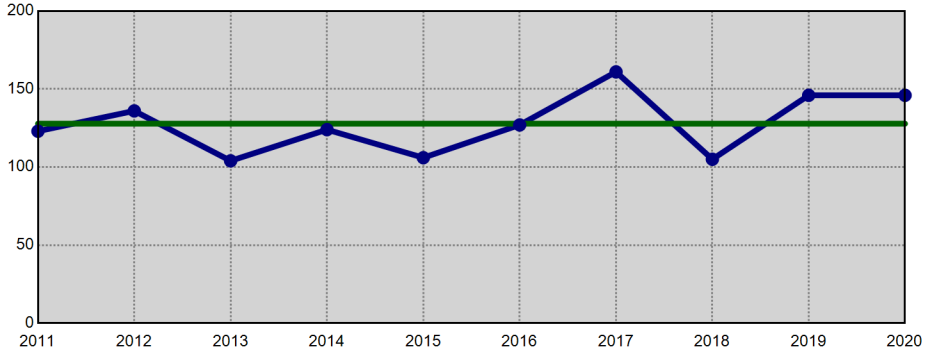

Property Crime - Annual YTD Avg: 474 (Bar Chart)

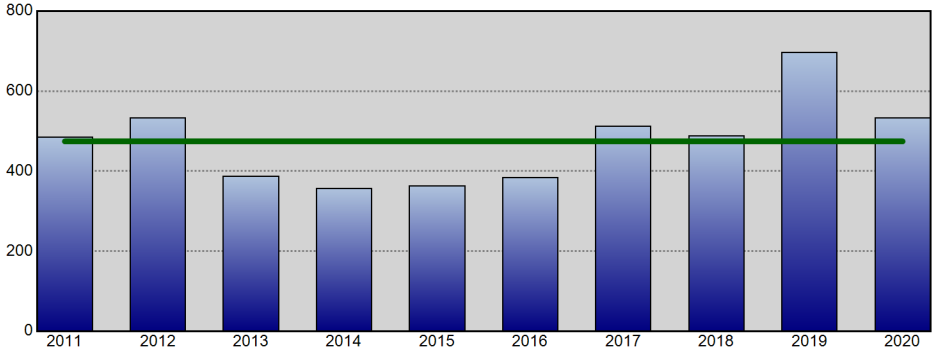

Property Crime - Annual YTD Avg: 474 (Line Chart)

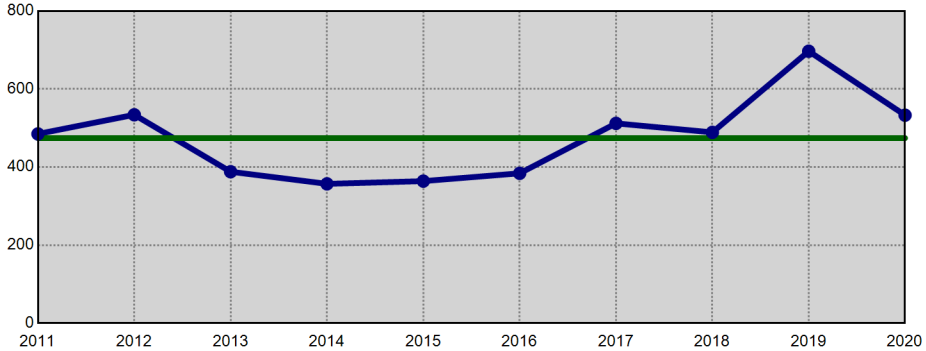

Information summarized for CompStat week ending 05/23/2020. The horizontal line on each chart represents the average of the prior 9 YTD offense totals.

Sourced from MNPD ARMS on 5/27/2020 9:09:28 AM. The figures above were sourced from incident reports using Uniform Crime Reporting definitions and reporting guidelines, based on the date when the crime was reported. This report is intended to be a management and planning tool and does not reflect the official UCR counts for the department. Incidents where a location is unknown or unspecified are included in the countywide totals.

Hermitage Precinct UCR Incidents - YTD Comparisons

METROPOLITAN POLICE DEPARTMENT
of Nashville and Davidson County

Aggregated by precinct (incident location). Based on date when each incident was reported.

All Part 1 Incidents - Annual YTD Avg: 2,230 (Bar Chart)

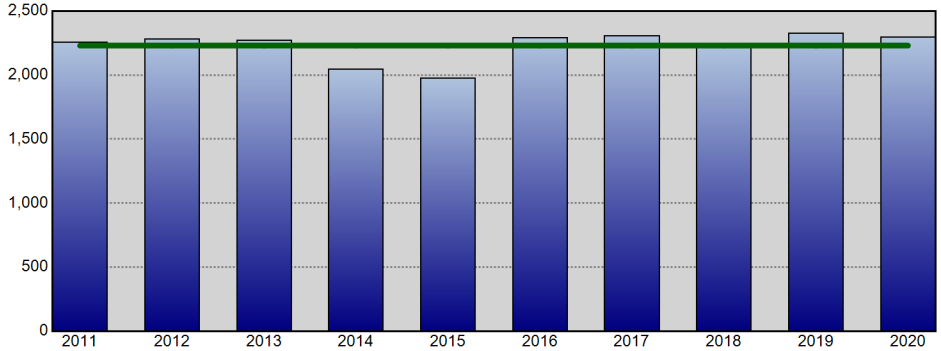

All Part 1 Incidents - Annual YTD Avg: 2,230 (Line Chart)

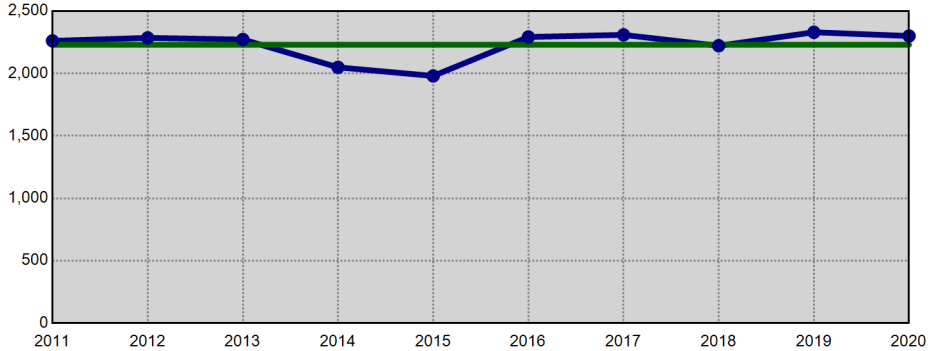

Violent Crime - Annual YTD Avg: 485 (Bar Chart)

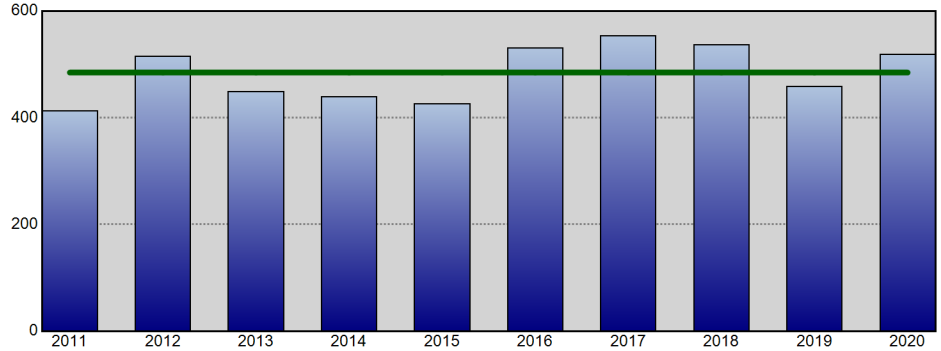

Violent Crime - Annual YTD Avg: 485 (Line Chart)

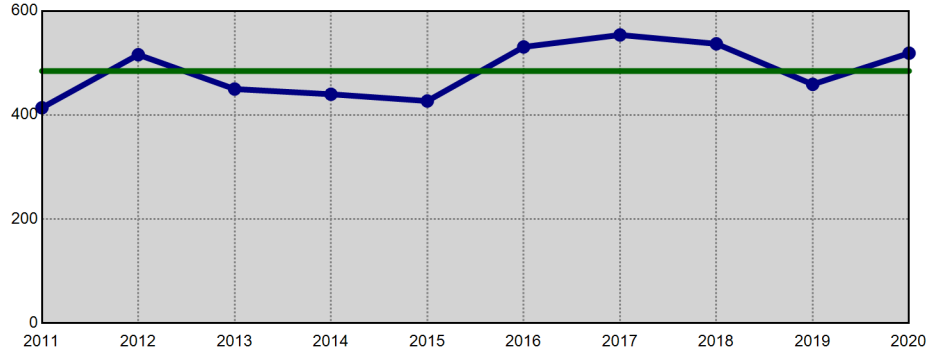

Property Crime - Annual YTD Avg: 1,745 (Bar Chart)

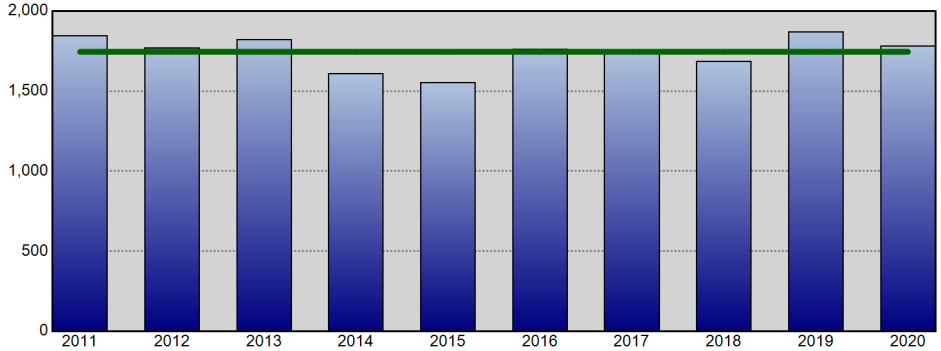

Property Crime - Annual YTD Avg: 1,745 (Line Chart)

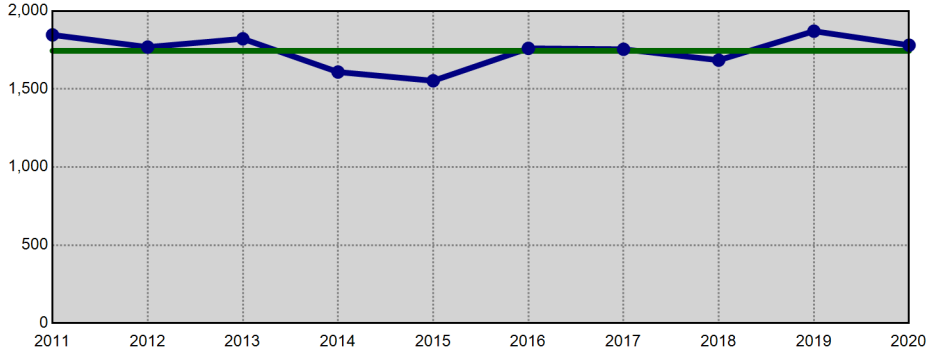

Information summarized for CompStat week ending 05/23/2020. The horizontal line on each chart represents the average of the prior 9 YTD offense totals.

Sourced from MNPD ARMS on 5/27/2020 9:09:29 AM. The figures above were sourced from incident reports using Uniform Crime Reporting definitions and reporting guidelines, based on the date when the crime was reported. This report is intended to be a management and planning tool and does not reflect the official UCR counts for the department. Incidents where a location is unknown or unspecified are included in the countywide totals.

North Precinct UCR Incidents - YTD Comparisons

Aggregated by precinct (incident location). Based on date when each incident was reported.

METROPOLITAN POLICE DEPARTMENT
of Nashville and Davidson County

All Part 1 Incidents - Annual YTD Avg: 1,550 (Bar Chart)

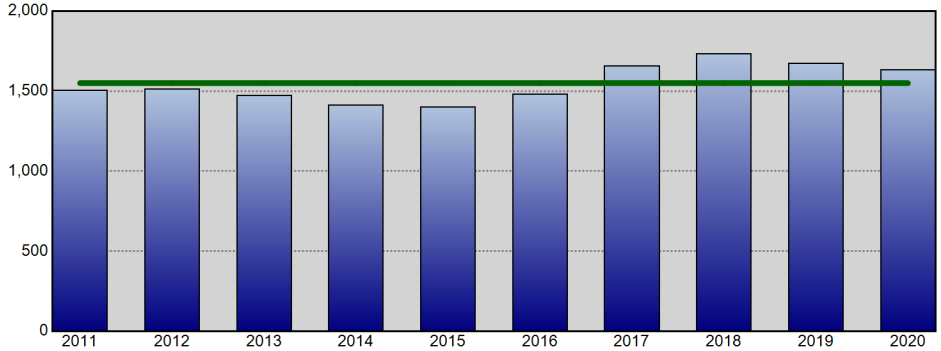

All Part 1 Incidents - Annual YTD Avg: 1,550 (Line Chart)

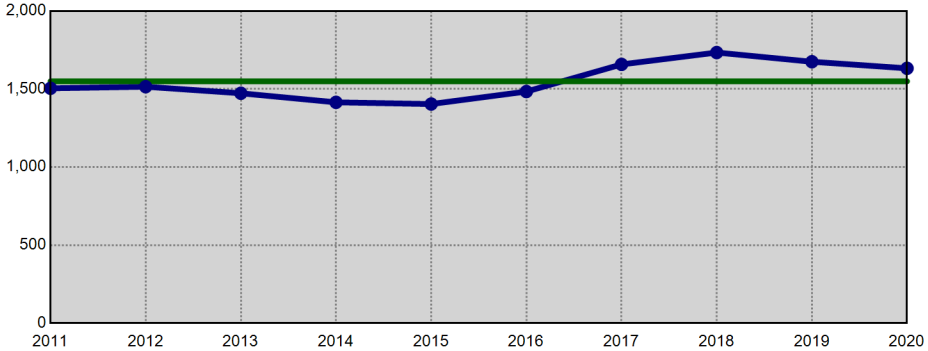

Violent Crime - Annual YTD Avg: 490 (Bar Chart)

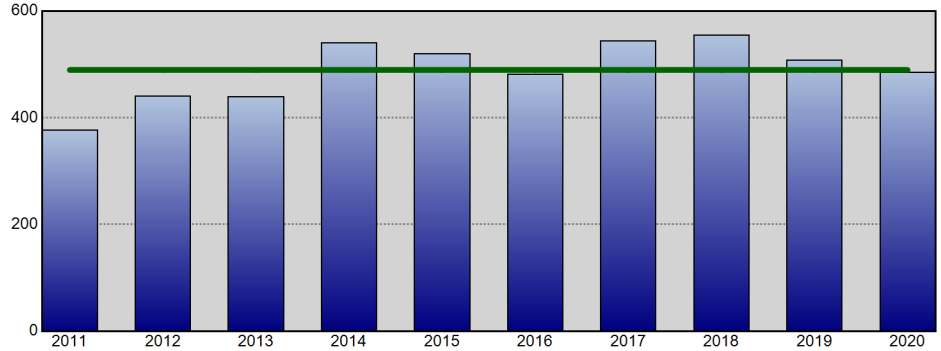

Violent Crime - Annual YTD Avg: 490 (Line Chart)

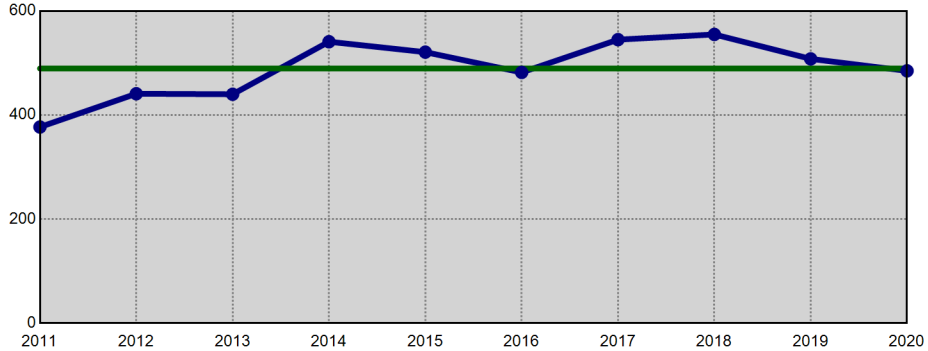

Property Crime - Annual YTD Avg: 1,060 (Bar Chart)

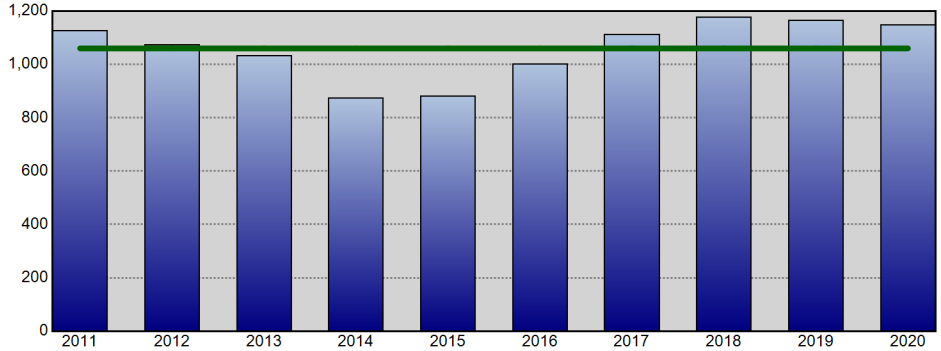

Property Crime - Annual YTD Avg: 1,060 (Line Chart)

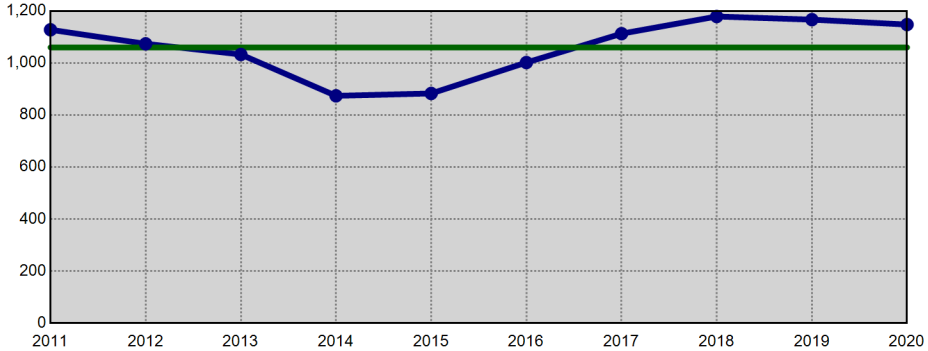

Information summarized for CompStat week ending 05/23/2020. The horizontal line on each chart represents the average of the prior 9 YTD offense totals.

Sourced from MNPD ARMS on 5/27/2020 9:09:30 AM. The figures above were sourced from incident reports using Uniform Crime Reporting definitions and reporting guidelines, based on the date when the crime was reported. This report is intended to be a management and planning tool and does not reflect the official UCR counts for the department. Incidents where a location is unknown or unspecified are included in the countywide totals.

Madison Precinct UCR Incidents - YTD Comparisons

Aggregated by precinct (incident location). Based on date when each incident was reported.

METROPOLITAN POLICE DEPARTMENT
of Nashville and Davidson County

All Part 1 Incidents - Annual YTD Avg: 1,412 (Bar Chart)

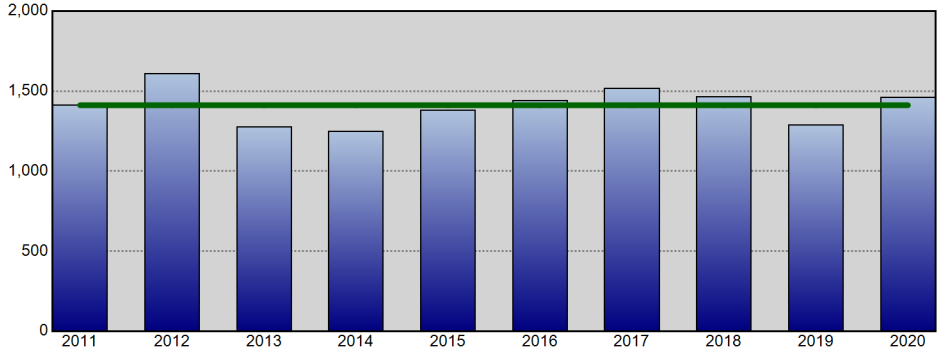

All Part 1 Incidents - Annual YTD Avg: 1,412 (Line Chart)

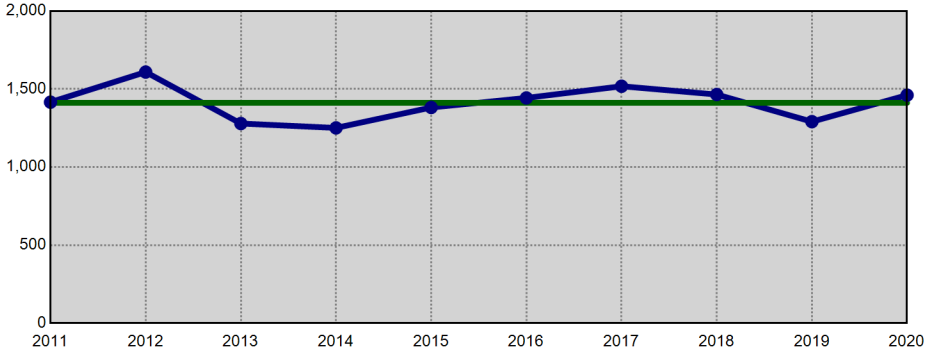

Violent Crime - Annual YTD Avg: 304 (Bar Chart)

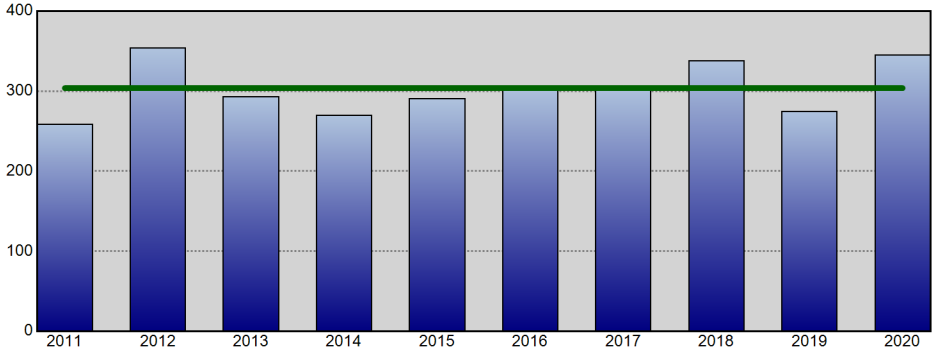

Violent Crime - Annual YTD Avg: 304 (Line Chart)

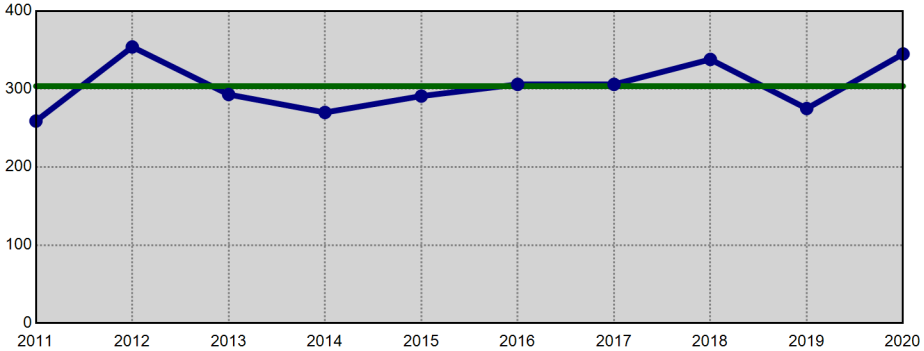

Property Crime - Annual YTD Avg: 1,108 (Bar Chart)

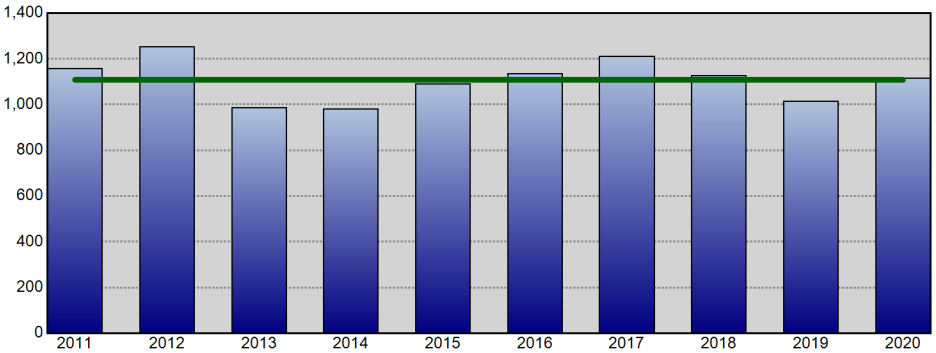

Property Crime - Annual YTD Avg: 1,108 (Line Chart)

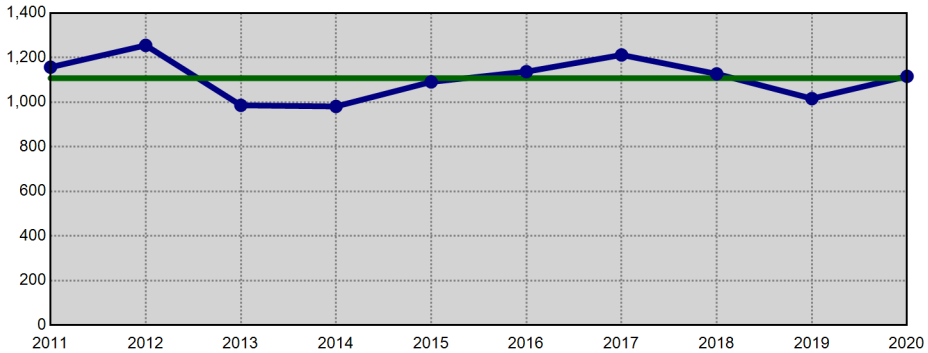

Information summarized for CompStat week ending 05/23/2020. The horizontal line on each chart represents the average of the prior 9 YTD offense totals.

Sourced from MNPD ARMS on 5/27/2020 9:09:31 AM. The figures above were sourced from incident reports using Uniform Crime Reporting definitions and reporting guidelines, based on the date when the crime was reported. This report is intended to be a management and planning tool and does not reflect the official UCR counts for the department. Incidents where a location is unknown or unspecified are included in the countywide totals.

Midtown Hills Precinct UCR Incidents - YTD Comparisons

Aggregated by precinct (incident location). Based on date when each incident was reported.

METROPOLITAN POLICE DEPARTMENT
of Nashville and Davidson County

All Part 1 Incidents - Annual YTD Avg: 1,533 (Bar Chart)

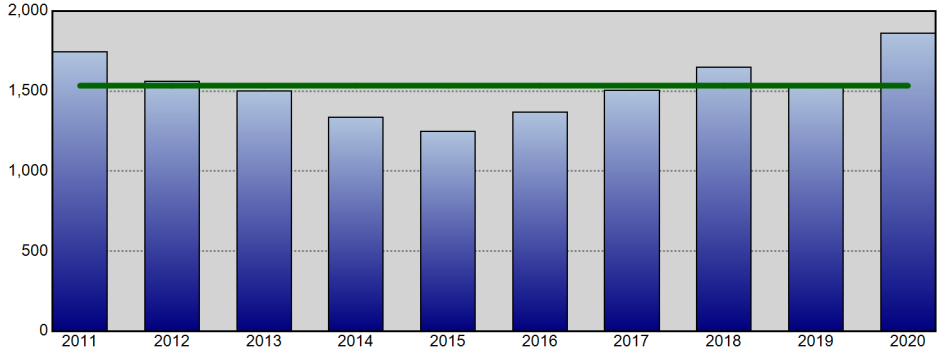

All Part 1 Incidents - Annual YTD Avg: 1,533 (Line Chart)

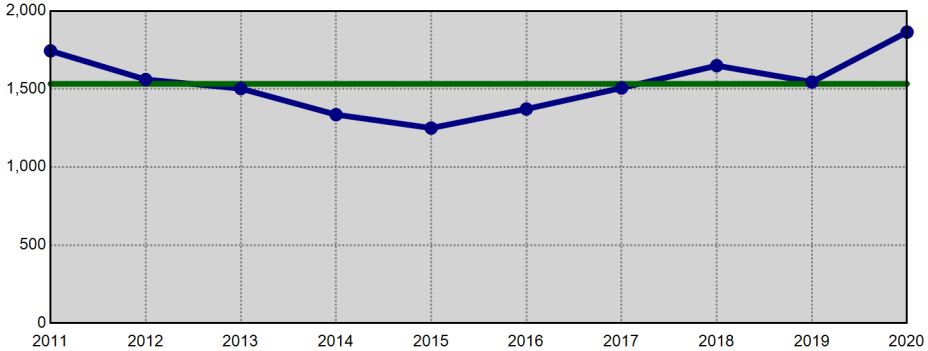

Violent Crime - Annual YTD Avg: 252 (Bar Chart)

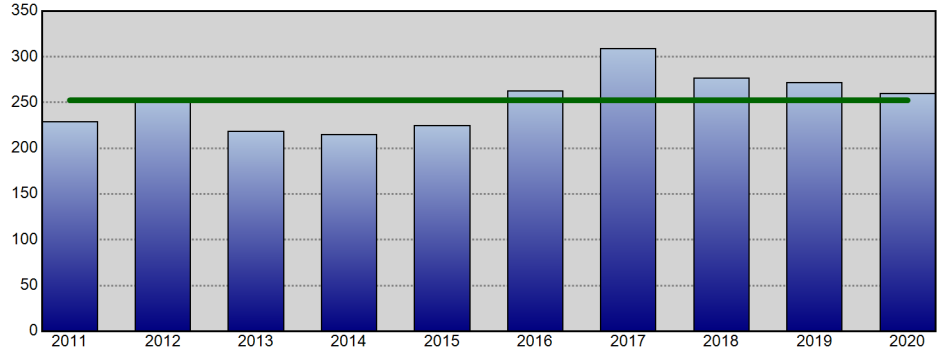

Violent Crime - Annual YTD Avg: 252 (Line Chart)

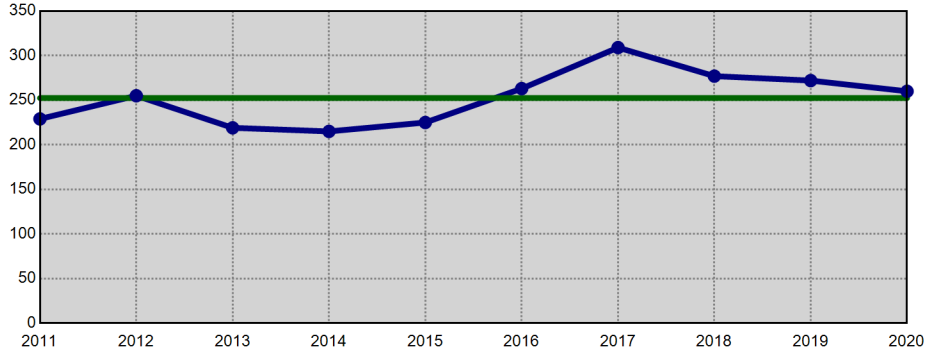

Property Crime - Annual YTD Avg: 1,281 (Bar Chart)

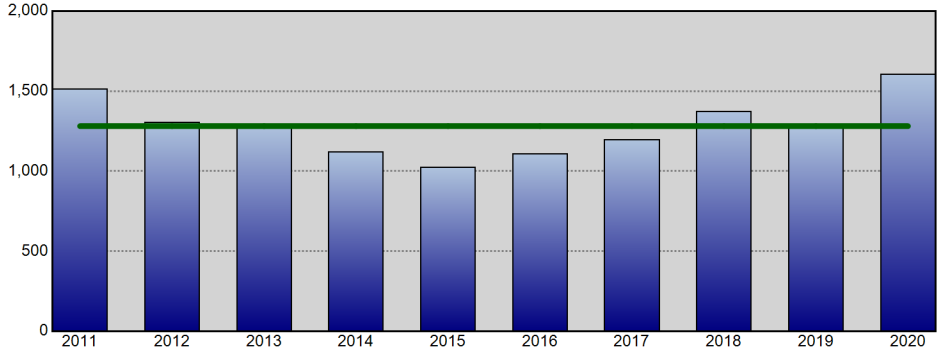

Property Crime - Annual YTD Avg: 1,281 (Line Chart)

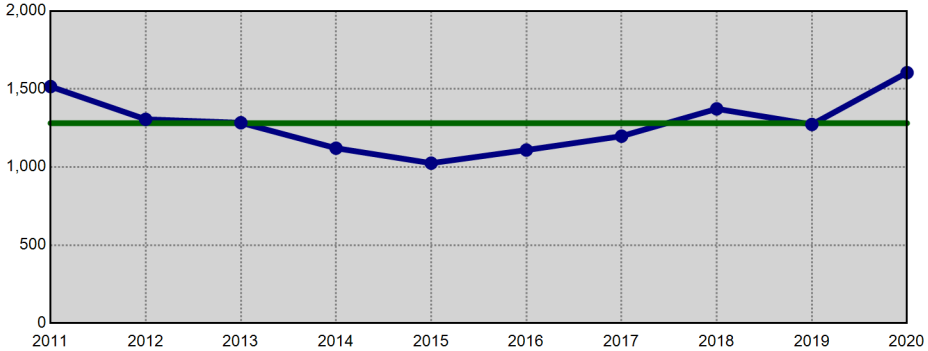

Information summarized for CompStat week ending 05/23/2020. The horizontal line on each chart represents the average of the prior 9 YTD offense totals.

Sourced from MNPD ARMS on 5/27/2020 9:09:33 AM. The figures above were sourced from incident reports using Uniform Crime Reporting definitions and reporting guidelines, based on the date when the crime was reported. This report is intended to be a management and planning tool and does not reflect the official UCR counts for the department. Incidents where a location is unknown or unspecified are included in the countywide totals.

County Calendar Year to Calendar Year Comparison

METROPOLITAN POLICE DEPARTMENT
of Nashville and Davidson County

Comparisons of Annual Totals for the Past Ten Years

Aggregated by precinct (incident location). Based on date when each incident was reported.

		Homicide	Forcible Rape	Commercial Robbery	Street Robbery	Total Robbery	Aggravated Assault	Commercial Burglary	Residential Burglary	Total Burglary	Larceny	Auto Theft	Violent Offenses	Property Offenses	Part I Offenses
2018 to	2018	89	576	275	1,856	2,131	5,023	1,070	2,566	3,636	21,023	3,134	7,819	27,793	35,612
2019	2019	85	521	248	1,746	1,994	4,986	1,069	2,350	3,419	22,001	2,813	7,586	28,233	35,819
	% Change	-4.5%	-9.5%	-9.8%	-5.9%	-6.4%	-0.7%	-0.1%	-8.4%	-6.0%	4.7%	-10.2%	-3.0%	1.6%	0.6%
2017 to	2017	111	562	321	1,747	2,068	5,073	1,312	2,911	4,223	19,223	2,588	7,814	26,034	33,848
2019	2019	85	521	248	1,746	1,994	4,986	1,069	2,350	3,419	22,001	2,813	7,586	28,233	35,819
	% Change	-23.4%	-7.3%	-22.7%	-0.1%	-3.6%	-1.7%	-18.5%	-19.3%	-19.0%	14.5%	8.7%	-2.9%	8.4%	5.8%
2016 to	2016	81	568	305	1,703	2,008	4,911	960	3,630	4,590	18,771	1,735	7,568	25,096	32,664
2019	2019	85	521	248	1,746	1,994	4,986	1,069	2,350	3,419	22,001	2,813	7,586	28,233	35,819
	% Change	4.9%	-8.3%	-18.7%	2.5%	-0.7%	1.5%	11.4%	-35.3%	-25.5%	17.2%	62.1%	0.2%	12.5%	9.7%
2015 to	2015	80	605	251	1,649	1,900	4,931	909	4,209	5,118	18,785	1,434	7,516	25,337	32,853
2019	2019	85	521	248	1,746	1,994	4,986	1,069	2,350	3,419	22,001	2,813	7,586	28,233	35,819
	% Change	6.3%	-13.9%	-1.2%	5.9%	4.9%	1.1%	17.6%	-44.2%	-33.2%	17.1%	96.2%	0.9%	11.4%	9.0%
2014 to	2014	42	601	209	1,329	1,538	5,257	940	3,836	4,776	17,916	1,108	7,438	23,800	31,238
2019	2019	85	521	248	1,746	1,994	4,986	1,069	2,350	3,419	22,001	2,813	7,586	28,233	35,819
	% Change	102.4%	-13.3%	18.7%	31.4%	29.6%	-5.2%	13.7%	-38.7%	-28.4%	22.8%	153.9%	2.0%	18.6%	14.7%
2013 to	2013	42	528	225	1,409	1,634	4,806	890	4,788	5,678	18,100	1,203	7,010	24,981	31,991
2019	2019	85	521	248	1,746	1,994	4,986	1,069	2,350	3,419	22,001	2,813	7,586	28,233	35,819
	% Change	102.4%	-1.3%	10.2%	23.9%	22.0%	3.7%	20.1%	-50.9%	-39.8%	21.6%	133.8%	8.2%	13.0%	12.0%
2012 to	2012	59	544	237	1,480	1,717	5,371	1,012	4,733	5,745	19,216	1,386	7,691	26,347	34,038
2019	2019	85	521	248	1,746	1,994	4,986	1,069	2,350	3,419	22,001	2,813	7,586	28,233	35,819
	% Change	44.1%	-4.2%	4.6%	18.0%	16.1%	-7.2%	5.6%	-50.3%	-40.5%	14.5%	103.0%	-1.4%	7.2%	5.2%
2011 to	2011	51	550	290	1,588	1,878	4,921	1,118	6,298	7,416	20,249	1,770	7,400	29,435	36,835
2019	2019	85	521	248	1,746	1,994	4,986	1,069	2,350	3,419	22,001	2,813	7,586	28,233	35,819
	% Change	66.7%	-5.3%	-14.5%	9.9%	6.2%	1.3%	-4.4%	-62.7%	-53.9%	8.7%	58.9%	2.5%	-4.1%	-2.8%
2010 to	2010	61	493	297	1,503	1,800	4,718	1,156	6,617	7,773	20,989	1,625	7,072	30,387	37,459
2019	2019	85	521	248	1,746	1,994	4,986	1,069	2,350	3,419	22,001	2,813	7,586	28,233	35,819
	% Change	39.3%	5.7%	-16.5%	16.2%	10.8%	5.7%	-7.5%	-64.5%	-56.0%	4.8%	73.1%	7.3%	-7.1%	-4.4%
2009 to	2009	81	498	303	1,719	2,022	4,741	1,185	5,545	6,730	21,826	1,743	7,342	30,299	37,641
2019	2019	85	521	248	1,746	1,994	4,986	1,069	2,350	3,419	22,001	2,813	7,586	28,233	35,819
	% Change	4.9%	4.6%	-18.2%	1.6%	-1.4%	5.2%	-9.8%	-57.6%	-49.2%	0.8%	61.4%	3.3%	-6.8%	-4.8%

Information summarized for CompStat week ending 05/23/2020.

Sourced from MNPD ARMS on 5/27/2020 9:09:34 AM. The figures above were sourced from incident reports using Uniform Crime Reporting definitions and reporting guidelines, based on the date when the crime was reported. This report is intended to be a management and planning tool and does not reflect the official UCR counts for the department. Incidents where a location is unknown or unspecified are included in the countywide totals..

County UCR Incidents - Annual Comparison Charts

Aggregated by precinct (incident location). Based on date when each incident was reported.

METROPOLITAN POLICE DEPARTMENT
of Nashville and Davidson County

Year End Total Part 1 Incidents - Prior 9 Year Annual Avg: 33,878

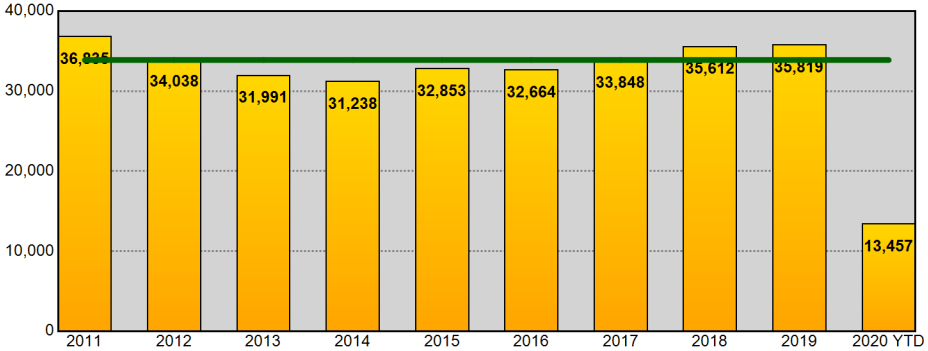

Year End Total Part 1 Incidents - Prior 9 Year Annual Avg: 33,878

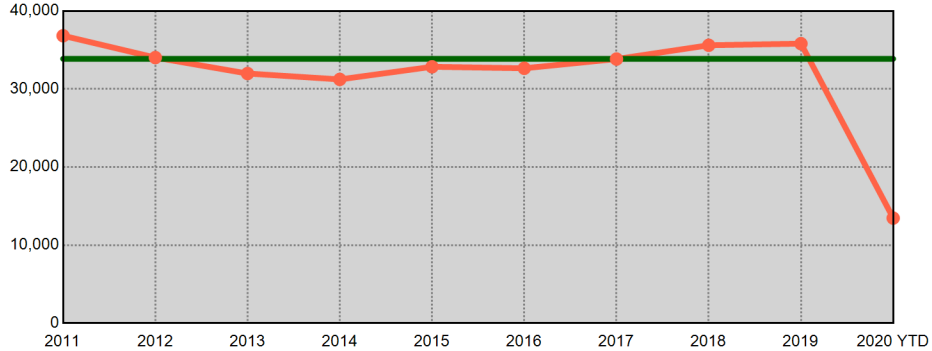

Year End Total Violent Part 1 Incidents - Prior 9 Year Annual Avg: 7,538

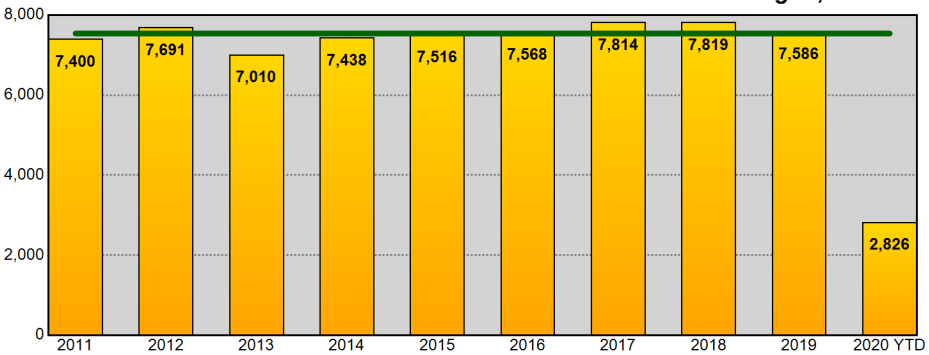

Year End Total Violent Part 1 Incidents - Prior 9 Year Annual Avg: 7,538

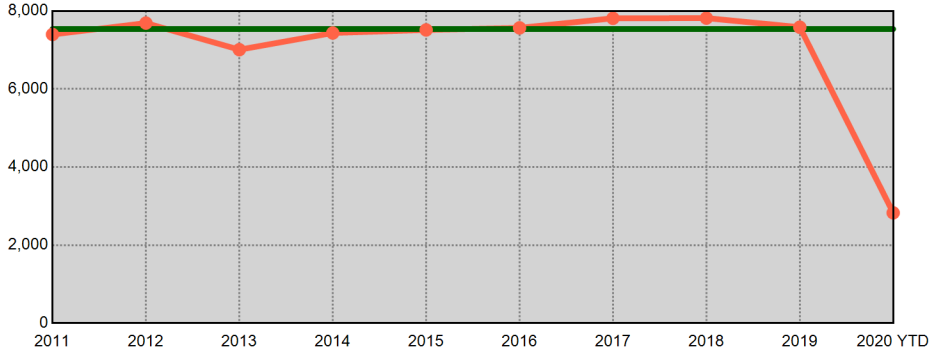

Year End Total Property Part 1 Incidents - Prior 9 Year Annual Avg: 26,340

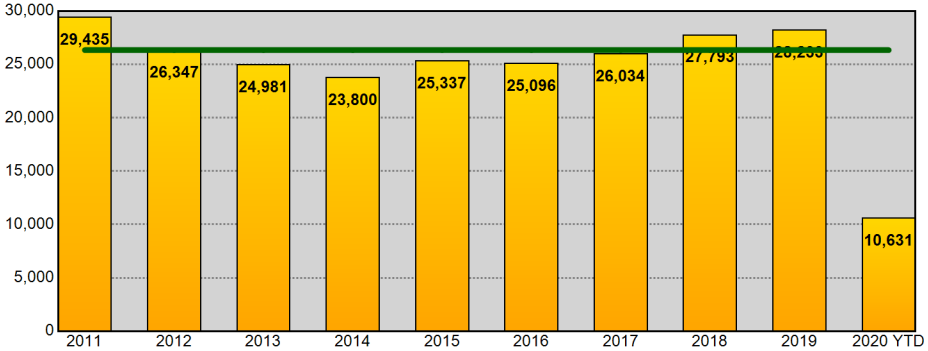

Year End Total Property Part 1 Incidents - Prior 9 Year Annual Avg: 26,340

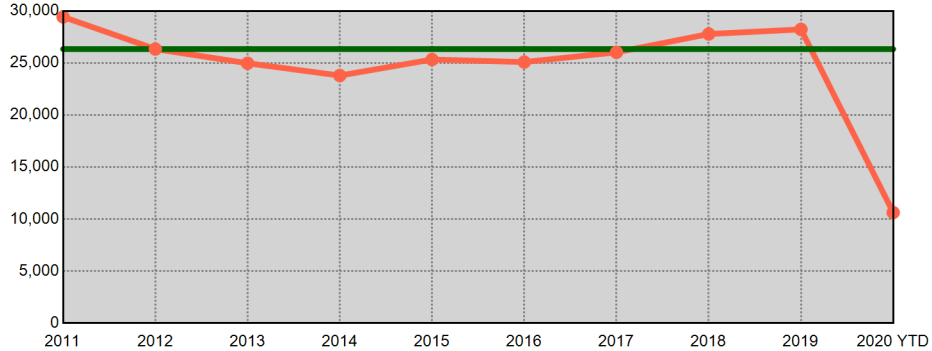

Information summarized for CompStat week ending 05/23/2020. Current year statistics are summarized for 2020 YTD. The horizontal line on each chart represents the average of the prior 9 year end offense totals.

Sourced from MNPD ARMS on 5/27/2020 9:09:34 AM. The figures above were sourced from incident reports using Uniform Crime Reporting definitions and reporting guidelines, based on the date when the crime was reported. This report is intended to be a management and planning tool and does not reflect the official UCR counts for the department. Incidents where a location is unknown or unspecified are included in the countywide totals.

West Precinct UCR Incidents - Annual Comparisons

Aggregated by precinct (incident location). Based on date when each incident was reported.

METROPOLITAN POLICE DEPARTMENT
of Nashville and Davidson County

Year End Total Part 1 Incidents - Prior 9 Year Annual Avg: 3,753

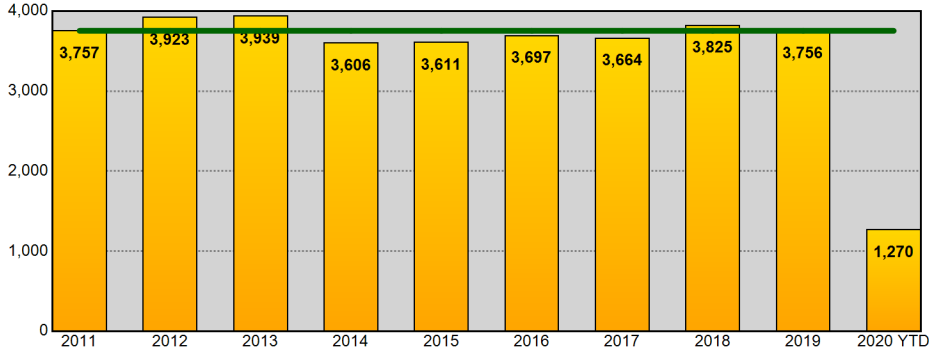

Year End Total Part 1 Incidents - Prior 9 Year Annual Avg: 3,753

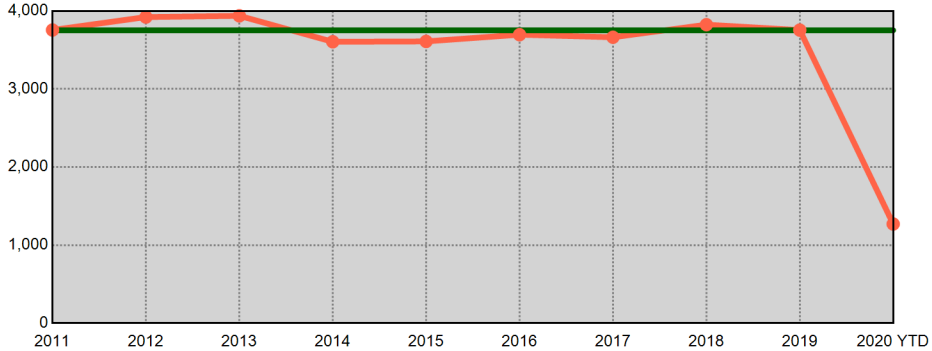

Year End Total Violent Part 1 Incidents - Prior 9 Year Annual Avg: 476

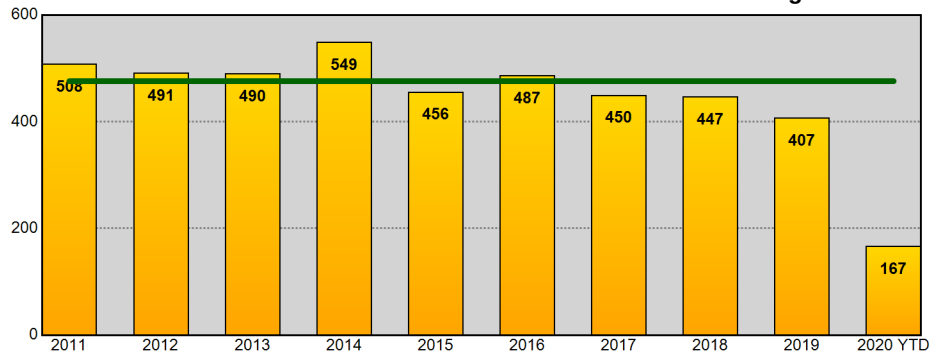

Year End Total Violent Part 1 Incidents - Prior 9 Year Annual Avg: 476

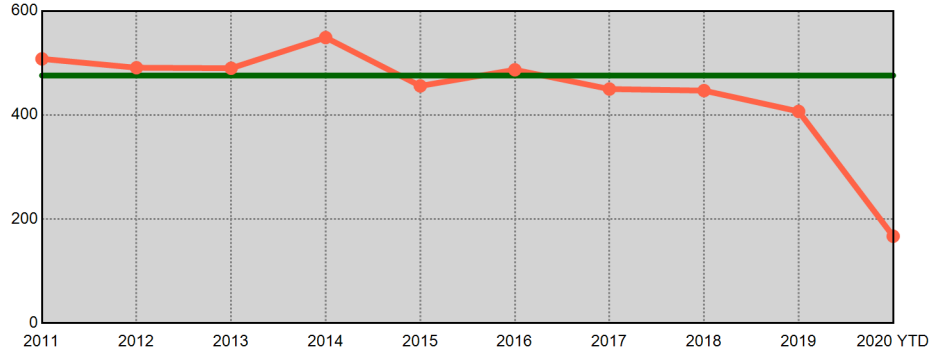

Year End Total Property Part 1 Incidents - Prior 9 Year Annual Avg: 3,277

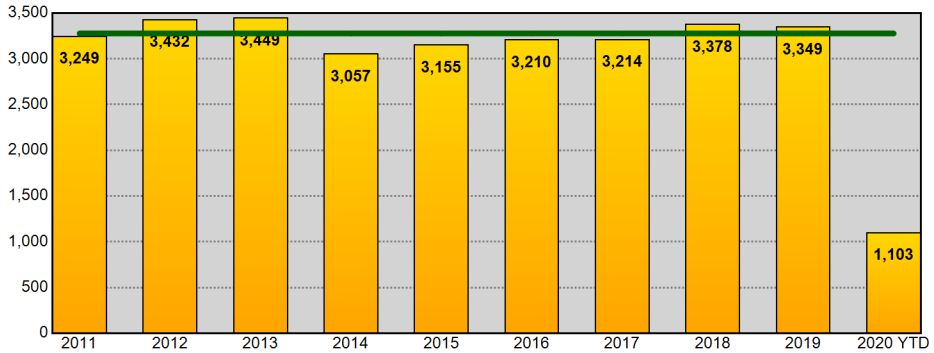

Year End Total Property Part 1 Incidents - Prior 9 Year Annual Avg: 3,277

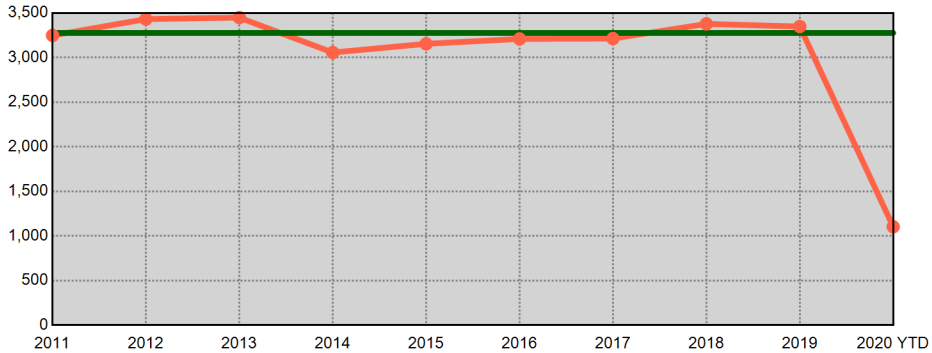

Information summarized for CompStat week ending 05/23/2020. Current year statistics are summarized for 2020 YTD. The horizontal line on each chart represents the average of the prior 9 year end offense totals.

Sourced from MNPD ARMS on 5/27/2020 9:09:35 AM. The figures above were sourced from incident reports using Uniform Crime Reporting definitions and reporting guidelines, based on the date when the crime was reported. This report is intended to be a management and planning tool and does not reflect the official UCR counts for the department. Incidents where a location is unknown or unspecified are included in the countywide totals.

East Precinct UCR Incidents - Annual Comparisons

Aggregated by precinct (incident location). Based on date when each incident was reported.

METROPOLITAN POLICE DEPARTMENT
of Nashville and Davidson County

Year End Total Part 1 Incidents - Prior 9 Year Annual Avg: 3,996

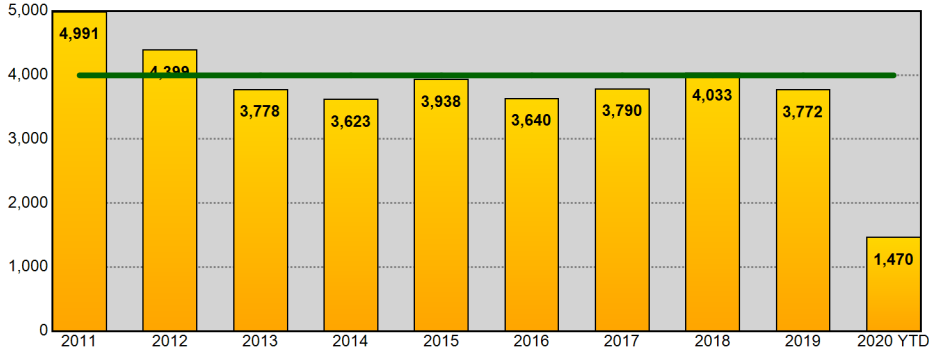

Year End Total Part 1 Incidents - Prior 9 Year Annual Avg: 3,996

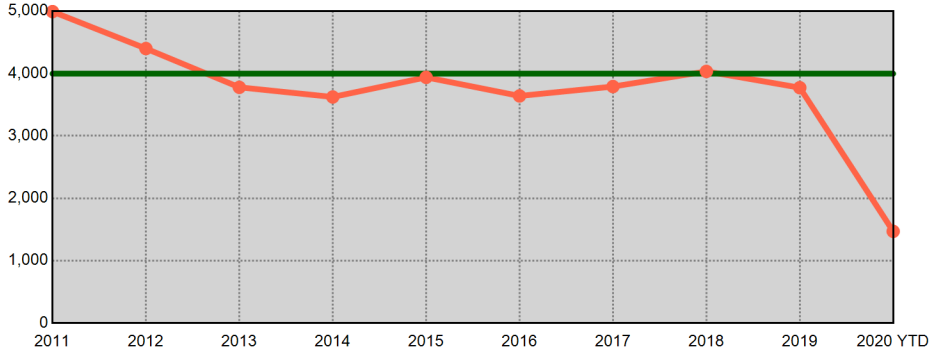

Year End Total Violent Part 1 Incidents - Prior 9 Year Annual Avg: 1,067

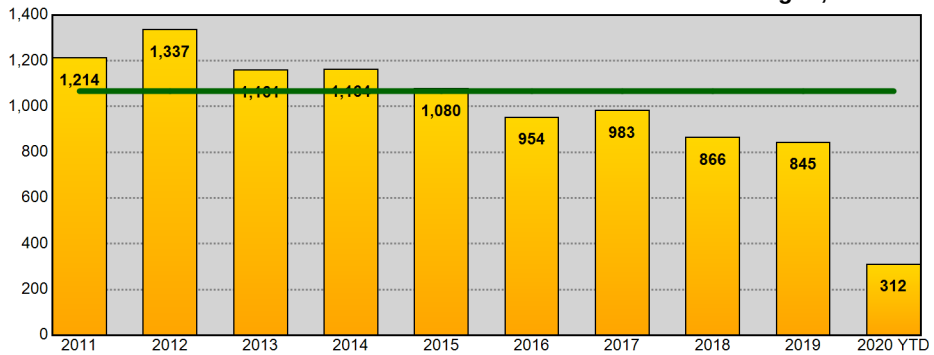

Year End Total Violent Part 1 Incidents - Prior 9 Year Annual Avg: 1,067

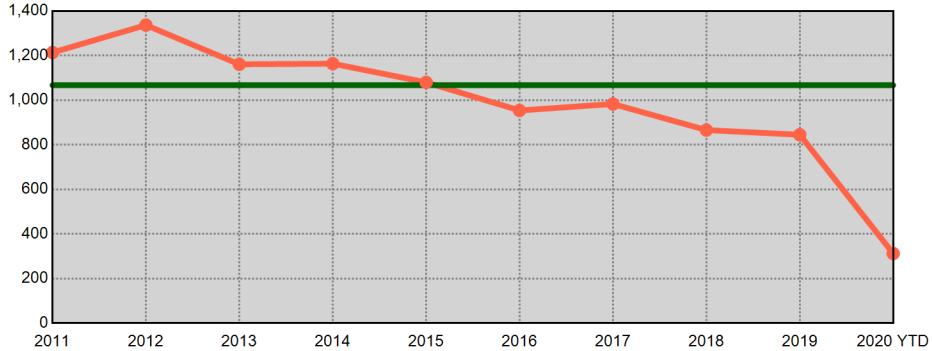

Year End Total Property Part 1 Incidents - Prior 9 Year Annual Avg: 2,929

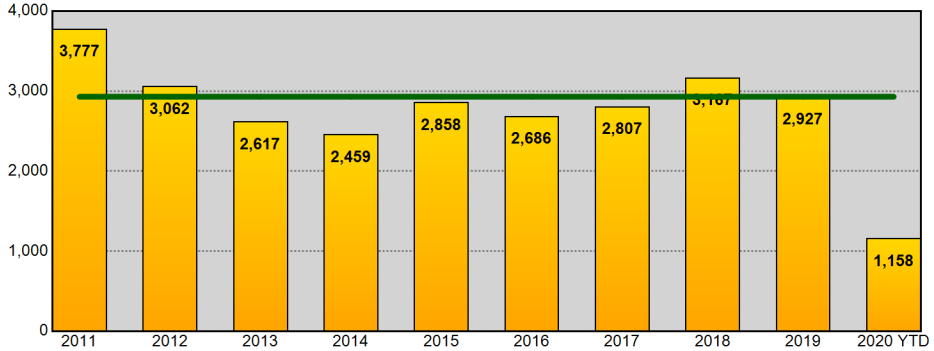

Year End Total Property Part 1 Incidents - Prior 9 Year Annual Avg: 2,929

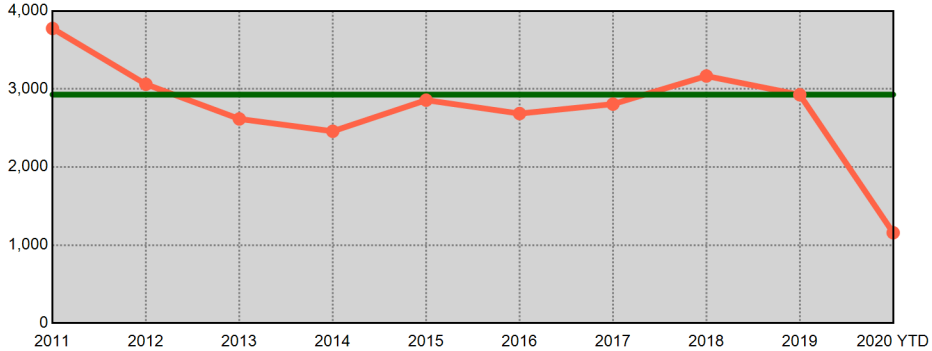

Information summarized for CompStat week ending 05/23/2020. Current year statistics are summarized for 2020 YTD. The horizontal line on each chart represents the average of the prior 9 year end offense totals.

Sourced from MNPD ARMS on 5/27/2020 9:09:37 AM. The figures above were sourced from incident reports using Uniform Crime Reporting definitions and reporting guidelines, based on the date when the crime was reported. This report is intended to be a management and planning tool and does not reflect the official UCR counts for the department. Incidents where a location is unknown or unspecified are included in the countywide totals.

South Precinct UCR Incidents - Annual Comparisons

Aggregated by precinct (incident location). Based on date when each incident was reported.

METROPOLITAN POLICE DEPARTMENT

of Nashville and Davidson County

Year End Total Part 1 Incidents - Prior 9 Year Annual Avg: 6,192

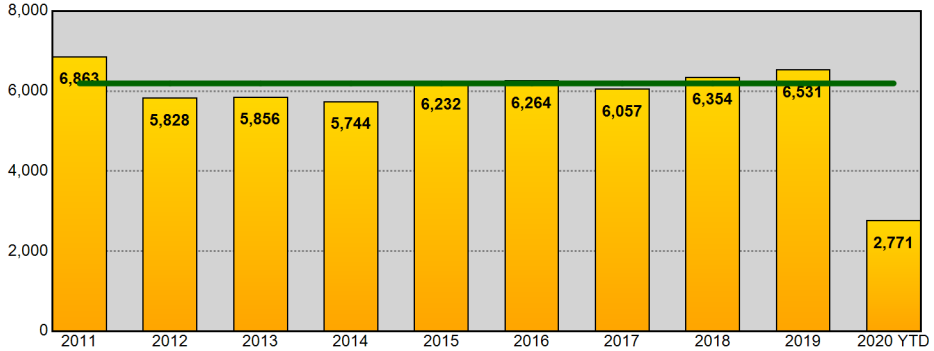

Year End Total Part 1 Incidents - Prior 9 Year Annual Avg: 6,192

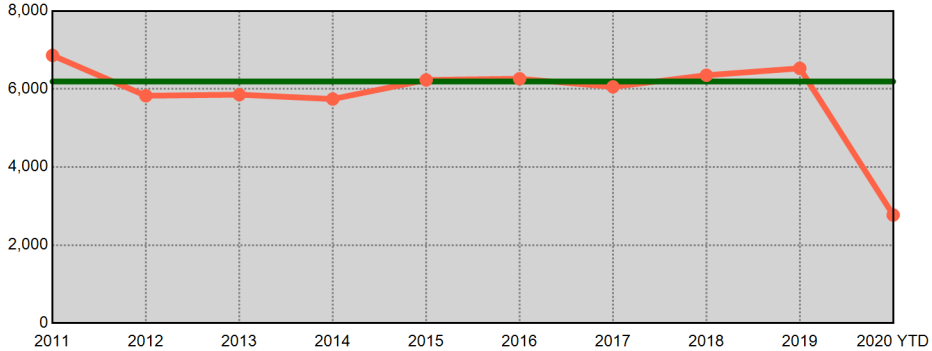

Year End Total Violent Part 1 Incidents - Prior 9 Year Annual Avg: 1,499

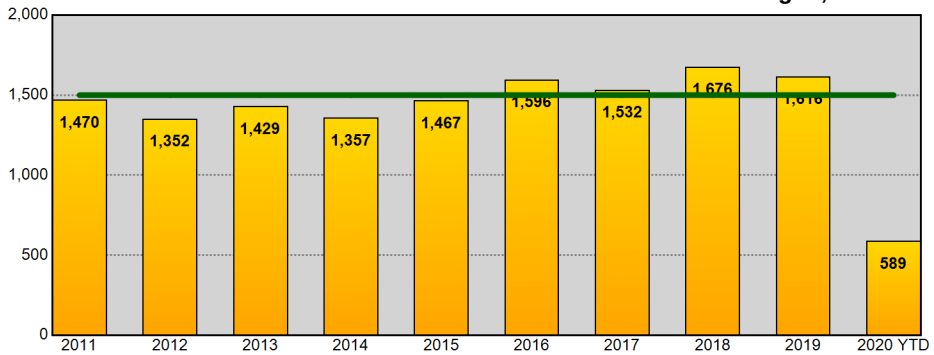

Year End Total Violent Part 1 Incidents - Prior 9 Year Annual Avg: 1,499

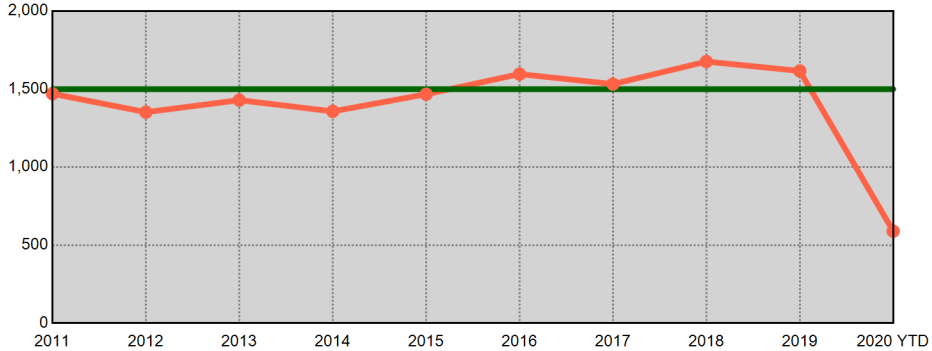

Year End Total Property Part 1 Incidents - Prior 9 Year Annual Avg: 4,693

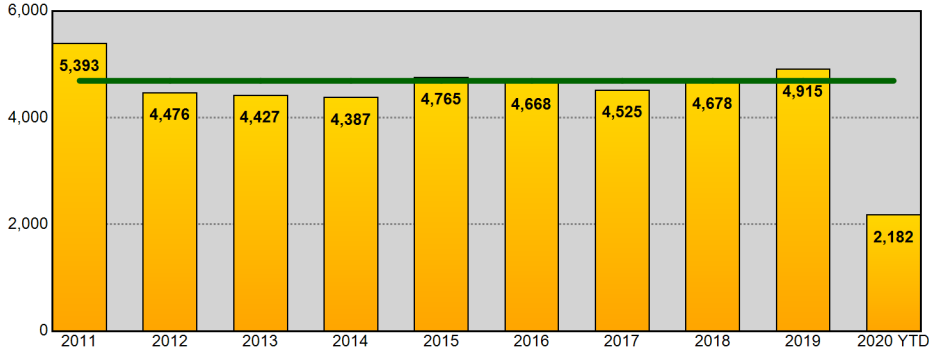

Year End Total Property Part 1 Incidents - Prior 9 Year Annual Avg: 4,693

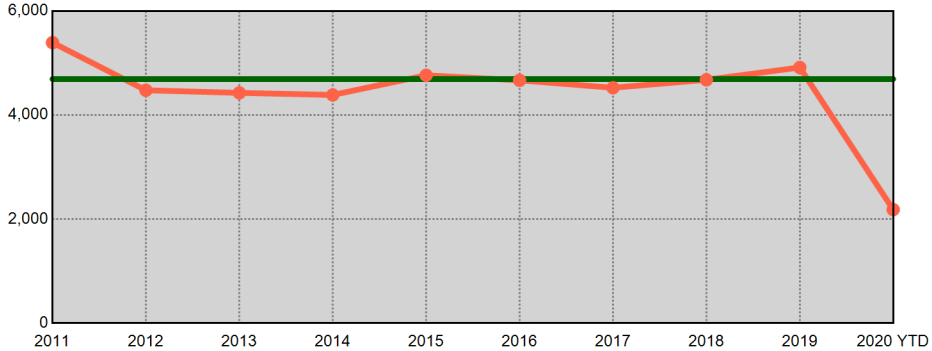

Information summarized for CompStat week ending 05/23/2020. Current year statistics are summarized for 2020 YTD. The horizontal line on each chart represents the average of the prior 9 year end offense totals.

Sourced from MNPD ARMS on 5/27/2020 9:09:38 AM. The figures above were sourced from incident reports using Uniform Crime Reporting definitions and reporting guidelines, based on the date when the crime was reported. This report is intended to be a management and planning tool and does not reflect the official UCR counts for the department. Incidents where a location is unknown or unspecified are included in the countywide totals.

Central Precinct UCR Incidents - Annual Comparisons

METROPOLITAN POLICE DEPARTMENT
of Nashville and Davidson County

Aggregated by precinct (incident location). Based on date when each incident was reported.

Year End Total Part 1 Incidents - Prior 9 Year Annual Avg: 1,755

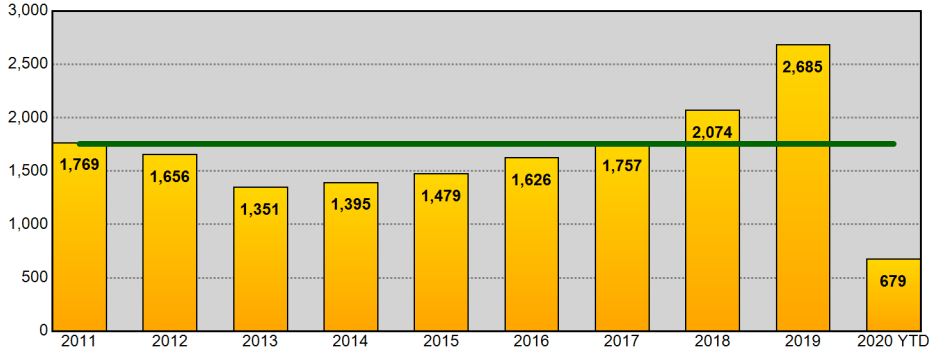

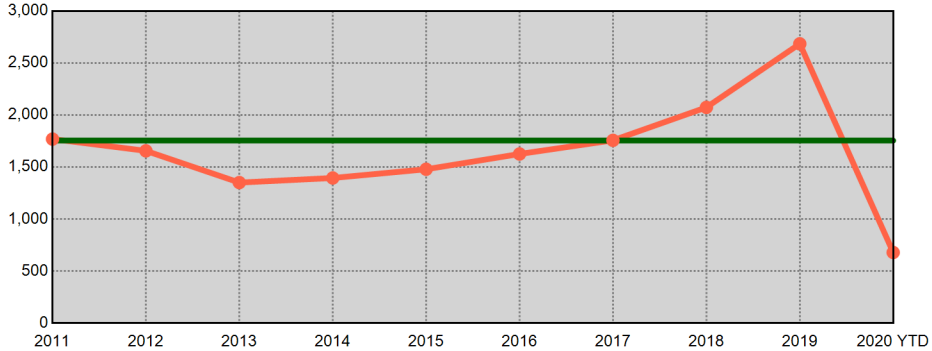

Year End Total Violent Part 1 Incidents - Prior 9 Year Annual Avg: 383

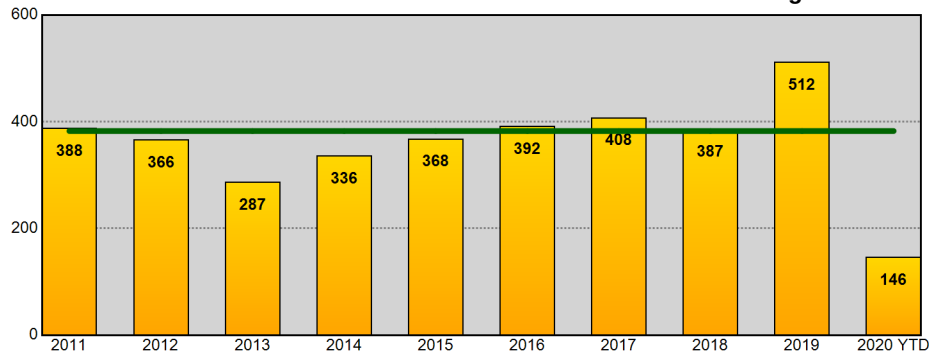

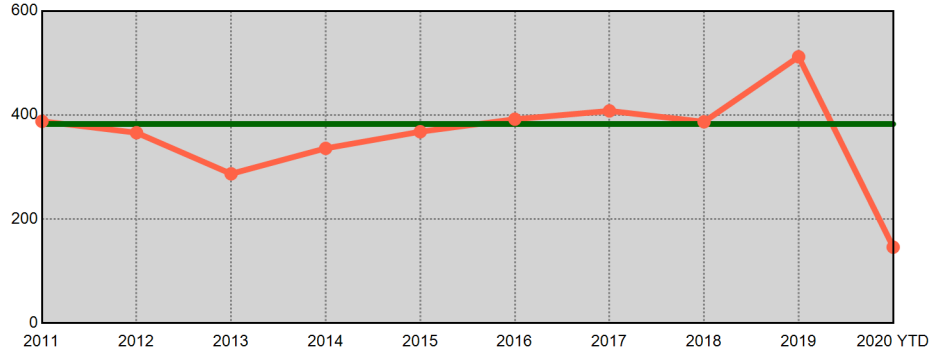

Year End Total Property Part 1 Incidents - Prior 9 Year Annual Avg: 1,372

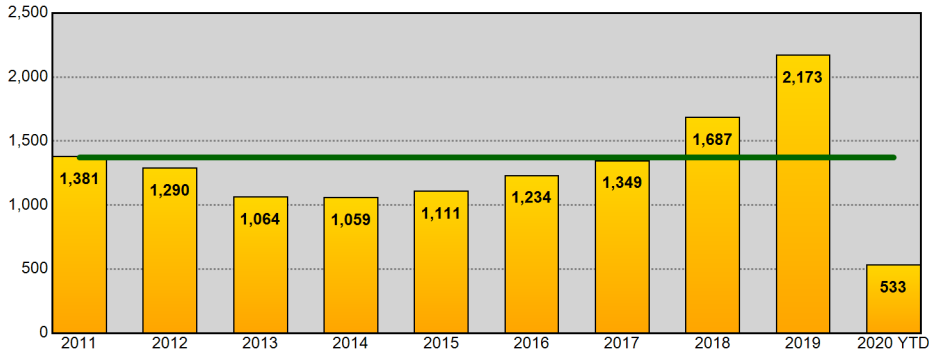

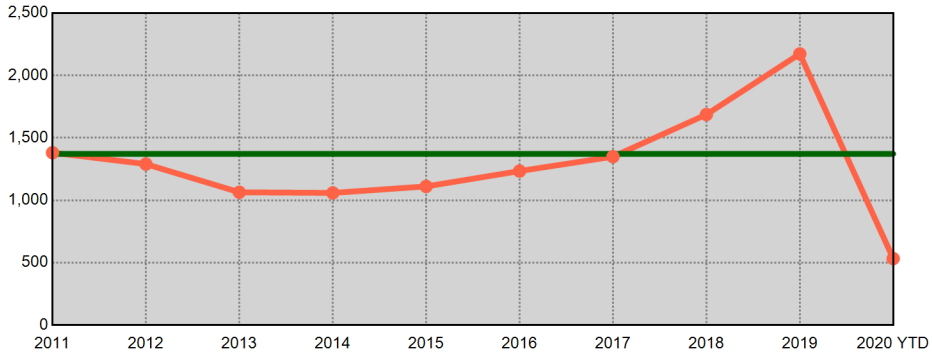

Information summarized for CompStat week ending 05/23/2020. Current year statistics are summarized for 2020 YTD. The horizontal line on each chart represents the average of the prior 9 year end offense totals.

Sourced from MNPD ARMS on 5/27/2020 9:09:40 AM. The figures above were sourced from incident reports using Uniform Crime Reporting definitions and reporting guidelines, based on the date when the crime was reported. This report is intended to be a management and planning tool and does not reflect the official UCR counts for the department. Incidents where a location is unknown or unspecified are included in the countywide totals.

Hermitage Precinct UCR Incidents - Annual Comparisons

METROPOLITAN POLICE DEPARTMENT
of Nashville and Davidson County

Aggregated by precinct (incident location). Based on date when each incident was reported.

Year End Total Part 1 Incidents - Prior 9 Year Annual Avg: 6,064

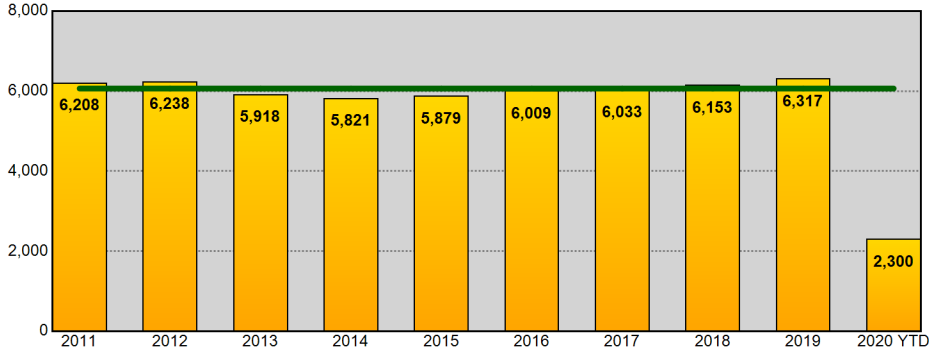

Year End Total Part 1 Incidents - Prior 9 Year Annual Avg: 6,064

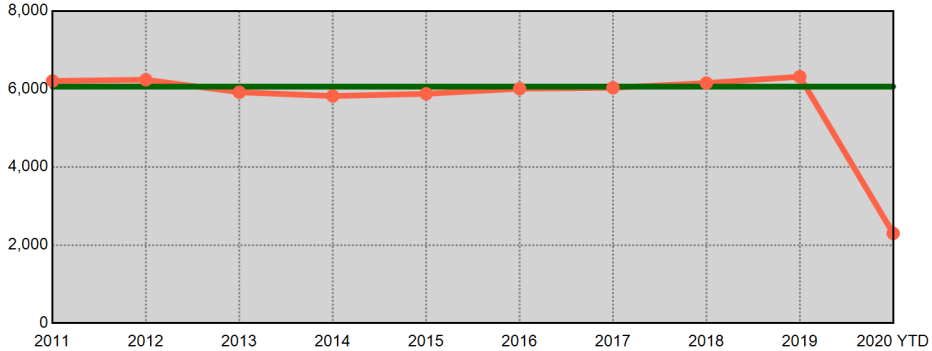

Year End Total Violent Part 1 Incidents - Prior 9 Year Annual Avg: 1,302

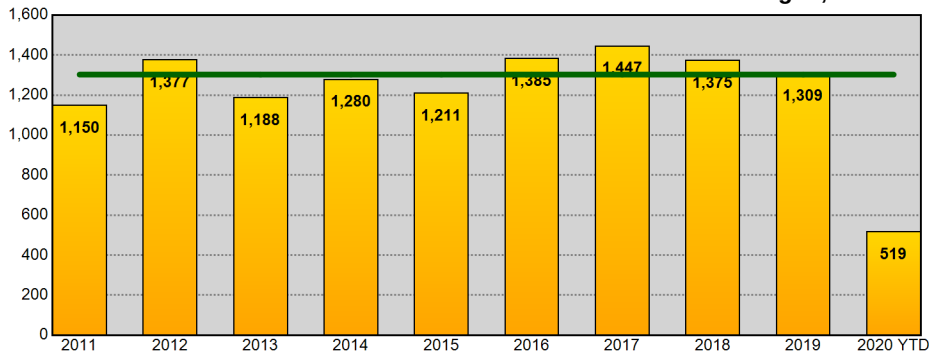

Year End Total Violent Part 1 Incidents - Prior 9 Year Annual Avg: 1,302

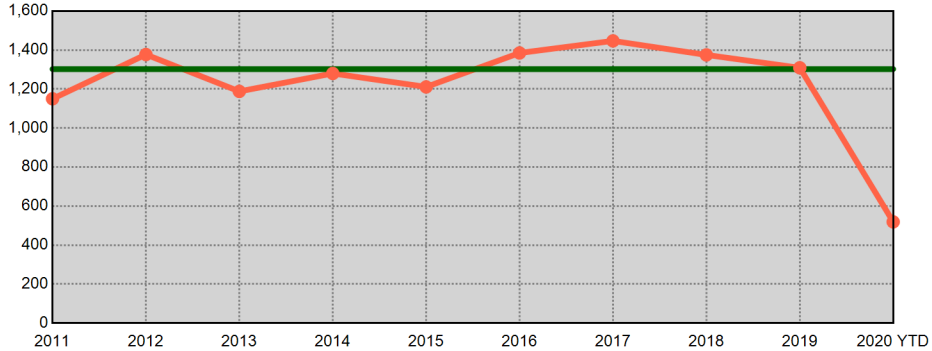

Year End Total Property Part 1 Incidents - Prior 9 Year Annual Avg: 4,762

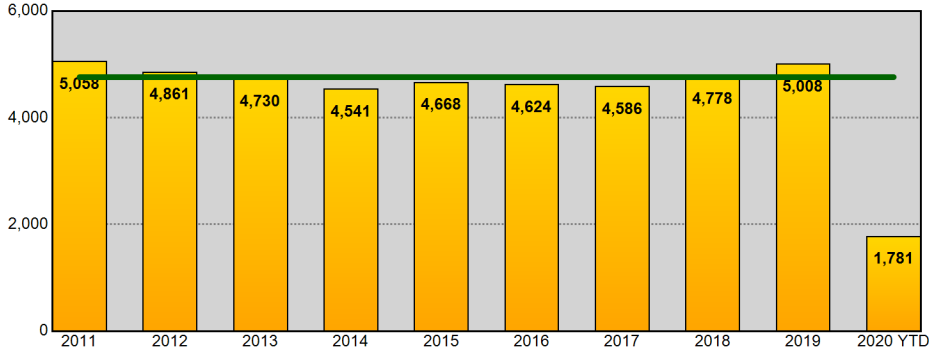

Year End Total Property Part 1 Incidents - Prior 9 Year Annual Avg: 4,762

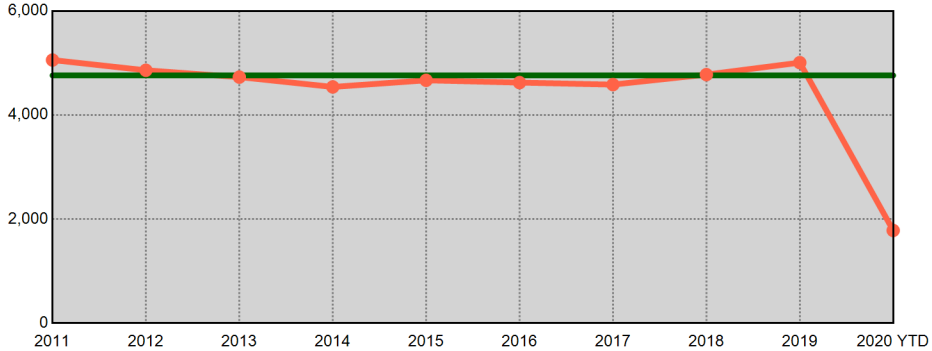

Information summarized for CompStat week ending 05/23/2020. Current year statistics are summarized for 2020 YTD. The horizontal line on each chart represents the average of the prior 9 year end offense totals.

Sourced from MNPD ARMS on 5/27/2020 9:09:41 AM. The figures above were sourced from incident reports using Uniform Crime Reporting definitions and reporting guidelines, based on the date when the crime was reported. This report is intended to be a management and planning tool and does not reflect the official UCR counts for the department. Incidents where a location is unknown or unspecified are included in the countywide totals.

North Precinct UCR Incidents - Annual Comparisons

Aggregated by precinct (incident location). Based on date when each incident was reported.

METROPOLITAN POLICE DEPARTMENT
of Nashville and Davidson County

Year End Total Part 1 Incidents - Prior 9 Year Annual Avg: 4,214

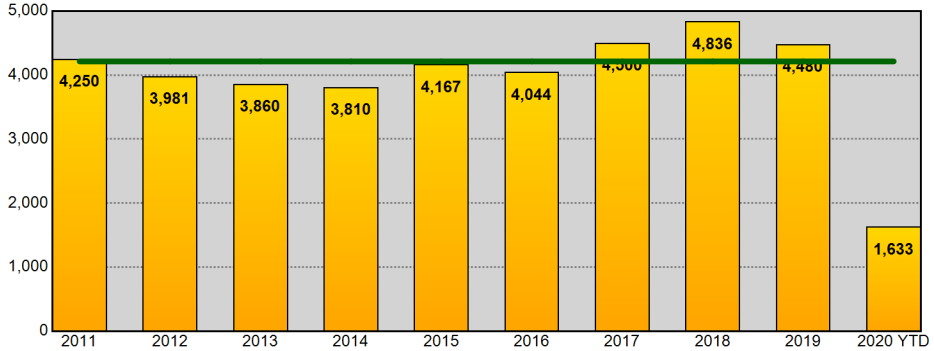

Year End Total Part 1 Incidents - Prior 9 Year Annual Avg: 4,214

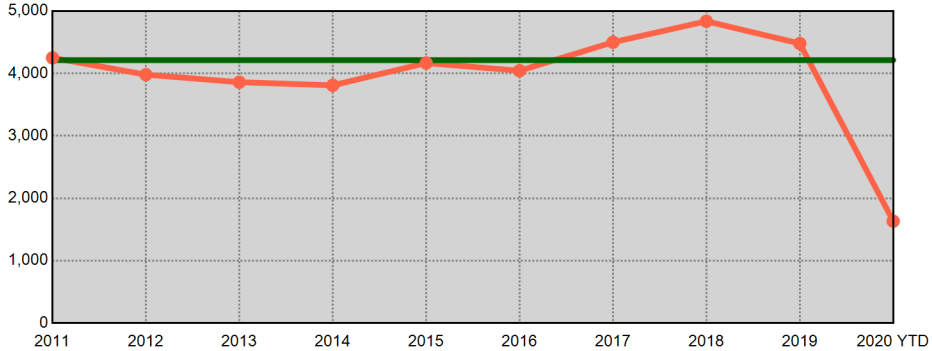

Year End Total Violent Part 1 Incidents - Prior 9 Year Annual Avg: 1,328

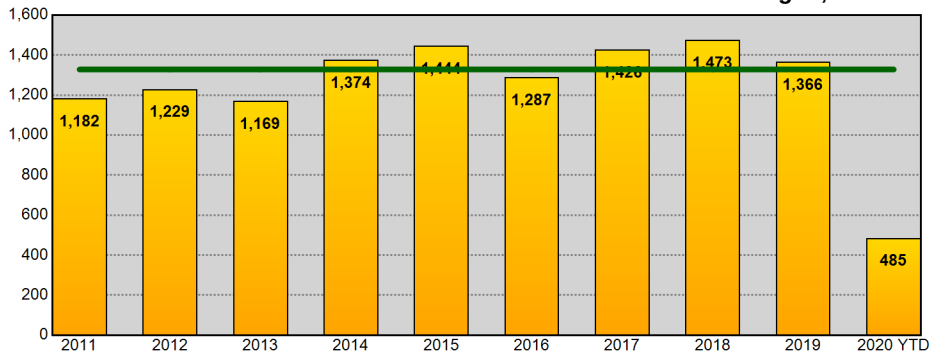

Year End Total Violent Part 1 Incidents - Prior 9 Year Annual Avg: 1,328

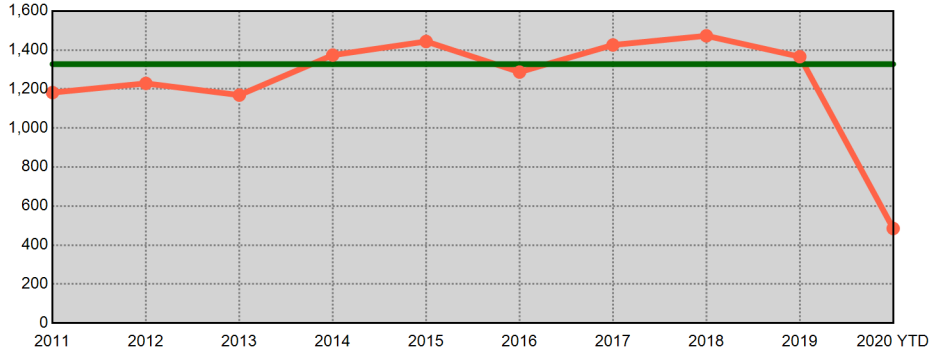

Year End Total Property Part 1 Incidents - Prior 9 Year Annual Avg: 2,886

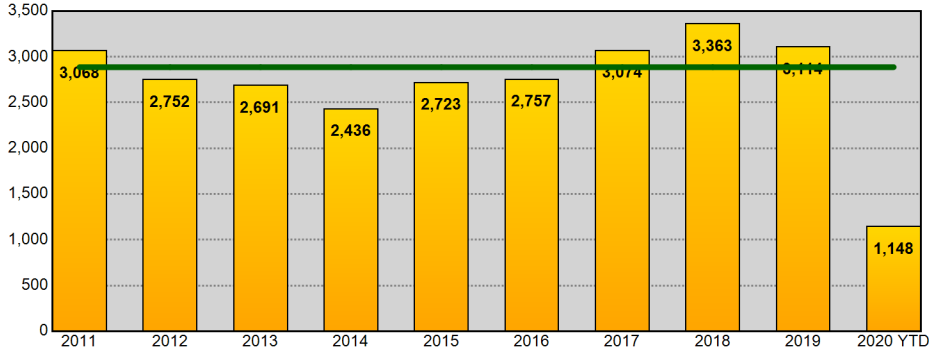

Year End Total Property Part 1 Incidents - Prior 9 Year Annual Avg: 2,886

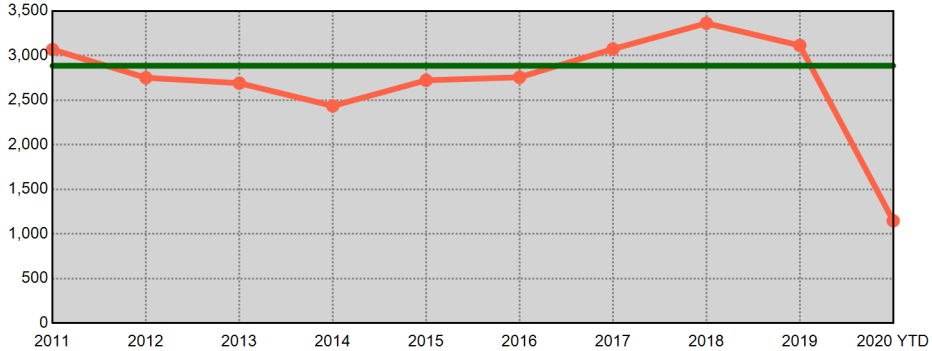

Information summarized for CompStat week ending 05/23/2020. Current year statistics are summarized for 2020 YTD. The horizontal line on each chart represents the average of the prior 9 year end offense totals.

Sourced from MNPD ARMS on 5/27/2020 9:09:42 AM. The figures above were sourced from incident reports using Uniform Crime Reporting definitions and reporting guidelines, based on the date when the crime was reported. This report is intended to be a management and planning tool and does not reflect the official UCR counts for the department. Incidents where a location is unknown or unspecified are included in the countywide totals.

Madison Precinct UCR Incidents - Annual Comparisons

METROPOLITAN POLICE DEPARTMENT
of Nashville and Davidson County

Aggregated by precinct (incident location). Based on date when each incident was reported.

Year End Total Part 1 Incidents - Prior 9 Year Annual Avg: 3,740

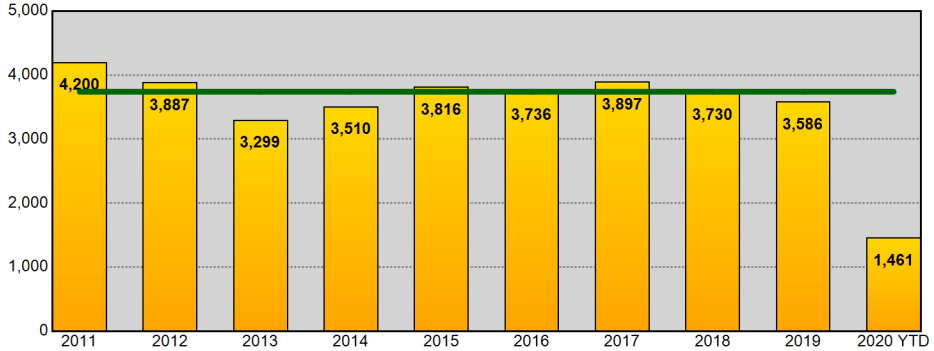

Year End Total Part 1 Incidents - Prior 9 Year Annual Avg: 3,740

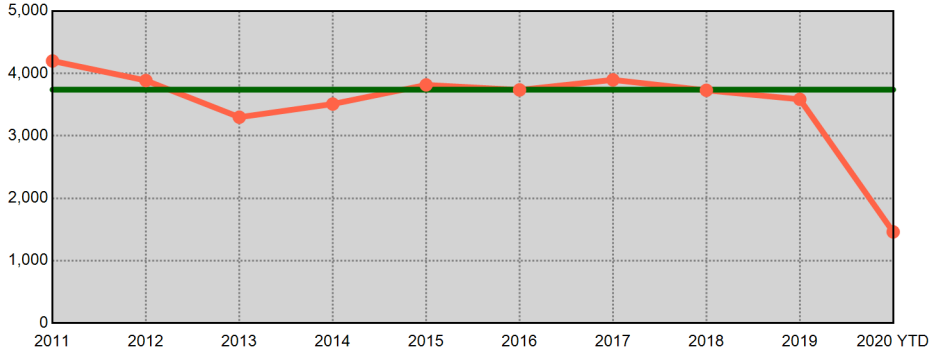

Year End Total Violent Part 1 Incidents - Prior 9 Year Annual Avg: 812

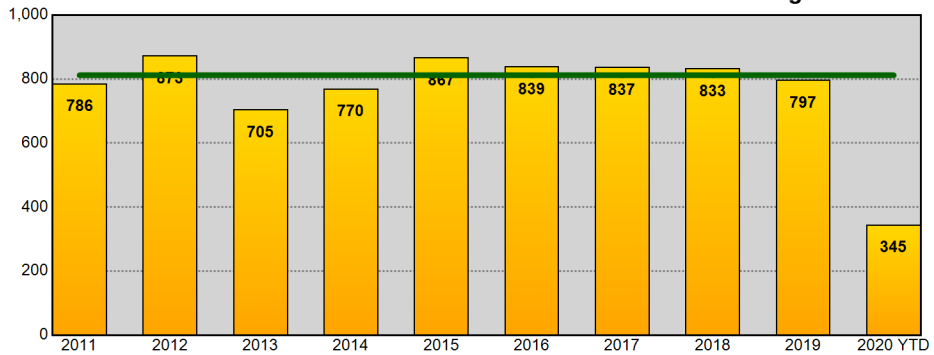

Year End Total Violent Part 1 Incidents - Prior 9 Year Annual Avg: 812

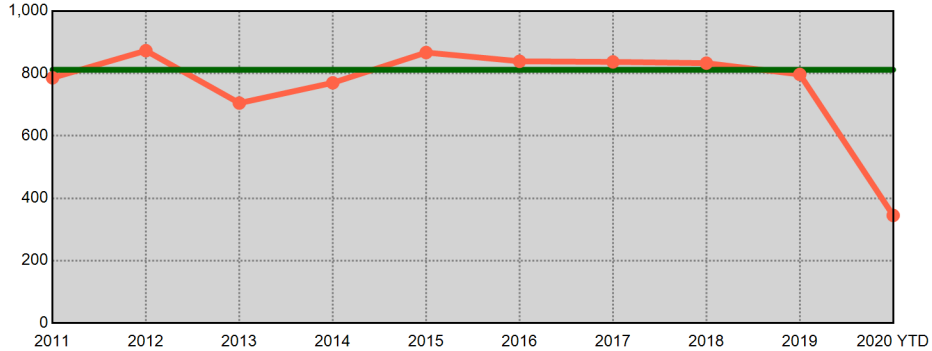

Year End Total Property Part 1 Incidents - Prior 9 Year Annual Avg: 2,928

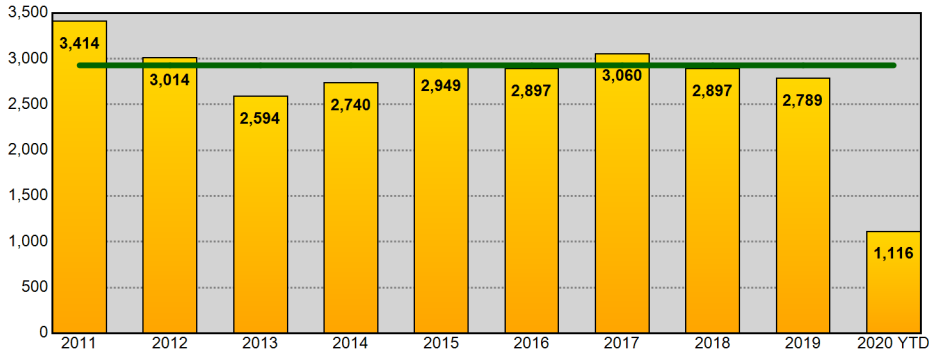

Year End Total Property Part 1 Incidents - Prior 9 Year Annual Avg: 2,928

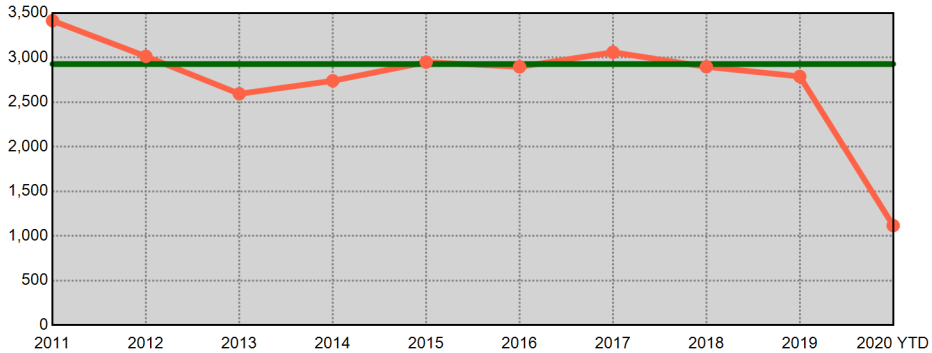

Information summarized for CompStat week ending 05/23/2020. Current year statistics are summarized for 2020 YTD. The horizontal line on each chart represents the average of the prior 9 year end offense totals.

Sourced from MNPD ARMS on 5/27/2020 9:09:43 AM. The figures above were sourced from incident reports using Uniform Crime Reporting definitions and reporting guidelines, based on the date when the crime was reported. This report is intended to be a management and planning tool and does not reflect the official UCR counts for the department. Incidents where a location is unknown or unspecified are included in the countywide totals.

Midtown Hills Precinct UCR Incidents - Annual Comparisons

METROPOLITAN POLICE DEPARTMENT
of Nashville and Davidson County

Aggregated by precinct (incident location). Based on date when each incident was reported.

Year End Total Part 1 Incidents - Prior 9 Year Annual Avg: 4,157

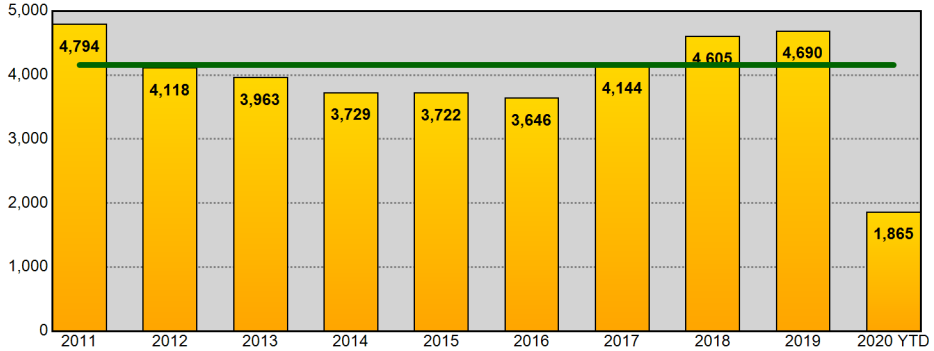

Year End Total Part 1 Incidents - Prior 9 Year Annual Avg: 4,157

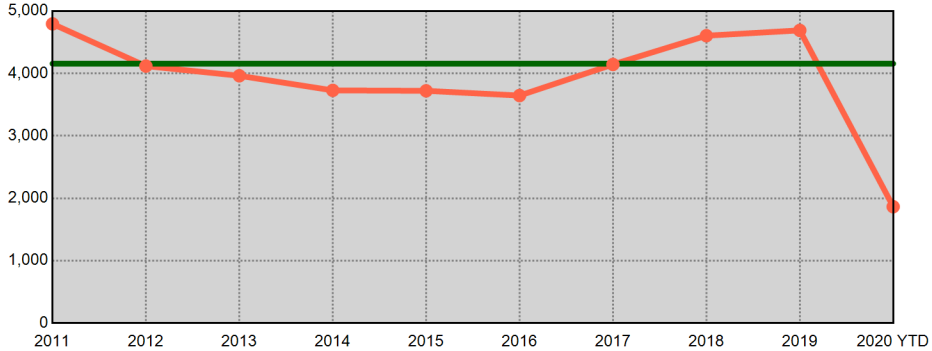

Year End Total Violent Part 1 Incidents - Prior 9 Year Annual Avg: 670

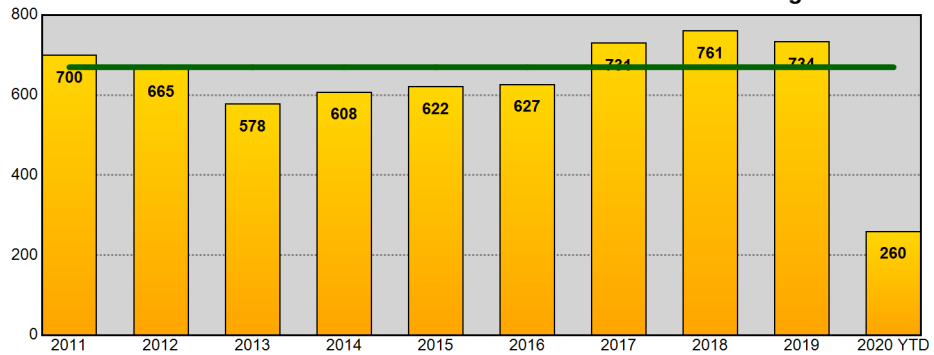

Year End Total Violent Part 1 Incidents - Prior 9 Year Annual Avg: 670

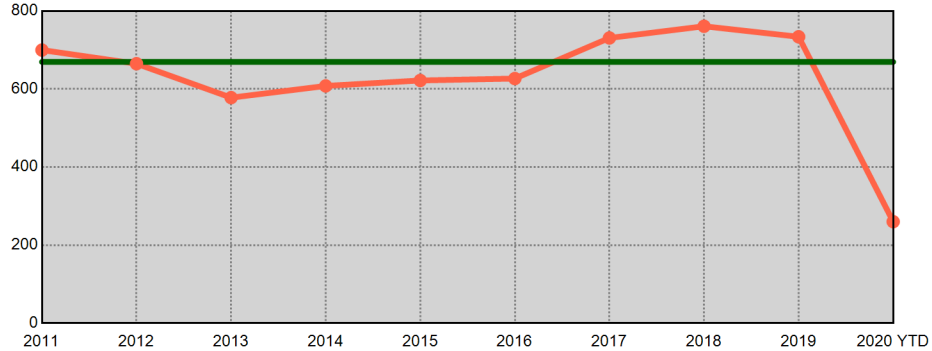

Year End Total Property Part 1 Incidents - Prior 9 Year Annual Avg: 3,487

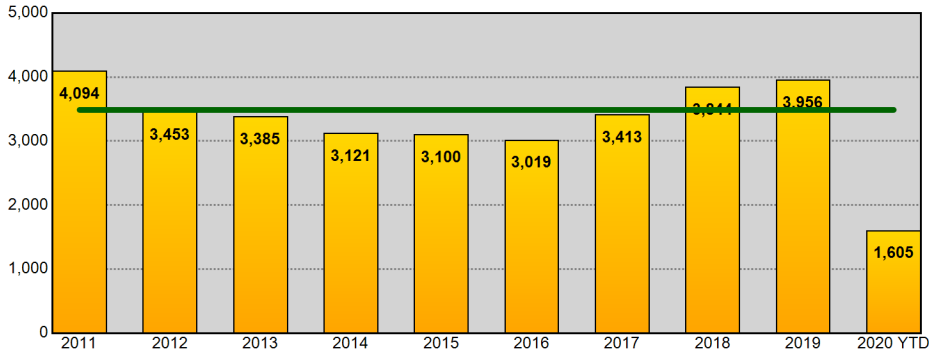

Year End Total Property Part 1 Incidents - Prior 9 Year Annual Avg: 3,487

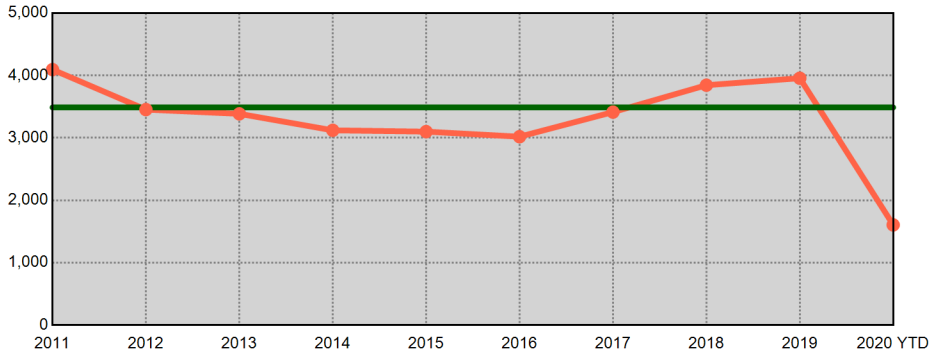

Information summarized for CompStat week ending 05/23/2020. Current year statistics are summarized for 2020 YTD. The horizontal line on each chart represents the average of the prior 9 year end offense totals.

Sourced from MNPD ARMS on 5/27/2020 9:09:44 AM. The figures above were sourced from incident reports using Uniform Crime Reporting definitions and reporting guidelines, based on the date when the crime was reported. This report is intended to be a management and planning tool and does not reflect the official UCR counts for the department. Incidents where a location is unknown or unspecified are included in the countywide totals.

County UCR Incidents - YTD Comparisons

METROPOLITAN POLICE DEPARTMENT
of Nashville and Davidson County

Aggregated by precinct (incident location). Based on date when each incident was reported.

	Homicide	Rape	Commercial Robbery	Street Robbery	Total Robbery	Aggravated Assault	Commercial Burglary	Residential Burglary	Total Burglary	Larceny	Auto Theft	Violent Offenses	Property Offenses	Part I Offenses
2019 YTD	20	196	91	636	727	1,725	367	946	1,313	7,656	1,095	2,668	10,064	12,732
2020 YTD	37	182	92	552	644	1,963	512	824	1,336	8,191	1,104	2,826	10,631	13,457
% Change	85.0%	-7.1%	1.1%	-13.2%	-11.4%	13.8%	39.5%	-12.9%	1.8%	7.0%	0.8%	5.9%	5.6%	5.7%
2018 YTD	30	233	78	651	729	1,912	330	973	1,303	7,432	1,137	2,904	9,872	12,776
2020 YTD	37	182	92	552	644	1,963	512	824	1,336	8,191	1,104	2,826	10,631	13,457
% Change	23.3%	-21.9%	17.9%	-15.2%	-11.7%	2.7%	55.2%	-15.3%	2.5%	10.2%	-2.9%	-2.7%	7.7%	5.3%
2017 YTD	35	214	121	706	827	1,964	388	1,136	1,524	7,225	1,050	3,040	9,799	12,839
2020 YTD	37	182	92	552	644	1,963	512	824	1,336	8,191	1,104	2,826	10,631	13,457
% Change	5.7%	-15.0%	-24.0%	-21.8%	-22.1%	-0.1%	32.0%	-27.5%	-12.3%	13.4%	5.1%	-7.0%	8.5%	4.8%
2016 YTD	26	237	112	564	676	1,885	303	1,617	1,920	7,033	580	2,824	9,533	12,357
2020 YTD	37	182	92	552	644	1,963	512	824	1,336	8,191	1,104	2,826	10,631	13,457
% Change	42.3%	-23.2%	-17.9%	-2.1%	-4.7%	4.1%	69.0%	-49.0%	-30.4%	16.5%	90.3%	0.1%	11.5%	8.9%
2015 YTD	21	223	92	523	615	1,765	292	1,553	1,845	6,460	481	2,624	8,786	11,410
2020 YTD	37	182	92	552	644	1,963	512	824	1,336	8,191	1,104	2,826	10,631	13,457
% Change	76.2%	-18.4%	0.0%	5.5%	4.7%	11.2%	75.3%	-46.9%	-27.6%	26.8%	129.5%	7.7%	21.0%	17.9%
2014 YTD	18	228	63	436	499	1,958	334	1,444	1,778	6,512	361	2,703	8,651	11,354
2020 YTD	37	182	92	552	644	1,963	512	824	1,336	8,191	1,104	2,826	10,631	13,457
% Change	105.6%	-20.2%	46.0%	26.6%	29.1%	0.3%	53.3%	-42.9%	-24.9%	25.8%	205.8%	4.6%	22.9%	18.5%
2013 YTD	16	188	92	537	629	1,792	324	1,871	2,195	7,145	427	2,625	9,767	12,392
2020 YTD	37	182	92	552	644	1,963	512	824	1,336	8,191	1,104	2,826	10,631	13,457
% Change	131.3%	-3.2%	0.0%	2.8%	2.4%	9.5%	58.0%	-56.0%	-39.1%	14.6%	158.5%	7.7%	8.8%	8.6%
2012 YTD	22	218	76	512	588	2,091	357	1,826	2,183	7,436	509	2,919	10,128	13,047
2020 YTD	37	182	92	552	644	1,963	512	824	1,336	8,191	1,104	2,826	10,631	13,457
% Change	68.2%	-16.5%	21.1%	7.8%	9.5%	-6.1%	43.4%	-54.9%	-38.8%	10.2%	116.9%	-3.2%	5.0%	3.1%
8 YTD Avg	24	217	91	571	661	1,887	337	1,421	1,758	7,112	705	2,788	9,575	12,363
2020 YTD	37	182	92	552	644	1,963	512	824	1,336	8,191	1,104	2,826	10,631	13,457
% Change	54.2%	-16.1%	1.1%	-3.3%	-2.6%	4.0%	51.9%	-42.0%	-24.0%	15.2%	56.6%	1.4%	11.0%	8.8%
5 YTD Avg	26	221	99	616	715	1,850	336	1,245	1,581	7,161	869	2,812	9,611	12,423
2020 YTD	37	182	92	552	644	1,963	512	824	1,336	8,191	1,104	2,826	10,631	13,457
% Change	42.3%	-17.6%	-7.1%	-10.4%	-9.9%	6.1%	52.4%	-33.8%	-15.5%	14.4%	27.0%	0.5%	10.6%	8.3%

Information summarized for CompStat week ending 05/23/2020.

'8 YTD Avg' refers to the computed 2012 - 2019 YTD average.
'5 YTD Avg' refers to the computed 2015 - 2019 YTD average.

Sourced from MNPD ARMS on 5/27/2020 9:09:45 AM. The figures above were sourced from incident reports using Uniform Crime Reporting definitions and reporting guidelines, based on the date when the crime was reported. This report is intended to be a management and planning tool and does not reflect the official UCR counts for the department. Incidents where a location is unknown or unspecified are included in the countywide totals. 'Unknown' refers to records in which the address is listed as 'Unknown' on the incident report. 'Not Validated' refers to records that were entered in with an invalid addresses.

West Precinct UCR Incidents - YTD Comparisons

METROPOLITAN POLICE DEPARTMENT
of Nashville and Davidson County

Aggregated by precinct (incident location). Based on date when each incident was reported.

	Homicide	Rape	Commercial Robbery	Street Robbery	Total Robbery	Aggravated Assault	Commercial Burglary	Residential Burglary	Total Burglary	Larceny	Auto Theft	Violent Offenses	Property Offenses	Part I Offenses
2019 YTD	1	15	3	28	31	89	24	92	116	963	100	136	1,179	1,315
2020 YTD	2	16	8	24	32	117	41	73	114	892	97	167	1,103	1,270
% Change	100.0%	6.7%	166.7%	-14.3%	3.2%	31.5%	70.8%	-20.7%	-1.7%	-7.4%	-3.0%	22.8%	-6.4%	-3.4%
2018 YTD	0	10	8	26	34	95	49	150	199	989	92	139	1,280	1,419
2020 YTD	2	16	8	24	32	117	41	73	114	892	97	167	1,103	1,270
% Change	-	60.0%	0.0%	-7.7%	-5.9%	23.2%	-16.3%	-51.3%	-42.7%	-9.8%	5.4%	20.1%	-13.8%	-10.5%
2017 YTD	3	19	6	26	32	110	33	129	162	1,062	98	164	1,322	1,486
2020 YTD	2	16	8	24	32	117	41	73	114	892	97	167	1,103	1,270
% Change	-33.3%	-15.8%	33.3%	-7.7%	0.0%	6.4%	24.2%	-43.4%	-29.6%	-16.0%	-1.0%	1.8%	-16.6%	-14.5%
2016 YTD	2	11	7	17	24	113	38	161	199	956	52	150	1,207	1,357
2020 YTD	2	16	8	24	32	117	41	73	114	892	97	167	1,103	1,270
% Change	0.0%	45.5%	14.3%	41.2%	33.3%	3.5%	7.9%	-54.7%	-42.7%	-6.7%	86.5%	11.3%	-8.6%	-6.4%
2015 YTD	0	14	11	33	44	117	26	166	192	887	45	175	1,124	1,299
2020 YTD	2	16	8	24	32	117	41	73	114	892	97	167	1,103	1,270
% Change	-	14.3%	-27.3%	-27.3%	-27.3%	0.0%	57.7%	-56.0%	-40.6%	0.6%	115.6%	-4.6%	-1.9%	-2.2%
2014 YTD	0	23	6	23	29	110	37	138	175	974	37	162	1,186	1,348
2020 YTD	2	16	8	24	32	117	41	73	114	892	97	167	1,103	1,270
% Change	-	-30.4%	33.3%	4.3%	10.3%	6.4%	10.8%	-47.1%	-34.9%	-8.4%	162.2%	3.1%	-7.0%	-5.8%
2013 YTD	2	21	10	27	37	133	55	197	252	1,171	40	193	1,463	1,656
2020 YTD	2	16	8	24	32	117	41	73	114	892	97	167	1,103	1,270
% Change	0.0%	-23.8%	-20.0%	-11.1%	-13.5%	-12.0%	-25.5%	-62.9%	-54.8%	-23.8%	142.5%	-13.5%	-24.6%	-23.3%
2012 YTD	1	12	9	17	26	125	23	209	232	973	47	164	1,252	1,416
2020 YTD	2	16	8	24	32	117	41	73	114	892	97	167	1,103	1,270
% Change	100.0%	33.3%	-11.1%	41.2%	23.1%	-6.4%	78.3%	-65.1%	-50.9%	-8.3%	106.4%	1.8%	-11.9%	-10.3%
8 YTD Avg	1	16	8	25	32	112	36	155	191	997	64	160	1,252	1,412
2020 YTD	2	16	8	24	32	117	41	73	114	892	97	167	1,103	1,270
% Change	100.0%	0.0%	0.0%	-4.0%	0.0%	4.5%	13.9%	-52.9%	-40.3%	-10.5%	51.6%	4.4%	-11.9%	-10.1%
5 YTD Avg	1	14	7	26	33	105	34	140	174	971	77	153	1,222	1,375
2020 YTD	2	16	8	24	32	117	41	73	114	892	97	167	1,103	1,270
% Change	100.0%	14.3%	14.3%	-7.7%	-3.0%	11.4%	20.6%	-47.9%	-34.5%	-8.1%	26.0%	9.2%	-9.7%	-7.6%

Information summarized for CompStat week ending 05/23/2020.

'8 YTD Avg' refers to the computed 2012 - 2019 YTD average.
'5 YTD Avg' refers to the computed 2015 - 2019 YTD average.

Sourced from MNPD ARMS on 5/27/2020 9:09:46 AM. The figures above were sourced from incident reports using Uniform Crime Reporting definitions and reporting guidelines, based on the date when the crime was reported. This report is intended to be a management and planning tool and does not reflect the official UCR counts for the department. Incidents where a location is unknown or unspecified are included in the countywide totals. 'Unknown' refers to records in which the address is listed as 'Unknown' on the incident report. 'Not Validated' refers to records that were entered in with an invalid addresses.

East Precinct UCR Incidents - YTD Comparisons

Aggregated by precinct (incident location). Based on date when each incident was reported.

METROPOLITAN POLICE DEPARTMENT
of Nashville and Davidson County

	Homicide	Rape	Commercial Robbery	Street Robbery	Total Robbery	Aggravated Assault	Commercial Burglary	Residential Burglary	Total Burglary	Larceny	Auto Theft	Violent Offenses	Property Offenses	Part I Offenses
2019 YTD	3	22	4	61	65	220	29	95	124	849	120	310	1,093	1,403
2020 YTD	3	18	9	59	68	223	32	112	144	882	132	312	1,158	1,470
% Change	0.0%	-18.2%	125.0%	-3.3%	4.6%	1.4%	10.3%	17.9%	16.1%	3.9%	10.0%	0.6%	5.9%	4.8%
2018 YTD	4	20	5	66	71	252	20	118	138	789	98	347	1,025	1,372
2020 YTD	3	18	9	59	68	223	32	112	144	882	132	312	1,158	1,470
% Change	-25.0%	-10.0%	80.0%	-10.6%	-4.2%	-11.5%	60.0%	-5.1%	4.3%	11.8%	34.7%	-10.1%	13.0%	7.1%
2017 YTD	10	22	13	66	79	271	39	143	182	672	116	382	970	1,352
2020 YTD	3	18	9	59	68	223	32	112	144	882	132	312	1,158	1,470
% Change	-70.0%	-18.2%	-30.8%	-10.6%	-13.9%	-17.7%	-17.9%	-21.7%	-20.9%	31.3%	13.8%	-18.3%	19.4%	8.7%
2016 YTD	3	27	8	66	74	260	36	197	233	711	85	364	1,029	1,393
2020 YTD	3	18	9	59	68	223	32	112	144	882	132	312	1,158	1,470
% Change	0.0%	-33.3%	12.5%	-10.6%	-8.1%	-14.2%	-11.1%	-43.1%	-38.2%	24.1%	55.3%	-14.3%	12.5%	5.5%
2015 YTD	5	31	20	70	90	281	31	202	233	669	67	407	969	1,376
2020 YTD	3	18	9	59	68	223	32	112	144	882	132	312	1,158	1,470
% Change	-40.0%	-41.9%	-55.0%	-15.7%	-24.4%	-20.6%	3.2%	-44.6%	-38.2%	31.8%	97.0%	-23.3%	19.5%	6.8%
2014 YTD	2	27	8	60	68	314	31	152	183	628	44	411	855	1,266
2020 YTD	3	18	9	59	68	223	32	112	144	882	132	312	1,158	1,470
% Change	50.0%	-33.3%	12.5%	-1.7%	0.0%	-29.0%	3.2%	-26.3%	-21.3%	40.4%	200.0%	-24.1%	35.4%	16.1%
2013 YTD	3	24	11	96	107	292	16	292	308	672	50	426	1,030	1,456
2020 YTD	3	18	9	59	68	223	32	112	144	882	132	312	1,158	1,470
% Change	0.0%	-25.0%	-18.2%	-38.5%	-36.4%	-23.6%	100.0%	-61.6%	-53.2%	31.3%	164.0%	-26.8%	12.4%	1.0%
2012 YTD	3	28	13	96	109	360	43	279	322	865	60	500	1,247	1,747
2020 YTD	3	18	9	59	68	223	32	112	144	882	132	312	1,158	1,470
% Change	0.0%	-35.7%	-30.8%	-38.5%	-37.6%	-38.1%	-25.6%	-59.9%	-55.3%	2.0%	120.0%	-37.6%	-7.1%	-15.9%
8 YTD Avg	4	25	10	73	83	281	31	185	215	732	80	393	1,027	1,421
2020 YTD	3	18	9	59	68	223	32	112	144	882	132	312	1,158	1,470
% Change	-25.0%	-28.0%	-10.0%	-19.2%	-18.1%	-20.6%	3.2%	-39.5%	-33.0%	20.5%	65.0%	-20.6%	12.8%	3.4%
5 YTD Avg	5	24	10	66	76	257	31	151	182	738	97	362	1,017	1,379
2020 YTD	3	18	9	59	68	223	32	112	144	882	132	312	1,158	1,470
% Change	-40.0%	-25.0%	-10.0%	-10.6%	-10.5%	-13.2%	3.2%	-25.8%	-20.9%	19.5%	36.1%	-13.8%	13.9%	6.6%

Information summarized for CompStat week ending 05/23/2020.

'8 YTD Avg' refers to the computed 2012 - 2019 YTD average.
'5 YTD Avg' refers to the computed 2015 - 2019 YTD average.

Sourced from MNPD ARMS on 5/27/2020 9:09:46 AM. The figures above were sourced from incident reports using Uniform Crime Reporting definitions and reporting guidelines, based on the date when the crime was reported. This report is intended to be a management and planning tool and does not reflect the official UCR counts for the department. Incidents where a location is unknown or unspecified are included in the countywide totals. 'Unknown' refers to records in which the address is listed as 'Unknown' on the incident report. 'Not Validated' refers to records that were entered in with an invalid addresses.

South Precinct UCR Incidents - YTD Comparisons

METROPOLITAN POLICE DEPARTMENT
of Nashville and Davidson County

Aggregated by precinct (incident location). Based on date when each incident was reported.

	Homicide	Rape	Commercial Robbery	Street Robbery	Total Robbery	Aggravated Assault	Commercial Burglary	Residential Burglary	Total Burglary	Larceny	Auto Theft	Violent Offenses	Property Offenses	Part I Offenses
2019 YTD	2	34	26	168	194	332	93	218	311	1,222	235	562	1,768	2,330
2020 YTD	9	42	29	140	169	369	147	137	284	1,642	256	589	2,182	2,771
% Change	350.0%	23.5%	11.5%	-16.7%	-12.9%	11.1%	58.1%	-37.2%	-8.7%	34.4%	8.9%	4.8%	23.4%	18.9%
2018 YTD	10	45	14	172	186	365	68	186	254	1,225	235	606	1,714	2,320
2020 YTD	9	42	29	140	169	369	147	137	284	1,642	256	589	2,182	2,771
% Change	-10.0%	-6.7%	107.1%	-18.6%	-9.1%	1.1%	116.2%	-26.3%	11.8%	34.0%	8.9%	-2.8%	27.3%	19.4%
2017 YTD	6	27	28	162	190	396	74	236	310	1,161	246	619	1,717	2,336
2020 YTD	9	42	29	140	169	369	147	137	284	1,642	256	589	2,182	2,771
% Change	50.0%	55.6%	3.6%	-13.6%	-11.1%	-6.8%	98.6%	-41.9%	-8.4%	41.4%	4.1%	-4.8%	27.1%	18.6%
2016 YTD	10	46	24	151	175	370	43	439	482	1,280	142	601	1,904	2,505
2020 YTD	9	42	29	140	169	369	147	137	284	1,642	256	589	2,182	2,771
% Change	-10.0%	-8.7%	20.8%	-7.3%	-3.4%	-0.3%	241.9%	-68.8%	-41.1%	28.3%	80.3%	-2.0%	14.6%	10.6%
2015 YTD	4	36	16	108	124	307	69	407	476	1,211	86	471	1,773	2,244
2020 YTD	9	42	29	140	169	369	147	137	284	1,642	256	589	2,182	2,771
% Change	125.0%	16.7%	81.3%	29.6%	36.3%	20.2%	113.0%	-66.3%	-40.3%	35.6%	197.7%	25.1%	23.1%	23.5%
2014 YTD	2	40	23	97	120	378	63	310	373	1,225	70	540	1,668	2,208
2020 YTD	9	42	29	140	169	369	147	137	284	1,642	256	589	2,182	2,771
% Change	350.0%	5.0%	26.1%	44.3%	40.8%	-2.4%	133.3%	-55.8%	-23.9%	34.0%	265.7%	9.1%	30.8%	25.5%
2013 YTD	2	31	10	122	132	335	81	389	470	1,198	92	500	1,760	2,260
2020 YTD	9	42	29	140	169	369	147	137	284	1,642	256	589	2,182	2,771
% Change	350.0%	35.5%	190.0%	14.8%	28.0%	10.1%	81.5%	-64.8%	-39.6%	37.1%	178.3%	17.8%	24.0%	22.6%
2012 YTD	1	39	14	105	119	393	74	297	371	1,187	132	552	1,690	2,242
2020 YTD	9	42	29	140	169	369	147	137	284	1,642	256	589	2,182	2,771
% Change	800.0%	7.7%	107.1%	33.3%	42.0%	-6.1%	98.6%	-53.9%	-23.5%	38.3%	93.9%	6.7%	29.1%	23.6%
8 YTD Avg	5	37	19	136	155	360	71	310	381	1,214	155	556	1,749	2,306
2020 YTD	9	42	29	140	169	369	147	137	284	1,642	256	589	2,182	2,771
% Change	80.0%	13.5%	52.6%	2.9%	9.0%	2.5%	107.0%	-55.8%	-25.5%	35.3%	65.2%	5.9%	24.8%	20.2%
5 YTD Avg	6	38	22	152	174	354	69	297	367	1,220	189	572	1,775	2,347
2020 YTD	9	42	29	140	169	369	147	137	284	1,642	256	589	2,182	2,771
% Change	50.0%	10.5%	31.8%	-7.9%	-2.9%	4.2%	113.0%	-53.9%	-22.6%	34.6%	35.4%	3.0%	22.9%	18.1%

Information summarized for CompStat week ending 05/23/2020.

'8 YTD Avg' refers to the computed 2012 - 2019 YTD average.
'5 YTD Avg' refers to the computed 2015 - 2019 YTD average.

Sourced from MNPD ARMS on 5/27/2020 9:09:46 AM. The figures above were sourced from incident reports using Uniform Crime Reporting definitions and reporting guidelines, based on the date when the crime was reported. This report is intended to be a management and planning tool and does not reflect the official UCR counts for the department. Incidents where a location is unknown or unspecified are included in the countywide totals. 'Unknown' refers to records in which the address is listed as 'Unknown' on the incident report. 'Not Validated' refers to records that were entered in with an invalid addresses.

Central Precinct UCR Incidents - YTD Comparisons

METROPOLITAN POLICE DEPARTMENT
of Nashville and Davidson County

Aggregated by precinct (incident location). Based on date when each incident was reported.

	Homicide	Rape	Commercial Robbery	Street Robbery	Total Robbery	Aggravated Assault	Commercial Burglary	Residential Burglary	Total Burglary	Larceny	Auto Theft	Violent Offenses	Property Offenses	Part I Offenses
2019 YTD	1	15	1	38	39	91	27	15	42	614	41	146	697	843
2020 YTD	1	6	0	42	42	97	37	8	45	458	30	146	533	679
% Change	0.0%	-60.0%	-100.0%	10.5%	7.7%	6.6%	37.0%	-46.7%	7.1%	-25.4%	-26.8%	0.0%	-23.5%	-19.5%
2018 YTD	0	13	1	27	28	64	16	5	21	429	39	105	489	594
2020 YTD	1	6	0	42	42	97	37	8	45	458	30	146	533	679
% Change	-	-53.8%	-100.0%	55.6%	50.0%	51.6%	131.3%	60.0%	114.3%	6.8%	-23.1%	39.0%	9.0%	14.3%
2017 YTD	1	17	3	47	50	93	15	5	20	440	52	161	512	673
2020 YTD	1	6	0	42	42	97	37	8	45	458	30	146	533	679
% Change	0.0%	-64.7%	-100.0%	-10.6%	-16.0%	4.3%	146.7%	60.0%	125.0%	4.1%	-42.3%	-9.3%	4.1%	0.9%
2016 YTD	0	22	1	39	40	65	10	8	18	344	22	127	384	511
2020 YTD	1	6	0	42	42	97	37	8	45	458	30	146	533	679
% Change	-	-72.7%	-100.0%	7.7%	5.0%	49.2%	270.0%	0.0%	150.0%	33.1%	36.4%	15.0%	38.8%	32.9%
2015 YTD	0	25	0	31	31	50	19	5	24	326	14	106	364	470
2020 YTD	1	6	0	42	42	97	37	8	45	458	30	146	533	679
% Change	-	-76.0%	-	35.5%	35.5%	94.0%	94.7%	60.0%	87.5%	40.5%	114.3%	37.7%	46.4%	44.5%
2014 YTD	0	23	1	26	27	74	15	8	23	317	17	124	357	481
2020 YTD	1	6	0	42	42	97	37	8	45	458	30	146	533	679
% Change	-	-73.9%	-100.0%	61.5%	55.6%	31.1%	146.7%	0.0%	95.7%	44.5%	76.5%	17.7%	49.3%	41.2%
2013 YTD	0	15	0	17	17	72	20	8	28	343	17	104	388	492
2020 YTD	1	6	0	42	42	97	37	8	45	458	30	146	533	679
% Change	-	-60.0%	-	147.1%	147.1%	34.7%	85.0%	0.0%	60.7%	33.5%	76.5%	40.4%	37.4%	38.0%
2012 YTD	0	22	1	32	33	81	15	9	24	489	21	136	534	670
2020 YTD	1	6	0	42	42	97	37	8	45	458	30	146	533	679
% Change	-	-72.7%	-100.0%	31.3%	27.3%	19.8%	146.7%	-11.1%	87.5%	-6.3%	42.9%	7.4%	-0.2%	1.3%
8 YTD Avg	0	19	1	32	33	74	17	8	25	413	28	126	466	592
2020 YTD	1	6	0	42	42	97	37	8	45	458	30	146	533	679
% Change	-	-68.4%	-100.0%	31.3%	27.3%	31.1%	117.6%	0.0%	80.0%	10.9%	7.1%	15.9%	14.4%	14.7%
5 YTD Avg	0	18	1	36	38	73	17	8	25	431	34	129	489	618
2020 YTD	1	6	0	42	42	97	37	8	45	458	30	146	533	679
% Change	-	-66.7%	-100.0%	16.7%	10.5%	32.9%	117.6%	0.0%	80.0%	6.3%	-11.8%	13.2%	9.0%	9.9%

Information summarized for CompStat week ending 05/23/2020.

'8 YTD Avg' refers to the computed 2012 - 2019 YTD average.
'5 YTD Avg' refers to the computed 2015 - 2019 YTD average.

Sourced from MNPD ARMS on 5/27/2020 9:09:46 AM. The figures above were sourced from incident reports using Uniform Crime Reporting definitions and reporting guidelines, based on the date when the crime was reported. This report is intended to be a management and planning tool and does not reflect the official UCR counts for the department. Incidents where a location is unknown or unspecified are included in the countywide totals. 'Unknown' refers to records in which the address is listed as 'Unknown' on the incident report. 'Not Validated' refers to records that were entered in with an invalid addresses.

Hermitage Precinct UCR Incidents - YTD Comparisons

METROPOLITAN POLICE DEPARTMENT
of Nashville and Davidson County

Aggregated by precinct (incident location). Based on date when each incident was reported.

	Homicide	Rape	Commercial Robbery	Street Robbery	Total Robbery	Aggravated Assault	Commercial Burglary	Residential Burglary	Total Burglary	Larceny	Auto Theft	Violent Offenses	Property Offenses	Part I Offenses
2019 YTD	3	37	26	127	153	266	63	164	227	1,449	195	459	1,871	2,330
2020 YTD	6	30	20	82	102	381	79	121	200	1,388	193	519	1,781	2,300
% Change	100.0%	-18.9%	-23.1%	-35.4%	-33.3%	43.2%	25.4%	-26.2%	-11.9%	-4.2%	-1.0%	13.1%	-4.8%	-1.3%
2018 YTD	3	62	22	140	162	310	49	168	217	1,244	224	537	1,685	2,222
2020 YTD	6	30	20	82	102	381	79	121	200	1,388	193	519	1,781	2,300
% Change	100.0%	-51.6%	-9.1%	-41.4%	-37.0%	22.9%	61.2%	-28.0%	-7.8%	11.6%	-13.8%	-3.4%	5.7%	3.5%
2017 YTD	4	57	30	144	174	319	57	210	267	1,293	195	554	1,755	2,309
2020 YTD	6	30	20	82	102	381	79	121	200	1,388	193	519	1,781	2,300
% Change	50.0%	-47.4%	-33.3%	-43.1%	-41.4%	19.4%	38.6%	-42.4%	-25.1%	7.3%	-1.0%	-6.3%	1.5%	-0.4%
2016 YTD	4	41	32	95	127	359	59	259	318	1,357	86	531	1,761	2,292
2020 YTD	6	30	20	82	102	381	79	121	200	1,388	193	519	1,781	2,300
% Change	50.0%	-26.8%	-37.5%	-13.7%	-19.7%	6.1%	33.9%	-53.3%	-37.1%	2.3%	124.4%	-2.3%	1.1%	0.3%
2015 YTD	1	47	13	100	113	266	48	241	289	1,184	80	427	1,553	1,980
2020 YTD	6	30	20	82	102	381	79	121	200	1,388	193	519	1,781	2,300
% Change	500.0%	-36.2%	53.8%	-18.0%	-9.7%	43.2%	64.6%	-49.8%	-30.8%	17.2%	141.3%	21.5%	14.7%	16.2%
2014 YTD	2	23	10	88	98	317	72	279	351	1,187	71	440	1,609	2,049
2020 YTD	6	30	20	82	102	381	79	121	200	1,388	193	519	1,781	2,300
% Change	200.0%	30.4%	100.0%	-6.8%	4.1%	20.2%	9.7%	-56.6%	-43.0%	16.9%	171.8%	18.0%	10.7%	12.2%
2013 YTD	2	28	22	92	114	306	40	292	332	1,408	82	450	1,822	2,272
2020 YTD	6	30	20	82	102	381	79	121	200	1,388	193	519	1,781	2,300
% Change	200.0%	7.1%	-9.1%	-10.9%	-10.5%	24.5%	97.5%	-58.6%	-39.8%	-1.4%	135.4%	15.3%	-2.3%	1.2%
2012 YTD	6	38	12	77	89	383	62	287	349	1,339	81	516	1,769	2,285
2020 YTD	6	30	20	82	102	381	79	121	200	1,388	193	519	1,781	2,300
% Change	0.0%	-21.1%	66.7%	6.5%	14.6%	-0.5%	27.4%	-57.8%	-42.7%	3.7%	138.3%	0.6%	0.7%	0.7%
8 YTD Avg	3	42	21	108	129	316	56	238	294	1,308	127	489	1,728	2,217
2020 YTD	6	30	20	82	102	381	79	121	200	1,388	193	519	1,781	2,300
% Change	100.0%	-28.6%	-4.8%	-24.1%	-20.9%	20.6%	41.1%	-49.2%	-32.0%	6.1%	52.0%	6.1%	3.1%	3.7%
5 YTD Avg	3	49	25	121	146	304	55	208	264	1,305	156	502	1,725	2,227
2020 YTD	6	30	20	82	102	381	79	121	200	1,388	193	519	1,781	2,300
% Change	100.0%	-38.8%	-20.0%	-32.2%	-30.1%	25.3%	43.6%	-41.8%	-24.2%	6.4%	23.7%	3.4%	3.2%	3.3%

Information summarized for CompStat week ending 05/23/2020.

'8 YTD Avg' refers to the computed 2012 - 2019 YTD average.
'5 YTD Avg' refers to the computed 2015 - 2019 YTD average.

Sourced from MNPD ARMS on 5/27/2020 9:09:46 AM. The figures above were sourced from incident reports using Uniform Crime Reporting definitions and reporting guidelines, based on the date when the crime was reported. This report is intended to be a management and planning tool and does not reflect the official UCR counts for the department. Incidents where a location is unknown or unspecified are included in the countywide totals. 'Unknown' refers to records in which the address is listed as 'Unknown' on the incident report. 'Not Validated' refers to records that were entered in with an invalid addresses.

North Precinct UCR Incidents - YTD Comparisons

METROPOLITAN POLICE DEPARTMENT
of Nashville and Davidson County

Aggregated by precinct (incident location). Based on date when each incident was reported.

	Homicide	Rape	Commercial Robbery	Street Robbery	Total Robbery	Aggravated Assault	Commercial Burglary	Residential Burglary	Total Burglary	Larceny	Auto Theft	Violent Offenses	Property Offenses	Part I Offenses
2019 YTD	6	33	7	85	92	377	27	148	175	831	161	508	1,167	1,675
2020 YTD	14	28	4	88	92	351	38	157	195	804	149	485	1,148	1,633
% Change	133.3%	-15.2%	-42.9%	3.5%	0.0%	-6.9%	40.7%	6.1%	11.4%	-3.2%	-7.5%	-4.5%	-1.6%	-2.5%
2018 YTD	7	35	11	92	103	410	33	120	153	835	191	555	1,179	1,734
2020 YTD	14	28	4	88	92	351	38	157	195	804	149	485	1,148	1,633
% Change	100.0%	-20.0%	-63.6%	-4.3%	-10.7%	-14.4%	15.2%	30.8%	27.5%	-3.7%	-22.0%	-12.6%	-2.6%	-5.8%
2017 YTD	6	24	20	122	142	373	59	171	230	755	128	545	1,113	1,658
2020 YTD	14	28	4	88	92	351	38	157	195	804	149	485	1,148	1,633
% Change	133.3%	16.7%	-80.0%	-27.9%	-35.2%	-5.9%	-35.6%	-8.2%	-15.2%	6.5%	16.4%	-11.0%	3.1%	-1.5%
2016 YTD	5	30	10	91	101	346	40	179	219	691	92	482	1,002	1,484
2020 YTD	14	28	4	88	92	351	38	157	195	804	149	485	1,148	1,633
% Change	180.0%	-6.7%	-60.0%	-3.3%	-8.9%	1.4%	-5.0%	-12.3%	-11.0%	16.4%	62.0%	0.6%	14.6%	10.0%
2015 YTD	8	28	8	101	109	376	36	198	234	572	77	521	883	1,404
2020 YTD	14	28	4	88	92	351	38	157	195	804	149	485	1,148	1,633
% Change	75.0%	0.0%	-50.0%	-12.9%	-15.6%	-6.6%	5.6%	-20.7%	-16.7%	40.6%	93.5%	-6.9%	30.0%	16.3%
2014 YTD	6	39	1	69	70	426	31	193	224	602	48	541	874	1,415
2020 YTD	14	28	4	88	92	351	38	157	195	804	149	485	1,148	1,633
% Change	133.3%	-28.2%	300.0%	27.5%	31.4%	-17.6%	22.6%	-18.7%	-12.9%	33.6%	210.4%	-10.4%	31.4%	15.4%
2013 YTD	5	18	7	94	101	316	35	284	319	662	52	440	1,033	1,473
2020 YTD	14	28	4	88	92	351	38	157	195	804	149	485	1,148	1,633
% Change	180.0%	55.6%	-42.9%	-6.4%	-8.9%	11.1%	8.6%	-44.7%	-38.9%	21.5%	186.5%	10.2%	11.1%	10.9%
2012 YTD	4	28	6	83	89	320	37	253	290	720	64	441	1,074	1,515
2020 YTD	14	28	4	88	92	351	38	157	195	804	149	485	1,148	1,633
% Change	250.0%	0.0%	-33.3%	6.0%	3.4%	9.7%	2.7%	-37.9%	-32.8%	11.7%	132.8%	10.0%	6.9%	7.8%
8 YTD Avg	6	29	9	92	101	368	37	193	231	709	102	504	1,041	1,545
2020 YTD	14	28	4	88	92	351	38	157	195	804	149	485	1,148	1,633
% Change	133.3%	-3.4%	-55.6%	-4.3%	-8.9%	-4.6%	2.7%	-18.7%	-15.6%	13.4%	46.1%	-3.8%	10.3%	5.7%
5 YTD Avg	6	30	11	98	109	376	39	163	202	737	130	522	1,069	1,591
2020 YTD	14	28	4	88	92	351	38	157	195	804	149	485	1,148	1,633
% Change	133.3%	-6.7%	-63.6%	-10.2%	-15.6%	-6.6%	-2.6%	-3.7%	-3.5%	9.1%	14.6%	-7.1%	7.4%	2.6%

Information summarized for CompStat week ending 05/23/2020.

'8 YTD Avg' refers to the computed 2012 - 2019 YTD average.
'5 YTD Avg' refers to the computed 2015 - 2019 YTD average.

Sourced from MNPD ARMS on 5/27/2020 9:09:46 AM. The figures above were sourced from incident reports using Uniform Crime Reporting definitions and reporting guidelines, based on the date when the crime was reported. This report is intended to be a management and planning tool and does not reflect the official UCR counts for the department. Incidents where a location is unknown or unspecified are included in the countywide totals. 'Unknown' refers to records in which the address is listed as 'Unknown' on the incident report. 'Not Validated' refers to records that were entered in with an invalid addresses.

Madison Precinct UCR Incidents - YTD Comparisons

METROPOLITAN POLICE DEPARTMENT
of Nashville and Davidson County

Aggregated by precinct (incident location). Based on date when each incident was reported.

	Homicide	Rape	Commercial Robbery	Street Robbery	Total Robbery	Aggravated Assault	Commercial Burglary	Residential Burglary	Total Burglary	Larceny	Auto Theft	Violent Offenses	Property Offenses	Part I Offenses
2019 YTD	3	15	14	51	65	192	32	103	135	758	123	275	1,016	1,291
2020 YTD	2	18	10	59	69	256	35	113	148	861	107	345	1,116	1,461
% Change	-33.3%	20.0%	-28.6%	15.7%	6.2%	33.3%	9.4%	9.7%	9.6%	13.6%	-13.0%	25.5%	9.8%	13.2%
2018 YTD	3	21	11	48	59	255	22	92	114	899	114	338	1,127	1,465
2020 YTD	2	18	10	59	69	256	35	113	148	861	107	345	1,116	1,461
% Change	-33.3%	-14.3%	-9.1%	22.9%	16.9%	0.4%	59.1%	22.8%	29.8%	-4.2%	-6.1%	2.1%	-1.0%	-0.3%
2017 YTD	3	18	11	70	81	204	34	149	183	920	109	306	1,212	1,518
2020 YTD	2	18	10	59	69	256	35	113	148	861	107	345	1,116	1,461
% Change	-33.3%	0.0%	-9.1%	-15.7%	-14.8%	25.5%	2.9%	-24.2%	-19.1%	-6.4%	-1.8%	12.7%	-7.9%	-3.8%
2016 YTD	1	32	13	51	64	209	26	197	223	874	40	306	1,137	1,443
2020 YTD	2	18	10	59	69	256	35	113	148	861	107	345	1,116	1,461
% Change	100.0%	-43.8%	-23.1%	15.7%	7.8%	22.5%	34.6%	-42.6%	-33.6%	-1.5%	167.5%	12.7%	-1.8%	1.2%
2015 YTD	1	16	13	46	59	215	20	195	215	800	76	291	1,091	1,382
2020 YTD	2	18	10	59	69	256	35	113	148	861	107	345	1,116	1,461
% Change	100.0%	12.5%	-23.1%	28.3%	16.9%	19.1%	75.0%	-42.1%	-31.2%	7.6%	40.8%	18.6%	2.3%	5.7%
2014 YTD	5	23	6	40	46	196	19	183	202	738	41	270	981	1,251
2020 YTD	2	18	10	59	69	256	35	113	148	861	107	345	1,116	1,461
% Change	-60.0%	-21.7%	66.7%	47.5%	50.0%	30.6%	84.2%	-38.3%	-26.7%	16.7%	161.0%	27.8%	13.8%	16.8%
2013 YTD	1	25	15	56	71	196	26	199	225	716	45	293	986	1,279
2020 YTD	2	18	10	59	69	256	35	113	148	861	107	345	1,116	1,461
% Change	100.0%	-28.0%	-33.3%	5.4%	-2.8%	30.6%	34.6%	-43.2%	-34.2%	20.3%	137.8%	17.7%	13.2%	14.2%
2012 YTD	5	26	5	65	70	253	32	269	301	898	56	354	1,255	1,609
2020 YTD	2	18	10	59	69	256	35	113	148	861	107	345	1,116	1,461
% Change	-60.0%	-30.8%	100.0%	-9.2%	-1.4%	1.2%	9.4%	-58.0%	-50.8%	-4.1%	91.1%	-2.5%	-11.1%	-9.2%
8 YTD Avg	3	22	11	53	64	215	26	173	200	825	76	304	1,101	1,405
2020 YTD	2	18	10	59	69	256	35	113	148	861	107	345	1,116	1,461
% Change	-33.3%	-18.2%	-9.1%	11.3%	7.8%	19.1%	34.6%	-34.7%	-26.0%	4.4%	40.8%	13.5%	1.4%	4.0%
5 YTD Avg	2	20	12	53	66	215	27	147	174	850	92	303	1,117	1,420
2020 YTD	2	18	10	59	69	256	35	113	148	861	107	345	1,116	1,461
% Change	0.0%	-10.0%	-16.7%	11.3%	4.5%	19.1%	29.6%	-23.1%	-14.9%	1.3%	16.3%	13.9%	-0.1%	2.9%

Information summarized for CompStat week ending 05/23/2020.

'8 YTD Avg' refers to the computed 2012 - 2019 YTD average.
'5 YTD Avg' refers to the computed 2015 - 2019 YTD average.

Sourced from MNPD ARMS on 5/27/2020 9:09:46 AM. The figures above were sourced from incident reports using Uniform Crime Reporting definitions and reporting guidelines, based on the date when the crime was reported. This report is intended to be a management and planning tool and does not reflect the official UCR counts for the department. Incidents where a location is unknown or unspecified are included in the countywide totals. 'Unknown' refers to records in which the address is listed as 'Unknown' on the incident report. 'Not Validated' refers to records that were entered in with an invalid addresses.

Midtown Hills Precinct UCR Incidents - YTD Comparisons

METROPOLITAN POLICE DEPARTMENT
of Nashville and Davidson County

Aggregated by precinct (incident location). Based on date when each incident was reported.

	Homicide	Rape	Commercial Robbery	Street Robbery	Total Robbery	Aggravated Assault	Commercial Burglary	Residential Burglary	Total Burglary	Larceny	Auto Theft	Violent Offenses	Property Offenses	Part I Offenses
2019 YTD	1	25	10	78	88	158	72	111	183	970	120	272	1,273	1,545
2020 YTD	0	24	12	58	70	166	103	102	205	1,260	140	260	1,605	1,865
% Change	-100.0%	-4.0%	20.0%	-25.6%	-20.5%	5.1%	43.1%	-8.1%	12.0%	29.9%	16.7%	-4.4%	26.1%	20.7%
2018 YTD	3	27	6	80	86	161	73	134	207	1,022	144	277	1,373	1,650
2020 YTD	0	24	12	58	70	166	103	102	205	1,260	140	260	1,605	1,865
% Change	-100.0%	-11.1%	100.0%	-27.5%	-18.6%	3.1%	41.1%	-23.9%	-1.0%	23.3%	-2.8%	-6.1%	16.9%	13.0%
2017 YTD	2	30	10	69	79	198	77	93	170	922	106	309	1,198	1,507
2020 YTD	0	24	12	58	70	166	103	102	205	1,260	140	260	1,605	1,865
% Change	-100.0%	-20.0%	20.0%	-15.9%	-11.4%	-16.2%	33.8%	9.7%	20.6%	36.7%	32.1%	-15.9%	34.0%	23.8%
2016 YTD	1	28	17	54	71	163	51	177	228	820	61	263	1,109	1,372
2020 YTD	0	24	12	58	70	166	103	102	205	1,260	140	260	1,605	1,865
% Change	-100.0%	-14.3%	-29.4%	7.4%	-1.4%	1.8%	102.0%	-42.4%	-10.1%	53.7%	129.5%	-1.1%	44.7%	35.9%
2015 YTD	2	26	11	34	45	152	43	139	182	807	36	225	1,025	1,250
2020 YTD	0	24	12	58	70	166	103	102	205	1,260	140	260	1,605	1,865
% Change	-100.0%	-7.7%	9.1%	70.6%	55.6%	9.2%	139.5%	-26.6%	12.6%	56.1%	288.9%	15.6%	56.6%	49.2%
2014 YTD	1	30	8	33	41	143	66	181	247	841	33	215	1,121	1,336
2020 YTD	0	24	12	58	70	166	103	102	205	1,260	140	260	1,605	1,865
% Change	-100.0%	-20.0%	50.0%	75.8%	70.7%	16.1%	56.1%	-43.6%	-17.0%	49.8%	324.2%	20.9%	43.2%	39.6%
2013 YTD	1	26	17	33	50	142	51	210	261	974	49	219	1,284	1,503
2020 YTD	0	24	12	58	70	166	103	102	205	1,260	140	260	1,605	1,865
% Change	-100.0%	-7.7%	-29.4%	75.8%	40.0%	16.9%	102.0%	-51.4%	-21.5%	29.4%	185.7%	18.7%	25.0%	24.1%
2012 YTD	2	24	16	37	53	176	71	223	294	964	48	255	1,306	1,561
2020 YTD	0	24	12	58	70	166	103	102	205	1,260	140	260	1,605	1,865
% Change	-100.0%	0.0%	-25.0%	56.8%	32.1%	-5.7%	45.1%	-54.3%	-30.3%	30.7%	191.7%	2.0%	22.9%	19.5%
8 YTD Avg	2	27	12	52	64	162	63	159	222	915	75	254	1,211	1,466
2020 YTD	0	24	12	58	70	166	103	102	205	1,260	140	260	1,605	1,865
% Change	-100.0%	-11.1%	0.0%	11.5%	9.4%	2.5%	63.5%	-35.8%	-7.7%	37.7%	86.7%	2.4%	32.5%	27.2%
5 YTD Avg	2	27	11	63	74	166	63	131	194	908	93	269	1,196	1,465
2020 YTD	0	24	12	58	70	166	103	102	205	1,260	140	260	1,605	1,865
% Change	-100.0%	-11.1%	9.1%	-7.9%	-5.4%	0.0%	63.5%	-22.1%	5.7%	38.8%	50.5%	-3.3%	34.2%	27.3%

Information summarized for CompStat week ending 05/23/2020.

'8 YTD Avg' refers to the computed 2012 - 2019 YTD average.
'5 YTD Avg' refers to the computed 2015 - 2019 YTD average.

Sourced from MNPD ARMS on 5/27/2020 9:09:46 AM. The figures above were sourced from incident reports using Uniform Crime Reporting definitions and reporting guidelines, based on the date when the crime was reported. This report is intended to be a management and planning tool and does not reflect the official UCR counts for the department. Incidents where a location is unknown or unspecified are included in the countywide totals. 'Unknown' refers to records in which the address is listed as 'Unknown' on the incident report. 'Not Validated' refers to records that were entered in with an invalid addresses.

YTD Homicide Report

Demographic information for homicide incidents occurring during the current year.

METROPOLITAN POLICE DEPARTMENT
of Nashville and Davidson County

Race of Victim		
Black	28	75.7 %
White	9	24.3 %
Total	37	100.0 %

Ethnicity of Victim		
Non-Hispanic	37	100.0 %
Total	37	100.0 %

Age of Victim		
0 to 12	1	2.7 %
13 to 17	3	8.1 %
18 to 24	9	24.3 %
25 to 34	11	29.7 %
35 to 44	5	13.5 %
55 to 64	1	2.7 %
65+	1	2.7 %
Unk	6	16.2 %
Total	37	100.0 %

Race - Ethnicity - Gender of Victim		
Black Non-Hispanic Male	23	62.2 %
Black Non-Hispanic Female	5	13.5 %
White Non-Hispanic Male	5	13.5 %
White Non-Hispanic Female	4	10.8 %
Total	37	100.0 %

Time of Incident		
12:00 am - 3:59 am	10	27.0 %
4:00 am - 7:59 am	9	24.3 %
8:00 am - 11:59 am	4	10.8 %
12:00 pm - 3:59 pm	5	13.5 %
4:00 pm - 7:59 pm	6	16.2 %
8:00 pm - 11:59 pm	3	8.1 %
Total	37	100.0 %

Gender of Victim		
Male	28	75.7 %
Female	9	24.3 %
Total	37	100.0 %

Domestic Related		
No	34	91.9 %
Yes	3	8.1 %
Total	37	100.0 %

Monthly Homicide Count (Year-to-Year Comparison)

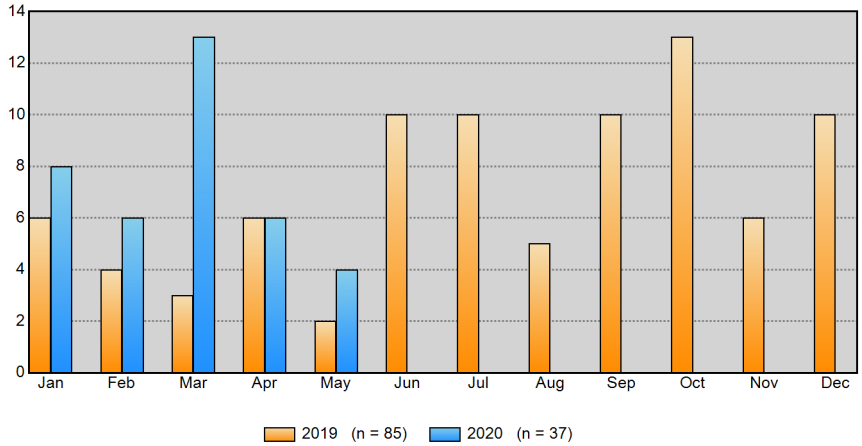

Monthly Homicide Cumulative Count (Year-to-Year Comparison)

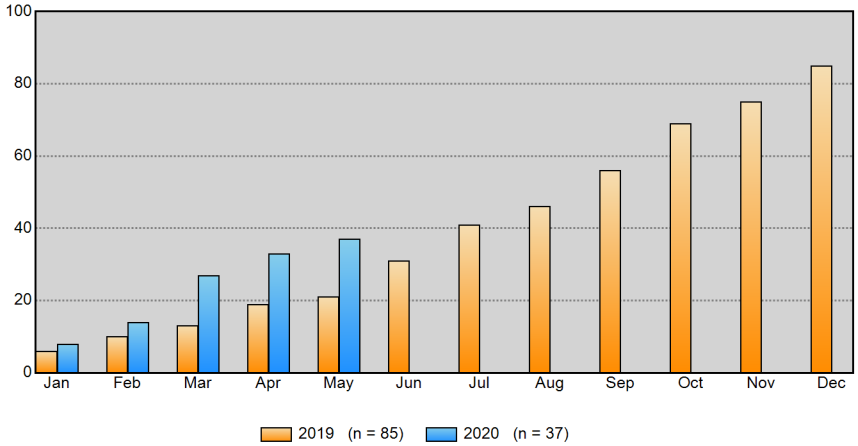

Information summarized for CompStat week ending 5/23/2020.

Sourced from MNPD ARMS on 5/27/2020 9:09:46 AM. The figures above were sourced from incident reports using Uniform Crime Reporting definitions and reporting guidelines, based on the date when the crime was reported. This report is intended to be a management and planning tool and does not reflect the official UCR counts for the department.

County Year-to-Year Weekly Chart

METROPOLITAN POLICE DEPARTMENT
of Nashville and Davidson County

	Homicide	Rape	Commercial Robbery	Street Robbery	Total Robbery	Aggravated Assault	Commercial Burglary	Residential Burglary	Total Burglary	Larceny	Auto Theft	Violent Offenses	Property Offenses	Part I Offenses
ending 06/08/2019 Next Week	0	8	12	27	39	115	21	47	68	526	45	162	639	801
ending 06/01/2019 Current Week	2	13	6	36	42	134	21	74	95	412	65	191	572	763
ending 05/25/2019	0	6	12	31	43	132	18	55	73	458	53	181	584	765
ending 05/23/2020	0	10	1	19	20	117	14	35	49	380	46	147	475	622
% Change	-	66.7%	-91.7%	-38.7%	-53.5%	-11.4%	-22.2%	-36.4%	-32.9%	-17.0%	-13.2%	-18.8%	-18.7%	-18.7%
ending 05/18/2019	0	7	4	31	35	83	17	50	67	365	40	125	472	597
ending 05/16/2020	2	6	1	22	23	129	29	49	78	340	44	160	462	622
% Change	-	-14.3%	-75.0%	-29.0%	-34.3%	55.4%	70.6%	-2.0%	16.4%	-6.8%	10.0%	28.0%	-2.1%	4.2%
ending 05/11/2019	1	5	5	33	38	108	17	56	73	372	47	152	492	644
ending 05/09/2020	2	9	1	33	34	122	20	34	54	358	46	167	458	625
% Change	100.0%	80.0%	-80.0%	0.0%	-10.5%	13.0%	17.6%	-39.3%	-26.0%	-3.8%	-2.1%	9.9%	-6.9%	-3.0%

Part I Incidents - Year-to-Year Weekly Comparisons

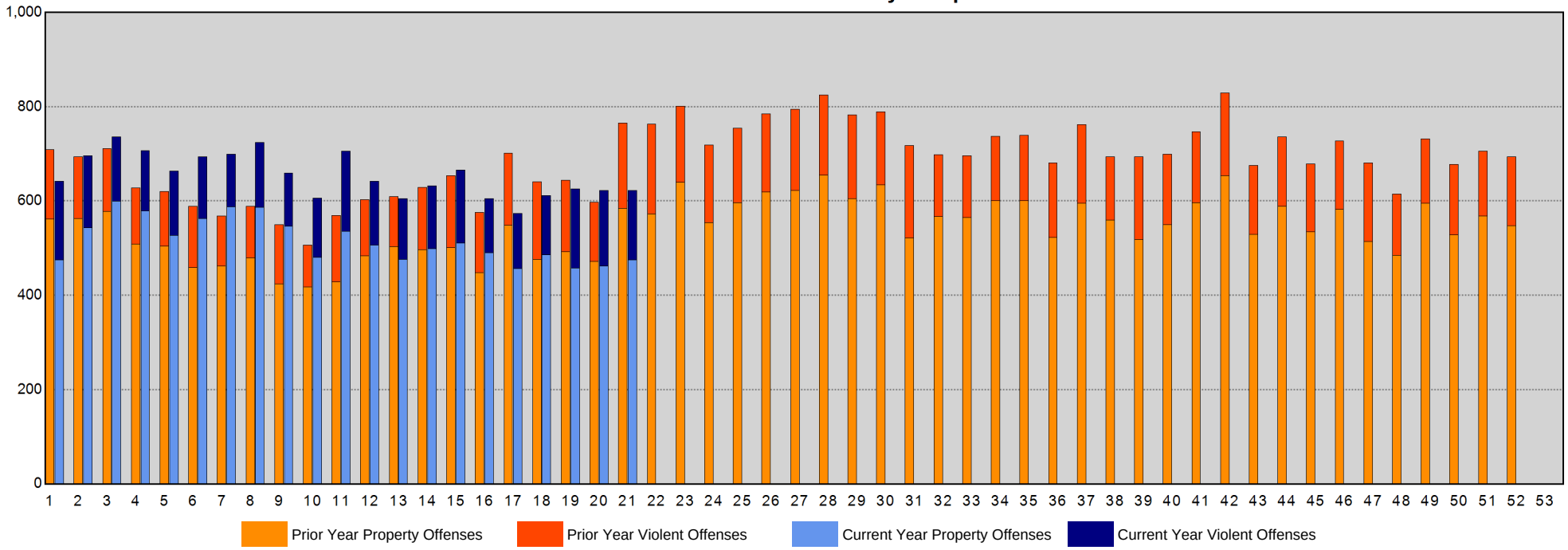

Sourced from MNPD ARMS on 5/27/2020 9:09:47 AM. The figures above were sourced from incident reports using Uniform Crime Reporting definitions and reporting guidelines, based on the date when the crime was reported. This report is intended to be a management and planning tool and does not reflect the official UCR counts for the department. Incidents where a location is unknown or unspecified are included in the countywide totals. 'Unknown' refers to records in which the address is listed as 'Unknown' on the incident report. 'Not Validated' refers to records that were entered in with an invalid addresses.

West Precinct Year-to-Year Weekly Chart

METROPOLITAN POLICE DEPARTMENT
of Nashville and Davidson County

	Homicide	Rape	Commercial Robbery	Street Robbery	Total Robbery	Aggravated Assault	Commercial Burglary	Residential Burglary	Total Burglary	Larceny	Auto Theft	Violent Offenses	Property Offenses	Part I Offenses
ending 06/08/2019 Next Week	0	1	1	1	2	8	5	3	8	55	4	11	67	78
ending 06/01/2019 Current Week	0	0	1	2	3	10	3	15	18	42	10	13	70	83
ending 05/25/2019	0	1	1	1	2	5	4	7	11	49	4	8	64	72
ending 05/23/2020	0	2	0	1	1	7	2	1	3	29	10	10	42	52
% Change	-	100.0%	-100.0%	0.0%	-50.0%	40.0%	-50.0%	-85.7%	-72.7%	-40.8%	150.0%	25.0%	-34.4%	-27.8%
ending 05/18/2019	0	0	1	0	1	7	0	5	5	47	3	8	55	63
ending 05/16/2020	0	0	1	1	2	5	1	13	14	45	5	7	64	71
% Change	-	-	0.0%	-	100.0%	-28.6%	-	160.0%	180.0%	-4.3%	66.7%	-12.5%	16.4%	12.7%
ending 05/11/2019	0	0	0	0	0	5	1	4	5	39	2	5	46	51
ending 05/09/2020	0	0	0	2	2	3	0	3	3	52	6	5	61	66
% Change	-	-	-	-	-	-40.0%	-100.0%	-25.0%	-40.0%	33.3%	200.0%	0.0%	32.6%	29.4%

Part I Incidents - Year-to-Year Weekly Comparisons

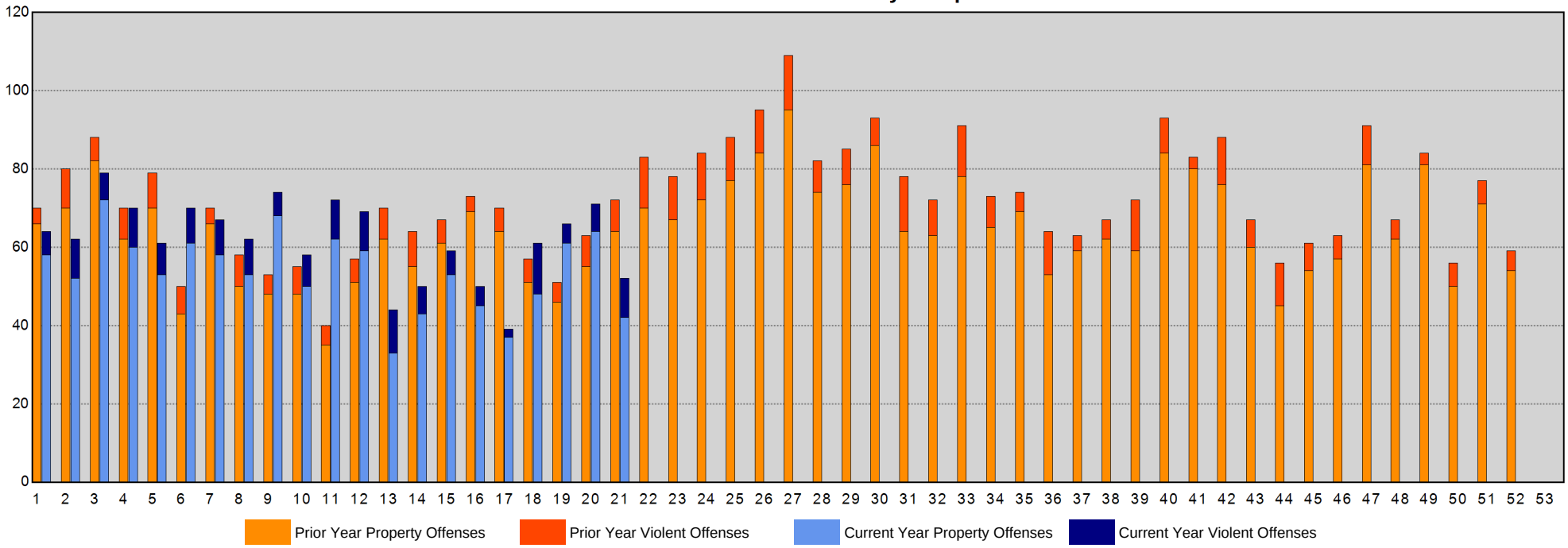

Sourced from MNPD ARMS on 5/27/2020 9:09:47 AM. The figures above were sourced from incident reports using Uniform Crime Reporting definitions and reporting guidelines, based on the date when the crime was reported. This report is intended to be a management and planning tool and does not reflect the official UCR counts for the department. Incidents where a location is unknown or unspecified are included in the countywide totals. 'Unknown' refers to records in which the address is listed as 'Unknown' on the incident report. 'Not Validated' refers to records that were entered in with an invalid addresses.

East Precinct Year-to-Year Weekly Chart

METROPOLITAN POLICE DEPARTMENT
of Nashville and Davidson County

	Homicide	Rape	Commercial Robbery	Street Robbery	Total Robbery	Aggravated Assault	Commercial Burglary	Residential Burglary	Total Burglary	Larceny	Auto Theft	Violent Offenses	Property Offenses	Part I Offenses
ending 06/08/2019 Next Week	0	0	0	1	1	6	1	4	5	46	4	7	55	62
ending 06/01/2019 Current Week	0	0	0	3	3	19	0	8	8	41	4	22	53	75
ending 05/25/2019	0	1	0	4	4	24	1	4	5	58	6	29	69	98
ending 05/23/2020	0	3	0	3	3	13	1	5	6	23	5	19	34	53
% Change	-	200.0%	-	-25.0%	-25.0%	-45.8%	0.0%	25.0%	20.0%	-60.3%	-16.7%	-34.5%	-50.7%	-45.9%
ending 05/18/2019	0	1	0	2	2	7	2	7	9	36	4	10	49	59
ending 05/16/2020	1	0	0	4	4	23	5	3	8	24	3	28	35	63
% Change	-	-100.0%	-	100.0%	100.0%	228.6%	150.0%	-57.1%	-11.1%	-33.3%	-25.0%	180.0%	-28.6%	6.8%
ending 05/11/2019	0	0	0	3	3	14	0	8	8	27	5	17	40	57
ending 05/09/2020	0	1	0	3	3	18	1	5	6	57	2	22	65	87
% Change	-	-	-	0.0%	0.0%	28.6%	-	-37.5%	-25.0%	111.1%	-60.0%	29.4%	62.5%	52.6%

Part I Incidents - Year-to-Year Weekly Comparisons

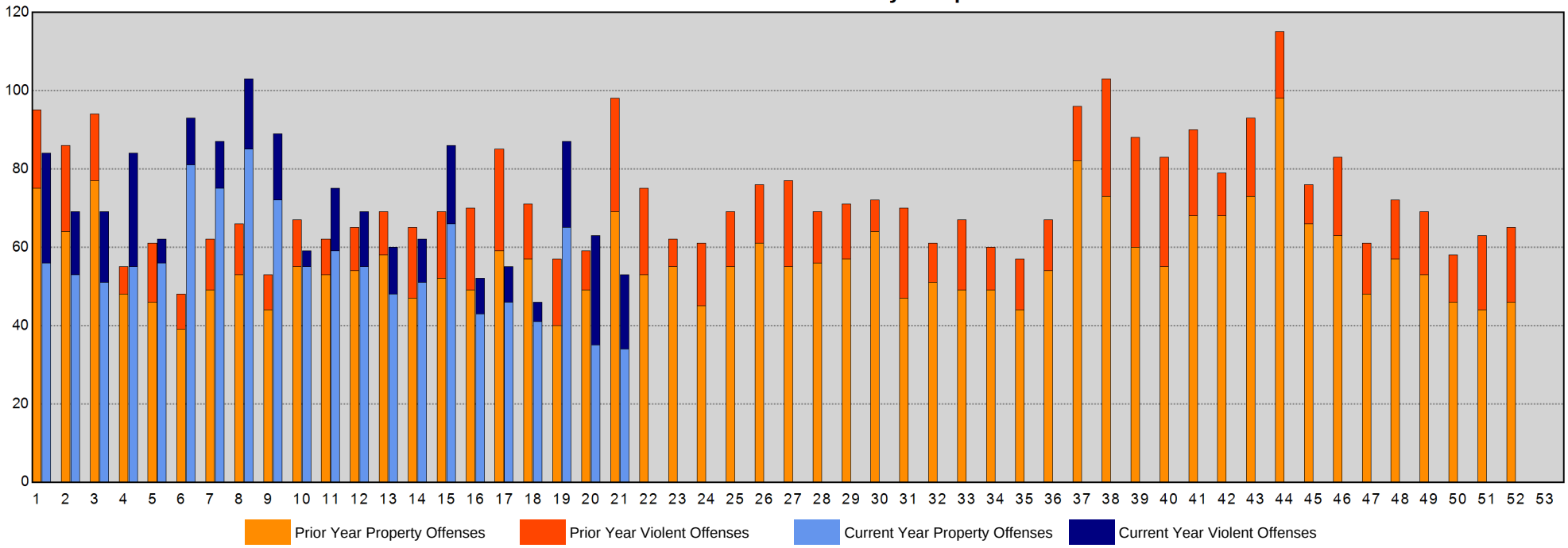

Sourced from MNPD ARMS on 5/27/2020 9:09:47 AM. The figures above were sourced from incident reports using Uniform Crime Reporting definitions and reporting guidelines, based on the date when the crime was reported. This report is intended to be a management and planning tool and does not reflect the official UCR counts for the department. Incidents where a location is unknown or unspecified are included in the countywide totals. 'Unknown' refers to records in which the address is listed as 'Unknown' on the incident report. 'Not Validated' refers to records that were entered in with an invalid addresses.

South Precinct Year-to-Year Weekly Chart

METROPOLITAN POLICE DEPARTMENT
of Nashville and Davidson County

	Homicide	Rape	Commercial Robbery	Street Robbery	Total Robbery	Aggravated Assault	Commercial Burglary	Residential Burglary	Total Burglary	Larceny	Auto Theft	Violent Offenses	Property Offenses	Part I Offenses
ending 06/08/2019 Next Week	0	0	4	4	8	30	2	8	10	88	5	38	103	141
ending 06/01/2019 Current Week	1	8	1	12	13	26	2	13	15	80	11	48	106	154
ending 05/25/2019	0	0	6	9	15	27	4	15	19	66	12	42	97	139
ending 05/23/2020	0	2	0	6	6	19	2	2	4	78	11	27	93	120
% Change	-	-	-100.0%	-33.3%	-60.0%	-29.6%	-50.0%	-86.7%	-78.9%	18.2%	-8.3%	-35.7%	-4.1%	-13.7%
ending 05/18/2019	0	2	2	9	11	13	3	10	13	78	8	26	99	125
ending 05/16/2020	0	2	0	3	3	17	10	7	17	55	14	22	86	108
% Change	-	0.0%	-100.0%	-66.7%	-72.7%	30.8%	233.3%	-30.0%	30.8%	-29.5%	75.0%	-15.4%	-13.1%	-13.6%
ending 05/11/2019	0	3	2	9	11	16	5	7	12	67	12	30	91	121
ending 05/09/2020	0	1	0	6	6	34	5	4	9	72	13	41	94	135
% Change	-	-66.7%	-100.0%	-33.3%	-45.5%	112.5%	0.0%	-42.9%	-25.0%	7.5%	8.3%	36.7%	3.3%	11.6%

Part I Incidents - Year-to-Year Weekly Comparisons

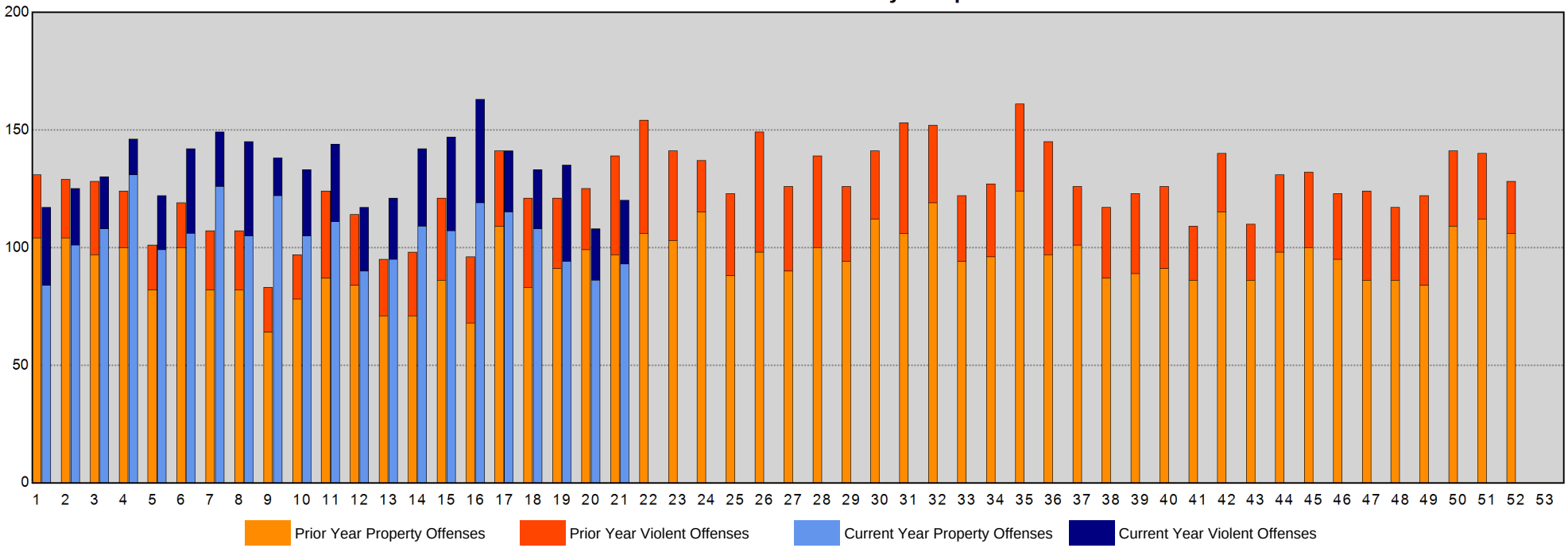

Sourced from MNPD ARMS on 5/27/2020 9:09:48 AM. The figures above were sourced from incident reports using Uniform Crime Reporting definitions and reporting guidelines, based on the date when the crime was reported. This report is intended to be a management and planning tool and does not reflect the official UCR counts for the department. Incidents where a location is unknown or unspecified are included in the countywide totals. 'Unknown' refers to records in which the address is listed as 'Unknown' on the incident report. 'Not Validated' refers to records that were entered in with an invalid addresses.

Central Precinct Year-to-Year Weekly Chart

METROPOLITAN POLICE DEPARTMENT
of Nashville and Davidson County

	Homicide	Rape	Commercial Robbery	Street Robbery	Total Robbery	Aggravated Assault	Commercial Burglary	Residential Burglary	Total Burglary	Larceny	Auto Theft	Violent Offenses	Property Offenses	Part I Offenses
ending 06/08/2019 Next Week	0	1	0	3	3	5	2	1	3	56	0	9	59	68
ending 06/01/2019 Current Week	0	0	0	2	2	4	1	1	2	47	4	6	53	59
ending 05/25/2019	0	0	0	1	1	4	1	1	2	46	2	5	50	55
ending 05/23/2020	0	1	0	0	0	11	3	1	4	27	0	12	31	43
% Change	-	-	-	-100.0%	-100.0%	175.0%	200.0%	0.0%	100.0%	-41.3%	-100.0%	140.0%	-38.0%	-21.8%
ending 05/18/2019	0	0	0	3	3	3	2	2	4	23	1	6	28	34
ending 05/16/2020	0	0	0	0	0	3	2	0	2	9	0	3	11	14
% Change	-	-	-	-100.0%	-100.0%	0.0%	0.0%	-100.0%	-50.0%	-60.9%	-100.0%	-50.0%	-60.7%	-58.8%
ending 05/11/2019	0	0	0	2	2	9	1	1	2	36	3	11	41	52
ending 05/09/2020	0	0	0	1	1	5	1	0	1	11	2	6	14	20
% Change	-	-	-	-50.0%	-50.0%	-44.4%	0.0%	-100.0%	-50.0%	-69.4%	-33.3%	-45.5%	-65.9%	-61.5%

Part I Incidents - Year-to-Year Weekly Comparisons

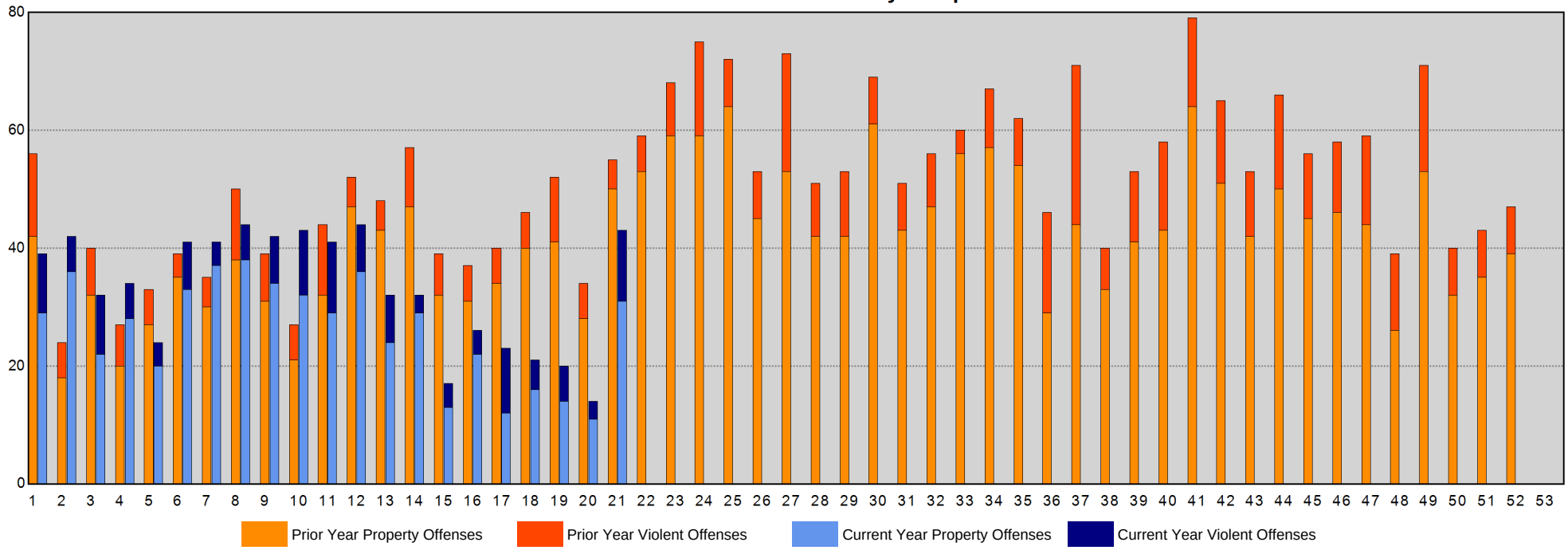

Sourced from MNPD ARMS on 5/27/2020 9:09:48 AM. The figures above were sourced from incident reports using Uniform Crime Reporting definitions and reporting guidelines, based on the date when the crime was reported. This report is intended to be a management and planning tool and does not reflect the official UCR counts for the department. Incidents where a location is unknown or unspecified are included in the countywide totals. 'Unknown' refers to records in which the address is listed as 'Unknown' on the incident report. 'Not Validated' refers to records that were entered in with an invalid addresses.

Hermitage Precinct Year-to-Year Weekly Chart

METROPOLITAN POLICE DEPARTMENT
of Nashville and Davidson County

	Homicide	Rape	Commercial Robbery	Street Robbery	Total Robbery	Aggravated Assault	Commercial Burglary	Residential Burglary	Total Burglary	Larceny	Auto Theft	Violent Offenses	Property Offenses	Part I Offenses
ending 06/08/2019 Next Week	0	3	5	5	10	29	2	5	7	88	13	42	108	150
ending 06/01/2019 Current Week	1	2	3	5	8	16	3	12	15	81	10	27	106	133
ending 05/25/2019	0	2	4	5	9	17	3	8	11	97	8	28	116	144
ending 05/23/2020	0	0	0	5	5	27	2	7	9	76	7	32	92	124
% Change	-	-100.0%	-100.0%	0.0%	-44.4%	58.8%	-33.3%	-12.5%	-18.2%	-21.6%	-12.5%	14.3%	-20.7%	-13.9%
ending 05/18/2019	0	0	0	5	5	10	3	10	13	62	10	15	85	100
ending 05/16/2020	0	2	0	3	3	23	2	7	9	49	6	28	64	92
% Change	-	-	-	-40.0%	-40.0%	130.0%	-33.3%	-30.0%	-30.8%	-21.0%	-40.0%	86.7%	-24.7%	-8.0%
ending 05/11/2019	0	1	1	7	8	20	1	10	11	65	3	29	79	108
ending 05/09/2020	0	3	1	5	6	28	5	1	6	43	10	37	59	96
% Change	-	200.0%	0.0%	-28.6%	-25.0%	40.0%	400.0%	-90.0%	-45.5%	-33.8%	233.3%	27.6%	-25.3%	-11.1%

Part I Incidents - Year-to-Year Weekly Comparisons

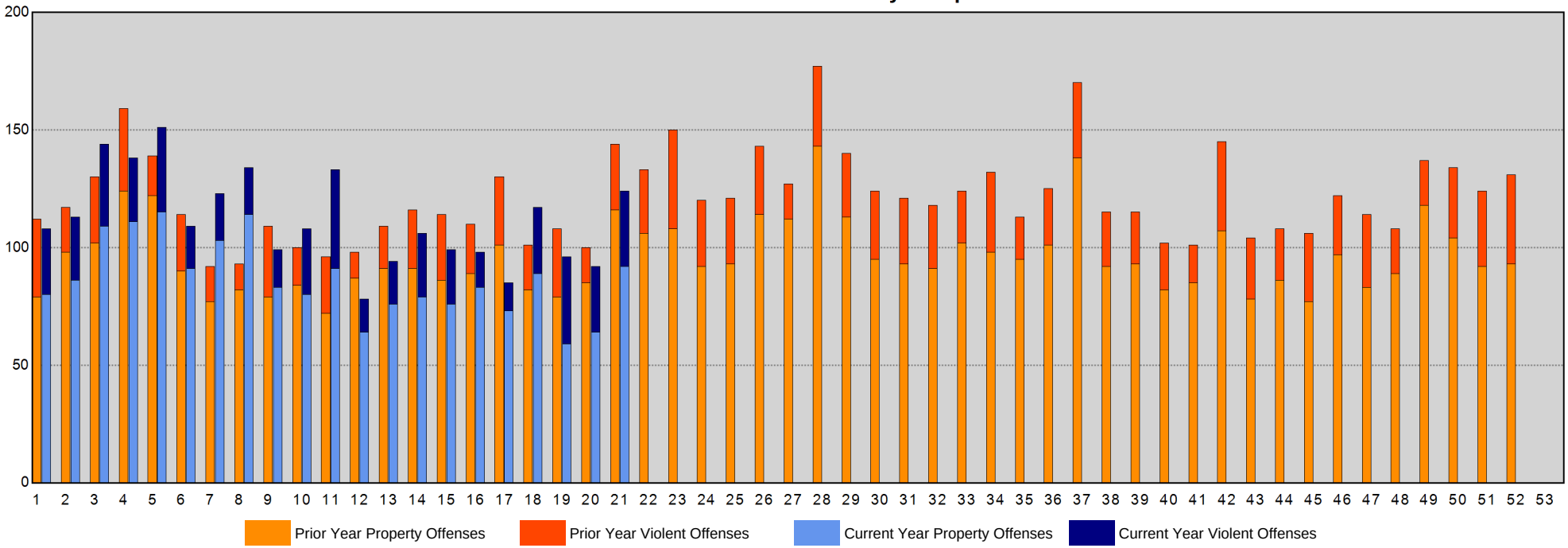

Sourced from MNPD ARMS on 5/27/2020 9:09:48 AM. The figures above were sourced from incident reports using Uniform Crime Reporting definitions and reporting guidelines, based on the date when the crime was reported. This report is intended to be a management and planning tool and does not reflect the official UCR counts for the department. Incidents where a location is unknown or unspecified are included in the countywide totals. 'Unknown' refers to records in which the address is listed as 'Unknown' on the incident report. 'Not Validated' refers to records that were entered in with an invalid addresses.

North Precinct Year-to-Year Weekly Chart

METROPOLITAN POLICE DEPARTMENT
of Nashville and Davidson County

	Homicide	Rape	Commercial Robbery	Street Robbery	Total Robbery	Aggravated Assault	Commercial Burglary	Residential Burglary	Total Burglary	Larceny	Auto Theft	Violent Offenses	Property Offenses	Part I Offenses
ending 06/08/2019 Next Week	0	1	2	8	10	22	4	12	16	58	9	33	83	116
ending 06/01/2019 Current Week	0	0	1	2	3	37	5	11	16	40	10	40	66	106
ending 05/25/2019	0	0	1	4	5	27	2	9	11	44	8	32	63	95
ending 05/23/2020	0	1	0	3	3	26	1	7	8	32	6	30	46	76
% Change	-	-	-100.0%	-25.0%	-40.0%	-3.7%	-50.0%	-22.2%	-27.3%	-27.3%	-25.0%	-6.3%	-27.0%	-20.0%
ending 05/18/2019	0	2	0	5	5	16	0	6	6	30	7	23	43	66
ending 05/16/2020	1	1	0	6	6	19	7	6	13	41	3	27	57	84
% Change	-	-50.0%	-	20.0%	20.0%	18.8%	-	0.0%	116.7%	36.7%	-57.1%	17.4%	32.6%	27.3%
ending 05/11/2019	1	0	0	5	5	28	2	9	11	43	11	34	65	99
ending 05/09/2020	2	2	0	6	6	11	1	8	9	38	5	21	52	73
% Change	100.0%	-	-	20.0%	20.0%	-60.7%	-50.0%	-11.1%	-18.2%	-11.6%	-54.5%	-38.2%	-20.0%	-26.3%

Part I Incidents - Year-to-Year Weekly Comparisons

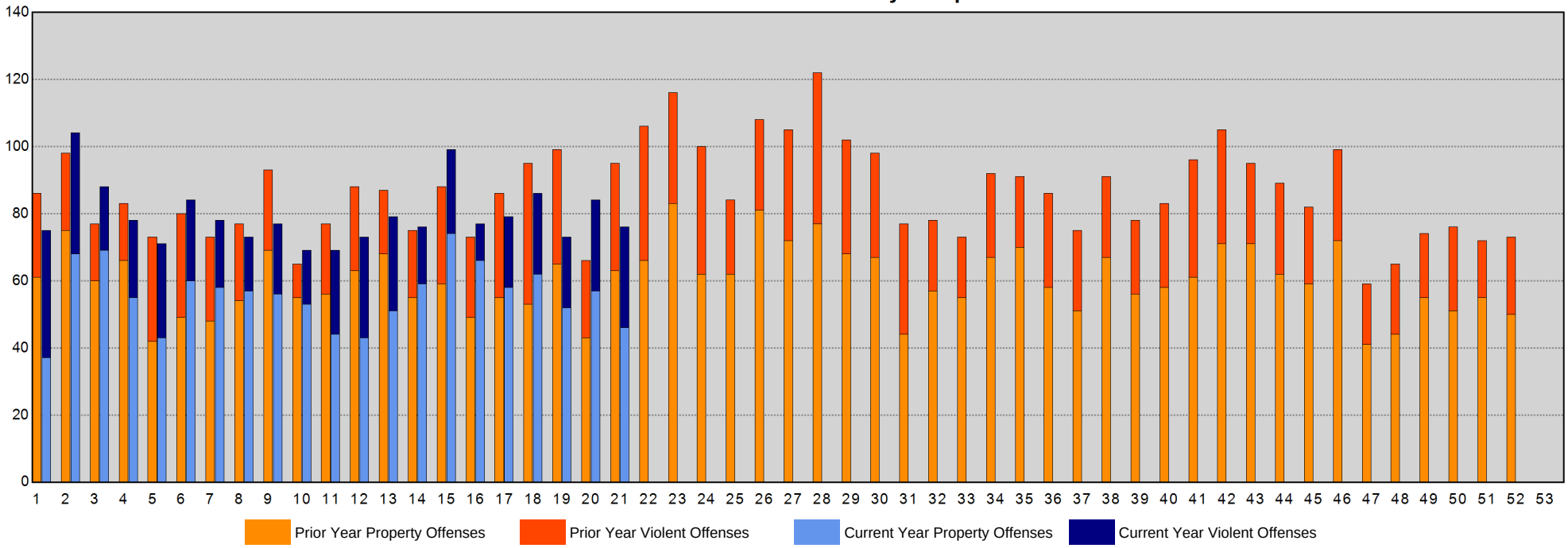

Sourced from MNPD ARMS on 5/27/2020 9:09:49 AM. The figures above were sourced from incident reports using Uniform Crime Reporting definitions and reporting guidelines, based on the date when the crime was reported. This report is intended to be a management and planning tool and does not reflect the official UCR counts for the department. Incidents where a location is unknown or unspecified are included in the countywide totals. 'Unknown' refers to records in which the address is listed as 'Unknown' on the incident report. 'Not Validated' refers to records that were entered in with an invalid addresses.

Madison Precinct Year-to-Year Weekly Chart

METROPOLITAN POLICE DEPARTMENT
of Nashville and Davidson County

	Homicide	Rape	Commercial Robbery	Street Robbery	Total Robbery	Aggravated Assault	Commercial Burglary	Residential Burglary	Total Burglary	Larceny	Auto Theft	Violent Offenses	Property Offenses	Part I Offenses
ending 06/08/2019 Next Week	0	1	0	3	3	8	2	8	10	48	2	12	60	72
ending 06/01/2019 Current Week	0	1	0	4	4	12	3	6	9	32	7	17	48	65
ending 05/25/2019	0	1	0	3	3	20	1	8	9	32	5	24	46	70
ending 05/23/2020	0	0	1	0	1	8	1	4	5	66	2	9	73	82
% Change	-	-100.0%	-	-100.0%	-66.7%	-60.0%	0.0%	-50.0%	-44.4%	106.3%	-60.0%	-62.5%	58.7%	17.1%
ending 05/18/2019	0	1	0	4	4	21	2	5	7	38	3	26	48	74
ending 05/16/2020	0	1	0	3	3	25	0	2	2	45	3	29	50	79
% Change	-	0.0%	-	-25.0%	-25.0%	19.0%	-100.0%	-60.0%	-71.4%	18.4%	0.0%	11.5%	4.2%	6.8%
ending 05/11/2019	0	1	1	3	4	7	0	11	11	51	6	12	68	80
ending 05/09/2020	0	0	0	6	6	16	2	7	9	41	4	22	54	76
% Change	-	-100.0%	-100.0%	100.0%	50.0%	128.6%	-	-36.4%	-18.2%	-19.6%	-33.3%	83.3%	-20.6%	-5.0%

Part I Incidents - Year-to-Year Weekly Comparisons

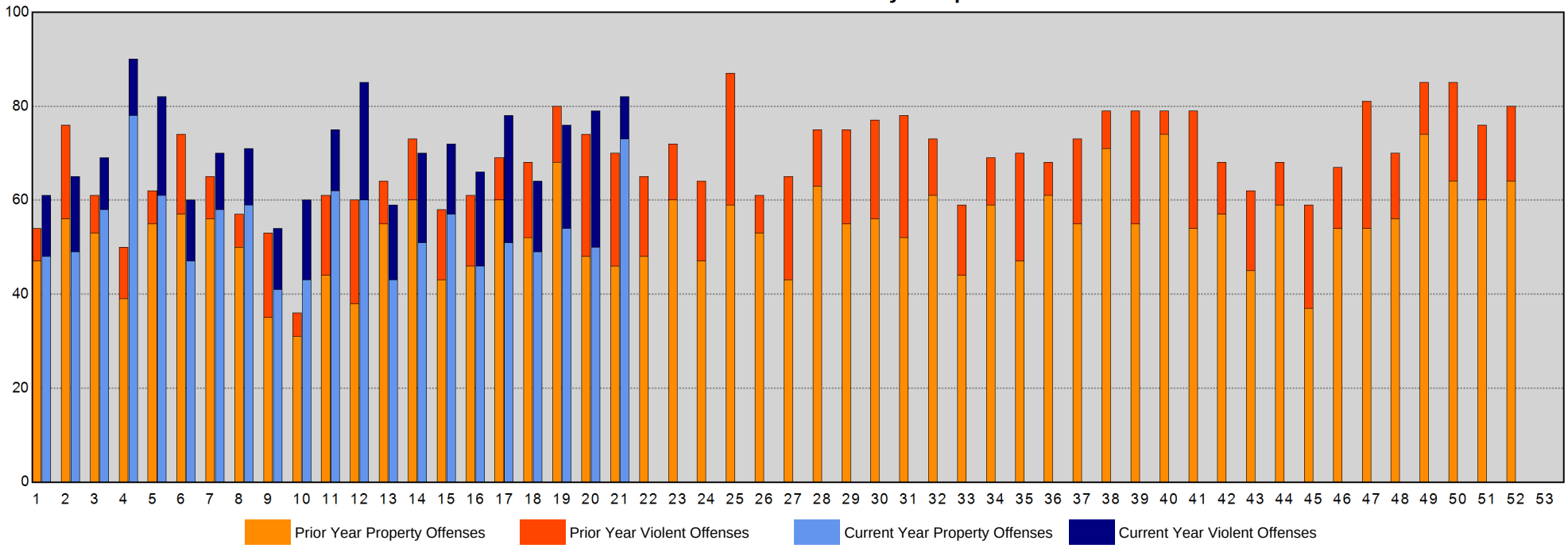

Sourced from MNPD ARMS on 5/27/2020 9:09:50 AM. The figures above were sourced from incident reports using Uniform Crime Reporting definitions and reporting guidelines, based on the date when the crime was reported. This report is intended to be a management and planning tool and does not reflect the official UCR counts for the department. Incidents where a location is unknown or unspecified are included in the countywide totals. 'Unknown' refers to records in which the address is listed as 'Unknown' on the incident report. 'Not Validated' refers to records that were entered in with an invalid addresses.

Midtown Hills Precinct Year-to-Year Weekly Chart

METROPOLITAN POLICE DEPARTMENT
of Nashville and Davidson County

	Homicide	Rape	Commercial Robbery	Street Robbery	Total Robbery	Aggravated Assault	Commercial Burglary	Residential Burglary	Total Burglary	Larceny	Auto Theft	Violent Offenses	Property Offenses	Part I Offenses
ending 06/08/2019 Next Week	0	1	0	2	2	7	3	6	9	87	8	10	104	114
ending 06/01/2019 Current Week	0	2	0	6	6	10	4	8	12	49	9	18	70	88
ending 05/25/2019	0	1	0	4	4	8	2	3	5	66	8	13	79	92
ending 05/23/2020	0	1	0	1	1	5	2	7	9	47	5	7	61	68
% Change	-	0.0%	-	-75.0%	-75.0%	-37.5%	0.0%	133.3%	80.0%	-28.8%	-37.5%	-46.2%	-22.8%	-26.1%
ending 05/18/2019	0	1	1	3	4	6	5	5	10	51	4	11	65	76
ending 05/16/2020	0	0	0	2	2	12	2	11	13	72	10	14	95	109
% Change	-	-100.0%	-100.0%	-33.3%	-50.0%	100.0%	-60.0%	120.0%	30.0%	41.2%	150.0%	27.3%	46.2%	43.4%
ending 05/11/2019	0	0	1	4	5	9	7	6	13	44	5	14	62	76
ending 05/09/2020	0	2	0	4	4	7	5	6	11	44	4	13	59	72
% Change	-	-	-100.0%	0.0%	-20.0%	-22.2%	-28.6%	0.0%	-15.4%	0.0%	-20.0%	-7.1%	-4.8%	-5.3%

Part I Incidents - Year-to-Year Weekly Comparisons

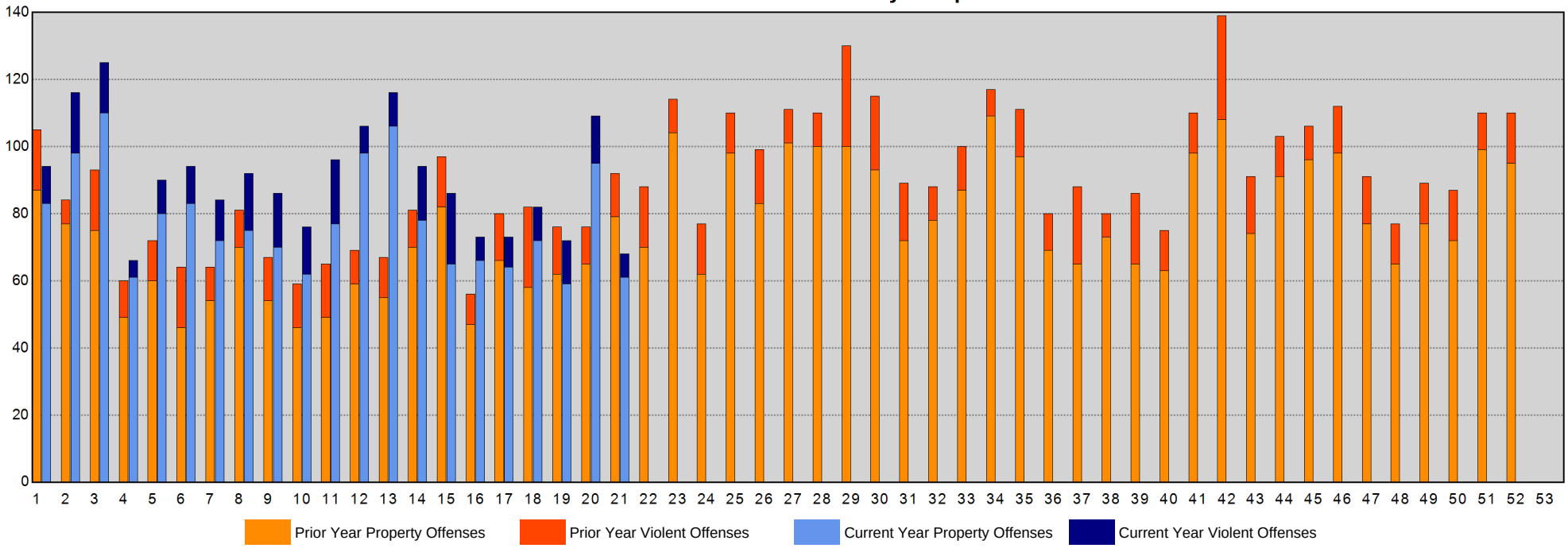

Sourced from MNPD ARMS on 5/27/2020 9:09:50 AM. The figures above were sourced from incident reports using Uniform Crime Reporting definitions and reporting guidelines, based on the date when the crime was reported. This report is intended to be a management and planning tool and does not reflect the official UCR counts for the department. Incidents where a location is unknown or unspecified are included in the countywide totals. 'Unknown' refers to records in which the address is listed as 'Unknown' on the incident report. 'Not Validated' refers to records that were entered in with an invalid addresses.

Arrests Section

CompStat Weekly Analysis is provided by the Metropolitan Nashville Police Department Crime Analysis Section. This report is intended to be a management and planning tool and does not reflect the official UCR counts for the department.

"Big jobs usually go to the men who prove their ability to outgrow small ones."
- Theodore Roosevelt

Begin Date: 05/17/2020
End Date: 05/23/2020
Week: 21

Physical and Citation Arrests - Adult

Aggregated by component of arresting officer.

METROPOLITAN POLICE DEPARTMENT

of Nashville and Davidson County

			Prior Week	Last Week	Change*	Prior 4Wks	Last 4Wks	Change*	Prior YTD	YTD	Change*	Prior 52Wks	Last 52Wks	Change*
West Precinct	Patrol A	Felony	1	0	-100.0%	4	3	-25.0%	17	26	52.9%	44	62	40.9%
		Misdemeanor	2	1	-50.0%	6	9	50.0%	55	45	-18.2%	148	104	-29.7%
		Citation	1	0	-100.0%	17	5	-70.6%	81	63	-22.2%	279	150	-46.2%
		Subtotal	4	1	-75.0%	27	17	-37.0%	153	134	-12.4%	471	316	-32.9%
	Patrol B	Felony	2	3	50.0%	8	6	-25.0%	31	39	25.8%	100	83	-17.0%
		Misdemeanor	4	9	125.0%	14	23	64.3%	110	106	-3.6%	329	263	-20.1%
		Citation	3	3	0.0%	19	8	-57.9%	79	88	11.4%	323	223	-31.0%
		Subtotal	9	15	66.7%	41	37	-9.8%	220	233	5.9%	752	569	-24.3%
	Patrol C	Felony	1	1	0.0%	4	7	75.0%	22	22	0.0%	65	69	6.2%
		Misdemeanor	7	5	-28.6%	7	15	114.3%	67	53	-20.9%	225	175	-22.2%
		Citation	3	0	-100.0%	10	10	0.0%	23	32	39.1%	215	71	-67.0%
		Subtotal	11	6	-45.5%	21	32	52.4%	112	107	-4.5%	505	315	-37.6%
	Flex A	Felony	0	0	-	0	0	-	11	1	-90.9%	27	2	-92.6%
		Misdemeanor	0	0	-	0	0	-	15	0	-100.0%	49	2	-95.9%
		Citation	0	0	-	0	0	-	10	0	-100.0%	74	7	-90.5%
		Subtotal	0	0	-	0	0	-	36	1	-97.2%	150	11	-92.7%
	Flex B	Felony	0	0	-	0	0	-	20	0	-100.0%	60	37	-38.3%
		Misdemeanor	0	0	-	0	0	-	21	0	-100.0%	70	26	-62.9%
		Citation	0	0	-	0	0	-	2	0	-100.0%	112	10	-91.1%
		Subtotal	0	0	-	0	0	-	43	0	-100.0%	242	73	-69.8%
	Flex C	Felony	0	0	-	1	0	-100.0%	4	8	100.0%	12	15	25.0%
		Misdemeanor	0	0	-	0	0	-	5	7	40.0%	18	29	61.1%
		Citation	1	0	-100.0%	0	1	-	2	6	200.0%	49	13	-73.5%
		Subtotal	1	0	-100.0%	1	1	0.0%	11	21	90.9%	79	57	-27.8%
	CSU	Felony	1	0	-100.0%	3	2	-33.3%	13	13	0.0%	57	36	-36.8%
		Misdemeanor	0	0	-	0	0	-	7	3	-57.1%	23	17	-26.1%
		Citation	0	0	-	7	1	-85.7%	32	35	9.4%	137	73	-46.7%
		Subtotal	1	0	-100.0%	10	3	-70.0%	52	51	-1.9%	217	126	-41.9%
	Other	Felony	0	0	-	0	0	-	0	0	-	1	3	200.0%
		Misdemeanor	0	0	-	0	0	-	0	0	-	0	1	-
		Citation	0	0	-	0	0	-	0	0	-	0	5	-
		Subtotal	0	0	-	0	0	-	0	0	-	1	9	800.0%
Totals		Felony	5	4	-20.0%	20	18	-10.0%	118	109	-7.6%	366	307	-16.1%
		Misdemeanor	13	15	15.4%	27	47	74.1%	280	214	-23.6%	862	617	-28.4%
		Citation	8	3	-62.5%	53	25	-52.8%	229	224	-2.2%	1,189	552	-53.6%
Precinct Total			26	22	-15.4%	100	90	-10.0%	627	547	-12.8%	2,417	1,476	-38.9%

Physical and Citation Arrests - Adult

Aggregated by component of arresting officer.

METROPOLITAN POLICE DEPARTMENT

of Nashville and Davidson County

			Prior Week	Last Week	Change*	Prior 4Wks	Last 4Wks	Change*	Prior YTD	YTD	Change*	Prior 52Wks	Last 52Wks	Change*
East Precinct	Patrol A	Felony	2	1	-50.0%	3	7	133.3%	55	38	-30.9%	143	91	-36.4%
		Misdemeanor	2	1	-50.0%	11	3	-72.7%	89	79	-11.2%	278	216	-22.3%
		Citation	2	0	-100.0%	8	8	0.0%	66	57	-13.6%	319	120	-62.4%
		Subtotal	6	2	-66.7%	22	18	-18.2%	210	174	-17.1%	740	427	-42.3%
	Patrol B	Felony	2	2	0.0%	14	6	-57.1%	82	54	-34.1%	232	181	-22.0%
		Misdemeanor	10	10	0.0%	19	27	42.1%	202	111	-45.0%	591	371	-37.2%
		Citation	2	7	250.0%	26	19	-26.9%	125	95	-24.0%	438	284	-35.2%
		Subtotal	14	19	35.7%	59	52	-11.9%	409	260	-36.4%	1,261	836	-33.7%
	Patrol C	Felony	1	1	0.0%	9	10	11.1%	53	51	-3.8%	174	138	-20.7%
		Misdemeanor	12	4	-66.7%	12	22	83.3%	228	110	-51.8%	690	347	-49.7%
		Citation	4	1	-75.0%	8	13	62.5%	70	55	-21.4%	459	125	-72.8%
		Subtotal	17	6	-64.7%	29	45	55.2%	351	216	-38.5%	1,323	610	-53.9%
	Flex A	Felony	0	0	-	0	0	-	10	0	-100.0%	59	0	-100.0%
		Misdemeanor	0	0	-	0	0	-	16	0	-100.0%	138	0	-100.0%
		Citation	0	0	-	0	0	-	15	0	-100.0%	222	0	-100.0%
		Subtotal	0	0	-	0	0	-	41	0	-100.0%	419	0	-100.0%
	Flex B	Felony	3	2	-33.3%	7	11	57.1%	21	25	19.0%	69	34	-50.7%
		Misdemeanor	1	1	0.0%	3	4	33.3%	34	13	-61.8%	127	35	-72.4%
		Citation	0	1	-	4	2	-50.0%	27	11	-59.3%	244	35	-85.7%
		Subtotal	4	4	0.0%	14	17	21.4%	82	49	-40.2%	440	104	-76.4%
	Flex C	Felony	0	0	-	0	0	-	0	0	-	11	0	-100.0%
		Misdemeanor	0	0	-	0	0	-	0	0	-	23	0	-100.0%
		Citation	0	0	-	0	0	-	0	0	-	17	0	-100.0%
		Subtotal	0	0	-	0	0	-	0	0	-	51	0	-100.0%
	CSU	Felony	0	0	-	0	0	-	35	15	-57.1%	95	68	-28.4%
		Misdemeanor	0	0	-	0	0	-	43	13	-69.8%	112	70	-37.5%
		Citation	0	0	-	0	0	-	67	40	-40.3%	216	164	-24.1%
		Subtotal	0	0	-	0	0	-	145	68	-53.1%	423	302	-28.6%
	Other	Felony	0	2	-	1	2	100.0%	14	8	-42.9%	15	39	160.0%
		Misdemeanor	1	0	-100.0%	0	1	-	32	13	-59.4%	34	61	79.4%
		Citation	2	1	-50.0%	1	3	200.0%	26	9	-65.4%	26	50	92.3%
		Subtotal	3	3	0.0%	2	6	200.0%	72	30	-58.3%	75	150	100.0%
Totals		Felony	8	8	0.0%	34	36	5.9%	270	191	-29.3%	798	551	-31.0%
		Misdemeanor	26	16	-38.5%	45	57	26.7%	644	339	-47.4%	1,993	1,100	-44.8%
		Citation	10	10	0.0%	47	45	-4.3%	396	267	-32.6%	1,941	778	-59.9%
Precinct Total			44	34	-22.7%	126	138	9.5%	1,310	797	-39.2%	4,732	2,429	-48.7%

Physical and Citation Arrests - Adult

Aggregated by component of arresting officer.

METROPOLITAN POLICE DEPARTMENT

of Nashville and Davidson County

			Prior Week	Last Week	Change*	Prior 4Wks	Last 4Wks	Change*	Prior YTD	YTD	Change*	Prior 52Wks	Last 52Wks	Change*
South Precinct	Patrol A	Felony	1	3	200.0%	9	13	44.4%	68	64	-5.9%	144	187	29.9%
		Misdemeanor	2	2	0.0%	9	12	33.3%	138	109	-21.0%	370	308	-16.8%
		Citation	10	3	-70.0%	22	30	36.4%	256	202	-21.1%	673	661	-1.8%
		Subtotal	13	8	-38.5%	40	55	37.5%	462	375	-18.8%	1,187	1,156	-2.6%
	Patrol B	Felony	11	8	-27.3%	20	27	35.0%	90	136	51.1%	234	261	11.5%
		Misdemeanor	12	13	8.3%	38	44	15.8%	220	318	44.5%	670	587	-12.4%
		Citation	12	33	175.0%	72	83	15.3%	404	513	27.0%	1,155	981	-15.1%
		Subtotal	35	54	54.3%	130	154	18.5%	714	967	35.4%	2,059	1,829	-11.2%
	Patrol C	Felony	1	3	200.0%	18	9	-50.0%	82	84	2.4%	210	194	-7.6%
		Misdemeanor	8	5	-37.5%	15	32	113.3%	239	185	-22.6%	640	529	-17.3%
		Citation	3	4	33.3%	5	12	140.0%	81	74	-8.6%	272	187	-31.3%
		Subtotal	12	12	0.0%	38	53	39.5%	402	343	-14.7%	1,122	910	-18.9%
	Flex A	Felony	0	1	-	1	2	100.0%	5	18	260.0%	10	41	310.0%
		Misdemeanor	0	0	-	1	0	-100.0%	3	8	166.7%	13	21	61.5%
		Citation	0	0	-	3	0	-100.0%	6	10	66.7%	17	38	123.5%
		Subtotal	0	1	-	5	2	-60.0%	14	36	157.1%	40	100	150.0%
	Flex B	Felony	1	2	100.0%	4	3	-25.0%	14	15	7.1%	35	29	-17.1%
		Misdemeanor	0	0	-	0	0	-	7	5	-28.6%	28	12	-57.1%
		Citation	1	0	-100.0%	0	1	-	3	14	366.7%	19	18	-5.3%
		Subtotal	2	2	0.0%	4	4	0.0%	24	34	41.7%	82	59	-28.0%
	Flex C	Felony	0	0	-	0	0	-	7	0	-100.0%	22	14	-36.4%
		Misdemeanor	0	0	-	0	0	-	10	0	-100.0%	76	30	-60.5%
		Citation	0	0	-	0	0	-	14	0	-100.0%	337	17	-95.0%
		Subtotal	0	0	-	0	0	-	31	0	-100.0%	435	61	-86.0%
	CSU	Felony	0	1	-	0	1	-	31	25	-19.4%	80	60	-25.0%
		Misdemeanor	0	0	-	0	0	-	20	14	-30.0%	60	70	16.7%
		Citation	0	0	-	2	0	-100.0%	241	93	-61.4%	653	416	-36.3%
		Subtotal	0	1	-	2	1	-50.0%	292	132	-54.8%	793	546	-31.1%
	Other	Felony	0	0	-	0	0	-	0	0	-	1	0	-100.0%
		Citation	0	0	-	0	1	-	0	2	-	4	2	-50.0%
		Subtotal	0	0	-	0	1	-	0	2	-	5	2	-60.0%
Totals		Felony	14	18	28.6%	52	55	5.8%	297	342	15.2%	736	786	6.8%
		Misdemeanor	22	20	-9.1%	63	88	39.7%	637	639	0.3%	1,857	1,557	-16.2%
		Citation	26	40	53.8%	104	127	22.1%	1,005	908	-9.7%	3,130	2,320	-25.9%
Precinct Total			62	78	25.8%	219	270	23.3%	1,939	1,889	-2.6%	5,723	4,663	-18.5%

Physical and Citation Arrests - Adult

Aggregated by component of arresting officer.

METROPOLITAN POLICE DEPARTMENT

of Nashville and Davidson County

			Prior Week	Last Week	Change*	Prior 4Wks	Last 4Wks	Change*	Prior YTD	YTD	Change*	Prior 52Wks	Last 52Wks	Change*
Central Precinct	**Patrol A**	Felony	1	2	100.0%	6	4	-33.3%	38	31	-18.4%	101	93	-7.9%
		Misdemeanor	0	3	-	5	6	20.0%	207	83	-59.9%	695	401	-42.3%
		Citation	1	2	100.0%	13	10	-23.1%	81	60	-25.9%	356	195	-45.2%
		Subtotal	2	7	250.0%	24	20	-16.7%	326	174	-46.6%	1,152	689	-40.2%
	Patrol B	Felony	4	4	0.0%	16	10	-37.5%	46	60	30.4%	105	134	27.6%
		Misdemeanor	3	2	-33.3%	14	10	-28.6%	211	187	-11.4%	502	510	1.6%
		Citation	0	2	-	18	10	-44.4%	105	90	-14.3%	333	248	-25.5%
		Subtotal	7	8	14.3%	48	30	-37.5%	362	337	-6.9%	940	892	-5.1%
	Patrol C	Felony	1	1	0.0%	4	3	-25.0%	59	40	-32.2%	145	128	-11.7%
		Misdemeanor	2	5	150.0%	5	15	200.0%	283	190	-32.9%	803	584	-27.3%
		Citation	2	1	-50.0%	8	9	12.5%	90	71	-21.1%	361	202	-44.0%
		Subtotal	5	7	40.0%	17	27	58.8%	432	301	-30.3%	1,309	914	-30.2%
	Flex A	Felony	0	0	-	0	0	-	34	0	-100.0%	110	45	-59.1%
		Misdemeanor	0	0	-	0	0	-	89	0	-100.0%	249	46	-81.5%
		Citation	0	0	-	0	0	-	91	0	-100.0%	324	9	-97.2%
		Subtotal	0	0	-	0	0	-	214	0	-100.0%	683	100	-85.4%
	Flex B	Felony	0	2	-	3	3	0.0%	15	30	100.0%	52	58	11.5%
		Misdemeanor	2	0	-100.0%	1	3	200.0%	90	45	-50.0%	295	218	-26.1%
		Citation	1	0	-100.0%	20	4	-80.0%	54	76	40.7%	219	183	-16.4%
		Subtotal	3	2	-33.3%	24	10	-58.3%	159	151	-5.0%	566	459	-18.9%
	Flex C	Felony	0	2	-	0	2	-	3	10	233.3%	17	35	105.9%
		Misdemeanor	0	2	-	3	3	0.0%	42	55	31.0%	184	195	6.0%
		Citation	2	1	-50.0%	0	4	-	43	17	-60.5%	217	71	-67.3%
		Subtotal	2	5	150.0%	3	9	200.0%	88	82	-6.8%	418	301	-28.0%
	CSU	Felony	0	0	-	4	2	-50.0%	18	10	-44.4%	43	36	-16.3%
		Misdemeanor	0	0	-	0	1	-	32	6	-81.3%	76	74	-2.6%
		Citation	0	0	-	12	0	-100.0%	113	25	-77.9%	376	178	-52.7%
		Subtotal	0	0	-	16	3	-81.3%	163	41	-74.8%	495	288	-41.8%
	Other	Felony	0	0	-	0	0	-	1	0	-100.0%	1	0	-100.0%
		Misdemeanor	0	0	-	0	0	-	1	0	-100.0%	3	3	0.0%
		Citation	0	0	-	0	0	-	0	2	-	1	6	500.0%
		Subtotal	0	0	-	0	0	-	2	2	0.0%	5	9	80.0%
Totals		Felony	6	11	83.3%	33	24	-27.3%	214	181	-15.4%	574	529	-7.8%
		Misdemeanor	7	12	71.4%	28	38	35.7%	955	566	-40.7%	2,807	2,031	-27.6%
		Citation	6	6	0.0%	71	37	-47.9%	577	341	-40.9%	2,187	1,092	-50.1%
Precinct Total			19	29	52.6%	132	99	-25.0%	1,746	1,088	-37.7%	5,568	3,652	-34.4%

Physical and Citation Arrests - Adult

Aggregated by component of arresting officer.

METROPOLITAN POLICE DEPARTMENT
of Nashville and Davidson County

			Prior Week	Last Week	Change*	Prior 4Wks	Last 4Wks	Change*	Prior YTD	YTD	Change*	Prior 52Wks	Last 52Wks	Change*
Hermitage Precinct	**Patrol A**	Felony	2	1	-50.0%	14	10	-28.6%	64	76	18.8%	191	200	4.7%
		Misdemeanor	5	5	0.0%	14	14	0.0%	159	108	-32.1%	444	337	-24.1%
		Citation	0	4	-	13	15	15.4%	188	108	-42.6%	567	409	-27.9%
		Subtotal	7	10	42.9%	41	39	-4.9%	411	292	-29.0%	1,202	946	-21.3%
	Patrol B	Felony	10	8	-20.0%	20	29	45.0%	65	111	70.8%	198	191	-3.5%
		Misdemeanor	6	6	0.0%	31	22	-29.0%	209	178	-14.8%	609	450	-26.1%
		Citation	6	4	-33.3%	28	22	-21.4%	144	152	5.6%	482	314	-34.9%
		Subtotal	22	18	-18.2%	79	73	-7.6%	418	441	5.5%	1,289	955	-25.9%
	Patrol C	Felony	2	4	100.0%	12	13	8.3%	56	61	8.9%	189	165	-12.7%
		Misdemeanor	8	10	25.0%	6	31	416.7%	178	131	-26.4%	637	409	-35.8%
		Citation	4	2	-50.0%	9	17	88.9%	79	67	-15.2%	338	173	-48.8%
		Subtotal	14	16	14.3%	27	61	125.9%	313	259	-17.3%	1,164	747	-35.8%
	Flex A	Felony	2	0	-100.0%	0	2	-	9	5	-44.4%	26	13	-50.0%
		Misdemeanor	0	0	-	0	0	-	24	8	-66.7%	55	12	-78.2%
		Citation	1	0	-100.0%	0	3	-	42	4	-90.5%	259	18	-93.1%
		Subtotal	3	0	-100.0%	0	5	-	75	17	-77.3%	340	43	-87.4%
	Flex B	Felony	0	0	-	7	2	-71.4%	27	18	-33.3%	90	58	-35.6%
		Misdemeanor	1	0	-100.0%	0	1	-	33	5	-84.8%	175	58	-66.9%
		Citation	0	0	-	2	0	-100.0%	11	12	9.1%	75	28	-62.7%
		Subtotal	1	0	-100.0%	9	3	-66.7%	71	35	-50.7%	340	144	-57.6%
	Flex C	Felony	0	0	-	0	0	-	3	0	-100.0%	20	5	-75.0%
		Misdemeanor	0	0	-	0	0	-	2	0	-100.0%	51	6	-88.2%
		Citation	0	0	-	0	0	-	1	0	-100.0%	326	7	-97.9%
		Subtotal	0	0	-	0	0	-	6	0	-100.0%	397	18	-95.5%
	CSU	Felony	0	0	-	0	0	-	15	10	-33.3%	58	36	-37.9%
		Misdemeanor	0	0	-	0	0	-	2	4	100.0%	15	14	-6.7%
		Citation	0	0	-	1	0	-100.0%	41	20	-51.2%	141	80	-43.3%
		Subtotal	0	0	-	1	0	-100.0%	58	34	-41.4%	214	130	-39.3%
	Other	Felony	0	0	-	1	0	-100.0%	1	1	0.0%	2	5	150.0%
		Misdemeanor	0	0	-	0	0	-	2	3	50.0%	9	12	33.3%
		Citation	0	0	-	0	0	-	2	1	-50.0%	34	13	-61.8%
		Subtotal	0	0	-	1	0	-100.0%	5	5	0.0%	45	30	-33.3%
Totals		Felony	16	13	-18.8%	54	56	3.7%	240	282	17.5%	774	673	-13.0%
		Misdemeanor	20	21	5.0%	51	68	33.3%	609	437	-28.2%	1,995	1,298	-34.9%
		Citation	11	10	-9.1%	53	57	7.5%	508	364	-28.3%	2,222	1,042	-53.1%
Precinct Total			47	44	-6.4%	158	181	14.6%	1,357	1,083	-20.2%	4,991	3,013	-39.6%

Physical and Citation Arrests - Adult

Aggregated by component of arresting officer.

METROPOLITAN POLICE DEPARTMENT

of Nashville and Davidson County

			Prior Week	Last Week	Change*	Prior 4Wks	Last 4Wks	Change*	Prior YTD	YTD	Change*	Prior 52Wks	Last 52Wks	Change*
North Precinct	Patrol A	Felony	7	9	28.6%	17	20	17.6%	66	83	25.8%	183	194	6.0%
		Misdemeanor	7	5	-28.6%	15	24	60.0%	148	123	-16.9%	388	382	-1.5%
		Citation	6	4	-33.3%	17	15	-11.8%	86	80	-7.0%	254	244	-3.9%
		Subtotal	20	18	-10.0%	49	59	20.4%	300	286	-4.7%	825	820	-0.6%
	Patrol B	Felony	6	6	0.0%	25	25	0.0%	80	125	56.3%	214	277	29.4%
		Misdemeanor	10	4	-60.0%	18	26	44.4%	231	179	-22.5%	541	513	-5.2%
		Citation	4	4	0.0%	48	26	-45.8%	115	177	53.9%	362	377	4.1%
		Subtotal	20	14	-30.0%	91	77	-15.4%	426	481	12.9%	1,117	1,167	4.5%
	Patrol C	Felony	5	3	-40.0%	5	12	140.0%	69	55	-20.3%	155	184	18.7%
		Misdemeanor	3	6	100.0%	12	19	58.3%	136	113	-16.9%	395	383	-3.0%
		Citation	1	1	0.0%	2	7	250.0%	56	53	-5.4%	168	130	-22.6%
		Subtotal	9	10	11.1%	19	38	100.0%	261	221	-15.3%	718	697	-2.9%
	Flex A	Felony	3	3	0.0%	8	8	0.0%	7	28	300.0%	15	43	186.7%
		Misdemeanor	0	5	-	0	6	-	22	20	-9.1%	60	39	-35.0%
		Citation	5	3	-40.0%	39	22	-43.6%	8	105	>1,000%	32	130	306.3%
		Subtotal	8	11	37.5%	47	36	-23.4%	37	153	313.5%	107	212	98.1%
	Flex B	Felony	3	2	-33.3%	11	6	-45.5%	28	39	39.3%	62	76	22.6%
		Misdemeanor	0	1	-	4	3	-25.0%	29	22	-24.1%	77	56	-27.3%
		Citation	2	5	150.0%	36	12	-66.7%	24	100	316.7%	117	168	43.6%
		Subtotal	5	8	60.0%	51	21	-58.8%	81	161	98.8%	256	300	17.2%
	Flex C	Felony	0	0	-	0	0	-	19	0	-100.0%	84	6	-92.9%
		Misdemeanor	0	0	-	0	0	-	13	0	-100.0%	99	6	-93.9%
		Citation	0	0	-	0	0	-	20	0	-100.0%	173	1	-99.4%
		Subtotal	0	0	-	0	0	-	52	0	-100.0%	356	13	-96.3%
	CSU	Felony	0	0	-	0	0	-	10	5	-50.0%	38	24	-36.8%
		Misdemeanor	0	0	-	0	0	-	2	3	50.0%	33	13	-60.6%
		Citation	0	0	-	2	3	50.0%	55	39	-29.1%	239	130	-45.6%
		Subtotal	0	0	-	2	3	50.0%	67	47	-29.9%	310	167	-46.1%
	Other	Felony	0	0	-	0	0	-	1	0	-100.0%	4	0	-100.0%
		Misdemeanor	0	0	-	0	1	-	0	2	-	5	3	-40.0%
		Citation	0	0	-	0	0	-	1	0	-100.0%	3	1	-66.7%
		Subtotal	0	0	-	0	1	-	2	2	0.0%	12	4	-66.7%
Totals		Felony	24	23	-4.2%	66	71	7.6%	280	335	19.6%	755	804	6.5%
		Misdemeanor	20	21	5.0%	49	79	61.2%	581	462	-20.5%	1,598	1,395	-12.7%
		Citation	18	17	-5.6%	144	85	-41.0%	365	554	51.8%	1,348	1,181	-12.4%
Precinct Total			62	61	-1.6%	259	235	-9.3%	1,226	1,351	10.2%	3,701	3,380	-8.7%

Physical and Citation Arrests - Adult

Aggregated by component of arresting officer.

METROPOLITAN POLICE DEPARTMENT

of Nashville and Davidson County

			Prior Week	Last Week	Change*	Prior 4Wks	Last 4Wks	Change*	Prior YTD	YTD	Change*	Prior 52Wks	Last 52Wks	Change*
Madison Precinct	Patrol A	Felony	1	3	200.0%	4	5	25.0%	42	34	-19.0%	108	75	-30.6%
		Misdemeanor	2	2	0.0%	5	11	120.0%	68	60	-11.8%	218	141	-35.3%
		Citation	1	3	200.0%	13	11	-15.4%	74	70	-5.4%	276	167	-39.5%
		Subtotal	4	8	100.0%	22	27	22.7%	184	164	-10.9%	602	383	-36.4%
	Patrol B	Felony	6	6	0.0%	11	19	72.7%	69	75	8.7%	169	182	7.7%
		Misdemeanor	5	8	60.0%	18	21	16.7%	136	148	8.8%	412	344	-16.5%
		Citation	5	4	-20.0%	29	14	-51.7%	147	119	-19.0%	536	308	-42.5%
		Subtotal	16	18	12.5%	58	54	-6.9%	352	342	-2.8%	1,117	834	-25.3%
	Patrol C	Felony	3	2	-33.3%	9	7	-22.2%	41	38	-7.3%	128	91	-28.9%
		Misdemeanor	3	10	233.3%	9	18	100.0%	109	83	-23.9%	413	261	-36.8%
		Citation	9	5	-44.4%	1	16	>1,000%	29	25	-13.8%	195	84	-56.9%
		Subtotal	15	17	13.3%	19	41	115.8%	179	146	-18.4%	736	436	-40.8%
	Flex A	Felony	1	1	0.0%	2	2	0.0%	21	14	-33.3%	58	47	-19.0%
		Misdemeanor	0	1	-	0	1	-	19	5	-73.7%	55	31	-43.6%
		Citation	1	2	100.0%	5	7	40.0%	17	17	0.0%	90	56	-37.8%
		Subtotal	2	4	100.0%	7	10	42.9%	57	36	-36.8%	203	134	-34.0%
	Flex B	Felony	1	1	0.0%	11	6	-45.5%	25	34	36.0%	88	94	6.8%
		Misdemeanor	4	4	0.0%	2	11	450.0%	66	48	-27.3%	236	180	-23.7%
		Citation	0	2	-	2	5	150.0%	97	32	-67.0%	663	149	-77.5%
		Subtotal	5	7	40.0%	15	22	46.7%	188	114	-39.4%	987	423	-57.1%
	Flex C	Felony	0	0	-	0	0	-	12	0	-100.0%	47	23	-51.1%
		Misdemeanor	0	0	-	0	0	-	26	0	-100.0%	104	52	-50.0%
		Citation	0	0	-	0	0	-	6	0	-100.0%	149	15	-89.9%
		Subtotal	0	0	-	0	0	-	44	0	-100.0%	300	90	-70.0%
	CSU	Felony	0	0	-	1	0	-100.0%	9	10	11.1%	23	23	0.0%
		Misdemeanor	0	0	-	0	0	-	7	2	-71.4%	9	10	11.1%
		Citation	0	0	-	0	0	-	40	22	-45.0%	121	71	-41.3%
		Subtotal	0	0	-	1	0	-100.0%	56	34	-39.3%	153	104	-32.0%
	Other	Felony	0	0	-	0	0	-	0	0	-	2	0	-100.0%
		Misdemeanor	0	0	-	0	0	-	1	0	-100.0%	2	4	100.0%
		Citation	0	0	-	1	0	-100.0%	1	2	100.0%	1	2	100.0%
		Subtotal	0	0	-	1	0	-100.0%	2	2	0.0%	5	6	20.0%
Totals		Felony	12	13	8.3%	38	39	2.6%	219	205	-6.4%	623	535	-14.1%
		Misdemeanor	14	25	78.6%	34	62	82.4%	432	346	-19.9%	1,449	1,023	-29.4%
		Citation	16	16	0.0%	51	53	3.9%	411	287	-30.2%	2,031	852	-58.1%
Precinct Total			42	54	28.6%	123	154	25.2%	1,062	838	-21.1%	4,103	2,410	-41.3%

Physical and Citation Arrests - Adult

Aggregated by component of arresting officer.

METROPOLITAN POLICE DEPARTMENT

of Nashville and Davidson County

			Prior Week	Last Week	Change*	Prior 4Wks	Last 4Wks	Change*	Prior YTD	YTD	Change*	Prior 52Wks	Last 52Wks	Change*
Midtown Hills Precinct	**Patrol A**	Felony	4	2	-50.0%	8	8	0.0%	28	39	39.3%	65	90	38.5%
		Misdemeanor	2	1	-50.0%	6	4	-33.3%	66	49	-25.8%	206	155	-24.8%
		Citation	5	1	-80.0%	13	15	15.4%	100	94	-6.0%	422	204	-51.7%
		Subtotal	11	4	-63.6%	27	27	0.0%	194	182	-6.2%	693	449	-35.2%
	Patrol B	Felony	3	1	-66.7%	13	11	-15.4%	58	57	-1.7%	128	113	-11.7%
		Misdemeanor	7	5	-28.6%	19	19	0.0%	131	115	-12.2%	427	313	-26.7%
		Citation	2	3	50.0%	21	9	-57.1%	125	111	-11.2%	523	299	-42.8%
		Subtotal	12	9	-25.0%	53	39	-26.4%	314	283	-9.9%	1,078	725	-32.7%
	Patrol C	Felony	3	1	-66.7%	6	7	16.7%	31	25	-19.4%	98	104	6.1%
		Misdemeanor	0	4	-	6	7	16.7%	153	75	-51.0%	426	406	-4.7%
		Citation	2	0	-100.0%	7	4	-42.9%	46	40	-13.0%	200	196	-2.0%
		Subtotal	5	5	0.0%	19	18	-5.3%	230	140	-39.1%	724	706	-2.5%
	Flex A	Felony	0	0	-	0	0	-	23	0	-100.0%	67	18	-73.1%
		Misdemeanor	0	0	-	0	0	-	23	0	-100.0%	97	17	-82.5%
		Citation	0	0	-	0	0	-	31	0	-100.0%	263	15	-94.3%
		Subtotal	0	0	-	0	0	-	77	0	-100.0%	427	50	-88.3%
	Flex B	Felony	2	2	0.0%	7	6	-14.3%	18	27	50.0%	56	57	1.8%
		Misdemeanor	0	0	-	3	0	-100.0%	53	24	-54.7%	140	74	-47.1%
		Citation	1	2	100.0%	1	5	400.0%	69	21	-69.6%	308	58	-81.2%
		Subtotal	3	4	33.3%	11	11	0.0%	140	72	-48.6%	504	189	-62.5%
	Flex C	Felony	0	0	-	0	0	-	2	0	-100.0%	25	0	-100.0%
		Misdemeanor	0	0	-	0	0	-	9	0	-100.0%	65	0	-100.0%
		Citation	0	0	-	0	0	-	7	0	-100.0%	84	0	-100.0%
		Subtotal	0	0	-	0	0	-	18	0	-100.0%	174	0	-100.0%
	CSU	Felony	0	0	-	1	0	-100.0%	16	1	-93.8%	42	22	-47.6%
		Misdemeanor	0	0	-	1	0	-100.0%	3	2	-33.3%	16	4	-75.0%
		Citation	0	0	-	0	2	-	75	8	-89.3%	235	52	-77.9%
		Subtotal	0	0	-	2	2	0.0%	94	11	-88.3%	293	78	-73.4%
	Other	Felony	0	0	-	0	2	-	2	2	0.0%	3	9	200.0%
		Misdemeanor	1	0	-100.0%	2	1	-50.0%	5	11	120.0%	8	35	337.5%
		Citation	1	0	-100.0%	0	2	-	6	7	16.7%	10	29	190.0%
		Subtotal	2	0	-100.0%	2	5	150.0%	13	20	53.8%	21	73	247.6%
Totals		Felony	12	6	-50.0%	35	34	-2.9%	178	151	-15.2%	484	413	-14.7%
		Misdemeanor	10	10	0.0%	37	31	-16.2%	443	276	-37.7%	1,385	1,004	-27.5%
		Citation	11	6	-45.5%	42	37	-11.9%	459	281	-38.8%	2,045	853	-58.3%
Precinct Total			33	22	-33.3%	114	102	-10.5%	1,080	708	-34.4%	3,914	2,270	-42.0%

Physical and Citation Arrests - Adult

Aggregated by component of arresting officer.

METROPOLITAN POLICE DEPARTMENT

of Nashville and Davidson County

		Prior Week	Last Week	Change*	Prior 4Wks	Last 4Wks	Change*	Prior YTD	YTD	Change*	Prior 52Wks	Last 52Wks	Change*
SID	Felony	1	1	0.0%	0	3	-	51	29	-43.1%	107	96	-10.3%
	Misdemeanor	1	0	-100.0%	0	2	-	6	5	-16.7%	20	12	-40.0%
	Citation	0	0	-	4	0	-100.0%	64	18	-71.9%	428	63	-85.3%
	Division Total	2	1	-50.0%	4	5	25.0%	121	52	-57.0%	555	171	-69.2%
SOD (Excludes SRT)	Felony	0	4	-	2	7	250.0%	25	22	-12.0%	51	46	-9.8%
	Misdemeanor	5	3	-40.0%	5	18	260.0%	198	86	-56.6%	530	232	-56.2%
	Citation	35	21	-40.0%	7	109	>1,000%	274	262	-4.4%	714	667	-6.6%
	Division Total	40	28	-30.0%	14	134	857.1%	497	370	-25.6%	1,295	945	-27.0%
SRT	Felony	0	0	-	0	0	-	0	3	-	12	7	-41.7%
	Misdemeanor	0	0	-	0	0	-	0	0	-	2	0	-100.0%
	Division Total	0	0	-	0	0	-	0	3	-	14	7	-50.0%
Warrants	Felony	22	36	63.6%	68	83	22.1%	865	595	-31.2%	2,086	1,927	-7.6%
	Misdemeanor	15	10	-33.3%	29	58	100.0%	1,114	640	-42.5%	2,868	2,182	-23.9%
	Citation	0	0	-	7	4	-42.9%	28	30	7.1%	64	67	4.7%
	Division Total	37	46	24.3%	104	145	39.4%	2,007	1,265	-37.0%	5,018	4,176	-16.8%
Other Components	Felony	9	4	-55.6%	29	31	6.9%	115	122	6.1%	318	275	-13.5%
	Misdemeanor	0	2	-	5	9	80.0%	114	63	-44.7%	459	208	-54.7%
	Citation	7	1	-85.7%	20	20	0.0%	182	99	-45.6%	719	305	-57.6%
	Division Total	16	7	-56.3%	54	60	11.1%	411	284	-30.9%	1,496	788	-47.3%
All	Felony	129	141	9.3%	431	457	6.0%	2,872	2,567	-10.6%	7,684	6,949	-9.6%
	Misdemeanor	153	155	1.3%	373	557	49.3%	6,013	4,073	-32.3%	17,825	12,659	-29.0%
	Citation	148	130	-12.2%	603	599	-0.7%	4,498	3,635	-19.2%	18,018	9,772	-45.8%
Grand Total		430	426	-0.9%	1,407	1,613	14.6%	13,383	10,275	-23.2%	43,527	29,380	-32.5%

Information summarized for CompStat week ending 5/23/2020.

* Change for % Served is the difference in percents. Sourced from MNPD ARMS on 5/27/2020 9:09:50 AM. This report is not a count of arrest charges. 1 arrest = 1 body. Adult arrests only.

Arrests categorized by order of seriousness as follows: If an arrest citation is not issued, and any of the charges are felony charges, count the arrest as a felony arrest; if an arrest citation is not issued, and none of the charges are felony charges, count the arrest as a misdemeanor arrest; count all remaining arrests as a citation arrest. Shift / Detail totals are calculated based upon officer assignment for the date when the arrest was made (i.e. if the arresting officer's primary assignment is 'East CSU' for the date when the arrest was made, it will be counted as 1 'East CSU' arrest). Arrests made by officers working Mission 1 duties are counted toward their primary assignment.

Metro citations are not counted in this report, since they are issued for civil matters (i.e. violations of Davidson County Metropolitan Ordinances).

Arrests: Part I, Weapons Law, Drug-Related, DUI, and All Other

METROPOLITAN POLICE DEPARTMENT
of Nashville and Davidson County

Aggregated by component of arresting officer. Includes adult and juvenile arrests.

		Part I Arrests				Weapons Law Violation Arrests				Drug-Related Arrests				DUI Arrests			
		Week	4 Weeks	YTD	52 Weeks	Week	4 Weeks	YTD	52 Weeks	Week	4 Weeks	YTD	52 Weeks	Week	4 Weeks	YTD	52 Weeks
West	Prior	5	35	188	562	0	2	12	31	6	18	65	304	1	3	22	61
	Last	4	18	174	473	0	0	8	28	1	13	78	150	4	7	28	77
	% Change	-20.0 %	-48.6 %	-7.4 %	-15.8 %	0.0 %	-100.0 %	-33.3 %	-9.7 %	-83.3 %	-27.8 %	20.0 %	-50.7 %	300.0 %	133.3 %	27.3 %	26.2 %
East	Prior	11	46	247	716	0	2	35	76	6	8	195	696	5	7	60	134
	Last	12	46	215	576	1	2	14	46	4	13	97	384	2	10	45	121
	% Change	9.1 %	0.0 %	-13.0 %	-19.6 %	Infinity	0.0 %	-60.0 %	-39.5 %	-33.3 %	62.5 %	-50.3 %	-44.8 %	-60.0 %	42.9 %	-25.0 %	-9.7 %
South	Prior	20	68	295	806	3	7	30	93	3	20	327	932	10	17	94	214
	Last	23	78	415	904	1	6	45	101	7	15	207	599	11	36	143	289
	% Change	15.0 %	14.7 %	40.7 %	12.2 %	-66.7 %	-14.3 %	50.0 %	8.6 %	133.3 %	-25.0 %	-36.7 %	-35.7 %	10.0 %	111.8 %	52.1 %	35.0 %
Central	Prior	6	29	161	464	0	2	15	34	4	34	180	488	0	1	56	103
	Last	9	29	181	497	1	2	25	47	1	10	132	409	0	4	26	86
	% Change	50.0 %	0.0 %	12.4 %	7.1 %	Infinity	0.0 %	66.7 %	38.2 %	-75.0 %	-70.6 %	-26.7 %	-16.2 %	0.0 %	300.0 %	-53.6 %	-16.5 %
Hermitage	Prior	14	45	246	798	0	2	21	76	0	14	141	605	7	9	51	165
	Last	10	51	295	710	1	1	24	55	6	13	94	289	6	23	90	203
	% Change	-28.6 %	13.3 %	19.9 %	-11.0 %	Infinity	-50.0 %	14.3 %	-27.6 %	Infinity	-7.1 %	-33.3 %	-52.2 %	-14.3 %	155.6 %	76.5 %	23.0 %
North	Prior	22	50	271	722	4	15	17	79	9	82	153	559	1	9	26	54
	Last	7	42	260	688	6	16	57	93	11	48	312	636	1	5	38	71
	% Change	-68.2 %	-16.0 %	-4.1 %	-4.7 %	50.0 %	6.7 %	235.3 %	17.7 %	22.2 %	-41.5 %	103.9 %	13.8 %	0.0 %	-44.4 %	46.2 %	31.5 %
Madison	Prior	16	56	264	785	0	3	15	50	5	10	92	420	4	5	43	139
	Last	18	48	277	699	2	3	17	42	2	11	75	216	3	9	31	86
	% Change	12.5 %	-14.3 %	4.9 %	-11.0 %	Infinity	0.0 %	13.3 %	-16.0 %	-60.0 %	10.0 %	-18.5 %	-48.6 %	-25.0 %	80.0 %	-27.9 %	-38.1 %
Midtown Hills	Prior	18	38	209	631	2	1	18	58	3	6	182	644	1	3	55	147
	Last	5	38	193	480	2	5	12	53	5	13	55	223	2	3	33	125
	% Change	-72.2 %	0.0 %	-7.7 %	-23.9 %	0.0 %	400.0 %	-33.3 %	-8.6 %	66.7 %	116.7 %	-69.8 %	-65.4 %	100.0 %	0.0 %	-40.0 %	-15.0 %
Other	Prior	14	55	519	1,331	7	17	73	193	8	22	257	896	4	3	168	453
	Last	16	59	383	1,167	3	18	94	201	4	28	152	418	3	14	68	186
	% Change	14.3 %	7.3 %	-26.2 %	-12.3 %	-57.1 %	5.9 %	28.8 %	4.1 %	-50.0 %	27.3 %	-40.9 %	-53.3 %	-25.0 %	366.7 %	-59.5 %	-58.9 %
County	Prior	126	422	2,400	6,815	16	51	236	690	44	214	1,592	5,544	33	57	575	1,470
	Last	104	409	2,393	6,194	17	53	296	666	41	164	1,202	3,324	32	111	502	1,244
	% Change	-17.5 %	-3.1 %	-0.3 %	-9.1 %	6.3 %	3.9 %	25.4 %	-3.5 %	-6.8 %	-23.4 %	-24.5 %	-40.0 %	-3.0 %	94.7 %	-12.7 %	-15.4 %

Information summarized for CompStat week ending 05/23/2020.

Sourced from MNPD ARMS on 5/27/2020 9:09:51 AM. This report is not a count of arrest charges. 1 arrest = 1 body. Includes adult and juvenile arrests. Arrests categorized by order of seriousness as follows: if an arrest includes one or more Part I UCR charges, it is counted as a Part I arrest. If an arrest includes one or weapons law violation charges but no Part I charges, it is counted as a weapons law violation arrest. The same hierarchical categorization is applicable for the remaining arrest categories (drug, DUI, and all other arrests).

Arrests: Part I, Weapons Law, Drug-Related, DUI, and All Other

Aggregated by component of arresting officer. Includes adult and juvenile arrests.

METROPOLITAN POLICE DEPARTMENT
of Nashville and Davidson County

		All Other Arrests				Total Arrests			
		Week	4 Weeks	YTD	52 Weeks	Week	4 Weeks	YTD	52 Weeks
West	Prior	16	55	423	1,678	28	113	710	2,636
	Last	14	56	308	881	23	94	596	1,609
	% Change	-12.5 %	1.8 %	-27.2 %	-47.5 %	-17.9 %	-16.8 %	-16.1 %	-39.0 %
East	Prior	25	78	914	3,527	47	141	1,451	5,149
	Last	24	86	529	1,602	43	157	900	2,729
	% Change	-4.0 %	10.3 %	-42.1 %	-54.6 %	-8.5 %	11.3 %	-38.0 %	-47.0 %
South	Prior	39	155	1,386	4,134	75	267	2,132	6,179
	Last	44	171	1,287	3,282	86	306	2,097	5,175
	% Change	12.8 %	10.3 %	-7.1 %	-20.6 %	14.7 %	14.6 %	-1.6 %	-16.2 %
Central	Prior	10	66	1,397	4,633	20	132	1,809	5,722
	Last	20	63	789	2,799	31	108	1,153	3,838
	% Change	100.0 %	-4.5 %	-43.5 %	-39.6 %	55.0 %	-18.2 %	-36.3 %	-32.9 %
Hermitage	Prior	30	98	1,018	3,764	51	168	1,477	5,408
	Last	23	102	695	2,051	46	190	1,198	3,308
	% Change	-23.3 %	4.1 %	-31.7 %	-45.5 %	-9.8 %	13.1 %	-18.9 %	-38.8 %
North	Prior	33	122	888	2,638	69	278	1,355	4,052
	Last	40	141	810	2,173	65	252	1,477	3,661
	% Change	21.2 %	15.6 %	-8.8 %	-17.6 %	-5.8 %	-9.4 %	9.0 %	-9.6 %
Madison	Prior	21	62	728	2,954	46	136	1,142	4,348
	Last	32	93	530	1,584	57	164	930	2,627
	% Change	52.4 %	50.0 %	-27.2 %	-46.4 %	23.9 %	20.6 %	-18.6 %	-39.6 %
Midtown Hills	Prior	10	76	736	2,783	34	124	1,200	4,263
	Last	8	47	471	1,597	22	106	764	2,478
	% Change	-20.0 %	-38.2 %	-36.0 %	-42.6 %	-35.3 %	-14.5 %	-36.3 %	-41.9 %
Other	Prior	67	96	2,366	6,322	100	193	3,383	9,195
	Last	60	241	1,423	4,568	86	360	2,120	6,540
	% Change	-10.4 %	151.0 %	-39.9 %	-27.7 %	-14.0 %	86.5 %	-37.3 %	-28.9 %
County	Prior	251	808	9,856	32,433	470	1,552	14,659	46,952
	Last	265	1,000	6,842	20,537	459	1,737	11,235	31,965
	% Change	5.6 %	23.8 %	-30.6 %	-36.7 %	-2.3 %	11.9 %	-23.4 %	-31.9 %

Information summarized for CompStat week ending 05/23/2020.

Sourced from MNPD ARMS on 5/27/2020 9:09:51 AM. This report is not a count of arrest charges. 1 arrest = 1 body. Includes adult and juvenile arrests. Arrests categorized by order of seriousness as follows: if an arrest includes one or more Part I UCR charges, it is counted as a Part I arrest. If an arrest includes one or weapons law violation charges but no Part I charges, it is counted as a weapons law violation arrest. The same hierarchical categorization is applicable for the remaining arrest categories (drug, DUI, and all other arrests).

Outstanding Warrants: Served

Aggregated by component of arresting officer.

METROPOLITAN POLICE DEPARTMENT

of Nashville and Davidson County

		Rolling Two Week				Rolling Eight Week				YTD				Rolling Twenty-Four Month			
		Prior Week	Last Week	Change	% Change	Prior 4 Weeks	Last 4 Weeks	Change	% Change	Prior YTD	YTD	Change	% Change	Prior 52 Weeks	Last 52 Weeks	Change	% Change
West	Felony	6	2	-4	-66.7%	16	12	-4	-25.0%	91	99	8	8.8%	266	267	1	0.4%
	Misdemeanor	11	4	-7	-63.6%	14	23	9	64.3%	230	148	-82	-35.7%	735	442	-293	-39.9%
	Juvenile	0	0	0	-	0	0	0	-	1	0	-1	-100.0%	2	2	0	0.0%
	Subtotal	17	6	-11	-64.7%	30	35	5	16.7%	322	247	-75	-23.3%	1,003	711	-292	-29.1%
East	Felony	4	4	0	0.0%	21	28	7	33.3%	199	155	-44	-22.1%	610	418	-192	-31.5%
	Misdemeanor	18	5	-13	-72.2%	27	58	31	114.8%	534	273	-261	-48.9%	1,592	944	-648	-40.7%
	Juvenile	0	0	0	-	0	0	0	-	9	0	-9	-100.0%	15	6	-9	-60.0%
	Subtotal	22	9	-13	-59.1%	48	86	38	79.2%	742	428	-314	-42.3%	2,217	1,368	-849	-38.3%
South	Felony	8	7	-1	-12.5%	46	32	-14	-30.4%	185	217	32	17.3%	493	577	84	17.0%
	Misdemeanor	20	9	-11	-55.0%	53	44	-9	-17.0%	496	444	-52	-10.5%	1,474	1,185	-289	-19.6%
	Juvenile	0	0	0	-	0	0	0	-	1	0	-1	-100.0%	6	9	3	50.0%
	Subtotal	28	16	-12	-42.9%	99	76	-23	-23.2%	682	661	-21	-3.1%	1,973	1,771	-202	-10.2%
Central	Felony	3	6	3	100.0%	22	16	-6	-27.3%	155	114	-41	-26.5%	425	383	-42	-9.9%
	Misdemeanor	2	5	3	150.0%	26	25	-1	-3.8%	522	264	-258	-49.4%	1,473	983	-490	-33.3%
	Juvenile	0	0	0	-	0	0	0	-	2	0	-2	-100.0%	6	7	1	16.7%
	Subtotal	5	11	6	120.0%	48	41	-7	-14.6%	679	378	-301	-44.3%	1,904	1,373	-531	-27.9%
Hermitage	Felony	12	6	-6	-50.0%	27	30	3	11.1%	176	199	23	13.1%	559	527	-32	-5.7%
	Misdemeanor	13	12	-1	-7.7%	36	32	-4	-11.1%	572	367	-205	-35.8%	1,860	1,156	-704	-37.8%
	Juvenile	0	0	0	-	0	0	0	-	3	0	-3	-100.0%	9	5	-4	-44.4%
	Subtotal	25	18	-7	-28.0%	63	62	-1	-1.6%	751	566	-185	-24.6%	2,428	1,688	-740	-30.5%
North	Felony	9	26	17	188.9%	44	59	15	34.1%	213	222	9	4.2%	634	604	-30	-4.7%
	Misdemeanor	16	23	7	43.8%	50	79	29	58.0%	542	395	-147	-27.1%	1,501	1,296	-205	-13.7%
	Juvenile	0	0	0	-	0	0	0	-	3	0	-3	-100.0%	11	2	-9	-81.8%
	Subtotal	25	49	24	96.0%	94	138	44	46.8%	758	617	-141	-18.6%	2,146	1,902	-244	-11.4%
Madison	Felony	12	9	-3	-25.0%	22	29	7	31.8%	187	156	-31	-16.6%	529	400	-129	-24.4%
	Misdemeanor	15	17	2	13.3%	41	54	13	31.7%	431	340	-91	-21.1%	1,417	961	-456	-32.2%
	Juvenile	0	0	0	-	0	0	0	-	2	0	-2	-100.0%	3	1	-2	-66.7%
	Subtotal	27	26	-1	-3.7%	63	83	20	31.7%	620	496	-124	-20.0%	1,949	1,362	-587	-30.1%
Midtown Hills	Felony	8	8	0	0.0%	25	21	-4	-16.0%	115	93	-22	-19.1%	283	295	12	4.2%
	Misdemeanor	7	13	6	85.7%	29	41	12	41.4%	349	213	-136	-39.0%	1,037	691	-346	-33.4%
	Juvenile	0	0	0	-	0	0	0	-	6	0	-6	-100.0%	17	8	-9	-52.9%
	Subtotal	15	21	6	40.0%	54	62	8	14.8%	470	306	-164	-34.9%	1,337	994	-343	-25.7%
County	Felony	99	123	24	24.2%	381	360	-21	-5.5%	2,784	2,347	-437	-15.7%	7,356	6,829	-527	-7.2%
	Misdemeanor	135	114	-21	-15.6%	379	498	119	31.4%	5,925	3,872	-2,053	-34.6%	16,905	12,220	-4,685	-27.7%
	Juvenile	0	0	0	-	0	0	0	-	58	0	-58	-100.0%	132	63	-69	-52.3%
	Total	234	237	3	1.3%	760	858	98	12.9%	8,767	6,219	-2,548	-29.1%	24,393	19,112	-5,281	-21.6%

Information summarized for CompStat week ending 5/23/2020.

* Countywide totals include outstanding warrants served by all other divisions. Sourced from MNPD ARMS on 5/27/2020 9:09:51 AM.
Statistics provided above consider 1 count for each outstanding warrant served.

Outstanding Warrants: Attempts/Served

Aggregated by component of arresting officer.

METROPOLITAN POLICE DEPARTMENT
of Nashville and Davidson County

			Prior Week	Last Week	Change*	Prior 4Wks	Last 4Wks	Change*	Prior YTD	Current YTD	Change*	Prior 52Wks	Last 52Wks	Change*
West	Patrol-A	Served	4	2	-50.0 %	9	13	44.4 %	49	72	46.9 %	171	179	4.7 %
		Attempts	3	0	-100.0 %	8	3	-62.5 %	290	50	-82.8 %	643	158	-75.4 %
		% Served	133.3 %	Infinity	Infinity	112.5 %	433.3 %	320.8 %	16.9 %	144.0 %	127.1 %	26.6 %	113.3 %	86.7 %
	Patrol-B	Served	6	2	-66.7 %	14	9	-35.7 %	100	98	-2.0 %	281	212	-24.6 %
		Attempts	4	5	25.0 %	14	10	-28.6 %	192	188	-2.1 %	825	366	-55.6 %
		% Served	150.0 %	40.0 %	-110.0 %	100.0 %	90.0 %	-10.0 %	52.1 %	52.1 %	0.0 %	34.1 %	57.9 %	23.9 %
	Patrol-C	Served	4	2	-50.0 %	4	10	150.0 %	38	44	15.8 %	173	147	-15.0 %
		Attempts	1	2	100.0 %	3	6	100.0 %	95	29	-69.5 %	443	135	-69.5 %
		% Served	400.0 %	100.0 %	-300.0 %	133.3 %	166.7 %	33.3 %	40.0 %	151.7 %	111.7 %	39.1 %	108.9 %	69.8 %
	Other	Served	3	0	-100.0 %	3	3	0.0 %	135	33	-75.6 %	378	173	-54.2 %
		Attempts	0	0	NaN	7	0	-100.0 %	566	24	-95.8 %	1,441	263	-81.7 %
		% Served	Infinity	NaN	NaN	42.9 %	Infinity	Infinity	23.9 %	137.5 %	113.6 %	26.2 %	65.8 %	39.5 %
	Totals	**Served**	**17**	**6**	**-64.7 %**	**30**	**35**	**16.7 %**	**322**	**247**	**-23.3 %**	**1,003**	**711**	**-29.1 %**
		Attempts	**8**	**7**	**-12.5 %**	**32**	**19**	**-40.6 %**	**1,143**	**291**	**-74.5 %**	**3,352**	**922**	**-72.5 %**
		% Served	**212.5 %**	**85.7 %**	**-126.8 %**	**93.8 %**	**184.2 %**	**90.5 %**	**28.2 %**	**84.9 %**	**56.7 %**	**29.9 %**	**77.1 %**	**47.2 %**
East	Patrol-A	Served	7	2	-71.4 %	11	15	36.4 %	139	117	-15.8 %	386	287	-25.6 %
		Attempts	10	8	-20.0 %	42	24	-42.9 %	422	236	-44.1 %	1,583	632	-60.1 %
		% Served	70.0 %	25.0 %	-45.0 %	26.2 %	62.5 %	36.3 %	32.9 %	49.6 %	16.6 %	24.4 %	45.4 %	21.0 %
	Patrol-B	Served	5	4	-20.0 %	16	17	6.3 %	223	113	-49.3 %	603	419	-30.5 %
		Attempts	8	16	100.0 %	11	28	154.5 %	421	185	-56.1 %	1,517	534	-64.8 %
		% Served	62.5 %	25.0 %	-37.5 %	145.5 %	60.7 %	-84.7 %	53.0 %	61.1 %	8.1 %	39.7 %	78.5 %	38.7 %
	Patrol-C	Served	3	0	-100.0 %	12	20	66.7 %	155	83	-46.5 %	565	302	-46.5 %
		Attempts	0	0	NaN	36	0	-100.0 %	155	84	-45.8 %	696	273	-60.8 %
		% Served	Infinity	NaN	NaN	33.3 %	Infinity	Infinity	100.0 %	98.8 %	-1.2 %	81.2 %	110.6 %	29.4 %
	Other	Served	7	3	-57.1 %	9	34	277.8 %	225	115	-48.9 %	663	360	-45.7 %
		Attempts	5	7	40.0 %	16	29	81.3 %	281	157	-44.1 %	988	396	-59.9 %
		% Served	140.0 %	42.9 %	-97.1 %	56.3 %	117.2 %	61.0 %	80.1 %	73.2 %	-6.8 %	67.1 %	90.9 %	23.8 %
	Totals	**Served**	**22**	**9**	**-59.1 %**	**48**	**86**	**79.2 %**	**742**	**428**	**-42.3 %**	**2,217**	**1,368**	**-38.3 %**
		Attempts	**23**	**31**	**34.8 %**	**105**	**81**	**-22.9 %**	**1,279**	**662**	**-48.2 %**	**4,784**	**1,835**	**-61.6 %**
		% Served	**95.7 %**	**29.0 %**	**-66.6 %**	**45.7 %**	**106.2 %**	**60.5 %**	**58.0 %**	**64.7 %**	**6.6 %**	**46.3 %**	**74.6 %**	**28.2 %**

Outstanding Warrants: Attempts/Served

Aggregated by component of arresting officer.

METROPOLITAN POLICE DEPARTMENT

of Nashville and Davidson County

			Prior Week	Last Week	Change*	Prior 4Wks	Last 4Wks	Change*	Prior YTD	Current YTD	Change*	Prior 52Wks	Last 52Wks	Change*
South	Patrol-A	Served	2	4	100.0 %	11	15	36.4 %	202	143	-29.2 %	468	461	-1.5 %
		Attempts	1	2	100.0 %	4	8	100.0 %	203	155	-23.6 %	748	531	-29.0 %
		% Served	200.0 %	200.0 %	0.0 %	275.0 %	187.5 %	-87.5 %	99.5 %	92.3 %	-7.2 %	62.6 %	86.8 %	24.3 %
	Patrol-B	Served	16	6	-62.5 %	31	40	29.0 %	234	272	16.2 %	727	594	-18.3 %
		Attempts	7	20	185.7 %	21	30	42.9 %	174	214	23.0 %	644	432	-32.9 %
		% Served	228.6 %	30.0 %	-198.6 %	147.6 %	133.3 %	-14.3 %	134.5 %	127.1 %	-7.4 %	112.9 %	137.5 %	24.6 %
	Patrol-C	Served	10	4	-60.0 %	40	19	-52.5 %	166	167	0.6 %	434	422	-2.8 %
		Attempts	0	1	Infinity	12	2	-83.3 %	97	125	28.9 %	240	252	5.0 %
		% Served	Infinity	400.0 %	-Infinity	333.3 %	950.0 %	616.7 %	171.1 %	133.6 %	-37.5 %	180.8 %	167.5 %	-13.4 %
	Other	Served	0	2	Infinity	17	2	-88.2 %	80	79	-1.3 %	344	294	-14.5 %
		Attempts	0	0	NaN	10	0	-100.0 %	28	100	257.1 %	211	260	23.2 %
		% Served	NaN	Infinity	NaN	170.0 %	Infinity	Infinity	285.7 %	79.0 %	-206.7 %	163.0 %	113.1 %	-50.0 %
	Totals	**Served**	**28**	**16**	**-42.9 %**	**99**	**76**	**-23.2 %**	**682**	**661**	**-3.1 %**	**1,973**	**1,771**	**-10.2 %**
		Attempts	**8**	**23**	**187.5 %**	**47**	**40**	**-14.9 %**	**502**	**594**	**18.3 %**	**1,843**	**1,475**	**-20.0 %**
		% Served	**350.0 %**	**69.6 %**	**-280.4 %**	**210.6 %**	**190.0 %**	**-20.6 %**	**135.9 %**	**111.3 %**	**-24.6 %**	**107.1 %**	**120.1 %**	**13.0 %**
Central	Patrol-A	Served	3	6	100.0 %	5	13	160.0 %	134	95	-29.1 %	412	313	-24.0 %
		Attempts	0	0	NaN	0	0	NaN	101	40	-60.4 %	255	156	-38.8 %
		% Served	Infinity	Infinity	NaN	Infinity	Infinity	NaN	132.7 %	237.5 %	104.8 %	161.6 %	200.6 %	39.1 %
	Patrol-B	Served	1	2	100.0 %	14	3	-78.6 %	121	108	-10.7 %	340	295	-13.2 %
		Attempts	0	0	NaN	0	0	NaN	183	28	-84.7 %	371	121	-67.4 %
		% Served	Infinity	Infinity	NaN	Infinity	Infinity	NaN	66.1 %	385.7 %	319.6 %	91.6 %	243.8 %	152.2 %
	Patrol-C	Served	0	0	NaN	11	16	45.5 %	145	89	-38.6 %	377	315	-16.4 %
		Attempts	0	1	Infinity	22	24	9.1 %	124	120	-3.2 %	833	397	-52.3 %
		% Served	NaN	0.0 %	NaN	50.0 %	66.7 %	16.7 %	116.9 %	74.2 %	-42.8 %	45.3 %	79.3 %	34.1 %
	Other	Served	1	3	200.0 %	18	9	-50.0 %	279	86	-69.2 %	775	450	-41.9 %
		Attempts	1	5	400.0 %	4	8	100.0 %	332	58	-82.5 %	995	314	-68.4 %
		% Served	100.0 %	60.0 %	-40.0 %	450.0 %	112.5 %	-337.5 %	84.0 %	148.3 %	64.2 %	77.9 %	143.3 %	65.4 %
	Totals	**Served**	**5**	**11**	**120.0 %**	**48**	**41**	**-14.6 %**	**679**	**378**	**-44.3 %**	**1,904**	**1,373**	**-27.9 %**
		Attempts	**1**	**6**	**500.0 %**	**26**	**32**	**23.1 %**	**740**	**246**	**-66.8 %**	**2,454**	**988**	**-59.7 %**
		% Served	**500.0 %**	**183.3 %**	**-316.7 %**	**184.6 %**	**128.1 %**	**-56.5 %**	**91.8 %**	**153.7 %**	**61.9 %**	**77.6 %**	**139.0 %**	**61.4 %**

Outstanding Warrants: Attempts/Served

Aggregated by component of arresting officer.

METROPOLITAN POLICE DEPARTMENT

of Nashville and Davidson County

			Prior Week	Last Week	Change*	Prior 4Wks	Last 4Wks	Change*	Prior YTD	Current YTD	Change*	Prior 52Wks	Last 52Wks	Change*
Hermitage	Patrol-A	Served	5	3	-40.0 %	22	17	-22.7 %	189	192	1.6 %	561	564	0.5 %
		Attempts	3	9	200.0 %	3	12	300.0 %	143	102	-28.7 %	651	347	-46.7 %
		% Served	166.7 %	33.3 %	-133.3 %	733.3 %	141.7 %	-591.7 %	132.2 %	188.2 %	56.1 %	86.2 %	162.5 %	76.4 %
	Patrol-B	Served	8	7	-12.5 %	20	20	0.0 %	261	199	-23.8 %	742	533	-28.2 %
		Attempts	0	14	Infinity	28	31	10.7 %	269	191	-29.0 %	976	374	-61.7 %
		% Served	Infinity	50.0 %	-Infinity	71.4 %	64.5 %	-6.9 %	97.0 %	104.2 %	7.2 %	76.0 %	142.5 %	66.5 %
	Patrol-C	Served	2	8	300.0 %	16	15	-6.3 %	150	116	-22.7 %	517	338	-34.6 %
		Attempts	3	4	33.3 %	5	10	100.0 %	115	56	-51.3 %	668	154	-76.9 %
		% Served	66.7 %	200.0 %	133.3 %	320.0 %	150.0 %	-170.0 %	130.4 %	207.1 %	76.7 %	77.4 %	219.5 %	142.1 %
	Other	Served	10	0	-100.0 %	5	10	100.0 %	151	59	-60.9 %	608	253	-58.4 %
		Attempts	0	0	NaN	3	3	0.0 %	88	34	-61.4 %	405	211	-47.9 %
		% Served	Infinity	NaN	NaN	166.7 %	333.3 %	166.7 %	171.6 %	173.5 %	1.9 %	150.1 %	119.9 %	-30.2 %
	Totals	**Served**	**25**	**18**	**-28.0 %**	**63**	**62**	**-1.6 %**	**751**	**566**	**-24.6 %**	**2,428**	**1,688**	**-30.5 %**
		Attempts	**6**	**27**	**350.0 %**	**39**	**56**	**43.6 %**	**615**	**383**	**-37.7 %**	**2,700**	**1,086**	**-59.8 %**
		% Served	**416.7 %**	**66.7 %**	**-350.0 %**	**161.5 %**	**110.7 %**	**-50.8 %**	**122.1 %**	**147.8 %**	**25.7 %**	**89.9 %**	**155.4 %**	**65.5 %**
North	Patrol-A	Served	6	6	0.0 %	20	34	70.0 %	209	131	-37.3 %	540	477	-11.7 %
		Attempts	6	10	66.7 %	30	29	-3.3 %	199	160	-19.6 %	704	457	-35.1 %
		% Served	100.0 %	60.0 %	-40.0 %	66.7 %	117.2 %	50.6 %	105.0 %	81.9 %	-23.2 %	76.7 %	104.4 %	27.7 %
	Patrol-B	Served	12	25	108.3 %	42	58	38.1 %	230	248	7.8 %	590	682	15.6 %
		Attempts	21	19	-9.5 %	75	58	-22.7 %	187	297	58.8 %	782	805	2.9 %
		% Served	57.1 %	131.6 %	74.4 %	56.0 %	100.0 %	44.0 %	123.0 %	83.5 %	-39.5 %	75.4 %	84.7 %	9.3 %
	Patrol-C	Served	4	3	-25.0 %	4	19	375.0 %	147	122	-17.0 %	448	474	5.8 %
		Attempts	0	0	NaN	1	2	100.0 %	99	38	-61.6 %	433	179	-58.7 %
		% Served	Infinity	Infinity	NaN	400.0 %	950.0 %	550.0 %	148.5 %	321.1 %	172.6 %	103.5 %	264.8 %	161.3 %
	Other	Served	3	15	400.0 %	28	27	-3.6 %	172	116	-32.6 %	568	269	-52.6 %
		Attempts	0	0	NaN	15	1	-93.3 %	147	28	-81.0 %	512	128	-75.0 %
		% Served	Infinity	Infinity	NaN	186.7 %	2,700.0 %	2,513.3 %	117.0 %	414.3 %	297.3 %	110.9 %	210.2 %	99.2 %
	Totals	**Served**	**25**	**49**	**96.0 %**	**94**	**138**	**46.8 %**	**758**	**617**	**-18.6 %**	**2,146**	**1,902**	**-11.4 %**
		Attempts	**27**	**29**	**7.4 %**	**121**	**90**	**-25.6 %**	**632**	**523**	**-17.2 %**	**2,431**	**1,569**	**-35.5 %**
		% Served	**92.6 %**	**169.0 %**	**76.4 %**	**77.7 %**	**153.3 %**	**75.6 %**	**119.9 %**	**118.0 %**	**-2.0 %**	**88.3 %**	**121.2 %**	**32.9 %**

Outstanding Warrants: Attempts/Served

Aggregated by component of arresting officer.

METROPOLITAN POLICE DEPARTMENT

of Nashville and Davidson County

			Prior Week	Last Week	Change*	Prior 4Wks	Last 4Wks	Change*	Prior YTD	Current YTD	Change*	Prior 52Wks	Last 52Wks	Change*
Madison	Patrol-A	Served	1	2	100.0 %	8	7	-12.5 %	129	72	-44.2 %	323	183	-43.3 %
		Attempts	14	15	7.1 %	9	33	266.7 %	128	115	-10.2 %	484	220	-54.5 %
		% Served	7.1 %	13.3 %	6.2 %	88.9 %	21.2 %	-67.7 %	100.8 %	62.6 %	-38.2 %	66.7 %	83.2 %	16.4 %
	Patrol-B	Served	12	13	8.3 %	34	29	-14.7 %	146	181	24.0 %	509	388	-23.8 %
		Attempts	0	4	Infinity	4	5	25.0 %	103	158	53.4 %	451	232	-48.6 %
		% Served	Infinity	325.0 %	-Infinity	850.0 %	580.0 %	-270.0 %	141.7 %	114.6 %	-27.2 %	112.9 %	167.2 %	54.4 %
	Patrol-C	Served	5	1	-80.0 %	7	16	128.6 %	92	118	28.3 %	370	267	-27.8 %
		Attempts	1	1	0.0 %	7	2	-71.4 %	106	57	-46.2 %	846	129	-84.8 %
		% Served	500.0 %	100.0 %	-400.0 %	100.0 %	800.0 %	700.0 %	86.8 %	207.0 %	120.2 %	43.7 %	207.0 %	163.2 %
	Other	Served	9	10	11.1 %	14	31	121.4 %	253	125	-50.6 %	747	524	-29.9 %
		Attempts	1	3	200.0 %	5	10	100.0 %	428	37	-91.4 %	1,107	535	-51.7 %
		% Served	900.0 %	333.3 %	-566.7 %	280.0 %	310.0 %	30.0 %	59.1 %	337.8 %	278.7 %	67.5 %	97.9 %	30.5 %
	Totals	**Served**	**27**	**26**	**-3.7 %**	**63**	**83**	**31.7 %**	**620**	**496**	**-20.0 %**	**1,949**	**1,362**	**-30.1 %**
		Attempts	**16**	**23**	**43.8 %**	**25**	**50**	**100.0 %**	**765**	**367**	**-52.0 %**	**2,888**	**1,116**	**-61.4 %**
		% Served	**168.8 %**	**113.0 %**	**-55.7 %**	**252.0 %**	**166.0 %**	**-86.0 %**	**81.0 %**	**135.1 %**	**54.1 %**	**67.5 %**	**122.0 %**	**54.6 %**
Midtown Hills	Patrol-A	Served	6	10	66.7 %	14	21	50.0 %	91	70	-23.1 %	204	232	13.7 %
		Attempts	1	0	-100.0 %	5	1	-80.0 %	72	32	-55.6 %	219	133	-39.3 %
		% Served	600.0 %	Infinity	Infinity	280.0 %	2,100.0 %	1,820.0 %	126.4 %	218.8 %	92.4 %	93.2 %	174.4 %	81.3 %
	Patrol-B	Served	6	4	-33.3 %	13	23	76.9 %	148	115	-22.3 %	353	304	-13.9 %
		Attempts	0	2	Infinity	4	3	-25.0 %	35	45	28.6 %	259	101	-61.0 %
		% Served	Infinity	200.0 %	-Infinity	325.0 %	766.7 %	441.7 %	422.9 %	255.6 %	-167.3 %	136.3 %	301.0 %	164.7 %
	Patrol-C	Served	2	2	0.0 %	18	6	-66.7 %	80	46	-42.5 %	266	224	-15.8 %
		Attempts	1	2	100.0 %	0	3	Infinity	52	20	-61.5 %	376	96	-74.5 %
		% Served	200.0 %	100.0 %	-100.0 %	Infinity	200.0 %	-Infinity	153.8 %	230.0 %	76.2 %	70.7 %	233.3 %	162.6 %
	Other	Served	1	5	400.0 %	9	12	33.3 %	151	75	-50.3 %	514	234	-54.5 %
		Attempts	0	5	Infinity	0	9	Infinity	198	79	-60.1 %	584	196	-66.4 %
		% Served	Infinity	100.0 %	-Infinity	Infinity	133.3 %	-Infinity	76.3 %	94.9 %	18.7 %	88.0 %	119.4 %	31.4 %
	Totals	**Served**	**15**	**21**	**40.0 %**	**54**	**62**	**14.8 %**	**470**	**306**	**-34.9 %**	**1,337**	**994**	**-25.7 %**
		Attempts	**2**	**9**	**350.0 %**	**9**	**16**	**77.8 %**	**357**	**176**	**-50.7 %**	**1,438**	**526**	**-63.4 %**
		% Served	**750.0 %**	**233.3 %**	**-516.7 %**	**600.0 %**	**387.5 %**	**-212.5 %**	**131.7 %**	**173.9 %**	**42.2 %**	**93.0 %**	**189.0 %**	**96.0 %**

Outstanding Warrants: Attempts/Served

Aggregated by component of arresting officer.

METROPOLITAN POLICE DEPARTMENT

of Nashville and Davidson County

		Prior Week	Last Week	Change*	Prior 4Wks	Last 4Wks	Change*	Prior YTD	Current YTD	Change*	Prior 52Wks	Last 52Wks	Change*
SID	Served	1	1	0.0 %	0	2	Infinity	36	23	-36.1 %	102	106	3.9 %
	Attempts	0	0	NaN	0	0	NaN	9	3	-66.7 %	24	20	-16.7 %
	% Served	Infinity	Infinity	NaN	NaN	Infinity	NaN	400.0 %	766.7 %	366.7 %	425.0 %	530.0 %	105.0 %
SOD	Served	4	2	-50.0 %	7	9	28.6 %	42	56	33.3 %	103	116	12.6 %
	Attempts	1	0	-100.0 %	1	2	100.0 %	21	19	-9.5 %	44	46	4.5 %
	% Served	400.0 %	Infinity	Infinity	700.0 %	450.0 %	-250.0 %	200.0 %	294.7 %	94.7 %	234.1 %	252.2 %	18.1 %
SRT	Served	0	0	NaN	0	0	NaN	0	10	Infinity	72	47	-34.7 %
	Attempts	0	0	NaN	0	10	Infinity	0	49	Infinity	125	55	-56.0 %
	% Served	NaN	NaN	NaN	NaN	0.0 %	NaN	NaN	20.4 %	NaN	57.6 %	85.5 %	27.9 %
Warrants	Served	60	77	28.3 %	219	244	11.4 %	3,379	2,298	-32.0 %	8,345	7,225	-13.4 %
	Attempts	1	3	200.0 %	3	11	266.7 %	680	419	-38.4 %	1,960	1,411	-28.0 %
	% Served	6,000.0 %	2,566.7 %	-3,433.3 %	7,300.0 %	2,218.2 %	-5,081.8 %	496.9 %	548.4 %	51.5 %	425.8 %	512.0 %	86.3 %
Other	Served	5	1	-80.0 %	35	20	-42.9 %	286	133	-53.5 %	814	451	-44.6 %
	Attempts	3	1	-66.7 %	7	9	28.6 %	218	95	-56.4 %	1,022	612	-40.1 %
	% Served	166.7 %	100.0 %	-66.7 %	500.0 %	222.2 %	-277.8 %	131.2 %	140.0 %	8.8 %	79.6 %	73.7 %	-6.0 %
County Total	**Served**	**234**	**237**	**1.3 %**	**760**	**858**	**12.9 %**	**8,767**	**6,219**	**-29.1 %**	**24,393**	**19,114**	**-21.6 %**
	Attempts	**96**	**159**	**65.6 %**	**415**	**416**	**0.2 %**	**6,961**	**3,827**	**-45.0 %**	**25,065**	**11,661**	**-53.5 %**
	% Served	**243.8 %**	**149.1 %**	**-94.7 %**	**183.1 %**	**206.3 %**	**23.1 %**	**125.9 %**	**162.5 %**	**36.6 %**	**97.3 %**	**163.9 %**	**66.6 %**

Information summarized for CompStat week ending 5/23/2020.

* Change for % Served is the difference in percents. Sourced from MNPD ARMS on 5/27/2020 9:09:51 AM. Statistics provided above consider 1 count for each outstanding warrant served.

Crooks With Guns / School Zone Report

Aggregated by component of arresting officer.

METROPOLITAN POLICE DEPARTMENT
of Nashville and Davidson County

		Crooks With Guns - Arrests				Drugs in School Zones - Arrests				Drugs in School Zones - Charges			
		YTD	52 Weeks	4 Weeks	Last 4 Wks to Same Period Last Year	YTD	52 Weeks	4 Weeks	Last 4 Wks to Same Period Last Year	YTD	52 Weeks	4 Weeks	Last 4 Wks to Same Period Last Year
West	Prior	7	19	0	1	0	3	0	0	0	4	0	0
	Last	3	15	0	0	0	0	0	0	0	0	0	0
	% Change	-57.1 %	-21.1 %	0.0 %	-100.0 %	0.0 %	-100.0 %	0.0 %	0.0 %	0.0 %	-100.0 %	0.0 %	0.0 %
East	Prior	20	46	0	2	0	4	0	0	0	6	0	0
	Last	1	16	0	0	0	10	0	0	0	13	0	0
	% Change	-95.0 %	-65.2 %	0.0 %	-100.0 %	0.0 %	150.0 %	0.0 %	0.0 %	0.0 %	116.7 %	0.0 %	0.0 %
South	Prior	19	56	2	3	0	5	0	0	0	5	0	0
	Last	15	40	3	3	0	0	0	0	0	0	0	0
	% Change	-21.1 %	-28.6 %	50.0 %	0.0 %	0.0 %	-100.0 %	0.0 %	0.0 %	0.0 %	-100.0 %	0.0 %	0.0 %
Central	Prior	4	4	1	3	0	1	0	0	0	2	0	0
	Last	5	12	0	0	0	0	0	0	0	0	0	0
	% Change	25.0 %	200.0 %	-100.0 %	-100.0 %	0.0 %	-100.0 %	0.0 %	0.0 %	0.0 %	-100.0 %	0.0 %	0.0 %
Hermitage	Prior	11	56	1	2	1	3	1	0	1	3	3	0
	Last	9	25	0	0	2	7	0	0	4	9	0	0
	% Change	-18.2 %	-55.4 %	-100.0 %	-100.0 %	100.0 %	133.3 %	-100.0 %	0.0 %	300.0 %	200.0 %	-100.0 %	0.0 %
North	Prior	10	56	4	2	0	1	0	0	0	1	0	0
	Last	19	43	8	8	1	4	0	0	1	4	0	0
	% Change	90.0 %	-23.2 %	100.0 %	300.0 %	Infinity	300.0 %	0.0 %	0.0 %	Infinity	300.0 %	0.0 %	0.0 %
Madison	Prior	7	24	1	1	0	0	0	0	0	0	0	0
	Last	6	15	0	0	0	0	0	0	0	0	0	0
	% Change	-14.3 %	-37.5 %	-100.0 %	-100.0 %	0.0 %	0.0 %	0.0 %	0.0 %	0.0 %	0.0 %	0.0 %	0.0 %
Midtown Hills	Prior	7	26	0	2	3	9	0	2	5	11	0	4
	Last	2	11	1	1	0	1	0	0	0	1	0	0
	% Change	-71.4 %	-57.7 %	Infinity	-50.0 %	-100.0 %	-88.9 %	0.0 %	-100.0 %	-100.0 %	-90.9 %	0.0 %	-100.0 %
Other	Prior	39	91	10	5	5	7	0	0	5	7	0	0
	Last	36	79	5	5	1	1	0	0	1	1	0	0
	% Change	-7.7 %	-13.2 %	-50.0 %	0.0 %	-80.0 %	-85.7 %	0.0 %	0.0 %	-80.0 %	-85.7 %	0.0 %	0.0 %
County	Prior	124	378	19	21	9	33	1	2	11	39	3	4
	Last	96	256	17	17	4	23	0	0	6	28	0	0
	% Change	-22.6 %	-32.3 %	-10.5 %	-19.0 %	-55.6 %	-30.3 %	-100.0 %	-100.0 %	-45.5 %	-28.2 %	-100.0 %	-100.0 %

Information summarized for CompStat week ending 05/23/2020.

Sourced from MNPD ARMS on 5/27/2020 9:09:51 AM. Arrest totals do not count charges. 1 arrest = 1 body.

Juvenile Section

CompStat Weekly Analysis is provided by the Metropolitan Nashville Police Department Crime Analysis Section. This report is intended to be a management and planning tool and does not reflect the official UCR counts for the department.

"Big jobs usually go to the men who prove their ability to outgrow small ones."
- Theodore Roosevelt

Begin Date: 05/17/2020
End Date: 05/23/2020
Week: 21

Juvenile Arrests

Aggregated by component of arresting officer.

METROPOLITAN POLICE DEPARTMENT

of Nashville and Davidson County

		Rolling 2 Weeks				Rolling 8 Weeks				YTD				Rolling 104 Weeks			
		Prior Week	Last Week	Change	Percent Change	Prior 4 Weeks	Last 4 Weeks	Change	Percent Change	Prior YTD	Current YTD	Change	Percent Change	Prior 52 Weeks	Last 52 Weeks	Change	Percent Change
West	Curfew	0	0	0	NaN	4	0	-4	-100.0 %	3	6	3	100.0 %	23	31	8	34.8 %
	Truancy	0	0	0	NaN	0	0	0	NaN	5	3	-2	-40.0 %	6	4	-2	-33.3 %
	Other	2	1	-1	-50.0 %	9	4	-5	-55.6 %	75	40	-35	-46.7 %	190	98	-92	-48.4 %
	Subtotal	**2**	**1**	**-1**	**-50.0 %**	**13**	**4**	**-9**	**-69.2 %**	**83**	**49**	**-34**	**-41.0 %**	**219**	**133**	**-86**	**-39.3 %**
East	Curfew	0	3	3	Infinity	2	3	1	50.0 %	10	10	0	0.0 %	55	42	-13	-23.6 %
	Truancy	0	0	0	NaN	0	0	0	NaN	17	4	-13	-76.5 %	54	25	-29	-53.7 %
	Other	3	6	3	100.0 %	13	16	3	23.1 %	114	89	-25	-21.9 %	308	233	-75	-24.4 %
	Subtotal	**3**	**9**	**6**	**200.0 %**	**15**	**19**	**4**	**26.7 %**	**141**	**103**	**-38**	**-27.0 %**	**417**	**300**	**-117**	**-28.1 %**
South	Curfew	2	5	3	150.0 %	2	10	8	400.0 %	12	34	22	183.3 %	47	85	38	80.9 %
	Truancy	0	0	0	NaN	0	0	0	NaN	12	10	-2	-16.7 %	28	19	-9	-32.1 %
	Other	11	3	-8	-72.7 %	46	26	-20	-43.5 %	169	164	-5	-3.0 %	381	408	27	7.1 %
	Subtotal	**13**	**8**	**-5**	**-38.5 %**	**48**	**36**	**-12**	**-25.0 %**	**193**	**208**	**15**	**7.8 %**	**456**	**512**	**56**	**12.3 %**
Central	Curfew	0	0	0	NaN	0	0	0	NaN	18	10	-8	-44.4 %	45	35	-10	-22.2 %
	Truancy	0	0	0	NaN	0	0	0	NaN	0	4	4	Infinity	3	4	1	33.3 %
	Other	1	2	1	100.0 %	0	9	9	Infinity	45	51	6	13.3 %	106	147	41	38.7 %
	Subtotal	**1**	**2**	**1**	**100.0 %**	**0**	**9**	**9**	**Infinity**	**63**	**65**	**2**	**3.2 %**	**154**	**186**	**32**	**20.8 %**
Hermitage	Curfew	0	2	2	Infinity	1	3	2	200.0 %	16	10	-6	-37.5 %	71	30	-41	-57.7 %
	Truancy	0	0	0	NaN	0	0	0	NaN	2	6	4	200.0 %	38	11	-27	-71.1 %
	Other	4	0	-4	-100.0 %	9	6	-3	-33.3 %	102	99	-3	-2.9 %	308	254	-54	-17.5 %
	Subtotal	**4**	**2**	**-2**	**-50.0 %**	**10**	**9**	**-1**	**-10.0 %**	**120**	**115**	**-5**	**-4.2 %**	**417**	**295**	**-122**	**-29.3 %**
North	Curfew	1	0	-1	-100.0 %	3	1	-2	-66.7 %	8	14	6	75.0 %	26	23	-3	-11.5 %
	Truancy	0	0	0	NaN	0	0	0	NaN	5	6	1	20.0 %	13	15	2	15.4 %
	Other	6	4	-2	-33.3 %	16	16	0	0.0 %	116	106	-10	-8.6 %	312	243	-69	-22.1 %
	Subtotal	**7**	**4**	**-3**	**-42.9 %**	**19**	**17**	**-2**	**-10.5 %**	**129**	**126**	**-3**	**-2.3 %**	**351**	**281**	**-70**	**-19.9 %**
Madison	Curfew	0	0	0	NaN	1	0	-1	-100.0 %	15	8	-7	-46.7 %	33	25	-8	-24.2 %
	Truancy	0	0	0	NaN	0	0	0	NaN	6	0	-6	-100.0 %	16	3	-13	-81.3 %
	Other	4	3	-1	-25.0 %	12	10	-2	-16.7 %	59	84	25	42.4 %	196	189	-7	-3.6 %
	Subtotal	**4**	**3**	**-1**	**-25.0 %**	**13**	**10**	**-3**	**-23.1 %**	**80**	**92**	**12**	**15.0 %**	**245**	**217**	**-28**	**-11.4 %**
Midtown Hills	Curfew	0	0	0	NaN	0	0	0	NaN	11	1	-10	-90.9 %	40	29	-11	-27.5 %
	Truancy	0	0	0	NaN	0	0	0	NaN	18	4	-14	-77.8 %	44	8	-36	-81.8 %
	Other	1	0	-1	-100.0 %	10	4	-6	-60.0 %	91	51	-40	-44.0 %	265	171	-94	-35.5 %
	Subtotal	**1**	**0**	**-1**	**-100.0 %**	**10**	**4**	**-6**	**-60.0 %**	**120**	**56**	**-64**	**-53.3 %**	**349**	**208**	**-141**	**-40.4 %**
Youth Services	Other	0	0	0	NaN	0	0	0	NaN	0	0	0	NaN	1	0	-1	-100.0 %
	Subtotal	**0**	**0**	**0**	**NaN**	**0**	**0**	**0**	**NaN**	**0**	**0**	**0**	**NaN**	**1**	**0**	**-1**	**-100.0 %**
County*	Curfew	4	10	6	150.0 %	13	18	5	38.5 %	99	96	-3	-3.0 %	348	311	-37	-10.6 %
	Truancy	0	0	0	NaN	0	0	0	NaN	74	38	-36	-48.6 %	224	91	-133	-59.4 %
	Other	36	23	-13	-36.1 %	132	106	-26	-19.7 %	1,103	826	-277	-25.1 %	2,853	2,183	-670	-23.5 %
	Total	**40**	**33**	**-7**	**-17.5 %**	**145**	**124**	**-21**	**-14.5 %**	**1,276**	**960**	**-316**	**-24.8 %**	**3,425**	**2,585**	**-840**	**-24.5 %**

Information summarized for CompStat week ending 5/23/2020.

* Countywide totals include arrests made by all other divisions. Sourced from MNPD RMS on 5/27/2020 9:09:51 AM. This report does not take into account the number of charges. 1 arrest = 1 body. Curfew arrests include a violation of NCIC 0048 Juvenile, Curfew (TCA 11.28.210). Truancy arrests include a violation of NCIC 5327 Juvenile, Loitering During School Hours (TCA 11.28.080).

Juvenile Victims - Rolling Two Week Analysis

METROPOLITAN POLICE DEPARTMENT
of Nashville and Davidson County

Aggregated by precinct (incident location). Based on date when each incident was reported.

		Homicide	Rape	Robbery	Aggravated Assault	Burglary	Larceny	Motor Vehicle Theft	All Part I Offenses	Sexual Assault	Statuatory Rape	Simple Assault / Intimidation / Stalking	Other Offenses	All Part II Offenses	All Offenses
West	Prior Week	0	0	0	1	0	0	0	1	0	0	1	0	1	2
	CompStat Week	0	0	0	0	0	0	0	0	0	0	3	2	5	5
	% Change	0.0 %	0.0 %	0.0 %	-100.0 %	0.0 %	0.0 %	0.0 %	-100.0 %	0.0 %	0.0 %	200.0 %	Infinity	400.0 %	150.0 %
East	Prior Week	0	0	0	4	0	1	0	5	0	0	3	1	4	9
	CompStat Week	0	2	1	1	1	0	1	6	0	0	2	0	2	8
	% Change	0.0 %	Infinity	Infinity	-75.0 %	Infinity	-100.0 %	Infinity	20.0 %	0.0 %	0.0 %	-33.3 %	-100.0 %	-50.0 %	-11.1 %
South	Prior Week	0	1	0	3	1	1	0	6	0	0	4	3	7	13
	CompStat Week	0	1	0	0	0	0	0	1	1	2	1	6	10	11
	% Change	0.0 %	0.0 %	0.0 %	-100.0 %	-100.0 %	-100.0 %	0.0 %	-83.3 %	Infinity	Infinity	-75.0 %	100.0 %	42.9 %	-15.4 %
Hermitage	Prior Week	0	1	0	2	0	0	0	3	0	0	4	2	6	9
	CompStat Week	0	0	0	5	0	0	0	5	0	1	1	3	5	10
	% Change	0.0 %	-100.0 %	0.0 %	150.0 %	0.0 %	0.0 %	0.0 %	66.7 %	0.0 %	Infinity	-75.0 %	50.0 %	-16.7 %	11.1 %
North	Prior Week	0	0	0	3	0	0	0	3	0	0	2	2	4	7
	CompStat Week	0	0	0	1	0	0	0	1	0	0	2	0	2	3
	% Change	0.0 %	0.0 %	0.0 %	-66.7 %	0.0 %	0.0 %	0.0 %	-66.7 %	0.0 %	0.0 %	0.0 %	-100.0 %	-50.0 %	-57.1 %
Madison	Prior Week	0	0	0	5	0	3	0	8	1	0	3	0	4	12
	CompStat Week	0	0	1	0	0	1	0	2	0	0	2	0	2	4
	% Change	0.0 %	0.0 %	Infinity	-100.0 %	0.0 %	-66.7 %	0.0 %	-75.0 %	-100.0 %	0.0 %	-33.3 %	0.0 %	-50.0 %	-66.7 %
Midtown Hills	Prior Week	0	0	0	0	1	0	0	1	0	1	1	4	6	7
	CompStat Week	0	0	0	0	0	0	0	0	0	1	1	1	3	3
	% Change	0.0 %	0.0 %	0.0 %	0.0 %	-100.0 %	0.0 %	0.0 %	-100.0 %	0.0 %	0.0 %	0.0 %	-75.0 %	-50.0 %	-57.1 %
County	Prior Week	0	2	0	18	2	5	0	27	1	1	18	12	32	59
	CompStat Week	0	3	2	7	1	1	1	15	1	4	12	12	29	44
	% Change	0.0 %	50.0 %	Infinity	-61.1 %	-50.0 %	-80.0 %	Infinity	-44.4 %	0.0 %	300.0 %	-33.3 %	0.0 %	-9.4 %	-25.4 %

Prior Week **Begin Date** 05/10/2020 **End Date** 05/16/2020

CompStat Week **Begin Date** 05/17/2020 **End Date** 05/23/2020

* Countywide totals include arrests made by all other divisions. Sourced from MNPD RMS on 5/27/2020 9:09:52 AM. This report does not take into account the number of charges. 1 arrest = 1 body. Curfew arrests include a violation of NCIC 0048 Juvenile, Curfew (TCA 11.28.210). Truancy arrests include a violation of NCIC 5327 Juvenile, Loitering During School Hours (TCA 11.28.080).

Juvenile Victims - Rolling Eight Week Analysis

METROPOLITAN POLICE DEPARTMENT
of Nashville and Davidson County

Aggregated by precinct (incident location). Based on date when each incident was reported.

		Homicide	Rape	Robbery	Aggravated Assault	Burglary	Larceny	Motor Vehicle Theft	All Part I Offenses	Sexual Assault	Statuatory Rape	Simple Assault / Intimidation / Stalking	Other Offenses	All Part II Offenses	All Offenses
West	Prior 4 Weeks	0	1	0	0	0	0	0	1	1	0	0	3	4	5
	Last 4 Weeks	0	0	0	4	0	1	0	5	1	0	10	6	17	22
	% Change	0.0 %	-100.0 %	0.0 %	Infinity	0.0 %	Infinity	0.0 %	400.0 %	0.0 %	0.0 %	Infinity	100.0 %	325.0 %	340.0 %
East	Prior 4 Weeks	0	1	1	3	0	0	0	5	1	0	12	3	16	21
	Last 4 Weeks	0	2	1	8	1	2	1	15	0	0	7	1	8	23
	% Change	0.0 %	100.0 %	0.0 %	166.7 %	Infinity	Infinity	Infinity	200.0 %	-100.0 %	0.0 %	-41.7 %	-66.7 %	-50.0 %	9.5 %
South	Prior 4 Weeks	0	2	2	14	0	3	0	21	0	0	16	4	20	41
	Last 4 Weeks	0	3	3	7	1	2	0	16	6	3	9	10	28	44
	% Change	0.0 %	50.0 %	50.0 %	-50.0 %	Infinity	-33.3 %	0.0 %	-23.8 %	Infinity	Infinity	-43.8 %	150.0 %	40.0 %	7.3 %
Central	Prior 4 Weeks	0	0	0	0	0	0	0	0	0	0	1	0	1	1
	Last 4 Weeks	0	0	0	0	0	0	0	0	0	0	0	0	0	0
	% Change	0.0 %	0.0 %	0.0 %	0.0 %	0.0 %	0.0 %	0.0 %	0.0 %	0.0 %	0.0 %	-100.0 %	0.0 %	-100.0 %	-100.0 %
Hermitage	Prior 4 Weeks	0	0	0	6	0	0	0	6	2	0	5	7	14	20
	Last 4 Weeks	0	2	0	15	0	0	0	17	3	1	13	10	27	44
	% Change	0.0 %	Infinity	0.0 %	150.0 %	0.0 %	0.0 %	0.0 %	183.3 %	50.0 %	Infinity	160.0 %	42.9 %	92.9 %	120.0 %
North	Prior 4 Weeks	1	0	0	8	0	1	1	11	1	0	8	8	17	28
	Last 4 Weeks	0	1	0	5	0	0	0	6	2	0	7	2	11	17
	% Change	-100.0 %	Infinity	0.0 %	-37.5 %	0.0 %	-100.0 %	-100.0 %	-45.5 %	100.0 %	0.0 %	-12.5 %	-75.0 %	-35.3 %	-39.3 %
Madison	Prior 4 Weeks	0	2	0	9	1	2	0	14	1	0	5	2	8	22
	Last 4 Weeks	0	0	3	10	0	4	0	17	2	0	12	2	16	33
	% Change	0.0 %	-100.0 %	Infinity	11.1 %	-100.0 %	100.0 %	0.0 %	21.4 %	100.0 %	0.0 %	140.0 %	0.0 %	100.0 %	50.0 %
Midtown Hills	Prior 4 Weeks	0	1	0	2	0	0	0	3	0	0	7	3	10	13
	Last 4 Weeks	0	0	3	0	4	1	0	8	0	2	4	8	14	22
	% Change	0.0 %	-100.0 %	Infinity	-100.0 %	Infinity	Infinity	0.0 %	166.7 %	0.0 %	Infinity	-42.9 %	166.7 %	40.0 %	69.2 %
Not Validated	Prior 4 Weeks	0	0	0	0	0	0	0	0	0	0	0	0	0	0
	Last 4 Weeks	0	0	0	0	0	0	0	0	0	0	0	1	1	1
	% Change	0.0 %	0.0 %	0.0 %	0.0 %	0.0 %	0.0 %	0.0 %	0.0 %	0.0 %	0.0 %	0.0 %	Infinity	Infinity	Infinity
County	Prior 4 Weeks	1	7	3	42	1	6	1	61	6	0	54	30	90	151
	Last 4 Weeks	0	8	10	49	6	10	1	84	14	6	62	40	122	206
	% Change	-100.0 %	14.3 %	233.3 %	16.7 %	500.0 %	66.7 %	0.0 %	37.7 %	133.3 %	Infinity	14.8 %	33.3 %	35.6 %	36.4 %

Prior 4 Weeks **Begin Date** 03/29/2020 **End Date** 04/25/2020

Last 4 Weeks **Begin Date** 04/26/2020 **End Date** 05/23/2020

* Countywide totals include arrests made by all other divisions. Sourced from MNPD RMS on 5/27/2020 9:09:52 AM. This report does not take into account the number of charges. 1 arrest = 1 body. Curfew arrests include a violation of NCIC 0048 Juvenile, Curfew (TCA 11.28.210). Truancy arrests include a violation of NCIC 5327 Juvenile, Loitering During School Hours (TCA 11.28.080).

Juvenile Victims - Year-to-Date Analysis

METROPOLITAN POLICE DEPARTMENT
of Nashville and Davidson County

Aggregated by precinct (incident location). Based on date when each incident was reported.

		Homicide	Rape	Robbery	Aggravated Assault	Burglary	Larceny	Motor Vehicle Theft	All Part I Offenses	Sexual Assault	Statuatory Rape	Simple Assault / Intimidation / Stalking	Other Offenses	All Part II Offenses	All Offenses
West	Prior YTD	0	6	1	11	3	6	1	28	10	2	49	10	71	99
	YTD	0	5	2	12	3	2	0	24	6	1	26	14	47	71
	% Change	0.0 %	-16.7 %	100.0 %	9.1 %	0.0 %	-66.7 %	-100.0 %	-14.3 %	-40.0 %	-50.0 %	-46.9 %	40.0 %	-33.8 %	-28.3 %
East	Prior YTD	0	10	10	34	2	15	0	71	7	2	90	20	119	190
	YTD	0	7	6	27	4	7	1	52	5	0	61	22	88	140
	% Change	0.0 %	-30.0 %	-40.0 %	-20.6 %	100.0 %	-53.3 %	Infinity	-26.8 %	-28.6 %	-100.0 %	-32.2 %	10.0 %	-26.1 %	-26.3 %
South	Prior YTD	0	14	18	33	10	47	2	124	22	8	158	49	237	361
	YTD	2	17	16	36	2	23	0	96	19	3	93	47	162	258
	% Change	Infinity	21.4 %	-11.1 %	9.1 %	-80.0 %	-51.1 %	-100.0 %	-22.6 %	-13.6 %	-62.5 %	-41.1 %	-4.1 %	-31.6 %	-28.5 %
Central	Prior YTD	0	1	0	0	0	5	0	6	2	0	10	0	12	18
	YTD	0	0	0	0	0	3	0	3	2	0	10	1	13	16
	% Change	0.0 %	-100.0 %	0.0 %	0.0 %	0.0 %	-40.0 %	0.0 %	-50.0 %	0.0 %	0.0 %	0.0 %	Infinity	8.3 %	-11.1 %
Hermitage	Prior YTD	0	15	11	34	3	19	0	82	17	4	70	28	119	201
	YTD	0	17	3	50	7	10	0	87	16	6	76	45	143	230
	% Change	0.0 %	13.3 %	-72.7 %	47.1 %	133.3 %	-47.4 %	0.0 %	6.1 %	-5.9 %	50.0 %	8.6 %	60.7 %	20.2 %	14.4 %
North	Prior YTD	0	12	6	37	11	10	1	77	13	4	88	39	144	221
	YTD	1	10	7	51	0	11	1	81	7	0	51	24	82	163
	% Change	Infinity	-16.7 %	16.7 %	37.8 %	-100.0 %	10.0 %	0.0 %	5.2 %	-46.2 %	-100.0 %	-42.0 %	-38.5 %	-43.1 %	-26.2 %
Madison	Prior YTD	0	6	6	36	0	10	1	59	9	0	62	22	93	152
	YTD	1	6	6	33	3	16	0	65	6	2	48	20	76	141
	% Change	Infinity	0.0 %	0.0 %	-8.3 %	Infinity	60.0 %	-100.0 %	10.2 %	-33.3 %	Infinity	-22.6 %	-9.1 %	-18.3 %	-7.2 %
Midtown Hills	Prior YTD	0	3	10	15	7	9	0	44	11	1	70	14	96	140
	YTD	0	9	7	5	4	11	0	36	7	2	55	24	88	124
	% Change	0.0 %	200.0 %	-30.0 %	-66.7 %	-42.9 %	22.2 %	0.0 %	-18.2 %	-36.4 %	100.0 %	-21.4 %	71.4 %	-8.3 %	-11.4 %
Not Validated	Prior YTD	0	0	0	0	0	0	0	0	0	0	0	0	0	0
	YTD	0	0	0	0	0	0	0	0	0	0	0	1	1	1
	% Change	0.0 %	0.0 %	0.0 %	0.0 %	0.0 %	0.0 %	0.0 %	0.0 %	0.0 %	0.0 %	0.0 %	Infinity	Infinity	Infinity
County	Prior YTD	0	67	62	200	36	121	5	491	91	21	597	182	891	1,382
	YTD	4	71	47	214	23	83	2	444	68	14	420	198	700	1,144
	% Change	Infinity	6.0 %	-24.2 %	7.0 %	-36.1 %	-31.4 %	-60.0 %	-9.6 %	-25.3 %	-33.3 %	-29.6 %	8.8 %	-21.4 %	-17.2 %

Prior YTD **Begin Date** 01/01/2019 **End Date** 05/23/2019

YTD **Begin Date** 01/01/2020 **End Date** 05/23/2020

* Countywide totals include arrests made by all other divisions. Sourced from MNPD RMS on 5/27/2020 9:09:52 AM. This report does not take into account the number of charges. 1 arrest = 1 body. Curfew arrests include a violation of NCIC 0048 Juvenile, Curfew (TCA 11.28.210). Truancy arrests include a violation of NCIC 5327 Juvenile, Loitering During School Hours (TCA 11.28.080).

Juvenile Victims

METROPOLITAN POLICE DEPARTMENT
of Nashville and Davidson County

Aggregated by precinct (incident location). Based on date when each incident was reported.

		Rolling 2 Weeks				Rolling 8 Weeks				YTD				Rolling 104 Weeks			
		Prior Week	Last Week	Change	Percent Change	Prior 4 Weeks	Last 4 Weeks	Change	Percent Change	Prior YTD	Current YTD	Change	Percent Change	Prior 52 Weeks	Last 52 Weeks	Change	Percent Change
West	Part I-Violent	1	0	-1	-100.0 %	1	4	3	300.0 %	18	19	1	5.6 %	62	46	-16	-25.8 %
	Part I-Property	0	0	0	NaN	0	1	1	Infinity	10	5	-5	-50.0 %	23	30	7	30.4 %
	Part II	1	5	4	400.0 %	4	17	13	325.0 %	71	47	-24	-33.8 %	193	128	-65	-33.7 %
	Subtotal	**2**	**5**	**3**	**150.0 %**	**5**	**22**	**17**	**340.0 %**	**99**	**71**	**-28**	**-28.3 %**	**278**	**204**	**-74**	**-26.6 %**
East	Part I-Violent	4	4	0	0.0 %	5	11	6	120.0 %	54	40	-14	-25.9 %	115	121	6	5.2 %
	Part I-Property	1	2	1	100.0 %	0	4	4	Infinity	17	12	-5	-29.4 %	42	36	-6	-14.3 %
	Part II	4	2	-2	-50.0 %	16	8	-8	-50.0 %	119	88	-31	-26.1 %	265	254	-11	-4.2 %
	Subtotal	**9**	**8**	**-1**	**-11.1 %**	**21**	**23**	**2**	**9.5 %**	**190**	**140**	**-50**	**-26.3 %**	**422**	**411**	**-11**	**-2.6 %**
South	Part I-Violent	4	1	-3	-75.0 %	18	13	-5	-27.8 %	65	71	6	9.2 %	199	209	10	5.0 %
	Part I-Property	2	0	-2	-100.0 %	3	3	0	0.0 %	59	25	-34	-57.6 %	119	100	-19	-16.0 %
	Part II	7	10	3	42.9 %	20	28	8	40.0 %	237	162	-75	-31.6 %	468	447	-21	-4.5 %
	Subtotal	**13**	**11**	**-2**	**-15.4 %**	**41**	**44**	**3**	**7.3 %**	**361**	**258**	**-103**	**-28.5 %**	**786**	**756**	**-30**	**-3.8 %**
Central	Part I-Violent	0	0	0	NaN	0	0	0	NaN	1	0	-1	-100.0 %	6	9	3	50.0 %
	Part I-Property	0	0	0	NaN	0	0	0	NaN	5	3	-2	-40.0 %	17	13	-4	-23.5 %
	Part II	0	0	0	NaN	1	0	-1	-100.0 %	12	13	1	8.3 %	42	31	-11	-26.2 %
	Subtotal	**0**	**0**	**0**	**NaN**	**1**	**0**	**-1**	**-100.0 %**	**18**	**16**	**-2**	**-11.1 %**	**65**	**53**	**-12**	**-18.5 %**
Hermitage	Part I-Violent	3	5	2	66.7 %	6	17	11	183.3 %	60	70	10	16.7 %	154	185	31	20.1 %
	Part I-Property	0	0	0	NaN	0	0	0	NaN	22	17	-5	-22.7 %	70	56	-14	-20.0 %
	Part II	6	5	-1	-16.7 %	14	27	13	92.9 %	119	143	24	20.2 %	316	378	62	19.6 %
	Subtotal	**9**	**10**	**1**	**11.1 %**	**20**	**44**	**24**	**120.0 %**	**201**	**230**	**29**	**14.4 %**	**540**	**619**	**79**	**14.6 %**
North	Part I-Violent	3	1	-2	-66.7 %	9	6	-3	-33.3 %	55	69	14	25.5 %	180	153	-27	-15.0 %
	Part I-Property	0	0	0	NaN	2	0	-2	-100.0 %	22	12	-10	-45.5 %	54	48	-6	-11.1 %
	Part II	4	2	-2	-50.0 %	17	11	-6	-35.3 %	144	82	-62	-43.1 %	341	251	-90	-26.4 %
	Subtotal	**7**	**3**	**-4**	**-57.1 %**	**28**	**17**	**-11**	**-39.3 %**	**221**	**163**	**-58**	**-26.2 %**	**575**	**452**	**-123**	**-21.4 %**
Madison	Part I-Violent	5	1	-4	-80.0 %	11	13	2	18.2 %	48	46	-2	-4.2 %	133	101	-32	-24.1 %
	Part I-Property	3	1	-2	-66.7 %	3	4	1	33.3 %	11	19	8	72.7 %	44	45	1	2.3 %
	Part II	4	2	-2	-50.0 %	8	16	8	100.0 %	93	76	-17	-18.3 %	269	165	-104	-38.7 %
	Subtotal	**12**	**4**	**-8**	**-66.7 %**	**22**	**33**	**11**	**50.0 %**	**152**	**141**	**-11**	**-7.2 %**	**446**	**311**	**-135**	**-30.3 %**
Midtown Hills	Part I-Violent	0	0	0	NaN	3	3	0	0.0 %	28	21	-7	-25.0 %	75	73	-2	-2.7 %
	Part I-Property	1	0	-1	-100.0 %	0	5	5	Infinity	16	15	-1	-6.3 %	41	59	18	43.9 %
	Part II	6	3	-3	-50.0 %	10	14	4	40.0 %	96	88	-8	-8.3 %	205	216	11	5.4 %
	Subtotal	**7**	**3**	**-4**	**-57.1 %**	**13**	**22**	**9**	**69.2 %**	**140**	**124**	**-16**	**-11.4 %**	**321**	**348**	**27**	**8.4 %**
County*	Part I-Violent	20	12	-8	-40.0 %	53	67	14	26.4 %	329	336	7	2.1 %	924	897	-27	-2.9 %
	Part I-Property	7	3	-4	-57.1 %	8	17	9	112.5 %	162	108	-54	-33.3 %	410	387	-23	-5.6 %
	Part II	32	29	-3	-9.4 %	90	121	31	34.4 %	891	699	-192	-21.5 %	2,099	1,870	-229	-10.9 %
	Total	**59**	**44**	**-15**	**-25.4 %**	**151**	**205**	**54**	**35.8 %**	**1,382**	**1,143**	**-239**	**-17.3 %**	**3,433**	**3,154**	**-279**	**-8.1 %**

Information summarized for CompStat week ending 05/23/2020.

Sourced from MNPD ARMS on 5/27/2020 9:09:52 AM. The figures above were sourced from incident reports using NIBRS definitions and reporting guidelines, based on the date when the crime was reported. This report is intended to be a management and planning tool and does not reflect the official NIBRS counts for the department. Incidents where a location is unknown or unspecified are included in the countywide totals. 'Unknown' refers to records in which the address is listed as 'Unknown' on the incident report. 'Not Validated' refers to records that were entered in with an invalid addresses.

Efficiencies Section

CompStat Weekly Analysis is provided by the Metropolitan Nashville Police Department Crime Analysis Section. This report is intended to be a management and planning tool and does not reflect the official UCR counts for the department.

"Big jobs usually go to the men who prove their ability to outgrow small ones."
- Theodore Roosevelt

Begin Date: 05/17/2020
End Date: 05/23/2020
Week: 21

Self Initiated CAD

Aggregated by component of officer initiating call.

METROPOLITAN POLICE DEPARTMENT

of Nashville and Davidson County

		Rolling Two Week				Rolling Eight Week				YTD				Rolling Twenty-Four Month			
		Prior Week	Last Week	Change	Percent Change	Prior 4 Weeks	Last 4 Weeks	Change	Percent Change	Prior YTD	Current YTD	Change	Percent Change	Prior 52 Weeks	Last 52 Weeks	Change	Percent Change
West	Vehicle Stop	26	52	26	100.0 %	70	111	41	58.6 %	865	596	-269	-31.1 %	11,868	1,211	-10,657	-89.8 %
	Business Check	412	310	-102	-24.8 %	2,168	1,615	-553	-25.5 %	19,960	8,504	-11,456	-57.4 %	46,905	22,992	-23,913	-51.0 %
	All Other SI	190	160	-30	-15.8 %	847	721	-126	-14.9 %	7,567	4,676	-2,891	-38.2 %	18,605	12,454	-6,151	-33.1 %
	Subtotal	**628**	**522**	**-106**	**-16.9 %**	**3,085**	**2,447**	**-638**	**-20.7 %**	**28,392**	**13,776**	**-14,616**	**-51.5 %**	**77,378**	**36,657**	**-40,721**	**-52.6 %**
East	Vehicle Stop	33	75	42	127.3 %	107	193	86	80.4 %	2,413	1,058	-1,355	-56.2 %	15,883	3,354	-12,529	-78.9 %
	Business Check	218	208	-10	-4.6 %	1,122	887	-235	-20.9 %	6,644	5,114	-1,530	-23.0 %	18,488	10,866	-7,622	-41.2 %
	All Other SI	557	494	-63	-11.3 %	1,987	2,096	109	5.5 %	9,432	11,243	1,811	19.2 %	19,464	25,021	5,557	28.6 %
	Subtotal	**808**	**777**	**-31**	**-3.8 %**	**3,216**	**3,176**	**-40**	**-1.2 %**	**18,489**	**17,415**	**-1,074**	**-5.8 %**	**53,835**	**39,241**	**-14,594**	**-27.1 %**
South	Vehicle Stop	62	107	45	72.6 %	166	302	136	81.9 %	1,970	2,647	677	34.4 %	10,722	5,638	-5,084	-47.4 %
	Business Check	151	190	39	25.8 %	974	802	-172	-17.7 %	3,509	4,945	1,436	40.9 %	9,448	8,306	-1,142	-12.1 %
	All Other SI	249	326	77	30.9 %	1,396	975	-421	-30.2 %	7,992	7,903	-89	-1.1 %	18,853	18,535	-318	-1.7 %
	Subtotal	**462**	**623**	**161**	**34.8 %**	**2,536**	**2,079**	**-457**	**-18.0 %**	**13,471**	**15,495**	**2,024**	**15.0 %**	**39,023**	**32,479**	**-6,544**	**-16.8 %**
Central	Vehicle Stop	19	11	-8	-42.1 %	47	77	30	63.8 %	1,563	1,343	-220	-14.1 %	7,307	4,353	-2,954	-40.4 %
	Business Check	756	700	-56	-7.4 %	4,441	3,190	-1,251	-28.2 %	14,132	15,549	1,417	10.0 %	34,155	30,158	-3,997	-11.7 %
	All Other SI	363	340	-23	-6.3 %	1,437	1,321	-116	-8.1 %	8,651	9,871	1,220	14.1 %	18,017	24,814	6,797	37.7 %
	Subtotal	**1,138**	**1,051**	**-87**	**-7.6 %**	**5,925**	**4,588**	**-1,337**	**-22.6 %**	**24,346**	**26,763**	**2,417**	**9.9 %**	**59,479**	**59,325**	**-154**	**-0.3 %**
Hermitage	Vehicle Stop	87	107	20	23.0 %	135	367	232	171.9 %	1,828	1,291	-537	-29.4 %	13,337	3,515	-9,822	-73.6 %
	Business Check	320	242	-78	-24.4 %	1,322	1,070	-252	-19.1 %	6,859	5,544	-1,315	-19.2 %	18,023	11,143	-6,880	-38.2 %
	All Other SI	749	765	16	2.1 %	3,056	2,880	-176	-5.8 %	7,679	12,907	5,228	68.1 %	18,425	26,218	7,793	42.3 %
	Subtotal	**1,156**	**1,114**	**-42**	**-3.6 %**	**4,513**	**4,317**	**-196**	**-4.3 %**	**16,366**	**19,742**	**3,376**	**20.6 %**	**49,785**	**40,876**	**-8,909**	**-17.9 %**
North	Vehicle Stop	38	45	7	18.4 %	250	256	6	2.4 %	1,404	1,719	315	22.4 %	6,766	3,997	-2,769	-40.9 %
	Business Check	111	67	-44	-39.6 %	539	387	-152	-28.2 %	3,658	2,353	-1,305	-35.7 %	14,290	6,188	-8,102	-56.7 %
	All Other SI	142	123	-19	-13.4 %	804	657	-147	-18.3 %	5,881	3,753	-2,128	-36.2 %	13,997	11,603	-2,394	-17.1 %
	Subtotal	**291**	**235**	**-56**	**-19.2 %**	**1,593**	**1,300**	**-293**	**-18.4 %**	**10,943**	**7,825**	**-3,118**	**-28.5 %**	**35,053**	**21,788**	**-13,265**	**-37.8 %**
Madison	Vehicle Stop	38	31	-7	-18.4 %	62	136	74	119.4 %	1,109	919	-190	-17.1 %	8,064	2,785	-5,279	-65.5 %
	Business Check	141	205	64	45.4 %	1,053	820	-233	-22.1 %	9,651	5,507	-4,144	-42.9 %	22,509	17,098	-5,411	-24.0 %
	All Other SI	258	251	-7	-2.7 %	926	957	31	3.3 %	3,777	4,852	1,075	28.5 %	9,297	10,536	1,239	13.3 %
	Subtotal	**437**	**487**	**50**	**11.4 %**	**2,041**	**1,913**	**-128**	**-6.3 %**	**14,537**	**11,278**	**-3,259**	**-22.4 %**	**39,870**	**30,419**	**-9,451**	**-23.7 %**
Midtown Hills	Vehicle Stop	31	21	-10	-32.3 %	97	113	16	16.5 %	1,378	951	-427	-31.0 %	9,473	3,021	-6,452	-68.1 %
	Business Check	1,482	1,314	-168	-11.3 %	5,361	5,133	-228	-4.3 %	13,497	14,824	1,327	9.8 %	27,985	26,785	-1,200	-4.3 %
	All Other SI	330	271	-59	-17.9 %	1,315	1,184	-131	-10.0 %	8,826	6,971	-1,855	-21.0 %	19,013	19,272	259	1.4 %
	Subtotal	**1,843**	**1,606**	**-237**	**-12.9 %**	**6,773**	**6,430**	**-343**	**-5.1 %**	**23,701**	**22,746**	**-955**	**-4.0 %**	**56,471**	**49,078**	**-7,393**	**-13.1 %**
County*	Vehicle Stop	701	800	99	14.1 %	1,272	2,775	1,503	118.2 %	19,003	14,770	-4,233	-22.3 %	101,341	38,347	-62,994	-62.2 %
	Business Check	3,883	3,564	-319	-8.2 %	19,199	15,211	-3,988	-20.8 %	82,574	69,574	-13,000	-15.7 %	202,035	147,829	-54,206	-26.8 %
	All Other SI	3,439	3,299	-140	-4.1 %	14,496	13,202	-1,294	-8.9 %	77,402	76,109	-1,293	-1.7 %	177,236	185,735	8,499	4.8 %
	Total	**8,023**	**7,663**	**-360**	**-4.5 %**	**34,967**	**31,188**	**-3,779**	**-10.8 %**	**178,979**	**160,453**	**-18,526**	**-10.4 %**	**480,612**	**371,911**	**-108,701**	**-22.6 %**

Information summarized for CompStat week ending 5/23/2020.

* Countywide totals include CFS with unknown locations. Sourced from MNPD ARMS on 5/27/2020 9:09:52 AM. 'Vehicle Stops' refer to 10-93 calls. 'Business Checks' refer to 10-96 calls. Only includes calls initiated by an officer (call type 2 or 3). Excludes CFS with a disposition code of 6 or 11.

Dispatched Calls for Service

Aggregated by component of officer responding to call.

METROPOLITAN POLICE DEPARTMENT
of Nashville and Davidson County

		Rolling 2 Weeks				Rolling 8 Weeks				YTD				Rolling 104 Weeks			
		Prior Week	Last Week	Change	Percent Change	Prior 4 Weeks	Last 4 Weeks	Change	Percent Change	Prior YTD	Current YTD	Change	Percent Change	Prior 52 Weeks	Last 52 Weeks	Change	Percent Change
West	Part I	89	79	-10	-11.2 %	335	356	21	6.3 %	2,639	2,072	-567	-21.5 %	7,246	6,706	-540	-7.5 %
	Vehicle Crash	26	33	7	26.9 %	90	109	19	21.1 %	1,107	756	-351	-31.7 %	2,875	2,489	-386	-13.4 %
	All Other CFS	193	221	28	14.5 %	823	978	155	18.8 %	4,842	4,674	-168	-3.5 %	13,117	12,581	-536	-4.1 %
	Subtotal	**308**	**333**	**25**	**8.1 %**	**1,248**	**1,443**	**195**	**15.6 %**	**8,588**	**7,502**	**-1,086**	**-12.6 %**	**23,238**	**21,776**	**-1,462**	**-6.3 %**
East	Part I	59	41	-18	-30.5 %	291	236	-55	-18.9 %	2,138	1,828	-310	-14.5 %	6,283	5,411	-872	-13.9 %
	Vehicle Crash	29	31	2	6.9 %	57	104	47	82.5 %	685	540	-145	-21.2 %	1,840	1,682	-158	-8.6 %
	All Other CFS	234	246	12	5.1 %	834	1,003	169	20.3 %	4,860	4,753	-107	-2.2 %	13,474	12,964	-510	-3.8 %
	Subtotal	**322**	**318**	**-4**	**-1.2 %**	**1,182**	**1,343**	**161**	**13.6 %**	**7,683**	**7,121**	**-562**	**-7.3 %**	**21,597**	**20,057**	**-1,540**	**-7.1 %**
South	Part I	129	126	-3	-2.3 %	591	583	-8	-1.4 %	3,891	3,434	-457	-11.7 %	10,629	10,208	-421	-4.0 %
	Vehicle Crash	46	68	22	47.8 %	188	239	51	27.1 %	2,170	1,643	-527	-24.3 %	5,465	5,277	-188	-3.4 %
	All Other CFS	452	432	-20	-4.4 %	1,637	1,916	279	17.0 %	8,985	8,722	-263	-2.9 %	23,283	23,056	-227	-1.0 %
	Subtotal	**627**	**626**	**-1**	**-0.2 %**	**2,416**	**2,738**	**322**	**13.3 %**	**15,046**	**13,799**	**-1,247**	**-8.3 %**	**39,377**	**38,541**	**-836**	**-2.1 %**
Central	Part I	22	39	17	77.3 %	118	103	-15	-12.7 %	1,411	862	-549	-38.9 %	3,924	3,264	-660	-16.8 %
	Vehicle Crash	14	24	10	71.4 %	19	54	35	184.2 %	881	504	-377	-42.8 %	2,329	1,863	-466	-20.0 %
	All Other CFS	86	131	45	52.3 %	401	462	61	15.2 %	4,453	3,307	-1,146	-25.7 %	12,123	10,136	-1,987	-16.4 %
	Subtotal	**122**	**194**	**72**	**59.0 %**	**538**	**619**	**81**	**15.1 %**	**6,745**	**4,673**	**-2,072**	**-30.7 %**	**18,376**	**15,263**	**-3,113**	**-16.9 %**
Hermitage	Part I	103	112	9	8.7 %	427	443	16	3.7 %	3,228	2,768	-460	-14.3 %	9,114	8,394	-720	-7.9 %
	Vehicle Crash	51	61	10	19.6 %	130	205	75	57.7 %	1,767	1,298	-469	-26.5 %	4,459	4,072	-387	-8.7 %
	All Other CFS	428	434	6	1.4 %	1,403	1,835	432	30.8 %	8,367	8,070	-297	-3.5 %	22,068	21,364	-704	-3.2 %
	Subtotal	**582**	**607**	**25**	**4.3 %**	**1,960**	**2,483**	**523**	**26.7 %**	**13,362**	**12,136**	**-1,226**	**-9.2 %**	**35,641**	**33,830**	**-1,811**	**-5.1 %**
North	Part I	110	95	-15	-13.6 %	379	386	7	1.8 %	2,615	2,089	-526	-20.1 %	7,498	6,536	-962	-12.8 %
	Vehicle Crash	37	42	5	13.5 %	87	136	49	56.3 %	1,102	808	-294	-26.7 %	2,794	2,467	-327	-11.7 %
	All Other CFS	326	319	-7	-2.1 %	1,144	1,254	110	9.6 %	6,516	6,217	-299	-4.6 %	17,451	16,962	-489	-2.8 %
	Subtotal	**473**	**456**	**-17**	**-3.6 %**	**1,610**	**1,776**	**166**	**10.3 %**	**10,233**	**9,114**	**-1,119**	**-10.9 %**	**27,743**	**25,965**	**-1,778**	**-6.4 %**
Madison	Part I	66	75	9	13.6 %	260	276	16	6.2 %	1,857	1,654	-203	-10.9 %	5,281	4,943	-338	-6.4 %
	Vehicle Crash	38	37	-1	-2.6 %	99	127	28	28.3 %	848	698	-150	-17.7 %	2,156	2,069	-87	-4.0 %
	All Other CFS	249	277	28	11.2 %	904	1,007	103	11.4 %	4,653	4,965	312	6.7 %	12,794	12,533	-261	-2.0 %
	Subtotal	**353**	**389**	**36**	**10.2 %**	**1,263**	**1,410**	**147**	**11.6 %**	**7,358**	**7,317**	**-41**	**-0.6 %**	**20,231**	**19,545**	**-686**	**-3.4 %**
Midtown Hills	Part I	130	110	-20	-15.4 %	396	458	62	15.7 %	3,021	2,727	-294	-9.7 %	8,590	8,445	-145	-1.7 %
	Vehicle Crash	35	52	17	48.6 %	92	155	63	68.5 %	2,061	1,283	-778	-37.7 %	5,281	4,515	-766	-14.5 %
	All Other CFS	263	290	27	10.3 %	943	1,219	276	29.3 %	6,342	6,004	-338	-5.3 %	16,810	16,583	-227	-1.4 %
	Subtotal	**428**	**452**	**24**	**5.6 %**	**1,431**	**1,832**	**401**	**28.0 %**	**11,424**	**10,014**	**-1,410**	**-12.3 %**	**30,681**	**29,543**	**-1,138**	**-3.7 %**
County*	Part I	830	820	-10	-1.2 %	3,236	3,414	178	5.5 %	22,897	19,697	-3,200	-14.0 %	62,961	60,520	-2,441	-3.9 %
	Vehicle Crash	279	352	73	26.2 %	772	1,147	375	48.6 %	11,025	7,691	-3,334	-30.2 %	28,081	25,278	-2,803	-10.0 %
	All Other CFS	2,412	2,542	130	5.4 %	8,683	10,531	1,848	21.3 %	52,759	49,882	-2,877	-5.5 %	139,849	135,639	-4,210	-3.0 %
	Total	**3,521**	**3,714**	**193**	**5.5 %**	**12,691**	**15,092**	**2,401**	**18.9 %**	**86,681**	**77,270**	**-9,411**	**-10.9 %**	**230,891**	**221,437**	**-9,454**	**-4.1 %**

Information summarized for CompStat week ending 5/23/2020.

* Countywide totals include CFS with unknown locations. 'Part I CFS' refer to dispatched CAD calls with a ten code of 50, 51, 52, 53, 54, 57, 70, 71, 72, 67, or 1000. 'Vehicle Crash CFS' refer to dispatched CAD calls with a ten code of 45 or 46. Only includes calls initiated by the citizenry (call type 0 or 1). Report only includes CFS with ten codes 10 through 89 and all thousand codes. Excludes CFS with a disposition code of 6 or 11.

Vehicle Stop Analysis (Form 252)

Aggregated by component of officer making stop.

METROPOLITAN POLICE DEPARTMENT

of Nashville and Davidson County

		Rolling Two Week				Rolling Eight Week				YTD				Rolling Twenty-Four Month			
		Prior Week	Last Week	Change	% Change	Prior 4 Weeks	Last 4 Weeks	Change	% Change	Prior YTD	YTD	Change	% Change	Prior 52 Weeks	Last 52 Weeks	Change	% Change
West	Vehicle Stops	22	51	29	131.8%	62	101	39	62.9%	1,267	606	-661	-52.2%	14,531	1,362	-13,169	-90.6%
	Warnings Issued	72.7 %	94.1 %	21.4 %		83.9 %	88.1 %	4.2 %		86.6 %	87.1 %	0.5 %		90.6 %	82.6 %	-8.0 %	
	Arrests Made	4	1	-3	-75.0%	8	7	-1	-12.5%	42	41	-1	-2.4%	596	88	-508	-85.2%
East	Vehicle Stops	44	76	32	72.7%	119	206	87	73.1%	2,648	1,119	-1,529	-57.7%	17,305	3,761	-13,544	-78.3%
	Warnings Issued	88.6 %	71.1 %	-17.6 %		82.4 %	77.2 %	-5.2 %		82.5 %	77.3 %	-5.2 %		85.6 %	77.0 %	-8.6 %	
	Arrests Made	3	9	6	200.0%	14	19	5	35.7%	199	95	-104	-52.3%	1,398	320	-1,078	-77.1%
South	Vehicle Stops	106	106	0	0.0%	231	380	149	64.5%	3,531	3,735	204	5.8%	14,566	8,681	-5,885	-40.4%
	Warnings Issued	58.5 %	64.2 %	5.7 %		56.7 %	56.6 %	-0.1 %		51.0 %	62.3 %	11.3 %		67.1 %	55.0 %	-12.1 %	
	Arrests Made	16	17	1	6.3%	38	60	22	57.9%	364	389	25	6.9%	1,341	885	-456	-34.0%
Central	Vehicle Stops	17	10	-7	-41.2%	48	74	26	54.2%	2,026	1,412	-614	-30.3%	10,121	4,769	-5,352	-52.9%
	Warnings Issued	70.6 %	40.0 %	-30.6 %		72.9 %	73.0 %	0.1 %		62.1 %	74.0 %	11.9 %		62.6 %	69.1 %	6.5 %	
	Arrests Made	1	2	1	100.0%	8	8	0	0.0%	141	102	-39	-27.7%	634	326	-308	-48.6%
Hermitage	Vehicle Stops	82	104	22	26.8%	145	352	207	142.8%	2,671	1,316	-1,355	-50.7%	15,998	4,216	-11,782	-73.6%
	Warnings Issued	63.4 %	63.5 %	0.0 %		62.1 %	67.0 %	5.0 %		65.3 %	72.4 %	7.1 %		75.6 %	61.7 %	-13.9 %	
	Arrests Made	6	10	4	66.7%	14	35	21	150.0%	249	115	-134	-53.8%	1,401	352	-1,049	-74.9%
North	Vehicle Stops	24	35	11	45.8%	214	189	-25	-11.7%	1,100	1,598	498	45.3%	7,587	3,632	-3,955	-52.1%
	Warnings Issued	70.8 %	80.0 %	9.2 %		73.4 %	83.1 %	9.7 %		85.9 %	79.8 %	-6.1 %		82.8 %	80.6 %	-2.2 %	
	Arrests Made	3	6	3	100.0%	46	22	-24	-52.2%	78	255	177	226.9%	563	483	-80	-14.2%
Madison	Vehicle Stops	71	60	-11	-15.5%	82	226	144	175.6%	1,270	1,141	-129	-10.2%	9,179	3,554	-5,625	-61.3%
	Warnings Issued	47.9 %	35.0 %	-12.9 %		56.1 %	47.3 %	-8.8 %		66.5 %	63.2 %	-3.3 %		71.7 %	62.4 %	-9.3 %	
	Arrests Made	2	4	2	100.0%	7	12	5	71.4%	150	87	-63	-42.0%	1,267	249	-1,018	-80.3%
Midtown Hills	Vehicle Stops	36	20	-16	-44.4%	229	152	-77	-33.6%	1,969	1,419	-550	-27.9%	12,183	4,111	-8,072	-66.3%
	Warnings Issued	69.4 %	85.0 %	15.6 %		51.5 %	57.9 %	6.4 %		67.4 %	60.1 %	-7.3 %		73.9 %	68.9 %	-5.0 %	
	Arrests Made	3	0	-3	-100.0%	10	10	0	0.0%	122	53	-69	-56.6%	891	203	-688	-77.2%
SOD	Vehicle Stops	288	273	-15	-5.2%	169	970	801	474.0%	6,379	3,648	-2,731	-42.8%	16,053	11,523	-4,530	-28.2%
	Warnings Issued	32.3 %	25.6 %	-6.7 %		24.9 %	29.1 %	4.2 %		41.8 %	32.7 %	-9.0 %		42.0 %	31.0 %	-11.0 %	
	Arrests Made	34	26	-8	-23.5%	6	112	106	>1,000%	316	282	-34	-10.8%	758	714	-44	-5.8%
Other	Vehicle Stops	12	53	41	341.7%	33	76	43	130.3%	1,273	569	-704	-55.3%	5,179	1,611	-3,568	-68.9%
	Warnings Issued	91.7 %	94.3 %	2.7 %		75.8 %	90.8 %	15.0 %		82.2 %	84.0 %	1.8 %		81.9 %	83.7 %	1.7 %	
	Arrests Made	1	1	0	0.0%	8	4	-4	-50.0%	114	46	-68	-59.6%	623	111	-512	-82.2%
Total	Vehicle Stops	702	788	86	12.3%	1,332	2,726	1,394	104.7%	24,134	16,563	-7,571	-31.4%	122,702	47,220	-75,482	-61.5%
	Warnings Issued	51.4 %	54.1 %	2.6 %		59.6 %	53.4 %	-6.2 %		61.8 %	61.8 %	0.0 %		72.6 %	58.4 %	-14.1 %	
	Arrests Made	73	76	3	4.1%	159	289	130	81.8%	1,775	1,465	-310	-17.5%	9,472	3,731	-5,741	-60.6%

Information summarized for CompStat week ending 05/23/2020.

Sourced from MNPD ARMS on 5/27/2020 9:09:52 AM. The figures above were sourced from MNPD's Vehicle Stop (Form 252) Database. Vehicle stop totals count all reports electronically entered via AFR. Hardcopy reports not entered into ARMS will affect accuracy of totals. This report is intended to be a management and planning tool and does not reflect the official vehicle stop counts for the department.

Field Interview Report (Form 114)

Aggregated by component of officer conducting interview.

METROPOLITAN POLICE DEPARTMENT
of Nashville and Davidson County

		Rolling Two Week				Rolling Eight Week				YTD				Rolling Twenty-Four Month			
		Prior Week	Last Week	Change	% Change	Prior 4 Weeks	Last 4 Weeks	Change	% Change	Prior YTD	YTD	Change	% Change	Prior 52 Weeks	Last 52 Weeks	Change	% Change
West	Field Interview	12	8	-4	-33.3%	69	44	-25	-36.2%	311	310	-1	-0.3%	1,165	702	-463	-39.7%
	Arrest Made	2	1	-1	-50.0%	10	5	-5	-50.0%	46	41	-5	-10.9%	193	108	-85	-44.0%
East	Field Interview	9	8	-1	-11.1%	29	49	20	69.0%	370	234	-136	-36.8%	1,621	635	-986	-60.8%
	Arrest Made	1	0	-1	-100.0%	3	1	-2	-66.7%	55	21	-34	-61.8%	286	83	-203	-71.0%
South	Field Interview	12	6	-6	-50.0%	58	51	-7	-12.1%	294	313	19	6.5%	1,273	703	-570	-44.8%
	Arrest Made	0	0	0	-	6	0	-6	-100.0%	25	34	9	36.0%	131	72	-59	-45.0%
Central	Field Interview	7	7	0	0.0%	63	36	-27	-42.9%	487	303	-184	-37.8%	1,664	861	-803	-48.3%
	Arrest Made	0	2	2	-	10	3	-7	-70.0%	68	41	-27	-39.7%	321	109	-212	-66.0%
Hermitage	Field Interview	16	21	5	31.3%	57	77	20	35.1%	332	290	-42	-12.7%	1,743	682	-1,061	-60.9%
	Arrest Made	0	1	1	-	2	6	4	200.0%	44	27	-17	-38.6%	262	70	-192	-73.3%
North	Field Interview	5	4	-1	-20.0%	31	23	-8	-25.8%	147	158	11	7.5%	663	433	-230	-34.7%
	Arrest Made	1	0	-1	-100.0%	9	1	-8	-88.9%	22	18	-4	-18.2%	69	42	-27	-39.1%
Madison	Field Interview	10	17	7	70.0%	26	39	13	50.0%	159	177	18	11.3%	835	388	-447	-53.5%
	Arrest Made	3	4	1	33.3%	3	10	7	233.3%	23	35	12	52.2%	150	61	-89	-59.3%
Midtown	Field Interview	10	8	-2	-20.0%	50	40	-10	-20.0%	165	173	8	4.8%	797	397	-400	-50.2%
Hills	Arrest Made	2	2	0	0.0%	6	5	-1	-16.7%	8	16	8	100.0%	105	36	-69	-65.7%
SID	Field Interview	9	1	-8	-88.9%	18	20	2	11.1%	144	115	-29	-20.1%	262	147	-115	-43.9%
	Arrest Made	0	0	0	-	2	0	-2	-100.0%	10	7	-3	-30.0%	41	17	-24	-58.5%
SOD	Field Interview	0	0	0	-	1	1	0	0.0%	1	7	6	600.0%	12	11	-1	-8.3%
	Arrest Made	0	0	0	-	0	0	0	-	0	0	0	-	2	1	-1	-50.0%
Other	Field Interview	3	1	-2	-66.7%	12	6	-6	-50.0%	103	66	-37	-35.9%	476	172	-304	-63.9%
	Arrest Made	0	0	0	-	2	1	-1	-50.0%	27	8	-19	-70.4%	122	29	-93	-76.2%
County	Field Interview	93	81	-12	-12.9%	414	386	-28	-6.8%	2,513	2,146	-367	-14.6%	10,511	5,131	-5,380	-51.2%
	Arrest Made	9	10	1	11.1%	53	32	-21	-39.6%	328	248	-80	-24.4%	1,682	628	-1,054	-62.7%

Information summarized for CompStat week ending 05/23/2020.

Sourced from MNPD ARMS on 5/27/2020 9:09:52 AM. The numbers above are sourced from MNPD's Field Interview (Form 114) Database. This report includes all FI types (field interviews, terry stops, and homeless welfare checks). "Arrest Made" indicates that an individual in the FI database was also arrested. For an arrest to be counted, the Form 114 complaint number must match a Form 106 Arrest Report, Form 106A State Misdemeanor Citation Report, or Form 219 Juvenile Citation incident number and the master name record must match in each as well. This report is intended to be a management and planning tool and does not reflect official counts for the department.

County Efficiency Charts

METROPOLITAN POLICE DEPARTMENT
of Nashville and Davidson County

Summarized by CompStat week for past eight weeks.
Aggregated by component of officer initiating call / arresting officer.

All Self-Initiated CAD - 52wk Avg: 7,138

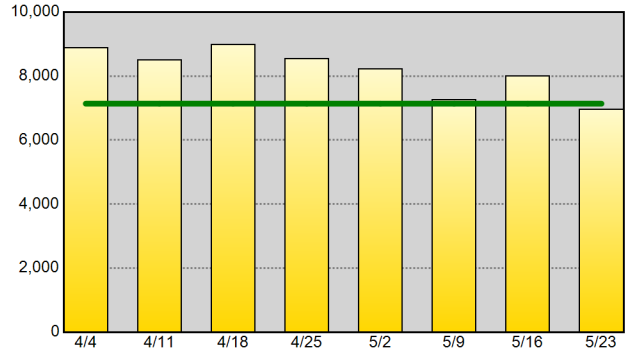

Self-Initiated Terry Stops - 52wk Avg: 82

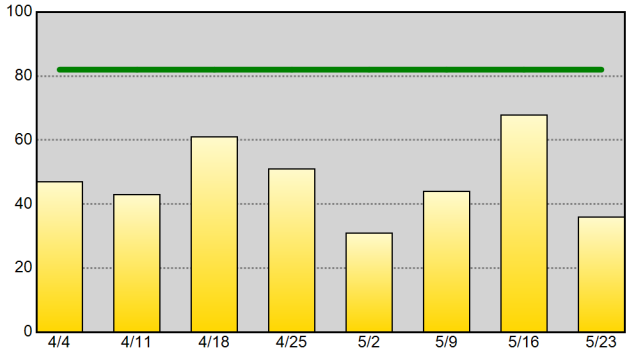

Self-Initiated Vehicle Stops (10-93) - 52wk Avg: 736

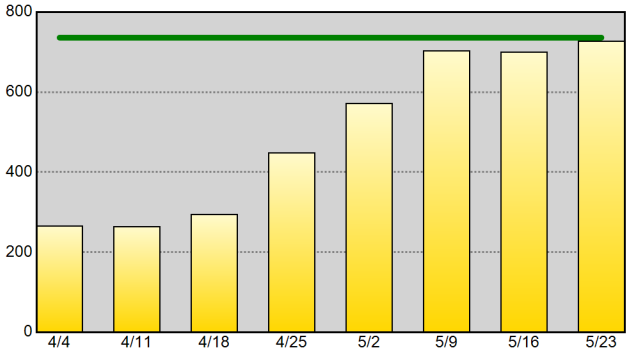

Self-Initiated Business Checks (10-96) - 52wk Avg: 2,837

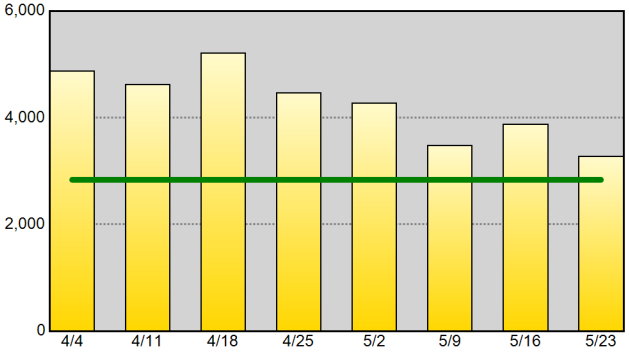

Self-Initiated Community Policing (10-15) - 52wk Avg: 1,094

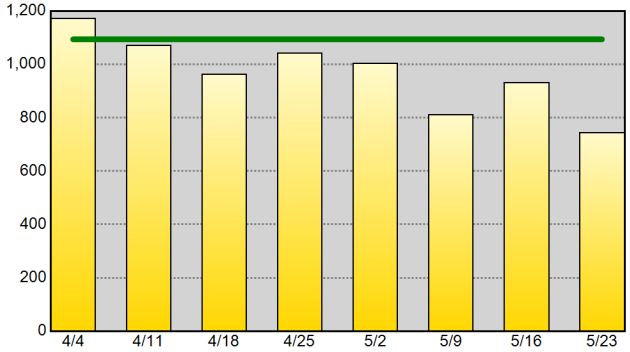

Self-Initiated Criminal Vice Activity (10-78) - 52wk Avg: 29

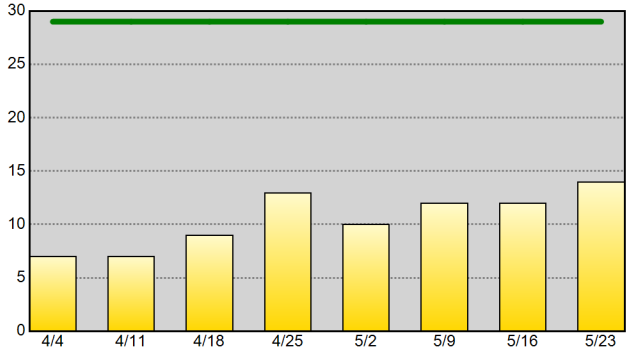

Part I Arrests - 52wk Avg: 119

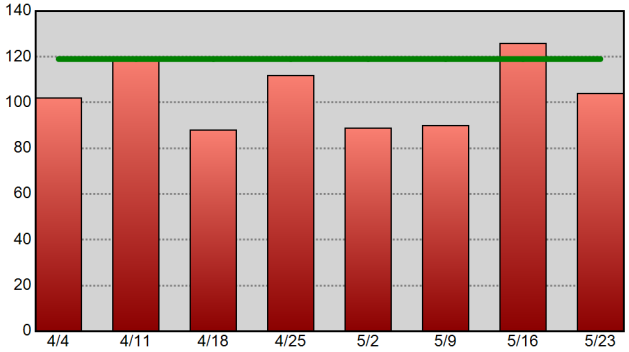

Drug-Related Arrests - 52wk Avg: 71

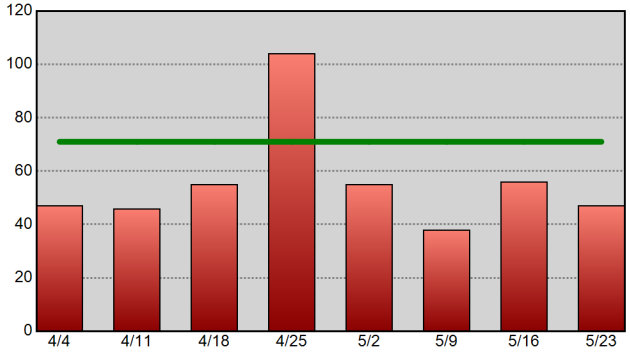

Warrants Served - 52wk Avg: 366

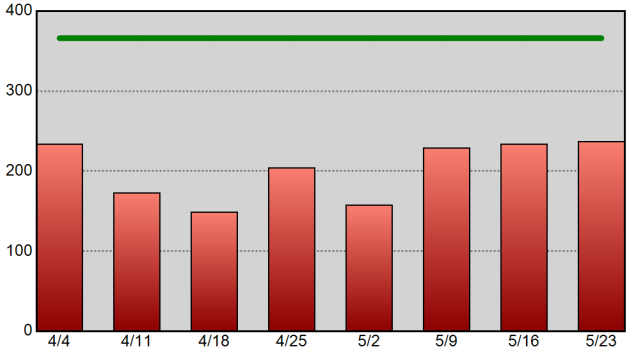

Information summarized for CompStat week ending 5/23/2020. The horizontal line on each chart represents the data set's 52-week weekly average.

Sourced from MNPD ARMS on 5/27/2020 9:09:52 AM. CAD reports only include calls initiated by an officer (call type 2 or 3). Excludes CFS with a disposition code of 6 or 11. Arrest reports do not take into account the number of charges. 1 arrest = 1 body.

West Precinct Precinct Efficiency Charts

METROPOLITAN POLICE DEPARTMENT
of Nashville and Davidson County

Summarized by CompStat week for past eight weeks.
Aggregated by component of officer initiating call / arresting officer.

All Self-Initiated CAD - 52wk Avg: 683

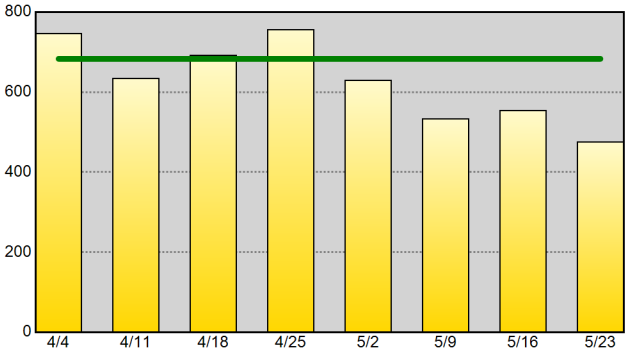

Self-Initiated Terry Stops - 52wk Avg: 5

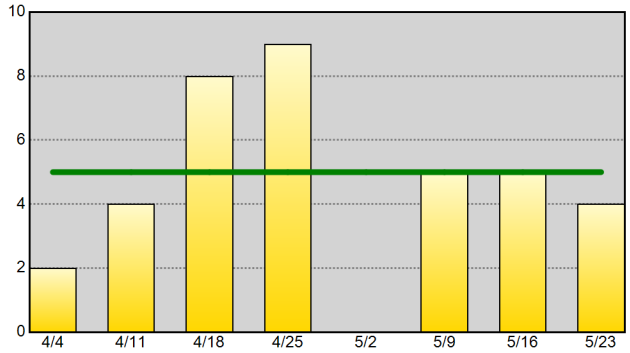

Self-Initiated Vehicle Stops (10-93) - 52wk Avg: 22

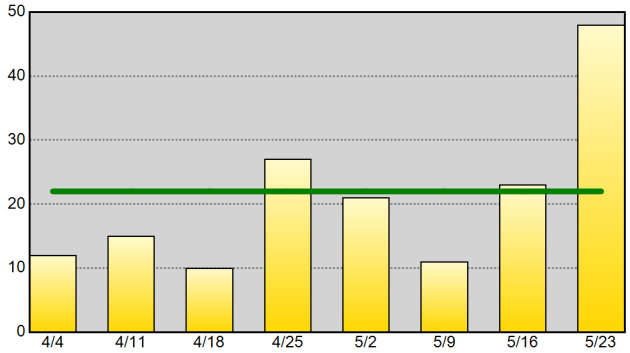

Self-Initiated Business Checks (10-96) - 52wk Avg: 430

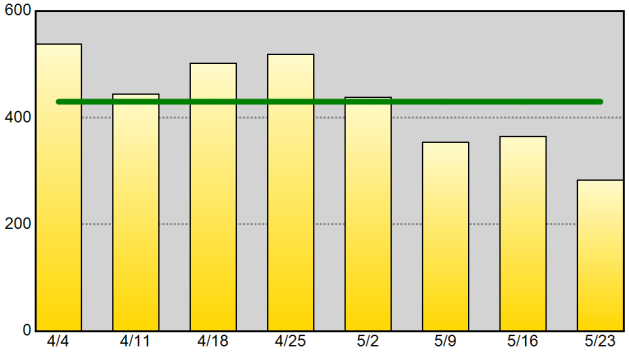

Self-Initiated Community Policing (10-15) - 52wk Avg: 128

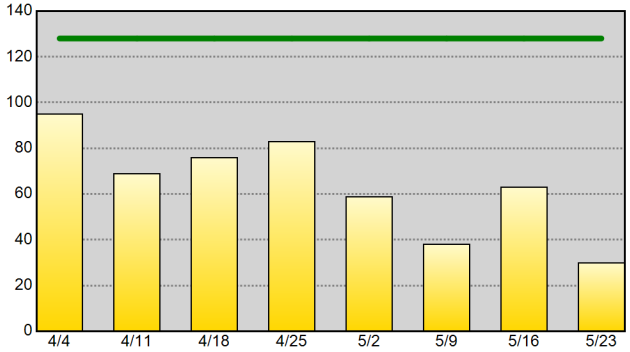

Self-Initiated Criminal Vice Activity (10-78) - 52wk Avg:

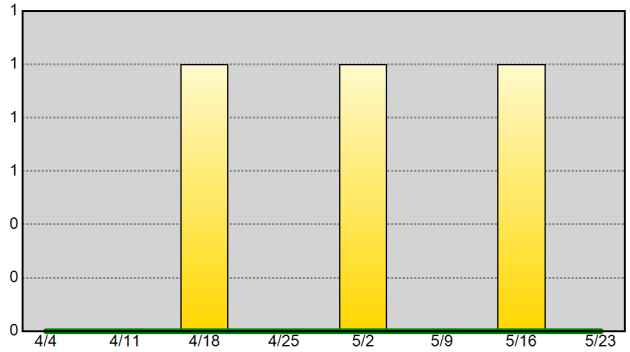

Part I Arrests - 52wk Avg: 9

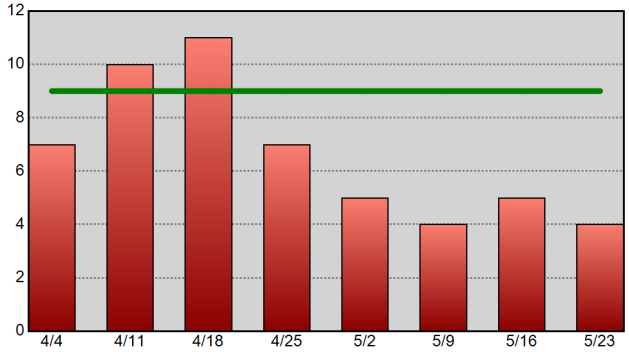

Drug-Related Arrests - 52wk Avg: 3

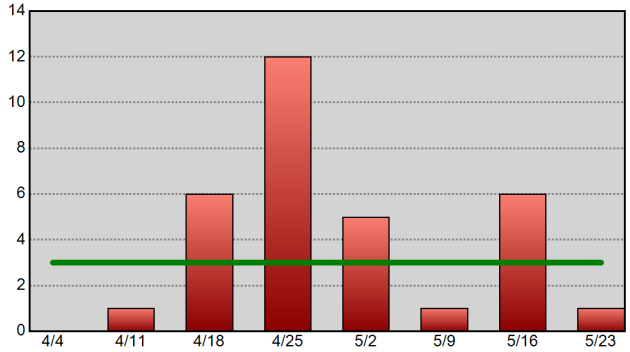

Warrants Served - 52wk Avg: 13

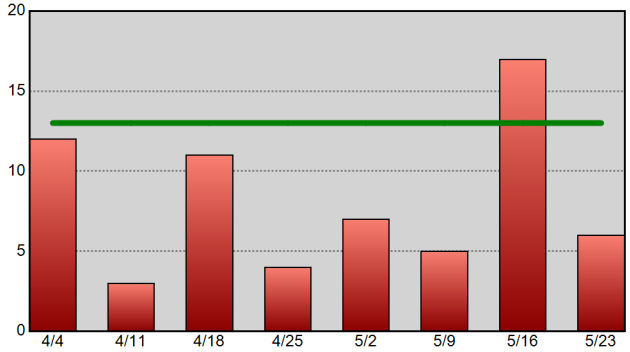

Information summarized for CompStat week ending 5/23/2020. The horizontal line on each chart represents the data set's 52-week weekly average.

Sourced from MNPD ARMS on 5/27/2020 9:09:53 AM. CAD reports only include calls initiated by an officer (call type 2 or 3). Excludes CFS with a disposition code of 6 or 11. Arrest reports do not take into account the number of charges. 1 arrest = 1 body.

East Precinct Precinct Efficiency Charts

METROPOLITAN POLICE DEPARTMENT
of Nashville and Davidson County

Summarized by CompStat week for past eight weeks.
Aggregated by component of officer initiating call / arresting officer.

All Self-Initiated CAD - 52wk Avg: 724

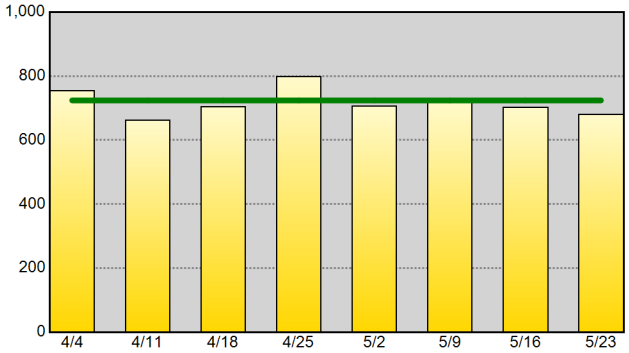

Self-Initiated Terry Stops - 52wk Avg: 6

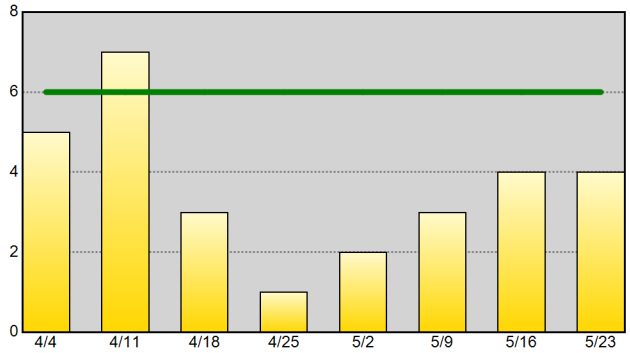

Self-Initiated Vehicle Stops (10-93) - 52wk Avg: 62

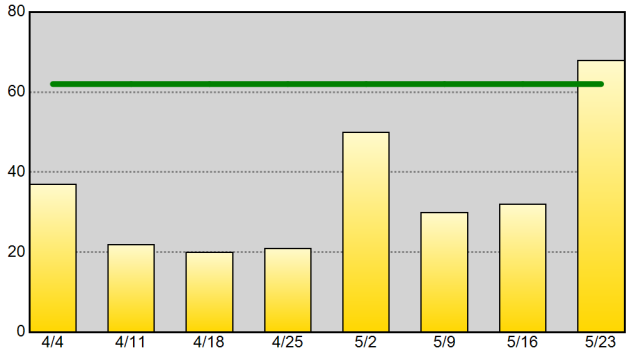

Self-Initiated Business Checks (10-96) - 52wk Avg: 198

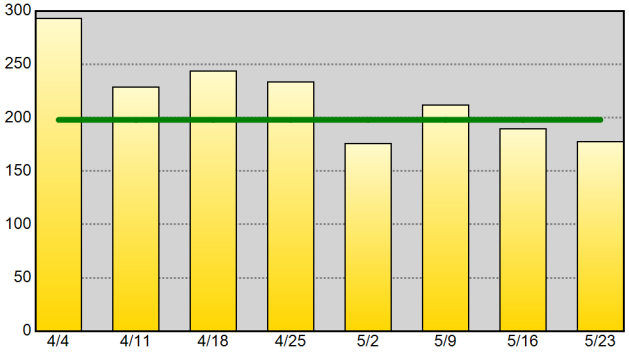

Self-Initiated Community Policing (10-15) - 52wk Avg: 127

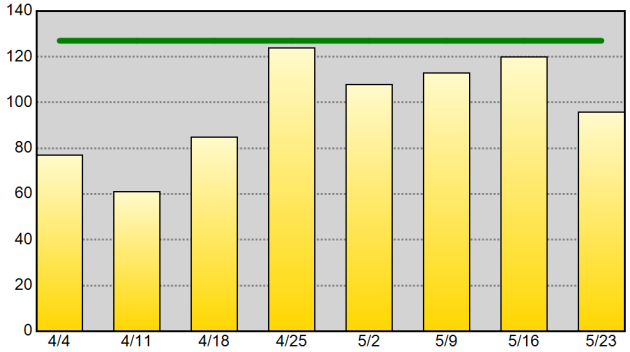

Self-Initiated Criminal Vice Activity (10-78) - 52wk Avg: 1

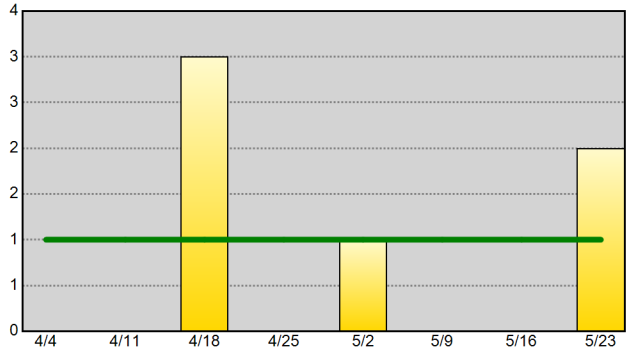

Part I Arrests - 52wk Avg: 11

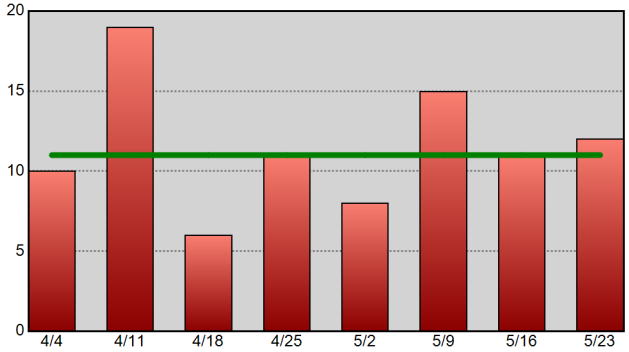

Drug-Related Arrests - 52wk Avg: 7

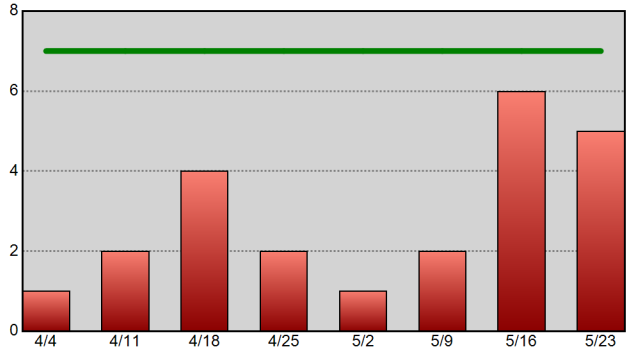

Warrants Served - 52wk Avg: 26

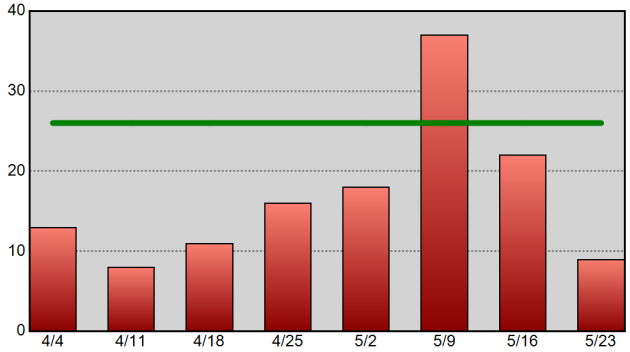

Information summarized for CompStat week ending 5/23/2020. The horizontal line on each chart represents the data set's 52-week weekly average.

Sourced from MNPD ARMS on 5/27/2020 9:09:54 AM. CAD reports only include calls initiated by an officer (call type 2 or 3). Excludes CFS with a disposition code of 6 or 11. Arrest reports do not take into account the number of charges. 1 arrest = 1 body.

South Precinct Precinct Efficiency Charts

METROPOLITAN POLICE DEPARTMENT
of Nashville and Davidson County

Summarized by CompStat week for past eight weeks.
Aggregated by component of officer initiating call / arresting officer.

All Self-Initiated CAD - 52wk Avg: 600

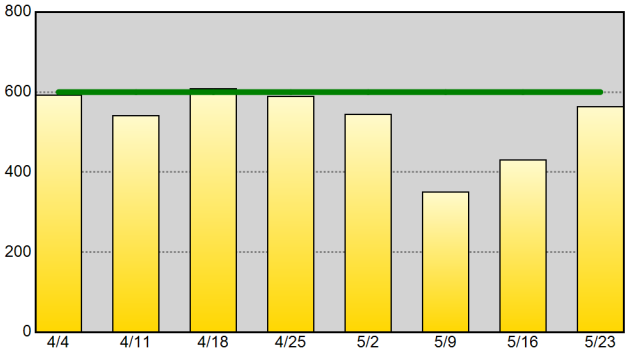

Self-Initiated Terry Stops - 52wk Avg: 8

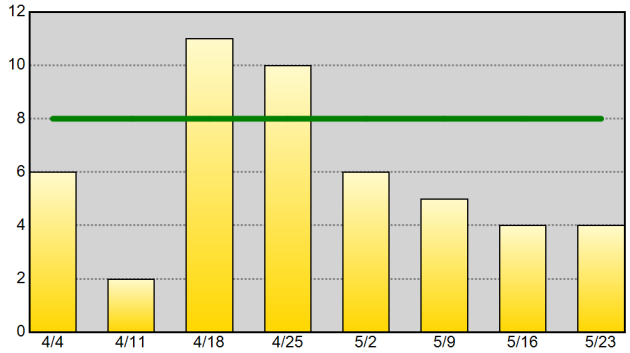

Self-Initiated Vehicle Stops (10-93) - 52wk Avg: 104

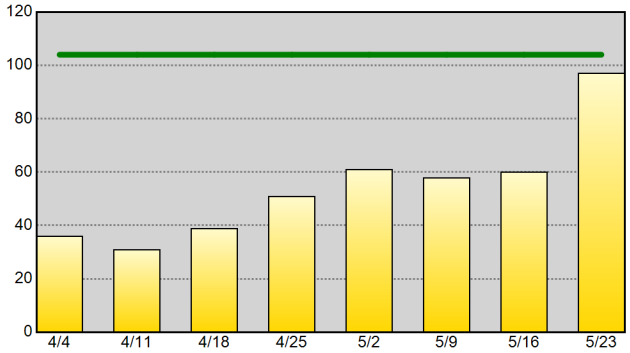

Self-Initiated Business Checks (10-96) - 52wk Avg: 153

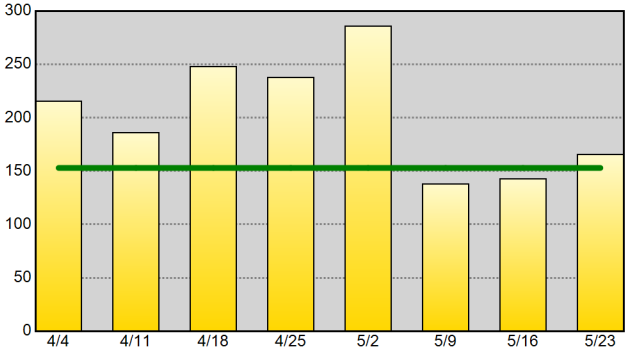

Self-Initiated Community Policing (10-15) - 52wk Avg: 19

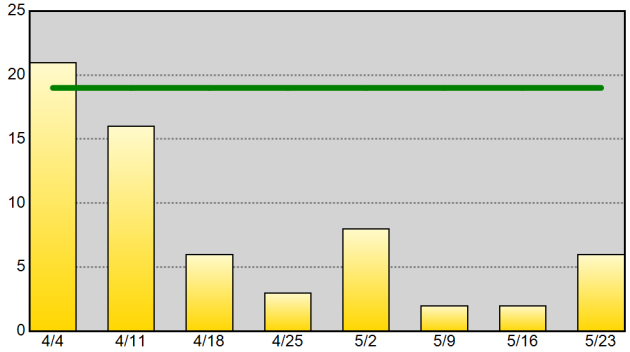

Self-Initiated Criminal Vice Activity (10-78) - 52wk Avg: 2

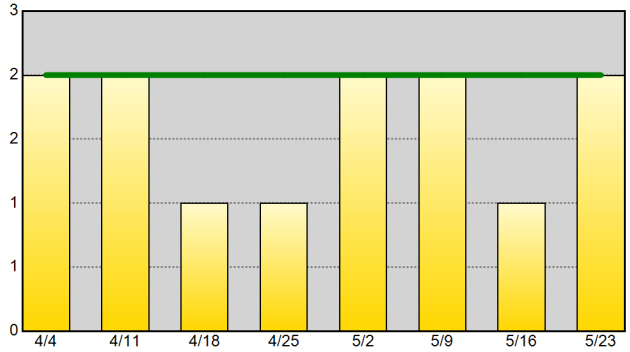

Part I Arrests - 52wk Avg: 17

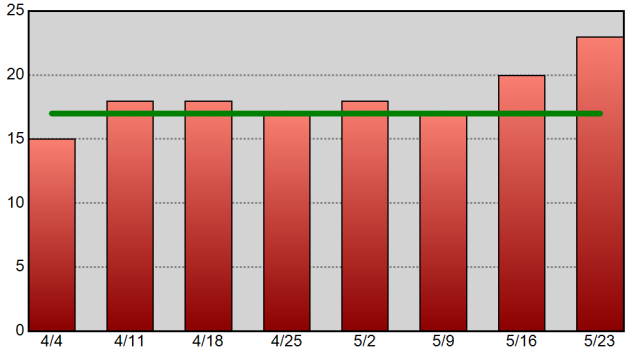

Drug-Related Arrests - 52wk Avg: 12

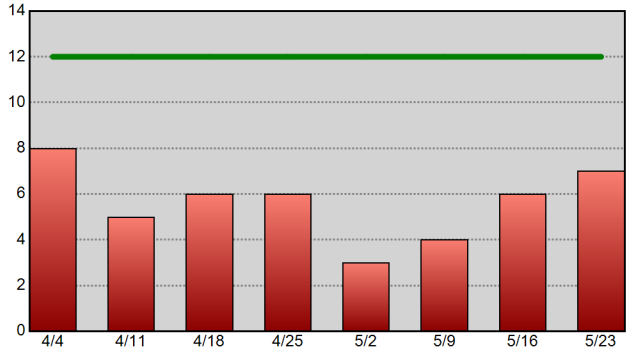

Warrants Served - 52wk Avg: 33

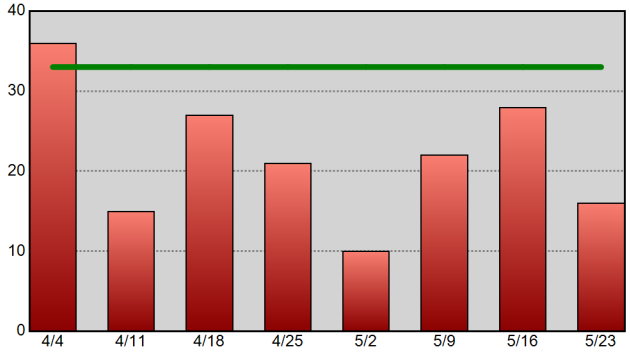

Information summarized for CompStat week ending 5/23/2020. The horizontal line on each chart represents the data set's 52-week weekly average.

Sourced from MNPD ARMS on 5/27/2020 9:09:55 AM. CAD reports only include calls initiated by an officer (call type 2 or 3). Excludes CFS with a disposition code of 6 or 11. Arrest reports do not take into account the number of charges. 1 arrest = 1 body.

Central Precinct Precinct Efficiency Charts

METROPOLITAN POLICE DEPARTMENT
of Nashville and Davidson County

Summarized by CompStat week for past eight weeks.
Aggregated by component of officer initiating call / arresting officer.

All Self-Initiated CAD - 52wk Avg: 1,092

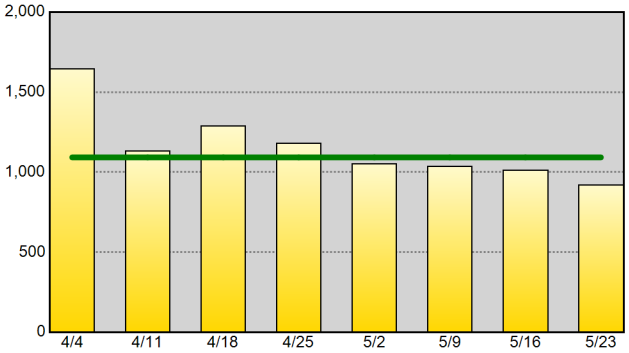

Self-Initiated Terry Stops - 52wk Avg: 27

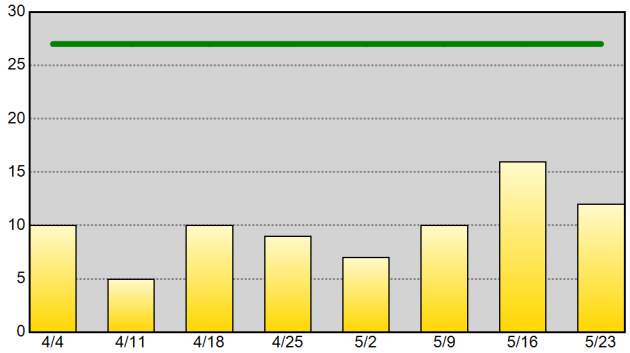

Self-Initiated Vehicle Stops (10-93) - 52wk Avg: 80

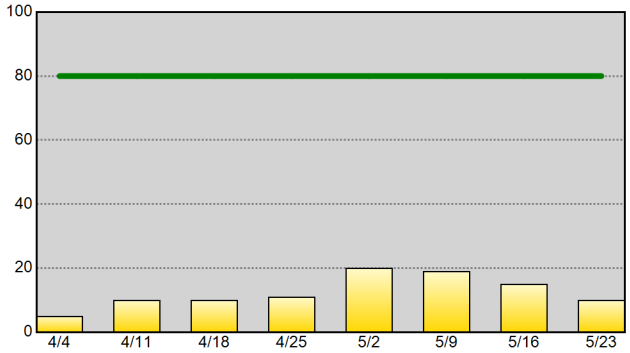

Self-Initiated Business Checks (10-96) - 52wk Avg: 554

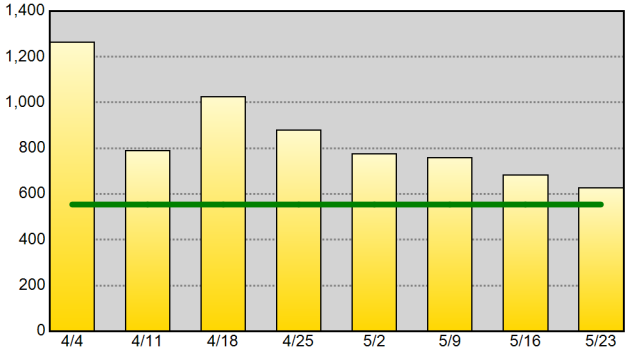

Self-Initiated Community Policing (10-15) - 52wk Avg: 175

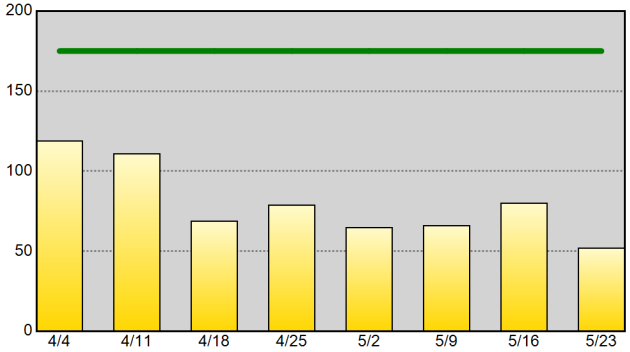

Self-Initiated Criminal Vice Activity (10-78) - 52wk Avg: 1

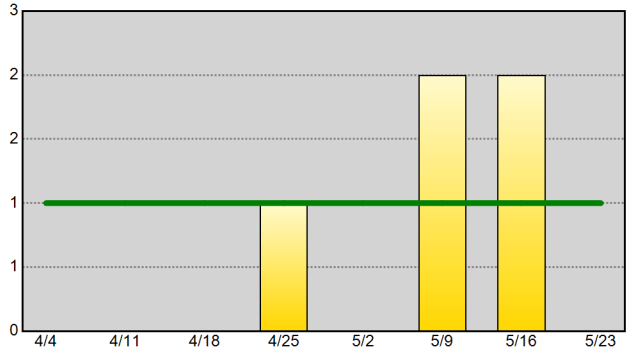

Part I Arrests - 52wk Avg: 9

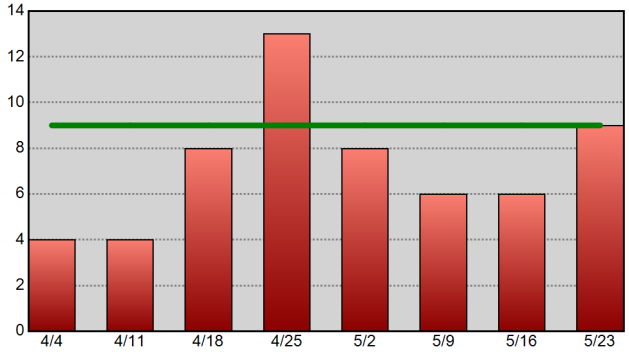

Drug-Related Arrests - 52wk Avg: 8

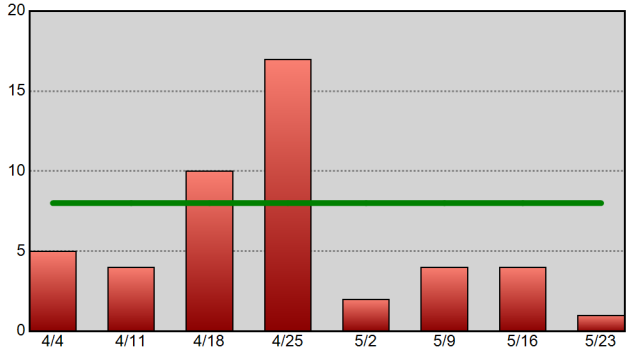

Warrants Served - 52wk Avg: 26

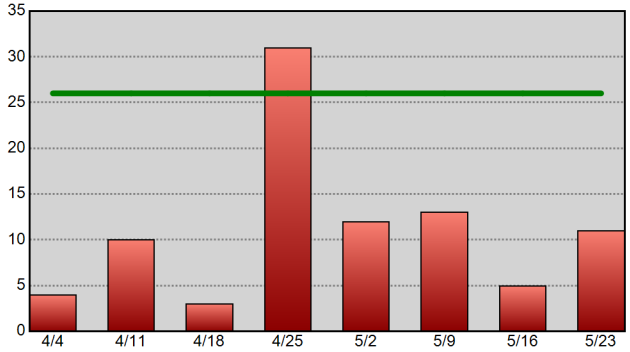

Information summarized for CompStat week ending 5/23/2020. The horizontal line on each chart represents the data set's 52-week weekly average.

Sourced from MNPD ARMS on 5/27/2020 9:09:55 AM. CAD reports only include calls initiated by an officer (call type 2 or 3). Excludes CFS with a disposition code of 6 or 11. Arrest reports do not take into account the number of charges. 1 arrest = 1 body.

Hermitage Precinct Precinct Efficiency Charts

METROPOLITAN POLICE DEPARTMENT
of Nashville and Davidson County

Summarized by CompStat week for past eight weeks.
Aggregated by component of officer initiating call / arresting officer.

All Self-Initiated CAD - 52wk Avg: 758

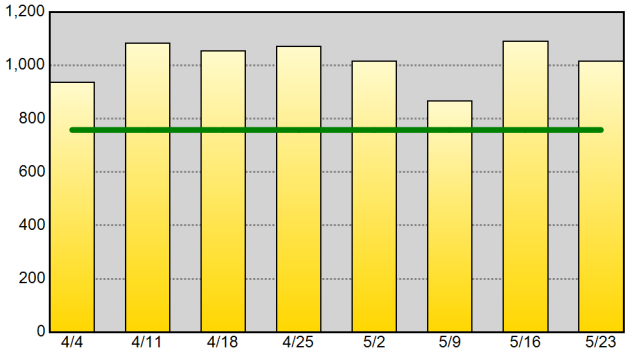

Self-Initiated Terry Stops - 52wk Avg: 7

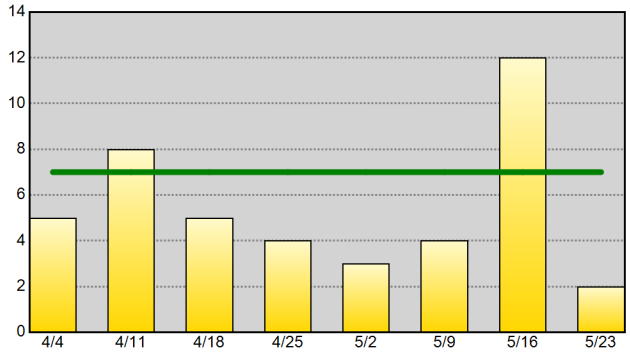

Self-Initiated Vehicle Stops (10-93) - 52wk Avg: 65

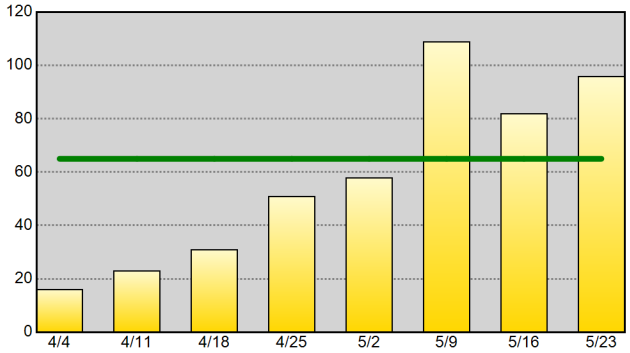

Self-Initiated Business Checks (10-96) - 52wk Avg: 207

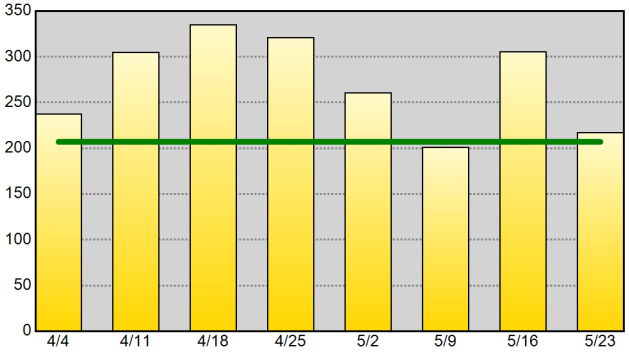

Self-Initiated Community Policing (10-15) - 52wk Avg: 89

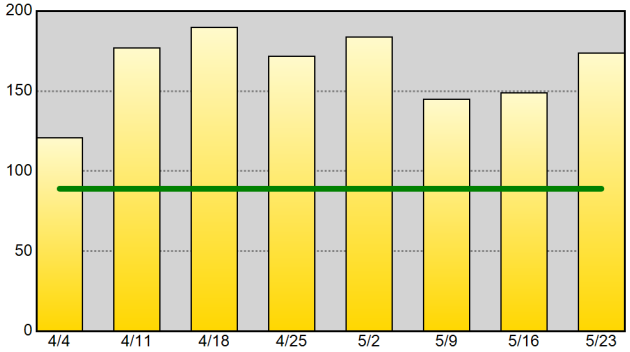

Self-Initiated Criminal Vice Activity (10-78) - 52wk Avg: 1

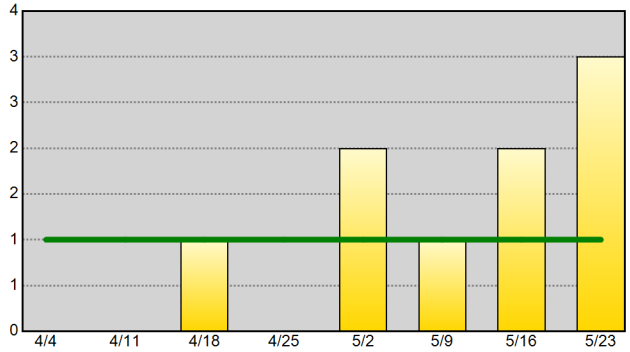

Part I Arrests - 52wk Avg: 13

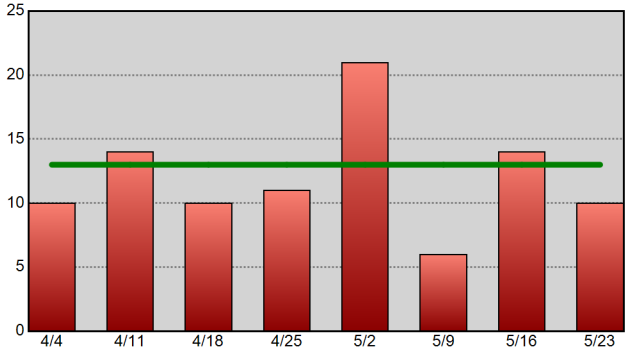

Drug-Related Arrests - 52wk Avg: 6

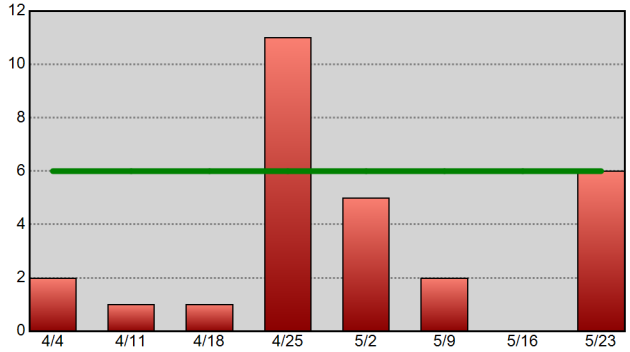

Warrants Served - 52wk Avg: 32

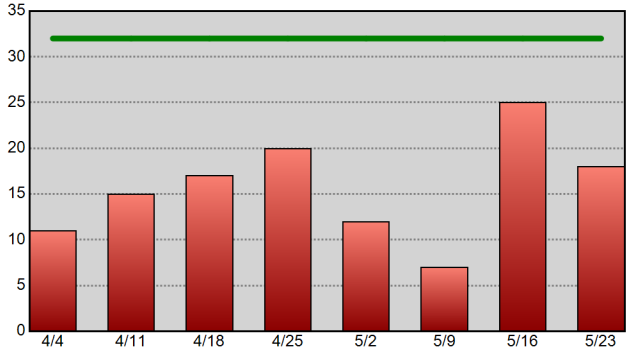

Information summarized for CompStat week ending 5/23/2020. The horizontal line on each chart represents the data set's 52-week weekly average.

Sourced from MNPD ARMS on 5/27/2020 9:09:56 AM. CAD reports only include calls initiated by an officer (call type 2 or 3). Excludes CFS with a disposition code of 6 or 11. Arrest reports do not take into account the number of charges. 1 arrest = 1 body.

North Precinct Precinct Efficiency Charts

METROPOLITAN POLICE DEPARTMENT
of Nashville and Davidson County

Summarized by CompStat week for past eight weeks.
Aggregated by component of officer initiating call / arresting officer.

All Self-Initiated CAD - 52wk Avg: 405

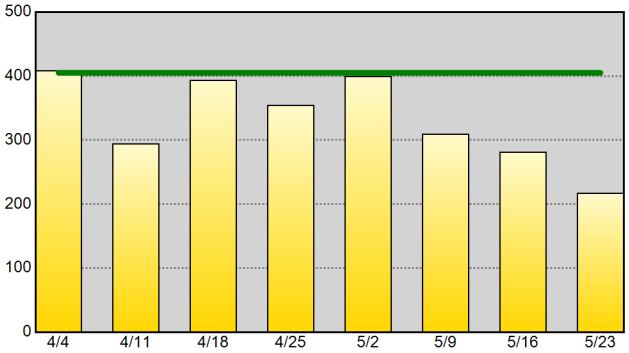

Self-Initiated Terry Stops - 52wk Avg: 10

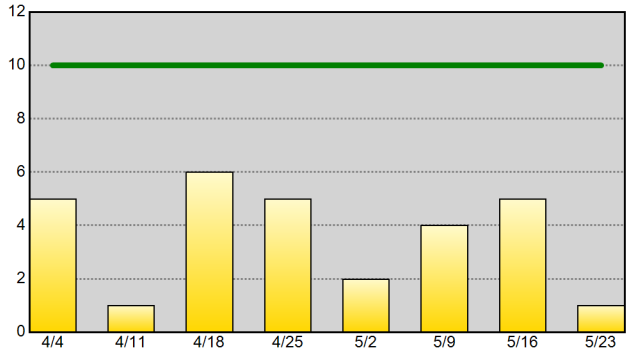

Self-Initiated Vehicle Stops (10-93) - 52wk Avg: 75

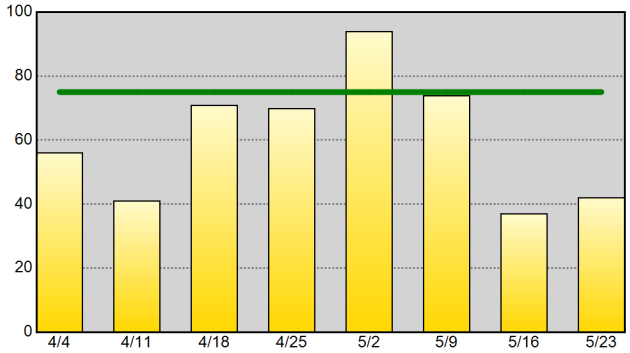

Self-Initiated Business Checks (10-96) - 52wk Avg: 115

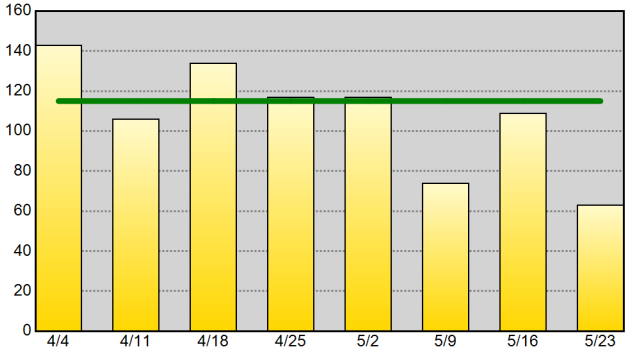

Self-Initiated Community Policing (10-15) - 52wk Avg: 17

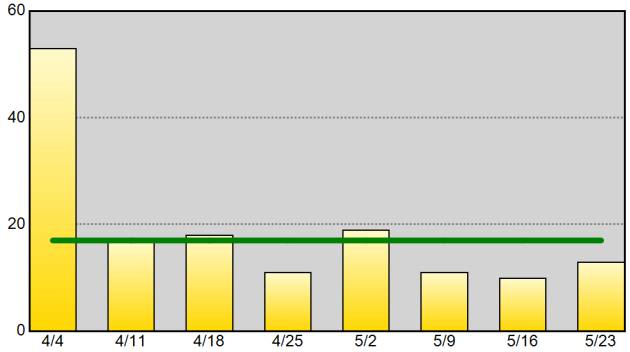

Self-Initiated Criminal Vice Activity (10-78) - 52wk Avg: 1

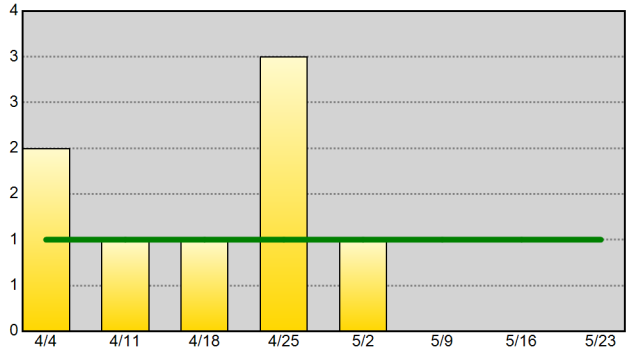

Part I Arrests - 52wk Avg: 13

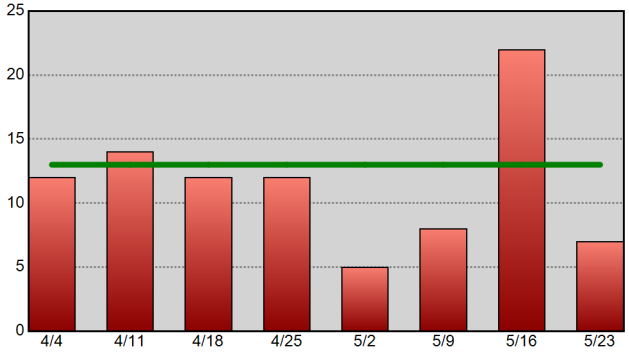

Drug-Related Arrests - 52wk Avg: 13

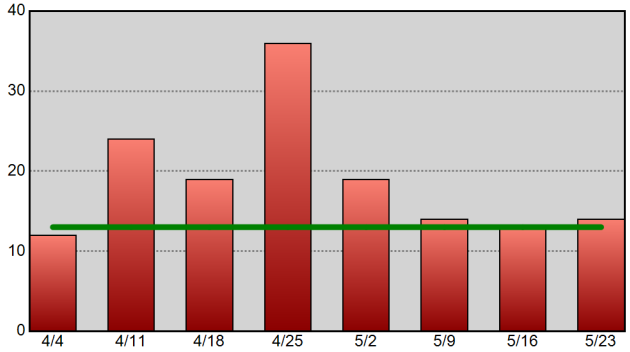

Warrants Served - 52wk Avg: 36

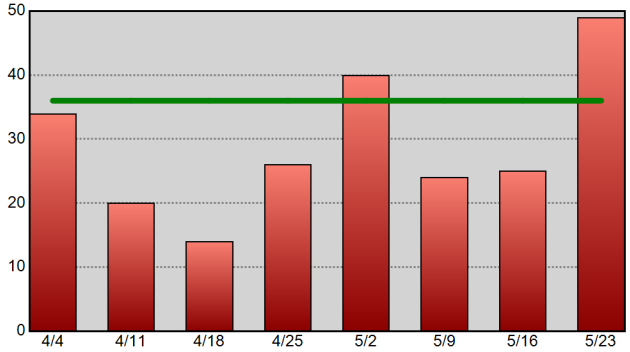

Information summarized for CompStat week ending 5/23/2020. The horizontal line on each chart represents the data set's 52-week weekly average.

Sourced from MNPD ARMS on 5/27/2020 9:09:57 AM. CAD reports only include calls initiated by an officer (call type 2 or 3). Excludes CFS with a disposition code of 6 or 11. Arrest reports do not take into account the number of charges. 1 arrest = 1 body.

Madison Precinct Precinct Efficiency Charts

METROPOLITAN POLICE DEPARTMENT
of Nashville and Davidson County

Summarized by CompStat week for past eight weeks.
Aggregated by component of officer initiating call / arresting officer.

All Self-Initiated CAD - 52wk Avg: 568

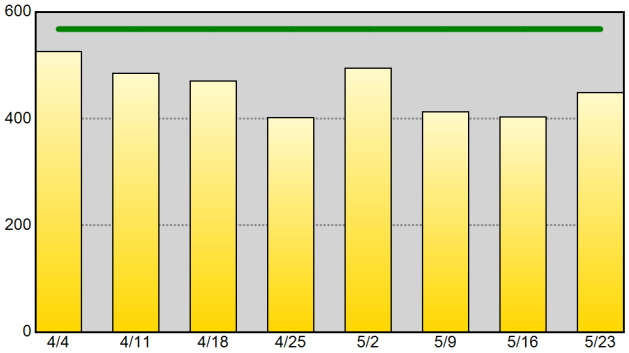

Self-Initiated Terry Stops - 52wk Avg: 3

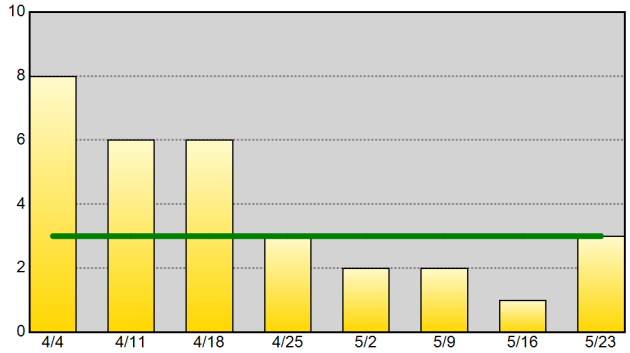

Self-Initiated Vehicle Stops (10-93) - 52wk Avg: 51

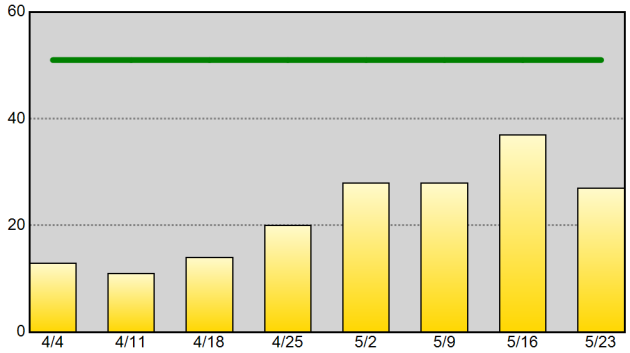

Self-Initiated Business Checks (10-96) - 52wk Avg: 321

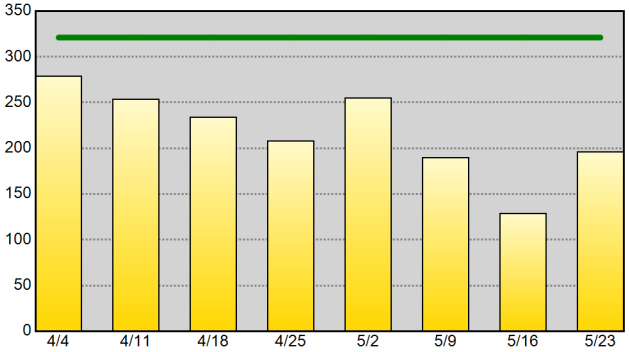

Self-Initiated Community Policing (10-15) - 52wk Avg: 20

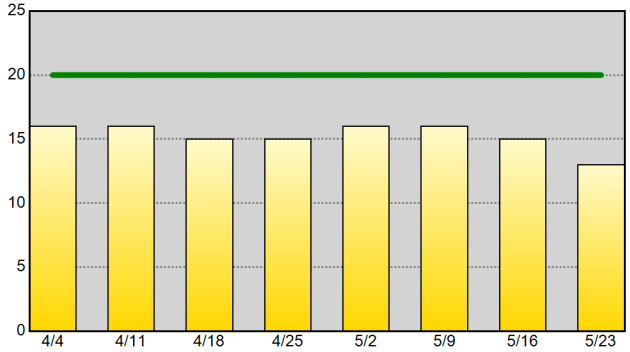

Self-Initiated Criminal Vice Activity (10-78) - 52wk Avg:

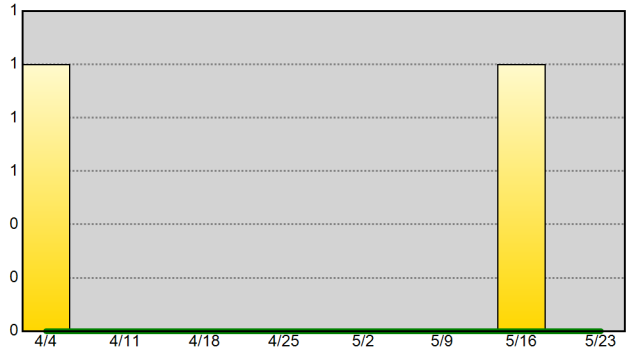

Part I Arrests - 52wk Avg: 13

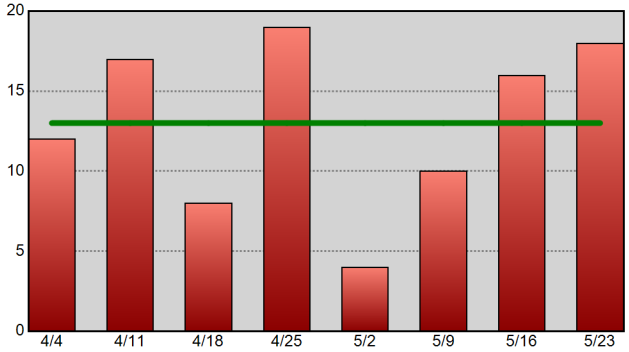

Drug-Related Arrests - 52wk Avg: 4

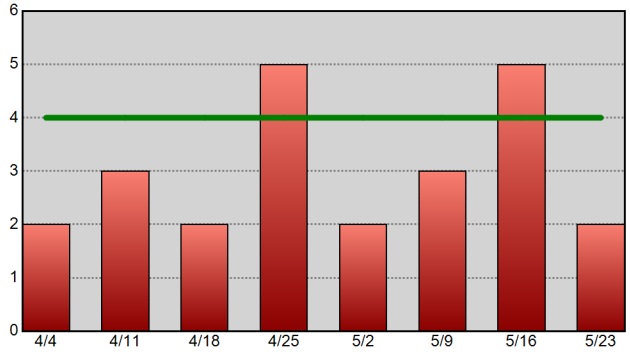

Warrants Served - 52wk Avg: 26

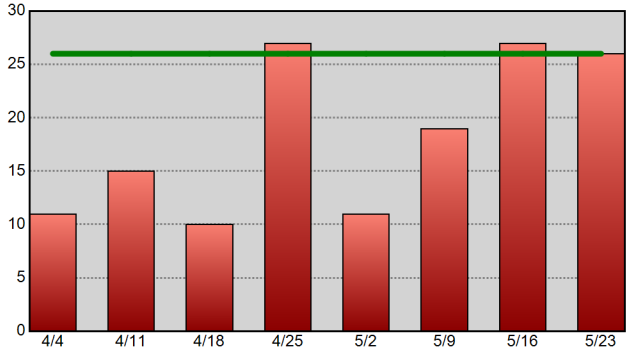

Information summarized for CompStat week ending 5/23/2020. The horizontal line on each chart represents the data set's 52-week weekly average.

Sourced from MNPD ARMS on 5/27/2020 9:09:58 AM. CAD reports only include calls initiated by an officer (call type 2 or 3). Excludes CFS with a disposition code of 6 or 11. Arrest reports do not take into account the number of charges. 1 arrest = 1 body.

Midtown Hills Precinct Precinct Efficiency Charts

METROPOLITAN POLICE DEPARTMENT
of Nashville and Davidson County

Summarized by CompStat week for past eight weeks.
Aggregated by component of officer initiating call / arresting officer.

All Self-Initiated CAD - 52wk Avg: 909

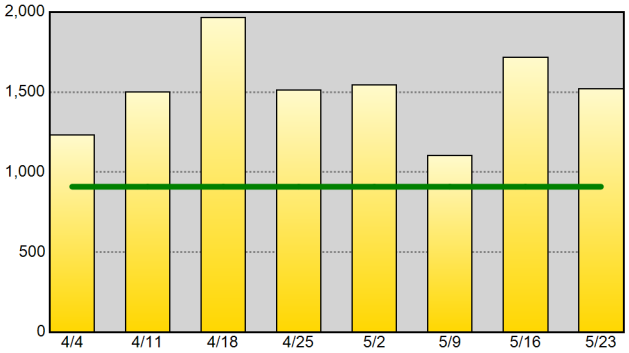

Self-Initiated Terry Stops - 52wk Avg: 6

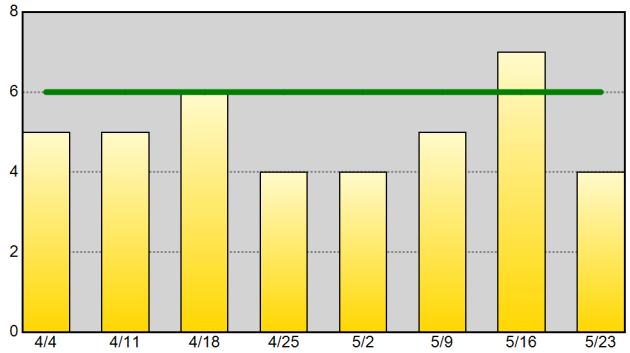

Self-Initiated Vehicle Stops (10-93) - 52wk Avg: 56

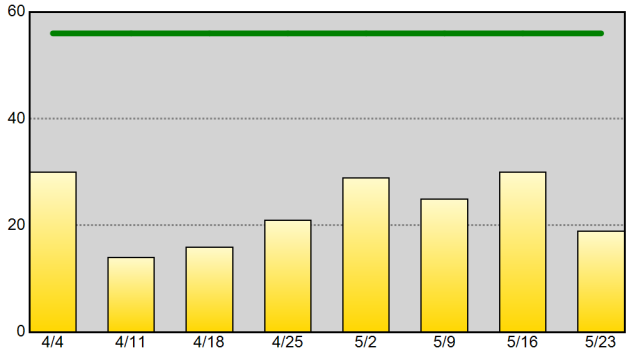

Self-Initiated Business Checks (10-96) - 52wk Avg: 494

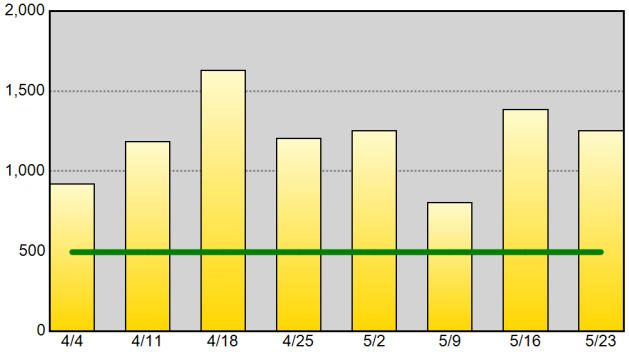

Self-Initiated Community Policing (10-15) - 52wk Avg: 83

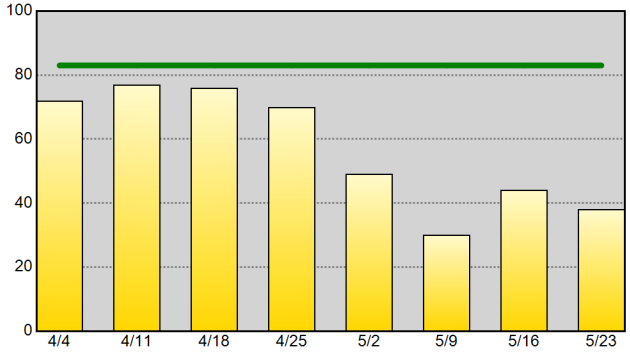

Self-Initiated Criminal Vice Activity (10-78) - 52wk Avg:

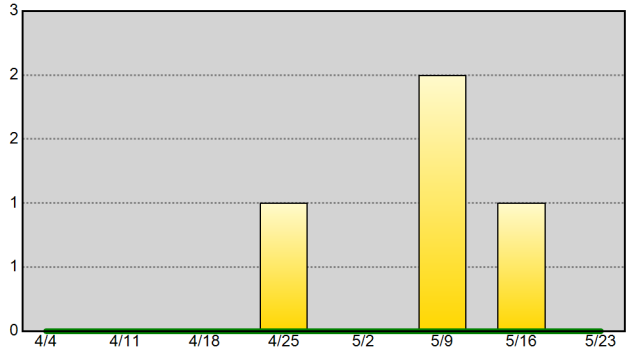

Part I Arrests - 52wk Avg: 9

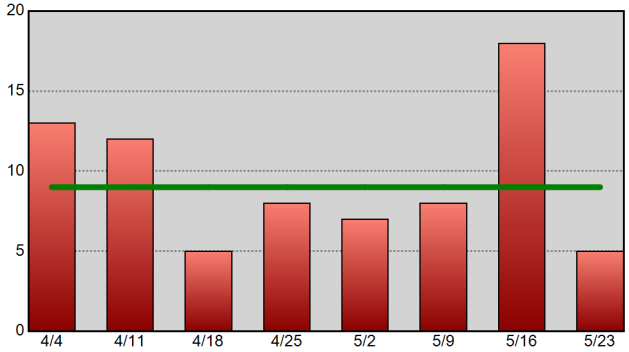

Drug-Related Arrests - 52wk Avg: 4

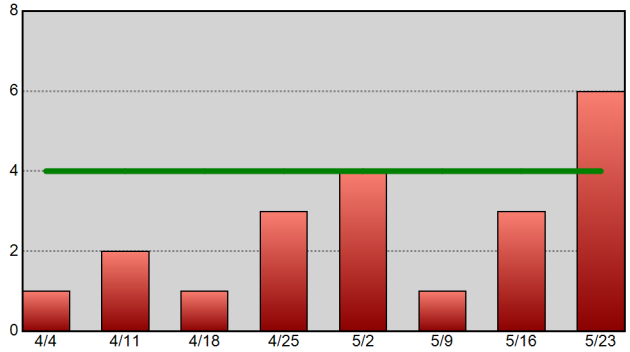

Warrants Served - 52wk Avg: 18

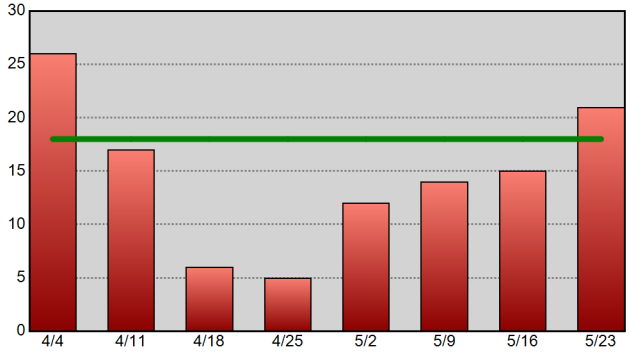

Information summarized for CompStat week ending 5/23/2020. The horizontal line on each chart represents the data set's 52-week weekly average.

Sourced from MNPD ARMS on 5/27/2020 9:09:58 AM. CAD reports only include calls initiated by an officer (call type 2 or 3). Excludes CFS with a disposition code of 6 or 11. Arrest reports do not take into account the number of charges. 1 arrest = 1 body.

High Crime Intersections and Hot Addresses Section

CompStat Weekly Analysis is provided by the Metropolitan Nashville Police Department Crime Analysis Section. This report is intended to be a management and planning tool and does not reflect the official UCR counts for the department.

"Big jobs usually go to the men who prove their ability to outgrow small ones."
- Theodore Roosevelt

Begin Date: 05/17/2020
End Date: 05/23/2020
Week: 21

County High Crime Intersections

Intersections with the highest concentrations of crime & traffic crashes - past 12 weeks.

METROPOLITAN POLICE DEPARTMENT
of Nashville and Davidson County

Violent Crime

Rank	Intersection	Precinct	ZIP	Count
1	EAST THOMPSON LN & MURFREESBORO PKE	South	37211	13
2	BURNING TREE DR & OLD HICKORY BLVD	Hermitage	37076	11
3	DODSON CHAPEL RD & OLD HICKORY BLVD	Hermitage	37076	10
3	MURFREESBORO PKE & HAMILTON CHURCH RD	South	37013	10
3	CEDARCLIFF CT & CEDARCLIFF RD	South	37013	10
3	BUENA VISTA PKE & TRINITY LN	North	37218	10
7	5TH AV S & ASH ST	Central	37203	9
7	DUE WEST AV N & OLD DUE WEST AV	Madison	37115	9
7	ROWAN DR & ROWAN CT	North	37207	9
7	REVELS DR & WHITES CREEK PKE	North	37207	9
7	E PALESTINE AV & E WEBSTER ST	Madison	37115	9
7	ARCHWOOD DR & ROOSEVELT AV	Madison	37115	9
7	CHARLOTTE PKE & RIVER RD	West	37209	9

Property Crime

Rank	Intersection	Precinct	ZIP	Count
1	SKYLINE MEMORIAL CT & DICKERSON PKE	Madison	37115	62
2	WELCH RD & TRAVIS DR	South	37211	50
3	NOLENSVILLE PKE & SWISS AV	Midtown	37211	30
4	8TH AV S & ROYCROFT PL	Midtown	37204	29
5	NOLENSVILLE PKE & EDMONDSON PKE	South	37211	26
6	EAST THOMPSON LN & MURFREESBORO PKE	South	37211	25
7	NOLENSVILLE PKE & GLENROSE AV	South	37210	24
7	CHARLOTTE PKE & BROOKMEADE GRNWY ACCESS RD	West	37209	24
9	CANE RIDGE RD & BELL RD	South	37013	23
9	POWELL AV & BRANSFORD AV	Midtown	37204	23
11	OPRY MILLS DR & OPRYLAND DR	Hermitage	37214	22
11	SHUTE LN & LEBANON PKE	Hermitage	37076	22
13	ALTA LOMA RD & N GALLATIN PKE	Madison	37115	21

Traffic Crashes - Personal Injury

Rank	Intersection	Precinct	ZIP	Count
1	HARDING PL & NOLENSVILLE PKE	South	37211	5
2	S HAMILTON RD & BUENA VISTA PKE	North	37218	4
2	ROSA L PARKS BLVD & DOMINICAN DR	North	37228	4
2	I24 W & I24 W ENT RAMP	South	37210	4
2	MURFREESBORO PKE & HAMILTON CHURCH RD	South	37013	4
6	BELL RD & MURFREESBORO PKE	South	37013	3
6	FOREST VIEW DR & MURFREESBORO PKE	South	37013	3
6	RURAL HILL RD & MURFREESBORO PKE	Hermitage	37217	3
6	PLUS PARK BLVD & MURFREESBORO PKE	Hermitage	37217	3
6	I24 W & BELL RD	South	37013	3
6	OLD HICKORY BLVD & FIRESTONE PKWY	South	37013	3
6	FAIRWAY DR & LEBANON PKE	Hermitage	37214	3
6	ASHLAND CITY HWY & OLD HICKORY BLVD	North	37218	3

Traffic Crashes - Non-Injury

Rank	Intersection	Precinct	ZIP	Count
1	BELL RD & MURFREESBORO PKE	South	37013	24
2	CENTRAL PKE & OLD HICKORY BLVD	Hermitage	37076	22
3	POWELL AV & POWELL PL	Midtown	37204	16
3	I40 E & I40 E EXIT RAMP	Hermitage	37210	16
5	CONFERENCE DR & N GALLATIN PKE	Madison	37072	15
5	OLD HICKORY BLVD & EDMONDSON PKE	Midtown	37211	15
5	OLD HICKORY BLVD & NOLENSVILLE PKE	South	37211	15
5	I24 E & I24 E EXIT RAMP	South	37013	15
9	BLACKWOOD DR & BELL RD	Hermitage	37214	14
10	MURFREESBORO PKE & UNA ANTIOCH PKE	Hermitage	37013	13
10	HARDING PL & NOLENSVILLE PKE	South	37211	13
10	OLD HICKORY BLVD & FRANKLIN PKE	Midtown	37027	13
10	14TH AV N & CHARLOTTE AV	Midtown	37203	13

Information summarized for CompStat week ending 05-23-20. (past 12 weeks of data). For each report, point data were plotted in a GIS and assigned to the nearest street intersection. Summary counts were then calculated for each intersection.

Sourced from MNPD ARMS on 5/27/2020 9:09:59 AM. Violent and property crime information sourced from incident reports using Uniform Crime Reporting definitions and reporting guidelines, based on the date when the crime was reported. Personal injury traffic crashes (10-46) and non-injury traffic crashes (10-45) retrieved from MNPD's CAD database. Excludes CFS with a disposition code of 6 or 11. For each incident or CAD record, the incident or dispatch location was assigned to the nearest street intersection.

West Precinct High Crime Intersections

Intersections with the highest concentrations of crime & traffic crashes - past 12 weeks.

METROPOLITAN POLICE DEPARTMENT
of Nashville and Davidson County

Violent Crime

Rank	Intersection	Precinct	ZIP	Count
1	CHARLOTTE PKE & RIVER RD	West	37209	9
2	PREMIER DR & WILCLAY DR	West	37209	4
2	BROOKMEADE GRNWY & BROOKMEADE GRNWY	West	37209	4
4	CABOT DR & CHARLOTTE PKE	West	37205	3
4	WHITE BRIDGE PKE & OBRIEN AV	West	37209	3
4	CHARLOTTE PKE & SUMMERLY DR	West	37205	3
4	SUSANNAH DR & SUSANNAH CT	West	37209	3
8	DAKOTA AV & 39TH AV N	West	37209	2
8	CHARLOTTE AV & 47TH AV N	West	37209	2
8	LELLYETT ST & CHARLOTTE PKE	West	37209	2
8	OLD HICKORY BLVD & RIDGELAKE PKWY	West	37209	2
8	OLD HICKORY BLVD & HIGHWAY 70 S	West	37221	2
8	SAWYER BROWN RD & ESTERBROOK DR	West	37221	2

Property Crime

Rank	Intersection	Precinct	ZIP	Count
1	CHARLOTTE PKE & BROOKMEADE GRNWY ACCESS RD	West	37209	24
2	CHARLOTTE PKE & RIVER RD	West	37209	20
3	BANDYWOOD DR & ABBOTT MARTIN RD	West	37215	17
4	CHARLOTTE PKE & OLD CHARLOTTE PKE	West	37209	14
4	WHITE BRIDGE PKE & NES ACCESS RD	West	37205	14
6	SONYA DR & OLD HICKORY BLVD	West	37209	12
6	42ND AV N & CHARLOTTE AV	West	37209	12
8	OLD HICKORY BLVD & HIGHWAY 70 S	West	37221	11
9	CHARLOTTE ROAD CIR & CHARLOTTE PKE	West	37209	9
10	OLD HICKORY BLVD & RIDGELAKE PKWY	West	37209	8
11	CENTENNIAL BLVD & 51ST AV N	West	37209	7
11	46TH AV N & ALABAMA AV	West	37209	7
13	HILLSBORO PKE & WARFIELD DR	West	37215	5

Traffic Crashes - Personal Injury

Rank	Intersection	Precinct	ZIP	Count
1	OLD HICKORY BLVD & HIGHWAY 100	West	37221	3
1	I40 E & DAVIDSON DR	West	37205	3
3	CHARLOTTE PKE & WHITE BRIDGE PKE	West	37209	2
3	OLD HICKORY BLVD & HIGHWAY 70 S	West	37221	2
3	SAWYER BROWN RD & HIGHWAY 70 S	West	37221	2
3	HARDING PKE & WOODLAWN DR	West	37205	2
3	40TH AV N & CHARLOTTE AV	West	37209	2
3	I440 E & WEST END AV	West	37205	2
3	VAUGHN RD & OLD HICKORY BLVD	West	37221	2
3	HIGHWAY 100 & OLD HICKORY BLVD	West	37221	2
3	HARDING PL & HILLSBORO PKE	West	37215	2
12	HILLSBORO CIR & HILLSBORO DR	West	37215	1
12	HOBBS RD & DORMAN DR	West	37215	1

Traffic Crashes - Non-Injury

Rank	Intersection	Precinct	ZIP	Count
1	HARDING PKE & WHITE BRIDGE PKE	West	37205	11
2	CHARLOTTE PKE & WHITE BRIDGE PKE	West	37209	10
2	OLD HICKORY BLVD & HIGHWAY 70 S	West	37221	10
4	SAWYER BROWN RD & HIGHWAY 70 S	West	37221	9
4	ANNEX AV & CHARLOTTE PKE	West	37209	9
6	HILLSBORO PKE & WOODMONT BLVD	West	37215	8
7	CABOT DR & CHARLOTTE PKE	West	37205	7
7	HARDING PL & HILLSBORO PKE	West	37215	7
9	HOBBS RD & HILLSBORO PKE	West	37215	5
9	HILLSBORO PKE & RICHARD JONES RD	West	37215	5
9	HARDING PKE & WOODLAWN DR	West	37205	5
9	HIGHWAY 70 S & COLEY DAVIS RD	West	37221	5
13	OLD HICKORY BLVD &	West	37221	4

Information summarized for CompStat week ending 05-23-20. (past 12 weeks of data). For each report, point data were plotted in a GIS and assigned to the nearest street intersection. Summary counts were then calculated for each intersection.

Sourced from MNPD ARMS on 5/27/2020 9:09:59 AM. Violent and property crime information sourced from incident reports using Uniform Crime Reporting definitions and reporting guidelines, based on the date when the crime was reported. Personal injury traffic crashes (10-46) and non-injury traffic crashes (10-45) retrieved from MNPD's CAD database. Excludes CFS with a disposition code of 6 or 11. For each incident or CAD record, the incident or dispatch location was assigned to the nearest street intersection.

East Precinct High Crime Intersections

Intersections with the highest concentrations of crime & traffic crashes - past 12 weeks.

METROPOLITAN POLICE DEPARTMENT
of Nashville and Davidson County

Violent Crime

Rank	Intersection	Precinct	ZIP	Count
1	DICKERSON PKE & ROCK ST	East	37207	8
2	DICKERSON PKE & EWING DR	East	37207	6
3	DICKERSON PKE & KINGSTON ST	East	37207	5
3	GORDON TER & GERALD ST	East	37207	5
3	MCKENNELL DR & PORTER RD	East	37206	5
6	SYLVAN ST & S 6TH ST	East	37206	4
6	BRANCH ST & MOORE ST	East	37216	4
6	OAKWOOD AV & BETHWOOD DR	East	37207	4
6	MANSFIELD ST & NEILL AV	East	37206	4
10	JONES AV & DOUGLAS AV	East	37207	3
10	MYRTLE ST & SMILEY ST	East	37206	3
10	N 2ND ST & MERIDIAN ST	East	37207	3
10	BERRY ST &	East	37207	3

Property Crime

Rank	Intersection	Precinct	ZIP	Count
1	JOYCE LN & GRINSTEAD PL	East	37216	21
2	I65 N & W TRINITY LN	East	37207	17
3	STRATTON AV & GALLATIN AV	East	37206	11
4	MAPLEWOOD LN & LEMONT DR	East	37216	8
4	GALLATIN AV & CHICAMAUGA AV	East	37206	8
4	MATTHEWS PL & GREENWOOD AV	East	37206	8
7	DEW ST & S 7TH ST	East	37206	6
7	S 7TH ST & SYLVAN ST	East	37206	6
7	FATHERLAND ST & S 4TH ST	East	37206	6
7	DICKERSON PKE & EWING DR	East	37207	6
7	DICKERSON PKE & ROCK ST	East	37207	6
7	DICKERSON PKE & LEMUEL RD	East	37207	6
7	CAHAL AV & GALLATIN AV	East	37216	6

Traffic Crashes - Personal Injury

Rank	Intersection	Precinct	ZIP	Count
1	DICKERSON PKE & MAPLEWOOD TRC	East	37207	3
2	GALLATIN PKE & BRILEY PKWY E	East	37216	2
2	I24 W EXIT RAMP & I24 W	East	37213	2
2	STRATTON AV & GALLATIN AV	East	37206	2
2	DICKERSON PKE & EWING DR	East	37207	2
2	DELMAS AV & GALLATIN PKE	East	37216	2
2	TRINITY LN & DICKERSON PKE	East	37207	2
2	I65 S & I65 S ENT RAMP	East	37207	2
9	I65 S EXIT RAMP & I65 S	East	37207	1
9	MCGAVOCK PKE & THOMAS AV	East	37216	1
9	QUEEN AV & DICKERSON PKE	East	37207	1
9	DICKERSON PKE & OAK VALLEY DR	East	37207	1
9	I65 N & DICKERSON PKE	East	37207	1

Traffic Crashes - Non-Injury

Rank	Intersection	Precinct	ZIP	Count
1	DICKERSON PKE & EWING DR	East	37207	9
2	I24 W EXIT RAMP & I24 W	East	37213	8
3	EASTLAND AV & GALLATIN AV	East	37206	7
3	W TRINITY LN & LUCAS LN	East	37207	7
3	MAIN ST & S 5TH ST	East	37207	7
6	TRINITY LN & DICKERSON PKE	East	37207	6
6	I65 S & I65 S ENT RAMP	East	37207	6
8	S 4TH ST & I24 W ENT RAMP	East	37206	5
9	WOODLAND ST & 11TH ST (5 POINTS)	East	37206	4
9	I24 W & SHELBY AV	East	37206	4
9	S 5TH ST & SUMMER PL	East	37206	4
9	GALLATIN PKE & BURCHWOOD AV	East	37216	4
9	ELLINGTON PKWY & DOUGLAS AV	East	37206	4

Information summarized for CompStat week ending 05-23-20. (past 12 weeks of data). For each report, point data were plotted in a GIS and assigned to the nearest street intersection. Summary counts were then calculated for each intersection.

Sourced from MNPD ARMS on 5/27/2020 9:09:59 AM. Violent and property crime information sourced from incident reports using Uniform Crime Reporting definitions and reporting guidelines, based on the date when the crime was reported. Personal injury traffic crashes (10-46) and non-injury traffic crashes (10-45) retrieved from MNPD's CAD database. Excludes CFS with a disposition code of 6 or 11. For each incident or CAD record, the incident or dispatch location was assigned to the nearest street intersection.

South Precinct High Crime Intersections

Intersections with the highest concentrations of crime & traffic crashes - past 12 weeks.

METROPOLITAN POLICE DEPARTMENT
of Nashville and Davidson County

Violent Crime

Rank	Intersection	Precinct	ZIP	Count
1	EAST THOMPSON LN & MURFREESBORO PKE	South	37211	13
2	MURFREESBORO PKE & HAMILTON CHURCH RD	South	37013	10
2	CEDARCLIFF CT & CEDARCLIFF RD	South	37013	10
4	HARDING PL & METROPLEX DR	South	37211	9
5	MURFREESBORO PKE & PARRIS AV	South	37210	8
6	BELL RD & BELL FORGE LN E	South	37013	7
6	CHIMNEYTOP DR & CANE RIDGE RD	South	37013	7
6	NOLENSVILLE PKE & EDMONDSON PKE	South	37211	7
9	CANE RIDGE RD & BELL RD	South	37013	6
10	SHIRE DR & OLD FOREST RD	South	37013	5
10	LORI DR & RICHARDS RD	South	37013	5
10	CUMMINGS PARK DR & RICHARDS RD	South	37013	5
13	FOOTHILL DR & MURFREESBORO PKE	South	37217	4

Property Crime

Rank	Intersection	Precinct	ZIP	Count
1	WELCH RD & TRAVIS DR	South	37211	50
2	NOLENSVILLE PKE & EDMONDSON PKE	South	37211	26
3	EAST THOMPSON LN & MURFREESBORO PKE	South	37211	25
4	NOLENSVILLE PKE & GLENROSE AV	South	37210	24
5	CANE RIDGE RD & BELL RD	South	37013	23
6	BELL RD & CEDAR POINTE PKWY	South	37013	17
6	MURFREESBORO PKE & KERMIT DR	South	37217	17
8	BELL RD & HICKORY HIGHLANDS DR	South	37013	14
8	BELL RD & MURFREESBORO PKE	South	37013	14
10	BELL RD & BELL FORGE LN E	South	37013	13
10	POLK AV & MURFREESBORO PKE	South	37210	13
12	APACHE TR & HAYWOOD LN	South	37211	12
13	BELL RD & MT VIEW RD	South	37013	11

Traffic Crashes - Personal Injury

Rank	Intersection	Precinct	ZIP	Count
1	HARDING PL & NOLENSVILLE PKE	South	37211	5
2	MURFREESBORO PKE & HAMILTON CHURCH RD	South	37013	4
2	I24 W & I24 W ENT RAMP	South	37210	4
4	I24 W & BELL RD	South	37013	3
4	FOREST VIEW DR & MURFREESBORO PKE	South	37013	3
4	BELL RD & MURFREESBORO PKE	South	37013	3
4	OLD HICKORY BLVD & FIRESTONE PKWY	South	37013	3
8	OWEN DR & OLD HICKORY BLVD	South	37013	2
8	HICKORY HOLLOW PKWY & BELL RD	South	37013	2
8	HOBSON PKE & OLD HICKORY BLVD	South	37013	2
8	I24 W & OLD HICKORY BLVD	South	37013	2
8	I24 W & I440 W ENT RAMP	South	37210	2
8	I24 W & I24 W EXIT RAMP	South	37211	2

Traffic Crashes - Non-Injury

Rank	Intersection	Precinct	ZIP	Count
1	BELL RD & MURFREESBORO PKE	South	37013	24
2	OLD HICKORY BLVD & NOLENSVILLE PKE	South	37211	15
2	I24 E & I24 E EXIT RAMP	South	37013	15
4	HARDING PL & NOLENSVILLE PKE	South	37211	13
5	THOMPSON LN & EAST THOMPSON LN	South	37211	12
5	CANE RIDGE RD & BELL RD	South	37013	12
5	DONELSON PKE & MURFREESBORO PKE	South	37217	12
8	ANTIOCH PKE & HARDING PL	South	37211	11
8	I24 W EXIT RAMP &	South	37086	11
8	NOLENSVILLE PKE & EDMONDSON PKE	South	37211	11
8	MURFREESBORO PKE & HAMILTON CHURCH RD	South	37013	11
12	APACHE TR & HAYWOOD LN	South	37211	10
12	OLD HICKORY BLVD & FIRESTONE PKWY	South	37013	10

Information summarized for CompStat week ending 05-23-20. (past 12 weeks of data). For each report, point data were plotted in a GIS and assigned to the nearest street intersection. Summary counts were then calculated for each intersection.

Sourced from MNPD ARMS on 5/27/2020 9:09:59 AM. Violent and property crime information sourced from incident reports using Uniform Crime Reporting definitions and reporting guidelines, based on the date when the crime was reported. Personal injury traffic crashes (10-46) and non-injury traffic crashes (10-45) retrieved from MNPD's CAD database. Excludes CFS with a disposition code of 6 or 11. For each incident or CAD record, the incident or dispatch location was assigned to the nearest street intersection.

Central Precinct High Crime Intersections

Intersections with the highest concentrations of crime & traffic crashes - past 12 weeks.

METROPOLITAN POLICE DEPARTMENT
of Nashville and Davidson County

Violent Crime

Rank	Intersection	Precinct	ZIP	Count
1	5TH AV S & ASH ST	Central	37203	9
2	LAFAYETTE ST & LEA AV	Central	37203	4
2	CHARLOTTE AV & 4TH AV N	Central	37219	4
4	12TH AV N & BROADWAY	Central	37203	3
4	CHARLOTTE AV & GEORGE L DAVIS BLVD	Central	37203	3
4	1ST AV S & SHELBY ST PEDESTRIAN BRIDGE	Central	37201	3
7	3RD AV N & COMMERCE ST	Central	37201	2
7	4TH AV N & BROADWAY	Central	37219	2
7	FRANKLIN ST & 5TH AV S	Central	37203	2
7	LAFAYETTE ST & ASH ST	Central	37203	2
7	HERMITAGE AV & PEABODY ST	Central	37201	2
7	CHURCH ST & ARCADE ALY	Central	37219	2
7	2ND AV N & COMMERCE ST	Central	37201	2

Property Crime

Rank	Intersection	Precinct	ZIP	Count
1	DEMONBREUN ST & 3RD AV S	Central	37201	16
2	HERMITAGE AV & PEABODY ST	Central	37201	14
3	4TH AV N & BROADWAY	Central	37219	13
4	PEABODY ST & 5TH AV S	Central	37203	8
4	LAFAYETTE ST & LEA AV	Central	37203	8
4	MIDDLETON ST & HERMITAGE AV	Central	37210	8
7	2ND AV N & JAMES ROBERTSON PKWY	Central	37201	7
8	3RD AV S & BROADWAY	Central	37201	6
8	CHURCH ST & ARCADE ALY	Central	37219	6
10	CHURCH ST & 12TH AV N	Central	37203	5
10	7TH AV N & UNION ST	Central	37203	5
10	11TH AV S & 12TH AV S	Central	37203	5
10	2ND AV N & BROADWAY	Central	37201	5

Traffic Crashes - Personal Injury

Rank	Intersection	Precinct	ZIP	Count
1	JAMES ROBERTSON PKWY &	Central	37213	2
1	I24 E & INTERSTATE DR	Central	37213	2
1	SPRING ST & I24 E	Central	37207	2
1	4TH AV S & ELM ST	Central	37203	2
1	5TH AV S & ASH ST	Central	37203	2
1	LAFAYETTE ST & ASH ST	Central	37203	2
1	JAMES ROBERTSON PKWY &	Central	37213	2
8	9TH AV N & CHURCH ST	Central	37203	1
8	ROSA L PARKS BLVD & CHURCH ST	Central	37203	1
8	GEORGE L DAVIS BLVD & CHURCH ST	Central	37203	1
8	CHARLOTTE AV & GEORGE L DAVIS BLVD	Central	37203	1
8	YMCA WAY & CHARLOTTE AV	Central	37203	1
8	5TH AV N & UNION ST	Central	37219	1

Traffic Crashes - Non-Injury

Rank	Intersection	Precinct	ZIP	Count
1	SHELBY AV & I24 E ENT RAMP	Central	37213	11
2	2ND AV S & LINDSLEY AV	Central	37210	10
2	BROADWAY & OPRY PL	Central	37203	10
4	4TH AV N & BROADWAY	Central	37219	9
5	12TH AV N & BROADWAY	Central	37203	8
5	SPRING ST & N 1ST ST	Central	37207	8
7	I24 E & SHELBY AV	Central	37213	7
7	1ST AV S & KOREAN VETERANS BLVD	Central	37201	7
7	ROSA L PARKS BLVD & JEFFERSON ST	Central	37208	7
7	I65 N & ROSA L PARKS BLVD	Central	37208	7
11	CHARLOTTE AV & GEORGE L DAVIS BLVD	Central	37203	6
11	LAFAYETTE ST & 4TH AV S	Central	37203	6
13	GEORGE L DAVIS BLVD & CHURCH ST	Central	37203	5

Information summarized for CompStat week ending 05-23-20. (past 12 weeks of data). For each report, point data were plotted in a GIS and assigned to the nearest street intersection. Summary counts were then calculated for each intersection.

Sourced from MNPD ARMS on 5/27/2020 9:09:59 AM. Violent and property crime information sourced from incident reports using Uniform Crime Reporting definitions and reporting guidelines, based on the date when the crime was reported. Personal injury traffic crashes (10-46) and non-injury traffic crashes (10-45) retrieved from MNPD's CAD database. Excludes CFS with a disposition code of 6 or 11. For each incident or CAD record, the incident or dispatch location was assigned to the nearest street intersection.

Hermitage Precinct High Crime Intersections

Intersections with the highest concentrations of crime & traffic crashes - past 12 weeks.

METROPOLITAN POLICE DEPARTMENT
of Nashville and Davidson County

Violent Crime

Rank	Intersection	Precinct	ZIP	Count
1	BURNING TREE DR & OLD HICKORY BLVD	Hermitage	37076	11
2	DODSON CHAPEL RD & OLD HICKORY BLVD	Hermitage	37076	10
3	LARIMORE DR & WANDA DR	Hermitage	37214	9
4	CENTRAL PKE & OLD HICKORY BLVD	Hermitage	37076	7
4	CANNON ST & CLAIBORNE ST	Hermitage	37210	7
6	CHARLES E DAVIS BLVD & CANNON ST	Hermitage	37210	6
6	ROCKWOOD DR & TULIP GROVE RD	Hermitage	37076	6
6	RURAL HILL RD & MURFREESBORO PKE	Hermitage	37217	6
6	MURFREESBORO PKE & MURFREESBORO ENT RAMP	Hermitage	37217	6
10	BROOKSBORO TER &	Hermitage	37217	5
10	BURNING TREE DR & CENTRAL PKE	Hermitage	37076	5
12	WELSENBORO CIR & MARKET SQ	Hermitage	37076	4
12	OPRY MILLS DR & OPRYLAND DR	Hermitage	37214	4

Property Crime

Rank	Intersection	Precinct	ZIP	Count
1	OPRY MILLS DR & OPRYLAND DR	Hermitage	37214	22
1	SHUTE LN & LEBANON PKE	Hermitage	37076	22
3	ELM HILL PKE & DONELSON PKE	Hermitage	37214	19
4	MURFREESBORO PKE & UNA ANTIOCH PKE	Hermitage	37013	17
4	CHARLES E DAVIS BLVD & J C NAPIER CT	Hermitage	37210	17
6	SPENCE LN & LEBANON PKE	Hermitage	37210	15
7	MURFREESBORO PKE & RANSOM PL	Hermitage	37217	14
7	JUAREZ DR & OLD HICKORY BLVD	Hermitage	37076	14
9	LEBANON PKE & MCGAVOCK PKE	Hermitage	37214	11
10	JACKSONIAN DR & JUAREZ DR	Hermitage	37076	10
11	BLACKWOOD DR & BELL RD	Hermitage	37214	9
12	FITZPATRICK RD & PERCY PRIEST DR	Hermitage	37214	8
12	HICKORY HILL LN & LEBANON PKE	Hermitage	37076	8

Traffic Crashes - Personal Injury

Rank	Intersection	Precinct	ZIP	Count
1	PLUS PARK BLVD & MURFREESBORO PKE	Hermitage	37217	3
1	RURAL HILL RD & MURFREESBORO PKE	Hermitage	37217	3
1	FAIRWAY DR & LEBANON PKE	Hermitage	37214	3
4	MASSMAN DR & ELM HILL PKE	Hermitage	37210	2
4	MAPLELEAF DR & ELM TREE DR	Hermitage	37210	2
4	ELM HILL PKE & DONELSON PKE	Hermitage	37214	2
4	LEBANON PKE & MCGAVOCK PKE	Hermitage	37214	2
4	BRILEY PKWY N EXT RAMP & BRILEY PKWY N	Hermitage	37214	2
4	OPRY MILLS DR & OPRYLAND DR	Hermitage	37214	2
4	DISSPAYNE DR & LEBANON PKE	Hermitage	37214	2
4	JUAREZ DR & OLD HICKORY BLVD	Hermitage	37076	2
4	CENTRAL PKE & OLD HICKORY BLVD	Hermitage	37076	2
4	LEBANON PKE & OLD HICKORY BLVD	Hermitage	37076	2

Traffic Crashes - Non-Injury

Rank	Intersection	Precinct	ZIP	Count
1	CENTRAL PKE & OLD HICKORY BLVD	Hermitage	37076	22
2	I40 E & I40 E EXIT RAMP	Hermitage	37210	16
3	BLACKWOOD DR & BELL RD	Hermitage	37214	14
4	MURFREESBORO PKE & UNA ANTIOCH PKE	Hermitage	37013	13
5	OPRY MILLS DR & OPRYLAND DR	Hermitage	37214	12
6	DODSON CHAPEL RD & OLD HICKORY BLVD	Hermitage	37076	10
6	RURAL HILL RD & MURFREESBORO PKE	Hermitage	37217	10
6	I40 W & I40 W EXIT RAMP	Hermitage	37210	10
9	I24 E & ARLINGTON AV	Hermitage	37210	9
10	SHACKLETT DR & DONELSON PKE	Hermitage	37214	8
10	I40 W & FESSLERS LN	Hermitage	37210	8
10	MURFREESBORO PKE & RANSOM PL	Hermitage	37217	8
10	SHUTE LN & LEBANON PKE	Hermitage	37076	8

Information summarized for CompStat week ending 05-23-20. (past 12 weeks of data). For each report, point data were plotted in a GIS and assigned to the nearest street intersection. Summary counts were then calculated for each intersection.

Sourced from MNPD ARMS on 5/27/2020 9:09:59 AM. Violent and property crime information sourced from incident reports using Uniform Crime Reporting definitions and reporting guidelines, based on the date when the crime was reported. Personal injury traffic crashes (10-46) and non-injury traffic crashes (10-45) retrieved from MNPD's CAD database. Excludes CFS with a disposition code of 6 or 11. For each incident or CAD record, the incident or dispatch location was assigned to the nearest street intersection.

North Precinct High Crime Intersections

Intersections with the highest concentrations of crime & traffic crashes - past 12 weeks.

METROPOLITAN POLICE DEPARTMENT
of Nashville and Davidson County

Violent Crime

Rank	Intersection	Precinct	ZIP	Count
1	BUENA VISTA PKE & TRINITY LN	North	37218	10
2	REVELS DR & WHITES CREEK PKE	North	37207	9
2	ROWAN DR & ROWAN CT	North	37207	9
4	MILL STATION DR & MILL STATION CT	North	37207	7
4	W TRINITY LN & HAMPTON ST	North	37207	7
4	HAYNES PARK DR & HAYNES PARK CT	North	37218	7
7	HYDES FERRY RD & ELIZABETH RD	North	37218	4
7	S HAMILTON RD & BUENA VISTA PKE	North	37218	4
7	BRICK CHURCH PKE & ARTIC AV	North	37207	4
10	PARK PRESERVE WAY & DESERT STAR PL	North	37207	3
10	CROUCH DR & MOORMANS ARM RD	North	37207	3
10	PASCAL CT & COMBS DR	North	37207	3
10	HOLLAND LN & SNELL BLVD	North	37218	3

Property Crime

Rank	Intersection	Precinct	ZIP	Count
1	S HAMILTON RD & BUENA VISTA PKE	North	37218	13
2	JEFFERSON ST & WARREN ST	North	37208	9
2	ROSA L PARKS BLVD & DOMINICAN DR	North	37228	9
4	ROSA L PARKS BLVD & MONROE ST	North	37208	8
4	FAIRVIEW DR & CLARKSVILLE PKE	North	37218	8
4	SUMMITT AV & CLARKSVILLE PKE	North	37218	8
4	W TRINITY LN & HAMPTON ST	North	37207	8
8	39TH AV N & CLIFTON AV	North	37209	7
9	17TH AV N & DR D B TODD JR BLVD	North	37208	6
9	16TH AV N & HERMAN ST	North	37208	6
9	W HAMILTON RD & CLARKSVILLE PKE	North	37218	6
9	COURTNEY AV & CLARKSVILLE PKE	North	37218	6
13	BUENA VISTA PKE & TRINITY LN	North	37218	5

Traffic Crashes - Personal Injury

Rank	Intersection	Precinct	ZIP	Count
1	S HAMILTON RD & BUENA VISTA PKE	North	37218	4
1	ROSA L PARKS BLVD & DOMINICAN DR	North	37228	4
3	ASHLAND CITY HWY & OLD HICKORY BLVD	North	37218	3
4	BUENA VISTA PKE & CURTIS ST	North	37218	2
4	I65 S & W TRINITY LN	North	37207	2
4	BRILEY PKWY N &	North	37218	2
4	I24 E & CLAY LICK CT	North	37189	2
4	WHITES CREEK PKE & I24 E ENT RAMP	North	37080	2
9	RIDGE RD & HIGDON RD	North	37080	1
9	ASHLAND CITY HWY & RIVER TRC	North	37218	1
9	ASHLAND CITY HWY & PECAN VALLEY RD	North	37218	1
9	OLD CLARKSVILLE PKE & EATONS CREEK RD	North	37080	1
9	I24 E EXIT RAMP &	North	37080	1

Traffic Crashes - Non-Injury

Rank	Intersection	Precinct	ZIP	Count
1	ROSA L PARKS BLVD & DOMINICAN DR	North	37228	11
2	W TRINITY LN & BRICK CHURCH PKE	North	37207	10
3	I65 S & W TRINITY LN	North	37207	9
3	READ AV & BRICK CHURCH PKE	North	37207	9
3	WHITES CREEK PKE & MOORMANS ARM RD	North	37207	9
6	BRICK CHURCH PKE & AVONDALE CIR	North	37207	7
6	W TRINITY LN & HAMPTON ST	North	37207	7
6	DR DB TODD JR BLVD & JEFFERSON ST	North	37208	7
9	I65 S & I24 E	North	37207	6
9	BRICK CHURCH PKE & BAPTIST WORLD CENTER DR	North	37207	6
9	I24 E & CLAY LICK CT	North	37189	6
9	CLAY ST & 5TH AV N	North	37208	6
9	VANTAGE WAY & ROSA L PARKS BLVD	North	37208	6

Information summarized for CompStat week ending 05-23-20. (past 12 weeks of data). For each report, point data were plotted in a GIS and assigned to the nearest street intersection. Summary counts were then calculated for each intersection.

Sourced from MNPD ARMS on 5/27/2020 9:09:59 AM. Violent and property crime information sourced from incident reports using Uniform Crime Reporting definitions and reporting guidelines, based on the date when the crime was reported. Personal injury traffic crashes (10-46) and non-injury traffic crashes (10-45) retrieved from MNPD's CAD database. Excludes CFS with a disposition code of 6 or 11. For each incident or CAD record, the incident or dispatch location was assigned to the nearest street intersection.

Madison Precinct High Crime Intersections

Intersections with the highest concentrations of crime & traffic crashes - past 12 weeks.

METROPOLITAN POLICE DEPARTMENT
of Nashville and Davidson County

Violent Crime

Rank	Intersection	Precinct	ZIP	Count
1	DUE WEST AV N & OLD DUE WEST AV	Madison	37115	9
1	ARCHWOOD DR & ROOSEVELT AV	Madison	37115	9
1	E PALESTINE AV & E WEBSTER ST	Madison	37115	9
4	OLD HICKORY BLVD W & GALLATIN PKE	Madison	37115	7
4	WESTCHESTER DR & BROOKWAY DR	Madison	37207	7
6	CREEKWOOD DR &	Madison	37207	5
6	DULING AV & N GALLATIN PKE	Madison	37115	5
6	PIERCE RD & SARVER AV	Madison	37115	5
6	NEELYS BEND RD & IDLEWILD DR	Madison	37115	5
6	BERKLEY DR & ARGLE AV	Madison	37115	5
11	E OLD HICKORY BLVD & 3RD AV	Madison	37115	4
11	N DUPONT AV & MAY DR	Madison	37115	4
11	ALTA LOMA RD & GLEAVES ST	Madison	37072	4

Property Crime

Rank	Intersection	Precinct	ZIP	Count
1	SKYLINE MEMORIAL CT & DICKERSON PKE	Madison	37115	62
2	ALTA LOMA RD & N GALLATIN PKE	Madison	37115	21
3	N GALLATIN PKE & NORTHSIDE DR	Madison	37115	14
4	N GALLATIN PKE & LIBERTY LN	Madison	37072	13
5	S GALLATIN PKE & GALLATIN PKE	Madison	37216	12
6	N GALLATIN PKE & RIVERCHASE BLVD	Madison	37115	11
6	DUE WEST AV N & OLD DUE WEST AV	Madison	37115	11
8	HICKORY HILLS BLVD & WESTCAP RD	Madison	37189	9
8	EDENWOLD RD & N GALLATIN PKE	Madison	37115	9
10	MYATT DR & SPRING BRANCH DR	Madison	37115	8
10	OLD HICKORY BLVD W & GALLATIN PKE	Madison	37115	8
10	E PALESTINE AV & E WEBSTER ST	Madison	37115	8
13	DUPONT AV & N GALLATIN PKE	Madison	37115	7

Traffic Crashes - Personal Injury

Rank	Intersection	Precinct	ZIP	Count
1	E OLD HICKORY BLVD & S GALLATIN PKE	Madison	37115	3
1	MYATT DR & RIVERGATE PKWY	Madison	37115	3
1	N GALLATIN PKE & NORTHSIDE DR	Madison	37115	3
1	SPEARS RD & LESWOOD LN	Madison	37207	3
1	DICKERSON PKE & OLD HICKORY BLVD	Madison	37207	3
6	MYATT DR & SPRING BRANCH DR	Madison	37115	2
6	NEELYS BEND RD & S GALLATIN PKE	Madison	37115	2
6	I65 N &	Madison	37072	2
6	TWIN HILLS DR & N GALLATIN PKE	Madison	37072	2
10	I65 N & I65 N EXIT RAMP	Madison	37115	1
10	CONFERENCE DR & N GALLATIN PKE	Madison	37072	1
10	LIBERTY LN & VIETNAM VETERANS BLVD N	Madison	37072	1
10	GLANCY ST & RIVERGATE PKWY	Madison	37072	1

Traffic Crashes - Non-Injury

Rank	Intersection	Precinct	ZIP	Count
1	CONFERENCE DR & N GALLATIN PKE	Madison	37072	15
2	MYATT DR & RIVERGATE PKWY	Madison	37115	11
3	DICKERSON PKE & OLD HICKORY BLVD	Madison	37207	9
4	BRILEY PKWY W & BRILEY PKWY W ENT RAMP	Madison	37207	8
4	OLD HICKORY BLVD W & GALLATIN PKE	Madison	37115	8
6	S GALLATIN PKE & MAPLE ST	Madison	37115	7
6	EMMITT AV & S GALLATIN PKE	Madison	37115	7
6	E PALESTINE AV & S GALLATIN PKE	Madison	37115	7
9	OLD HICKORY BLVD W & S GALLATIN PKE RAMP	Madison	37115	6
9	OLD HICKORY BLVD W & I65 N	Madison	37207	6
9	SKYLINE MEMORIAL CT & DICKERSON PKE	Madison	37115	6
12	EWING DR & BRICK CHURCH PKE	Madison	37207	5
12	N GALLATIN PKE & CUDE LN	Madison	37072	5

Information summarized for CompStat week ending 05-23-20. (past 12 weeks of data). For each report, point data were plotted in a GIS and assigned to the nearest street intersection. Summary counts were then calculated for each intersection.

Sourced from MNPD ARMS on 5/27/2020 9:09:59 AM. Violent and property crime information sourced from incident reports using Uniform Crime Reporting definitions and reporting guidelines, based on the date when the crime was reported. Personal injury traffic crashes (10-46) and non-injury traffic crashes (10-45) retrieved from MNPD's CAD database. Excludes CFS with a disposition code of 6 or 11. For each incident or CAD record, the incident or dispatch location was assigned to the nearest street intersection.

Midtown Hills Precinct High Crime Intersections

Intersections with the highest concentrations of crime & traffic crashes - past 12 weeks.

METROPOLITAN POLICE DEPARTMENT
of Nashville and Davidson County

Violent Crime

Rank	Intersection	Precinct	ZIP	Count
1	ELLINGTON CIR & EDMONSON CIR	Midtown	37211	6
2	WHISPERING HILLS DR & BONERWOOD DR	Midtown	37211	4
3	BREWER DR & WILKERSON DR	Midtown	37211	3
3	HICKORY POINT PVT DR &	Midtown	37211	3
3	OLD HICKORY BLVD & HICKORY TRACE DR	Midtown	37211	3
3	POWELL AV & BRANSFORD AV	Midtown	37204	3
3	HORTON AV & 11TH AV S	Midtown	37203	3
3	4TH AV S & CHESTNUT ST	Midtown	37210	3
3	HAYES ST & 21ST AV N	Midtown	37203	3
3	HORTON AV & 12TH AV S	Midtown	37203	3
11	DIVISION ST & MUSIC SQ E	Midtown	37203	2
11	EDGEHILL AV &	Midtown	37203	2
11	WEST END AV & 25TH AV N	Midtown	37203	2

Property Crime

Rank	Intersection	Precinct	ZIP	Count
1	NOLENSVILLE PKE & SWISS AV	Midtown	37211	30
2	8TH AV S & ROYCROFT PL	Midtown	37204	29
3	POWELL AV & BRANSFORD AV	Midtown	37204	23
4	WEST END AV & 17TH AV N	Midtown	37203	16
5	OLD HICKORY BLVD & FRANKLIN PIKE CIR	Midtown	37027	14
6	NOLENSVILLE PKE & TUSCULUM RD	Midtown	37211	13
7	MCNALLY DR & ATLAS DR	Midtown	37211	10
8	ELLISTON PL & 23RD AV N	Midtown	37203	9
9	9TH AV S & MONTROSE AV	Midtown	37204	8
9	BELMONT BLVD & BERNARD AV	Midtown	37212	8
11	21ST AV N & CHARLOTTE AV	Midtown	37203	7
11	HARDING PL & SHADESCREST DR	Midtown	37211	7
13	FOX RIDGE DR & PLUM NELLY CIR	Midtown	37027	6

Traffic Crashes - Personal Injury

Rank	Intersection	Precinct	ZIP	Count
1	I65 N & HARDING PL	Midtown	37220	3
1	20TH AV N & STATE ST	Midtown	37203	3
3	18TH AV N & CHARLOTTE AV	Midtown	37203	2
3	CHURCH ST & I40 E ENT RAMP	Midtown	37203	2
3	LYLE AV & DIVISION ST	Midtown	37203	2
3	SCARRITT PL & 21ST AV S	Midtown	37212	2
3	HARDING PL & TROUSDALE DR	Midtown	37211	2
3	ARMORY DR & SIDCO DR	Midtown	37204	2
3	I65 N & OLD HICKORY BLVD	Midtown	37027	2
3	NOLENSVILLE PKE & SWISS AV	Midtown	37211	2
3	THOMPSON LN &	Midtown	37204	2
3	I440 W & I440 W ENT RAMP	Midtown	37204	2
3	RAGLAND DR & FARRELL RD	Midtown	37220	2

Traffic Crashes - Non-Injury

Rank	Intersection	Precinct	ZIP	Count
1	POWELL AV & POWELL PL	Midtown	37204	16
2	OLD HICKORY BLVD & EDMONDSON PKE	Midtown	37211	15
3	OLD HICKORY BLVD & FRANKLIN PKE	Midtown	37027	13
3	14TH AV N & CHARLOTTE AV	Midtown	37203	13
5	WEDGEWOOD AV & 8TH AV S	Midtown	37203	12
5	NOLENSVILLE PKE & CONCORD RD	Midtown	37027	12
7	OLD HICKORY BLVD & FRANKLIN PIKE CIR	Midtown	37027	11
8	HARDING PL & TROUSDALE DR	Midtown	37211	9
8	I440 E & I440 ENT RAMP	Midtown	37204	9
8	I40 E EXIT RAMP & BROADWAY	Midtown	37203	9
8	PIERCE AV & VANDERBILT HOSPITAL	Midtown	37240	9
12	HIGHLAND AV & 24TH AV S	Midtown	37212	8
12	MEDICAL CENTER DR & DIXIE PL	Midtown	37212	8

Information summarized for CompStat week ending 05-23-20. (past 12 weeks of data). For each report, point data were plotted in a GIS and assigned to the nearest street intersection. Summary counts were then calculated for each intersection.

Sourced from MNPD ARMS on 5/27/2020 9:09:59 AM. Violent and property crime information sourced from incident reports using Uniform Crime Reporting definitions and reporting guidelines, based on the date when the crime was reported. Personal injury traffic crashes (10-46) and non-injury traffic crashes (10-45) retrieved from MNPD's CAD database. Excludes CFS with a disposition code of 6 or 11. For each incident or CAD record, the incident or dispatch location was assigned to the nearest street intersection.

County High Crime Intersections - Arrests

Intersections with the highest concentrations of arrests - past 12 weeks.

METROPOLITAN POLICE DEPARTMENT
of Nashville and Davidson County

DUI Arrests

Rank	Intersection	Precinct	ZIP	Count
1	NOLENSVILLE PKE & EDMONDSON PKE	South	37211	9
2	CANE RIDGE RD & BELL RD	South	37013	6
2	BRILEY PKWY E EXT RAMP & DICKERSON PKE	Madison	37207	6
4	MILLWOOD DR & MURFREESBORO PKE	Hermitage	37217	4
4	CUMMINGS PARK DR & RICHARDS RD	South	37013	4
4	ALBION ST & DR D B TODD JR BLVD	North	37208	4
7	PATTERSON ST & 23RD AV N	Midtown	37203	3
8	23RD AV N & LESLIE AV	Midtown	37203	2
8	I24 W EXIT RAMP & S 4TH ST	East	37206	2
8	NOLENSVILLE PKE & HAYWOOD LN	South	37211	2
8	LARGO DR & TRAVELERS INN DR	South	37211	2
8	WHITES CREEK PKE & MOORMANS ARM RD	North	37207	2
8	FAIRWAY DR & LEBANON PKE	Hermitage	37214	2

Drug-Related Arrests

Rank	Intersection	Precinct	ZIP	Count
1	CANE RIDGE RD & BELL RD	South	37013	12
2	16TH AV N & BUCHANAN ST	North	37208	10
3	SMITH SPRINGS RD &	South	37013	8
3	W TRINITY LN & HAMPTON ST	North	37207	8
5	BRICK CHURCH PKE & ARTIC AV	North	37207	7
5	CLARKSVILLE PKE & 26TH AV N	North	37208	7
5	EWING AV & MIDDLETON ST	Central	37203	7
8	LEA AV & 7TH AV S	Central	37203	6
8	CENTURY ST & 17TH AV N	North	37208	6
8	43RD AV N & ALBION ST	West	37209	6
11	RIO VISTA DR & ANDERSON LN	Madison	37115	5
11	BLACKWOOD DR & BELL RD	Hermitage	37214	5
11	BUCHANAN ST & DR D B TODD JR BLVD	North	37208	5

Felony Arrests

Rank	Intersection	Precinct	ZIP	Count
1	GAY ST & 2ND AV N	Central	37201	89
2	2ND AV N & JAMES ROBERTSON PKWY	Central	37201	26
3	JAMES ROBERTSON PKWY & 3RD AV N	Central	37201	20
4	ALBION ST & DR D B TODD JR BLVD	North	37208	12
5	WHITES CREEK PKE & MOORMANS ARM RD	North	37207	11
5	MEDICAL CENTER DR & VANDERBILT HOSPITAL	Midtown	37212	11
7	DELAWARE AV & 31ST AV N	North	37209	10
8	NOLENSVILLE PKE & EDMONDSON PKE	South	37211	9
8	16TH AV N & BUCHANAN ST	North	37208	9
8	EAST THOMPSON LN & MURFREESBORO PKE	South	37211	9
11	BRILEY PKWY E EXT RAMP & DICKERSON PKE	Madison	37207	8
11	NOLENSVILLE PKE & WELSHWOOD DR	South	37211	8
13	CANE RIDGE RD & BELL RD	South	37013	7

Weapons Law Violation Arrests

Rank	Intersection	Precinct	ZIP	Count
1	CLARKSVILLE PKE & 26TH AV N	North	37208	5
2	NEILL AV & SMILEY ST	East	37206	3
2	CHRIS ST & OLD MATTHEWS RD	North	37207	3
2	BRICK CHURCH PKE & ARTIC AV	North	37207	3
2	W TRINITY LN & HAMPTON ST	North	37207	3
2	CEDARMONT CIR & DAROLD CT	South	37211	3
7	WEDGEWOOD AV & 8TH AV S	Midtown	37203	2
7	BELL RD & BLUE HOLE RD	South	37013	2
7	16TH AV N & CHARLOTTE AV	Midtown	37203	2
7	MURFREESBORO PKE & HAMILTON CHURCH RD	South	37013	2
7	DUE WEST AV N & OLD DUE WEST AV	Madison	37115	2
7	CANNON ST & CLAIBORNE ST	Hermitage	37210	2
7	SHELBY AV & I24 E ENT RAMP	Central	37213	2

Information summarized for CompStat week ending 05-23-20. (past 12 weeks of data). For each report, point data were plotted in a GIS and assigned to the nearest street intersection. Summary counts were then calculated for each intersection.

Sourced from MNPD ARMS on 5/27/2020 9:09:59 AM. For each arrest, the arrest location was assigned to the nearest street intersection. This report does not take into account the number of charges. 1 arrest = 1 body.

County Hot Addresses
Multiple CFS / Arrests at the Same Location, Past 12 Weeks

METROPOLITAN POLICE DEPARTMENT
of Nashville and Davidson County

CFS Location / Nearby Business	Count	Counts - Top Ten Codes
639 LAFAYETTE ST ***Nashville Rescue Mission***	**168**	72 - Want Officer for Investigation / Assistance (10-43) 56 - Disorderly Person (10-44) 10 - Suicidal Person (10-63)
801 JEFFERSON ST ***Mapco***	**89**	59 - Disorderly Person (10-44) 10 - Want Officer for Investigation / Assistance (10-43) 5 - Fight / Assault (10-57)
1716 ROSA L PARKS BLVD ***Nashville Rescue Mission***	**79**	33 - Want Officer for Investigation / Assistance (10-43) 18 - Disorderly Person (10-44) 11 - Theft (10-50)
4040 NOLENSVILLE PIKE ***Walmart***	**79**	28 - Transport Prisoner / Suspect (10-16) 16 - Theft (10-50) 15 - Disorderly Person (10-44)
709 5TH AV S ***Greyhound***	**62**	#Error
1090 MURFREESBORO PIKE ***Mapco Express***	**53**	23 - Disorderly Person (10-44) 10 - Theft (10-50) 5 - Fight / Assault (10-57)
4190 NOLENSVILLE PIKE ***Mapco***	**52**	21 - Disorderly Person (10-44) 11 - Want Officer for Investigation / Assistance (10-43) 10 - Theft (10-50)
3458 DICKERSON PIKE ***Walmart Supercenter***	**52**	12 - Transport Prisoner / Suspect (10-16) 12 - Theft (10-50) 11 - Want Officer for Investigation / Assistance (10-43)
130 W TRINITY LN ***Love's Truck Stop***	**51**	12 - Want Officer for Investigation / Assistance (10-43) 8 - Disorderly Person (10-44) 8 - Theft (10-50)
800 MONROE ST ***Kroger***	**47**	11 - Want Officer for Investigation / Assistance (10-43) 9 - Disorderly Person (10-44) 7 - Transport Prisoner / Suspect (10-16)
5824 NOLENSVILLE PIKE ***Walmart***	**46**	13 - Transport Prisoner / Suspect (10-16) 9 - Disorderly Person (10-44) 9 - Want Officer for Investigation / Assistance (10-43)
2012 S HAMILTON RD ***Bordeaux Shopping Center***	**44**	30 - Disorderly Person (10-44) 4 - Fight / Assault (10-57) 3 - Suspicious Person (10-40)
200 GALLATIN PIKE S ***Kroger***	**43**	17 - Disorderly Person (10-44) 5 - Fight / Assault (10-57) 4 - Want Officer for Investigation / Assistance (10-43)
7044 CHARLOTTE PIKE ***Walmart Supercenter***	**42**	18 - Disorderly Person (10-44) 13 - Want Officer for Investigation / Assistance (10-43) 4 - Theft (10-50)
1601 BUCHANAN ST ***Bud's Corner Market***	**40**	30 - Disorderly Person (10-44) 3 - Want Officer for Investigation / Assistance (10-43) 2 - Fight / Assault (10-57)

Arrest Location	Count	Counts - Top Charges
4040 NOLENSVILLE PIKE	**52**	41 - Theft of merchandise- $1,000 or less 4 - Burglary 3 - Theft of property-$1,000 or less
3458 DICKERSON PIKE	**34**	31 - Theft of merchandise- $1,000 or less 3 - Failure to appear- class b or c misd. 2 - Theft of property-$1,000 or less
3441 DICKERSON PIKE	**32**	6 - Criminal trespass 5 - Driving under the influence 4 - Assault, domestic bodily injury
639 LAFAYETTE ST	**30**	7 - Criminal trespass 5 - Failure to appear- class b or c misd. 5 - Public intoxication
5824 NOLENSVILLE PIKE	**29**	25 - Theft of merchandise- $1,000 or less 2 - Theft of property-$1,000 or less 2 - Failure to be booked (state citation)
2715 WHITES CREEK PIKE	**25**	6 - Criminal trespass 6 - Assault, domestic bodily injury 5 - Poss. or casual exchange-cont.sub.
130 W TRINITY LN	**25**	12 - Theft of merchandise- $1,000 or less 5 - Poss. or casual exchange-cont.sub. 5 - Criminal trespass
391 WALLACE RD	**23**	6 - Driving under the influence 4 - Criminal trespass 3 - Driv. lic. - no d/l
1818 ALBION ST	**22**	6 - Assault, reckless endangerment- weapon 5 - Assault, aggravated - deadly weapon - int/kn 3 - Drug paraphernalia- unlawful use
1211 MEDICAL CENTER DR	**19**	5 - Assault, vehicular - 1st offense 4 - Evading arrest- motor vehicle 3 - Resisting stop, frisk, halt, arrest, or search
333 RIO VISTA DR	**15**	4 - Theft of property-$1,000 or less 3 - Contempt - conditional bond release violation 3 - Drug paraphernalia- unlawful use
4424 LEBANON PIKE	**14**	6 - Theft of merchandise- $1,000 or less 4 - Burglary 2 - Theft of property-$1,000 or less
709 5TH AVE S	**14**	3 - Juvenile, runaway 3 - Criminal trespass 2 - Poss. or casual exchange-cont.sub.
7044 CHARLOTTE PIKE	**13**	10 - Theft of merchandise- $1,000 or less 1 - Failure to appear- class b or c misd. 1 - Failure to be booked (state citation)
2300 PATTERSON ST	**12**	7 - Criminal trespass 3 - Resisting stop, frisk, halt, arrest, or search 2 - Driving under the influence

Sourced from MNPD ARMS on 5/27/2020 9:09:59 AM. CAD calls retrieved from ECC's Computer Aided Dispatch system. Includes only calls where an officer response was made. Disposition codes 6 (Backup) and 11 (Signal 9) are excluded. Self-initiated calls are excluded. CFS located at hospitals, police precincts, and detention centers are excluded. Arrest information retrieved from the MNPD RMS warrants / arrests database. 1 arrest = 1 body. Includes adult and juvenile arrests. Arrests served by warrants division are excluded. 'Nearby Business' refers to a business establishment in close proximity of the address listed, and is provided for informational purposes only. There is no guarantee that all calls were dispatched to the business listed, because in some cases, multiple business establishments have the same address (e.g. a discount store that also contains a pharmacy). Due to the unique nature of apartment-based reporting, individual unit numbers and the address of the main office for a complex may sometimes both appear in this report.

West Precinct Hot Addresses
Multiple CFS / Arrests at the Same Location, Past 12 Weeks

METROPOLITAN POLICE DEPARTMENT
of Nashville and Davidson County

CFS Location / Nearby Business	Count	Counts - Top Ten Codes
7044 CHARLOTTE PIKE ***Walmart Supercenter***	**42**	18 - Disorderly Person (10-44) 13 - Want Officer for Investigation / Assistance (10-43) 4 - Theft (10-50)
4211 CHARLOTTE AV ***Gas Station***	**26**	12 - Theft (10-50) 7 - Disorderly Person (10-44) 5 - Want Officer for Investigation / Assistance (10-43)
6814 CHARLOTTE PIKE ***Target***	**18**	7 - Theft (10-50) 2 - Transport Prisoner / Suspect (10-16) 2 - Disorderly Person (10-44)
6418 CENTENNIAL BLVD ***Pilot Travel Center***	**17**	6 - Want Officer for Investigation / Assistance (10-43) 4 - Disorderly Person (10-44) 2 - Theft (10-50)
7087 HIGHWAY 70 S ***Kroger***	**17**	5 - Disorderly Person (10-44) 4 - Want Officer for Investigation / Assistance (10-43) 3 - Suicidal Person (10-63)
2126 ABBOTT MARTIN RD ***Green Hills Mall***	**17**	5 - Theft (10-50) 4 - Burglary - Non-Residence (10-71) 3 - Disorderly Person (10-44)
7034 CHARLOTTE PIKE ***Lowe's***	**16**	5 - Want Officer for Investigation / Assistance (10-43) 5 - Theft (10-50) 2 - Transport Prisoner / Suspect (10-16)
4601 ALABAMA AV ***Daily's***	**15**	7 - Theft (10-50) 3 - Disorderly Person (10-44) 2 - Want Officer for Investigation / Assistance (10-43)
5600 CHARLOTTE PIKE ***Walgreen's***	**14**	5 - Want Officer for Investigation / Assistance (10-43) 3 - Disorderly Person (10-44) 3 - Vehicle Accident - Property Damage (10-45)
5800 MAUDINA AV ***Richland Hills Apartments***	**12**	3 - Suspicious Person (10-40) 3 - Shots Fired (10-83) 2 - Disorderly Person (10-44)
26 WHITE BRIDGE PIKE ***Target***	**12**	4 - Transport Prisoner / Suspect (10-16) 3 - Want Officer for Investigation / Assistance (10-43) 2 - Theft (10-50)
2131 ABBOTT MARTIN RD ***Kroger***	**10**	7 - Disorderly Person (10-44) 1 - Transport Prisoner / Suspect (10-16) 1 - Want Officer for Investigation / Assistance (10-43)
5705 CHARLOTTE PIKE ***Kroger***	**10**	3 - Disorderly Person (10-44) 2 - Vehicle Accident - Property Damage (10-45) 2 - Want Officer for Investigation / Assistance (10-43)
7102 CHARLOTTE PIKE ***Thorntons Gas Station***	**10**	3 - Domestic Disturbance (10-41) 3 - Want Officer for Investigation / Assistance (10-43) 1 - Theft (10-50)
301 WHITE BRIDGE PIKE ***Gas Station***	**8**	2 - Burglary - Non-Residence (10-71) 1 - Criminal Vice Activity (10-78) 1 - Theft (10-50)

Arrest Location	Count	Counts - Top Charges
7044 CHARLOTTE PIKE	**13**	10 - Theft of merchandise- $1,000 or less 1 - Criminal trespass 1 - Driving- suspended license
26 WHITE BRIDGE PIKE	**10**	7 - Theft of property-$1,000 or less 5 - Theft of merchandise- $1,000 or less 5 - Forfeiture - bond violation/increase
7002 CHARLOTTE PIKE	**7**	2 - Drug paraphernalia- unlawful use 1 - Failure to be booked (state citation) 1 - Joyriding - unauthorized use of vehicle
43RD AVE N & ALBION ST	**6**	6 - Poss. or casual exchange-cont.sub.
5500 CHARLOTTE PIKE	**5**	2 - Assault, aggravated - deadly weapon - int/kn 1 - Arson- aggravated- one or more persons 1 - Driv. lic. - no d/l
6814 CHARLOTTE PIKE	**5**	6 - Theft of merchandise- $1,000 or less 1 - Theft of property-$1,000 or less
4220 HARDING PIKE	**5**	2 - Driving under the influence 1 - Criminal trespass 1 - Failure to be booked (state citation)
111 OLD HICKORY BLVD	**5**	4 - Assault, domestic fear of bodily injury 2 - Assault, domestic bodily injury
6680 CHARLOTTE PIKE	**4**	2 - Assault, agg serious bodily injury- int/kn 2 - Drug paraphernalia- unlawful use 1 - Burglary- aggravated
5800 MAUDINA AVE	**4**	2 - Probation violation- felony 1 - Order of protection - violate no contact order 1 - Burglary- aggravated
6535 PREMIER DR	**4**	2 - Assault, domestic bodily injury 1 - Assault of officer - fear of bodily injury 1 - Accident - leaving scene involving personal injury
5901 CALIFORNIA AVE	**3**	1 - Poss. or casual exchange of meth 1 - Poss. or casual exchange-cont.sub. 1 - Weapon - handgun
6936 HWY 70 S	**3**	2 - Driv. lic. - no d/l 1 - Failure to be booked (state citation)
7034 CHARLOTTE PIKE	**3**	3 - Theft of merchandise- $1,000 or less 1 - Burglary
7108 CHARLOTTE PIKE	**3**	3 - Criminal trespass 1 - Failure to be booked (state citation) 1 - Public intoxication

Sourced from MNPD ARMS on 5/27/2020 9:09:59 AM. CAD calls retrieved from ECC's Computer Aided Dispatch system. Includes only calls where an officer response was made. Disposition codes 6 (Backup) and 11 (Signal 9) are excluded. Self-initiated calls are excluded. CFS located at hospitals, police precincts, and detention centers are excluded. Arrest information retrieved from the MNPD RMS warrants / arrests database. 1 arrest = 1 body. Includes adult and juvenile arrests. Arrests served by warrants division are excluded. 'Nearby Business' refers to a business establishment in close proximity of the address listed, and is provided for informational purposes only. There is no guarantee that all calls were dispatched to the business listed, because in some cases, multiple business establishments have the same address (e.g. a discount store that also contains a pharmacy). Due to the unique nature of apartment-based reporting, individual unit numbers and the address of the main office for a complex may sometimes both appear in this report.

East Precinct Hot Addresses
Multiple CFS / Arrests at the Same Location, Past 12 Weeks

METROPOLITAN POLICE DEPARTMENT
of Nashville and Davidson County

CFS Location / Nearby Business	Count	Counts - Top Ten Codes
130 W TRINITY LN ***Love's Truck Stop***	**51**	12 - Want Officer for Investigation / Assistance (10-43) 8 - Disorderly Person (10-44) 8 - Theft (10-50)
711 GALLATIN AV ***Kroger***	**25**	14 - Disorderly Person (10-44) 3 - Theft (10-50) 2 - Vehicle Accident - Property Damage (10-45)
3410 GALLATIN PIKE ***Kroger***	**24**	9 - Disorderly Person (10-44) 6 - Want Officer for Investigation / Assistance (10-43) 4 - Theft (10-50)
500 MAIN ST ***Citgo***	**22**	12 - Disorderly Person (10-44) 3 - Want Officer for Investigation / Assistance (10-43) 2 - Vehicle Accident - Property Damage (10-45)
712 MAIN ST ***Mapco Convenience***	**20**	8 - Disorderly Person (10-44) 6 - Want Officer for Investigation / Assistance (10-43) 2 - Domestic Disturbance (10-41)
1015 JOYCE LN ***Home Depot***	**15**	6 - Theft (10-50) 3 - Want Officer for Investigation / Assistance (10-43) 1 - Suspicious Person (10-40)
345 DELLWAY VILLA RD ***Dellway Villa Apartments***	**14**	3 - Shots Fired (10-83) 2 - Person with Weapon (10-54) 2 - Want Officer for Investigation / Assistance (10-43)
803 DICKERSON PIKE ***Z Mart***	**13**	7 - Disorderly Person (10-44) 3 - Want Officer for Investigation / Assistance (10-43) 2 - Theft (10-50)
590 JOSEPH AV ***Riverchase Apartments***	**12**	7 - Want Officer for Investigation / Assistance (10-43) 1 - Suspicious Person (10-40) 1 - Criminal Vice Activity (10-78)
SHELBY PARK	**11**	5 - Want Officer for Investigation / Assistance (10-43) 4 - Disorderly Person (10-44) 1 - Suspicious Person (10-40)
3144 DICKERSON PIKE ***Exxon***	**10**	4 - Want Officer for Investigation / Assistance (10-43) 3 - Disorderly Person (10-44) 1 - Investigate 911 Hang-Up Call (10-88)
701 DICKERSON PIKE ***Gas Station***	**8**	2 - Investigate 911 Hang-Up Call (10-88) 2 - Disorderly Person (10-44) 1 - Want Officer for Investigation / Assistance (10-43)
2317 DICKERSON PIKE ***Piggly Wiggly***	**8**	2 - Want Officer for Investigation / Assistance (10-43) 2 - Vehicle Accident - Property Damage (10-45) 1 - Theft (10-50)
2806 GALLATIN PIKE ***McDonald's***	**8**	5 - Disorderly Person (10-44) 1 - Domestic Disturbance (10-41) 1 - Theft (10-50)
1500 PORTER RD ***Berkshire Place Apartments***	**7**	1 - Domestic Disturbance (10-41) 1 - Disorderly Person (10-44) 1 - Want Officer for Investigation / Assistance (10-43)

Arrest Location	Count	Counts - Top Charges
130 W TRINITY LN	**25**	12 - Theft of merchandise- $1,000 or less 5 - Poss. or casual exchange-cont.sub. 5 - Criminal trespass
1500 PORTER RD	**11**	3 - Assault, domestic bodily injury 3 - Driving- revoked license 2 - Drug paraphernalia- unlawful use
S 7TH ST & SYLVAN ST	**7**	2 - Poss. or casual exchange-cont.sub. 2 - Assault, domestic bodily injury 1 - Assault, aggravated - deadly weapon - int/kn
936 E TRINITY LN	**6**	1 - Criminal trespass 1 - Assault, domestic bodily injury 1 - Driv. lic. - no d/l
2510 DICKERSON PIKE	**6**	2 - Robbery 1 - Vandalism- $1,000 or less 1 - Probation violation- felony
345 DELLWAY VILLA RD	**5**	4 - Failure to appear- class b or c misd. 2 - Evading arrest- misdemeaner 1 - Driving- suspended license
1118 DICKERSON PIKE	**5**	1 - Failure to file an accident report 1 - Leaving scene of accident- damage over $1500 1 - Driv. lic. - no d/l
FERN AVE & WHITES CREEK PIKE	**5**	3 - Theft of property-$2,500 or > but < $10,000 3 - Juvenile, curfew 2 - Driv. lic. - no d/l
I 65 S & W TRINITY LN	**4**	2 - Driv. lic. - no d/l 1 - Driving under the influence 1 - Driving- revoked license
CLEVELAND ST & JOSEPH AVE	**4**	3 - Drug paraphernalia- unlawful use 1 - Driving- revoked license 1 - Driv. lic. - no d/l
BRILEY PKWY W & ELLINGTON PKWY N	**4**	3 - Poss. or casual exchange-cont.sub. 2 - Driv. lic. - no d/l 2 - Vehicle theft $10000 < $60000
1122 N 8TH ST	**4**	2 - Assault, domestic bodily injury 1 - Assault- simple - bodily injury 1 - Contempt - conditional bond release violation
1015 JOYCE LN	**3**	2 - Theft of merchandise- $1,000 or less 1 - Theft of property-$1,000 or less
110 MAPLEWOOD TRCE	**3**	1 - Assault, agg serious bodily injury- int/kn 1 - Driving- suspended license 1 - Theft of merchandise- $1,000 or less
2616 GALLATIN PIKE	**3**	3 - Joyriding - unauthorized use of vehicle 2 - Drug paraphernalia- unlawful use

Sourced from MNPD ARMS on 5/27/2020 9:09:59 AM. CAD calls retrieved from ECC's Computer Aided Dispatch system. Includes only calls where an officer response was made. Disposition codes 6 (Backup) and 11 (Signal 9) are excluded. Self-initiated calls are excluded. CFS located at hospitals, police precincts, and detention centers are excluded. Arrest information retrieved from the MNPD RMS warrants / arrests database. 1 arrest = 1 body. Includes adult and juvenile arrests. Arrests served by warrants division are excluded. 'Nearby Business' refers to a business establishment in close proximity of the address listed, and is provided for informational purposes only. There is no guarantee that all calls were dispatched to the business listed, because in some cases, multiple business establishments have the same address (e.g. a discount store that also contains a pharmacy). Due to the unique nature of apartment-based reporting, individual unit numbers and the address of the main office for a complex may sometimes both appear in this report.

South Precinct Hot Addresses
Multiple CFS / Arrests at the Same Location, Past 12 Weeks

METROPOLITAN POLICE DEPARTMENT
of Nashville and Davidson County

CFS Location / Nearby Business	Count	Counts - Top Ten Codes
4040 NOLENSVILLE PIKE ***Walmart***	**79**	28 - Transport Prisoner / Suspect (10-16) 16 - Theft (10-50) 15 - Disorderly Person (10-44)
4190 NOLENSVILLE PIKE ***Mapco***	**52**	21 - Disorderly Person (10-44) 11 - Want Officer for Investigation / Assistance (10-43) 10 - Theft (10-50)
5824 NOLENSVILLE PIKE ***Walmart***	**46**	13 - Transport Prisoner / Suspect (10-16) 9 - Disorderly Person (10-44) 9 - Want Officer for Investigation / Assistance (10-43)
340 HARDING PL ***Exxon***	**38**	18 - Disorderly Person (10-44) 9 - Theft (10-50) 5 - Want Officer for Investigation / Assistance (10-43)
2200 NOLENSVILLE PIKE ***Circle K***	**32**	18 - Theft (10-50) 5 - Disorderly Person (10-44) 3 - Want Officer for Investigation / Assistance (10-43)
13011 OLD HICKORY BLVD ***BP***	**31**	11 - Disorderly Person (10-44) 9 - Want Officer for Investigation / Assistance (10-43) 6 - Vehicle Accident - Property Damage (10-45)
3035 HAMILTON CHURCH RD ***Walmart***	**30**	7 - Want Officer for Investigation / Assistance (10-43) 5 - Vehicle Accident - Property Damage (10-45) 4 - Disorderly Person (10-44)
61 EAST THOMPSON LN ***Kroger***	**29**	11 - Want Officer for Investigation / Assistance (10-43) 4 - Theft (10-50) 3 - Disorderly Person (10-44)
5319 MT VIEW RD ***Kroger***	**21**	6 - Disorderly Person (10-44) 5 - Want Officer for Investigation / Assistance (10-43) 3 - Theft (10-50)
1191 MURFREESBORO PIKE ***Mapco***	**19**	8 - Disorderly Person (10-44) 7 - Theft (10-50) 2 - Suspicious Person (10-40)
1400 EAGLE VIEW BLVD ***Thorntons***	**17**	11 - Disorderly Person (10-44) 2 - Want Officer for Investigation / Assistance (10-43) 2 - Holdup / Robbery (10-53)
270 TAMPA DR	**16**	2 - Shots Fired (10-83) 2 - Want Officer for Investigation / Assistance (10-43) 2 - Domestic Disturbance (10-41)
1155 BELL RD ***Home Depot***	**15**	5 - Want Officer for Investigation / Assistance (10-43) 3 - Theft (10-50) 2 - Suspicious Person (10-40)
850 RICHARDS RD ***The Park At Richards Road Apts***	**15**	4 - Disorderly Person (10-44) 4 - Want Officer for Investigation / Assistance (10-43) 3 - Suspicious Person (10-40)
2212 NOLENSVILLE PIKE	**14**	7 - Disorderly Person (10-44) 3 - Fight / Assault (10-57) 2 - Want Officer for Investigation / Assistance (10-43)

Arrest Location	Count	Counts - Top Charges
4040 NOLENSVILLE PIKE	**52**	41 - Theft of merchandise- $1,000 or less 4 - Burglary 3 - Theft of property-$1,000 or less
5824 NOLENSVILLE PIKE	**25**	21 - Theft of merchandise- $1,000 or less 2 - Theft of property-$1,000 or less 2 - Failure to be booked (state citation)
391 WALLACE RD	**23**	6 - Driving under the influence 4 - Criminal trespass 3 - Driving- revoked license
3060 SMITH SPRINGS RD	**11**	6 - Poss. or casual exchange-cont.sub. 5 - Drug paraphernalia- unlawful use 1 - Driv. lic. - no d/l
217 LARGO DR	**9**	3 - Poss. or casual exchange-cont.sub. 1 - Failure to be booked (state citation) 1 - Public intoxication
HAMILTON CHURCH RD & MURFREESBORO PIKE	**8**	3 - Driv. lic. - no d/l 3 - Poss. or casual exchange-cont.sub. 2 - Drug paraphernalia- unlawful use
MURFREESBORO PIKE & THOMPSON PL	**7**	2 - Driving- revoked license 1 - Driving under the influence 1 - Assault, domestic, bodily injury 2nd offense
270 TAMPA DR	**7**	3 - Failure to appear- class b or c misd. 2 - Vandalism- $1,000 or less 2 - Drug paraphernalia- unlawful use
1111 BELL RD	**7**	4 - Poss. or casual exchange-cont.sub. 1 - Poss.w/int-cont.sub.- marijuana 14.175-4,535 gr. 1 - Resisting stop, frisk, halt, arrest, or search
3710 N NATCHEZ CT	**7**	2 - Forgery-$1,000 or less 1 - Juvenile, handgun possession - 1st offense 1 - Murder-1st degree-felony murder
5101 HARDING PL	**7**	3 - Probation violation- felony 1 - Robbery- agg.- weapon or object 1 - Robbery- agg.- serious bodily injury
2823 MURFREESBORO PIKE	**6**	2 - Assault, domestic bodily injury 2 - Contempt - conditional bond release violation 1 - Probation violation- felony
1155 BELL RD	**6**	4 - Poss. or casual exchange-cont.sub. 2 - Probation violation- misdemeanor 2 - Driving under the influence
25 LINCOLN ST	**6**	4 - Criminal trespass 1 - Juvenile, runaway 1 - Juvenile, curfew
212 PAVILION BLVD	**6**	3 - Community superv. viol. by non-criminal off 1 - Community superv. viol. by felony off. 1 - Parole violation

Sourced from MNPD ARMS on 5/27/2020 9:09:59 AM. CAD calls retrieved from ECC's Computer Aided Dispatch system. Includes only calls where an officer response was made. Disposition codes 6 (Backup) and 11 (Signal 9) are excluded. Self-initiated calls are excluded. CFS located at hospitals, police precincts, and detention centers are excluded. Arrest information retrieved from the MNPD RMS warrants / arrests database. 1 arrest = 1 body. Includes adult and juvenile arrests. Arrests served by warrants division are excluded. 'Nearby Business' refers to a business establishment in close proximity of the address listed, and is provided for informational purposes only. There is no guarantee that all calls were dispatched to the business listed, because in some cases, multiple business establishments have the same address (e.g. a discount store that also contains a pharmacy). Due to the unique nature of apartment-based reporting, individual unit numbers and the address of the main office for a complex may sometimes both appear in this report.

Central Precinct Hot Addresses
Multiple CFS / Arrests at the Same Location, Past 12 Weeks

METROPOLITAN POLICE DEPARTMENT
of Nashville and Davidson County

CFS Location / Nearby Business	Count	Counts - Top Ten Codes
639 LAFAYETTE ST ***Nashville Rescue Mission***	**168**	72 - Want Officer for Investigation / Assistance (10-43) 56 - Disorderly Person (10-44) 10 - Suicidal Person (10-63)
709 5TH AV S ***Greyhound***	**62**	#Error
9 HERMITAGE AV ***Gas Station***	**39**	13 - Disorderly Person (10-44) 11 - Theft (10-50) 8 - Want Officer for Investigation / Assistance (10-43)
705 DREXEL ST ***Room In the Inn***	**35**	19 - Want Officer for Investigation / Assistance (10-43) 10 - Disorderly Person (10-44) 2 - Fight / Assault (10-57)
227 SHELBY AV ***Exxon***	**35**	15 - Disorderly Person (10-44) 8 - Want Officer for Investigation / Assistance (10-43) 3 - Theft (10-50)
111 N 1ST ST ***Travel Centers of America***	**30**	13 - Disorderly Person (10-44) 12 - Want Officer for Investigation / Assistance (10-43) 3 - Domestic Disturbance (10-41)
1201 BROADWAY ***McDonalds***	**26**	13 - Disorderly Person (10-44) 6 - Want Officer for Investigation / Assistance (10-43) 2 - Fight / Assault (10-57)
1101 BROADWAY ***Exxon***	**20**	7 - Want Officer for Investigation / Assistance (10-43) 5 - Disorderly Person (10-44) 2 - Vehicle Accident - Property Damage (10-45)
506 2ND AV N ***Sherriff's Office***	**16**	7 - Disorderly Person (10-44) 6 - Want Officer for Investigation / Assistance (10-43) 2 - Fight / Assault (10-57)
920 BROADWAY ***Holiday Inn Express***	**16**	9 - Disorderly Person (10-44) 3 - Want Officer for Investigation / Assistance (10-43) 2 - Suspicious Person (10-40)
315 4TH AV N ***Doubletree***	**9**	7 - Disorderly Person (10-44) 1 - Intoxicated Person (10-42) 1 - Theft (10-50)
501 BROADWAY ***Bridgestone Arena***	**9**	3 - Vehicle Blocking Right of Way (10-49) 3 - Disorderly Person (10-44) 1 - Want Officer for Investigation / Assistance (10-43)
329 BROADWAY ***Honkey Tonk Central***	**8**	3 - Want Officer for Investigation / Assistance (10-43) 3 - Disorderly Person (10-44) 2 - Fight / Assault (10-57)
250 5TH AV S ***Omni***	**8**	3 - Disorderly Person (10-44) 2 - Want Officer for Investigation / Assistance (10-43) 1 - Suspicious Person (10-40)
121 4TH AV S ***Hilton Nashville Downtown***	**8**	7 - Disorderly Person (10-44) 1 - Want Officer for Investigation / Assistance (10-43)

Arrest Location	Count	Counts - Top Charges
639 LAFAYETTE ST	**30**	7 - Criminal trespass 5 - Failure to appear- class b or c misd. 5 - Public intoxication
709 5TH AVE S	**14**	3 - Criminal trespass 3 - Juvenile, runaway 2 - Poss. or casual exchange-cont.sub.
200 JAMES ROBERTSON PKY	**12**	3 - Assault 2 - Assault, domestic fear of bodily injury 2 - Assault, domestic offensive/provocative conduct
1101 BROADWAY	**9**	2 - Criminal trespass 2 - Public intoxication 1 - Poss.w/int-cont.sub.- cocaine .5 gr. or more
3RD AVE N & BROADWAY	**8**	4 - Contributing - delinquency of a minor 3 - Public intoxication 2 - Theft of property-$1,000 or less
617 MIDDLETON ST	**8**	4 - Drug paraphernalia- unlawful use 2 - Poss. or casual exchange-cont.sub. 1 - Sale - cont.sub.- cocaine < .5 gr.
400 CHARLOTTE AVE	**7**	2 - Criminal trespass 2 - Disorderly conduct 1 - Criminal trespass- aggravated
400 DR MARTIN L KING JR BLVD	**7**	3 - Criminal trespass 2 - Resisting stop, frisk, halt, arrest, or search 2 - Public intoxication
512 1ST AVE N	**7**	2 - Failure to be booked (state citation) 1 - Failure to appear - felony or class a misd. 1 - Assault, aggravated - deadly weapon - int/kn
415 CHURCH ST	**7**	5 - Theft of merchandise- $1,000 or less 2 - Criminal trespass 1 - Burglary
227 SHELBY AVE	**6**	4 - Failure to appear 3 - Poss. or casual exchange-cont.sub. 2 - Weapon- possession while under influence
2ND AVE S & BROADWAY	**6**	4 - Failure to be booked (state citation) 1 - Drug paraphernalia- unlawful use 1 - Assault, aggravated - deadly weapon - int/kn
123 2ND AVE S	**5**	3 - Failure to be booked (state citation) 1 - Delivery -cont.sub.- cocaine .5 gr. or more 1 - Drug paraphernalia- unlawful use
506 2ND AVE N	**5**	2 - Vandalism- $1,000 or less 2 - Failure to appear - felony or class a misd. 2 - Failure to appear- class b or c misd.
305 BROADWAY	**5**	3 - Public intoxication 2 - Indecent exposure 1 - Assault, aggravated - deadly weapon - int/kn

Sourced from MNPD ARMS on 5/27/2020 9:10:00 AM. CAD calls retrieved from ECC's Computer Aided Dispatch system. Includes only calls where an officer response was made. Disposition codes 6 (Backup) and 11 (Signal 9) are excluded. Self-initiated calls are excluded. CFS located at hospitals, police precincts, and detention centers are excluded. Arrest information retrieved from the MNPD RMS warrants / arrests database. 1 arrest = 1 body. Includes adult and juvenile arrests. Arrests served by warrants division are excluded. 'Nearby Business' refers to a business establishment in close proximity of the address listed, and is provided for informational purposes only. There is no guarantee that all calls were dispatched to the business listed, because in some cases, multiple business establishments have the same address (e.g. a discount store that also contains a pharmacy). Due to the unique nature of apartment-based reporting, individual unit numbers and the address of the main office for a complex may sometimes both appear in this report.

Hermitage Precinct Hot Addresses
Multiple CFS / Arrests at the Same Location, Past 12 Weeks

METROPOLITAN POLICE DEPARTMENT
of Nashville and Davidson County

CFS Location / Nearby Business	Count	Counts - Top Ten Codes
1090 MURFREESBORO PIKE ***Mapco Express***	**53**	23 - Disorderly Person (10-44) 10 - Theft (10-50) 5 - Fight / Assault (10-57)
4424 LEBANON PIKE ***Walmart Supercenter***	**31**	10 - Want Officer for Investigation / Assistance (10-43) 5 - Disorderly Person (10-44) 4 - Theft (10-50)
2284 MURFREESBORO PIKE ***Kroger***	**28**	13 - Disorderly Person (10-44) 4 - Theft (10-50) 3 - Want Officer for Investigation / Assistance (10-43)
601 FESSLERS LN ***Dunkin' Donuts***	**24**	8 - Disorderly Person (10-44) 5 - Want Officer for Investigation / Assistance (10-43) 3 - Vehicle Accident - Property Damage (10-45)
5800 OLD HICKORY BLVD ***Gas Station***	**19**	8 - Want Officer for Investigation / Assistance (10-43) 8 - Disorderly Person (10-44) 1 - Domestic Disturbance (10-41)
82 LAFAYETTE ST ***Dollar General***	**19**	12 - Theft (10-50) 4 - Disorderly Person (10-44) 1 - Vehicle Accident - Property Damage (10-45)
5010 OLD HICKORY BLVD ***Home Depot***	**17**	4 - Disorderly Person (10-44) 3 - Want Officer for Investigation / Assistance (10-43) 3 - Suspicious Person (10-40)
143 MCGAVOCK PIKE ***Kroger***	**16**	5 - Theft (10-50) 5 - Want Officer for Investigation / Assistance (10-43) 5 - Disorderly Person (10-44)
10 FAIRFIELD AV ***Shell***	**15**	8 - Disorderly Person (10-44) 3 - Want Officer for Investigation / Assistance (10-43) 2 - Investigate 911 Hang-Up Call (10-88)
433 OPRY MILLS DR ***Opry Mills***	**15**	5 - Theft (10-50) 3 - Want Officer for Investigation / Assistance (10-43) 2 - Transport Prisoner / Suspect (10-16)
990 MURFREESBORO PIKE ***Taco Bell***	**15**	4 - Disorderly Person (10-44) 3 - Want Officer for Investigation / Assistance (10-43) 2 - Investigate 911 Hang-Up Call (10-88)
3908 LEBANON PIKE ***US Post Office***	**13**	8 - Disorderly Person (10-44) 5 - Want Officer for Investigation / Assistance (10-43)
3150 MCGAVOCK PIKE ***McGavock High School***	**13**	5 - Disorderly Person (10-44) 5 - Want Officer for Investigation / Assistance (10-43) 1 - Suspicious Person (10-40)
1 TERMINAL DR ***Nashville International Airport***	**11**	4 - Want Officer for Investigation / Assistance (10-43) 2 - Vehicle Accident - Property Damage (10-45) 2 - Criminal Vice Activity (10-78)
3910 CENTRAL PIKE ***Suburban Extended Stay Hotel***	**11**	3 - Suspicious Person (10-40) 2 - Disorderly Person (10-44) 2 - Investigate 911 Hang-Up Call (10-88)

Arrest Location	Count	Counts - Top Charges
4424 LEBANON PIKE	**14**	6 - Theft of merchandise- $1,000 or less 4 - Burglary 2 - Probation violation- community corrections viol.
DELL PKWY & MURFREESBORO PIKE	**9**	9 - Driv. lic. - no d/l
5655 FRIST BLVD	**7**	3 - Criminal trespass 1 - Driving under the influence 1 - Obstructing a passageway
6001 OLD HICKORY BLVD	**7**	3 - Drug paraphernalia- unlawful use 2 - Poss. or casual exchange-cont.sub. 1 - Poss.w/int-cont.sub.- marijuana 14.175-4,535 gr.
2425 ATRIUM WAY	**7**	2 - Failure to be booked (state citation) 2 - Assault, reckless endangerment- weapon 2 - Assault, aggravated - deadly weapon - int/kn
1316 TULIP GROVE RD	**6**	4 - Theft of vehicle-2,500 or > but<$10,000 3 - Theft of firearm- $1,000 or less 2 - Poss. or casual exchange-cont.sub.
1090 MURFREESBORO PIKE	**6**	3 - Criminal trespass 1 - Assault, aggravated - deadly weapon - int/kn 1 - Failure to appear- class b or c misd.
860 MURFREESBORO PIKE	**6**	2 - Assault, aggravated - deadly weapon - int/kn 1 - Assault, domestic bodily injury 1 - Assault, domestic offensive/provocative conduct
BRILEY PKWY N & MCGAVOCK PIKE	**6**	3 - Driving- suspended license 1 - Driving- revoked license 1 - Driving- suspended license, 2nd offense
I 40 W & STEWARTS FERRY PIKE	**5**	4 - Driv. lic. - no d/l 1 - Driving- suspended license 1 - Evading arrest- motor vehicle- risk of injury
MILLWOOD DR & MURFREESBORO PIKE	**5**	2 - Driving under the influence 2 - Driv. lic. - no d/l 1 - Arson
MURFREESBORO PIKE & SPENCE LN	**5**	2 - Driving- revoked license 1 - Driv. lic. - no d/l 1 - Theft of merchandise- $1,000 or less
1441 LEBANON PIKE	**5**	2 - Drug paraphernalia- unlawful use 1 - Evading arrest- misdemeaner 1 - Littering
714 STEWARTS FERRY PIKE	**5**	2 - Drug paraphernalia- unlawful use 2 - Poss. or casual exchange-cont.sub. 1 - Public intoxication
433 OPRY MILLS DR	**5**	2 - Theft of property-$1,000 or less 1 - Theft of property- $10,000 or > but < $60,000 1 - Vandalism- $1,000 or less

Sourced from MNPD ARMS on 5/27/2020 9:10:00 AM. CAD calls retrieved from ECC's Computer Aided Dispatch system. Includes only calls where an officer response was made. Disposition codes 6 (Backup) and 11 (Signal 9) are excluded. Self-initiated calls are excluded. CFS located at hospitals, police precincts, and detention centers are excluded. Arrest information retrieved from the MNPD RMS warrants / arrests database. 1 arrest = 1 body. Includes adult and juvenile arrests. Arrests served by warrants division are excluded. 'Nearby Business' refers to a business establishment in close proximity of the address listed, and is provided for informational purposes only. There is no guarantee that all calls were dispatched to the business listed, because in some cases, multiple business establishments have the same address (e.g. a discount store that also contains a pharmacy). Due to the unique nature of apartment-based reporting, individual unit numbers and the address of the main office for a complex may sometimes both appear in this report.

North Precinct Hot Addresses
Multiple CFS / Arrests at the Same Location, Past 12 Weeks

METROPOLITAN POLICE DEPARTMENT
of Nashville and Davidson County

CFS Location / Nearby Business	Count	Counts - Top Ten Codes
801 JEFFERSON ST ***Mapco***	**89**	59 - Disorderly Person (10-44) 10 - Want Officer for Investigation / Assistance (10-43) 5 - Fight / Assault (10-57)
1716 ROSA L PARKS BLVD ***Nashville Rescue Mission***	**79**	33 - Want Officer for Investigation / Assistance (10-43) 18 - Disorderly Person (10-44) 11 - Theft (10-50)
800 MONROE ST ***Kroger***	**47**	11 - Want Officer for Investigation / Assistance (10-43) 9 - Disorderly Person (10-44) 7 - Transport Prisoner / Suspect (10-16)
2012 S HAMILTON RD ***Bordeaux Shopping Center***	**44**	30 - Disorderly Person (10-44) 4 - Fight / Assault (10-57) 3 - Suspicious Person (10-40)
1601 BUCHANAN ST ***Bud's Corner Market***	**40**	30 - Disorderly Person (10-44) 3 - Want Officer for Investigation / Assistance (10-43) 2 - Fight / Assault (10-57)
2112 CHARLOTTE AV ***Gas Station***	**35**	12 - Disorderly Person (10-44) 10 - Want Officer for Investigation / Assistance (10-43) 8 - Theft (10-50)
2200 BRICK CHURCH PIKE ***Exxon***	**31**	13 - Disorderly Person (10-44) 6 - Theft (10-50) 4 - Vehicle Accident - Property Damage (10-45)
2022 ROSA L PARKS BLVD ***Exxon***	**28**	9 - Disorderly Person (10-44) 8 - Want Officer for Investigation / Assistance (10-43) 5 - Theft (10-50)
1015 JEFFERSON ST ***Family Dollar Store***	**28**	12 - Disorderly Person (10-44) 6 - Theft (10-50) 5 - Want Officer for Investigation / Assistance (10-43)
2801 JOHN A MERRITT BLVD ***BP***	**24**	9 - Disorderly Person (10-44) 6 - Want Officer for Investigation / Assistance (10-43) 4 - Burglary - Non-Residence (10-71)
2715 WHITES CREEK PIKE ***Haynes Garden Apartments***	**19**	5 - Disorderly Person (10-44) 5 - Want Officer for Investigation / Assistance (10-43) 3 - Vehicle Accident - Property Damage (10-45)
1800 JEFFERSON ST ***Pauls Market***	**17**	5 - Disorderly Person (10-44) 3 - Person with Weapon (10-54) 2 - Fight / Assault (10-57)
309 W TRINITY LN ***Hallmark Inns of America***	**16**	11 - Disorderly Person (10-44) 2 - Want Officer for Investigation / Assistance (10-43) 2 - Fight / Assault (10-57)
2624 JORDAN RIDGE DR	**15**	9 - Want Officer for Investigation / Assistance (10-43) 2 - Disorderly Person (10-44) 2 - Mentally ILL Person (10-35)
1037 28TH AV N ***Hadley Recreation Center***	**14**	4 - Want Officer for Investigation / Assistance (10-43) 2 - Disorderly Person (10-44) 2 - Theft (10-50)

Arrest Location	Count	Counts - Top Charges
2715 WHITES CREEK PIKE	**25**	6 - Assault, domestic bodily injury 6 - Criminal trespass 5 - Juvenile, curfew
1818 ALBION ST	**22**	6 - Assault, reckless endangerment- weapon 5 - Assault, aggravated - deadly weapon - int/kn 3 - Driving under the influence
1613 BUCHANAN ST	**11**	5 - Burglary 4 - Criminal trespass 3 - Public intoxication
800 MONROE ST	**10**	4 - Criminal trespass 3 - Theft of merchandise- $1,000 or less 1 - Resisting stop, frisk, halt, arrest, or search
16TH AVE N & BUCHANAN ST	**9**	3 - Poss. or casual exchange-cont.sub. 3 - Vandalism- $1,000 or less 2 - Assault, domestic bodily injury
1601 BUCHANAN ST	**8**	2 - Poss. or casual exchange-cont.sub. 1 - Insurance - evidence of compliance - traffic 1 - Public intoxication
1400 BRICK CHURCH PIKE	**8**	3 - Drug paraphernalia- unlawful use 2 - Evading arrest- misdemeaner 2 - Assault, domestic bodily injury
26TH AVE N & CLARKSVILLE PIKE	**8**	3 - Poss. or casual exchange-cont.sub. 1 - Juvenile, handgun possession - 2nd offense 1 - Poss.w/int-cont.sub.- marijuana 14.175-4,535 gr.
2400 BUENA VISTA PIKE	**8**	6 - False imprisonment 6 - Assault, aggravated - deadly weapon - int/kn 2 - Vandalism- $1,000 or less
5515 SCRUGGS LN	**8**	2 - Failure to appear- class b or c misd. 2 - Assault, domestic offensive/provocative conduct 1 - Driv. lic. - no d/l
GARFIELD ST & ROSA L PARKS BLVD	**8**	4 - Poss. or casual exchange-cont.sub. 3 - Driving- suspended license 2 - Drug paraphernalia- unlawful use
CLARKSVILLE PIKE & ROSA L PARKS BLVD	**7**	1 - Driv. lic. - no d/l 1 - Contributing - delinquency of a minor 1 - Assault of officer - offensive contact
BUCHANAN ST & DR D B TODD JR BLVD	**7**	3 - Poss. or casual exchange-cont.sub. 3 - Probation violation- misdemeanor 2 - Probation violation- felony
28TH AVE N & ALBION ST	**7**	5 - Poss. or casual exchange-cont.sub. 3 - Assault, domestic bodily injury 2 - Theft of vehicle-2,500 or > but<$10,000
23RD AVE N & BUCHANAN ST	**6**	4 - Poss. or casual exchange-cont.sub. 3 - Failure to appear- class b or c misd. 2 - Drug paraphernalia- unlawful use

Sourced from MNPD ARMS on 5/27/2020 9:10:00 AM. CAD calls retrieved from ECC's Computer Aided Dispatch system. Includes only calls where an officer response was made. Disposition codes 6 (Backup) and 11 (Signal 9) are excluded. Self-initiated calls are excluded. CFS located at hospitals, police precincts, and detention centers are excluded. Arrest information retrieved from the MNPD RMS warrants / arrests database. 1 arrest = 1 body. Includes adult and juvenile arrests. Arrests served by warrants division are excluded. 'Nearby Business' refers to a business establishment in close proximity of the address listed, and is provided for informational purposes only. There is no guarantee that all calls were dispatched to the business listed, because in some cases, multiple business establishments have the same address (e.g. a discount store that also contains a pharmacy). Due to the unique nature of apartment-based reporting, individual unit numbers and the address of the main office for a complex may sometimes both appear in this report.

Madison Precinct Hot Addresses
Multiple CFS / Arrests at the Same Location, Past 12 Weeks

METROPOLITAN POLICE DEPARTMENT
of Nashville and Davidson County

CFS Location / Nearby Business	Count	Counts - Top Ten Codes
3458 DICKERSON PIKE ***Walmart Supercenter***	**52**	12 - Theft (10-50) 12 - Transport Prisoner / Suspect (10-16) 11 - Want Officer for Investigation / Assistance (10-43)
200 GALLATIN PIKE S ***Kroger***	**43**	17 - Disorderly Person (10-44) 5 - Fight / Assault (10-57) 4 - Want Officer for Investigation / Assistance (10-43)
2232 GALLATIN PIKE N ***Walmart***	**39**	10 - Disorderly Person (10-44) 9 - Want Officer for Investigation / Assistance (10-43) 6 - Theft (10-50)
101 GALLATIN PIKE N ***Gas Station***	**31**	12 - Disorderly Person (10-44) 9 - Want Officer for Investigation / Assistance (10-43) 3 - Theft (10-50)
317 MYATT DR ***Thorntons***	**24**	8 - Disorderly Person (10-44) 5 - Want Officer for Investigation / Assistance (10-43) 3 - Fight / Assault (10-57)
333 RIO VISTA DR ***Charter Village Apartments***	**24**	7 - Shots Fired (10-83) 5 - Want Officer for Investigation / Assistance (10-43) 5 - Disorderly Person (10-44)
109 GALLATIN PIKE N ***Walmart Neighborhood Market***	**23**	7 - Disorderly Person (10-44) 7 - Want Officer for Investigation / Assistance (10-43) 3 - Theft (10-50)
3460 DICKERSON PIKE ***Lowe's***	**21**	6 - Theft (10-50) 6 - Disorderly Person (10-44) 2 - Want Officer for Investigation / Assistance (10-43)
665 MYATT DR ***Crestwood Suites***	**19**	7 - Want Officer for Investigation / Assistance (10-43) 2 - Corpse / D. O. A. (10-64) 2 - Theft (10-50)
819 GALLATIN PIKE S ***Exxon***	**19**	7 - Want Officer for Investigation / Assistance (10-43) 3 - Theft (10-50) 2 - Suspicious Person (10-40)
627 GALLATIN PIKE S ***Walgreens***	**17**	10 - Want Officer for Investigation / Assistance (10-43) 3 - Disorderly Person (10-44) 1 - Vehicle Accident - Property Damage (10-45)
1584 GALLATIN PIKE N ***Home Depot***	**16**	7 - Theft (10-50) 4 - Want Officer for Investigation / Assistance (10-43) 2 - Suspicious Person (10-40)
860 OLD HICKORY BLVD W ***Cedar Hill Park Maintenance***	**15**	3 - Want Officer for Investigation / Assistance (10-43) 3 - Shots Fired (10-83) 2 - Person Indecently Exposed (10-59)
2050 GALLATIN PIKE N ***Target***	**14**	4 - Want Officer for Investigation / Assistance (10-43) 2 - Theft (10-50) 1 - Suspicious Person (10-40)
335 FOREST PARK RD ***Dads Wrecking Services***	**13**	4 - Want Officer for Investigation / Assistance (10-43) 3 - Investigate 911 Hang-Up Call (10-88) 2 - Shots Fired (10-83)

Arrest Location	Count	Counts - Top Charges
3458 DICKERSON PIKE	**34**	31 - Theft of merchandise- $1,000 or less 3 - Failure to appear- class b or c misd. 2 - Probation violation- misdemeanor
3441 DICKERSON PIKE	**32**	6 - Criminal trespass 5 - Driving under the influence 4 - Assault, domestic bodily injury
333 RIO VISTA DR	**15**	4 - Theft of property-$1,000 or less 3 - Drug paraphernalia- unlawful use 3 - Criminal contempt-violation of order of protection
2232 N GALLATIN PIKE	**9**	6 - Theft of merchandise- $1,000 or less 2 - Failure to appear- class b or c misd. 1 - Probation violation- misdemeanor
200 N GALLATIN PIKE	**8**	2 - Public intoxication 2 - Criminal trespass 1 - Assault, aggravated - deadly weapon - int/kn
400 MYATT DR	**7**	1 - Assault, reckless endangerment- weapon 1 - Accessory after the fact 1 - Child abuse - aggravated - child 8 or under, or
665 MYATT DR	**7**	2 - Burglary- motor vehicle 2 - Drug paraphernalia- unlawful use 2 - Failure to appear - felony or class a misd.
600 ROTHWOOD AVE	**5**	1 - Assault 1 - Assault, domestic bodily injury 1 - Criminal trespass
3460 DICKERSON PIKE	**5**	3 - Theft of merchandise- $1,000 or less 2 - Drug paraphernalia- unlawful use 1 - Poss.w/int-cont.sub.-meth.5 gr or more
200 S GALLATIN PIKE	**5**	3 - Criminal trespass 3 - Theft of merchandise- $1,000 or less 2 - Public intoxication
2043 NEELYS BEND RD	**5**	5 - Criminal trespass 2 - Vandalism- $1,000 or less
1903 WESTCHESTER DR	**5**	3 - Assault, officer/responder -agg -deadly weapon - reckless 2 - Assault
118 EMMITT AVE	**5**	1 - Sex offender residential/victim viol - 2nd offense 1 - Public intoxication 1 - Failure to appear- class b or c misd.
500 CHEYENNE BLVD	**4**	2 - Assault, domestic offensive/provocative conduct 1 - Assault, domestic bodily injury 1 - Juvenile, runaway
300 E WEBSTER ST	**4**	1 - Driv. lic. - no d/l 1 - Duty upon striking an unattended vehicle 1 - Accident - failure to report

Sourced from MNPD ARMS on 5/27/2020 9:10:00 AM. CAD calls retrieved from ECC's Computer Aided Dispatch system. Includes only calls where an officer response was made. Disposition codes 6 (Backup) and 11 (Signal 9) are excluded. Self-initiated calls are excluded. CFS located at hospitals, police precincts, and detention centers are excluded. Arrest information retrieved from the MNPD RMS warrants / arrests database. 1 arrest = 1 body. Includes adult and juvenile arrests. Arrests served by warrants division are excluded. 'Nearby Business' refers to a business establishment in close proximity of the address listed, and is provided for informational purposes only. There is no guarantee that all calls were dispatched to the business listed, because in some cases, multiple business establishments have the same address (e.g. a discount store that also contains a pharmacy). Due to the unique nature of apartment-based reporting, individual unit numbers and the address of the main office for a complex may sometimes both appear in this report.

Midtown Hills Precinct Hot Addresses
Multiple CFS / Arrests at the Same Location, Past 12 Weeks

METROPOLITAN POLICE DEPARTMENT
of Nashville and Davidson County

CFS Location / Nearby Business	Count	Counts - Top Ten Codes
1702 WEST END AV ***Shell Gas Station***	**38**	19 - Disorderly Person (10-44) 13 - Theft (10-50) 2 - Want Officer for Investigation / Assistance (10-43)
301 28TH AV N ***Parthenon Towers***	**27**	14 - Disorderly Person (10-44) 5 - Want Officer for Investigation / Assistance (10-43) 3 - Domestic Disturbance (10-41)
2500 WEST END AV ***Centennial Park***	**26**	10 - Want Officer for Investigation / Assistance (10-43) 5 - Disorderly Person (10-44) 5 - Person Indecently Exposed (10-59)
2001 8TH AV S ***Exxon***	**26**	14 - Theft (10-50) 9 - Disorderly Person (10-44) 2 - Want Officer for Investigation / Assistance (10-43)
2535 POWELL AV ***Home Depot***	**22**	11 - Theft (10-50) 5 - Disorderly Person (10-44) 2 - Want Officer for Investigation / Assistance (10-43)
780 OLD HICKORY BLVD ***Target***	**20**	6 - Transport Prisoner / Suspect (10-16) 4 - Theft (10-50) 4 - Want Officer for Investigation / Assistance (10-43)
3400 WEST END AV ***Exxon***	**19**	8 - Disorderly Person (10-44) 6 - Theft (10-50) 2 - Vehicle Accident - Property Damage (10-45)
5771 NOLENSVILLE PIKE ***Kroger***	**17**	11 - Disorderly Person (10-44) 2 - Theft (10-50) 1 - Vehicle Accident - Property Damage (10-45)
1401 CHARLOTTE AV ***Exxon***	**16**	5 - Theft (10-50) 3 - Disorderly Person (10-44) 3 - Want Officer for Investigation / Assistance (10-43)
4041 NOLENSVILLE PIKE ***McDonald's***	**14**	9 - Disorderly Person (10-44) 4 - Want Officer for Investigation / Assistance (10-43) 1 - Vehicle Accident - Property Damage (10-45)
15180 OLD HICKORY BLVD ***Hickory Point***	**13**	7 - Want Officer for Investigation / Assistance (10-43) 3 - Suspicious Person (10-40) 1 - Disorderly Person (10-44)
2421 POWELL AV ***Walmart***	**13**	4 - Want Officer for Investigation / Assistance (10-43) 4 - Disorderly Person (10-44) 3 - Transport Prisoner / Suspect (10-16)
2017 8TH AV S ***Gas Station***	**11**	6 - Theft (10-50) 4 - Disorderly Person (10-44) 1 - Want Officer for Investigation / Assistance (10-43)
4201 NOLENSVILLE PIKE ***Walgreens***	**11**	7 - Disorderly Person (10-44) 3 - Want Officer for Investigation / Assistance (10-43) 1 - Fight / Assault (10-57)
1909 8TH AV S ***Gas Station***	**9**	3 - Disorderly Person (10-44) 1 - Suspicious Person (10-40) 1 - Want Officer for Investigation / Assistance (10-43)

Arrest Location	Count	Counts - Top Charges
1211 MEDICAL CENTER DR	**19**	5 - Assault, vehicular - 1st offense 4 - Evading arrest- motor vehicle 3 - Driv. lic. - no d/l
2300 PATTERSON ST	**12**	7 - Criminal trespass 3 - Resisting stop, frisk, halt, arrest, or search 2 - Driving under the influence
2000 CHURCH ST	**9**	3 - Criminal trespass 1 - Failure to appear- class b or c misd. 1 - Failure to appear
780 OLD HICKORY BLVD	**9**	7 - Theft of merchandise- $1,000 or less 2 - Theft of property-$1,000 or less 1 - Poss. or casual exchange-cont.sub.
114 POWELL PL	**8**	8 - Criminal trespass
1702 WEST END AVE	**6**	2 - Theft of merchandise- $1,000 or less 2 - Criminal trespass 2 - Disorderly conduct
5621 FRANKLIN PIKE	**5**	3 - Theft of property-$1,000 or less 2 - Theft of vehicle-2,500 or > but<$10,000 2 - Failure to be booked (state citation)
460 CRAIGHEAD ST	**4**	4 - Burglary- motor vehicle 2 - Theft of property-$1,000 or less 1 - Theft of vehicle-2,500 or > but<$10,000
5824 NOLENSVILLE PIKE	**4**	4 - Theft of merchandise- $1,000 or less
NOLENSVILLE PIKE & PARAGON MILLS RD	**4**	3 - Driv. lic. - no d/l 1 - Driving- suspended license
NOLENSVILLE PIKE & TUSCULUM RD	**4**	3 - Driv. lic. - no d/l 1 - Driving- suspended license 1 - Driving under the influence
1441 12TH AVE S	**4**	2 - Burglary 1 - Poss. or casual exchange-cont.sub. 1 - Order of protection-restraining order violation
2001 8TH AVE S	**4**	1 - Evidence- tampering 1 - Driving- revoked license 1 - Assault, agg serious bodily injury- int/kn
2421 POWELL AVE	**4**	3 - Theft of merchandise- $1,000 or less 1 - Assault, aggravated - deadly weapon - int/kn
2500 WEST END AVE	**3**	3 - Sex offender registration violation - 3rd offense or more 1 - Poss. or casual exchange-cont.sub.

Sourced from MNPD ARMS on 5/27/2020 9:10:00 AM. CAD calls retrieved from ECC's Computer Aided Dispatch system. Includes only calls where an officer response was made. Disposition codes 6 (Backup) and 11 (Signal 9) are excluded. Self-initiated calls are excluded. CFS located at hospitals, police precincts, and detention centers are excluded. Arrest information retrieved from the MNPD RMS warrants / arrests database. 1 arrest = 1 body. Includes adult and juvenile arrests. Arrests served by warrants division are excluded. 'Nearby Business' refers to a business establishment in close proximity of the address listed, and is provided for informational purposes only. There is no guarantee that all calls were dispatched to the business listed, because in some cases, multiple business establishments have the same address (e.g. a discount store that also contains a pharmacy). Due to the unique nature of apartment-based reporting, individual unit numbers and the address of the main office for a complex may sometimes both appear in this report.

Other Reports

CompStat Weekly Analysis is provided by the Metropolitan Nashville Police Department Crime Analysis Section. This report is intended to be a management and planning tool and does not reflect the official UCR counts for the department.

"Big jobs usually go to the men who prove their ability to outgrow small ones."
- Theodore Roosevelt

Begin Date: 05/17/2020
End Date: 05/23/2020
Week: 21

APR Data

Precinct Assignment	YTD	Last Week
West	0	0
East	106	7
South	190	0
Central	0	0
Hermitage	153	0
North	1	0
Madison	0	0
Midtown Hills	88	1
County	**538**	**8**

APR Initiated by	YTD	Last Week
Self Initiated	44	0
Dispatched	253	5
Referred by Field Supervisor	3	0
Walk In	238	3

Criteria	YTD	Last Week
Met APR Criteria	418	8
Pending Less Than 30 Minutes	84	0
Pending Over 30 Minutes	36	0

Result	YTD	Last Week
Complainant Gone	7	0
Reviewed Text of Call With Complainant	240	4
Requested Officer Respond	6	0
No Answer at Call Back	16	0
Complainant Waiting	269	4

Action Taken	YTD	Last Week
Sent Back to Pending	16	0
No Police Action Required	13	0
Incident Report Completed	509	8

Percent of CFS by Precinct Assignment (YTD)

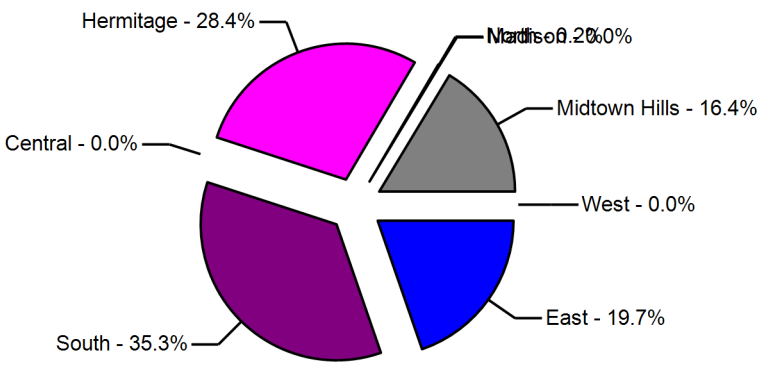

Action Taken (YTD)



Sourced from data entered at each precinct.

Case Preparation Section - Case File Inventory

METROPOLITAN POLICE DEPARTMENT
of Nashville and Davidson County

Status	Prior Week	Compstat Week	Change	Same Week Last Year	Compstat Week	Change
Case Backlog	26		-Infinity	128		-100.0 %
Average Number of Days to Complete	11		-11	10		-10

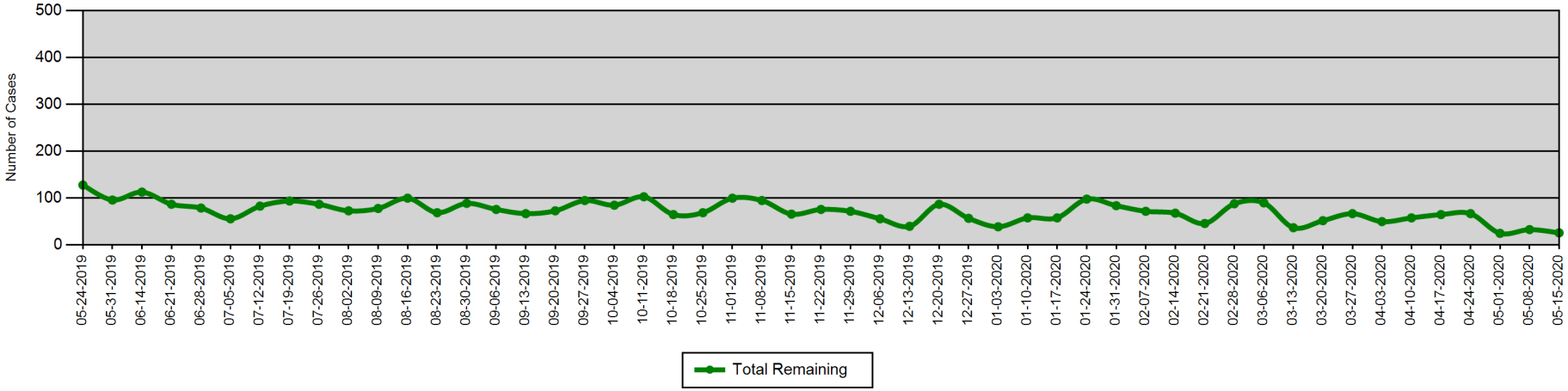

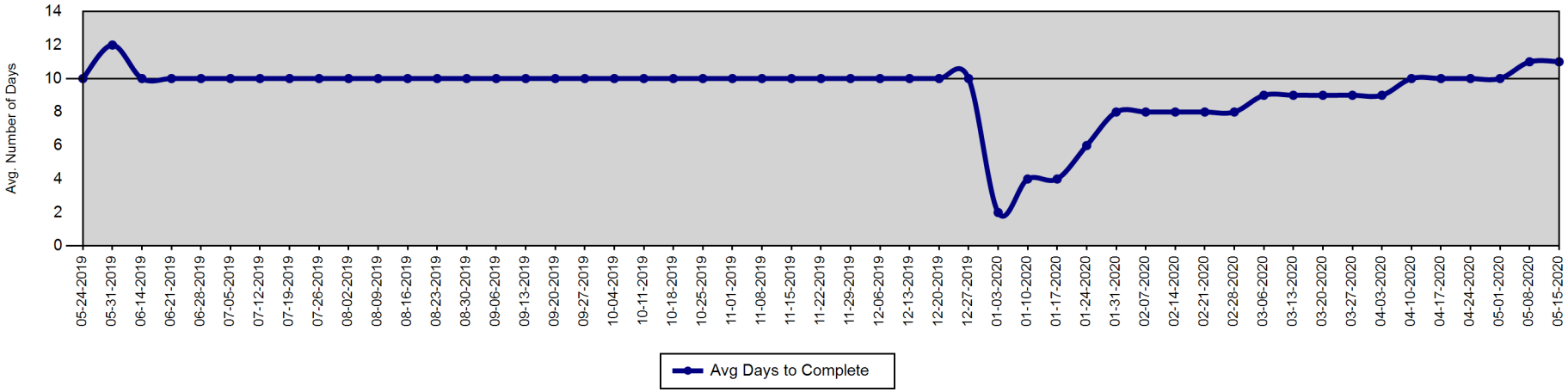

Report created on 5/27/2020 9:10:00 AM. Sources information provided by Case Preparation Division. This report is intended to be a management and planning tool and is not an exact representation of workload.

Court Attendance - 310s Issued by Month

METROPOLITAN POLICE DEPARTMENT
of Nashville and Davidson County

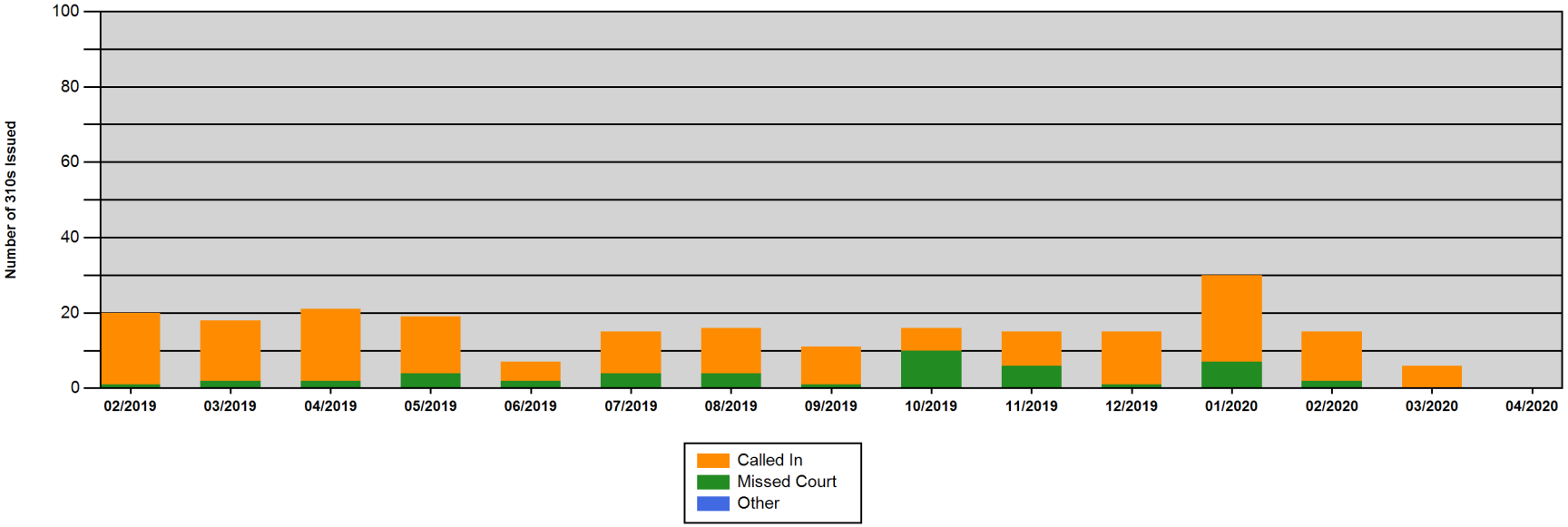

	02/2019	03/2019	04/2019	05/2019	06/2019	07/2019	08/2019	09/2019	10/2019	11/2019	12/2019	01/2020	02/2020	03/2020	04/2020
Called In	19	16	19	15	5	11	12	10	6	9	14	23	13	6	0
Missed Court	1	2	2	4	2	4	4	1	10	6	1	7	2	0	0
Other	0	0	0	0	0	0	0	0	0	0	0	0	0	0	0
Total	**20**	**18**	**21**	**19**	**7**	**15**	**16**	**11**	**16**	**15**	**15**	**30**	**15**	**6**	**0**

Report created on 5/27/2020 9:10:00 AM. MNPD Form 310 is a Notification of Violation of Court Appearance Procedures.

Violations include 'improperly dressed,' 'failed to appear,' 'clocked in, but didn't go to court,' 'late for court,' and 'called with excuse.'

Percentage of Incident Reports Included in CompStat Analysis

METROPOLITAN POLICE DEPARTMENT
of Nashville and Davidson County

Percentage of incident reports entered into ARMS by the following wednesday of each week.

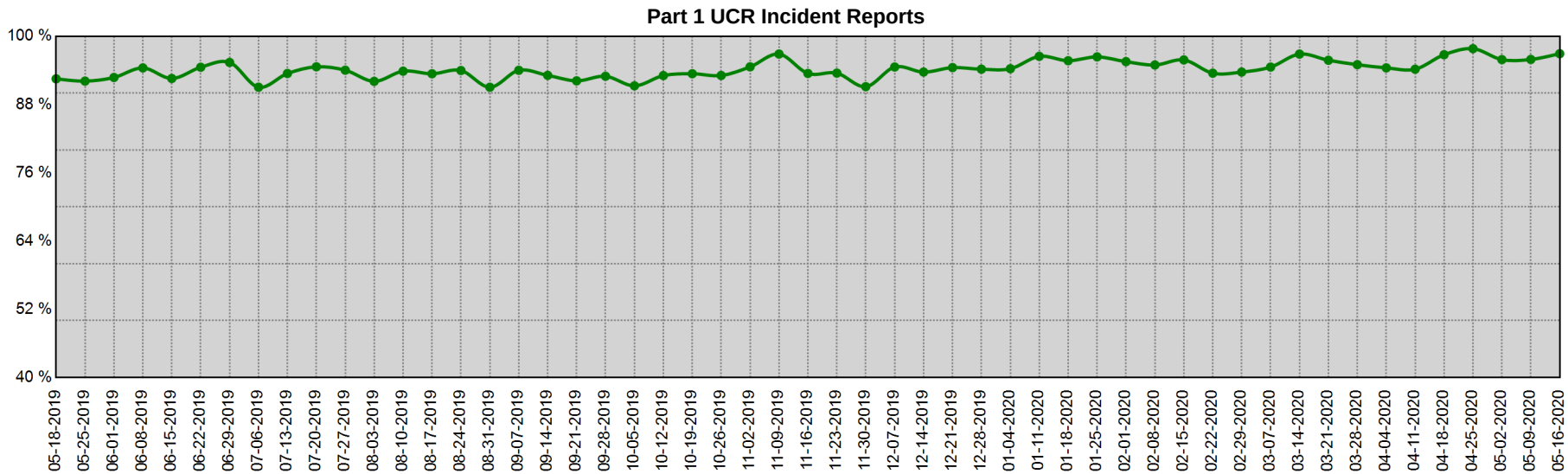

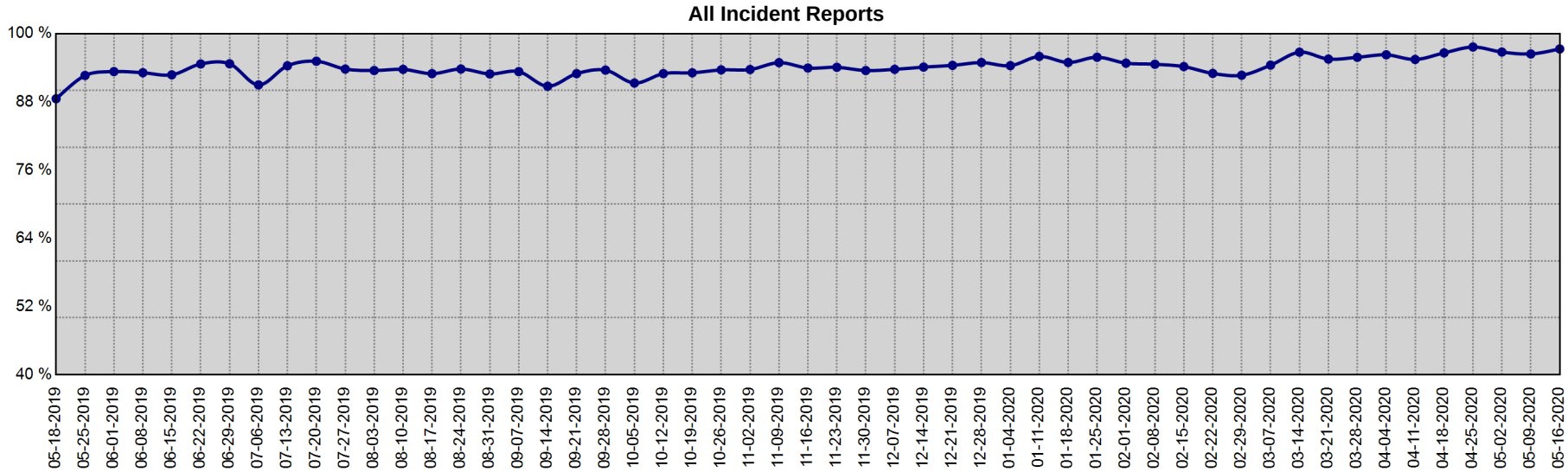

Date Range	Part I UCR Incident Reports			All Incident Reports		
	Min	Max	Mean	Min	Max	Mean
5-18-2019 to 5-16-2020	91.0 %	97.8 %	94.2 %	88.5 %	97.6 %	94.1 %

Information summarized for CompStat week ending 5/23/2020

Sourced from MNPD ARMS on 5/27/2020 9:10:01 AM. The figures above were sourced from incident reports using Uniform Crime Reporting definitions and reporting guidelines, based on the date when the crime was reported. This report is intended to be a management and planning tool and does not reflect the official UCR counts for the department.

Map Section

CompStat Weekly Analysis is provided by the Metropolitan Nashville Police Department Crime Analysis Section. This report is intended to be a management and planning tool and does not reflect the official UCR counts for the department.

"Big jobs usually go to the men who prove their ability to outgrow small ones."
- Theodore Roosevelt

Begin Date: 05/17/2020
End Date: 05/23/2020
Week: 21

YTD Gunshot Victims - Countywide

Gunshot Homicides / Injuries

Zone	Prior YTD	YTD	Change	Percent Change
111	2	1	-1	-50.0%
113	2	0	-2	-100.0%
115	0	1	1	-
117	0	0	0	-
121	0	0	0	-
123	2	0	-2	-100.0%
125	0	2	2	-
211	4	6	2	50.0%
213	0	1	1	-
215	1	0	-1	-100.0%
217	0	0	0	-
221	2	6	4	200.0%
223	7	6	-1	-14.3%
225	2	4	2	100.0%
227	3	1	-2	-66.7%
311	3	3	0	0.0%
313	1	1	0	0.0%
315	1	1	0	0.0%
317	0	0	0	-
321	2	3	1	50.0%
323	3	1	-2	-66.7%
325	1	4	3	300.0%
331	2	1	-1	-50.0%
333	2	4	2	100.0%
335	5	5	0	0.0%
411	0	1	1	-
413	2	0	-2	-100.0%
415	0	0	0	-
421	0	0	0	-
423	0	0	0	-
425	0	1	1	-
511	16	9	-7	-43.8%
513	2	3	1	50.0%

Zone	Prior YTD	YTD	Change	Percent Change
515	0	1	1	-
517	1	0	-1	-100.0%
521	2	0	-2	-100.0%
523	2	8	6	300.0%
525	1	0	-1	-100.0%
531	2	1	-1	-50.0%
533	0	0	0	-
535	2	2	0	0.0%
611	7	8	1	14.3%
613	23	9	-14	-60.9%
615	10	9	-1	-10.0%
617	4	2	-2	-50.0%
621	3	2	-1	-33.3%
623	6	4	-2	-33.3%
625	1	1	0	0.0%
627	0	2	2	-
711	2	2	0	0.0%
713	1	0	-1	-100.0%
715	1	3	2	200.0%
721	3	8	5	166.7%
723	1	1	0	0.0%
725	0	0	0	-
727	1	1	0	0.0%
811	2	1	-1	-50.0%
813	0	1	1	-
815	0	0	0	-
821	3	1	-2	-66.7%
823	0	0	0	-
825	0	2	2	-
831	3	1	-2	-66.7%
833	0	0	0	-
835	0	1	1	-
Total	**146**	**136**	**-10**	**-6.8%**

YTD, 76.5% of all gunshot homicides and injuries have occurred in 19 MNPD zones, an area that covers 23.4% of the total area of Davidson County.

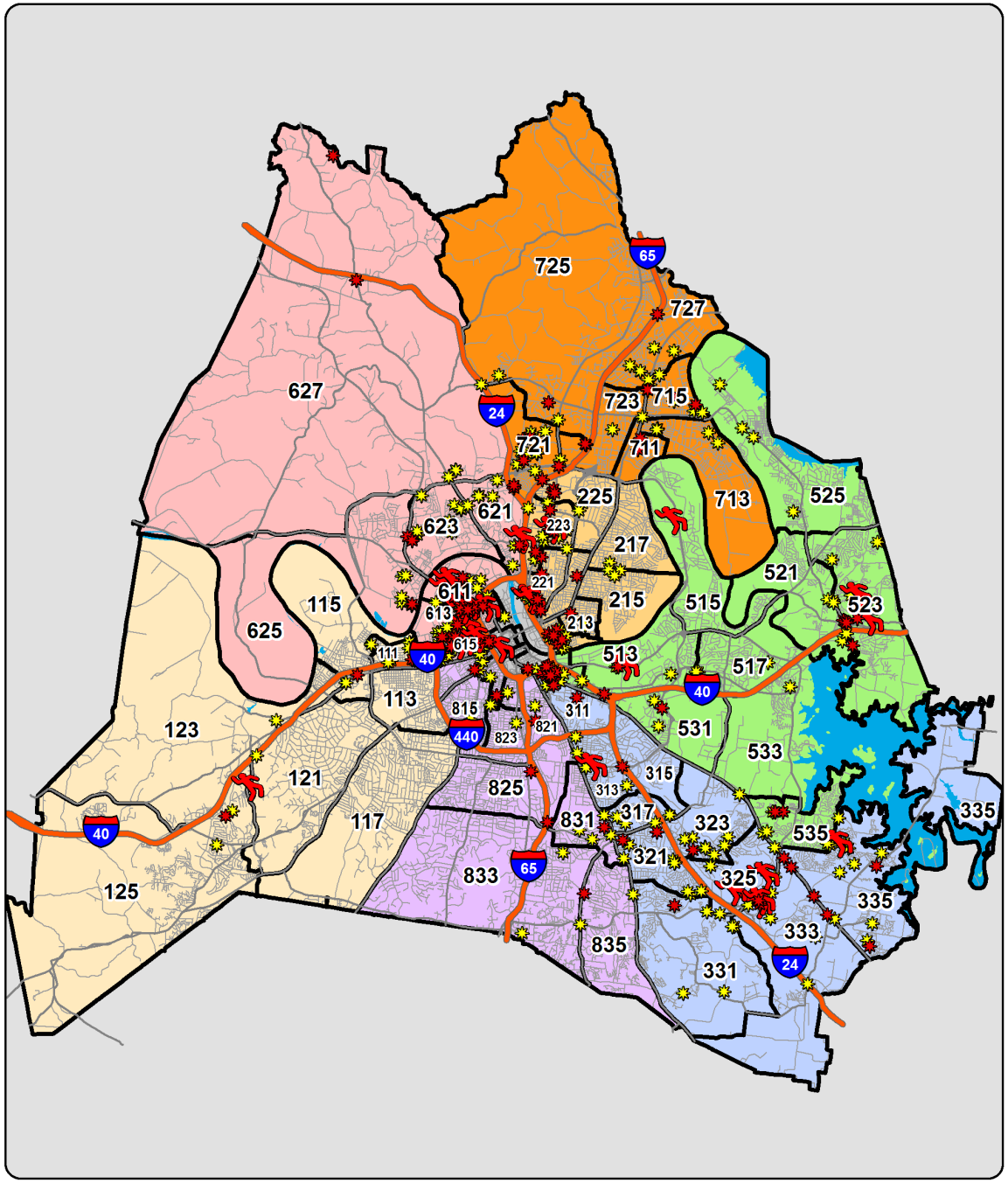

YTD Shootings Gunshot Homicide Gunshot Injury Property Damage Involving Firearm

Sourced from MNPD ARMS on 5/27/2020 9:10:01 AM. The information in this report is sourced from incident reports using UCR definitions and reporting guidelines, based on the date when the crime was reported, and aggregated by incident location. 'Gunshot Homicide / Injury' counts include only violent incidents (homicide, rape, robbery, and aggravated assault) in which one or more victims received a fatal or non-fatal gunshot wound. Suicides, suicide attempts, and accidental shootings are excluded. 'Property Damage' counts include all incidents that (1) include a 'Damage to Property' (NIBRS 290) offense, and (2) list a firearm in the Weapons/Tool' section of the incident report. Unfounded incidents are excluded from these counts. MNPD splits the geography of Davidson County into 1,500+ Reporting Areas (RPA's), ranging in size from 0.003 square miles to 14.9 square miles. The average RPA size is 0.34 square miles.

Gunshot Victims - Countywide (Homicides and Injuries)

Based on date when each incident was reported.

METROPOLITAN POLICE DEPARTMENT
of Nashville and Davidson County

Gunshot Victims (Homicides and Injuries), Annual Totals - Green Line Represents the Previous 16 Year Average

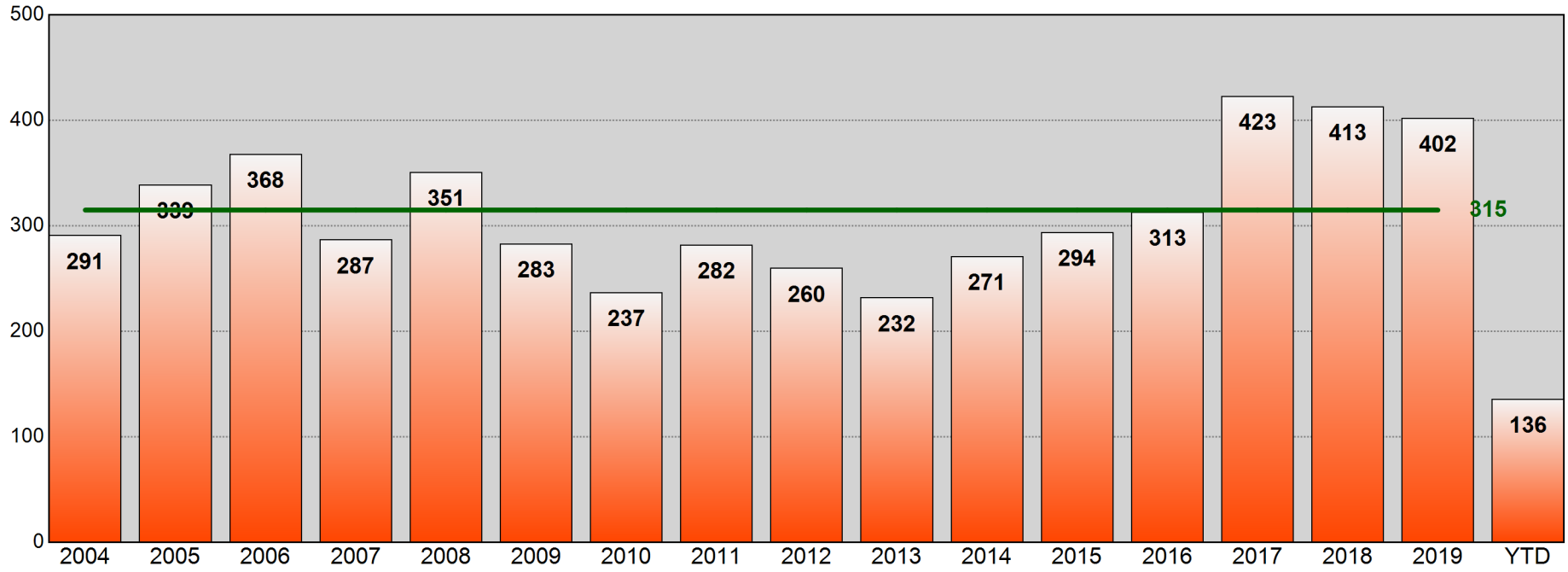

Age of Gunshot Victim
Annual Totals, Past 5 Years

Age	2015	Percent of Total	2016	Percent of Total	2017	Percent of Total	2018	Percent of Total	2019	Percent of Total
0-12	2	0.7%	3	1.0%	5	1.2%	5	1.2%	5	1.2%
13-17	32	10.9%	27	8.6%	49	11.6%	43	10.4%	19	4.7%
18-24	116	39.5%	96	30.7%	137	32.4%	135	32.7%	137	34.1%
25-34	82	27.9%	89	28.4%	128	30.3%	129	31.2%	127	31.6%
35-44	32	10.9%	52	16.6%	52	12.3%	46	11.1%	66	16.4%
45-54	14	4.8%	24	7.7%	29	6.9%	37	9.0%	36	9.0%
55-64	13	4.4%	12	3.8%	14	3.3%	13	3.1%	7	1.7%
65+	2	0.7%	6	1.9%	5	1.2%	4	1.0%	4	1.0%
Unk	1	0.3%	4	1.3%	4	0.9%	1	0.2%	1	0.2%

Age of Gunshot Victim
YTD Comparison

Age	Prior YTD	Percent of Total	YTD	Percent of Total	Change	Percent Change
0-12	1	0.7%	1	0.7%	0	0.0%
13-17	7	4.8%	13	9.6%	6	85.7%
18-24	53	36.3%	45	33.1%	-8	-15.1%
25-34	44	30.1%	47	34.6%	3	6.8%
35-44	24	16.4%	16	11.8%	-8	-33.3%
45-54	13	8.9%	10	7.4%	-3	-23.1%
55-64	1	0.7%	2	1.5%	1	100.0%
65+	2	1.4%	0	0.0%	-2	-100.0%
Unk	1	0.7%	2	1.5%	1	100.0%

Information summarized for CompStat week ending 05/23/2020.

Sourced from MNPD ARMS on 5/27/2020 9:10:02 AM. The information in this report is sourced from incident reports using UCR definitions and reporting guidelines, based on report date, aggregated by incident location. Only includes violent incidents (homicide, rape, robbery, and aggravated assault) in which one or more victims received a fatal or non-fatal gunshot wound. Suicides, suicide attempts, and accidental shootings are excluded.

Gunshot Victims (Homicides, Injuries, and Property Damage)

METROPOLITAN POLICE DEPARTMENT
of Nashville and Davidson County

Aggregated by precinct (incident location). Based on date when each incident was reported.

		Rolling Two Week				Rolling Eight Week				YTD				Rolling Twenty-Four Month			
		Prior Week	Last Week	Change	% Change	Prior 4 Weeks	Last 4 Weeks	Change	% Change	Prior YTD	YTD	Change	% Change	Prior 52 Weeks	Last 52 Weeks	Change	% Change
West	Gunshot Homicide	0	0	0	-	0	0	0	-	0	1	1	-	4	3	-1	-25.0%
	Gunshot Injury	0	1	1	-	0	1	1	-	6	3	-3	-50.0%	10	9	-1	-10.0%
	Property Damage	0	1	1	-	3	2	-1	-33.3%	9	15	6	66.7%	19	24	5	26.3%
East	Gunshot Homicide	1	0	-1	-100.0%	1	1	0	0.0%	2	3	1	50.0%	11	9	-2	-18.2%
	Gunshot Injury	2	1	-1	-50.0%	3	6	3	100.0%	17	21	4	23.5%	43	46	3	7.0%
	Property Damage	3	1	-2	-66.7%	6	9	3	50.0%	26	31	5	19.2%	59	80	21	35.6%
South	Gunshot Homicide	0	0	0	-	2	0	-2	-100.0%	2	6	4	200.0%	12	12	0	0.0%
	Gunshot Injury	0	1	1	-	3	2	-1	-33.3%	18	17	-1	-5.6%	48	53	5	10.4%
	Property Damage	3	8	5	166.7%	16	22	6	37.5%	45	60	15	33.3%	146	149	3	2.1%
Central	Gunshot Homicide	0	0	0	-	0	0	0	-	1	1	0	0.0%	1	1	0	0.0%
	Gunshot Injury	0	1	1	-	0	1	1	-	1	1	0	0.0%	5	8	3	60.0%
	Property Damage	0	1	1	-	0	2	2	-	0	3	3	-	4	8	4	100.0%
Hermitage	Gunshot Homicide	0	0	0	-	0	0	0	-	3	4	1	33.3%	10	9	-1	-10.0%
	Gunshot Injury	2	2	0	0.0%	4	6	2	50.0%	25	20	-5	-20.0%	67	62	-5	-7.5%
	Property Damage	0	6	6	-	10	7	-3	-30.0%	26	43	17	65.4%	70	78	8	11.4%
North	Gunshot Homicide	1	0	-1	-100.0%	3	3	0	0.0%	4	10	6	150.0%	13	30	17	130.8%
	Gunshot Injury	1	5	4	400.0%	3	7	4	133.3%	50	27	-23	-46.0%	105	90	-15	-14.3%
	Property Damage	2	0	-2	-100.0%	11	7	-4	-36.4%	74	61	-13	-17.6%	174	166	-8	-4.6%
Madison	Gunshot Homicide	0	0	0	-	0	0	0	-	2	0	-2	-100.0%	7	2	-5	-71.4%
	Gunshot Injury	1	0	-1	-100.0%	2	3	1	50.0%	7	15	8	114.3%	32	30	-2	-6.3%
	Property Damage	7	0	-7	-100.0%	8	14	6	75.0%	30	38	8	26.7%	83	88	5	6.0%
Midtown Hills	Gunshot Homicide	0	0	0	-	0	0	0	-	1	0	-1	-100.0%	2	3	1	50.0%
	Gunshot Injury	0	1	1	-	2	2	0	0.0%	7	7	0	0.0%	32	22	-10	-31.3%
	Property Damage	1	0	-1	-100.0%	3	4	1	33.3%	11	20	9	81.8%	38	53	15	39.5%
County	Gunshot Homicide	2	0	-2	-100.0%	6	4	-2	-33.3%	15	25	10	66.7%	60	69	9	15.0%
	Gunshot Injury	6	12	6	100.0%	17	28	11	64.7%	131	111	-20	-15.3%	342	320	-22	-6.4%
	Property Damage	16	17	1	6.3%	57	67	10	17.5%	221	271	50	22.6%	593	646	53	8.9%

Information summarized for CompStat week ending 05/23/2020.

Sourced from MNPD ARMS on 5/27/2020 9:10:02 AM. The information in this report is sourced from incident reports using UCR definitions and reporting guidelines, based on report date, aggregated by incident location. Only includes violent incidents (homicide, rape, robbery, and aggravated assault) in which one or more victims received a fatal or non-fatal gunshot wound. Suicides, suicide attempts, and accidental shootings are excluded.

YTD Gunshot Victims - West Precinct

Gunshot Homicides / Injuries				
Zone	Prior YTD	YTD	Change	Percent Change
111	2	1	-1	-50.0%
113	2	0	-2	-100.0%
115	0	1	1	-
117	0	0	0	-
121	0	0	0	-
123	2	0	-2	-100.0%
125	0	2	2	-
Total	**6**	**4**	**-2**	**-33.3%**

Property Damage with Firearm				
Zone	Prior YTD	YTD	Change	Percent Change
111	4	10	6	150.0%
113	1	0	-1	-100.0%
115	0	1	1	-
117	0	0	0	-
121	0	1	1	-
123	3	1	-2	-66.7%
125	1	2	1	100.0%
Total	**9**	**15**	**6**	**66.7%**

Age of Victim - Gunshot Homicides / Injuries						
Age	Prior YTD	Percent of Total	YTD	Percent of Total	Change	Percent Change
0-12	0	0.0%	0	0.0%	0	-
13-17	2	33.3%	0	0.0%	-2	-100.0%
18-24	1	16.7%	1	25.0%	0	0.0%
25-34	2	33.3%	2	50.0%	0	0.0%
35-44	1	16.7%	0	0.0%	-1	-100.0%
45-54	0	0.0%	0	0.0%	0	-
55-64	0	0.0%	1	25.0%	1	-
65+	0	0.0%	0	0.0%	0	-

Annual Totals - Gunshot Homicides / Injuries

Green Line Represents the Previous 16 Year Average

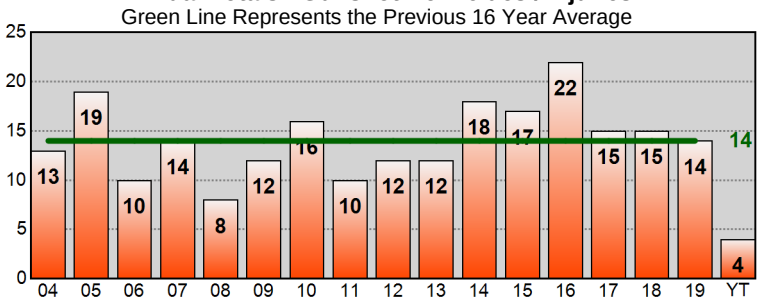

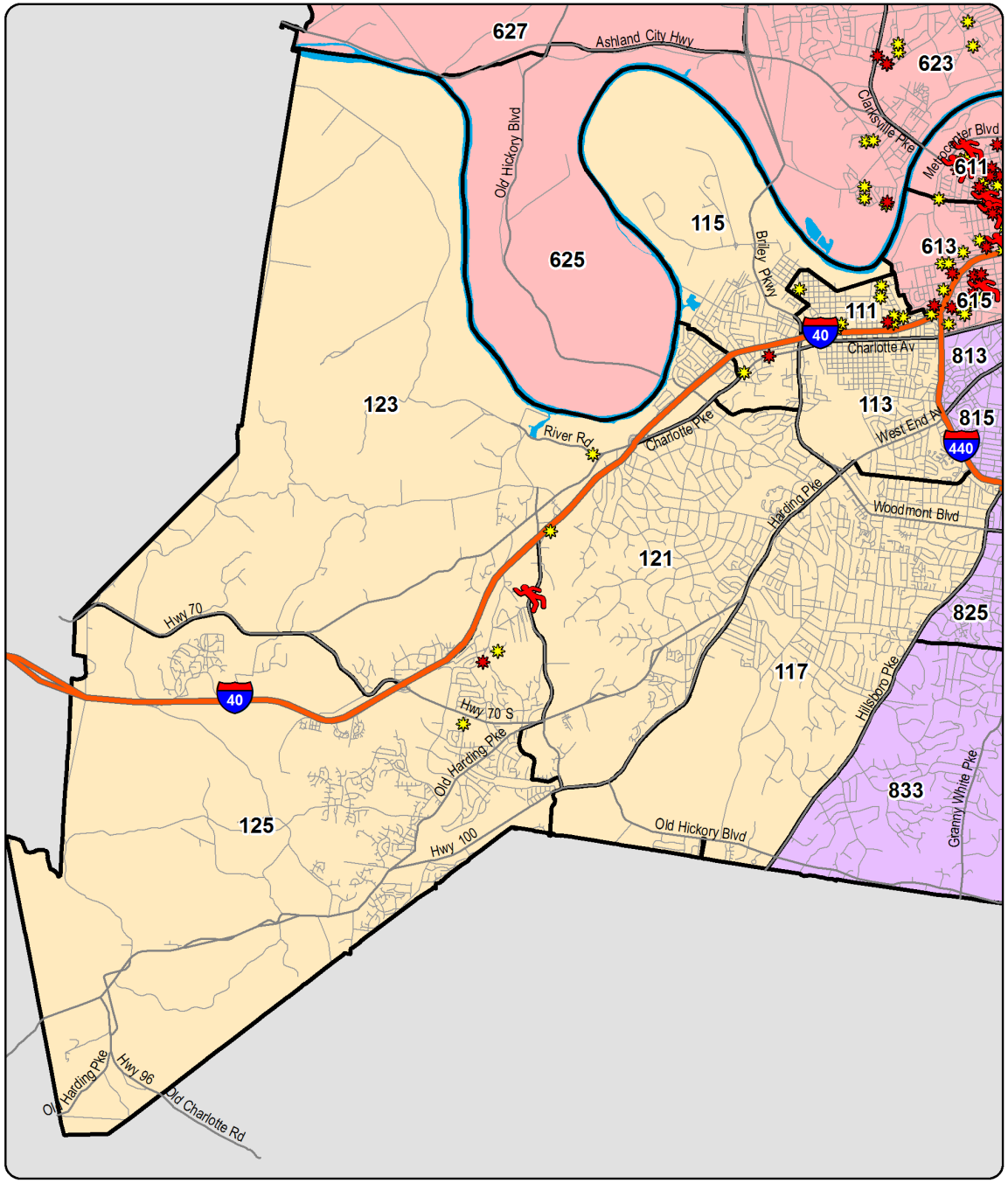

YTD Shootings Gunshot Homicide Gunshot Injury Property Damage Involving Firearm

Sourced from MNPD ARMS on 5/27/2020 9:10:03 AM. The information in this report is sourced from incident reports using UCR definitions and reporting guidelines, based on the date when the crime was reported, and aggregated by incident location. 'Gunshot Homicide / Injury' counts include only violent incidents (homicide, rape, robbery, and aggravated assault) in which one or more victims received a fatal or non-fatal gunshot wound. Suicides, suicide attempts, and accidental shootings are excluded. 'Property Damage' counts include all incidents that (1) include a 'Damage to Property' (NIBRS 290) offense, and (2) list a firearm in the Weapons/Tool' section of the incident report. Unfounded incidents are excluded from these counts.

YTD Gunshot Victims - East Precinct

Gunshot Homicides / Injuries				
Zone	Prior YTD	YTD	Change	Percent Change
211	4	6	2	50.0%
213	0	1	1	-
215	1	0	-1	-100.0%
217	0	0	0	-
221	2	6	4	200.0%
223	7	6	-1	-14.3%
225	2	4	2	100.0%
227	3	1	-2	-66.7%
Total	**19**	**24**	**5**	**26.3%**

Property Damage with Firearm				
Zone	Prior YTD	YTD	Change	Percent Change
211	5	5	0	0.0%
213	0	1	1	-
215	2	1	-1	-50.0%
217	1	3	2	200.0%
221	4	5	1	25.0%
223	8	11	3	37.5%
225	3	5	2	66.7%
227	3	0	-3	-100.0%
Total	**26**	**31**	**5**	**19.2%**

Age of Victim - Gunshot Homicides / Injuries						
Age	Prior YTD	Percent of Total	YTD	Percent of Total	Change	Percent Change
0-12	0	0.0%	0	0.0%	0	-
13-17	0	0.0%	2	8.3%	2	-
18-24	5	26.3%	7	29.2%	2	40.0%
25-34	9	47.4%	11	45.8%	2	22.2%
35-44	2	10.5%	2	8.3%	0	0.0%
45-54	3	15.8%	2	8.3%	-1	-33.3%
55-64	0	0.0%	0	0.0%	0	-
65+	0	0.0%	0	0.0%	0	-

Annual Totals - Gunshot Homicides / Injuries

Green Line Represents the Previous 16 Year Average

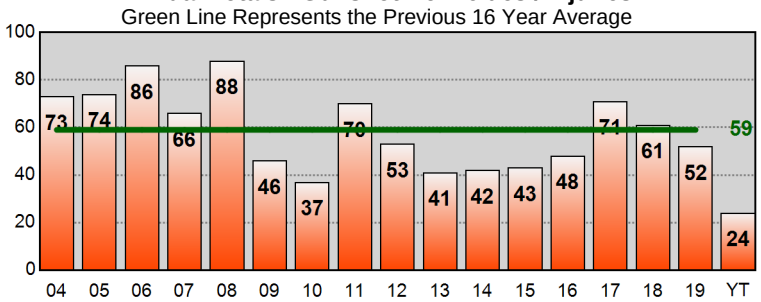

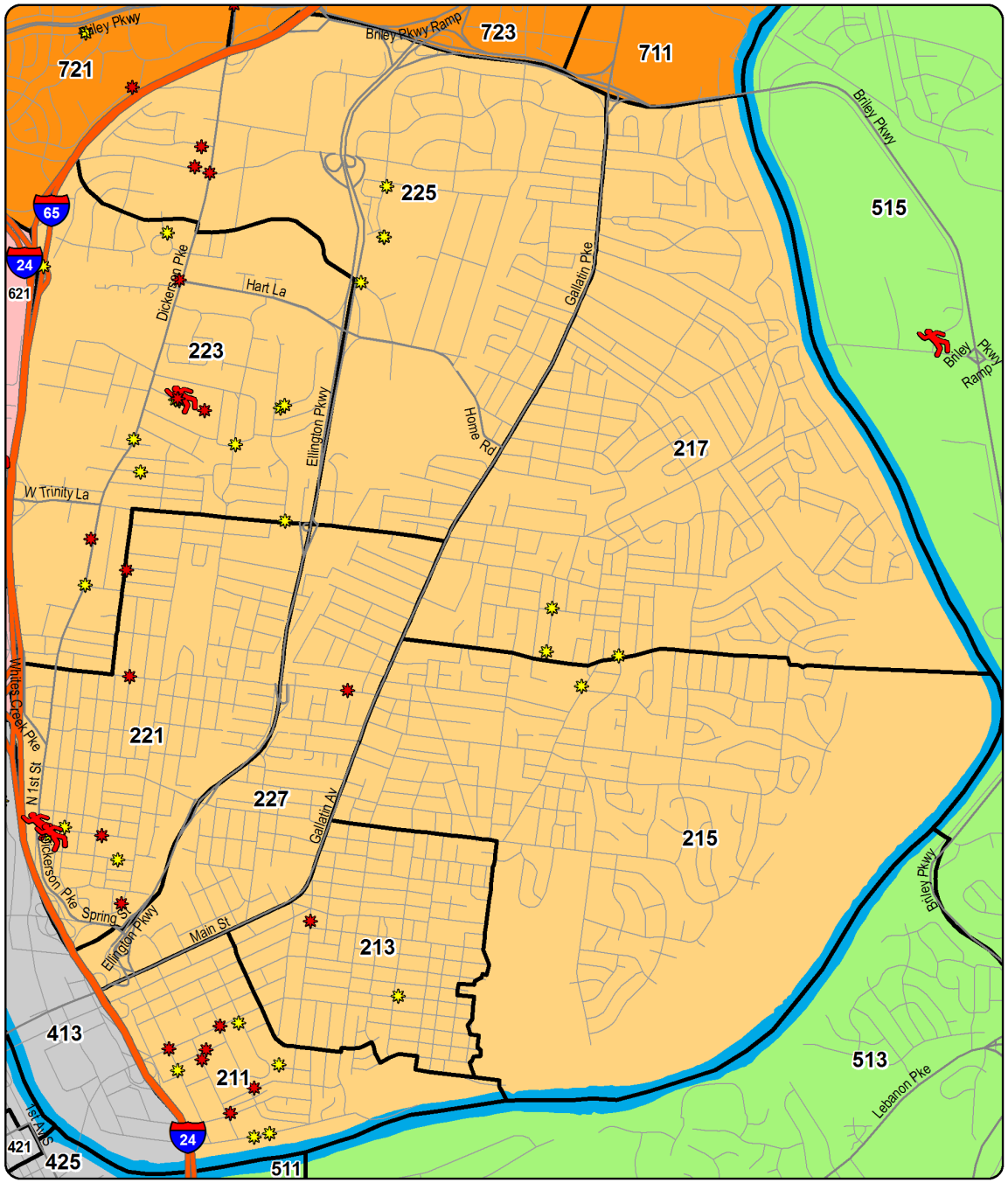

YTD Shootings Gunshot Homicide Gunshot Injury Property Damage Involving Firearm

Sourced from MNPD ARMS on 5/27/2020 9:10:04 AM. The information in this report is sourced from incident reports using UCR definitions and reporting guidelines, based on the date when the crime was reported, and aggregated by incident location. 'Gunshot Homicide / Injury' counts include only violent incidents (homicide, rape, robbery, and aggravated assault) in which one or more victims received a fatal or non-fatal gunshot wound. Suicides, suicide attempts, and accidental shootings are excluded. 'Property Damage' counts include all incidents that (1) include a 'Damage to Property' (NIBRS 290) offense, and (2) list a firearm in the Weapons/Tool' section of the incident report. Unfounded incidents are excluded from these counts.

YTD Gunshot Victims - South Precinct

Gunshot Homicides / Injuries				
Zone	Prior YTD	YTD	Change	Percent Change
311	3	3	0	0.0%
313	1	1	0	0.0%
315	1	1	0	0.0%
317	0	0	0	-
321	2	3	1	50.0%
323	3	1	-2	-66.7%
325	1	4	3	300.0%
331	2	1	-1	-50.0%
333	2	4	2	100.0%
335	5	5	0	0.0%
Total	**20**	**23**	**3**	**15.0%**

Property Damage with Firearm				
Zone	Prior YTD	YTD	Change	Percent Change
311	0	2	2	-
313	2	4	2	100.0%
315	3	0	-3	-100.0%
317	4	4	0	0.0%
321	1	11	10	>1,000%
323	7	9	2	28.6%
325	9	8	-1	-11.1%
331	4	5	1	25.0%
333	9	7	-2	-22.2%
335	6	10	4	66.7%
Total	**45**	**60**	**15**	**33.3%**

Age of Victim - Gunshot Homicides / Injuries						
Age	Prior YTD	Percent of Total	YTD	Percent of Total	Change	Percent Change
0-12	0	0.0%	0	0.0%	0	-
13-17	1	5.0%	4	17.4%	3	300.0%
18-24	8	40.0%	11	47.8%	3	37.5%
25-34	6	30.0%	5	21.7%	-1	-16.7%
35-44	2	10.0%	2	8.7%	0	0.0%
45-54	1	5.0%	1	4.3%	0	0.0%
55-64	0	0.0%	0	0.0%	0	-
65+	1	5.0%	0	0.0%	-1	-100.0%
Unk	1	5.0%	0	0.0%	-1	-100.0%

Annual Totals - Gunshot Homicides / Injuries

Green Line Represents the Previous 16 Year Average

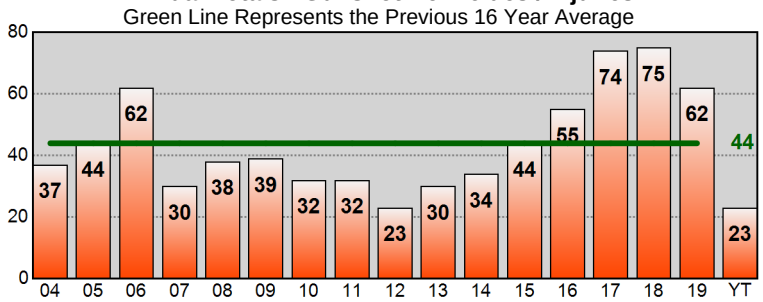

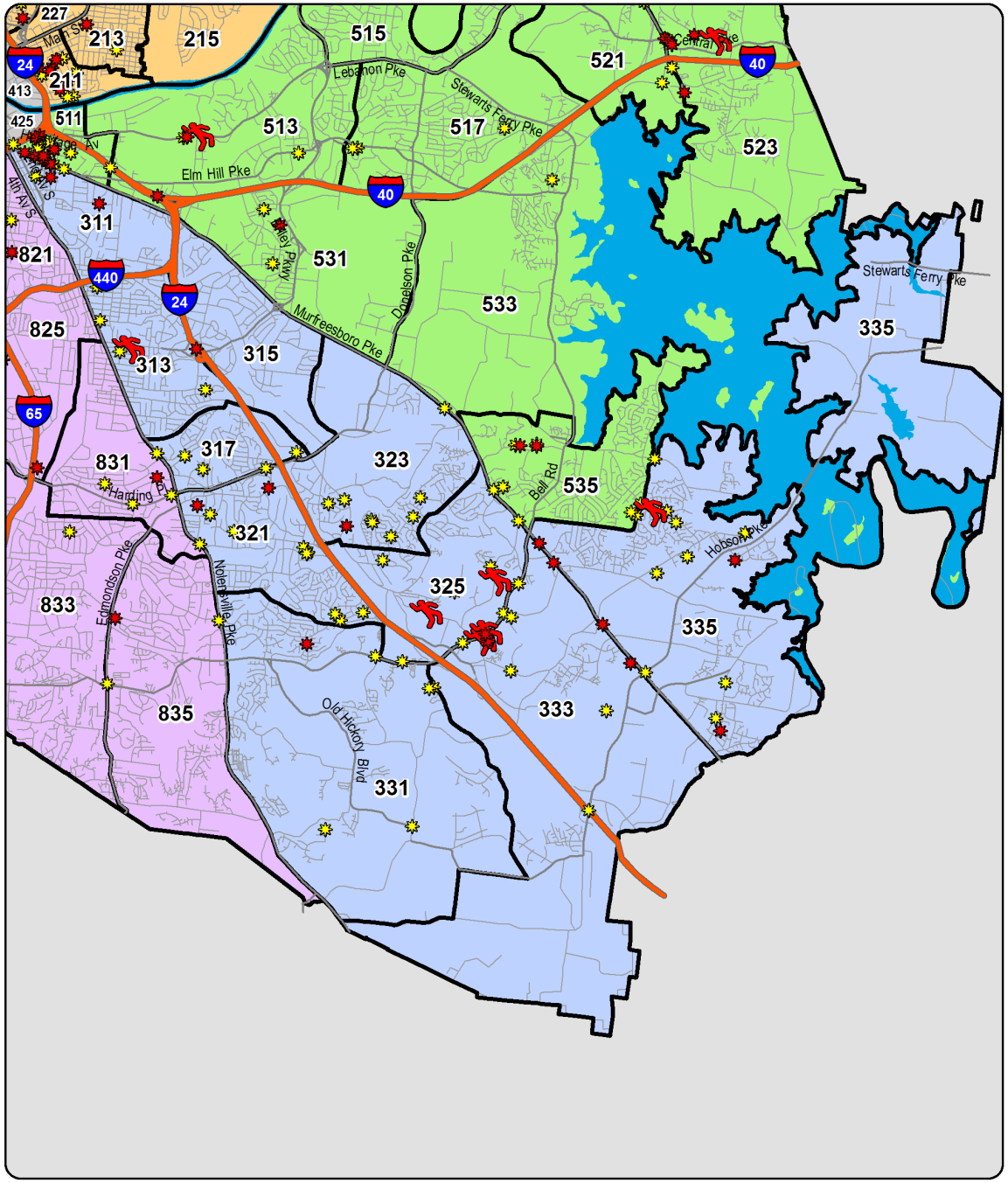

YTD Shootings Gunshot Homicide Gunshot Injury Property Damage Involving Firearm

Sourced from MNPD ARMS on 5/27/2020 9:10:04 AM. The information in this report is sourced from incident reports using UCR definitions and reporting guidelines, based on the date when the crime was reported, and aggregated by incident location. 'Gunshot Homicide / Injury' counts include only violent incidents (homicide, rape, robbery, and aggravated assault) in which one or more victims received a fatal or non-fatal gunshot wound. Suicides, suicide attempts, and accidental shootings are excluded. 'Property Damage' counts include all incidents that (1) include a 'Damage to Property' (NIBRS 290) offense, and (2) list a firearm in the Weapons/Tool' section of the incident report. Unfounded incidents are excluded from these counts.

YTD Gunshot Victims - Central Precinct

Gunshot Homicides / Injuries				
Zone	Prior YTD	YTD	Change	Percent Change
411	0	1	1	-
413	2	0	-2	-100.0%
415	0	0	0	-
421	0	0	0	-
423	0	0	0	-
425	0	1	1	-
Total	**2**	**2**	**0**	**0.0%**

Property Damage with Firearm				
Zone	Prior YTD	YTD	Change	Percent Change
411	0	0	0	-
413	0	2	2	-
415	0	0	0	-
421	0	0	0	-
423	0	0	0	-
425	0	1	1	-
Total	**0**	**3**	**3**	**-**

Age of Victim - Gunshot Homicides / Injuries						
Age	Prior YTD	Percent of Total	YTD	Percent of Total	Change	Percent Change
0-12	0	0.0%	0	0.0%	0	-
13-17	0	0.0%	0	0.0%	0	-
18-24	0	0.0%	1	50.0%	1	-
25-34	0	0.0%	0	0.0%	0	-
35-44	2	100.0%	1	50.0%	-1	-50.0%
45-54	0	0.0%	0	0.0%	0	-
55-64	0	0.0%	0	0.0%	0	-
65+	0	0.0%	0	0.0%	0	-

Annual Totals - Gunshot Homicides / Injuries

Green Line Represents the Previous 16 Year Average

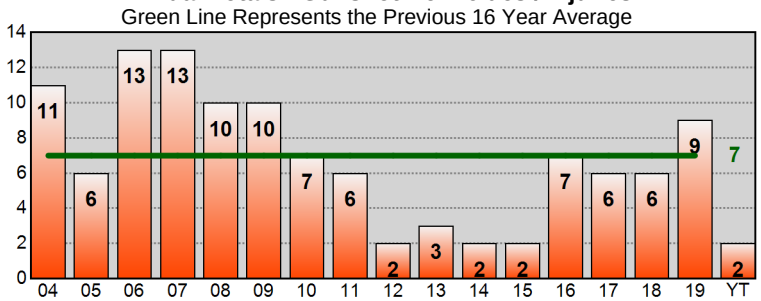

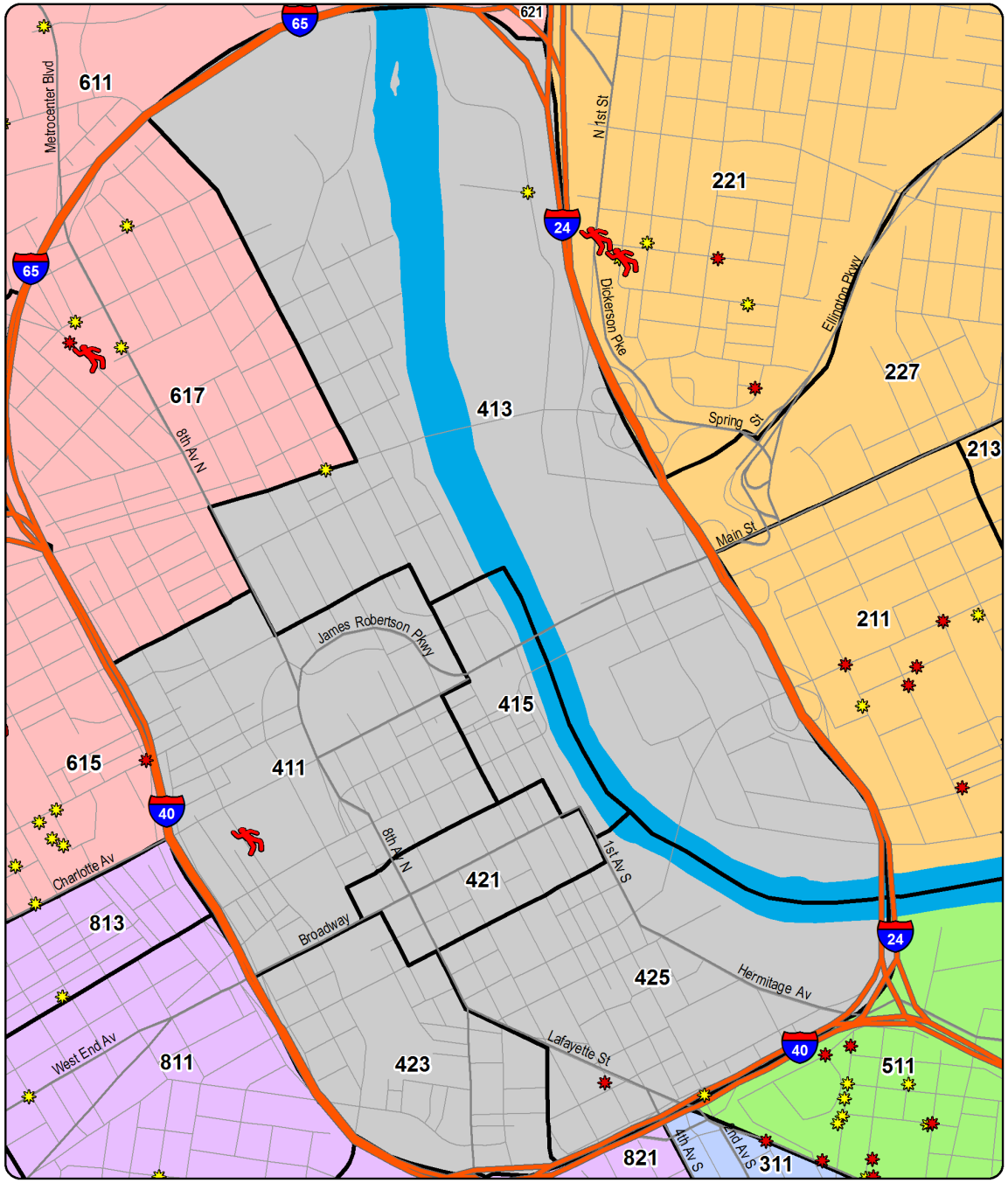

YTD Shootings Gunshot Homicide Gunshot Injury Property Damage Involving Firearm

Sourced from MNPD ARMS on 5/27/2020 9:10:05 AM. The information in this report is sourced from incident reports using UCR definitions and reporting guidelines, based on the date when the crime was reported, and aggregated by incident location. 'Gunshot Homicide / Injury' counts include only violent incidents (homicide, rape, robbery, and aggravated assault) in which one or more victims received a fatal or non-fatal gunshot wound. Suicides, suicide attempts, and accidental shootings are excluded. 'Property Damage' counts include all incidents that (1) include a 'Damage to Property' (NIBRS 290) offense, and (2) list a firearm in the Weapons/Tool' section of the incident report. Unfounded incidents are excluded from these counts.

YTD Gunshot Victims - Hermitage Precinct

Gunshot Homicides / Injuries

Zone	Prior YTD	YTD	Change	Percent Change
511	16	9	-7	-43.8%
513	2	3	1	50.0%
515	0	1	1	-
517	1	0	-1	-100.0%
521	2	0	-2	-100.0%
523	2	8	6	300.0%
525	1	0	-1	-100.0%
531	2	1	-1	-50.0%
533	0	0	0	-
535	2	2	0	0.0%
Total	**28**	**24**	**-4**	**-14.3%**

Property Damage with Firearm

Zone	Prior YTD	YTD	Change	Percent Change
511	4	10	6	150.0%
513	1	3	2	200.0%
515	2	0	-2	-100.0%
517	1	3	2	200.0%
521	2	4	2	100.0%
523	6	8	2	33.3%
525	0	4	4	-
531	2	2	0	0.0%
533	2	1	-1	-50.0%
535	6	8	2	33.3%
Total	**26**	**43**	**17**	**65.4%**

Age of Victim - Gunshot Homicides / Injuries

Age	Prior YTD	Percent of Total	YTD	Percent of Total	Change	Percent Change
0-12	0	0.0%	1	4.2%	1	-
13-17	1	3.6%	1	4.2%	0	0.0%
18-24	11	39.3%	8	33.3%	-3	-27.3%
25-34	7	25.0%	11	45.8%	4	57.1%
35-44	7	25.0%	2	8.3%	-5	-71.4%
45-54	2	7.1%	1	4.2%	-1	-50.0%
55-64	0	0.0%	0	0.0%	0	-
65+	0	0.0%	0	0.0%	0	-

Annual Totals - Gunshot Homicides / Injuries

Green Line Represents the Previous 16 Year Average

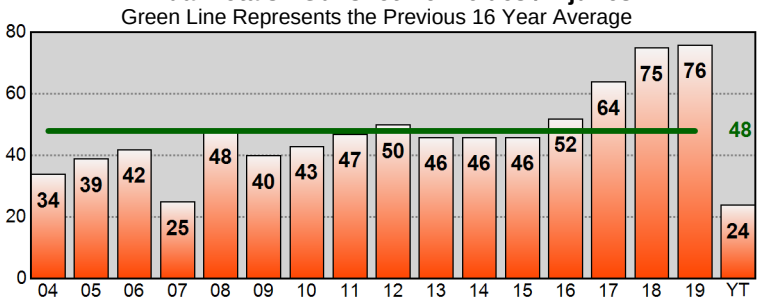

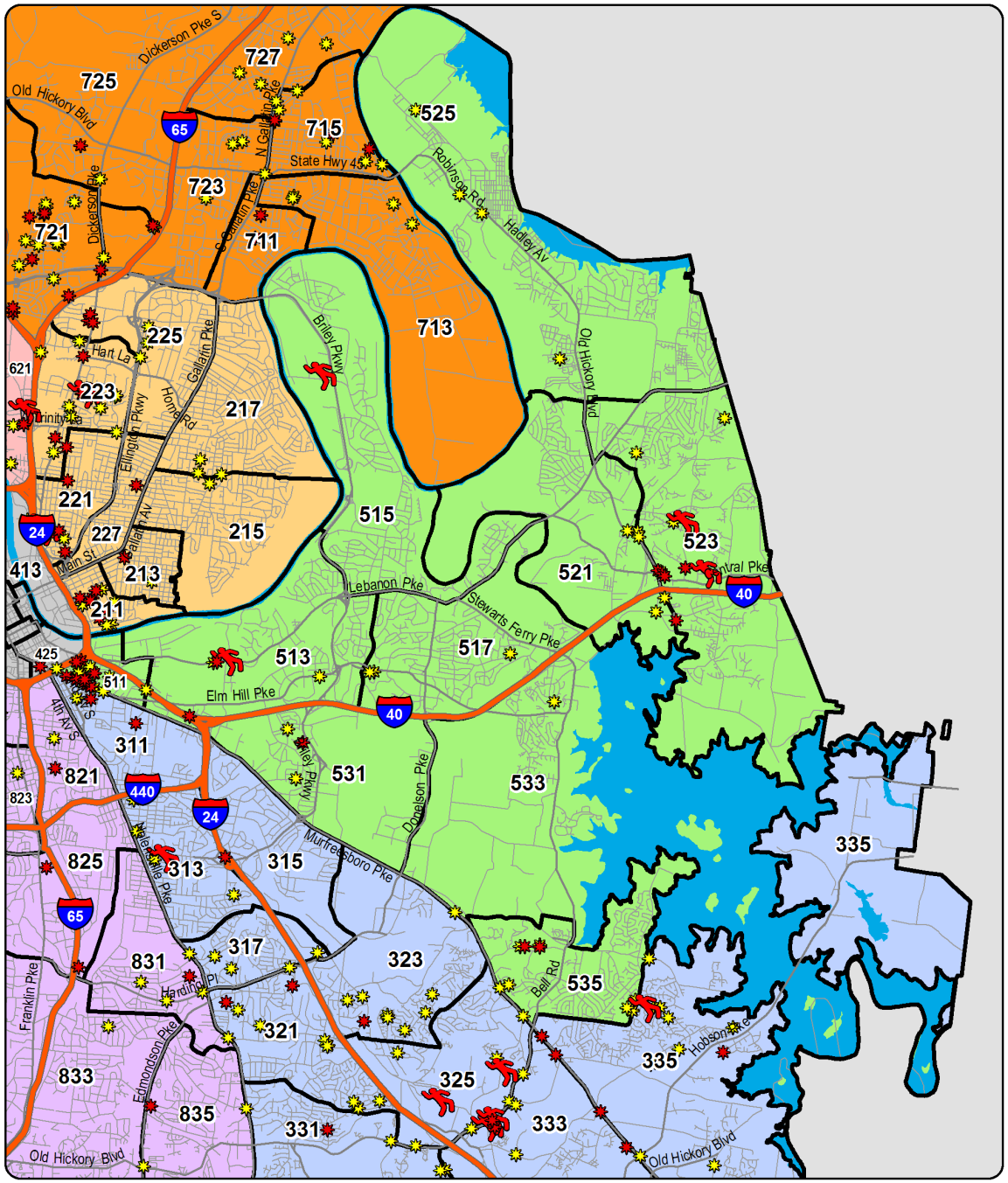

YTD Shootings Gunshot Homicide Gunshot Injury Property Damage Involving Firearm

Sourced from MNPD ARMS on 5/27/2020 9:10:06 AM. The information in this report is sourced from incident reports using UCR definitions and reporting guidelines, based on the date when the crime was reported, and aggregated by incident location. 'Gunshot Homicide / Injury' counts include only violent incidents (homicide, rape, robbery, and aggravated assault) in which one or more victims received a fatal or non-fatal gunshot wound. Suicides, suicide attempts, and accidental shootings are excluded. 'Property Damage' counts include all incidents that (1) include a 'Damage to Property' (NIBRS 290) offense, and (2) list a firearm in the Weapons/Tool' section of the incident report. Unfounded incidents are excluded from these counts.

YTD Gunshot Victims - North Precinct

Gunshot Homicides / Injuries

Zone	Prior YTD	YTD	Change	Percent Change
611	7	8	1	14.3%
613	23	9	-14	-60.9%
615	10	9	-1	-10.0%
617	4	2	-2	-50.0%
621	3	2	-1	-33.3%
623	6	4	-2	-33.3%
625	1	1	0	0.0%
627	0	2	2	-
Total	**54**	**37**	**-17**	**-31.5%**

Property Damage with Firearm

Zone	Prior YTD	YTD	Change	Percent Change
611	17	10	-7	-41.2%
613	17	12	-5	-29.4%
615	10	11	1	10.0%
617	5	3	-2	-40.0%
621	15	6	-9	-60.0%
623	3	11	8	266.7%
625	4	5	1	25.0%
627	3	3	0	0.0%
Total	**74**	**61**	**-13**	**-17.6%**

Age of Victim - Gunshot Homicides / Injuries

Age	Prior YTD	Percent of Total	YTD	Percent of Total	Change	Percent Change
0-12	1	1.9%	0	0.0%	-1	-100.0%
13-17	2	3.7%	3	8.1%	1	50.0%
18-24	21	38.9%	9	24.3%	-12	-57.1%
25-34	16	29.6%	9	24.3%	-7	-43.8%
35-44	6	11.1%	9	24.3%	3	50.0%
45-54	6	11.1%	6	16.2%	0	0.0%
55-64	1	1.9%	0	0.0%	-1	-100.0%
65+	1	1.9%	0	0.0%	-1	-100.0%
Unk	0	0.0%	1	2.7%	1	-

Annual Totals - Gunshot Homicides / Injuries

Green Line Represents the Previous 16 Year Average

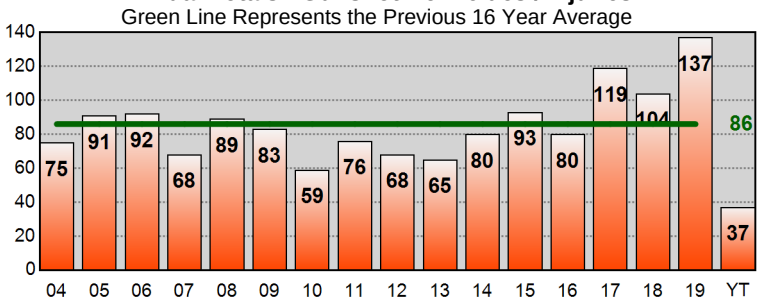

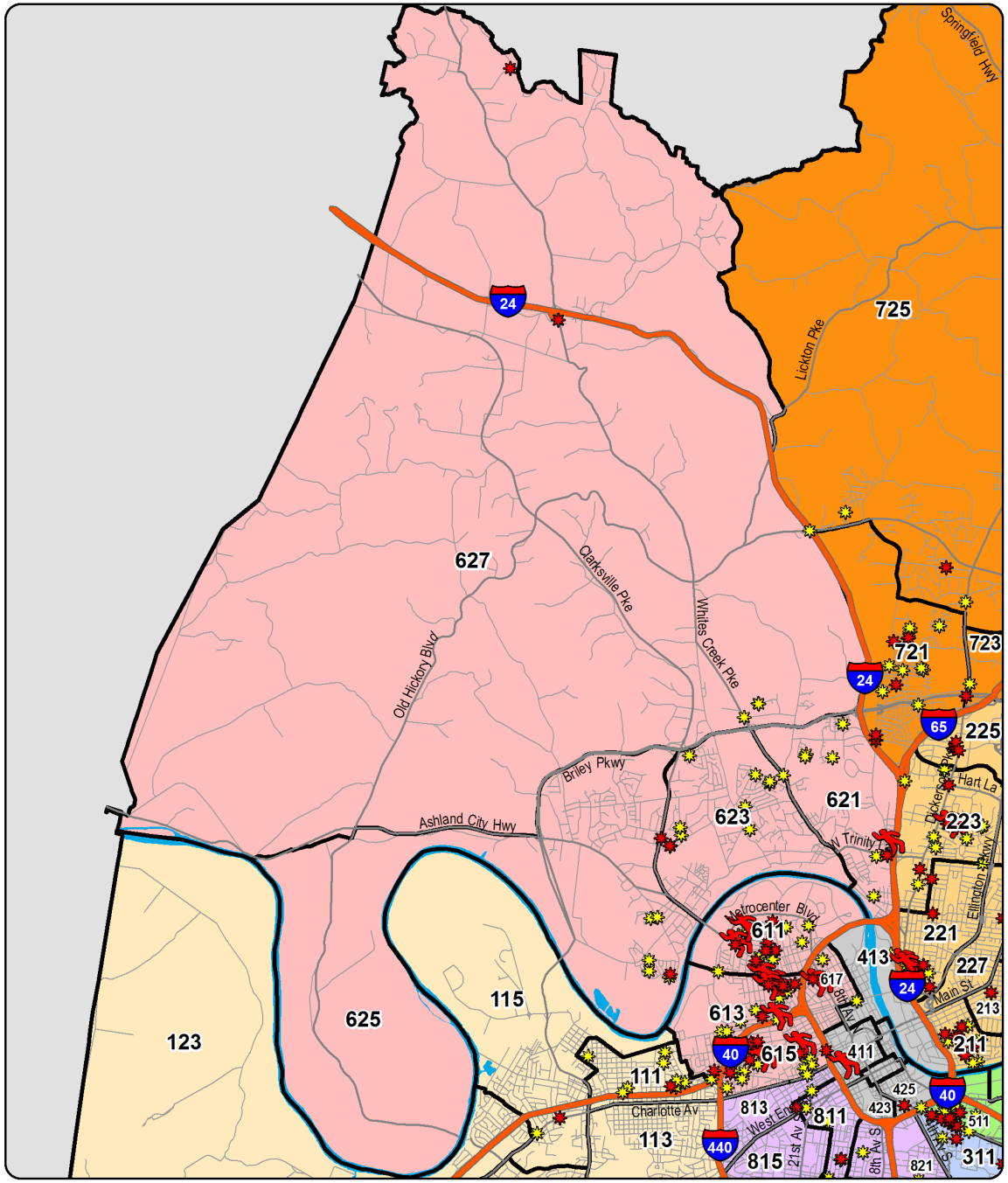

YTD Shootings Gunshot Homicide Gunshot Injury Property Damage Involving Firearm

Sourced from MNPD ARMS on 5/27/2020 9:10:06 AM. The information in this report is sourced from incident reports using UCR definitions and reporting guidelines, based on the date when the crime was reported, and aggregated by incident location. 'Gunshot Homicide / Injury' counts include only violent incidents (homicide, rape, robbery, and aggravated assault) in which one or more victims received a fatal or non-fatal gunshot wound. Suicides, suicide attempts, and accidental shootings are excluded. 'Property Damage' counts include all incidents that (1) include a 'Damage to Property' (NIBRS 290) offense, and (2) list a firearm in the Weapons/Tool' section of the incident report. Unfounded incidents are excluded from these counts.

YTD Gunshot Victims - Madison Precinct

Gunshot Homicides / Injuries				
Zone	Prior YTD	YTD	Change	Percent Change
711	2	2	0	0.0%
713	1	0	-1	-100.0%
715	1	3	2	200.0%
721	3	8	5	166.7%
723	1	1	0	0.0%
725	0	0	0	-
727	1	1	0	0.0%
Total	**9**	**15**	**6**	**66.7%**

Property Damage with Firearm				
Zone	Prior YTD	YTD	Change	Percent Change
711	1	0	-1	-100.0%
713	2	4	2	100.0%
715	4	7	3	75.0%
721	11	12	1	9.1%
723	2	4	2	100.0%
725	3	4	1	33.3%
727	6	7	1	16.7%
Total	**29**	**38**	**9**	**31.0%**

Age of Victim - Gunshot Homicides / Injuries						
Age	Prior YTD	Percent of Total	YTD	Percent of Total	Change	Percent Change
0-12	0	0.0%	0	0.0%	0	-
13-17	1	11.1%	2	13.3%	1	100.0%
18-24	5	55.6%	5	33.3%	0	0.0%
25-34	0	0.0%	6	40.0%	6	-
35-44	3	33.3%	0	0.0%	-3	-100.0%
45-54	0	0.0%	0	0.0%	0	-
55-64	0	0.0%	1	6.7%	1	-
65+	0	0.0%	0	0.0%	0	-
Unk	0	0.0%	1	6.7%	1	-

Annual Totals - Gunshot Homicides / Injuries

Green Line Represents the Previous 16 Year Average

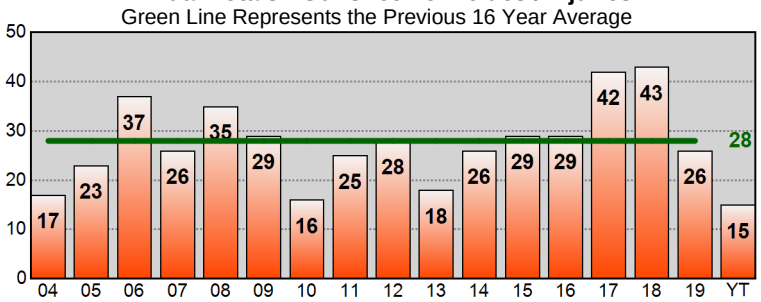

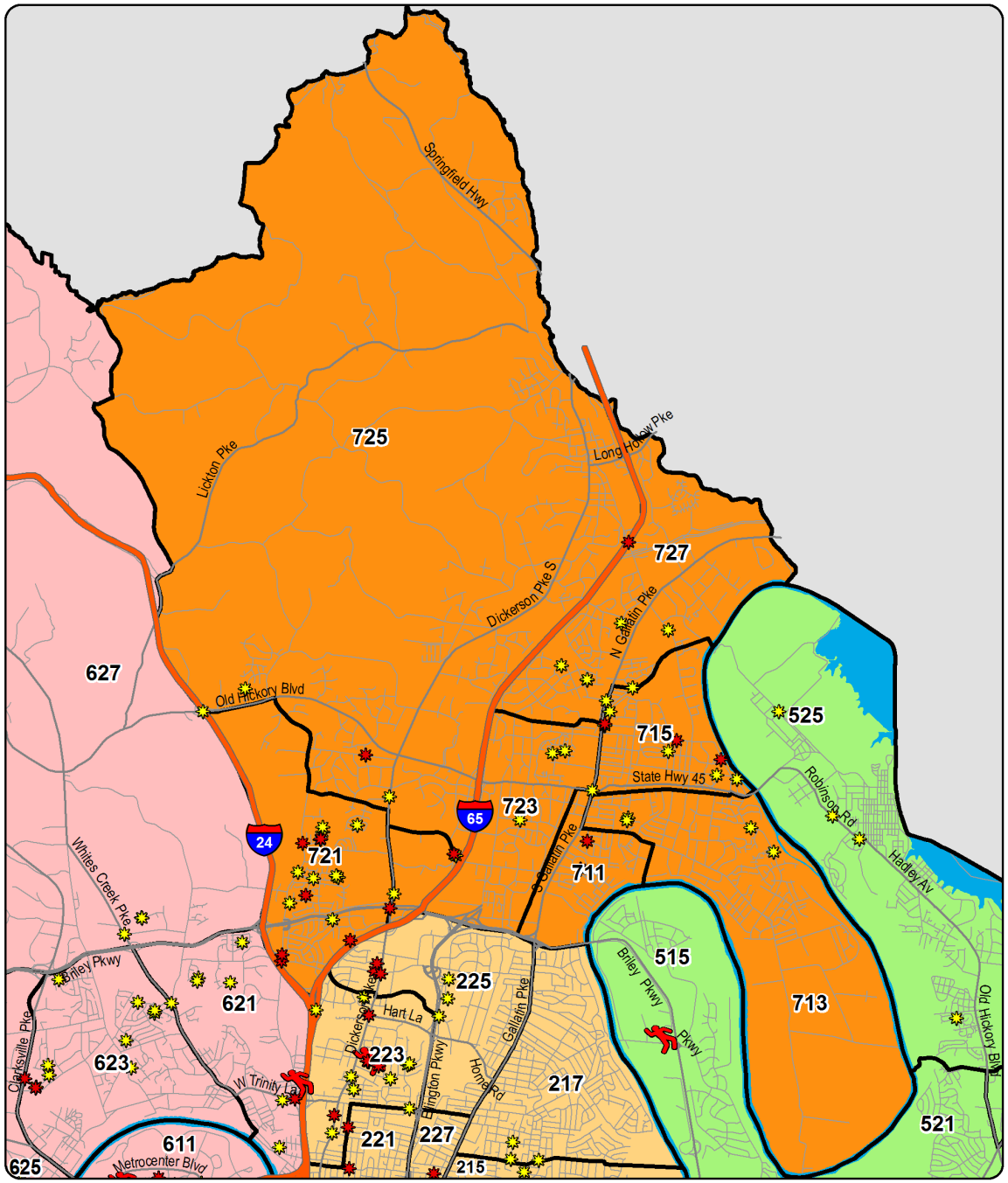

YTD Shootings Gunshot Homicide Gunshot Injury Property Damage Involving Firearm

Sourced from MNPD ARMS on 5/27/2020 9:10:08 AM. The information in this report is sourced from incident reports using UCR definitions and reporting guidelines, based on the date when the crime was reported, and aggregated by incident location. 'Gunshot Homicide / Injury' counts include only violent incidents (homicide, rape, robbery, and aggravated assault) in which one or more victims received a fatal or non-fatal gunshot wound. Suicides, suicide attempts, and accidental shootings are excluded. 'Property Damage' counts include all incidents that (1) include a 'Damage to Property' (NIBRS 290) offense, and (2) list a firearm in the Weapons/Tool' section of the incident report. Unfounded incidents are excluded from these counts.

YTD Gunshot Victims - Midtown Hills Precinct

Gunshot Homicides / Injuries				
Zone	Prior YTD	YTD	Change	Percent Change
811	2	1	-1	-50.0%
813	0	1	1	-
815	0	0	0	-
821	3	1	-2	-66.7%
823	0	0	0	-
825	0	2	2	-
831	3	1	-2	-66.7%
833	0	0	0	-
835	0	1	1	-
Total	**8**	**7**	**-1**	**-12.5%**

Property Damage with Firearm				
Zone	Prior YTD	YTD	Change	Percent Change
811	2	2	0	0.0%
813	1	1	0	0.0%
815	0	1	1	-
821	0	3	3	-
823	0	3	3	-
825	2	0	-2	-100.0%
831	5	6	1	20.0%
833	0	2	2	-
835	1	2	1	100.0%
Total	**11**	**20**	**9**	**81.8%**

Age of Victim - Gunshot Homicides / Injuries						
Age	Prior YTD	Percent of Total	YTD	Percent of Total	Change	Percent Change
0-12	0	0.0%	0	0.0%	0	-
13-17	0	0.0%	1	14.3%	1	-
18-24	2	25.0%	3	42.9%	1	50.0%
25-34	4	50.0%	3	42.9%	-1	-25.0%
35-44	1	12.5%	0	0.0%	-1	-100.0%
45-54	1	12.5%	0	0.0%	-1	-100.0%
55-64	0	0.0%	0	0.0%	0	-
65+	0	0.0%	0	0.0%	0	-

Annual Totals - Gunshot Homicides / Injuries

Green Line Represents the Previous 16 Year Average

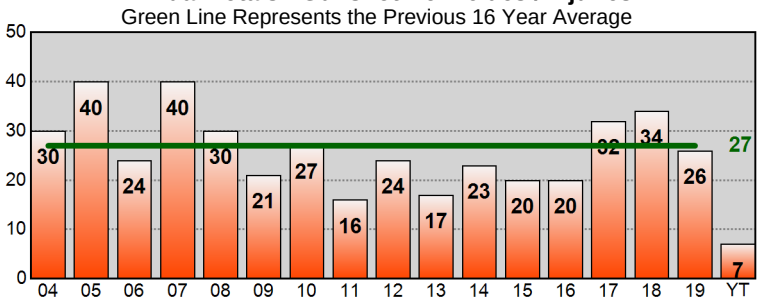

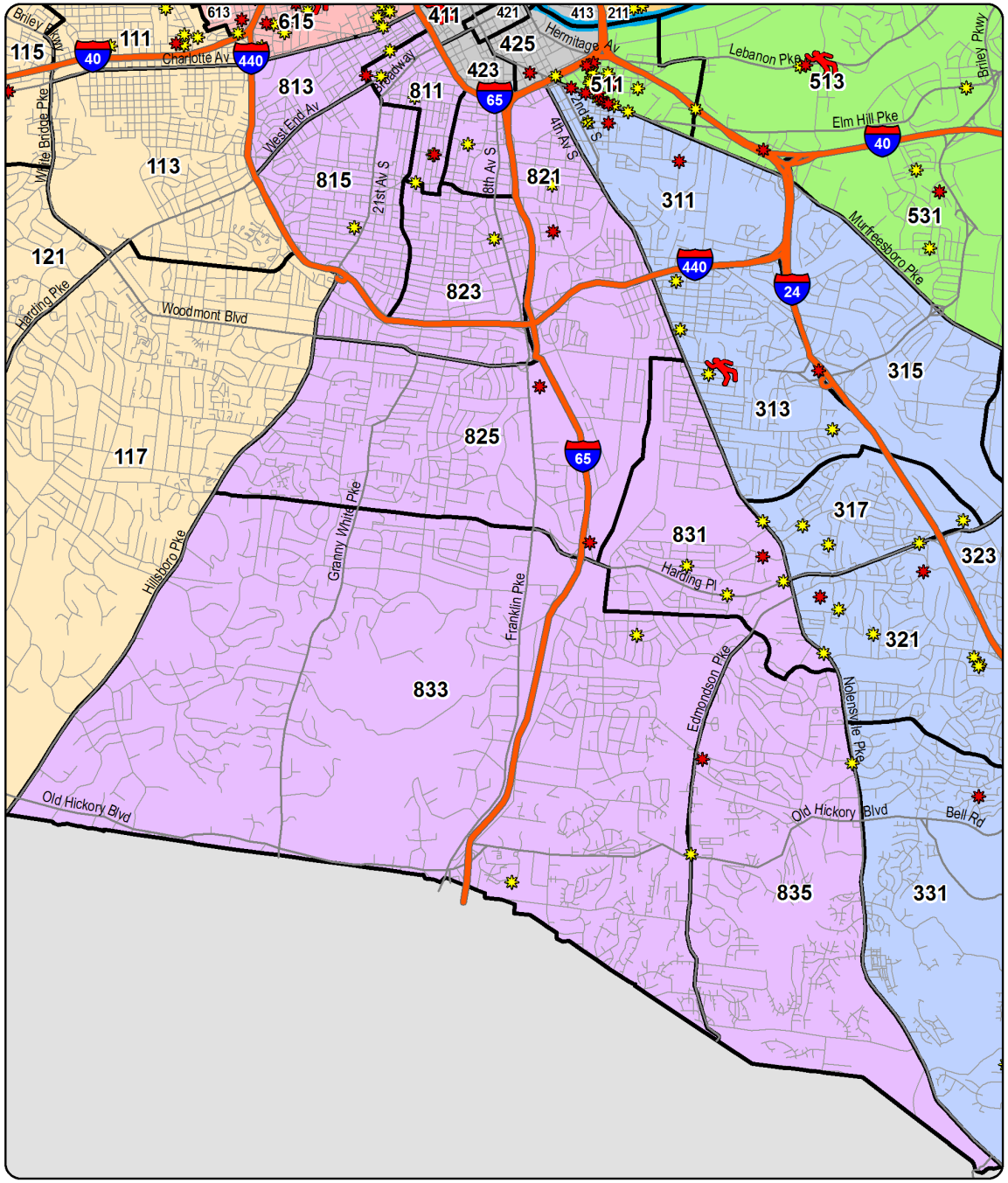

YTD Shootings Gunshot Homicide Gunshot Injury Property Damage Involving Firearm

Sourced from MNPD ARMS on 5/27/2020 9:10:09 AM. The information in this report is sourced from incident reports using UCR definitions and reporting guidelines, based on the date when the crime was reported, and aggregated by incident location. 'Gunshot Homicide / Injury' counts include only violent incidents (homicide, rape, robbery, and aggravated assault) in which one or more victims received a fatal or non-fatal gunshot wound. Suicides, suicide attempts, and accidental shootings are excluded. 'Property Damage' counts include all incidents that (1) include a 'Damage to Property' (NIBRS 290) offense, and (2) list a firearm in the Weapons/Tool' section of the incident report. Unfounded incidents are excluded from these counts.

West Precinct - Burglary and Theft from Vehicle Counts for the Past Two Weeks

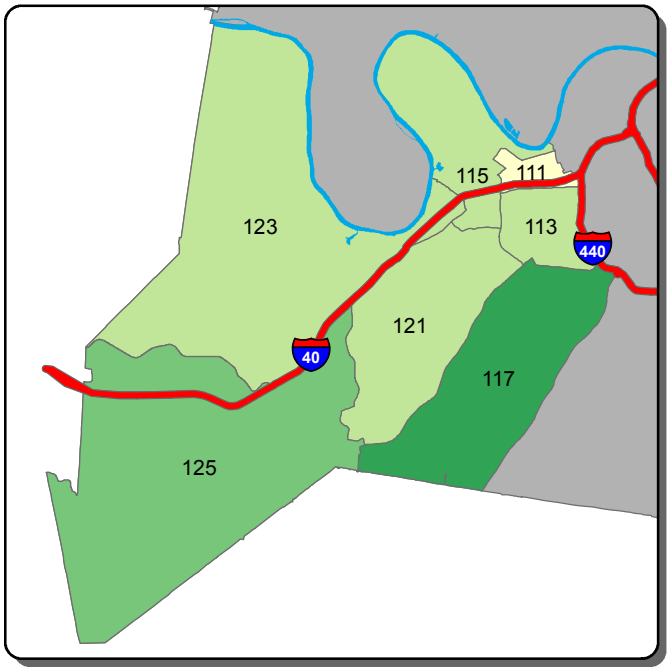

Burglary - A Shift

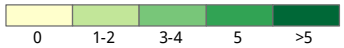

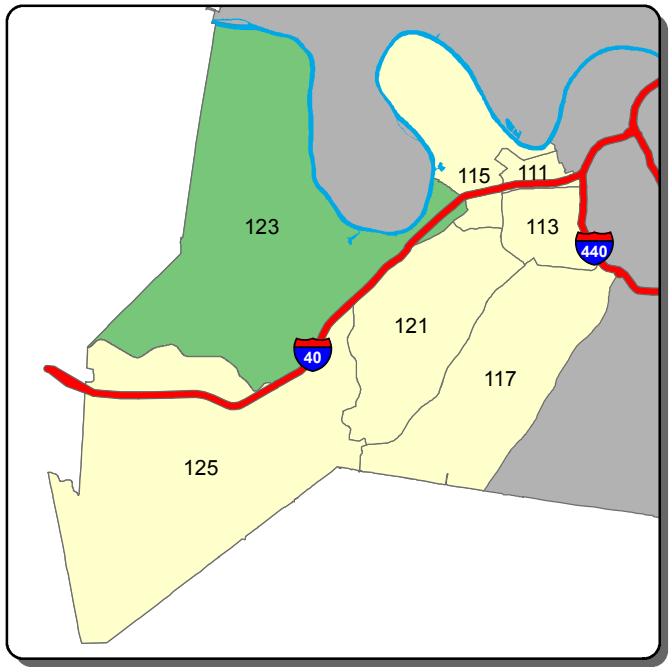

Burglary - B Shift

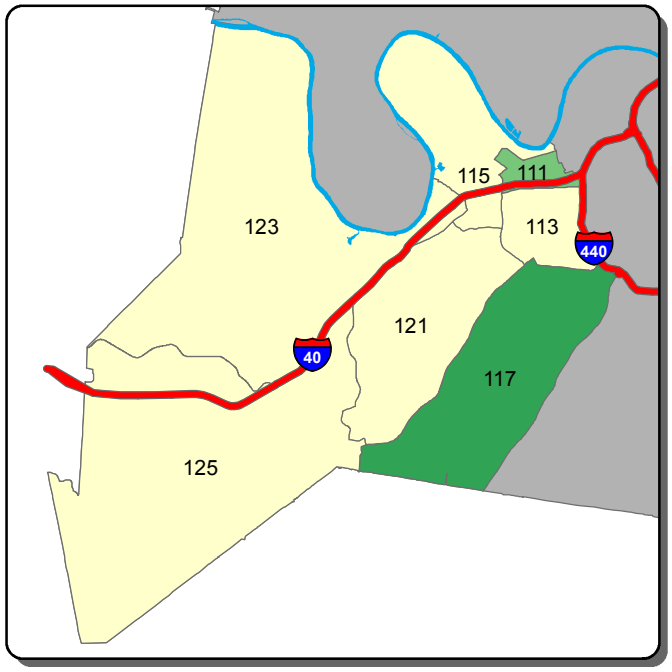

Burglary - C Shift

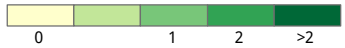

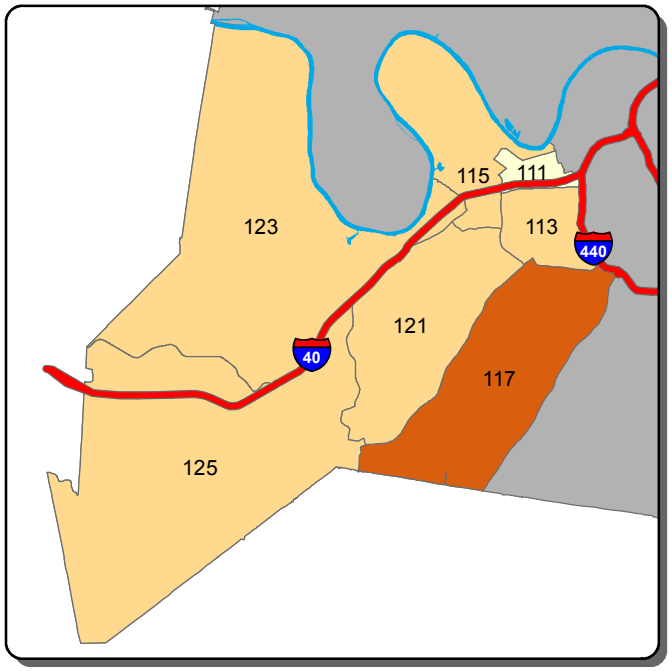

Theft from Vehicle - A Shift

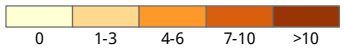

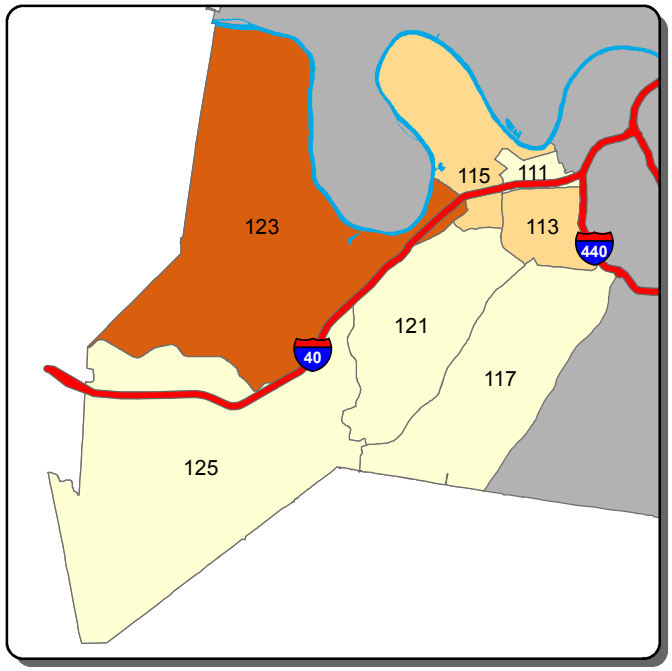

Theft from Vehicle - B Shift

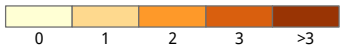

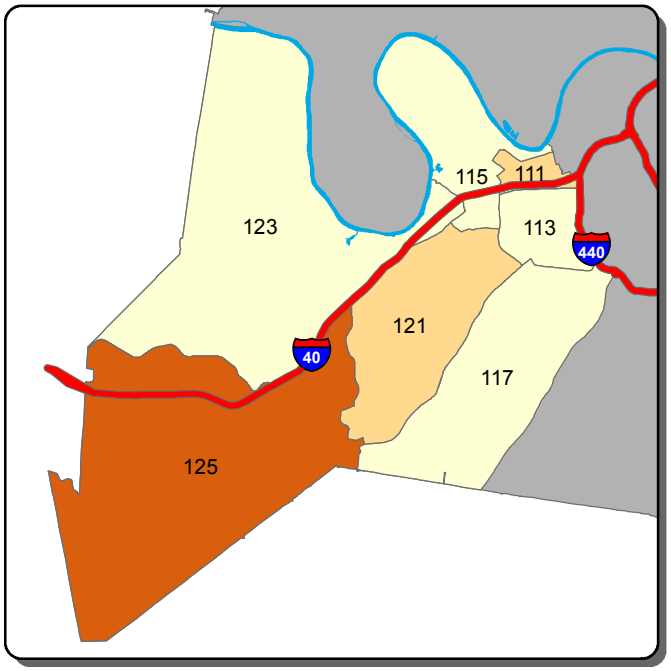

Theft from Vehicle - C Shift

Information summarized for CompStat week ending 5/23/2020

Sourced from MNPD ARMS on 5/27/2020. Data taken from incident reports using Uniform Crime Reporting definitions and guidelines, based on the date and time when the inicident was reported. 'A, B, and C Shift' refer to the following time periods: A Shift = 0700 - 1500; B Shift = 1500 - 2300; C Shift = 2300 - 0700.

West Precinct - Aggravated Assault and Self Initiated CAD Counts for the Past Two Weeks

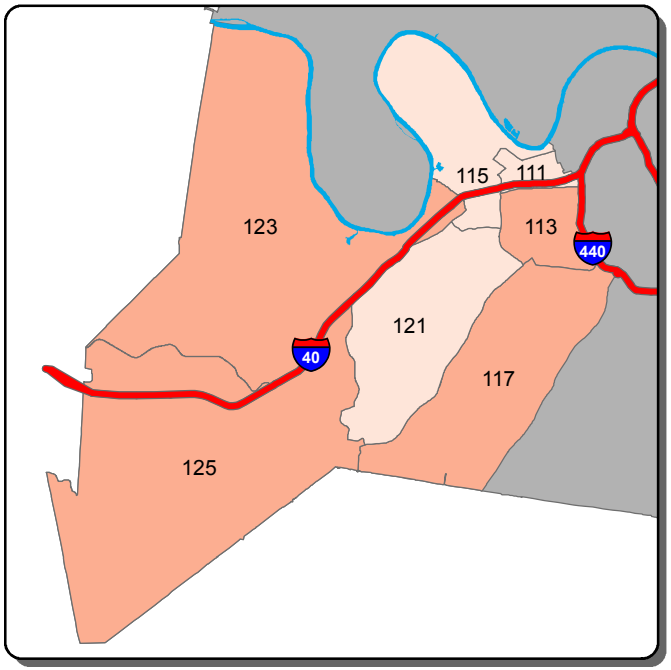

Aggravated Assault - A Shift

0 1 2 >2

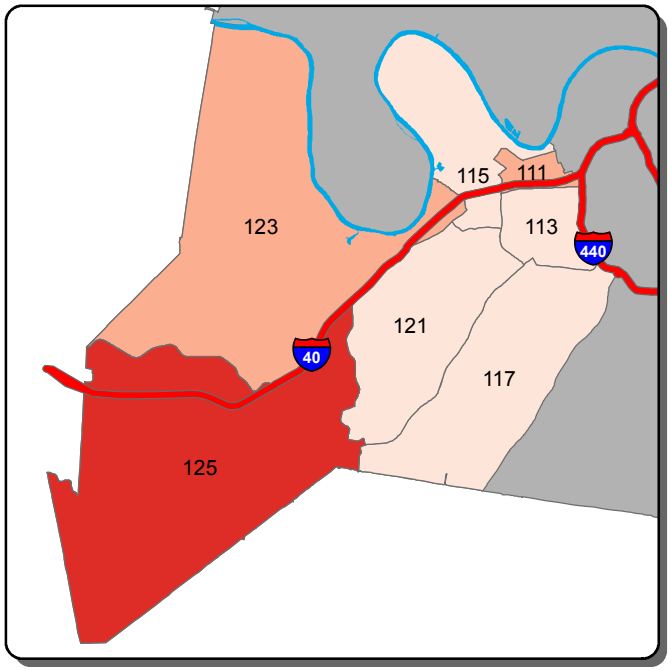

Aggravated Assault - B Shift

0 1 2 >2

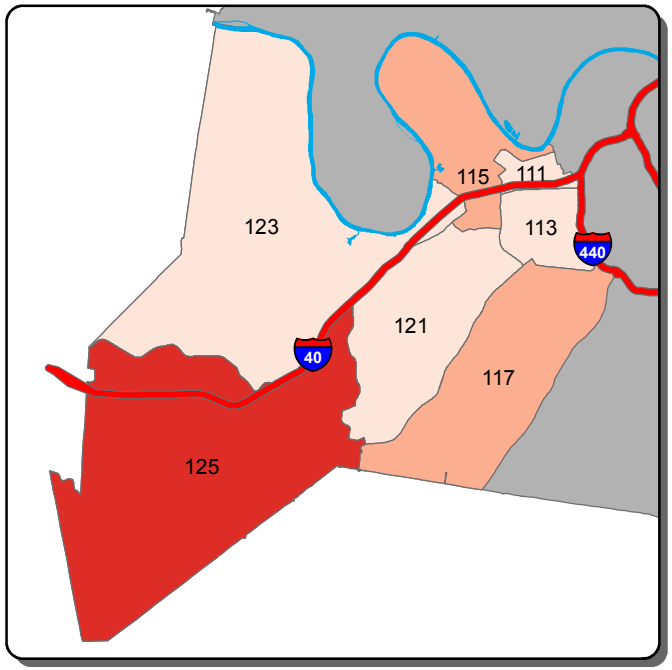

Aggravated Assault - C Shift

0 1 2 >2

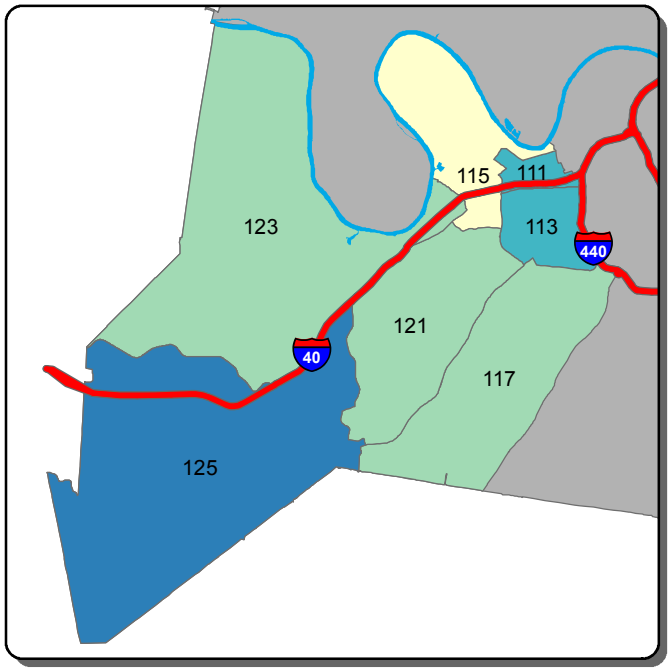

Self Initiated CAD - A Shift

0-58 59-82 83-106 107-131 >131

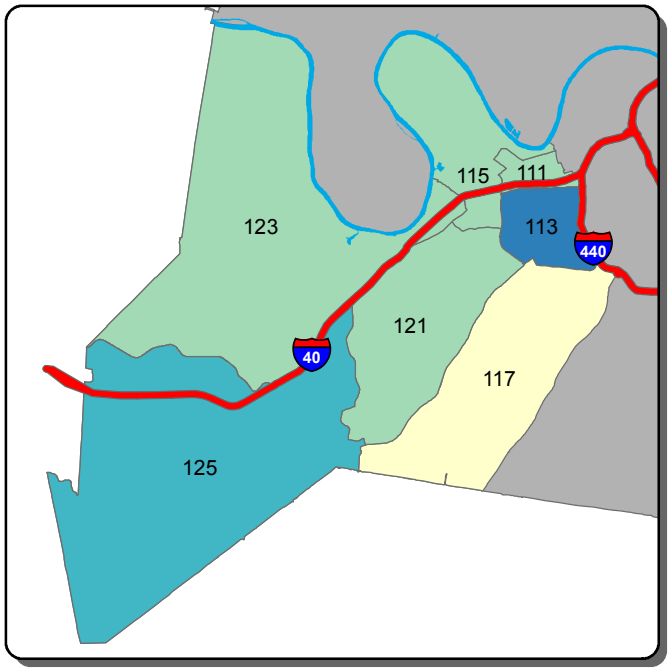

Self Initiated CAD - B Shift

0-57 58-80 81-103 104-126 >126

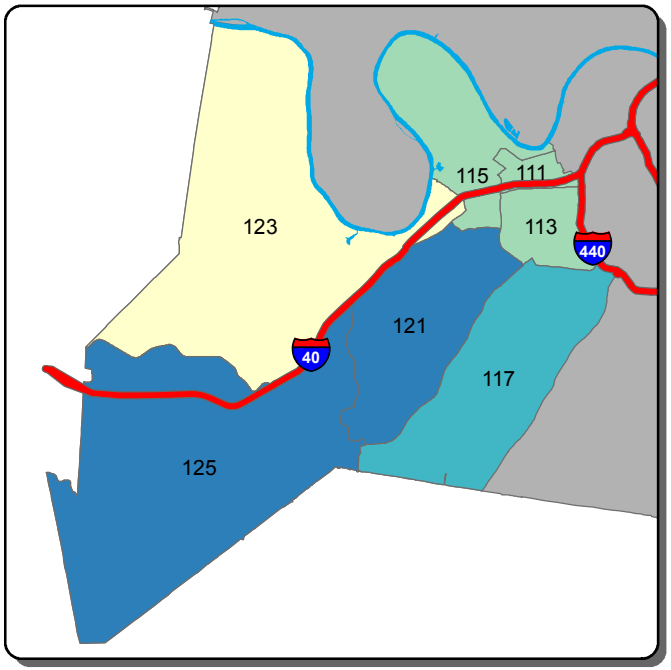

Self Initiated CAD - C Shift

0-97 98-148 149-199 200-250 >250

Information summarized for CompStat week ending 5/23/2020

Sourced from MNPD ARMS on 5/27/2020. Data taken from incident reports using Uniform Crime Reporting definitions and guidelines, based on the date and time when the inicident was reported. 'A, B, and C Shift' refer to the following time periods: A Shift = 0700 - 1500; B Shift = 1500 - 2300; C Shift = 2300 - 0700.

East Precinct - Burglary and Theft from Vehicle Counts for the Past Two Weeks

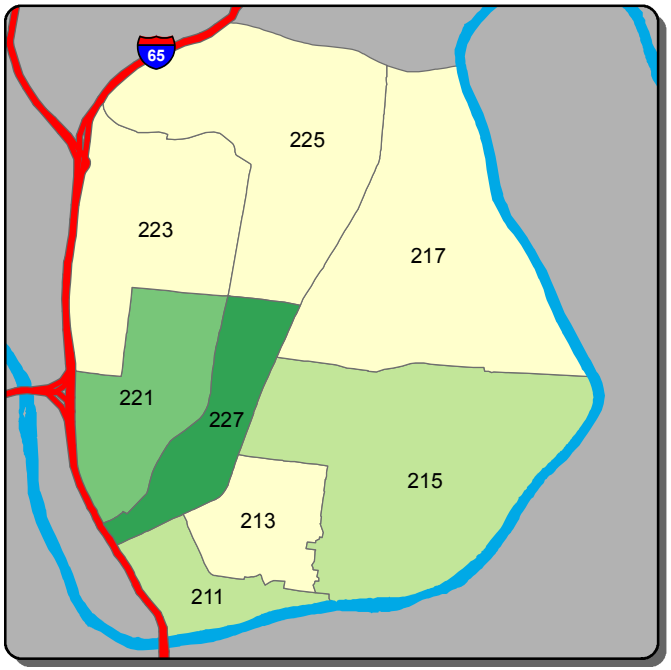

Burglary - A Shift

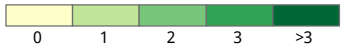

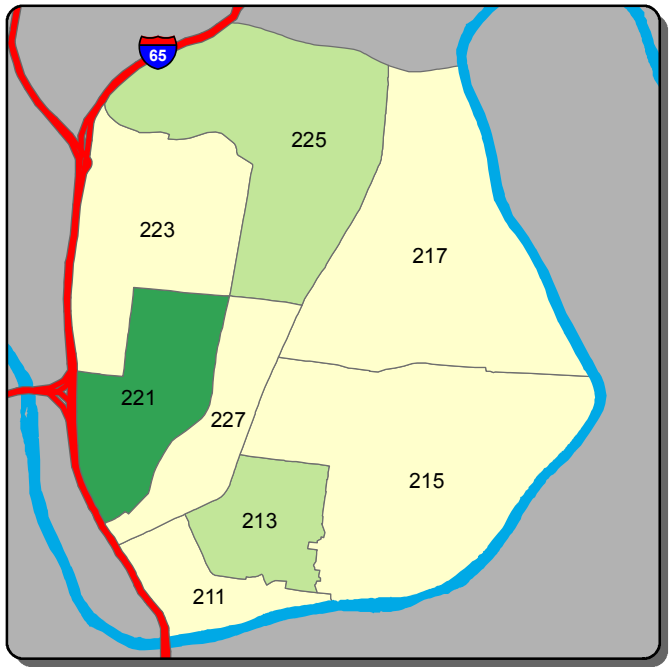

Burglary - B Shift

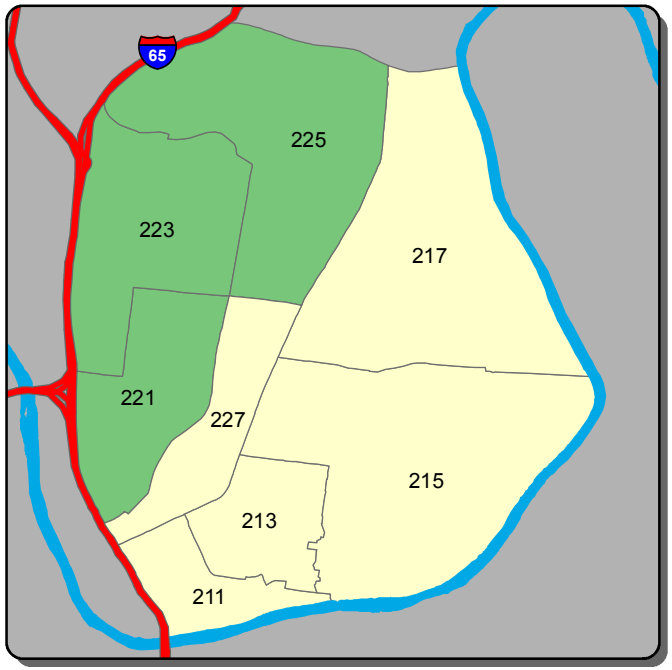

Burglary - C Shift

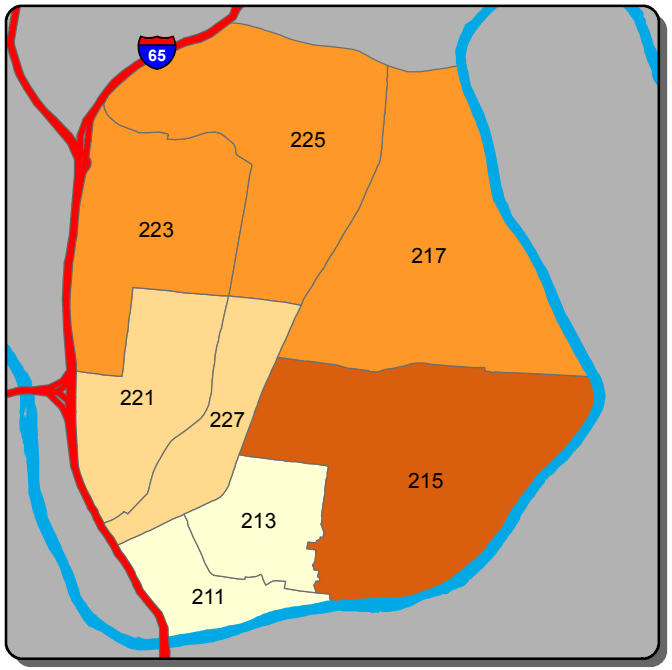

Theft from Vehicle - A Shift

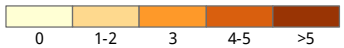

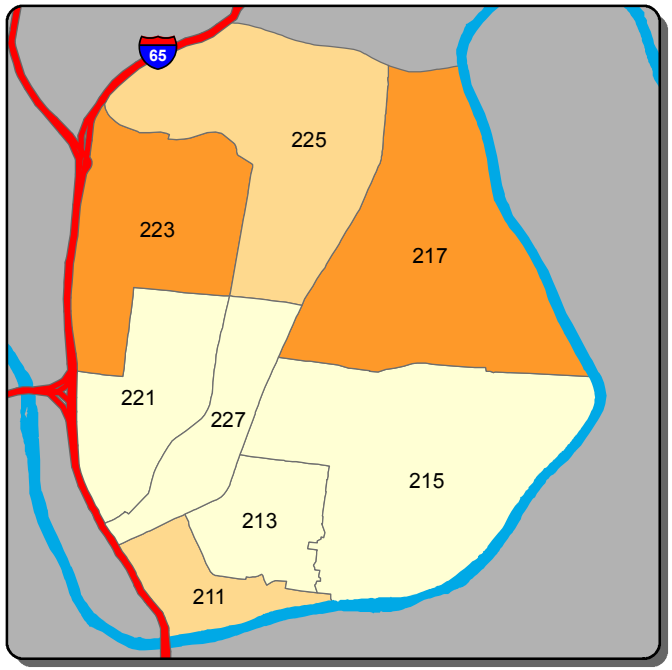

Theft from Vehicle - B Shift

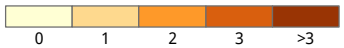

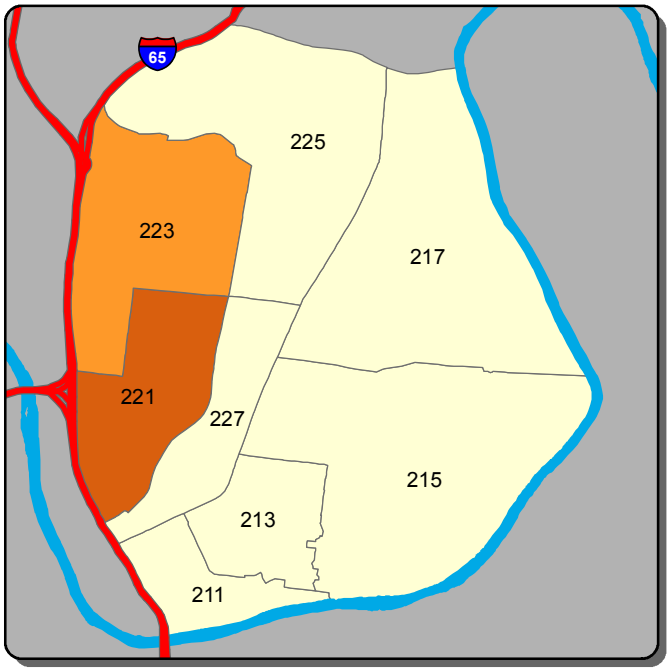

Theft from Vehicle - C Shift

Information summarized for CompStat week ending 5/23/2020

Sourced from MNPD ARMS on 5/27/2020. Data taken from incident reports using Uniform Crime Reporting definitions and guidelines, based on the date and time when the inicident was reported. 'A, B, and C Shift' refer to the following time periods: A Shift = 0700 - 1500; B Shift = 1500 - 2300; C Shift = 2300 - 0700.

East Precinct - Aggravated Assault and Self Initiated CAD Counts for the Past Two Weeks

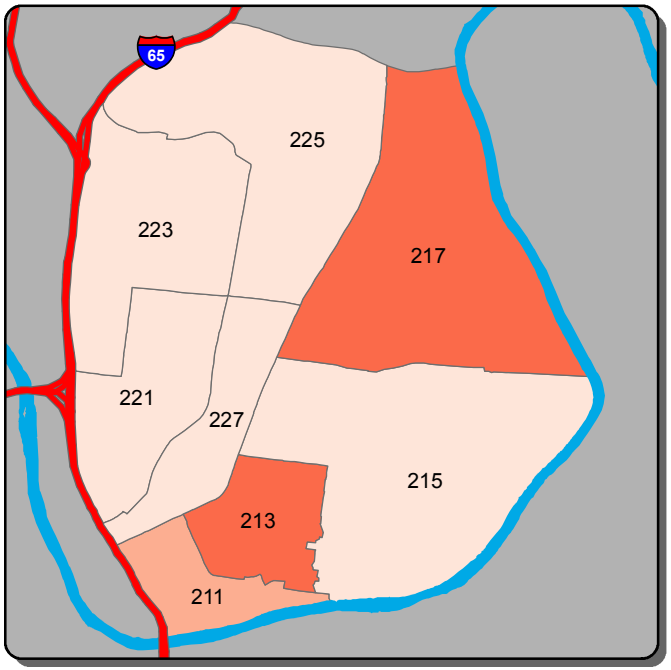

Aggravated Assault - A Shift

0	1	2	>2

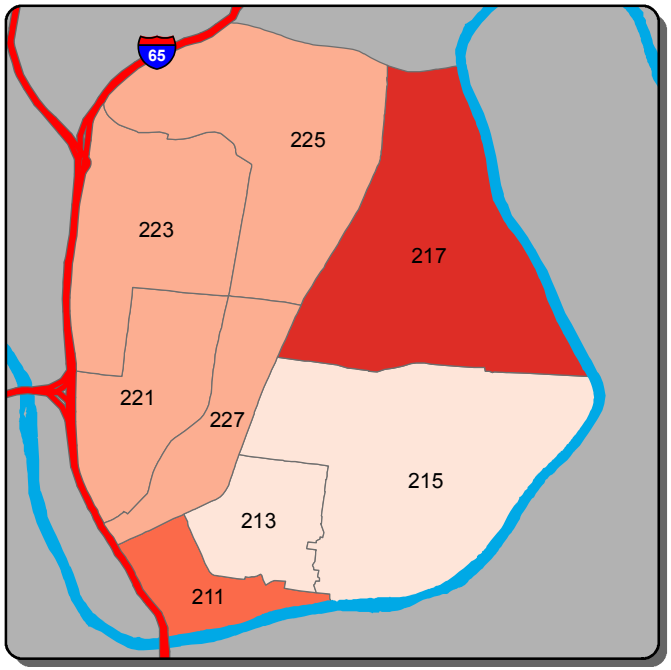

Aggravated Assault - B Shift

0	1-3	4-5	6-7	>7

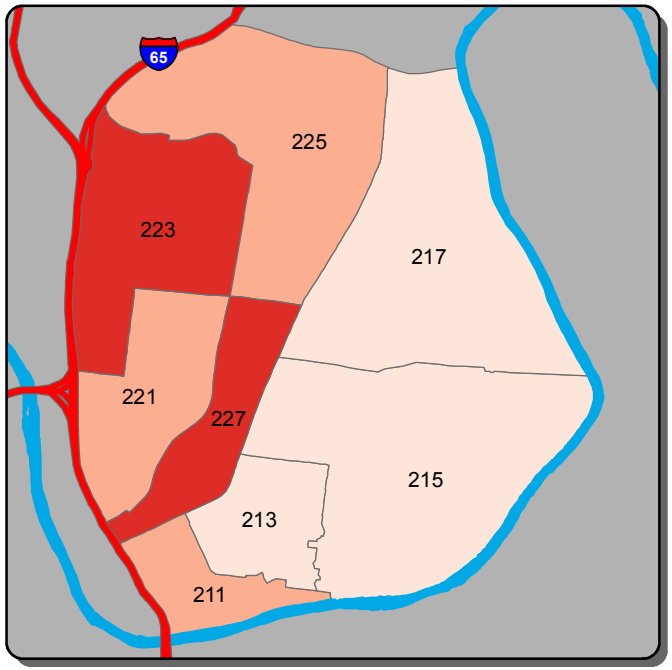

Aggravated Assault - C Shift

0	1	2-3	4-5	>5

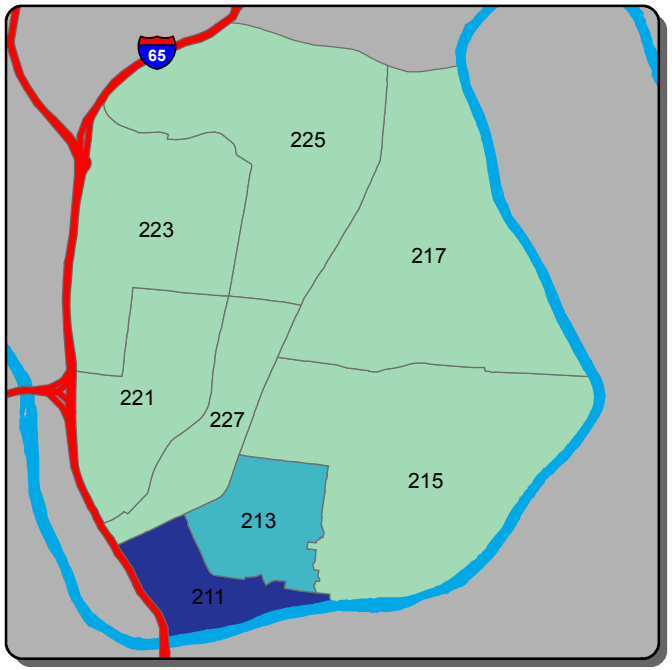

Self Initiated CAD - A Shift

0-3	4-89	90-176	177-262	>262

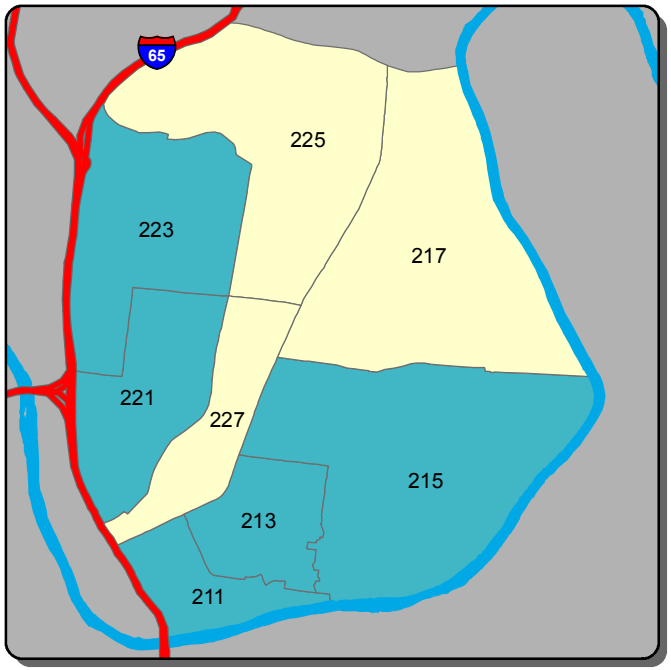

Self Initiated CAD - B Shift

0-56	57-72	73-88	89-104	>104

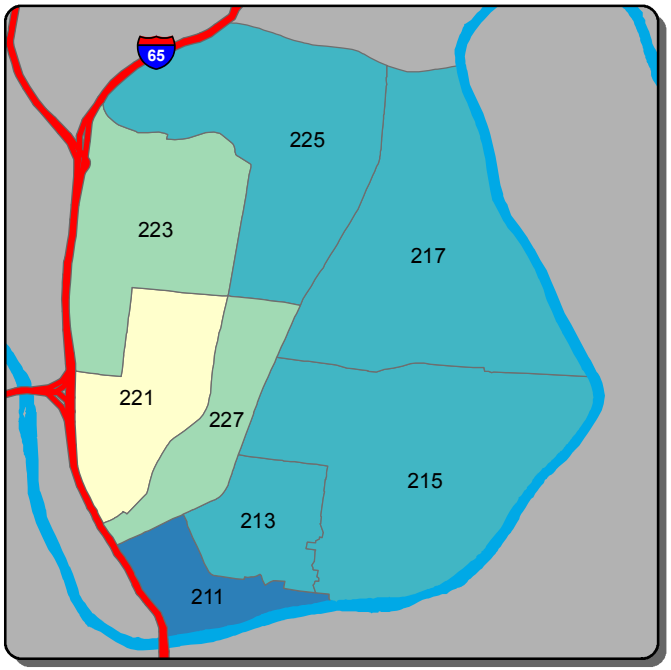

Self Initiated CAD - C Shift

0-76	77-86	87-97	98-107	>107

Information summarized for CompStat week ending 5/23/2020

Sourced from MNPD ARMS on 5/27/2020. Data taken from incident reports using Uniform Crime Reporting definitions and guidelines, based on the date and time when the inicident was reported. 'A, B, and C Shift' refer to the following time periods: A Shift = 0700 - 1500; B Shift = 1500 - 2300; C Shift = 2300 - 0700.

South Precinct - Burglary and Theft from Vehicle Counts for the Past Two Weeks

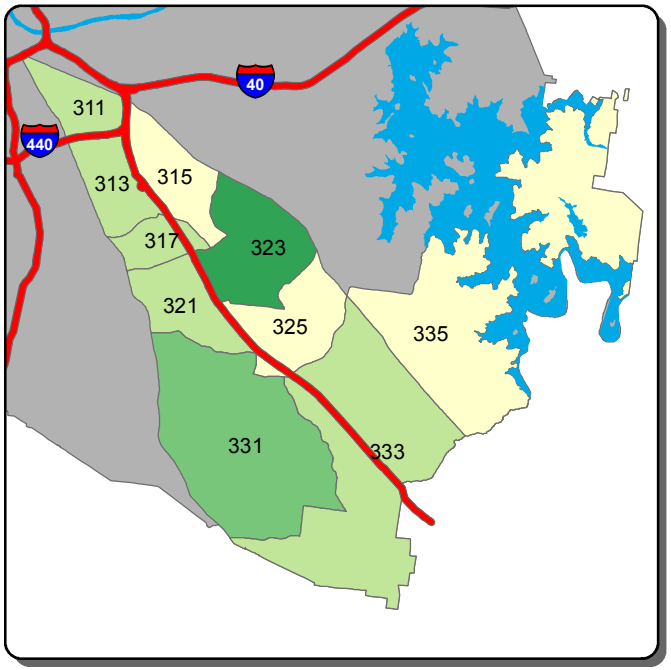

Burglary - A Shift

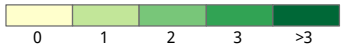

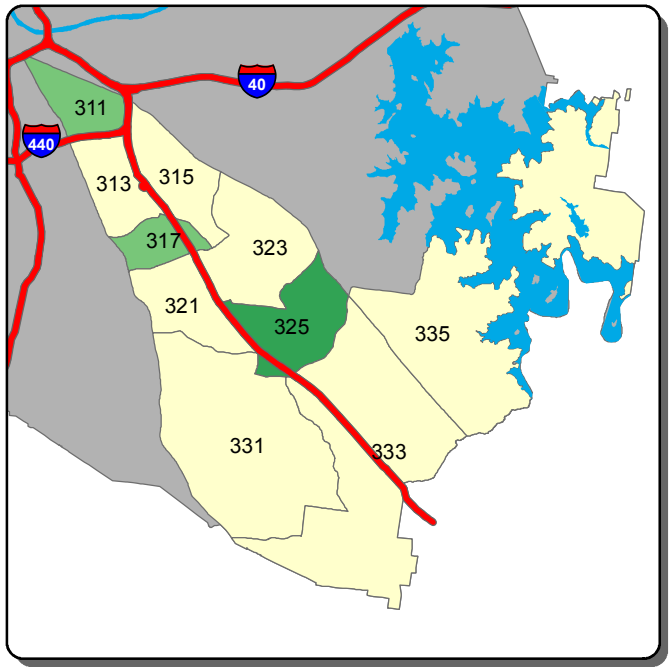

Burglary - B Shift

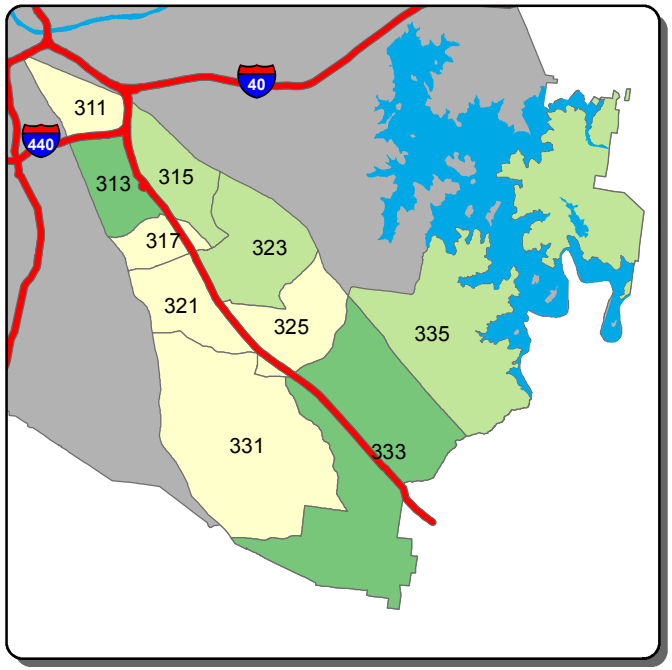

Burglary - C Shift

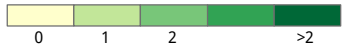

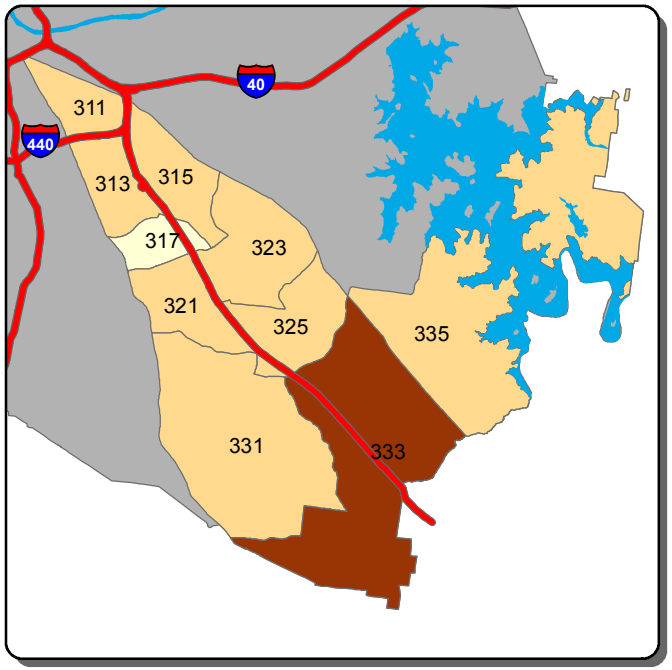

Theft from Vehicle - A Shift

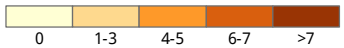

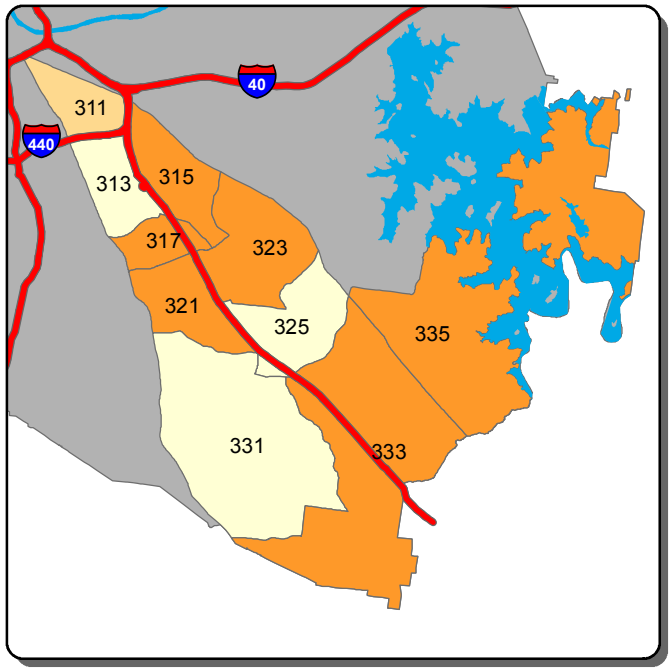

Theft from Vehicle - B Shift

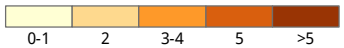

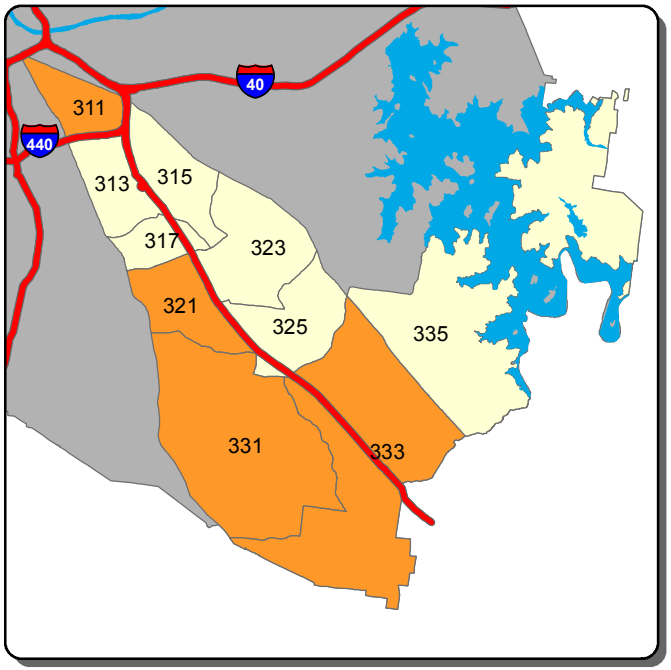

Theft from Vehicle - C Shift

Information summarized for CompStat week ending 5/23/2020

Sourced from MNPD ARMS on 5/27/2020. Data taken from incident reports using Uniform Crime Reporting definitions and guidelines, based on the date and time when the inicident was reported. 'A, B, and C Shift' refer to the following time periods: A Shift = 0700 - 1500; B Shift = 1500 - 2300; C Shift = 2300 - 0700.

South Precinct - Aggravated Assault and Self Initiated CAD Counts for the Past Two Weeks

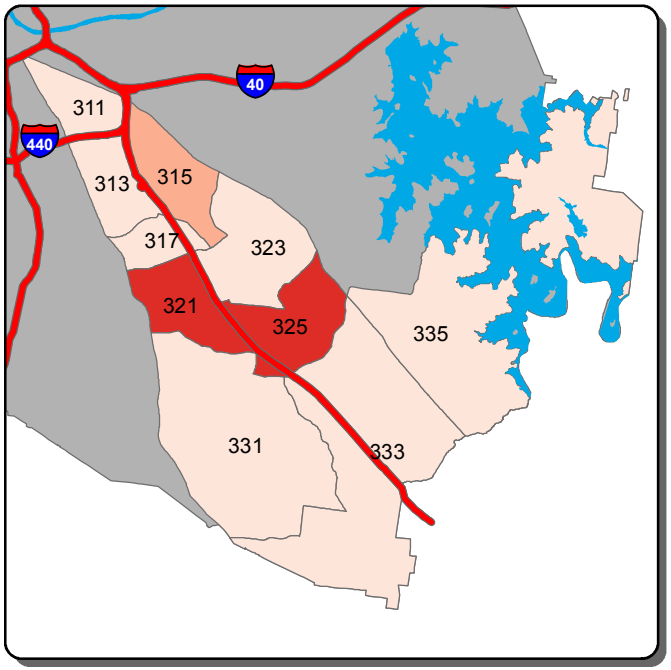

Aggravated Assault - A Shift

0 | 1 | 2 | >2

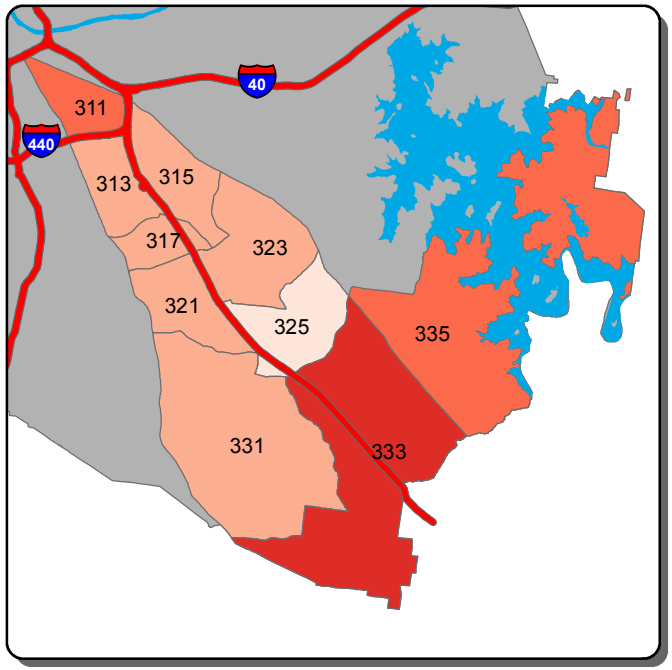

Aggravated Assault - B Shift

0 | 1-2 | 3-4 | 5 | >5

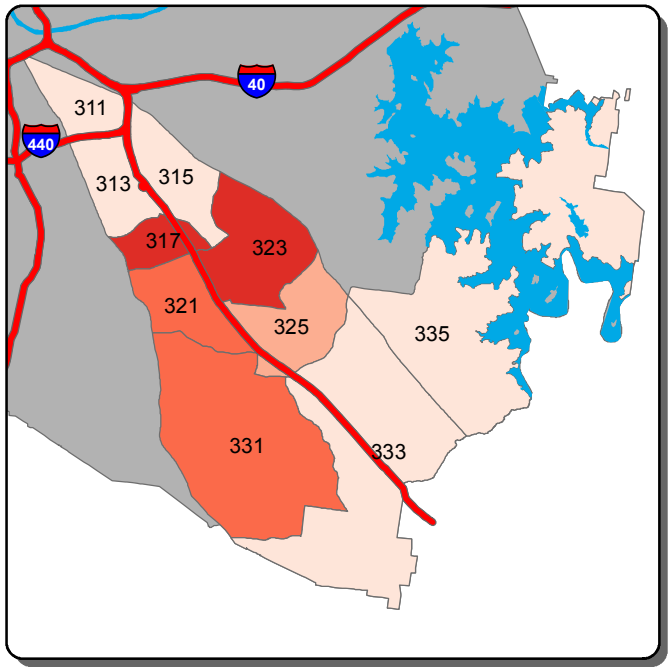

Aggravated Assault - C Shift

0 | 1 | 2 | 3-4 | >4

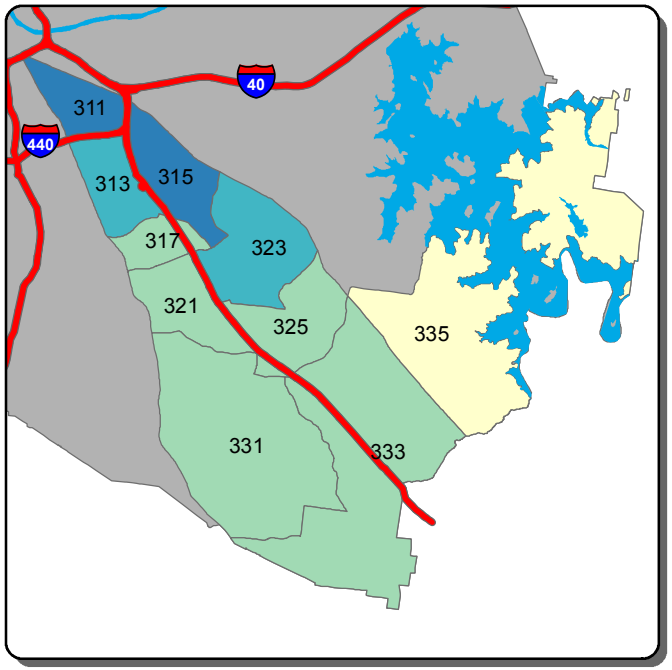

Self Initiated CAD - A Shift

0-15 | 16-37 | 38-59 | 60-81 | >81

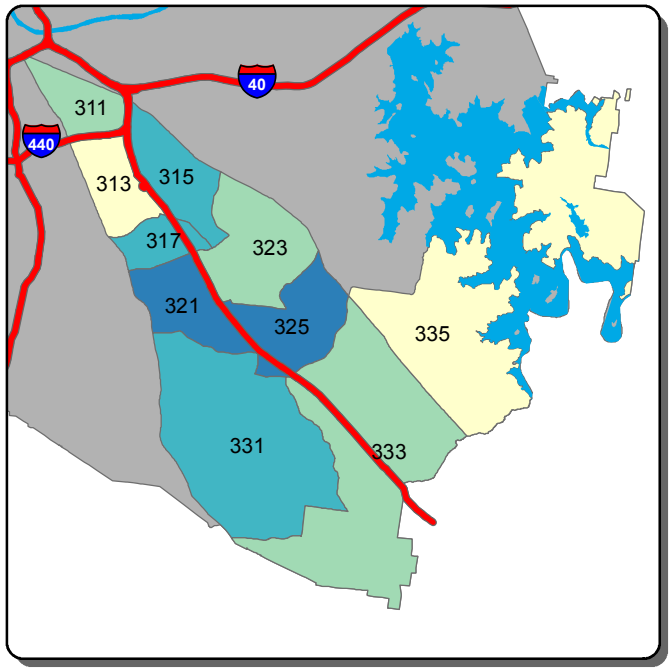

Self Initiated CAD - B Shift

0-62 | 63-88 | 89-114 | 115-141 | >141

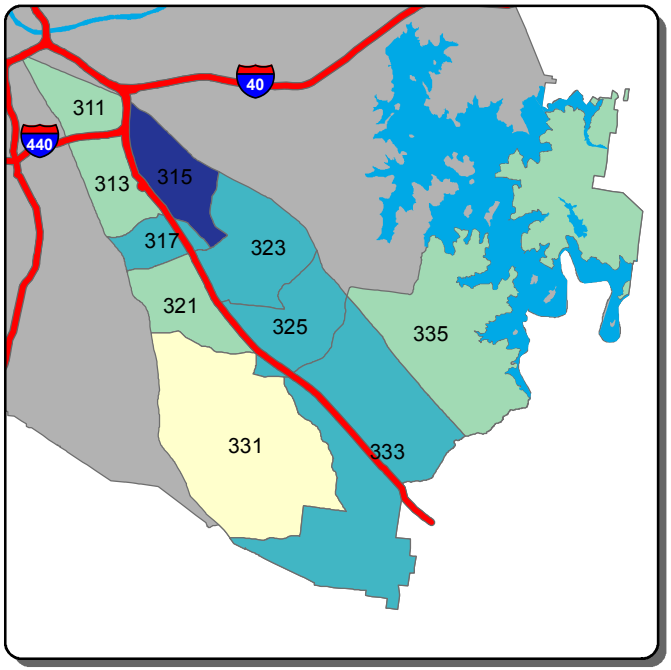

Self Initiated CAD - C Shift

0-18 | 19-39 | 40-60 | 61-82 | >82

Information summarized for CompStat week ending 5/23/2020

Sourced from MNPD ARMS on 5/27/2020. Data taken from incident reports using Uniform Crime Reporting definitions and guidelines, based on the date and time when the inicident was reported. 'A, B, and C Shift' refer to the following time periods: A Shift = 0700 - 1500; B Shift = 1500 - 2300; C Shift = 2300 - 0700.

Central Precinct - Burglary and Theft from Vehicle Counts for the Past Two Weeks

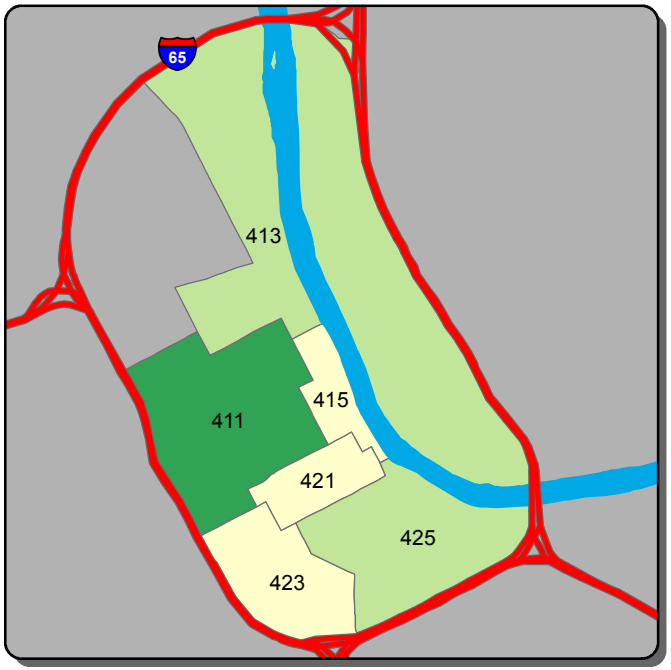

Burglary - A Shift

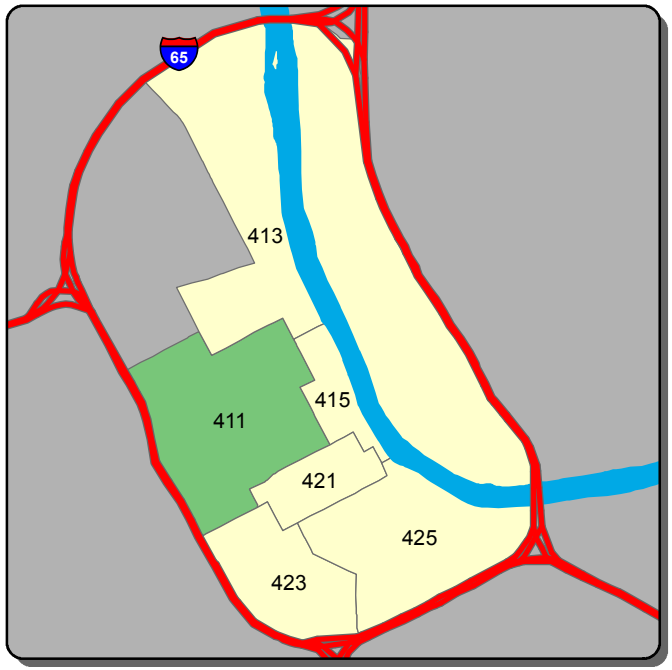

Burglary - B Shift

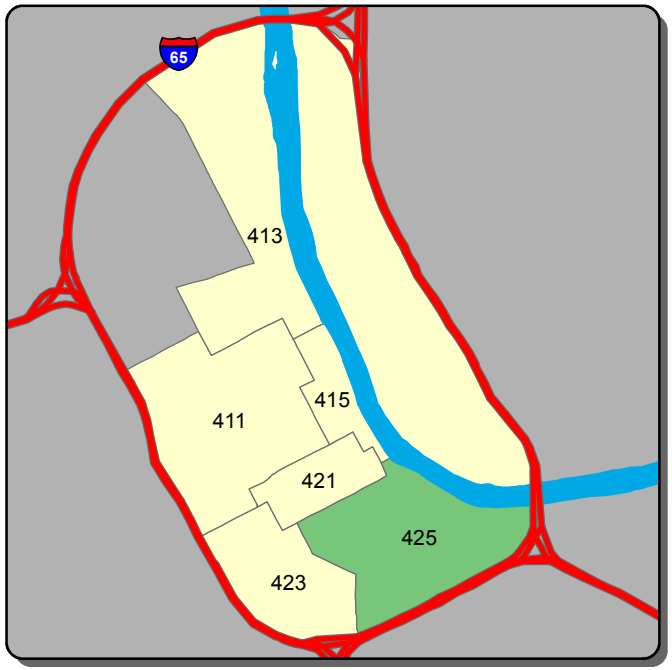

Burglary - C Shift

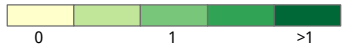

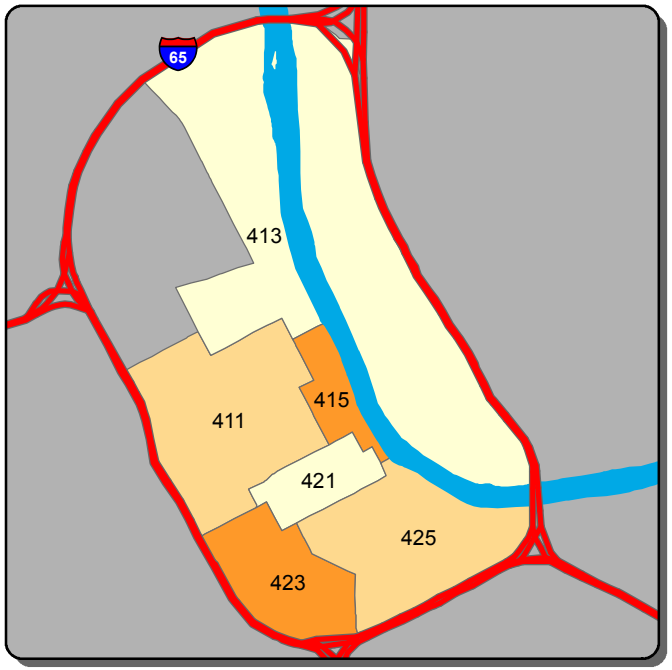

Theft from Vehicle - A Shift

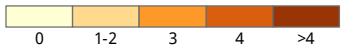

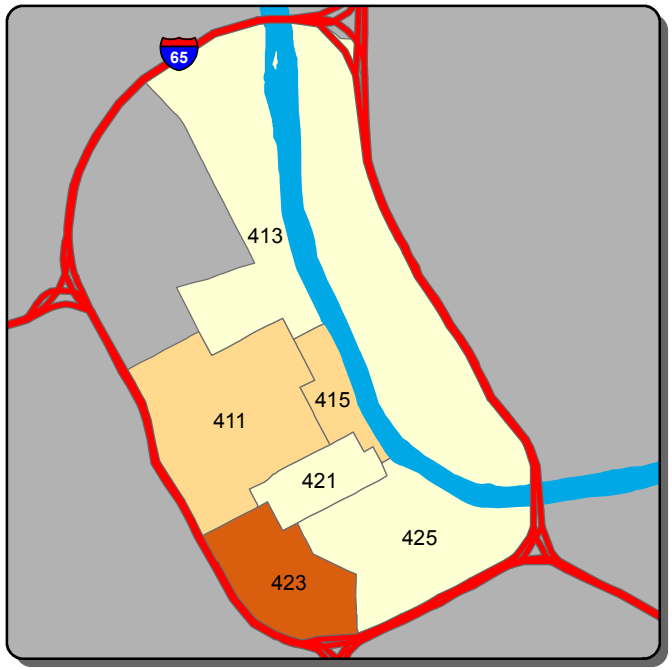

Theft from Vehicle - B Shift

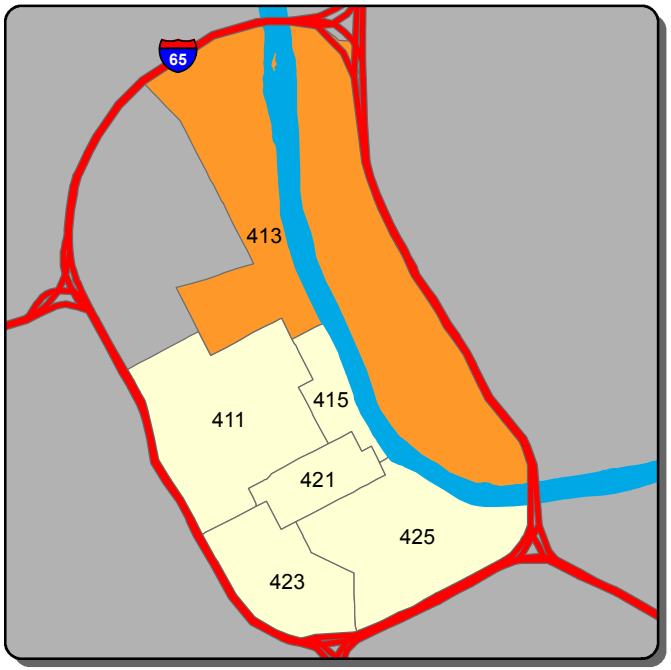

Theft from Vehicle - C Shift

Information summarized for CompStat week ending 5/23/2020

Sourced from MNPD ARMS on 5/27/2020. Data taken from incident reports using Uniform Crime Reporting definitions and guidelines, based on the date and time when the inicident was reported. 'A, B, and C Shift' refer to the following time periods: A Shift = 0700 - 1500; B Shift = 1500 - 2300; C Shift = 2300 - 0700.

Central Precinct - Aggravated Assault and Self Initiated CAD Counts for the Past Two Weeks

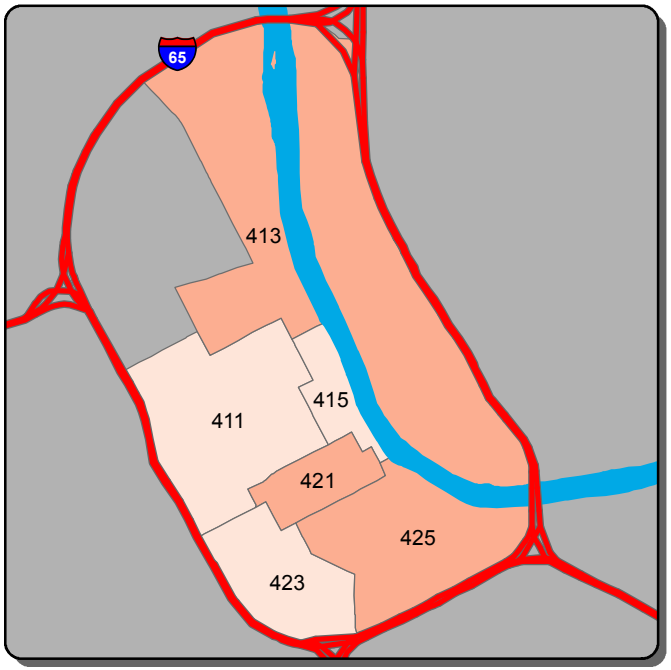

Aggravated Assault - A Shift

0	1	2	>2

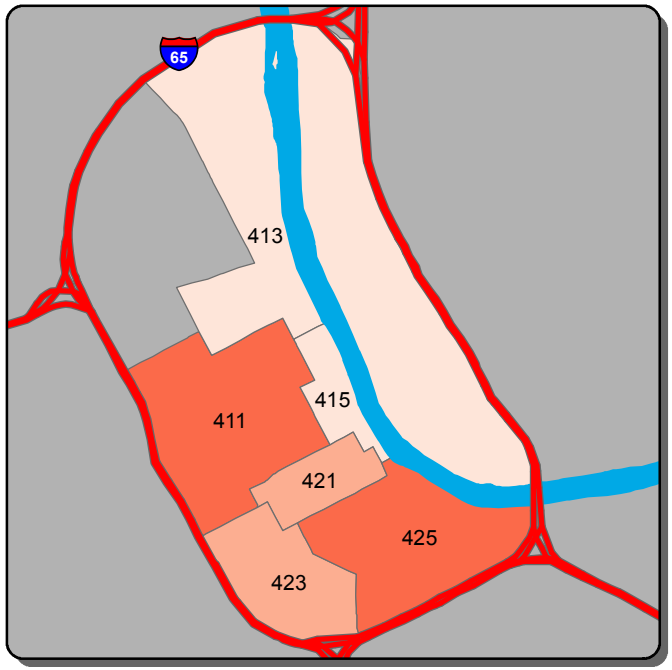

Aggravated Assault - B Shift

0	1-2	3	4	>4

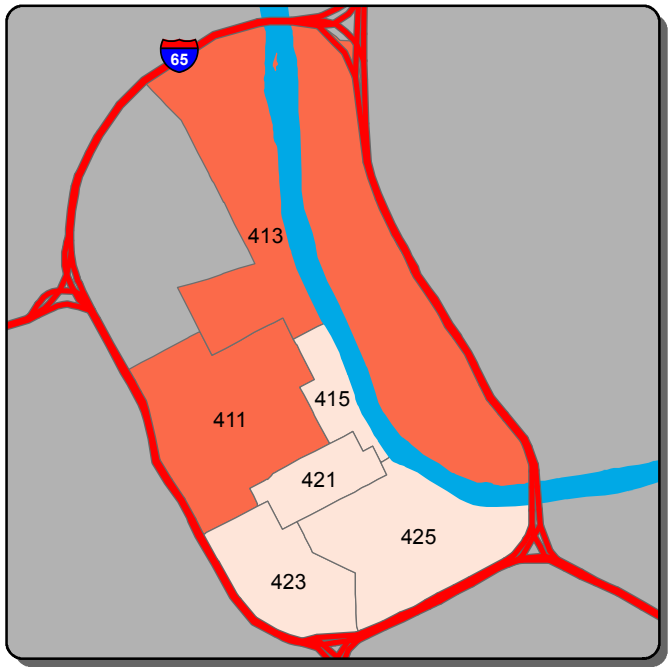

Aggravated Assault - C Shift

0	1	>1

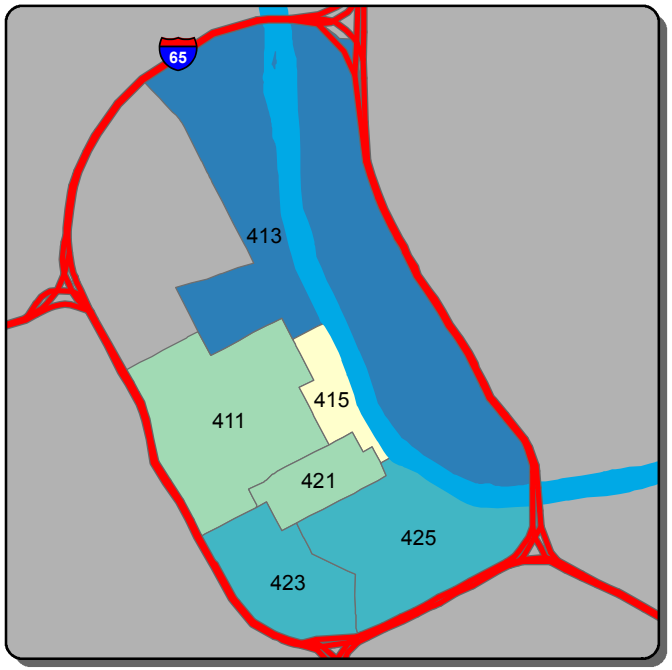

Self Initiated CAD - A Shift

0-124	125-154	155-183	184-213	>213

Self Initiated CAD - B Shift

0-65	66-153	154-240	241-327	>327

Self Initiated CAD - C Shift

0-60	61-121	122-183	184-244	>244

Information summarized for CompStat week ending 5/23/2020

Sourced from MNPD ARMS on 5/27/2020. Data taken from incident reports using Uniform Crime Reporting definitions and guidelines, based on the date and time when the inicident was reported. 'A, B, and C Shift' refer to the following time periods: A Shift = 0700 - 1500; B Shift = 1500 - 2300; C Shift = 2300 - 0700.

Hermitage Precinct - Burglary and Theft from Vehicle Counts for the Past Two Weeks

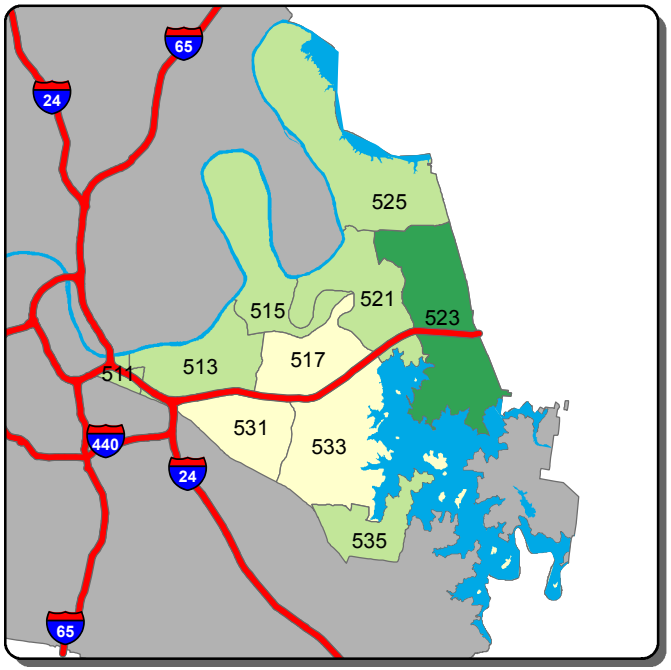

Burglary - A Shift

0 1 2 >2

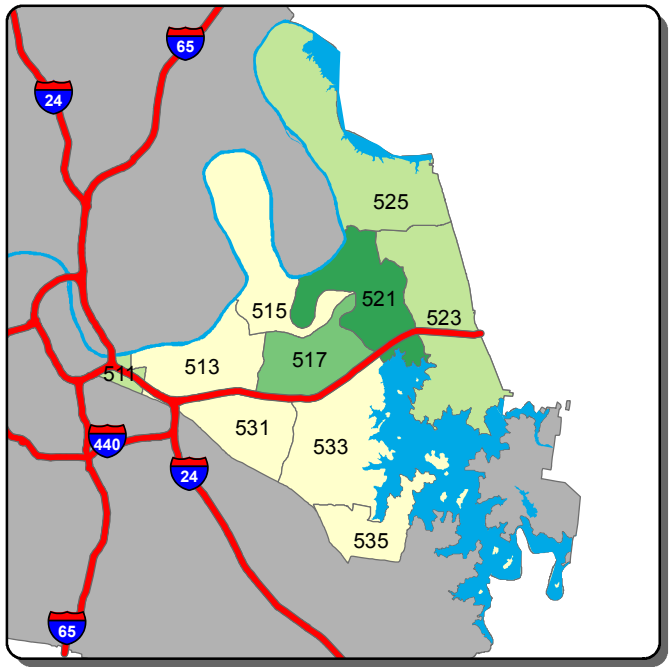

Burglary - B Shift

0 1 2 3 >3

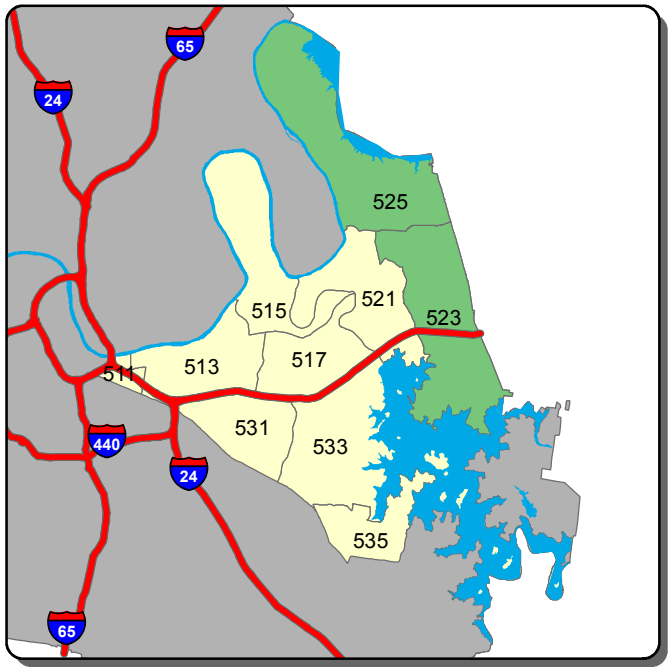

Burglary - C Shift

0 1 >1

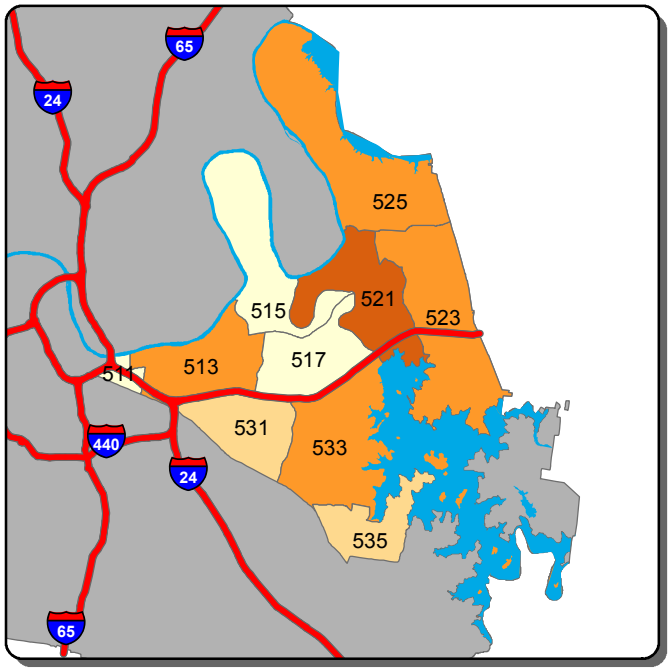

Theft from Vehicle - A Shift

0-1 2-3 4-5 6-7 >7

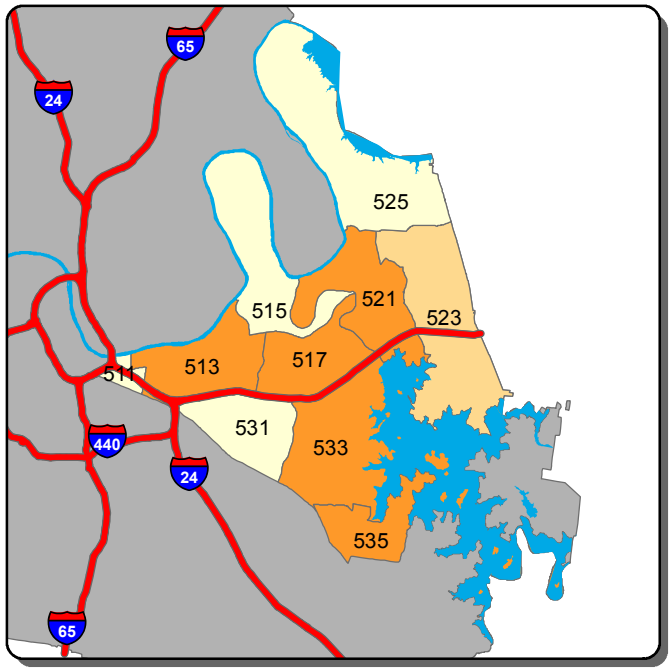

Theft from Vehicle - B Shift

0 1 2-3 4 >4

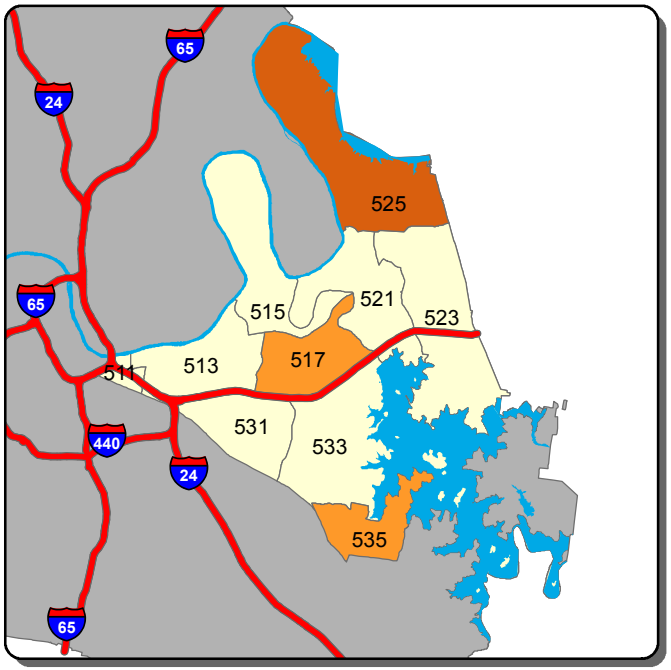

Theft from Vehicle - C Shift

0 1 2 >2

Information summarized for CompStat week ending 5/23/2020

Sourced from MNPD ARMS on 5/27/2020. Data taken from incident reports using Uniform Crime Reporting definitions and guidelines, based on the date and time when the inicident was reported. 'A, B, and C Shift' refer to the following time periods: A Shift = 0700 - 1500; B Shift = 1500 - 2300; C Shift = 2300 - 0700.

Hermitage Precinct - Aggravated Assault and Self Initiated CAD Counts for the Past Two Weeks

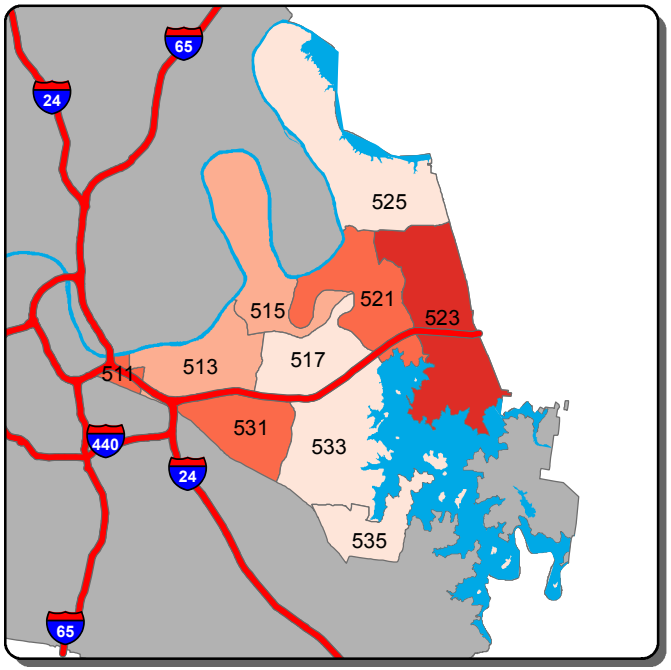

Aggravated Assault - A Shift

0-1	2	3	4-5	>5

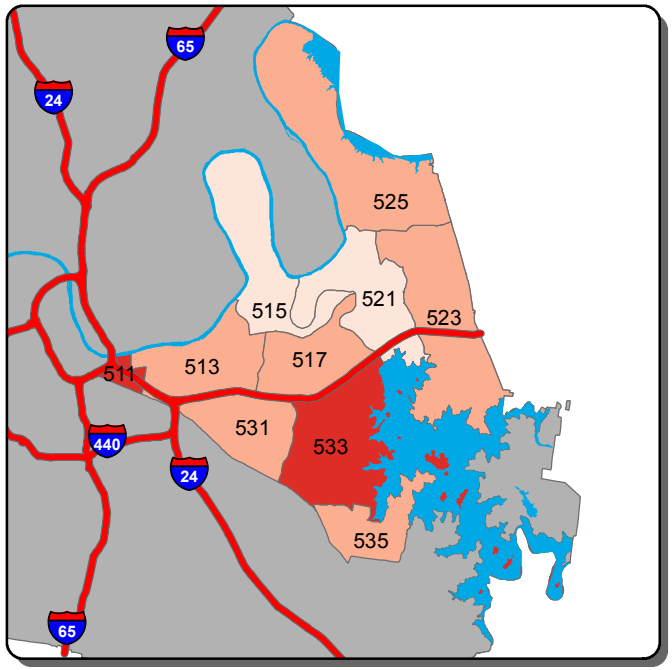

Aggravated Assault - B Shift

0	1-2	3	4	>4

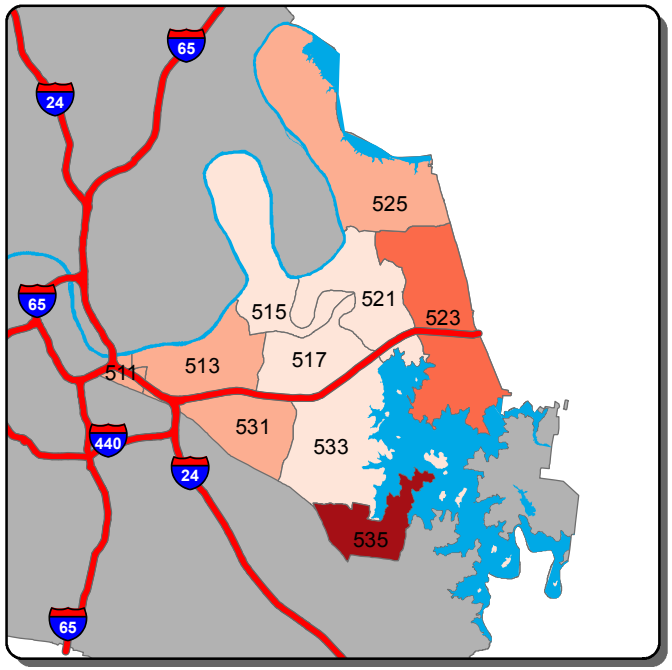

Aggravated Assault - C Shift

0	1-2	3	4-5	>5

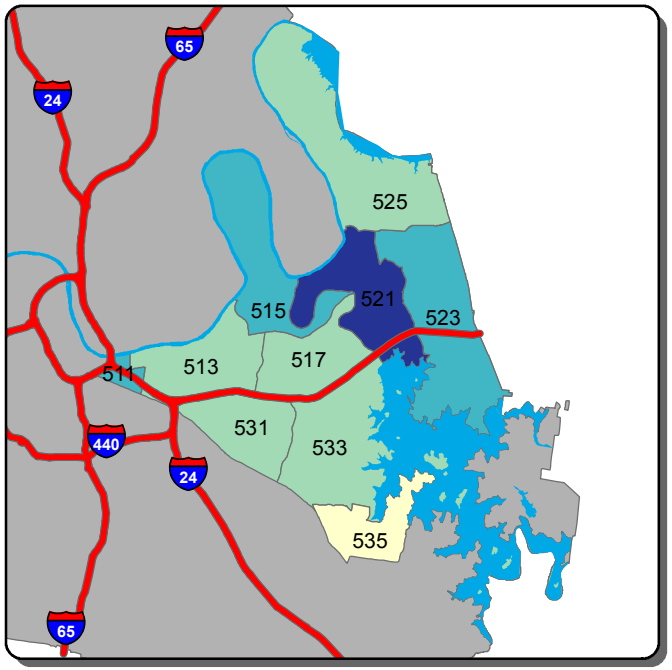

Self Initiated CAD - A Shift

0-41	42-108	109-174	175-241	>241

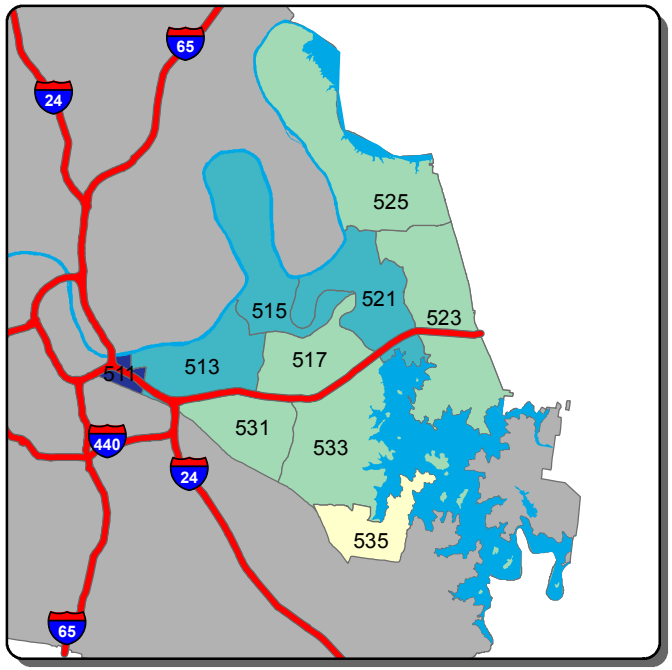

Self Initiated CAD - B Shift

0-68	69-128	129-187	188-247	>247

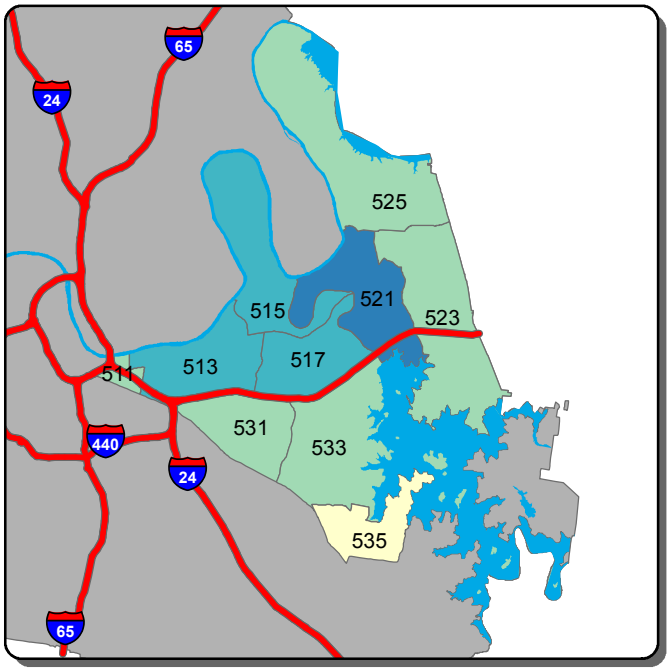

Self Initiated CAD - C Shift

0-30	31-61	62-91	92-121	>121

Information summarized for CompStat week ending 5/23/2020

Sourced from MNPD ARMS on 5/27/2020. Data taken from incident reports using Uniform Crime Reporting definitions and guidelines, based on the date and time when the inicident was reported. 'A, B, and C Shift' refer to the following time periods: A Shift = 0700 - 1500; B Shift = 1500 - 2300; C Shift = 2300 - 0700.

North Precinct - Burglary and Theft from Vehicle Counts for the Past Two Weeks

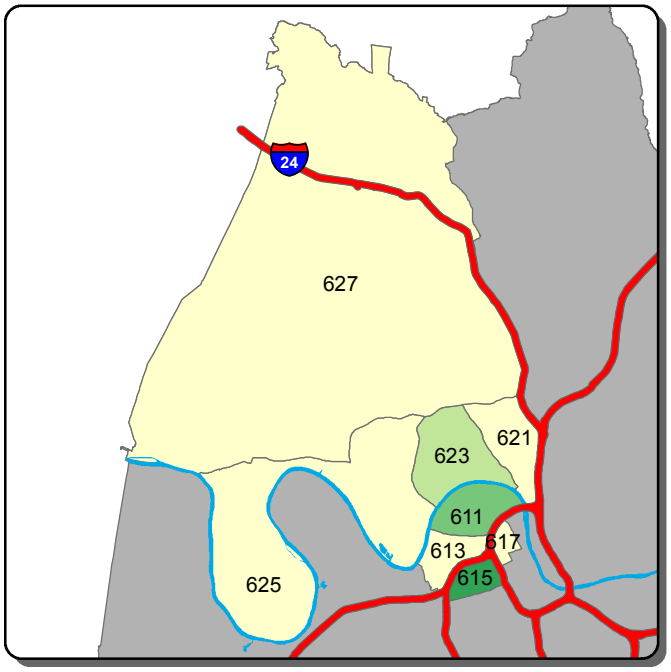

Burglary - A Shift

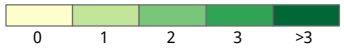

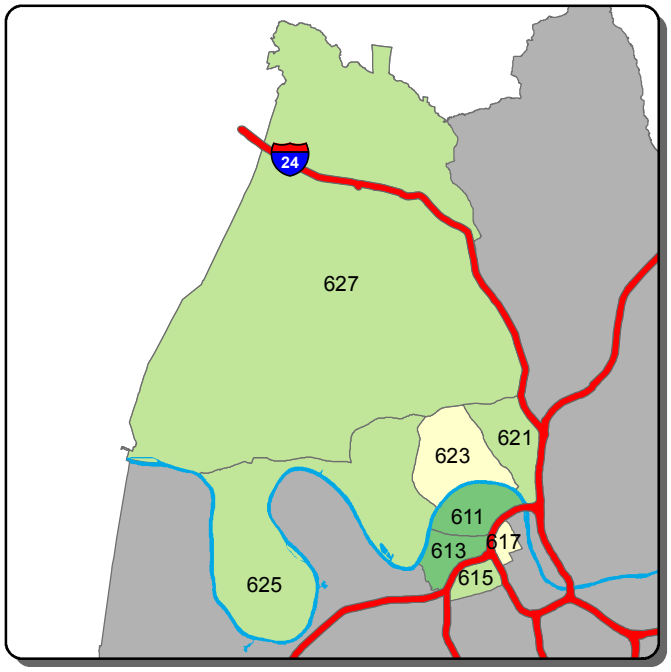

Burglary - B Shift

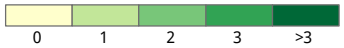

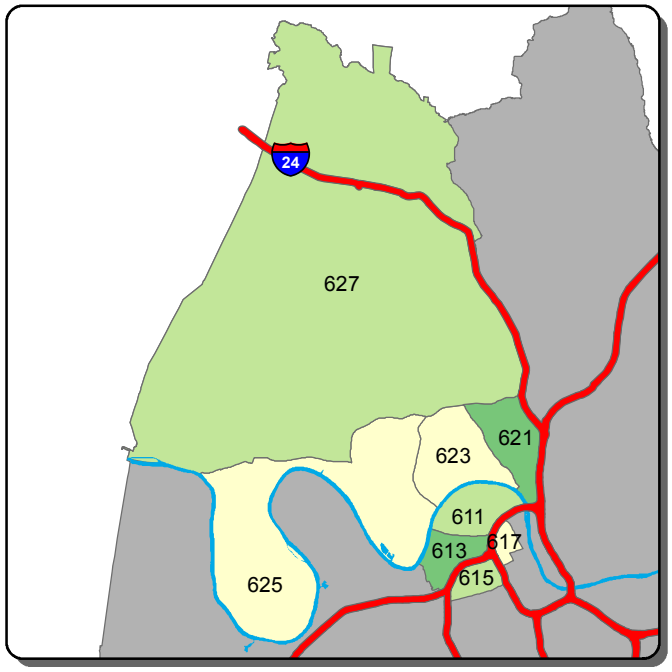

Burglary - C Shift

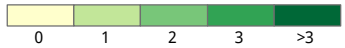

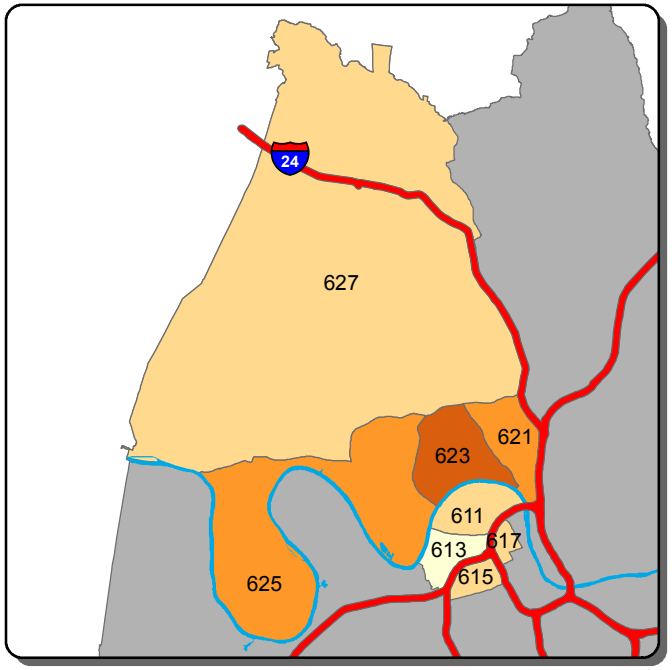

Theft from Vehicle - A Shift

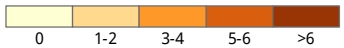

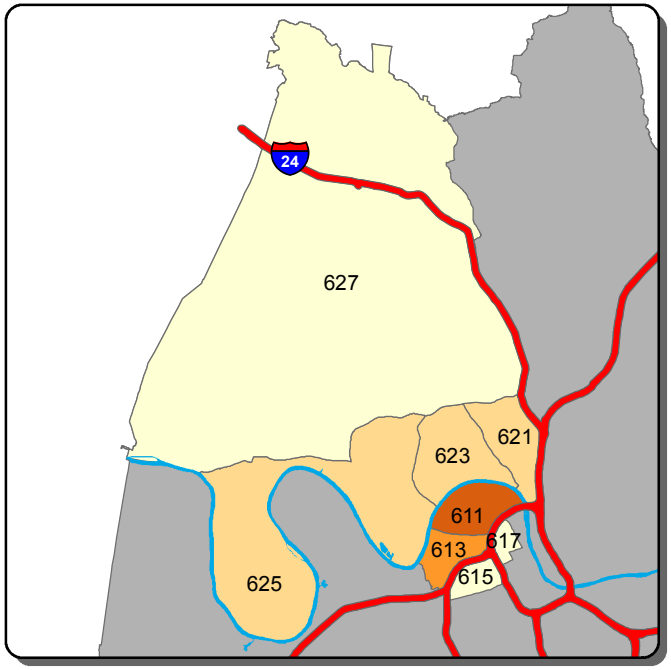

Theft from Vehicle - B Shift

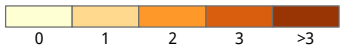

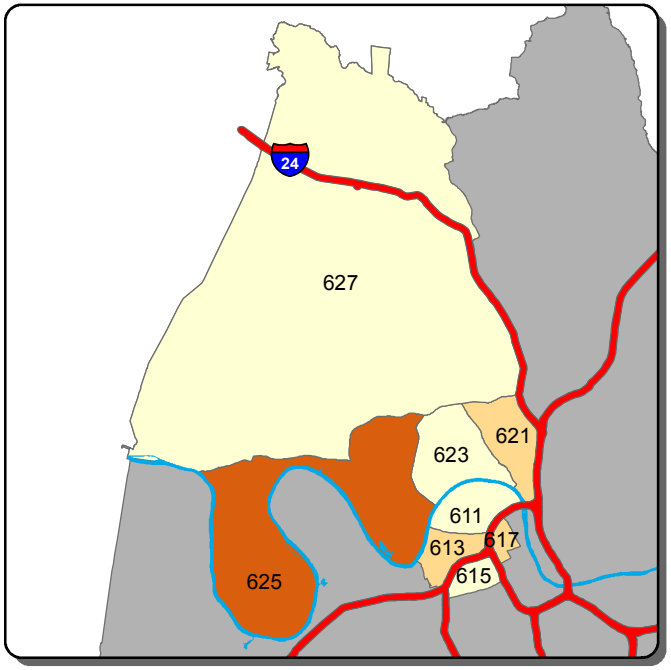

Theft from Vehicle - C Shift

Information summarized for CompStat week ending 5/23/2020

Sourced from MNPD ARMS on 5/27/2020. Data taken from incident reports using Uniform Crime Reporting definitions and guidelines, based on the date and time when the inicident was reported. 'A, B, and C Shift' refer to the following time periods: A Shift = 0700 - 1500; B Shift = 1500 - 2300; C Shift = 2300 - 0700.

North Precinct - Aggravated Assault and Self Initiated CAD Counts for the Past Two Weeks

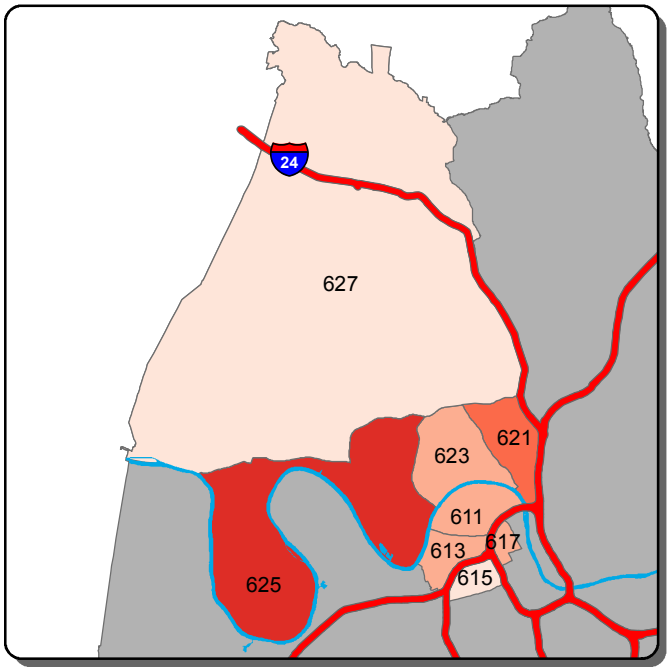

Aggravated Assault - A Shift

0	1-2	3	4-5	>5

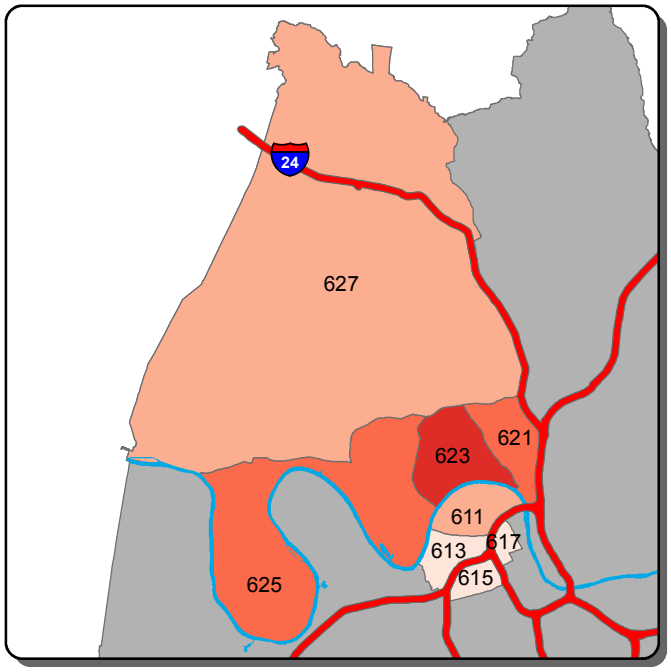

Aggravated Assault - B Shift

0	1-3	4-5	6-8	>8

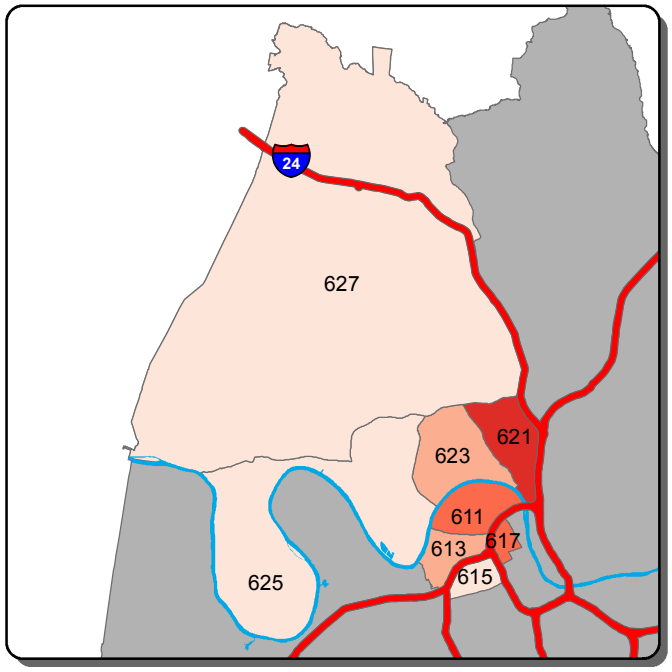

Aggravated Assault - C Shift

0	1	2-3	4-5	>5

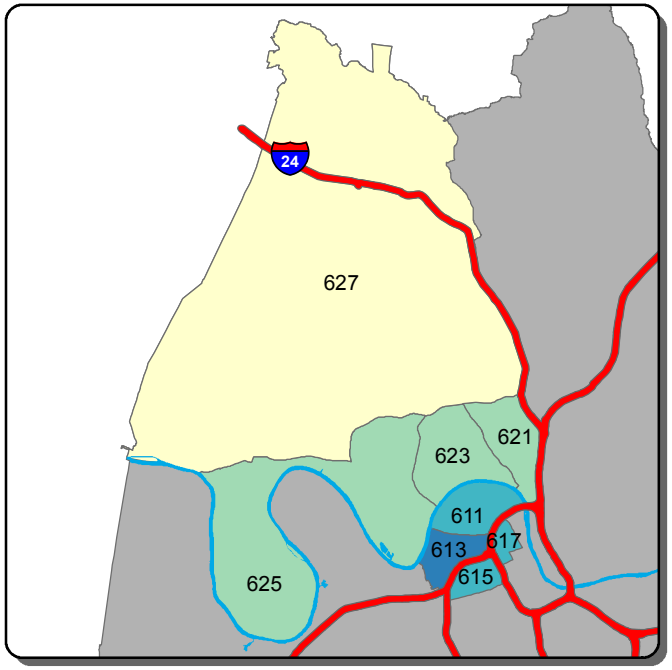

Self Initiated CAD - A Shift

0-26	27-60	61-95	96-130	>130

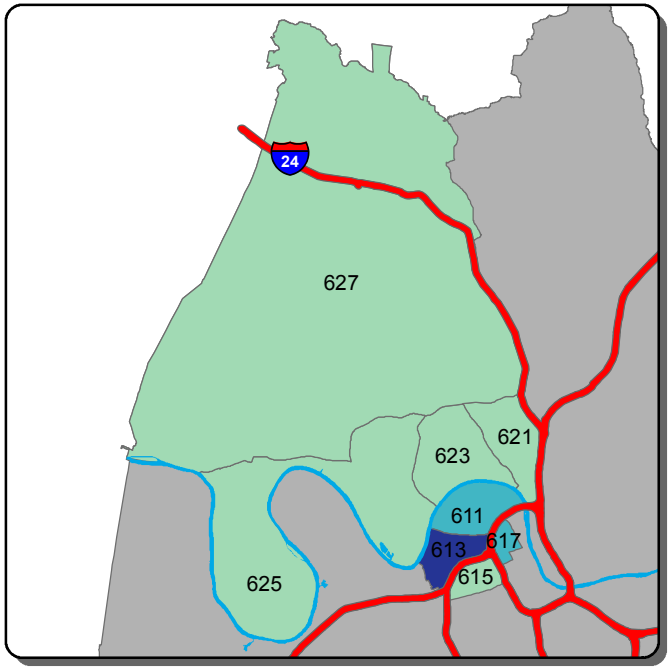

Self Initiated CAD - B Shift

0-29	30-56	57-83	84-110	>110

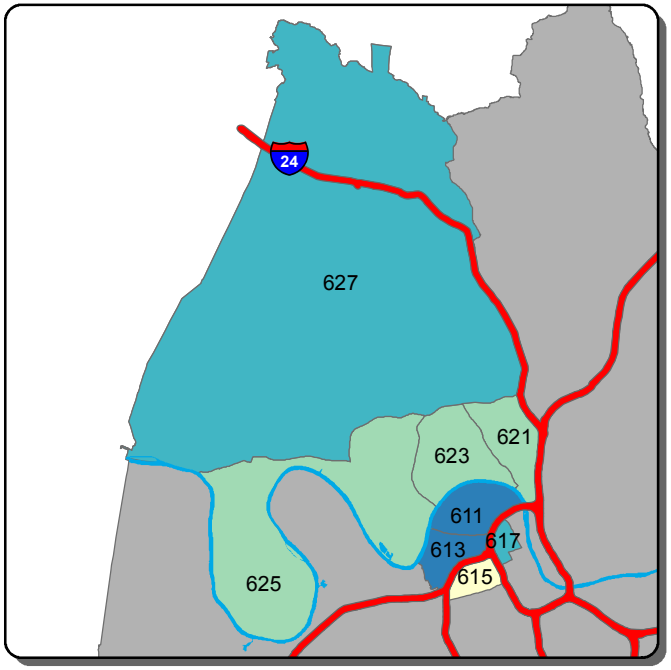

Self Initiated CAD - C Shift

0-32	33-55	56-78	79-101	>101

Information summarized for CompStat week ending 5/23/2020

Sourced from MNPD ARMS on 5/27/2020. Data taken from incident reports using Uniform Crime Reporting definitions and guidelines, based on the date and time when the inicident was reported. 'A, B, and C Shift' refer to the following time periods: A Shift = 0700 - 1500; B Shift = 1500 - 2300; C Shift = 2300 - 0700.

Madison Precinct - Burglary and Theft from Vehicle Counts for the Past Two Weeks

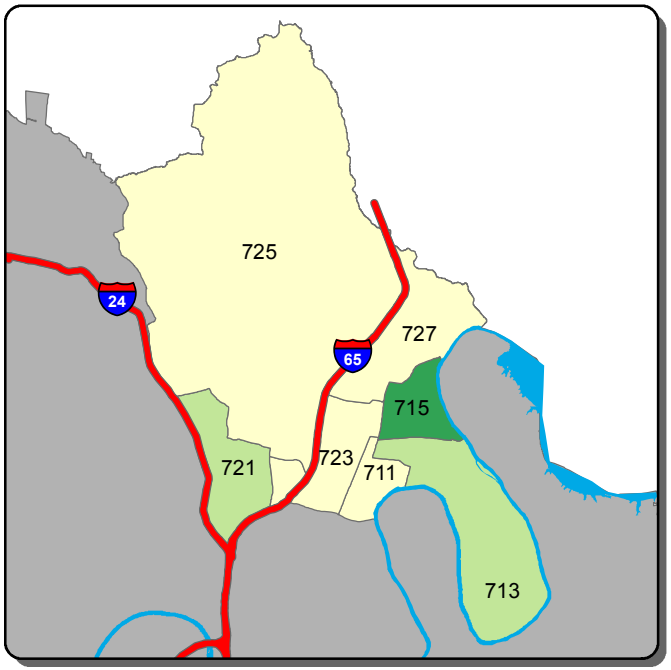

Burglary - A Shift

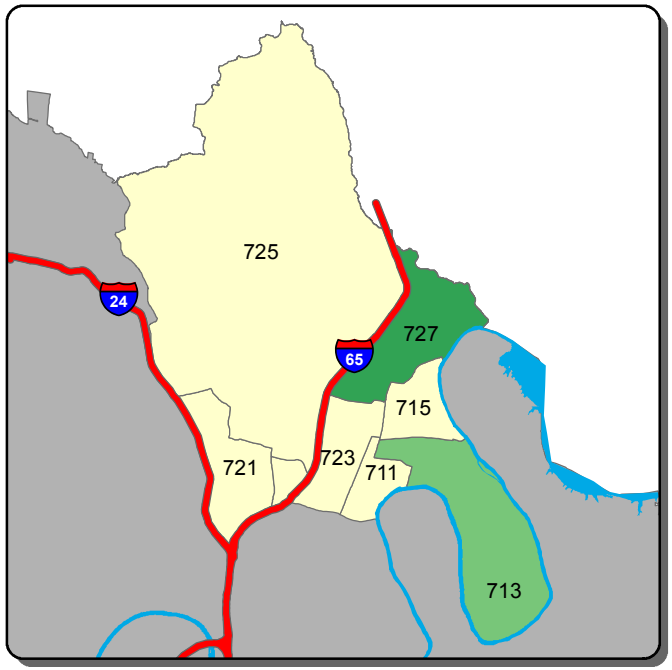

Burglary - B Shift

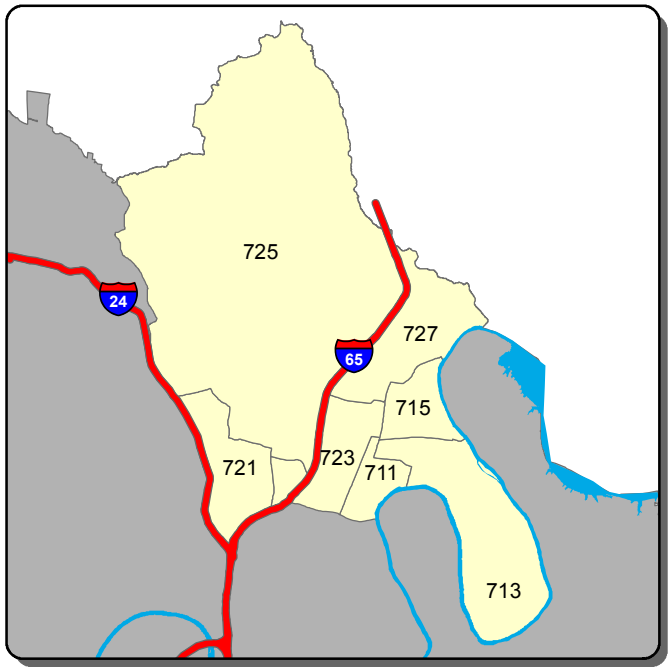

Burglary - C Shift

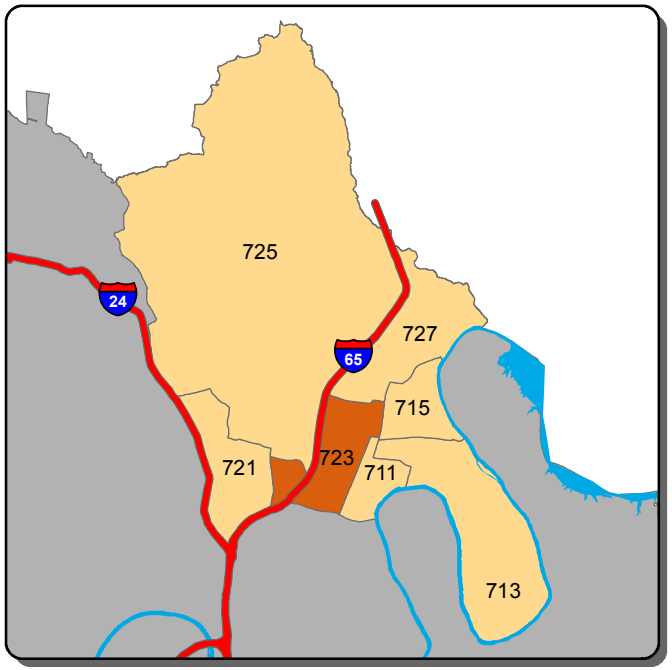

Theft from Vehicle - A Shift

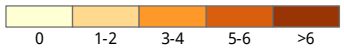

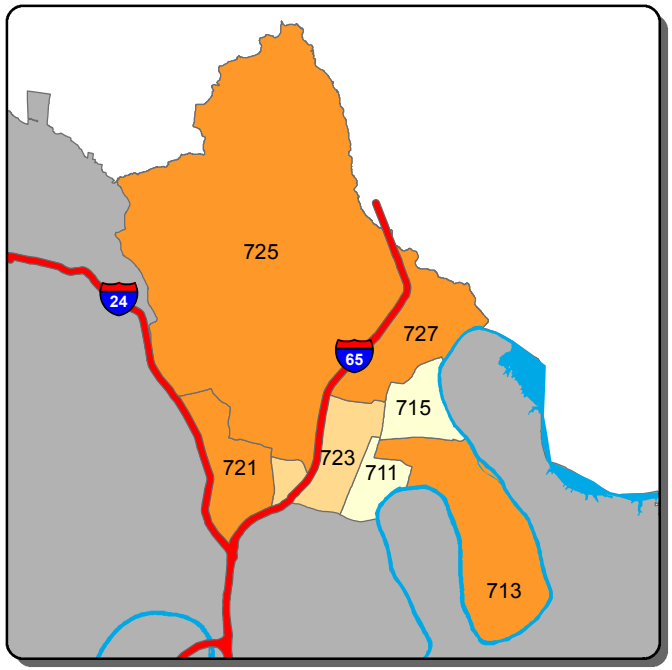

Theft from Vehicle - B Shift

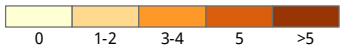

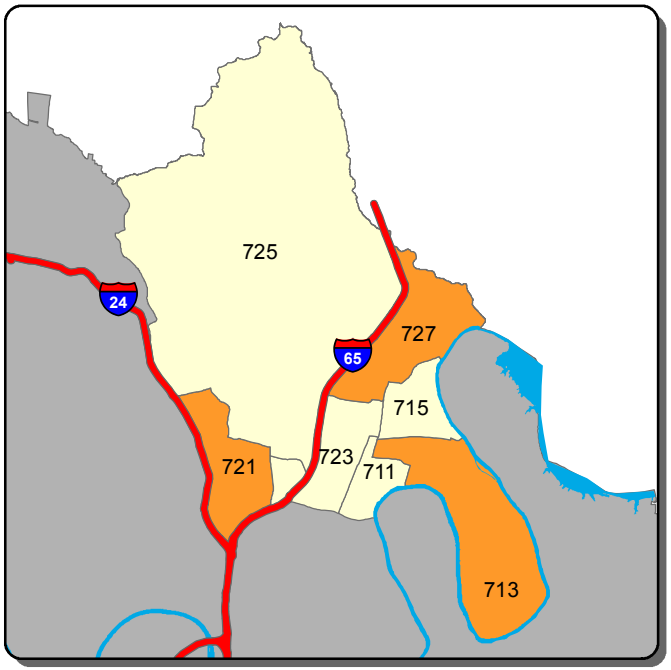

Theft from Vehicle - C Shift

Information summarized for CompStat week ending 5/23/2020

Sourced from MNPD ARMS on 5/27/2020. Data taken from incident reports using Uniform Crime Reporting definitions and guidelines, based on the date and time when the inicident was reported. 'A, B, and C Shift' refer to the following time periods: A Shift = 0700 - 1500; B Shift = 1500 - 2300; C Shift = 2300 - 0700.

Madison Precinct - Aggravated Assault and Self Initiated CAD Counts for the Past Two Weeks

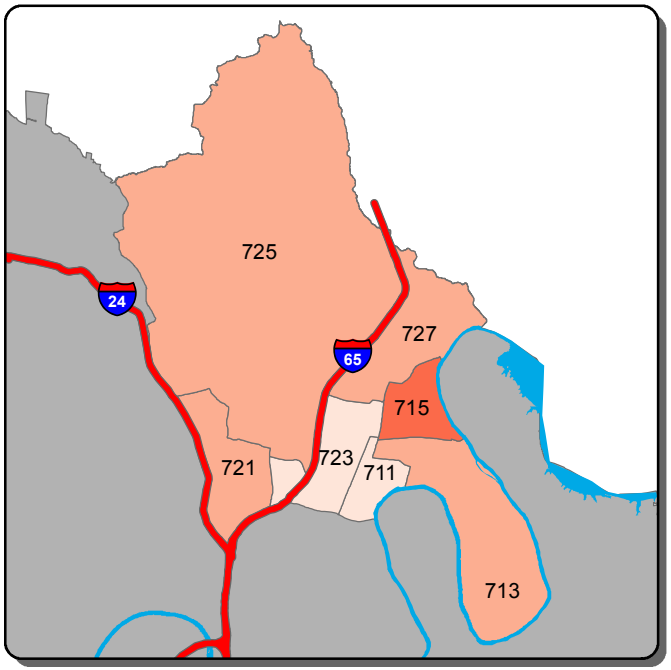

Aggravated Assault - A Shift

0 1 2 >2

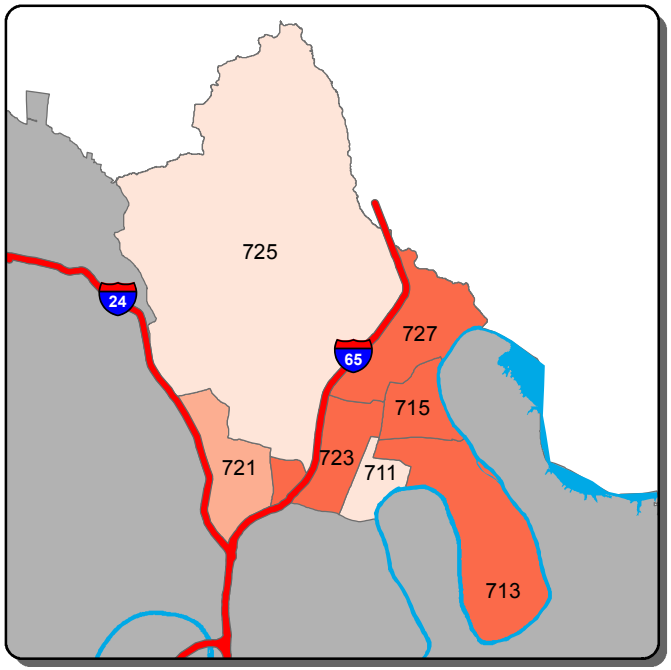

Aggravated Assault - B Shift

0-1 2-3 4-5 6-7 >7

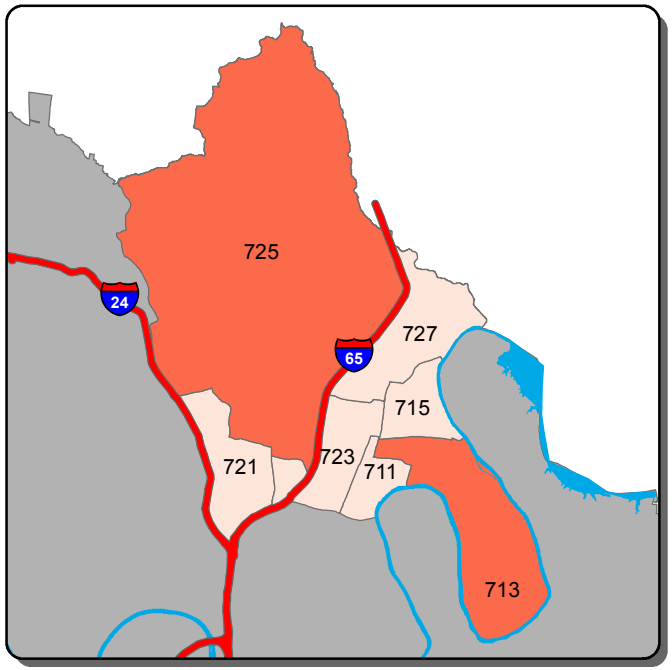

Aggravated Assault - C Shift

0 1 2 3 >3

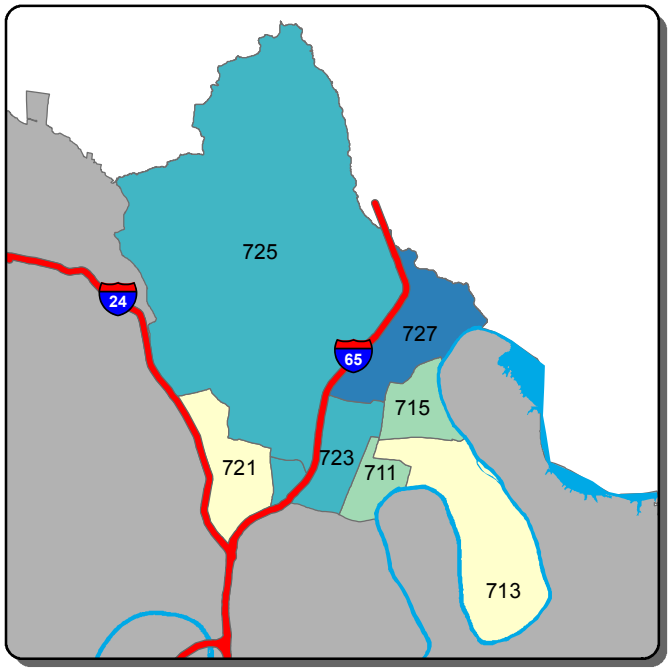

Self Initiated CAD - A Shift

0-56 57-80 81-105 106-130 >130

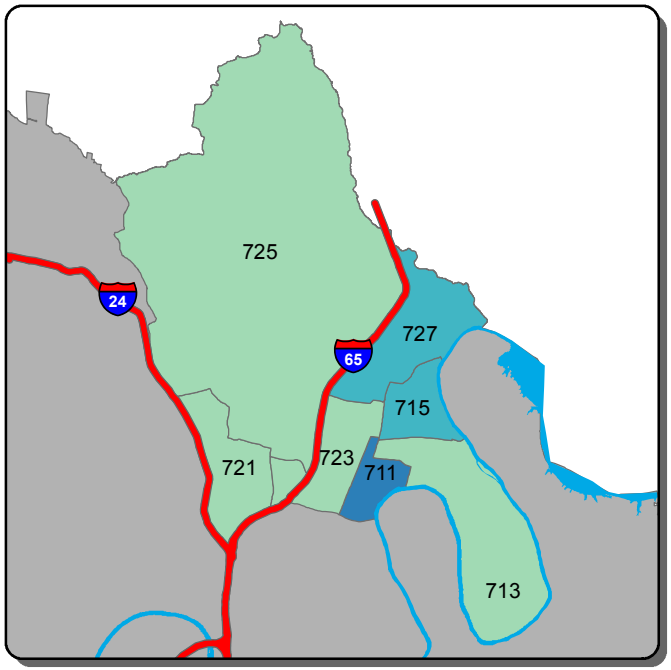

Self Initiated CAD - B Shift

0-25 26-55 56-86 87-117 >117

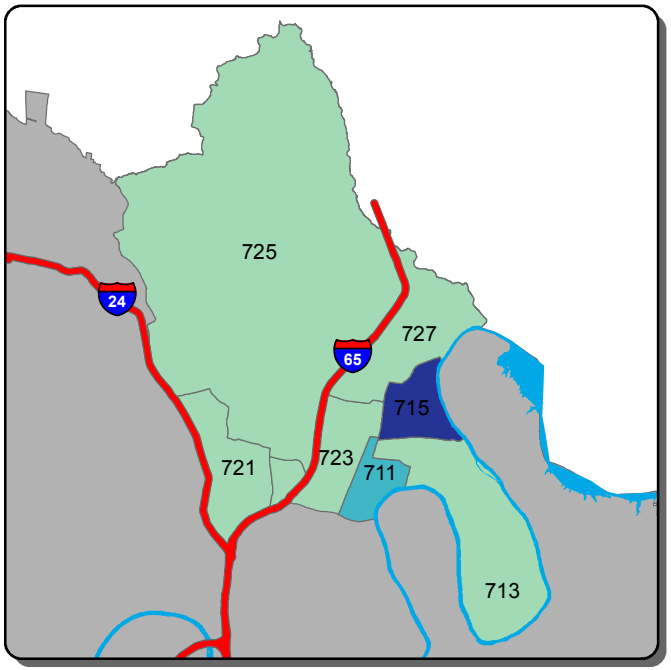

Self Initiated CAD - C Shift

0-19 20-54 55-89 90-124 >124

Information summarized for CompStat week ending 5/23/2020

Sourced from MNPD ARMS on 5/27/2020. Data taken from incident reports using Uniform Crime Reporting definitions and guidelines, based on the date and time when the inicident was reported. 'A, B, and C Shift' refer to the following time periods: A Shift = 0700 - 1500; B Shift = 1500 - 2300; C Shift = 2300 - 0700.

Midtown Hills Precinct - Burglary and Theft from Vehicle Counts for the Past Two Weeks

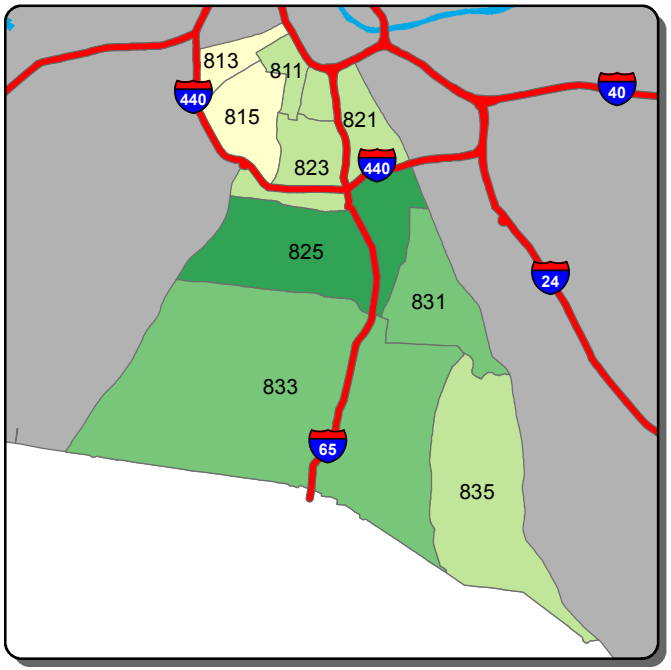

Burglary - A Shift

0 | 1 | 2-3 | 4 | >4

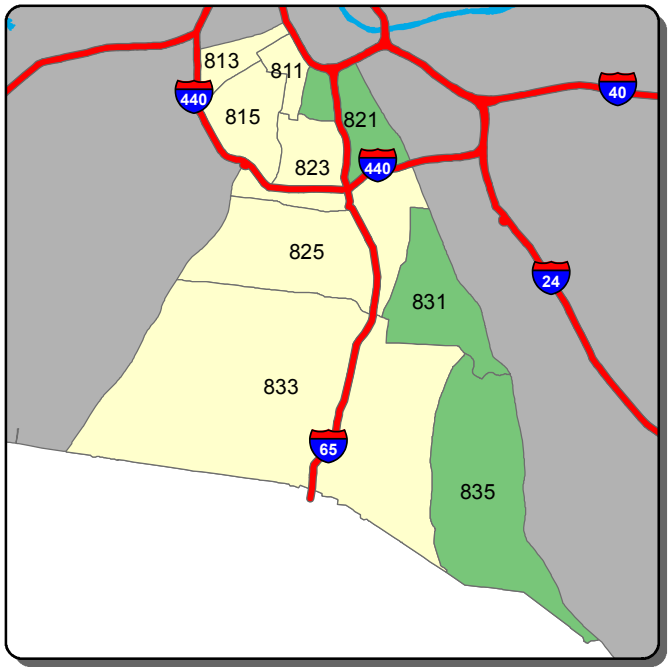

Burglary - B Shift

0 | 1 | >1

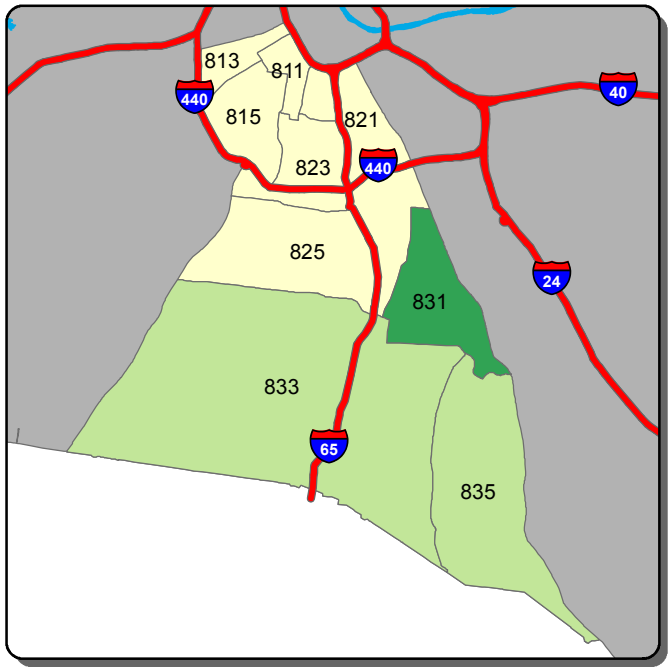

Burglary - C Shift

0 | 1 | 2 | 3 | >3

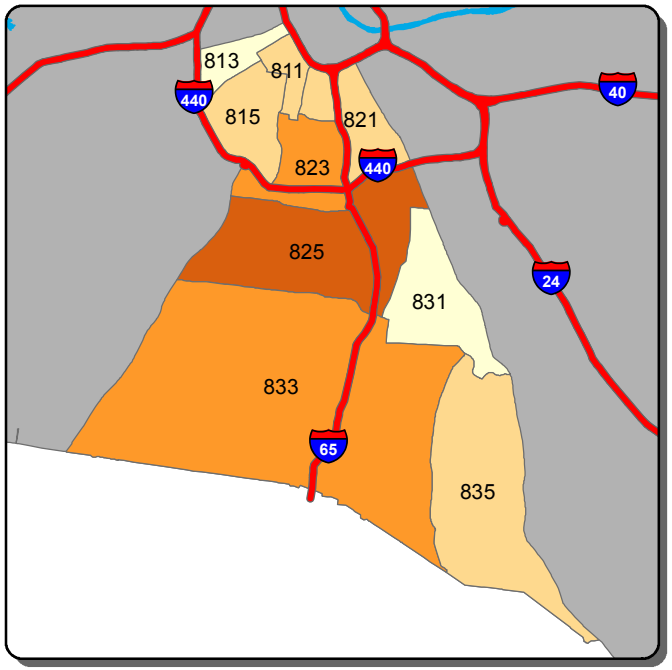

Theft from Vehicle - A Shift

0-3 | 4-5 | 6-7 | 8-9 | >9

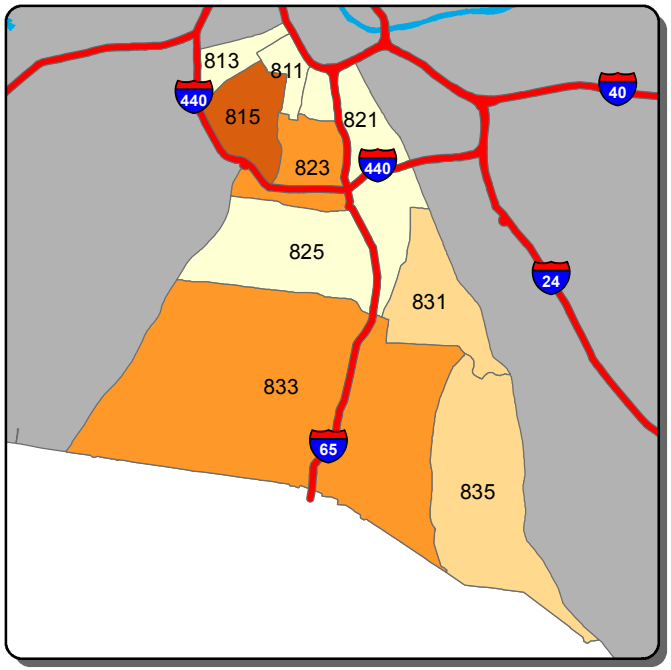

Theft from Vehicle - B Shift

0 | 1-2 | 3 | 4-5 | >5

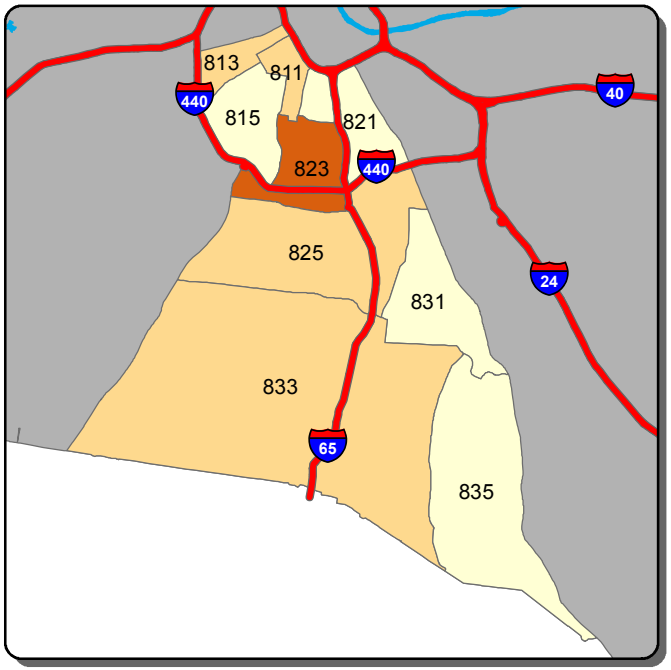

Theft from Vehicle - C Shift

0 | 1 | 2 | >2

Information summarized for CompStat week ending 5/23/2020

Sourced from MNPD ARMS on 5/27/2020. Data taken from incident reports using Uniform Crime Reporting definitions and guidelines, based on the date and time when the inicident was reported. 'A, B, and C Shift' refer to the following time periods: A Shift = 0700 - 1500; B Shift = 1500 - 2300; C Shift = 2300 - 0700.

Midtown Hills Precinct - Aggravated Assault and Self Initiated CAD Counts for the Past Two Weeks

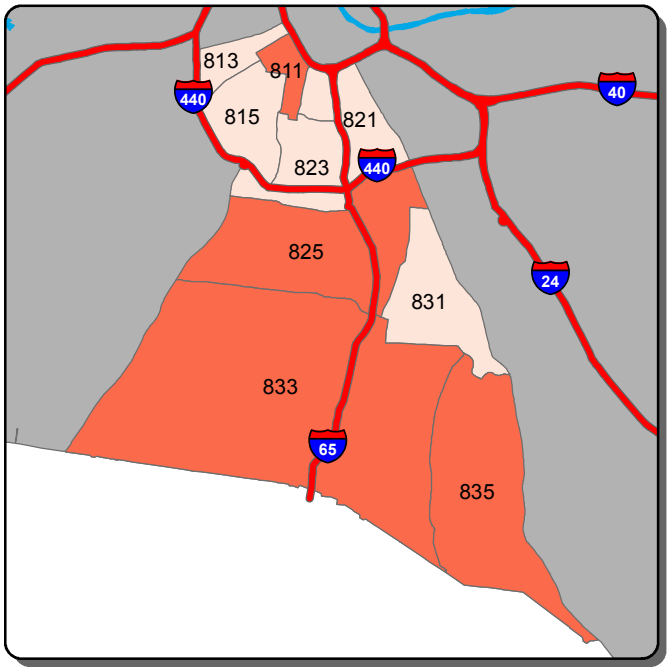

Aggravated Assault - A Shift

0 | 1 | >1

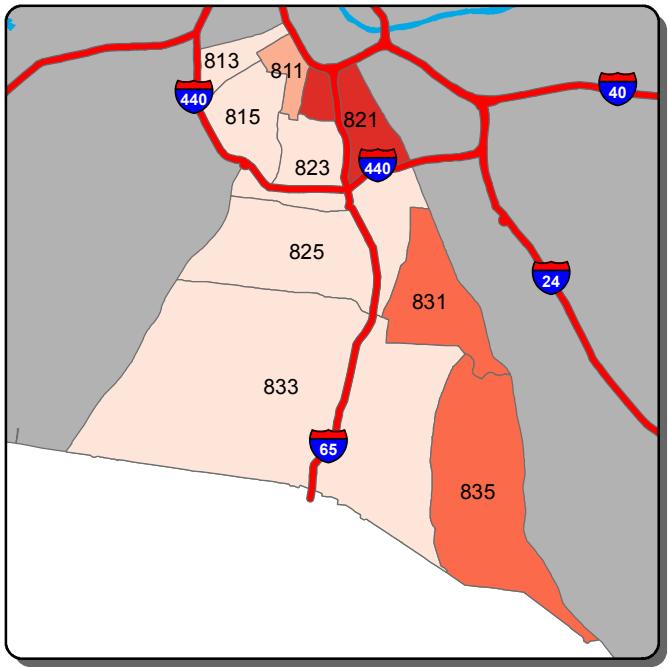

Aggravated Assault - B Shift

0 | 1 | 2-3 | 4 | >4

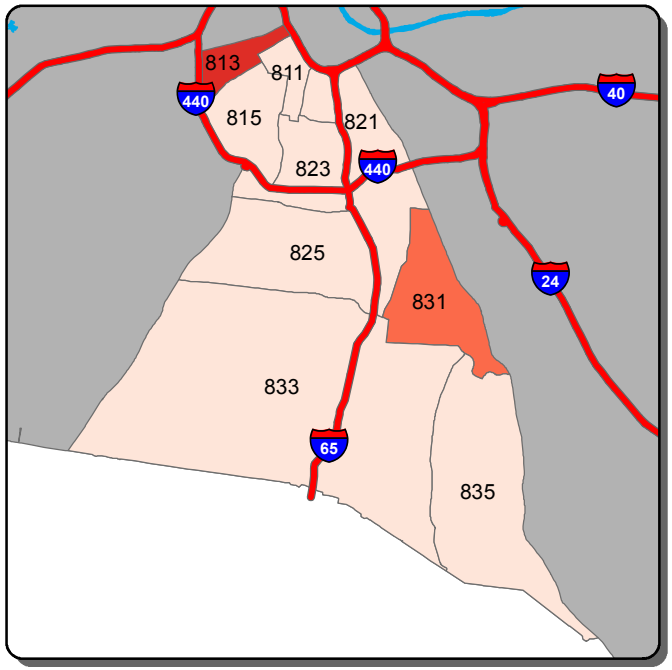

Aggravated Assault - C Shift

0 | 1 | 2 | >2

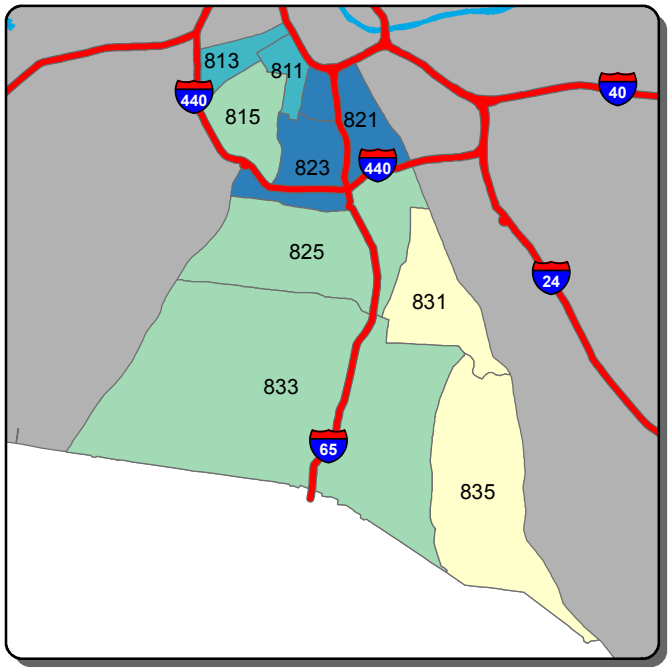

Self Initiated CAD - A Shift

0-62 | 63-152 | 153-242 | 243-332 | >332

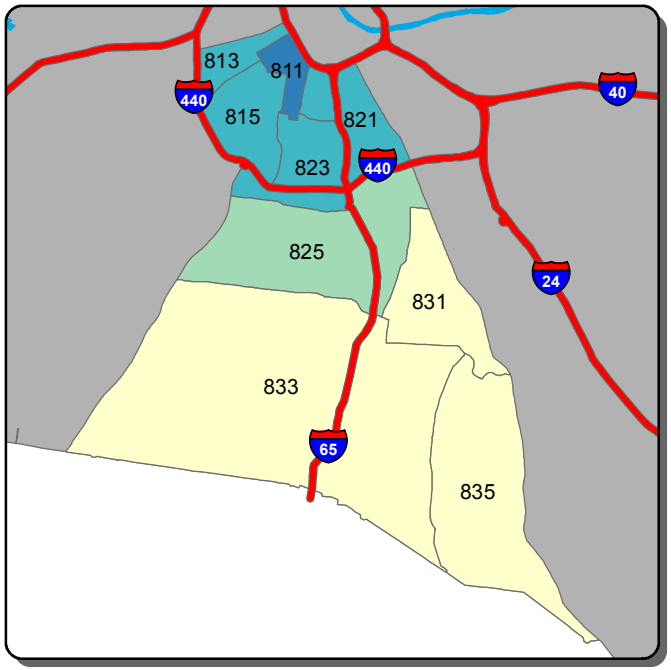

Self Initiated CAD - B Shift

0-47 | 48-98 | 99-149 | 150-200 | >200

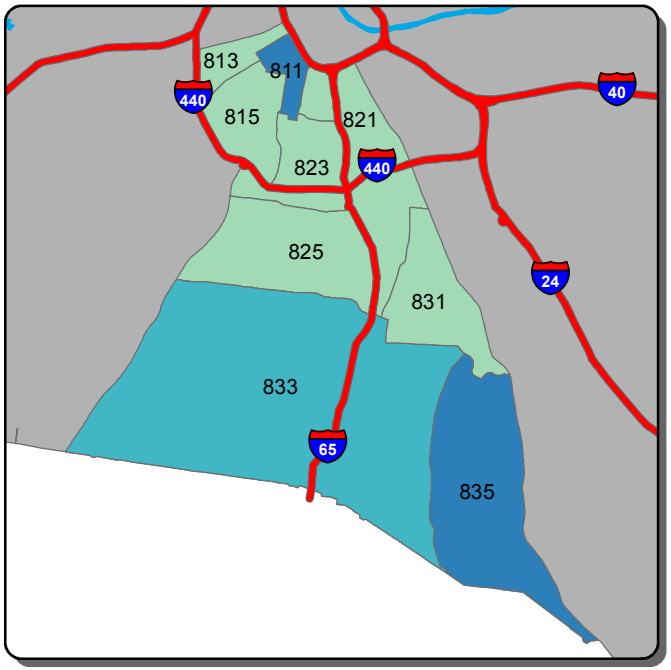

Self Initiated CAD - C Shift

0-159 | 160-219 | 220-279 | 280-340 | >340

Information summarized for CompStat week ending 5/23/2020

Sourced from MNPD ARMS on 5/27/2020. Data taken from incident reports using Uniform Crime Reporting definitions and guidelines, based on the date and time when the inicident was reported. 'A, B, and C Shift' refer to the following time periods: A Shift = 0700 - 1500; B Shift = 1500 - 2300; C Shift = 2300 - 0700.