CompStat Weekly Analysis

CompStat Weekly Analysis is provided by the Metropolitan Nashville Police Department Crime Analysis Section. This report is intended to be a management and planning tool and does not reflect the official UCR counts for the department.

"Freedom from effort in the present merely means that there has been effort stored up in the past."
- Theodore Roosevelt

Begin Date: 05/31/2020
End Date: 06/06/2020
Week: 23

Table of Contents

Incidents Section **1**
Rolling Two Week Analysis 2
Rolling Weekly Year-to-Year Analysis 3
Rolling Eight Week Analysis 4
Rolling Four Week Year-to-Year Analysis 5
Rolling Sixteen Week Analysis 6
Rolling Eight Week Year-to-Year 7
Year-to-Date Analysis 8
Rolling Twenty-Four Month 9
2 Week, 8 Week, 16 Week, YTD, and 24 Month Summary 10
Incident and Efficiency Report Summary* 11
UCR Incident Charts* 30
UCR Incidents - Annual Totals 39
UCR Incidents - YTD Comparisons: All Incidents 40
UCR Incidents - YTD Comparison Charts* 41
UCR Incidents - Calendar Year to Calendar Year Comparison 50
UCR Incidents - Annual Comparison Charts* 51
UCR Incidents - YTD Comparisons* 60
YTD Homicide Report 69
Year-to-Year Weekly Chart* 70

Arrests Section **79**
Physical and Citation Arrests - Adult 80
Arrests: Part I, Weapons Law, Drug-Related, DUI, and All Other 89
Outstanding Warrants: Served 91
Outstanding Warrants: Attempts / Served 92
Crooks With Guns / School Zone Report 97

Juvenile Section **98**
Juvenile Arrests 99
Juvenile Victims - Rolling Two Week Analysis 100
Juvenile Victims - Rolling Eight Week Analysis 101
Juvenile Victims - Year-to-Date Analysis 102
Juvenile Victims 103

Efficiencies Section **104**
Self-Initiated CAD 105
Dispatched Calls for Service 106
Vehicle Stop Analysis (Form 252) 107
Field Interview Report (Form 114) 108
Efficiency Charts* 109

High Crime Intersections and Hot Addresses Section **118**
High Crime Street Intersections* 119
County High Crime Street Intersections - Arrests 128
Hot Addresses* 129

Other Reports **138**
APR Data 139
Case Preparation Division - Case File Inventory 140
Court Attendance - 310s Issued by Month 141
Percentage of Incident Reports Included in CompStat Analysis 142

Map Section **143**
YTD Gunshot Victims - Countywide 144
Gunshot Victims - Countywide (Homicides and Injuries) 145
Gunshot Victims (Homicides, Injuries, and Property Damage) 146
YTD Gunshot Victims** 147
UCR Incident and Self-Initiated CAD Zone Maps** 155

* - Set of countywide and precinct reports
** - Set of precinct reports

Incidents Section

CompStat Weekly Analysis is provided by the Metropolitan Nashville Police Department Crime Analysis Section. This report is intended to be a management and planning tool and does not reflect the official UCR counts for the department.

"Freedom from effort in the present merely means that there has been effort stored up in the past."
- Theodore Roosevelt

Begin Date: 05/31/2020
End Date: 06/06/2020
Week: 23

Rolling Two Week Analysis

METROPOLITAN POLICE DEPARTMENT
of Nashville and Davidson County

Aggregated by precinct (incident location). Based on date when each incident was reported.

		Homicide	Rape	Commercial Robbery	Street Robbery	Total Robbery	Aggravated Assault	Commercial Burglary	Residential Burglary	Total Burglary	Larceny	Auto Theft	Violent Offenses	Property Offenses	Part I Offenses
West	Prior Week	0	0	0	0	0	7	2	2	4	37	4	7	45	52
	CompStat Week	0	1	0	0	0	9	0	5	5	46	6	10	57	67
	% Change	0.0 %	Infinity	0.0 %	0.0 %	0.0 %	28.6 %	-100.0 %	150.0 %	25.0 %	24.3 %	50.0 %	42.9 %	26.7 %	28.8 %
East	Prior Week	0	0	1	3	4	15	1	5	6	30	2	19	38	57
	CompStat Week	0	1	0	5	5	11	2	2	4	26	6	17	36	53
	% Change	0.0 %	Infinity	-100.0 %	66.7 %	25.0 %	-26.7 %	100.0 %	-60.0 %	-33.3 %	-13.3 %	200.0 %	-10.5 %	-5.3 %	-7.0 %
South	Prior Week	0	1	1	4	5	31	2	5	7	70	11	37	88	125
	CompStat Week	0	3	1	4	5	22	6	3	9	77	10	30	96	126
	% Change	0.0 %	200.0 %	0.0 %	0.0 %	0.0 %	-29.0 %	200.0 %	-40.0 %	28.6 %	10.0 %	-9.1 %	-18.9 %	9.1 %	0.8 %
Central	Prior Week	0	1	1	2	3	15	1	0	1	13	3	19	17	36
	CompStat Week	0	1	0	2	2	6	6	0	6	13	2	9	21	30
	% Change	0.0 %	0.0 %	-100.0 %	0.0 %	-33.3 %	-60.0 %	500.0 %	0.0 %	500.0 %	0.0 %	-33.3 %	-52.6 %	23.5 %	-16.7 %
Hermitage	Prior Week	0	2	0	5	5	37	1	4	5	74	9	44	88	132
	CompStat Week	0	2	1	4	5	26	2	5	7	61	12	33	80	113
	% Change	0.0 %	0.0 %	Infinity	-20.0 %	0.0 %	-29.7 %	100.0 %	25.0 %	40.0 %	-17.6 %	33.3 %	-25.0 %	-9.1 %	-14.4 %
North	Prior Week	0	0	0	8	8	21	3	2	5	44	6	29	55	84
	CompStat Week	0	1	0	1	1	27	1	5	6	26	8	29	40	69
	% Change	0.0 %	Infinity	0.0 %	-87.5 %	-87.5 %	28.6 %	-66.7 %	150.0 %	20.0 %	-40.9 %	33.3 %	0.0 %	-27.3 %	-17.9 %
Madison	Prior Week	0	2	0	7	7	15	7	14	21	44	6	24	71	95
	CompStat Week	1	0	0	0	0	5	3	7	10	37	6	6	53	59
	% Change	Infinity	-100.0 %	0.0 %	-100.0 %	-100.0 %	-66.7 %	-57.1 %	-50.0 %	-52.4 %	-15.9 %	0.0 %	-75.0 %	-25.4 %	-37.9 %
Midtown Hills	Prior Week	0	0	0	2	2	11	2	5	7	50	9	13	66	79
	CompStat Week	1	1	0	0	0	8	5	4	9	38	10	10	57	67
	% Change	Infinity	Infinity	0.0 %	-100.0 %	-100.0 %	-27.3 %	150.0 %	-20.0 %	28.6 %	-24.0 %	11.1 %	-23.1 %	-13.6 %	-15.2 %
Not Validated	Prior Week	0	1	0	0	0	1	1	0	1	3	0	2	4	6
	CompStat Week	0	0	0	0	0	1	0	0	0	2	0	1	2	3
	% Change	0.0 %	-100.0 %	0.0 %	0.0 %	0.0 %	0.0 %	-100.0 %	0.0 %	-100.0 %	-33.3 %	0.0 %	-50.0 %	-50.0 %	-50.0 %
County	Prior Week	0	7	3	31	34	153	20	37	57	365	50	194	472	666
	CompStat Week	2	10	2	16	18	115	25	31	56	326	60	145	442	587
	% Change	Infinity	42.9 %	-33.3 %	-48.4 %	-47.1 %	-24.8 %	25.0 %	-16.2 %	-1.8 %	-10.7 %	20.0 %	-25.3 %	-6.4 %	-11.9 %

Prior Week	**Begin Date**	05/24/2020	**End Date**	05/30/2020
CompStat Week	**Begin Date**	05/31/2020	**End Date**	06/06/2020

Sourced from MNPD ARMS on 6/10/2020 7:11:11 AM. The figures above were sourced from incident reports using Uniform Crime Reporting definitions and reporting guidelines, based on the date when the crime was reported. This report is intended to be a management and planning tool and does not reflect the official UCR counts for the department. Incidents where a location is unknown or unspecified are included in the countywide totals. 'Unknown' refers to records in which the address is listed as 'Unknown' on the incident report. 'Not Validated' refers to records that were entered in with an invalid addresses.

Rolling Weekly Year-to-Year Analysis

METROPOLITAN POLICE DEPARTMENT
of Nashville and Davidson County

Aggregated by precinct (incident location). Based on date when each incident was reported.

		Homicide	Rape	Commercial Robbery	Street Robbery	Total Robbery	Aggravated Assault	Commercial Burglary	Residential Burglary	Total Burglary	Larceny	Auto Theft	Violent Offenses	Property Offenses	Part I Offenses
West	Prior Year	0	1	1	1	2	8	5	3	8	55	4	11	67	78
	Last Week	0	1	0	0	0	9	0	5	5	46	6	10	57	67
	% Change	0.0 %	0.0 %	-100.0 %	-100.0 %	-100.0 %	12.5 %	-100.0 %	66.7 %	-37.5 %	-16.4 %	50.0 %	-9.1 %	-14.9 %	-14.1 %
East	Prior Year	0	0	0	1	1	6	1	4	5	46	4	7	55	62
	Last Week	0	1	0	5	5	11	2	2	4	26	6	17	36	53
	% Change	0.0 %	Infinity	0.0 %	400.0 %	400.0 %	83.3 %	100.0 %	-50.0 %	-20.0 %	-43.5 %	50.0 %	142.9 %	-34.5 %	-14.5 %
South	Prior Year	0	0	4	4	8	30	2	8	10	88	5	38	103	141
	Last Week	0	3	1	4	5	22	6	3	9	77	10	30	96	126
	% Change	0.0 %	Infinity	-75.0 %	0.0 %	-37.5 %	-26.7 %	200.0 %	-62.5 %	-10.0 %	-12.5 %	100.0 %	-21.1 %	-6.8 %	-10.6 %
Central	Prior Year	0	1	0	3	3	5	2	1	3	56	0	9	59	68
	Last Week	0	1	0	2	2	6	6	0	6	13	2	9	21	30
	% Change	0.0 %	0.0 %	0.0 %	-33.3 %	-33.3 %	20.0 %	200.0 %	-100.0 %	100.0 %	-76.8 %	Infinity	0.0 %	-64.4 %	-55.9 %
Hermitage	Prior Year	0	3	5	5	10	29	2	5	7	88	13	42	108	150
	Last Week	0	2	1	4	5	26	2	5	7	61	12	33	80	113
	% Change	0.0 %	-33.3 %	-80.0 %	-20.0 %	-50.0 %	-10.3 %	0.0 %	0.0 %	0.0 %	-30.7 %	-7.7 %	-21.4 %	-25.9 %	-24.7 %
North	Prior Year	0	1	2	8	10	22	4	12	16	58	9	33	83	116
	Last Week	0	1	0	1	1	27	1	5	6	26	8	29	40	69
	% Change	0.0 %	0.0 %	-100.0 %	-87.5 %	-90.0 %	22.7 %	-75.0 %	-58.3 %	-62.5 %	-55.2 %	-11.1 %	-12.1 %	-51.8 %	-40.5 %
Madison	Prior Year	0	1	0	3	3	8	2	8	10	48	2	12	60	72
	Last Week	1	0	0	0	0	5	3	7	10	37	6	6	53	59
	% Change	Infinity	-100.0 %	0.0 %	-100.0 %	-100.0 %	-37.5 %	50.0 %	-12.5 %	0.0 %	-22.9 %	200.0 %	-50.0 %	-11.7 %	-18.1 %
Midtown Hills	Prior Year	0	1	0	2	2	7	3	6	9	87	8	10	104	114
	Last Week	1	1	0	0	0	8	5	4	9	38	10	10	57	67
	% Change	Infinity	0.0 %	0.0 %	-100.0 %	-100.0 %	14.3 %	66.7 %	-33.3 %	0.0 %	-56.3 %	25.0 %	0.0 %	-45.2 %	-41.2 %
Not Validated	Prior Year	0	0	0	0	0	0	0	0	0	0	0	0	0	0
	Last Week	0	0	0	0	0	1	0	0	0	2	0	1	2	3
	% Change	0.0 %	0.0 %	0.0 %	0.0 %	0.0 %	Infinity	0.0 %	0.0 %	0.0 %	Infinity	0.0 %	Infinity	Infinity	Infinity
County	Prior Year	0	8	12	27	39	115	21	47	68	526	45	162	639	801
	Last Week	2	10	2	16	18	115	25	31	56	326	60	145	442	587
	% Change	Infinity	25.0 %	-83.3 %	-40.7 %	-53.8 %	0.0 %	19.0 %	-34.0 %	-17.6 %	-38.0 %	33.3 %	-10.5 %	-30.8 %	-26.7 %

Prior Year	**Begin Date**	06/02/2019	**End Date**	06/08/2019
Last Week	**Begin Date**	05/31/2020	**End Date**	06/06/2020

Sourced from MNPD ARMS on 6/10/2020 7:11:12 AM. The figures above were sourced from incident reports using Uniform Crime Reporting definitions and reporting guidelines, based on the date when the crime was reported. This report is intended to be a management and planning tool and does not reflect the official UCR counts for the department. Incidents where a location is unknown or unspecified are included in the countywide totals. 'Unknown' refers to records in which the address is listed as 'Unknown' on the incident report. 'Not Validated' refers to records that were entered in with an invalid addresses.

Rolling Eight Week Analysis

METROPOLITAN POLICE DEPARTMENT
of Nashville and Davidson County

Aggregated by precinct (incident location). Based on date when each incident was reported.

		Homicide	Rape	Commercial Robbery	Street Robbery	Total Robbery	Aggravated Assault	Commercial Burglary	Residential Burglary	Total Burglary	Larceny	Auto Theft	Violent Offenses	Property Offenses	Part I Offenses
West	Prior 4 Weeks	0	1	3	4	7	17	6	13	19	158	15	25	192	217
	Last 4 Weeks	0	3	1	2	3	28	5	21	26	157	26	34	209	243
	% Change	0.0 %	200.0 %	-66.7 %	-50.0 %	-57.1 %	64.7 %	-16.7 %	61.5 %	36.8 %	-0.6 %	73.3 %	36.0 %	8.9 %	12.0 %
East	Prior 4 Weeks	0	4	1	6	7	34	7	17	24	161	10	45	195	240
	Last 4 Weeks	1	4	1	15	16	64	9	16	25	104	16	85	145	230
	% Change	Infinity	0.0 %	0.0 %	150.0 %	128.6 %	88.2 %	28.6 %	-5.9 %	4.2 %	-35.4 %	60.0 %	88.9 %	-25.6 %	-4.2 %
South	Prior 4 Weeks	0	5	6	28	34	97	33	26	59	319	58	136	436	572
	Last 4 Weeks	0	8	2	17	19	92	20	17	37	282	48	119	367	486
	% Change	0.0 %	60.0 %	-66.7 %	-39.3 %	-44.1 %	-5.2 %	-39.4 %	-34.6 %	-37.3 %	-11.6 %	-17.2 %	-12.5 %	-15.8 %	-15.0 %
Central	Prior 4 Weeks	0	0	0	4	4	22	8	1	9	51	5	26	65	91
	Last 4 Weeks	0	3	1	4	5	35	12	1	13	62	5	43	80	123
	% Change	0.0 %	Infinity	Infinity	0.0 %	25.0 %	59.1 %	50.0 %	0.0 %	44.4 %	21.6 %	0.0 %	65.4 %	23.1 %	35.2 %
Hermitage	Prior 4 Weeks	1	4	1	11	12	76	21	18	39	230	36	93	305	398
	Last 4 Weeks	0	6	2	17	19	114	8	23	31	264	34	139	329	468
	% Change	-100.0 %	50.0 %	100.0 %	54.5 %	58.3 %	50.0 %	-61.9 %	27.8 %	-20.5 %	14.8 %	-5.6 %	49.5 %	7.9 %	17.6 %
North	Prior 4 Weeks	4	4	2	16	18	52	4	24	28	183	27	78	238	316
	Last 4 Weeks	1	3	0	18	18	98	12	20	32	144	24	120	200	320
	% Change	-75.0 %	-25.0 %	-100.0 %	12.5 %	0.0 %	88.5 %	200.0 %	-16.7 %	14.3 %	-21.3 %	-11.1 %	53.8 %	-16.0 %	1.3 %
Madison	Prior 4 Weeks	0	4	2	15	17	63	9	19	28	160	12	84	200	284
	Last 4 Weeks	1	3	1	11	12	51	11	27	38	193	18	67	249	316
	% Change	Infinity	-25.0 %	-50.0 %	-26.7 %	-29.4 %	-19.0 %	22.2 %	42.1 %	35.7 %	20.6 %	50.0 %	-20.2 %	24.5 %	11.3 %
Midtown Hills	Prior 4 Weeks	0	4	0	8	8	27	19	20	39	202	20	39	261	300
	Last 4 Weeks	1	2	0	5	5	37	11	28	39	207	34	45	280	325
	% Change	Infinity	-50.0 %	0.0 %	-37.5 %	-37.5 %	37.0 %	-42.1 %	40.0 %	0.0 %	2.5 %	70.0 %	15.4 %	7.3 %	8.3 %
Not Validated	Prior 4 Weeks	0	0	0	0	0	0	0	0	0	1	0	0	1	1
	Last 4 Weeks	0	1	0	0	0	5	1	1	2	5	0	6	7	13
	% Change	0.0 %	Infinity	0.0 %	0.0 %	0.0 %	Infinity	Infinity	Infinity	Infinity	400.0 %	0.0 %	Infinity	600.0 %	1,200.0 %
County	Prior 4 Weeks	5	26	15	92	107	388	107	138	245	1,465	183	526	1,893	2,419
	Last 4 Weeks	4	33	8	89	97	524	89	154	243	1,418	205	658	1,866	2,524
	% Change	-20.0 %	26.9 %	-46.7 %	-3.3 %	-9.3 %	35.1 %	-16.8 %	11.6 %	-0.8 %	-3.2 %	12.0 %	25.1 %	-1.4 %	4.3 %

Prior 4 Weeks	**Begin Date**	04/12/2020	**End Date**	05/09/2020
Last 4 Weeks	**Begin Date**	05/10/2020	**End Date**	06/06/2020

Sourced from MNPD ARMS on 6/10/2020 7:11:12 AM. The figures above were sourced from incident reports using Uniform Crime Reporting definitions and reporting guidelines, based on the date when the crime was reported. This report is intended to be a management and planning tool and does not reflect the official UCR counts for the department. Incidents where a location is unknown or unspecified are included in the countywide totals. 'Unknown' refers to records in which the address is listed as 'Unknown' on the incident report. 'Not Validated' refers to records that were entered in with an invalid addresses.

Rolling Four Week Year-to-Year Analysis

METROPOLITAN POLICE DEPARTMENT
of Nashville and Davidson County

Aggregated by precinct (incident location). Based on date when each incident was reported.

		Homicide	Rape	Commercial Robbery	Street Robbery	Total Robbery	Aggravated Assault	Commercial Burglary	Residential Burglary	Total Burglary	Larceny	Auto Theft	Violent Offenses	Property Offenses	Part I Offenses
West	Prior Year	0	2	4	4	8	30	12	30	42	193	21	40	256	296
	Last 4 Weeks	0	3	1	2	3	28	5	21	26	157	26	34	209	243
	% Change	0.0 %	50.0 %	-75.0 %	-50.0 %	-62.5 %	-6.7 %	-58.3 %	-30.0 %	-38.1 %	-18.7 %	23.8 %	-15.0 %	-18.4 %	-17.9 %
East	Prior Year	0	2	0	10	10	56	4	23	27	181	18	68	226	294
	Last 4 Weeks	1	4	1	15	16	64	9	16	25	104	16	85	145	230
	% Change	Infinity	100.0 %	Infinity	50.0 %	60.0 %	14.3 %	125.0 %	-30.4 %	-7.4 %	-42.5 %	-11.1 %	25.0 %	-35.8 %	-21.8 %
South	Prior Year	1	10	13	34	47	96	11	46	57	312	36	154	405	559
	Last 4 Weeks	0	8	2	17	19	92	20	17	37	282	48	119	367	486
	% Change	-100.0 %	-20.0 %	-84.6 %	-50.0 %	-59.6 %	-4.2 %	81.8 %	-63.0 %	-35.1 %	-9.6 %	33.3 %	-22.7 %	-9.4 %	-13.1 %
Central	Prior Year	0	1	0	9	9	16	6	5	11	172	7	26	190	216
	Last 4 Weeks	0	3	1	4	5	35	12	1	13	62	5	43	80	123
	% Change	0.0 %	200.0 %	Infinity	-55.6 %	-44.4 %	118.8 %	100.0 %	-80.0 %	18.2 %	-64.0 %	-28.6 %	65.4 %	-57.9 %	-43.1 %
Hermitage	Prior Year	1	7	12	20	32	72	11	35	46	328	41	112	415	527
	Last 4 Weeks	0	6	2	17	19	114	8	23	31	264	34	139	329	468
	% Change	-100.0 %	-14.3 %	-83.3 %	-15.0 %	-40.6 %	58.3 %	-27.3 %	-34.3 %	-32.6 %	-19.5 %	-17.1 %	24.1 %	-20.7 %	-11.2 %
North	Prior Year	0	3	4	19	23	102	11	38	49	172	34	128	255	383
	Last 4 Weeks	1	3	0	18	18	98	12	20	32	144	24	120	200	320
	% Change	Infinity	0.0 %	-100.0 %	-5.3 %	-21.7 %	-3.9 %	9.1 %	-47.4 %	-34.7 %	-16.3 %	-29.4 %	-6.3 %	-21.6 %	-16.4 %
Madison	Prior Year	0	4	0	14	14	61	8	27	35	150	17	79	202	281
	Last 4 Weeks	1	3	1	11	12	51	11	27	38	193	18	67	249	316
	% Change	Infinity	-25.0 %	Infinity	-21.4 %	-14.3 %	-16.4 %	37.5 %	0.0 %	8.6 %	28.7 %	5.9 %	-15.2 %	23.3 %	12.5 %
Midtown Hills	Prior Year	0	5	1	15	16	31	14	22	36	253	29	52	318	370
	Last 4 Weeks	1	2	0	5	5	37	11	28	39	207	34	45	280	325
	% Change	Infinity	-60.0 %	-100.0 %	-66.7 %	-68.8 %	19.4 %	-21.4 %	27.3 %	8.3 %	-18.2 %	17.2 %	-13.5 %	-11.9 %	-12.2 %
Not Validated	Prior Year	0	0	0	0	0	0	0	0	0	0	0	0	0	0
	Last 4 Weeks	0	1	0	0	0	5	1	1	2	5	0	6	7	13
	% Change	0.0 %	Infinity	0.0 %	0.0 %	0.0 %	Infinity	Infinity	Infinity	Infinity	Infinity	0.0 %	Infinity	Infinity	Infinity
County	Prior Year	2	34	34	125	159	464	77	226	303	1,761	203	659	2,267	2,926
	Last 4 Weeks	4	33	8	89	97	524	89	154	243	1,418	205	658	1,866	2,524
	% Change	100.0 %	-2.9 %	-76.5 %	-28.8 %	-39.0 %	12.9 %	15.6 %	-31.9 %	-19.8 %	-19.5 %	1.0 %	-0.2 %	-17.7 %	-13.7 %

Prior Year	**Begin Date**	05/12/2019	**End Date**	06/08/2019
Last 4 Weeks	**Begin Date**	05/10/2020	**End Date**	06/06/2020

Sourced from MNPD ARMS on 6/10/2020 7:11:12 AM. The figures above were sourced from incident reports using Uniform Crime Reporting definitions and reporting guidelines, based on the date when the crime was reported. This report is intended to be a management and planning tool and does not reflect the official UCR counts for the department. Incidents where a location is unknown or unspecified are included in the countywide totals. 'Unknown' refers to records in which the address is listed as 'Unknown' on the incident report. 'Not Validated' refers to records that were entered in with an invalid addresses.

Rolling Sixteen Week Analysis

METROPOLITAN POLICE DEPARTMENT
of Nashville and Davidson County

Aggregated by precinct (incident location). Based on date when each incident was reported.

		Homicide	Rape	Commercial Robbery	Street Robbery	Total Robbery	Aggravated Assault	Commercial Burglary	Residential Burglary	Total Burglary	Larceny	Auto Theft	Violent Offenses	Property Offenses	Part I Offenses
West	Prior 8 Weeks	2	9	1	7	8	48	20	23	43	333	45	67	421	488
	Last 8 Weeks	0	4	4	6	10	45	11	34	45	315	41	59	401	460
	% Change	-100.0 %	-55.6 %	300.0 %	-14.3 %	25.0 %	-6.3 %	-45.0 %	47.8 %	4.7 %	-5.4 %	-8.9 %	-11.9 %	-4.8 %	-5.7 %
East	Prior 8 Weeks	2	6	2	22	24	78	11	46	57	363	71	110	491	601
	Last 8 Weeks	1	8	2	21	23	98	16	33	49	265	26	130	340	470
	% Change	-50.0 %	33.3 %	0.0 %	-4.5 %	-4.2 %	25.6 %	45.5 %	-28.3 %	-14.0 %	-27.0 %	-63.4 %	18.2 %	-30.8 %	-21.8 %
South	Prior 8 Weeks	3	16	13	51	64	159	51	48	99	644	101	242	844	1,086
	Last 8 Weeks	0	13	8	45	53	189	53	43	96	601	106	255	803	1,058
	% Change	-100.0 %	-18.8 %	-38.5 %	-11.8 %	-17.2 %	18.9 %	3.9 %	-10.4 %	-3.0 %	-6.7 %	5.0 %	5.4 %	-4.9 %	-2.6 %
Central	Prior 8 Weeks	0	4	0	21	21	34	18	3	21	202	13	59	236	295
	Last 8 Weeks	0	3	1	8	9	57	20	2	22	113	10	69	145	214
	% Change	0.0 %	-25.0 %	Infinity	-61.9 %	-57.1 %	67.6 %	11.1 %	-33.3 %	4.8 %	-44.1 %	-23.1 %	16.9 %	-38.6 %	-27.5 %
Hermitage	Prior 8 Weeks	1	8	13	33	46	133	38	49	87	509	67	188	663	851
	Last 8 Weeks	1	10	3	28	31	190	29	41	70	494	70	232	634	866
	% Change	0.0 %	25.0 %	-76.9 %	-15.2 %	-32.6 %	42.9 %	-23.7 %	-16.3 %	-19.5 %	-2.9 %	4.5 %	23.4 %	-4.4 %	1.8 %
North	Prior 8 Weeks	6	5	0	19	19	150	17	65	82	299	56	180	437	617
	Last 8 Weeks	5	7	2	34	36	150	16	44	60	327	51	198	438	636
	% Change	-16.7 %	40.0 %	Infinity	78.9 %	89.5 %	0.0 %	-5.9 %	-32.3 %	-26.8 %	9.4 %	-8.9 %	10.0 %	0.2 %	3.1 %
Madison	Prior 8 Weeks	2	8	1	20	21	99	11	40	51	318	47	130	416	546
	Last 8 Weeks	1	7	3	26	29	114	20	46	66	353	30	151	449	600
	% Change	-50.0 %	-12.5 %	200.0 %	30.0 %	38.1 %	15.2 %	81.8 %	15.0 %	29.4 %	11.0 %	-36.2 %	16.2 %	7.9 %	9.9 %
Midtown Hills	Prior 8 Weeks	0	9	4	29	33	79	61	38	99	476	56	121	631	752
	Last 8 Weeks	1	6	0	13	13	64	30	48	78	409	54	84	541	625
	% Change	Infinity	-33.3 %	-100.0 %	-55.2 %	-60.6 %	-19.0 %	-50.8 %	26.3 %	-21.2 %	-14.1 %	-3.6 %	-30.6 %	-14.3 %	-16.9 %
Not Validated	Prior 8 Weeks	0	0	0	0	0	0	0	0	0	1	0	0	1	1
	Last 8 Weeks	0	1	0	0	0	5	1	1	2	6	0	6	8	14
	% Change	0.0 %	Infinity	0.0 %	0.0 %	0.0 %	Infinity	Infinity	Infinity	Infinity	500.0 %	0.0 %	Infinity	700.0 %	1,300.0 %
County	Prior 8 Weeks	16	65	34	202	236	780	227	312	539	3,145	456	1,097	4,140	5,237
	Last 8 Weeks	9	59	23	181	204	912	196	292	488	2,883	388	1,184	3,759	4,943
	% Change	-43.8 %	-9.2 %	-32.4 %	-10.4 %	-13.6 %	16.9 %	-13.7 %	-6.4 %	-9.5 %	-8.3 %	-14.9 %	7.9 %	-9.2 %	-5.6 %

Prior 8 Weeks	**Begin Date**	02/16/2020	**End Date**	04/11/2020
Last 8 Weeks	**Begin Date**	04/12/2020	**End Date**	06/06/2020

Sourced from MNPD ARMS on 6/10/2020 7:11:12 AM. The figures above were sourced from incident reports using Uniform Crime Reporting definitions and reporting guidelines, based on the date when the crime was reported. This report is intended to be a management and planning tool and does not reflect the official UCR counts for the department. Incidents where a location is unknown or unspecified are included in the countywide totals. 'Unknown' refers to records in which the address is listed as 'Unknown' on the incident report. 'Not Validated' refers to records that were entered in with an invalid addresses.

Rolling Eight Week Year-to-Year Analysis

METROPOLITAN POLICE DEPARTMENT
of Nashville and Davidson County

Aggregated by precinct (incident location). Based on date when each incident was reported.

		Homicide	Rape	Commercial Robbery	Street Robbery	Total Robbery	Aggravated Assault	Commercial Burglary	Residential Burglary	Total Burglary	Larceny	Auto Theft	Violent Offenses	Property Offenses	Part I Offenses
West	Prior Year	0	3	4	5	9	49	17	47	64	388	34	61	486	547
	Last 8 Weeks	0	4	4	6	10	45	11	34	45	315	41	59	401	460
	% Change	0.0 %	33.3 %	0.0 %	20.0 %	11.1 %	-8.2 %	-35.3 %	-27.7 %	-29.7 %	-18.8 %	20.6 %	-3.3 %	-17.5 %	-15.9 %
East	Prior Year	0	6	1	27	28	112	10	45	55	337	39	146	431	577
	Last 8 Weeks	1	8	2	21	23	98	16	33	49	265	26	130	340	470
	% Change	Infinity	33.3 %	100.0 %	-22.2 %	-17.9 %	-12.5 %	60.0 %	-26.7 %	-10.9 %	-21.4 %	-33.3 %	-11.0 %	-21.1 %	-18.5 %
South	Prior Year	2	21	23	77	100	159	27	93	120	556	80	282	756	1,038
	Last 8 Weeks	0	13	8	45	53	189	53	43	96	601	106	255	803	1,058
	% Change	-100.0 %	-38.1 %	-65.2 %	-41.6 %	-47.0 %	18.9 %	96.3 %	-53.8 %	-20.0 %	8.1 %	32.5 %	-9.6 %	6.2 %	1.9 %
Central	Prior Year	0	4	0	15	15	36	8	7	15	305	16	55	336	391
	Last 8 Weeks	0	3	1	8	9	57	20	2	22	113	10	69	145	214
	% Change	0.0 %	-25.0 %	Infinity	-46.7 %	-40.0 %	58.3 %	150.0 %	-71.4 %	46.7 %	-63.0 %	-37.5 %	25.5 %	-56.8 %	-45.3 %
Hermitage	Prior Year	1	12	19	46	65	132	19	72	91	607	68	210	766	976
	Last 8 Weeks	1	10	3	28	31	190	29	41	70	494	70	232	634	866
	% Change	0.0 %	-16.7 %	-84.2 %	-39.1 %	-52.3 %	43.9 %	52.6 %	-43.1 %	-23.1 %	-18.6 %	2.9 %	10.5 %	-17.2 %	-11.3 %
North	Prior Year	2	11	5	40	45	201	19	73	92	327	58	259	477	736
	Last 8 Weeks	5	7	2	34	36	150	16	44	60	327	51	198	438	636
	% Change	150.0 %	-36.4 %	-60.0 %	-15.0 %	-20.0 %	-25.4 %	-15.8 %	-39.7 %	-34.8 %	0.0 %	-12.1 %	-23.6 %	-8.2 %	-13.6 %
Madison	Prior Year	1	5	5	31	36	89	12	53	65	322	41	131	428	559
	Last 8 Weeks	1	7	3	26	29	114	20	46	66	353	30	151	449	600
	% Change	0.0 %	40.0 %	-40.0 %	-16.1 %	-19.4 %	28.1 %	66.7 %	-13.2 %	1.5 %	9.6 %	-26.8 %	15.3 %	4.9 %	7.3 %
Midtown Hills	Prior Year	0	10	5	29	34	69	28	44	72	432	47	113	551	664
	Last 8 Weeks	1	6	0	13	13	64	30	48	78	409	54	84	541	625
	% Change	Infinity	-40.0 %	-100.0 %	-55.2 %	-61.8 %	-7.2 %	7.1 %	9.1 %	8.3 %	-5.3 %	14.9 %	-25.7 %	-1.8 %	-5.9 %
Not Validated	Prior Year	0	0	0	0	0	0	0	0	0	0	0	0	0	0
	Last 8 Weeks	0	1	0	0	0	5	1	1	2	6	0	6	8	14
	% Change	0.0 %	Infinity	0.0 %	0.0 %	0.0 %	Infinity	Infinity	Infinity	Infinity	Infinity	0.0 %	Infinity	Infinity	Infinity
County	Prior Year	6	72	62	270	332	847	140	434	574	3,274	383	1,257	4,231	5,488
	Last 8 Weeks	9	59	23	181	204	912	196	292	488	2,883	388	1,184	3,759	4,943
	% Change	50.0 %	-18.1 %	-62.9 %	-33.0 %	-38.6 %	7.7 %	40.0 %	-32.7 %	-15.0 %	-11.9 %	1.3 %	-5.8 %	-11.2 %	-9.9 %

Prior Year	**Begin Date**	04/14/2019	**End Date**	06/08/2019
Last 8 Weeks	**Begin Date**	04/12/2020	**End Date**	06/06/2020

Sourced from MNPD ARMS on 6/10/2020 7:11:12 AM. The figures above were sourced from incident reports using Uniform Crime Reporting definitions and reporting guidelines, based on the date when the crime was reported. This report is intended to be a management and planning tool and does not reflect the official UCR counts for the department. Incidents where a location is unknown or unspecified are included in the countywide totals. 'Unknown' refers to records in which the address is listed as 'Unknown' on the incident report. 'Not Validated' refers to records that were entered in with an invalid addresses.

Year-to-Date Analysis

METROPOLITAN POLICE DEPARTMENT
of Nashville and Davidson County

Aggregated by precinct (incident location). Based on date when each incident was reported.

		Homicide	Rape	Commercial Robbery	Street Robbery	Total Robbery	Aggravated Assault	Commercial Burglary	Residential Burglary	Total Burglary	Larceny	Auto Theft	Violent Offenses	Property Offenses	Part I Offenses
West	Prior YTD	1	15	5	31	36	106	33	111	144	1,057	114	158	1,315	1,473
	YTD	2	17	8	24	32	133	43	80	123	976	108	184	1,207	1,391
	% Change	100.0 %	13.3 %	60.0 %	-22.6 %	-11.1 %	25.5 %	30.3 %	-27.9 %	-14.6 %	-7.7 %	-5.3 %	16.5 %	-8.2 %	-5.6 %
East	Prior YTD	3	22	4	65	69	252	29	109	138	926	131	346	1,195	1,541
	YTD	3	19	10	67	77	249	35	120	155	939	140	348	1,234	1,582
	% Change	0.0 %	-13.6 %	150.0 %	3.1 %	11.6 %	-1.2 %	20.7 %	10.1 %	12.3 %	1.4 %	6.9 %	0.6 %	3.3 %	2.7 %
South	Prior YTD	3	42	29	185	214	384	98	245	343	1,393	255	643	1,991	2,634
	YTD	9	45	31	148	179	425	155	145	300	1,791	279	658	2,370	3,028
	% Change	200.0 %	7.1 %	6.9 %	-20.0 %	-16.4 %	10.7 %	58.2 %	-40.8 %	-12.5 %	28.6 %	9.4 %	2.3 %	19.0 %	15.0 %
Central	Prior YTD	1	15	1	41	42	98	29	16	45	707	46	156	798	954
	YTD	0	8	1	46	47	118	44	8	52	486	35	173	573	746
	% Change	-100.0 %	-46.7 %	0.0 %	12.2 %	11.9 %	20.4 %	51.7 %	-50.0 %	15.6 %	-31.3 %	-23.9 %	10.9 %	-28.2 %	-21.8 %
Hermitage	Prior YTD	4	42	32	135	167	308	69	183	252	1,624	216	521	2,092	2,613
	YTD	6	34	22	91	113	446	83	130	213	1,528	214	599	1,955	2,554
	% Change	50.0 %	-19.0 %	-31.3 %	-32.6 %	-32.3 %	44.8 %	20.3 %	-29.0 %	-15.5 %	-5.9 %	-0.9 %	15.0 %	-6.5 %	-2.3 %
North	Prior YTD	6	34	10	94	104	436	33	168	201	925	178	580	1,304	1,884
	YTD	14	29	4	97	101	406	42	164	206	875	163	550	1,244	1,794
	% Change	133.3 %	-14.7 %	-60.0 %	3.2 %	-2.9 %	-6.9 %	27.3 %	-2.4 %	2.5 %	-5.4 %	-8.4 %	-5.2 %	-4.6 %	-4.8 %
Madison	Prior YTD	3	17	14	56	70	218	38	119	157	834	132	308	1,123	1,431
	YTD	3	20	10	67	77	274	44	134	178	944	120	374	1,242	1,616
	% Change	0.0 %	17.6 %	-28.6 %	19.6 %	10.0 %	25.7 %	15.8 %	12.6 %	13.4 %	13.2 %	-9.1 %	21.4 %	10.6 %	12.9 %
Midtown Hills	Prior YTD	1	27	10	89	99	176	79	124	203	1,084	137	303	1,424	1,727
	YTD	1	25	12	60	72	186	110	112	222	1,348	159	284	1,729	2,013
	% Change	0.0 %	-7.4 %	20.0 %	-32.6 %	-27.3 %	5.7 %	39.2 %	-9.7 %	9.4 %	24.4 %	16.1 %	-6.3 %	21.4 %	16.6 %
Not Validated	Prior YTD	0	0	0	0	0	0	0	0	0	0	0	0	0	0
	YTD	0	1	0	0	0	5	1	1	2	7	0	6	9	15
	% Change	0.0 %	Infinity	0.0 %	0.0 %	0.0 %	Infinity	Infinity	Infinity	Infinity	Infinity	0.0 %	Infinity	Infinity	Infinity
County	Prior YTD	22	214	105	696	801	1,978	408	1,075	1,483	8,550	1,209	3,015	11,242	14,257
	YTD	38	198	98	600	698	2,242	557	894	1,451	8,894	1,218	3,176	11,563	14,739
	% Change	72.7 %	-7.5 %	-6.7 %	-13.8 %	-12.9 %	13.3 %	36.5 %	-16.8 %	-2.2 %	4.0 %	0.7 %	5.3 %	2.9 %	3.4 %

Prior YTD	**Begin Date**	01/01/2019	**End Date**	06/06/2019
YTD	**Begin Date**	01/01/2020	**End Date**	06/06/2020

Sourced from MNPD ARMS on 6/10/2020 7:11:12 AM. The figures above were sourced from incident reports using Uniform Crime Reporting definitions and reporting guidelines, based on the date when the crime was reported. This report is intended to be a management and planning tool and does not reflect the official UCR counts for the department. Incidents where a location is unknown or unspecified are included in the countywide totals. 'Unknown' refers to records in which the address is listed as 'Unknown' on the incident report. 'Not Validated' refers to records that were entered in with an invalid addresses.

Rolling Twenty-Four Month Analysis

METROPOLITAN POLICE DEPARTMENT
of Nashville and Davidson County

Aggregated by precinct (incident location). Based on date when each incident was reported.

		Homicide	Rape	Commercial Robbery	Street Robbery	Total Robbery	Aggravated Assault	Commercial Burglary	Residential Burglary	Total Burglary	Larceny	Auto Theft	Violent Offenses	Property Offenses	Part I Offenses
West	Prior 52 Weeks	6	36	27	97	124	278	98	256	354	2,623	286	444	3,263	3,707
	Last 52 Weeks	5	32	23	64	87	305	124	190	314	2,615	299	429	3,228	3,657
	% Change	-16.7 %	-11.1 %	-14.8 %	-34.0 %	-29.8 %	9.7 %	26.5 %	-25.8 %	-11.3 %	-0.3 %	4.5 %	-3.4 %	-1.1 %	-1.3 %
East	Prior 52 Weeks	11	56	15	181	196	558	93	314	407	2,469	339	821	3,215	4,036
	Last 52 Weeks	10	51	20	155	175	609	90	296	386	2,237	322	845	2,945	3,790
	% Change	-9.1 %	-8.9 %	33.3 %	-14.4 %	-10.7 %	9.1 %	-3.2 %	-5.7 %	-5.2 %	-9.4 %	-5.0 %	2.9 %	-8.4 %	-6.1 %
South	Prior 52 Weeks	16	100	72	485	557	981	260	526	786	3,406	615	1,654	4,807	6,461
	Last 52 Weeks	19	108	65	426	491	1,001	291	385	676	4,008	582	1,619	5,266	6,885
	% Change	18.8 %	8.0 %	-9.7 %	-12.2 %	-11.8 %	2.0 %	11.9 %	-26.8 %	-14.0 %	17.7 %	-5.4 %	-2.1 %	9.5 %	6.6 %
Central	Prior 52 Weeks	1	38	4	109	113	273	65	40	105	1,677	152	425	1,934	2,359
	Last 52 Weeks	3	38	5	146	151	330	98	19	117	1,690	119	522	1,926	2,448
	% Change	200.0 %	0.0 %	25.0 %	33.9 %	33.6 %	20.9 %	50.8 %	-52.5 %	11.4 %	0.8 %	-21.7 %	22.8 %	-0.4 %	3.8 %
Hermitage	Prior 52 Weeks	13	110	75	343	418	761	187	434	621	3,777	536	1,302	4,934	6,236
	Last 52 Weeks	14	95	51	255	306	961	161	327	488	3,884	476	1,376	4,848	6,224
	% Change	7.7 %	-13.6 %	-32.0 %	-25.7 %	-26.8 %	26.3 %	-13.9 %	-24.7 %	-21.4 %	2.8 %	-11.2 %	5.7 %	-1.7 %	-0.2 %
North	Prior 52 Weeks	17	94	33	244	277	1,040	102	393	495	2,375	487	1,428	3,357	4,785
	Last 52 Weeks	36	81	20	266	286	926	132	375	507	2,142	379	1,329	3,028	4,357
	% Change	111.8 %	-13.8 %	-39.4 %	9.0 %	3.2 %	-11.0 %	29.4 %	-4.6 %	2.4 %	-9.8 %	-22.2 %	-6.9 %	-9.8 %	-8.9 %
Madison	Prior 52 Weeks	8	41	30	148	178	538	100	276	376	2,085	301	765	2,762	3,527
	Last 52 Weeks	7	47	24	156	180	623	83	301	384	2,248	265	857	2,897	3,754
	% Change	-12.5 %	14.6 %	-20.0 %	5.4 %	1.1 %	15.8 %	-17.0 %	9.1 %	2.1 %	7.8 %	-12.0 %	12.0 %	4.9 %	6.4 %
Midtown Hills	Prior 52 Weeks	3	63	40	225	265	426	201	322	523	2,895	340	757	3,758	4,515
	Last 52 Weeks	7	49	29	170	199	458	232	263	495	3,361	368	713	4,224	4,937
	% Change	133.3 %	-22.2 %	-27.5 %	-24.4 %	-24.9 %	7.5 %	15.4 %	-18.3 %	-5.4 %	16.1 %	8.2 %	-5.8 %	12.4 %	9.3 %
Not Validated	Prior 52 Weeks	0	0	1	0	1	0	1	0	1	0	0	1	1	2
	Last 52 Weeks	0	1	0	0	0	5	1	1	2	9	0	6	11	17
	% Change	0.0 %	Infinity	-100.0 %	0.0 %	-100.0 %	Infinity	0.0 %	Infinity	100.0 %	Infinity	0.0 %	500.0 %	1,000.0 %	750.0 %
County	Prior 52 Weeks	75	538	297	1,832	2,129	4,855	1,107	2,561	3,668	21,307	3,056	7,597	28,031	35,628
	Last 52 Weeks	101	502	237	1,638	1,875	5,218	1,212	2,157	3,369	22,194	2,810	7,696	28,373	36,069
	% Change	34.7 %	-6.7 %	-20.2 %	-10.6 %	-11.9 %	7.5 %	9.5 %	-15.8 %	-8.2 %	4.2 %	-8.0 %	1.3 %	1.2 %	1.2 %

Prior 52 Weeks	**Begin Date**	06/10/2018	**End Date**	06/08/2019
Last 52 Weeks	**Begin Date**	06/09/2019	**End Date**	06/06/2020

Sourced from MNPD ARMS on 6/10/2020 7:11:12 AM. The figures above were sourced from incident reports using Uniform Crime Reporting definitions and reporting guidelines, based on the date when the crime was reported. This report is intended to be a management and planning tool and does not reflect the official UCR counts for the department. Incidents where a location is unknown or unspecified are included in the countywide totals. 'Unknown' refers to records in which the address is listed as 'Unknown' on the incident report. 'Not Validated' refers to records that were entered in with an invalid addresses.

2 Week, 8 Week, 16 Week, YTD, and 24 Month Summary

METROPOLITAN POLICE DEPARTMENT
of Nashville and Davidson County

Aggregated by precinct (incident location). Based on date when each incident was reported.

		Rolling Two Week			Rolling Eight Week			Rolling Sixteen Week			YTD			Rolling Twenty-Four Month		
		Last Week to Prior Week			Last 4 Weeks to Prior 4 Weeks			Last 8 Weeks to Prior 8 Weeks			Current YTD to Prior YTD			Last 52 Weeks to Prior 52 Weeks		
		Violent Offenses	Property Offenses	Part I Offenses	Violent Offenses	Property Offenses	Part I Offenses	Violent Offenses	Property Offenses	Part I Offenses	Violent Offenses	Property Offenses	Part I Offenses	Violent Offenses	Property Offenses	Part I Offenses
West	Prior	7	45	52	25	192	217	67	421	488	158	1,315	1,473	444	3,263	3,707
	Last	10	57	67	34	209	243	59	401	460	184	1,207	1,391	429	3,228	3,657
	% Change	42.9 %	26.7 %	28.8 %	36.0 %	8.9 %	12.0 %	-11.9 %	-4.8 %	-5.7 %	16.5 %	-8.2 %	-5.6 %	-3.4 %	-1.1 %	-1.3 %
East	Prior	19	38	57	45	195	240	110	491	601	346	1,195	1,541	821	3,215	4,036
	Last	17	36	53	85	145	230	130	340	470	348	1,234	1,582	845	2,945	3,790
	% Change	-10.5 %	-5.3 %	-7.0 %	88.9 %	-25.6 %	-4.2 %	18.2 %	-30.8 %	-21.8 %	0.6 %	3.3 %	2.7 %	2.9 %	-8.4 %	-6.1 %
South	Prior	37	88	125	136	436	572	242	844	1,086	643	1,991	2,634	1,654	4,807	6,461
	Last	30	96	126	119	367	486	255	803	1,058	658	2,370	3,028	1,619	5,266	6,885
	% Change	-18.9 %	9.1 %	0.8 %	-12.5 %	-15.8 %	-15.0 %	5.4 %	-4.9 %	-2.6 %	2.3 %	19.0 %	15.0 %	-2.1 %	9.5 %	6.6 %
Central	Prior	19	17	36	26	65	91	59	236	295	156	798	954	425	1,934	2,359
	Last	9	21	30	43	80	123	69	145	214	173	573	746	522	1,926	2,448
	% Change	-52.6 %	23.5 %	-16.7 %	65.4 %	23.1 %	35.2 %	16.9 %	-38.6 %	-27.5 %	10.9 %	-28.2 %	-21.8 %	22.8 %	-0.4 %	3.8 %
Hermitage	Prior	44	88	132	93	305	398	188	663	851	521	2,092	2,613	1,302	4,934	6,236
	Last	33	80	113	139	329	468	232	634	866	599	1,955	2,554	1,376	4,848	6,224
	% Change	-25.0 %	-9.1 %	-14.4 %	49.5 %	7.9 %	17.6 %	23.4 %	-4.4 %	1.8 %	15.0 %	-6.5 %	-2.3 %	5.7 %	-1.7 %	-0.2 %
North	Prior	29	55	84	78	238	316	180	437	617	580	1,304	1,884	1,428	3,357	4,785
	Last	29	40	69	120	200	320	198	438	636	550	1,244	1,794	1,329	3,028	4,357
	% Change	0.0 %	-27.3 %	-17.9 %	53.8 %	-16.0 %	1.3 %	10.0 %	0.2 %	3.1 %	-5.2 %	-4.6 %	-4.8 %	-6.9 %	-9.8 %	-8.9 %
Madison	Prior	24	71	95	84	200	284	130	416	546	308	1,123	1,431	765	2,762	3,527
	Last	6	53	59	67	249	316	151	449	600	374	1,242	1,616	857	2,897	3,754
	% Change	-75.0 %	-25.4 %	-37.9 %	-20.2 %	24.5 %	11.3 %	16.2 %	7.9 %	9.9 %	21.4 %	10.6 %	12.9 %	12.0 %	4.9 %	6.4 %
Midtown Hills	Prior	13	66	79	39	261	300	121	631	752	303	1,424	1,727	757	3,758	4,515
	Last	10	57	67	45	280	325	84	541	625	284	1,729	2,013	713	4,224	4,937
	% Change	-23.1 %	-13.6 %	-15.2 %	15.4 %	7.3 %	8.3 %	-30.6 %	-14.3 %	-16.9 %	-6.3 %	21.4 %	16.6 %	-5.8 %	12.4 %	9.3 %
Not Validated	Prior	2	4	6	0	1	1	0	1	1	0	0	0	1	1	2
	Last	1	2	3	6	7	13	6	8	14	6	9	15	6	11	17
	% Change	-50.0 %	-50.0 %	-50.0 %	Infinity	600.0 %	1,200.0 %	Infinity	700.0 %	1,300.0 %	Infinity	Infinity	Infinity	500.0 %	1,000.0 %	750.0 %
County	Prior	194	472	666	526	1,893	2,419	1,097	4,140	5,237	3,015	11,242	14,257	7,597	28,031	35,628
	Last	145	442	587	658	1,866	2,524	1,184	3,759	4,943	3,176	11,563	14,739	7,696	28,373	36,069
	% Change	-25.3 %	-6.4 %	-11.9 %	25.1 %	-1.4 %	4.3 %	7.9 %	-9.2 %	-5.6 %	5.3 %	2.9 %	3.4 %	1.3 %	1.2 %	1.2 %

Information summarized for CompStat week ending 06/06/2020.

Sourced from MNPD ARMS on 6/10/2020 7:11:12 AM. The figures above were sourced from incident reports using Uniform Crime Reporting definitions and reporting guidelines, based on the date when the crime was reported. This report is intended to be a management and planning tool and does not reflect the official UCR counts for the department. Incidents where a location is unknown or unspecified are included in the countywide totals. 'Unknown' refers to records in which the address is listed as 'Unknown' on the incident report. 'Not Validated' refers to records that were entered in with an invalid addresses.

County Incident Report Summary

METROPOLITAN POLICE DEPARTMENT
of Nashville and Davidson County

Two Week, Eight Week, Sixteen Week, YTD, and 24 Month Analyses

Aggregated by precinct (incident location). Based on date when each incident was reported.

		Homicide	Rape	Commercial Robbery	Street Robbery	Total Robbery	Aggravated Assault	Commercial Burglary	Residential Burglary	Total Burglary	Larceny	Auto Theft	Violent Offenses	Property Offenses	Part I Offenses
Two Week	Prior Week	0	7	3	31	34	153	20	37	57	365	50	194	472	666
	Last Week	2	10	2	16	18	115	25	31	56	326	60	145	442	587
	% Change	-	42.9%	-33.3%	-48.4%	-47.1%	-24.8%	25.0%	-16.2%	-1.8%	-10.7%	20.0%	-25.3%	-6.4%	-11.9%
Eight Week	Prior 4 Weeks	5	26	15	92	107	388	107	138	245	1,465	183	526	1,893	2,419
	Last 4 Weeks	4	33	8	89	97	524	89	154	243	1,418	205	658	1,866	2,524
	% Change	-20.0%	26.9%	-46.7%	-3.3%	-9.3%	35.1%	-16.8%	11.6%	-0.8%	-3.2%	12.0%	25.1%	-1.4%	4.3%
Sixteen Week	Prior 8 Weeks	16	65	34	202	236	780	227	312	539	3,145	456	1,097	4,140	5,237
	Last 8 Weeks	9	59	23	181	204	912	196	292	488	2,883	388	1,184	3,759	4,943
	% Change	-43.8%	-9.2%	-32.4%	-10.4%	-13.6%	16.9%	-13.7%	-6.4%	-9.5%	-8.3%	-14.9%	7.9%	-9.2%	-5.6%
YTD 2019	2019 YTD	22	214	105	696	801	1,978	408	1,075	1,483	8,550	1,209	3,015	11,242	14,257
	2020 YTD	38	198	98	600	698	2,242	557	894	1,451	8,894	1,218	3,176	11,563	14,739
	% Change	72.7%	-7.5%	-6.7%	-13.8%	-12.9%	13.3%	36.5%	-16.8%	-2.2%	4.0%	0.7%	5.3%	2.9%	3.4%
Rolling 24 Month	Prior 52 Weeks	75	538	297	1,832	2,129	4,855	1,107	2,561	3,668	21,307	3,056	7,597	28,031	35,628
	Last 52 Weeks	101	502	237	1,638	1,875	5,218	1,212	2,157	3,369	22,194	2,810	7,696	28,373	36,069
	% Change	34.7%	-6.7%	-20.2%	-10.6%	-11.9%	7.5%	9.5%	-15.8%	-8.2%	4.2%	-8.0%	1.3%	1.2%	1.2%
YTD 2018	2018 YTD	36	250	86	719	805	2,133	373	1,073	1,446	8,255	1,275	3,224	10,976	14,200
	2020 YTD	38	198	98	600	698	2,242	557	894	1,451	8,894	1,218	3,176	11,563	14,739
	% Change	5.6%	-20.8%	14.0%	-16.6%	-13.3%	5.1%	49.3%	-16.7%	0.3%	7.7%	-4.5%	-1.5%	5.3%	3.8%
YTD 2017	2017 YTD	41	236	137	787	924	2,228	445	1,233	1,678	7,938	1,163	3,429	10,779	14,208
	2020 YTD	38	198	98	600	698	2,242	557	894	1,451	8,894	1,218	3,176	11,563	14,739
	% Change	-7.3%	-16.1%	-28.5%	-23.8%	-24.5%	0.6%	25.2%	-27.5%	-13.5%	12.0%	4.7%	-7.4%	7.3%	3.7%
YTD 2016	2016 YTD	29	255	125	619	744	2,111	343	1,766	2,109	7,813	635	3,139	10,557	13,696
	2020 YTD	38	198	98	600	698	2,242	557	894	1,451	8,894	1,218	3,176	11,563	14,739
	% Change	31.0%	-22.4%	-21.6%	-3.1%	-6.2%	6.2%	62.4%	-49.4%	-31.2%	13.8%	91.8%	1.2%	9.5%	7.6%
YTD 2015	2015 YTD	25	250	102	595	697	1,996	326	1,673	1,999	7,241	552	2,968	9,792	12,760
	2020 YTD	38	198	98	600	698	2,242	557	894	1,451	8,894	1,218	3,176	11,563	14,739
	% Change	52.0%	-20.8%	-3.9%	0.8%	0.1%	12.3%	70.9%	-46.6%	-27.4%	22.8%	120.7%	7.0%	18.1%	15.5%

Information summarized for CompStat week ending 06/06/2020.

Sourced from MNPD ARMS on 6/10/2020 7:11:13 AM. The figures above were sourced from incident reports using Uniform Crime Reporting definitions and reporting guidelines, based on the date when the crime was reported. This report is intended to be a management and planning tool and does not reflect the official UCR counts for the department. Incidents where a location is unknown or unspecified are included in the countywide totals.

County Incident Report Summary

METROPOLITAN POLICE DEPARTMENT
of Nashville and Davidson County

Additional YTD Analyses

Aggregated by precinct (incident location). Based on date when each incident was reported.

		Homicide	Rape	Commercial Robbery	Street Robbery	Total Robbery	Aggravated Assault	Commercial Burglary	Residential Burglary	Total Burglary	Larceny	Auto Theft	Violent Offenses	Property Offenses	Part I Offenses
YTD	2014 YTD	20	265	69	486	555	2,192	385	1,608	1,993	7,248	404	3,032	9,645	12,677
2014	2020 YTD	38	198	98	600	698	2,242	557	894	1,451	8,894	1,218	3,176	11,563	14,739
	% Change	90.0%	-25.3%	42.0%	23.5%	25.8%	2.3%	44.7%	-44.4%	-27.2%	22.7%	201.5%	4.7%	19.9%	16.3%
YTD	2013 YTD	17	218	95	600	695	2,008	358	2,036	2,394	7,954	495	2,938	10,843	13,781
2013	2020 YTD	38	198	98	600	698	2,242	557	894	1,451	8,894	1,218	3,176	11,563	14,739
	% Change	123.5%	-9.2%	3.2%	0.0%	0.4%	11.7%	55.6%	-56.1%	-39.4%	11.8%	146.1%	8.1%	6.6%	7.0%
YTD	2012 YTD	23	240	89	577	666	2,309	390	2,003	2,393	8,210	565	3,238	11,168	14,406
2012	2020 YTD	38	198	98	600	698	2,242	557	894	1,451	8,894	1,218	3,176	11,563	14,739
	% Change	65.2%	-17.5%	10.1%	4.0%	4.8%	-2.9%	42.8%	-55.4%	-39.4%	8.3%	115.6%	-1.9%	3.5%	2.3%
YTD	2011 YTD	20	220	130	515	645	1,906	439	2,609	3,048	8,352	728	2,791	12,128	14,919
2011	2020 YTD	38	198	98	600	698	2,242	557	894	1,451	8,894	1,218	3,176	11,563	14,739
	% Change	90.0%	-10.0%	-24.6%	16.5%	8.2%	17.6%	26.9%	-65.7%	-52.4%	6.5%	67.3%	13.8%	-4.7%	-1.2%
YTD	2010 YTD	26	213	124	601	725	1,851	474	2,288	2,762	8,571	649	2,815	11,982	14,797
2010	2020 YTD	38	198	98	600	698	2,242	557	894	1,451	8,894	1,218	3,176	11,563	14,739
	% Change	46.2%	-7.0%	-21.0%	-0.2%	-3.7%	21.1%	17.5%	-60.9%	-47.5%	3.8%	87.7%	12.8%	-3.5%	-0.4%
YTD	2009 YTD	31	207	116	746	862	2,133	506	2,072	2,578	9,016	713	3,233	12,307	15,540
2009	2020 YTD	38	198	98	600	698	2,242	557	894	1,451	8,894	1,218	3,176	11,563	14,739
	% Change	22.6%	-4.3%	-15.5%	-19.6%	-19.0%	5.1%	10.1%	-56.9%	-43.7%	-1.4%	70.8%	-1.8%	-6.0%	-5.2%
YTD	2008 YTD	29	215	136	749	885	2,439	479	1,905	2,384	9,862	924	3,568	13,170	16,738
2008	2020 YTD	38	198	98	600	698	2,242	557	894	1,451	8,894	1,218	3,176	11,563	14,739
	% Change	31.0%	-7.9%	-27.9%	-19.9%	-21.1%	-8.1%	16.3%	-53.1%	-39.1%	-9.8%	31.8%	-11.0%	-12.2%	-11.9%
YTD	2007 YTD	22	208	177	883	1,060	2,580	744	2,054	2,798	10,253	1,322	3,870	14,373	18,243
2007	2020 YTD	38	198	98	600	698	2,242	557	894	1,451	8,894	1,218	3,176	11,563	14,739
	% Change	72.7%	-4.8%	-44.6%	-32.0%	-34.2%	-13.1%	-25.1%	-56.5%	-48.1%	-13.3%	-7.9%	-17.9%	-19.6%	-19.2%
YTD	2006 YTD	37	227	219	793	1,012	2,424	784	1,810	2,594	10,082	1,258	3,700	13,934	17,634
2006	2020 YTD	38	198	98	600	698	2,242	557	894	1,451	8,894	1,218	3,176	11,563	14,739
	% Change	2.7%	-12.8%	-55.3%	-24.3%	-31.0%	-7.5%	-29.0%	-50.6%	-44.1%	-11.8%	-3.2%	-14.2%	-17.0%	-16.4%
YTD	2005 YTD	34	233	191	767	958	2,628	813	1,924	2,737	11,321	1,543	3,853	15,601	19,454
2005	2020 YTD	38	198	98	600	698	2,242	557	894	1,451	8,894	1,218	3,176	11,563	14,739
	% Change	11.8%	-15.0%	-48.7%	-21.8%	-27.1%	-14.7%	-31.5%	-53.5%	-47.0%	-21.4%	-21.1%	-17.6%	-25.9%	-24.2%

Information summarized for CompStat week ending 06/06/2020.

Sourced from MNPD ARMS on 6/10/2020 7:11:13 AM. The figures above were sourced from incident reports using Uniform Crime Reporting definitions and reporting guidelines, based on the date when the crime was reported. This report is intended to be a management and planning tool and does not reflect the official UCR counts for the department. Incidents where a location is unknown or unspecified are included in the countywide totals..

County Efficiency Report Summary

METROPOLITAN POLICE DEPARTMENT
of Nashville and Davidson County

Two Week, Eight Week, Sixteen Week, YTD, and 24 Month Analyses

Aggregated by component of arresting officer / officer making stop.

		Adults Only				Adults and Juveniles						
		Felony Arrests	Misdemeanor Arrests	Citation Arrests	Total Arrests	Part I Arrests	Weapons Law Violation Arrests	Drug-Related Arrests	DUI Arrests	Warrant Service Attempts	Warrants Served	Vehicle Stops
Two Week	Prior Week	139	153	187	479	132	18	50	33	91	229	669
	Last Week	93	138	55	286	62	2	12	19	56	208	142
	% Change	-33.1%	-9.8%	-70.6%	-40.3%	-53.0%	-88.9%	-76.0%	-42.4%	-38.5%	-9.2%	-78.8%
Eight Week	Prior 4 Weeks	385	446	699	1,530	382	47	225	72	386	740	2,024
	Last 4 Weeks	503	599	603	1,705	430	54	164	118	402	912	2,340
	% Change	30.6%	34.3%	-13.7%	11.4%	12.6%	14.9%	-27.1%	63.9%	4.1%	23.2%	15.6%
Sixteen Week	Prior 8 Weeks	952	1,566	1,361	3,879	909	129	440	185	1,371	2,285	5,642
	Last 8 Weeks	888	1,045	1,302	3,235	812	101	389	190	788	1,652	4,364
	% Change	-6.7%	-33.3%	-4.3%	-16.6%	-10.7%	-21.7%	-11.6%	2.7%	-42.5%	-27.7%	-22.7%
YTD	2019 YTD	3,199	6,590	4,942	14,731	2,674	259	1,751	602	7,577	9,633	26,061
	2020 YTD	2,800	4,364	3,994	11,158	2,596	317	1,289	539	3,974	6,660	17,413
	% Change	-12.5%	-33.8%	-19.2%	-24.3%	-2.9%	22.4%	-26.4%	-10.5%	-47.6%	-30.9%	-33.2%
Rolling 24 Month	Prior 52 Weeks	7,696	17,592	17,565	42,853	6,795	689	5,451	1,424	24,655	24,321	117,650
	Last 52 Weeks	6,852	12,377	9,665	28,894	6,115	663	3,248	1,220	11,229	18,671	46,169
	% Change	-11.0%	-29.6%	-45.0%	-32.6%	-10.0%	-3.8%	-40.4%	-14.3%	-54.5%	-23.2%	-60.8%
YTD 2018	2018 YTD	3,832	9,416	13,570	26,818	3,466	407	4,321	707	16,882	12,183	110,980
	2020 YTD	2,800	4,364	3,994	11,158	2,596	317	1,289	539	3,974	6,660	17,413
	% Change	-26.9%	-53.7%	-70.6%	-58.4%	-25.1%	-22.1%	-70.2%	-23.8%	-76.5%	-45.3%	-84.3%
YTD 2017	2017 YTD	4,045	9,971	14,462	28,478	3,536	371	4,582	887	18,054	12,241	112,944
	2020 YTD	2,800	4,364	3,994	11,158	2,596	317	1,289	539	3,974	6,660	17,413
	% Change	-30.8%	-56.2%	-72.4%	-60.8%	-26.6%	-14.6%	-71.9%	-39.2%	-78.0%	-45.6%	-84.6%
YTD 2016	2016 YTD	4,459	10,680	16,621	31,760	3,758	343	5,417	922	21,019	12,536	143,779
	2020 YTD	2,800	4,364	3,994	11,158	2,596	317	1,289	539	3,974	6,660	17,413
	% Change	-37.2%	-59.1%	-76.0%	-64.9%	-30.9%	-7.6%	-76.2%	-41.5%	-81.1%	-46.9%	-87.9%
YTD 2015	2015 YTD	4,408	11,103	17,664	33,175	3,579	333	4,928	1,018	25,016	12,008	171,880
	2020 YTD	2,800	4,364	3,994	11,158	2,596	317	1,289	539	3,974	6,660	17,413
	% Change	-36.5%	-60.7%	-77.4%	-66.4%	-27.5%	-4.8%	-73.8%	-47.1%	-84.1%	-44.5%	-89.9%

Information summarized for CompStat week ending 06/06/2020.

Sourced from MNPD ARMS on 6/10/2020 7:11:13 AM. Arrest summaries are not a count of arrest charges. 1 arrest = 1 body. Warrant Service summary considers 1 count for each service attempt and 1 count for each outstanding warrant served. Vehicle Stop summary sources MNPD's Vehicle Stop (Form 252) Database. Vehicle stop totals count all reports electronically entered via AFR. Hardcopy reports not entered into ARMS will affect accuracy of totals.

West Precinct Incident Report Summary

METROPOLITAN POLICE DEPARTMENT
of Nashville and Davidson County

Two Week, Eight Week, Sixteen Week, YTD, and 24 Month Analyses

Aggregated by precinct (incident location). Based on date when each incident was reported.

		Homicide	Rape	Commercial Robbery	Street Robbery	Total Robbery	Aggravated Assault	Commercial Burglary	Residential Burglary	Total Burglary	Larceny	Auto Theft	Violent Offenses	Property Offenses	Part I Offenses
Two Week	Prior Week	0	0	0	0	0	7	2	2	4	37	4	7	45	52
	Last Week	0	1	0	0	0	9	0	5	5	46	6	10	57	67
	% Change	-	-	-	-	-	28.6%	-100.0%	150.0%	25.0%	24.3%	50.0%	42.9%	26.7%	28.8%
Eight Week	Prior 4 Weeks	0	1	3	4	7	17	6	13	19	158	15	25	192	217
	Last 4 Weeks	0	3	1	2	3	28	5	21	26	157	26	34	209	243
	% Change	-	200.0%	-66.7%	-50.0%	-57.1%	64.7%	-16.7%	61.5%	36.8%	-0.6%	73.3%	36.0%	8.9%	12.0%
Sixteen Week	Prior 8 Weeks	2	9	1	7	8	48	20	23	43	333	45	67	421	488
	Last 8 Weeks	0	4	4	6	10	45	11	34	45	315	41	59	401	460
	% Change	-100.0%	-55.6%	300.0%	-14.3%	25.0%	-6.3%	-45.0%	47.8%	4.7%	-5.4%	-8.9%	-11.9%	-4.8%	-5.7%
YTD 2019	2019 YTD	1	15	5	31	36	106	33	111	144	1,057	114	158	1,315	1,473
	2020 YTD	2	17	8	24	32	133	43	80	123	976	108	184	1,207	1,391
	% Change	100.0%	13.3%	60.0%	-22.6%	-11.1%	25.5%	30.3%	-27.9%	-14.6%	-7.7%	-5.3%	16.5%	-8.2%	-5.6%
Rolling 24 Month	Prior 52 Weeks	6	36	27	97	124	278	98	256	354	2,623	286	444	3,263	3,707
	Last 52 Weeks	5	32	23	64	87	305	124	190	314	2,615	299	429	3,228	3,657
	% Change	-16.7%	-11.1%	-14.8%	-34.0%	-29.8%	9.7%	26.5%	-25.8%	-11.3%	-0.3%	4.5%	-3.4%	-1.1%	-1.3%
YTD 2018	2018 YTD	3	10	9	29	38	111	53	162	215	1,093	109	162	1,417	1,579
	2020 YTD	2	17	8	24	32	133	43	80	123	976	108	184	1,207	1,391
	% Change	-33.3%	70.0%	-11.1%	-17.2%	-15.8%	19.8%	-18.9%	-50.6%	-42.8%	-10.7%	-0.9%	13.6%	-14.8%	-11.9%
YTD 2017	2017 YTD	3	20	7	34	41	133	37	140	177	1,160	106	197	1,443	1,640
	2020 YTD	2	17	8	24	32	133	43	80	123	976	108	184	1,207	1,391
	% Change	-33.3%	-15.0%	14.3%	-29.4%	-22.0%	0.0%	16.2%	-42.9%	-30.5%	-15.9%	1.9%	-6.6%	-16.4%	-15.2%
YTD 2016	2016 YTD	2	12	9	20	29	135	40	172	212	1,055	57	178	1,324	1,502
	2020 YTD	2	17	8	24	32	133	43	80	123	976	108	184	1,207	1,391
	% Change	0.0%	41.7%	-11.1%	20.0%	10.3%	-1.5%	7.5%	-53.5%	-42.0%	-7.5%	89.5%	3.4%	-8.8%	-7.4%
YTD 2015	2015 YTD	0	14	14	37	51	126	30	178	208	988	50	191	1,246	1,437
	2020 YTD	2	17	8	24	32	133	43	80	123	976	108	184	1,207	1,391
	% Change	-	21.4%	-42.9%	-35.1%	-37.3%	5.6%	43.3%	-55.1%	-40.9%	-1.2%	116.0%	-3.7%	-3.1%	-3.2%

Information summarized for CompStat week ending 06/06/2020.

Sourced from MNPD ARMS on 6/10/2020 7:11:13 AM. The figures above were sourced from incident reports using Uniform Crime Reporting definitions and reporting guidelines, based on the date when the crime was reported. This report is intended to be a management and planning tool and does not reflect the official UCR counts for the department. Incidents where a location is unknown or unspecified are included in the countywide totals.

West Precinct Efficiency Report Summary

METROPOLITAN POLICE DEPARTMENT
of Nashville and Davidson County

Two Week, Eight Week, Sixteen Week, YTD, and 24 Month Analyses

Aggregated by component of arresting officer / officer making stop.

		Adults Only				Adults and Juveniles						
		Felony Arrests	Misdemeanor Arrests	Citation Arrests	Total Arrests	Part I Arrests	Weapons Law Violation Arrests	Drug-Related Arrests	DUI Arrests	Warrant Service Attempts	Warrants Served	Vehicle Stops
Two Week	Prior Week	5	6	13	24	6	0	6	3	1	7	55
	Last Week	4	11	3	18	4	0	2	3	3	12	6
	% Change	-20.0%	83.3%	-76.9%	-25.0%	-33.3%	-	-66.7%	0.0%	200.0%	71.4%	-89.1%
Eight Week	Prior 4 Weeks	19	28	47	94	27	2	23	4	30	27	64
	Last 4 Weeks	18	45	28	91	19	0	15	11	19	42	134
	% Change	-5.3%	60.7%	-40.4%	-3.2%	-29.6%	-100.0%	-34.8%	175.0%	-36.7%	55.6%	109.4%
Sixteen Week	Prior 8 Weeks	37	87	90	214	58	2	23	12	132	94	231
	Last 8 Weeks	37	73	75	185	46	2	38	15	49	69	198
	% Change	0.0%	-16.1%	-16.7%	-13.6%	-20.7%	0.0%	65.2%	25.0%	-62.9%	-26.6%	-14.3%
YTD	2019 YTD	131	301	263	695	211	12	75	22	1,231	360	1,325
	2020 YTD	118	231	242	591	184	8	86	33	295	266	667
	% Change	-9.9%	-23.3%	-8.0%	-15.0%	-12.8%	-33.3%	14.7%	50.0%	-76.0%	-26.1%	-49.7%
Rolling 24 Month	Prior 52 Weeks	365	836	1,178	2,379	569	31	299	58	3,303	994	13,719
	Last 52 Weeks	301	614	531	1,446	458	28	148	81	858	691	1,340
	% Change	-17.5%	-26.6%	-54.9%	-39.2%	-19.5%	-9.7%	-50.5%	39.7%	-74.0%	-30.5%	-90.2%
YTD 2018	2018 YTD	175	470	744	1,389	301	20	236	34	1,349	479	13,576
	2020 YTD	118	231	242	591	184	8	86	33	295	266	667
	% Change	-32.6%	-50.9%	-67.5%	-57.5%	-38.9%	-60.0%	-63.6%	-2.9%	-78.1%	-44.5%	-95.1%
YTD 2017	2017 YTD	237	515	978	1,730	398	28	310	46	2,073	596	14,155
	2020 YTD	118	231	242	591	184	8	86	33	295	266	667
	% Change	-50.2%	-55.1%	-75.3%	-65.8%	-53.8%	-71.4%	-72.3%	-28.3%	-85.8%	-55.4%	-95.3%
YTD 2016	2016 YTD	243	529	1,212	1,984	432	17	387	69	2,056	619	17,739
	2020 YTD	118	231	242	591	184	8	86	33	295	266	667
	% Change	-51.4%	-56.3%	-80.0%	-70.2%	-57.4%	-52.9%	-77.8%	-52.2%	-85.7%	-57.0%	-96.2%
YTD 2015	2015 YTD	245	645	1,558	2,448	467	17	370	60	2,390	681	20,254
	2020 YTD	118	231	242	591	184	8	86	33	295	266	667
	% Change	-51.8%	-64.2%	-84.5%	-75.9%	-60.6%	-52.9%	-76.8%	-45.0%	-87.7%	-60.9%	-96.7%

Information summarized for CompStat week ending 06/06/2020.

Sourced from MNPD ARMS on 6/10/2020 7:11:13 AM. Arrest summaries are not a count of arrest charges. 1 arrest = 1 body. Warrant Service summary considers 1 count for each service attempt and 1 count for each outstanding warrant served. Vehicle Stop summary sources MNPD's Vehicle Stop (Form 252) Database. Vehicle stop totals count all reports electronically entered via AFR. Hardcopy reports not entered into ARMS will affect accuracy of totals.

East Precinct Incident Report Summary

METROPOLITAN POLICE DEPARTMENT
of Nashville and Davidson County

Two Week, Eight Week, Sixteen Week, YTD, and 24 Month Analyses

Aggregated by precinct (incident location). Based on date when each incident was reported.

		Homicide	Rape	Commercial Robbery	Street Robbery	Total Robbery	Aggravated Assault	Commercial Burglary	Residential Burglary	Total Burglary	Larceny	Auto Theft	Violent Offenses	Property Offenses	Part I Offenses
Two Week	Prior Week	0	0	1	3	4	15	1	5	6	30	2	19	38	57
	Last Week	0	1	0	5	5	11	2	2	4	26	6	17	36	53
	% Change	-	-	-100.0%	66.7%	25.0%	-26.7%	100.0%	-60.0%	-33.3%	-13.3%	200.0%	-10.5%	-5.3%	-7.0%
Eight Week	Prior 4 Weeks	0	4	1	6	7	34	7	17	24	161	10	45	195	240
	Last 4 Weeks	1	4	1	15	16	64	9	16	25	104	16	85	145	230
	% Change	-	0.0%	0.0%	150.0%	128.6%	88.2%	28.6%	-5.9%	4.2%	-35.4%	60.0%	88.9%	-25.6%	-4.2%
Sixteen Week	Prior 8 Weeks	2	6	2	22	24	78	11	46	57	363	71	110	491	601
	Last 8 Weeks	1	8	2	21	23	98	16	33	49	265	26	130	340	470
	% Change	-50.0%	33.3%	0.0%	-4.5%	-4.2%	25.6%	45.5%	-28.3%	-14.0%	-27.0%	-63.4%	18.2%	-30.8%	-21.8%
YTD 2019	2019 YTD	3	22	4	65	69	252	29	109	138	926	131	346	1,195	1,541
	2020 YTD	3	19	10	67	77	249	35	120	155	939	140	348	1,234	1,582
	% Change	0.0%	-13.6%	150.0%	3.1%	11.6%	-1.2%	20.7%	10.1%	12.3%	1.4%	6.9%	0.6%	3.3%	2.7%
Rolling 24 Month	Prior 52 Weeks	11	56	15	181	196	558	93	314	407	2,469	339	821	3,215	4,036
	Last 52 Weeks	10	51	20	155	175	609	90	296	386	2,237	322	845	2,945	3,790
	% Change	-9.1%	-8.9%	33.3%	-14.4%	-10.7%	9.1%	-3.2%	-5.7%	-5.2%	-9.4%	-5.0%	2.9%	-8.4%	-6.1%
YTD 2018	2018 YTD	6	23	5	74	79	280	28	133	161	879	109	388	1,149	1,537
	2020 YTD	3	19	10	67	77	249	35	120	155	939	140	348	1,234	1,582
	% Change	-50.0%	-17.4%	100.0%	-9.5%	-2.5%	-11.1%	25.0%	-9.8%	-3.7%	6.8%	28.4%	-10.3%	7.4%	2.9%
YTD 2017	2017 YTD	11	25	15	83	98	334	44	152	196	746	129	468	1,071	1,539
	2020 YTD	3	19	10	67	77	249	35	120	155	939	140	348	1,234	1,582
	% Change	-72.7%	-24.0%	-33.3%	-19.3%	-21.4%	-25.4%	-20.5%	-21.1%	-20.9%	25.9%	8.5%	-25.6%	15.2%	2.8%
YTD 2016	2016 YTD	3	30	8	77	85	287	39	209	248	807	91	405	1,146	1,551
	2020 YTD	3	19	10	67	77	249	35	120	155	939	140	348	1,234	1,582
	% Change	0.0%	-36.7%	25.0%	-13.0%	-9.4%	-13.2%	-10.3%	-42.6%	-37.5%	16.4%	53.8%	-14.1%	7.7%	2.0%
YTD 2015	2015 YTD	5	35	21	79	100	316	35	217	252	753	74	456	1,079	1,535
	2020 YTD	3	19	10	67	77	249	35	120	155	939	140	348	1,234	1,582
	% Change	-40.0%	-45.7%	-52.4%	-15.2%	-23.0%	-21.2%	0.0%	-44.7%	-38.5%	24.7%	89.2%	-23.7%	14.4%	3.1%

Information summarized for CompStat week ending 06/06/2020.

Sourced from MNPD ARMS on 6/10/2020 7:11:13 AM. The figures above were sourced from incident reports using Uniform Crime Reporting definitions and reporting guidelines, based on the date when the crime was reported. This report is intended to be a management and planning tool and does not reflect the official UCR counts for the department. Incidents where a location is unknown or unspecified are included in the countywide totals.

East Precinct Efficiency Report Summary

METROPOLITAN POLICE DEPARTMENT
of Nashville and Davidson County

Two Week, Eight Week, Sixteen Week, YTD, and 24 Month Analyses

Aggregated by component of arresting officer / officer making stop.

		Adults Only				Adults and Juveniles						
		Felony Arrests	Misdemeanor Arrests	Citation Arrests	Total Arrests	Part I Arrests	Weapons Law Violation Arrests	Drug-Related Arrests	DUI Arrests	Warrant Service Attempts	Warrants Served	Vehicle Stops
Two Week	Prior Week	14	13	12	39	15	0	0	1	24	27	50
	Last Week	9	9	13	31	7	2	1	0	6	20	20
	% Change	-35.7%	-30.8%	8.3%	-20.5%	-53.3%	-	-	-100.0%	-75.0%	-25.9%	-60.0%
Eight Week	Prior 4 Weeks	34	41	55	130	41	2	12	7	87	82	145
	Last 4 Weeks	39	64	48	151	45	3	11	8	84	78	190
	% Change	14.7%	56.1%	-12.7%	16.2%	9.8%	50.0%	-8.3%	14.3%	-3.4%	-4.9%	31.0%
Sixteen Week	Prior 8 Weeks	63	112	110	285	77	7	33	17	187	121	344
	Last 8 Weeks	73	105	103	281	86	5	23	15	171	160	335
	% Change	15.9%	-6.3%	-6.4%	-1.4%	11.7%	-28.6%	-30.3%	-11.8%	-8.6%	32.2%	-2.6%
YTD	2019 YTD	298	693	450	1,441	277	38	223	66	1,383	796	2,889
	2020 YTD	214	361	299	874	238	16	101	44	692	475	1,189
	% Change	-28.2%	-47.9%	-33.6%	-39.3%	-14.1%	-57.9%	-54.7%	-33.3%	-50.0%	-40.3%	-58.8%
Rolling 24 Month	Prior 52 Weeks	795	1,942	1,886	4,623	710	77	688	138	4,701	2,174	16,568
	Last 52 Weeks	547	1,070	753	2,370	570	45	358	109	1,772	1,358	3,585
	% Change	-31.2%	-44.9%	-60.1%	-48.7%	-19.7%	-41.6%	-48.0%	-21.0%	-62.3%	-37.5%	-78.4%
YTD 2018	2018 YTD	429	1,039	1,690	3,158	374	75	561	46	2,756	1,184	14,014
	2020 YTD	214	361	299	874	238	16	101	44	692	475	1,189
	% Change	-50.1%	-65.3%	-82.3%	-72.3%	-36.4%	-78.7%	-82.0%	-4.3%	-74.9%	-59.9%	-91.5%
YTD 2017	2017 YTD	428	1,061	1,836	3,325	371	47	502	89	3,066	1,240	14,651
	2020 YTD	214	361	299	874	238	16	101	44	692	475	1,189
	% Change	-50.0%	-66.0%	-83.7%	-73.7%	-35.8%	-66.0%	-79.9%	-50.6%	-77.4%	-61.7%	-91.9%
YTD 2016	2016 YTD	569	1,177	1,933	3,679	361	67	686	101	3,713	1,354	15,559
	2020 YTD	214	361	299	874	238	16	101	44	692	475	1,189
	% Change	-62.4%	-69.3%	-84.5%	-76.2%	-34.1%	-76.1%	-85.3%	-56.4%	-81.4%	-64.9%	-92.4%
YTD 2015	2015 YTD	611	1,468	2,319	4,398	408	74	754	62	3,772	1,401	18,068
	2020 YTD	214	361	299	874	238	16	101	44	692	475	1,189
	% Change	-65.0%	-75.4%	-87.1%	-80.1%	-41.7%	-78.4%	-86.6%	-29.0%	-81.7%	-66.1%	-93.4%

Information summarized for CompStat week ending 06/06/2020.

Sourced from MNPD ARMS on 6/10/2020 7:11:13 AM. Arrest summaries are not a count of arrest charges. 1 arrest = 1 body. Warrant Service summary considers 1 count for each service attempt and 1 count for each outstanding warrant served. Vehicle Stop summary sources MNPD's Vehicle Stop (Form 252) Database. Vehicle stop totals count all reports electronically entered via AFR. Hardcopy reports not entered into ARMS will affect accuracy of totals.

South Precinct Incident Report Summary

METROPOLITAN POLICE DEPARTMENT
of Nashville and Davidson County

Two Week, Eight Week, Sixteen Week, YTD, and 24 Month Analyses

Aggregated by precinct (incident location). Based on date when each incident was reported.

		Homicide	Rape	Commercial Robbery	Street Robbery	Total Robbery	Aggravated Assault	Commercial Burglary	Residential Burglary	Total Burglary	Larceny	Auto Theft	Violent Offenses	Property Offenses	Part I Offenses
Two Week	Prior Week	0	1	1	4	5	31	2	5	7	70	11	37	88	125
	Last Week	0	3	1	4	5	22	6	3	9	77	10	30	96	126
	% Change	-	200.0%	0.0%	0.0%	0.0%	-29.0%	200.0%	-40.0%	28.6%	10.0%	-9.1%	-18.9%	9.1%	0.8%
Eight Week	Prior 4 Weeks	0	5	6	28	34	97	33	26	59	319	58	136	436	572
	Last 4 Weeks	0	8	2	17	19	92	20	17	37	282	48	119	367	486
	% Change	-	60.0%	-66.7%	-39.3%	-44.1%	-5.2%	-39.4%	-34.6%	-37.3%	-11.6%	-17.2%	-12.5%	-15.8%	-15.0%
Sixteen Week	Prior 8 Weeks	3	16	13	51	64	159	51	48	99	644	101	242	844	1,086
	Last 8 Weeks	0	13	8	45	53	189	53	43	96	601	106	255	803	1,058
	% Change	-100.0%	-18.8%	-38.5%	-11.8%	-17.2%	18.9%	3.9%	-10.4%	-3.0%	-6.7%	5.0%	5.4%	-4.9%	-2.6%
YTD 2019	2019 YTD	3	42	29	185	214	384	98	245	343	1,393	255	643	1,991	2,634
	2020 YTD	9	45	31	148	179	425	155	145	300	1,791	279	658	2,370	3,028
	% Change	200.0%	7.1%	6.9%	-20.0%	-16.4%	10.7%	58.2%	-40.8%	-12.5%	28.6%	9.4%	2.3%	19.0%	15.0%
Rolling 24 Month	Prior 52 Weeks	16	100	72	485	557	981	260	526	786	3,406	615	1,654	4,807	6,461
	Last 52 Weeks	19	108	65	426	491	1,001	291	385	676	4,008	582	1,619	5,266	6,885
	% Change	18.8%	8.0%	-9.7%	-12.2%	-11.8%	2.0%	11.9%	-26.8%	-14.0%	17.7%	-5.4%	-2.1%	9.5%	6.6%
YTD 2018	2018 YTD	10	49	14	183	197	402	72	200	272	1,329	257	658	1,858	2,516
	2020 YTD	9	45	31	148	179	425	155	145	300	1,791	279	658	2,370	3,028
	% Change	-10.0%	-8.2%	121.4%	-19.1%	-9.1%	5.7%	115.3%	-27.5%	10.3%	34.8%	8.6%	0.0%	27.6%	20.3%
YTD 2017	2017 YTD	7	30	28	171	199	422	80	265	345	1,276	267	658	1,888	2,546
	2020 YTD	9	45	31	148	179	425	155	145	300	1,791	279	658	2,370	3,028
	% Change	28.6%	50.0%	10.7%	-13.5%	-10.1%	0.7%	93.8%	-45.3%	-13.0%	40.4%	4.5%	0.0%	25.5%	18.9%
YTD 2016	2016 YTD	10	47	27	166	193	410	54	473	527	1,394	153	660	2,074	2,734
	2020 YTD	9	45	31	148	179	425	155	145	300	1,791	279	658	2,370	3,028
	% Change	-10.0%	-4.3%	14.8%	-10.8%	-7.3%	3.7%	187.0%	-69.3%	-43.1%	28.5%	82.4%	-0.3%	14.3%	10.8%
YTD 2015	2015 YTD	5	41	18	122	140	336	79	439	518	1,342	95	522	1,955	2,477
	2020 YTD	9	45	31	148	179	425	155	145	300	1,791	279	658	2,370	3,028
	% Change	80.0%	9.8%	72.2%	21.3%	27.9%	26.5%	96.2%	-67.0%	-42.1%	33.5%	193.7%	26.1%	21.2%	22.2%

Information summarized for CompStat week ending 06/06/2020.

Sourced from MNPD ARMS on 6/10/2020 7:11:13 AM. The figures above were sourced from incident reports using Uniform Crime Reporting definitions and reporting guidelines, based on the date when the crime was reported. This report is intended to be a management and planning tool and does not reflect the official UCR counts for the department. Incidents where a location is unknown or unspecified are included in the countywide totals.

South Precinct Efficiency Report Summary

METROPOLITAN POLICE DEPARTMENT
of Nashville and Davidson County

Two Week, Eight Week, Sixteen Week, YTD, and 24 Month Analyses

Aggregated by component of arresting officer / officer making stop.

		Adults Only				Adults and Juveniles						
		Felony Arrests	Misdemeanor Arrests	Citation Arrests	Total Arrests	Part I Arrests	Weapons Law Violation Arrests	Drug-Related Arrests	DUI Arrests	Warrant Service Attempts	Warrants Served	Vehicle Stops
Two Week	Prior Week	24	32	41	97	25	4	12	12	11	34	93
	Last Week	15	27	19	61	15	0	3	9	21	25	59
	% Change	-37.5%	-15.6%	-53.7%	-37.1%	-40.0%	-100.0%	-75.0%	-25.0%	90.9%	-26.5%	-36.6%
Eight Week	Prior 4 Weeks	48	78	130	256	71	5	16	25	23	80	302
	Last 4 Weeks	71	101	158	330	84	9	31	42	63	104	396
	% Change	47.9%	29.5%	21.5%	28.9%	18.3%	80.0%	93.8%	68.0%	173.9%	30.0%	31.1%
Sixteen Week	Prior 8 Weeks	136	257	366	759	149	24	97	52	229	250	1,452
	Last 8 Weeks	119	179	288	586	155	14	47	67	86	184	698
	% Change	-12.5%	-30.4%	-21.3%	-22.8%	4.0%	-41.7%	-51.5%	28.8%	-62.4%	-26.4%	-51.9%
YTD	2019 YTD	325	702	1,112	2,139	329	31	357	102	527	744	3,811
	2020 YTD	381	698	1,008	2,087	457	50	229	160	626	721	3,919
	% Change	17.2%	-0.6%	-9.4%	-2.4%	38.9%	61.3%	-35.9%	56.9%	18.8%	-3.1%	2.8%
Rolling 24 Month	Prior 52 Weeks	733	1,842	3,127	5,702	791	92	924	211	1,827	1,969	14,029
	Last 52 Weeks	799	1,552	2,306	4,657	917	105	591	293	1,473	1,766	8,596
	% Change	9.0%	-15.7%	-26.3%	-18.3%	15.9%	14.1%	-36.0%	38.9%	-19.4%	-10.3%	-38.7%
YTD 2018	2018 YTD	348	828	1,820	2,996	398	44	529	96	1,072	923	12,095
	2020 YTD	381	698	1,008	2,087	457	50	229	160	626	721	3,919
	% Change	9.5%	-15.7%	-44.6%	-30.3%	14.8%	13.6%	-56.7%	66.7%	-41.6%	-21.9%	-67.6%
YTD 2017	2017 YTD	378	900	1,802	3,080	390	42	508	131	1,313	870	16,246
	2020 YTD	381	698	1,008	2,087	457	50	229	160	626	721	3,919
	% Change	0.8%	-22.4%	-44.1%	-32.2%	17.2%	19.0%	-54.9%	22.1%	-52.3%	-17.1%	-75.9%
YTD 2016	2016 YTD	438	1,143	2,178	3,759	551	38	562	138	1,687	1,049	22,120
	2020 YTD	381	698	1,008	2,087	457	50	229	160	626	721	3,919
	% Change	-13.0%	-38.9%	-53.7%	-44.5%	-17.1%	31.6%	-59.3%	15.9%	-62.9%	-31.3%	-82.3%
YTD 2015	2015 YTD	371	1,011	1,833	3,215	438	45	388	89	2,653	923	23,317
	2020 YTD	381	698	1,008	2,087	457	50	229	160	626	721	3,919
	% Change	2.7%	-31.0%	-45.0%	-35.1%	4.3%	11.1%	-41.0%	79.8%	-76.4%	-21.9%	-83.2%

Information summarized for CompStat week ending 06/06/2020.

Sourced from MNPD ARMS on 6/10/2020 7:11:14 AM. Arrest summaries are not a count of arrest charges. 1 arrest = 1 body. Warrant Service summary considers 1 count for each service attempt and 1 count for each outstanding warrant served. Vehicle Stop summary sources MNPD's Vehicle Stop (Form 252) Database. Vehicle stop totals count all reports electronically entered via AFR. Hardcopy reports not entered into ARMS will affect accuracy of totals.

Central Precinct Incident Report Summary

METROPOLITAN POLICE DEPARTMENT
of Nashville and Davidson County

Two Week, Eight Week, Sixteen Week, YTD, and 24 Month Analyses

Aggregated by precinct (incident location). Based on date when each incident was reported.

		Homicide	Rape	Commercial Robbery	Street Robbery	Total Robbery	Aggravated Assault	Commercial Burglary	Residential Burglary	Total Burglary	Larceny	Auto Theft	Violent Offenses	Property Offenses	Part I Offenses
Two Week	Prior Week	0	1	1	2	3	15	1	0	1	13	3	19	17	36
	Last Week	0	1	0	2	2	6	6	0	6	13	2	9	21	30
	% Change	-	0.0%	-100.0%	0.0%	-33.3%	-60.0%	500.0%	-	500.0%	0.0%	-33.3%	-52.6%	23.5%	-16.7%
Eight Week	Prior 4 Weeks	0	0	0	4	4	22	8	1	9	51	5	26	65	91
	Last 4 Weeks	0	3	1	4	5	35	12	1	13	62	5	43	80	123
	% Change	-	-	-	0.0%	25.0%	59.1%	50.0%	0.0%	44.4%	21.6%	0.0%	65.4%	23.1%	35.2%
Sixteen Week	Prior 8 Weeks	0	4	0	21	21	34	18	3	21	202	13	59	236	295
	Last 8 Weeks	0	3	1	8	9	57	20	2	22	113	10	69	145	214
	% Change	-	-25.0%	-	-61.9%	-57.1%	67.6%	11.1%	-33.3%	4.8%	-44.1%	-23.1%	16.9%	-38.6%	-27.5%
YTD 2019	2019 YTD	1	15	1	41	42	98	29	16	45	707	46	156	798	954
	2020 YTD	0	8	1	46	47	118	44	8	52	486	35	173	573	746
	% Change	-100.0%	-46.7%	0.0%	12.2%	11.9%	20.4%	51.7%	-50.0%	15.6%	-31.3%	-23.9%	10.9%	-28.2%	-21.8%
Rolling 24 Month	Prior 52 Weeks	1	38	4	109	113	273	65	40	105	1,677	152	425	1,934	2,359
	Last 52 Weeks	3	38	5	146	151	330	98	19	117	1,690	119	522	1,926	2,448
	% Change	200.0%	0.0%	25.0%	33.9%	33.6%	20.9%	50.8%	-52.5%	11.4%	0.8%	-21.7%	22.8%	-0.4%	3.8%
YTD 2018	2018 YTD	0	13	1	32	33	77	16	5	21	483	53	123	557	680
	2020 YTD	0	8	1	46	47	118	44	8	52	486	35	173	573	746
	% Change	-	-38.5%	0.0%	43.8%	42.4%	53.2%	175.0%	60.0%	147.6%	0.6%	-34.0%	40.7%	2.9%	9.7%
YTD 2017	2017 YTD	1	19	3	53	56	108	21	5	26	479	60	184	565	749
	2020 YTD	0	8	1	46	47	118	44	8	52	486	35	173	573	746
	% Change	-100.0%	-57.9%	-66.7%	-13.2%	-16.1%	9.3%	109.5%	60.0%	100.0%	1.5%	-41.7%	-6.0%	1.4%	-0.4%
YTD 2016	2016 YTD	0	24	1	41	42	77	10	8	18	385	28	143	431	574
	2020 YTD	0	8	1	46	47	118	44	8	52	486	35	173	573	746
	% Change	-	-66.7%	0.0%	12.2%	11.9%	53.2%	340.0%	0.0%	188.9%	26.2%	25.0%	21.0%	32.9%	30.0%
YTD 2015	2015 YTD	0	26	0	34	34	64	20	5	25	367	17	124	409	533
	2020 YTD	0	8	1	46	47	118	44	8	52	486	35	173	573	746
	% Change	-	-69.2%	-	35.3%	38.2%	84.4%	120.0%	60.0%	108.0%	32.4%	105.9%	39.5%	40.1%	40.0%

Information summarized for CompStat week ending 06/06/2020.

Sourced from MNPD ARMS on 6/10/2020 7:11:14 AM. The figures above were sourced from incident reports using Uniform Crime Reporting definitions and reporting guidelines, based on the date when the crime was reported. This report is intended to be a management and planning tool and does not reflect the official UCR counts for the department. Incidents where a location is unknown or unspecified are included in the countywide totals.

Central Precinct Efficiency Report Summary

METROPOLITAN POLICE DEPARTMENT
of Nashville and Davidson County

Two Week, Eight Week, Sixteen Week, YTD, and 24 Month Analyses

Aggregated by component of arresting officer / officer making stop.

		Adults Only				Adults and Juveniles						
		Felony Arrests	Misdemeanor Arrests	Citation Arrests	Total Arrests	Part I Arrests	Weapons Law Violation Arrests	Drug-Related Arrests	DUI Arrests	Warrant Service Attempts	Warrants Served	Vehicle Stops
Two Week	Prior Week	6	28	21	55	9	1	6	0	3	8	36
	Last Week	4	24	6	34	6	0	3	0	0	3	11
	% Change	-33.3%	-14.3%	-71.4%	-38.2%	-33.3%	-100.0%	-50.0%	-	-100.0%	-62.5%	-69.4%
Eight Week	Prior 4 Weeks	25	38	83	146	35	1	33	4	48	59	76
	Last 4 Weeks	27	71	49	147	31	2	15	0	10	28	74
	% Change	8.0%	86.8%	-41.0%	0.7%	-11.4%	100.0%	-54.5%	-100.0%	-79.2%	-52.5%	-2.6%
Sixteen Week	Prior 8 Weeks	73	233	114	420	77	14	40	14	85	135	556
	Last 8 Weeks	52	109	132	293	66	3	48	4	58	87	150
	% Change	-28.8%	-53.2%	15.8%	-30.2%	-14.3%	-78.6%	20.0%	-71.4%	-31.8%	-35.6%	-73.0%
YTD	2019 YTD	244	1,051	626	1,921	185	16	203	57	817	755	2,226
	2020 YTD	191	618	382	1,191	197	26	143	26	249	390	1,459
	% Change	-21.7%	-41.2%	-39.0%	-38.0%	6.5%	62.5%	-29.6%	-54.4%	-69.5%	-48.3%	-34.5%
Rolling 24 Month	Prior 52 Weeks	583	2,781	2,133	5,497	468	33	495	101	2,431	1,897	9,967
	Last 52 Weeks	508	1,994	1,085	3,587	486	47	399	81	916	1,313	4,613
	% Change	-12.9%	-28.3%	-49.1%	-34.7%	3.8%	42.4%	-19.4%	-19.8%	-62.3%	-30.8%	-53.7%
YTD 2018	2018 YTD	220	1,462	1,499	3,181	194	18	296	27	1,929	796	8,847
	2020 YTD	191	618	382	1,191	197	26	143	26	249	390	1,459
	% Change	-13.2%	-57.7%	-74.5%	-62.6%	1.5%	44.4%	-51.7%	-3.7%	-87.1%	-51.0%	-83.5%
YTD 2017	2017 YTD	235	1,655	1,977	3,867	194	23	460	25	1,507	802	9,662
	2020 YTD	191	618	382	1,191	197	26	143	26	249	390	1,459
	% Change	-18.7%	-62.7%	-80.7%	-69.2%	1.5%	13.0%	-68.9%	4.0%	-83.5%	-51.4%	-84.9%
YTD 2016	2016 YTD	258	1,715	1,867	3,840	203	12	436	52	1,366	784	11,904
	2020 YTD	191	618	382	1,191	197	26	143	26	249	390	1,459
	% Change	-26.0%	-64.0%	-79.5%	-69.0%	-3.0%	116.7%	-67.2%	-50.0%	-81.8%	-50.3%	-87.7%
YTD 2015	2015 YTD	309	1,851	2,199	4,359	183	25	434	100	2,550	895	18,400
	2020 YTD	191	618	382	1,191	197	26	143	26	249	390	1,459
	% Change	-38.2%	-66.6%	-82.6%	-72.7%	7.7%	4.0%	-67.1%	-74.0%	-90.2%	-56.4%	-92.1%

Information summarized for CompStat week ending 06/06/2020.

Sourced from MNPD ARMS on 6/10/2020 7:11:14 AM. Arrest summaries are not a count of arrest charges. 1 arrest = 1 body. Warrant Service summary considers 1 count for each service attempt and 1 count for each outstanding warrant served. Vehicle Stop summary sources MNPD's Vehicle Stop (Form 252) Database. Vehicle stop totals count all reports electronically entered via AFR. Hardcopy reports not entered into ARMS will affect accuracy of totals.

Hermitage Precinct Incident Report Summary

METROPOLITAN POLICE DEPARTMENT
of Nashville and Davidson County

Two Week, Eight Week, Sixteen Week, YTD, and 24 Month Analyses

Aggregated by precinct (incident location). Based on date when each incident was reported.

		Homicide	Rape	Commercial Robbery	Street Robbery	Total Robbery	Aggravated Assault	Commercial Burglary	Residential Burglary	Total Burglary	Larceny	Auto Theft	Violent Offenses	Property Offenses	Part I Offenses
Two Week	Prior Week	0	2	0	5	5	37	1	4	5	74	9	44	88	132
	Last Week	0	2	1	4	5	26	2	5	7	61	12	33	80	113
	% Change	-	0.0%	-	-20.0%	0.0%	-29.7%	100.0%	25.0%	40.0%	-17.6%	33.3%	-25.0%	-9.1%	-14.4%
Eight Week	Prior 4 Weeks	1	4	1	11	12	76	21	18	39	230	36	93	305	398
	Last 4 Weeks	0	6	2	17	19	114	8	23	31	264	34	139	329	468
	% Change	-100.0%	50.0%	100.0%	54.5%	58.3%	50.0%	-61.9%	27.8%	-20.5%	14.8%	-5.6%	49.5%	7.9%	17.6%
Sixteen Week	Prior 8 Weeks	1	8	13	33	46	133	38	49	87	509	67	188	663	851
	Last 8 Weeks	1	10	3	28	31	190	29	41	70	494	70	232	634	866
	% Change	0.0%	25.0%	-76.9%	-15.2%	-32.6%	42.9%	-23.7%	-16.3%	-19.5%	-2.9%	4.5%	23.4%	-4.4%	1.8%
YTD 2019	2019 YTD	4	42	32	135	167	308	69	183	252	1,624	216	521	2,092	2,613
	2020 YTD	6	34	22	91	113	446	83	130	213	1,528	214	599	1,955	2,554
	% Change	50.0%	-19.0%	-31.3%	-32.6%	-32.3%	44.8%	20.3%	-29.0%	-15.5%	-5.9%	-0.9%	15.0%	-6.5%	-2.3%
Rolling 24 Month	Prior 52 Weeks	13	110	75	343	418	761	187	434	621	3,777	536	1,302	4,934	6,236
	Last 52 Weeks	14	95	51	255	306	961	161	327	488	3,884	476	1,376	4,848	6,224
	% Change	7.7%	-13.6%	-32.0%	-25.7%	-26.8%	26.3%	-13.9%	-24.7%	-21.4%	2.8%	-11.2%	5.7%	-1.7%	-0.2%
YTD 2018	2018 YTD	3	65	24	153	177	350	56	194	250	1,408	255	595	1,913	2,508
	2020 YTD	6	34	22	91	113	446	83	130	213	1,528	214	599	1,955	2,554
	% Change	100.0%	-47.7%	-8.3%	-40.5%	-36.2%	27.4%	48.2%	-33.0%	-14.8%	8.5%	-16.1%	0.7%	2.2%	1.8%
YTD 2017	2017 YTD	6	66	33	164	197	363	66	225	291	1,408	218	632	1,917	2,549
	2020 YTD	6	34	22	91	113	446	83	130	213	1,528	214	599	1,955	2,554
	% Change	0.0%	-48.5%	-33.3%	-44.5%	-42.6%	22.9%	25.8%	-42.2%	-26.8%	8.5%	-1.8%	-5.2%	2.0%	0.2%
YTD 2016	2016 YTD	4	46	36	100	136	408	66	294	360	1,519	96	594	1,975	2,569
	2020 YTD	6	34	22	91	113	446	83	130	213	1,528	214	599	1,955	2,554
	% Change	50.0%	-26.1%	-38.9%	-9.0%	-16.9%	9.3%	25.8%	-55.8%	-40.8%	0.6%	122.9%	0.8%	-1.0%	-0.6%
YTD 2015	2015 YTD	1	52	15	121	136	301	51	263	314	1,354	91	490	1,759	2,249
	2020 YTD	6	34	22	91	113	446	83	130	213	1,528	214	599	1,955	2,554
	% Change	500.0%	-34.6%	46.7%	-24.8%	-16.9%	48.2%	62.7%	-50.6%	-32.2%	12.9%	135.2%	22.2%	11.1%	13.6%

Information summarized for CompStat week ending 06/06/2020.

Sourced from MNPD ARMS on 6/10/2020 7:11:14 AM. The figures above were sourced from incident reports using Uniform Crime Reporting definitions and reporting guidelines, based on the date when the crime was reported. This report is intended to be a management and planning tool and does not reflect the official UCR counts for the department. Incidents where a location is unknown or unspecified are included in the countywide totals.

Hermitage Precinct Efficiency Report Summary

METROPOLITAN POLICE DEPARTMENT
of Nashville and Davidson County

Two Week, Eight Week, Sixteen Week, YTD, and 24 Month Analyses

Aggregated by component of arresting officer / officer making stop.

		Adults Only				Adults and Juveniles						
		Felony Arrests	Misdemeanor Arrests	Citation Arrests	Total Arrests	Part I Arrests	Weapons Law Violation Arrests	Drug-Related Arrests	DUI Arrests	Warrant Service Attempts	Warrants Served	Vehicle Stops
Two Week	Prior Week	15	18	30	63	20	3	6	7	10	21	87
	Last Week	11	18	6	35	9	0	1	3	10	21	23
	% Change	-26.7%	0.0%	-80.0%	-44.4%	-55.0%	-100.0%	-83.3%	-57.1%	0.0%	0.0%	-73.6%
Eight Week	Prior 4 Weeks	54	51	73	178	49	0	19	12	36	56	275
	Last 4 Weeks	55	77	74	206	56	4	15	24	53	85	297
	% Change	1.9%	51.0%	1.4%	15.7%	14.3%	-	-21.1%	100.0%	47.2%	51.8%	8.0%
Sixteen Week	Prior 8 Weeks	106	176	160	442	110	16	44	29	146	194	404
	Last 8 Weeks	109	128	147	384	105	4	34	36	89	141	572
	% Change	2.8%	-27.3%	-8.1%	-13.1%	-4.5%	-75.0%	-22.7%	24.1%	-39.0%	-27.3%	41.6%
YTD	2019 YTD	270	661	553	1,484	278	22	154	56	646	801	2,821
	2020 YTD	308	473	424	1,205	328	27	103	100	403	608	1,427
	% Change	14.1%	-28.4%	-23.3%	-18.8%	18.0%	22.7%	-33.1%	78.6%	-37.6%	-24.1%	-49.4%
Rolling 24 Month	Prior 52 Weeks	760	1,952	2,146	4,858	787	74	590	163	2,619	2,387	15,189
	Last 52 Weeks	665	1,279	1,053	2,997	712	58	284	202	1,076	1,668	4,175
	% Change	-12.5%	-34.5%	-50.9%	-38.3%	-9.5%	-21.6%	-51.9%	23.9%	-58.9%	-30.1%	-72.5%
YTD 2018	2018 YTD	456	1,152	1,695	3,303	489	51	521	82	2,200	1,354	16,284
	2020 YTD	308	473	424	1,205	328	27	103	100	403	608	1,427
	% Change	-32.5%	-58.9%	-75.0%	-63.5%	-32.9%	-47.1%	-80.2%	22.0%	-81.7%	-55.1%	-91.2%
YTD 2017	2017 YTD	498	1,140	1,936	3,574	495	44	639	96	2,596	1,447	15,642
	2020 YTD	308	473	424	1,205	328	27	103	100	403	608	1,427
	% Change	-38.2%	-58.5%	-78.1%	-66.3%	-33.7%	-38.6%	-83.9%	4.2%	-84.5%	-58.0%	-90.9%
YTD 2016	2016 YTD	576	1,251	2,631	4,458	562	48	913	113	3,687	1,483	22,609
	2020 YTD	308	473	424	1,205	328	27	103	100	403	608	1,427
	% Change	-46.5%	-62.2%	-83.9%	-73.0%	-41.6%	-43.8%	-88.7%	-11.5%	-89.1%	-59.0%	-93.7%
YTD 2015	2015 YTD	495	1,147	2,615	4,257	448	31	800	67	4,225	1,276	24,820
	2020 YTD	308	473	424	1,205	328	27	103	100	403	608	1,427
	% Change	-37.8%	-58.8%	-83.8%	-71.7%	-26.8%	-12.9%	-87.1%	49.3%	-90.5%	-52.4%	-94.3%

Information summarized for CompStat week ending 06/06/2020.

Sourced from MNPD ARMS on 6/10/2020 7:11:14 AM. Arrest summaries are not a count of arrest charges. 1 arrest = 1 body. Warrant Service summary considers 1 count for each service attempt and 1 count for each outstanding warrant served. Vehicle Stop summary sources MNPD's Vehicle Stop (Form 252) Database. Vehicle stop totals count all reports electronically entered via AFR. Hardcopy reports not entered into ARMS will affect accuracy of totals.

North Precinct Incident Report Summary

METROPOLITAN POLICE DEPARTMENT
of Nashville and Davidson County

Two Week, Eight Week, Sixteen Week, YTD, and 24 Month Analyses

Aggregated by precinct (incident location). Based on date when each incident was reported.

		Homicide	Rape	Commercial Robbery	Street Robbery	Total Robbery	Aggravated Assault	Commercial Burglary	Residential Burglary	Total Burglary	Larceny	Auto Theft	Violent Offenses	Property Offenses	Part I Offenses
Two Week	Prior Week	0	0	0	8	8	21	3	2	5	44	6	29	55	84
	Last Week	0	1	0	1	1	27	1	5	6	26	8	29	40	69
	% Change	-	-	-	-87.5%	-87.5%	28.6%	-66.7%	150.0%	20.0%	-40.9%	33.3%	0.0%	-27.3%	-17.9%
Eight Week	Prior 4 Weeks	4	4	2	16	18	52	4	24	28	183	27	78	238	316
	Last 4 Weeks	1	3	0	18	18	98	12	20	32	144	24	120	200	320
	% Change	-75.0%	-25.0%	-100.0%	12.5%	0.0%	88.5%	200.0%	-16.7%	14.3%	-21.3%	-11.1%	53.8%	-16.0%	1.3%
Sixteen Week	Prior 8 Weeks	6	5	0	19	19	150	17	65	82	299	56	180	437	617
	Last 8 Weeks	5	7	2	34	36	150	16	44	60	327	51	198	438	636
	% Change	-16.7%	40.0%	-	78.9%	89.5%	0.0%	-5.9%	-32.3%	-26.8%	9.4%	-8.9%	10.0%	0.2%	3.1%
YTD 2019	2019 YTD	6	34	10	94	104	436	33	168	201	925	178	580	1,304	1,884
	2020 YTD	14	29	4	97	101	406	42	164	206	875	163	550	1,244	1,794
	% Change	133.3%	-14.7%	-60.0%	3.2%	-2.9%	-6.9%	27.3%	-2.4%	2.5%	-5.4%	-8.4%	-5.2%	-4.6%	-4.8%
Rolling 24 Month	Prior 52 Weeks	17	94	33	244	277	1,040	102	393	495	2,375	487	1,428	3,357	4,785
	Last 52 Weeks	36	81	20	266	286	926	132	375	507	2,142	379	1,329	3,028	4,357
	% Change	111.8%	-13.8%	-39.4%	9.0%	3.2%	-11.0%	29.4%	-4.6%	2.4%	-9.8%	-22.2%	-6.9%	-9.8%	-8.9%
YTD 2018	2018 YTD	8	40	12	107	119	450	37	133	170	932	212	617	1,314	1,931
	2020 YTD	14	29	4	97	101	406	42	164	206	875	163	550	1,244	1,794
	% Change	75.0%	-27.5%	-66.7%	-9.3%	-15.1%	-9.8%	13.5%	23.3%	21.2%	-6.1%	-23.1%	-10.9%	-5.3%	-7.1%
YTD 2017	2017 YTD	7	25	25	131	156	419	64	186	250	827	147	607	1,224	1,831
	2020 YTD	14	29	4	97	101	406	42	164	206	875	163	550	1,244	1,794
	% Change	100.0%	16.0%	-84.0%	-26.0%	-35.3%	-3.1%	-34.4%	-11.8%	-17.6%	5.8%	10.9%	-9.4%	1.6%	-2.0%
YTD 2016	2016 YTD	5	34	10	102	112	384	46	198	244	784	99	535	1,127	1,662
	2020 YTD	14	29	4	97	101	406	42	164	206	875	163	550	1,244	1,794
	% Change	180.0%	-14.7%	-60.0%	-4.9%	-9.8%	5.7%	-8.7%	-17.2%	-15.6%	11.6%	64.6%	2.8%	10.4%	7.9%
YTD 2015	2015 YTD	10	34	9	107	116	415	40	211	251	628	90	575	969	1,544
	2020 YTD	14	29	4	97	101	406	42	164	206	875	163	550	1,244	1,794
	% Change	40.0%	-14.7%	-55.6%	-9.3%	-12.9%	-2.2%	5.0%	-22.3%	-17.9%	39.3%	81.1%	-4.3%	28.4%	16.2%

Information summarized for CompStat week ending 06/06/2020.

Sourced from MNPD ARMS on 6/10/2020 7:11:14 AM. The figures above were sourced from incident reports using Uniform Crime Reporting definitions and reporting guidelines, based on the date when the crime was reported. This report is intended to be a management and planning tool and does not reflect the official UCR counts for the department. Incidents where a location is unknown or unspecified are included in the countywide totals.

North Precinct Efficiency Report Summary

METROPOLITAN POLICE DEPARTMENT
of Nashville and Davidson County

Two Week, Eight Week, Sixteen Week, YTD, and 24 Month Analyses

Aggregated by component of arresting officer / officer making stop.

		Adults Only				Adults and Juveniles						
		Felony Arrests	Misdemeanor Arrests	Citation Arrests	Total Arrests	Part I Arrests	Weapons Law Violation Arrests	Drug-Related Arrests	DUI Arrests	Warrant Service Attempts	Warrants Served	Vehicle Stops
Two Week	Prior Week	17	17	19	53	12	4	5	4	22	29	20
	Last Week	15	12	1	28	9	0	0	2	1	28	5
	% Change	-11.8%	-29.4%	-94.7%	-47.2%	-25.0%	-100.0%	-100.0%	-50.0%	-95.5%	-3.4%	-75.0%
Eight Week	Prior 4 Weeks	54	62	130	246	37	12	81	7	100	104	253
	Last 4 Weeks	79	70	61	210	50	14	29	8	79	131	84
	% Change	46.3%	12.9%	-53.1%	-14.6%	35.1%	16.7%	-64.2%	14.3%	-21.0%	26.0%	-66.8%
Sixteen Week	Prior 8 Weeks	119	179	216	514	104	21	116	20	178	218	561
	Last 8 Weeks	133	132	191	456	87	26	110	15	179	235	337
	% Change	11.8%	-26.3%	-11.6%	-11.3%	-16.3%	23.8%	-5.2%	-25.0%	0.6%	7.8%	-39.9%
YTD	2019 YTD	309	647	407	1,363	298	21	166	26	711	815	1,189
	2020 YTD	367	491	584	1,442	281	61	323	43	546	674	1,623
	% Change	18.8%	-24.1%	43.5%	5.8%	-5.7%	190.5%	94.6%	65.4%	-23.2%	-17.3%	36.5%
Rolling 24 Month	Prior 52 Weeks	750	1,589	1,318	3,657	723	79	546	49	2,394	2,114	7,263
	Last 52 Weeks	808	1,357	1,173	3,338	675	93	637	73	1,521	1,901	3,576
	% Change	7.7%	-14.6%	-11.0%	-8.7%	-6.6%	17.7%	16.7%	49.0%	-36.5%	-10.1%	-50.8%
YTD 2018	2018 YTD	461	906	1,362	2,729	397	58	556	22	2,387	1,161	7,596
	2020 YTD	367	491	584	1,442	281	61	323	43	546	674	1,623
	% Change	-20.4%	-45.8%	-57.1%	-47.2%	-29.2%	5.2%	-41.9%	95.5%	-77.1%	-41.9%	-78.6%
YTD 2017	2017 YTD	450	1,038	1,591	3,079	404	59	657	24	2,856	1,376	8,151
	2020 YTD	367	491	584	1,442	281	61	323	43	546	674	1,623
	% Change	-18.4%	-52.7%	-63.3%	-53.2%	-30.4%	3.4%	-50.8%	79.2%	-80.9%	-51.0%	-80.1%
YTD 2016	2016 YTD	562	1,151	1,667	3,380	425	60	761	55	3,232	1,287	10,551
	2020 YTD	367	491	584	1,442	281	61	323	43	546	674	1,623
	% Change	-34.7%	-57.3%	-65.0%	-57.3%	-33.9%	1.7%	-57.6%	-21.8%	-83.1%	-47.6%	-84.6%
YTD 2015	2015 YTD	493	975	1,597	3,065	326	53	642	41	3,876	1,026	13,365
	2020 YTD	367	491	584	1,442	281	61	323	43	546	674	1,623
	% Change	-25.6%	-49.6%	-63.4%	-53.0%	-13.8%	15.1%	-49.7%	4.9%	-85.9%	-34.3%	-87.9%

Information summarized for CompStat week ending 06/06/2020.

Sourced from MNPD ARMS on 6/10/2020 7:11:14 AM. Arrest summaries are not a count of arrest charges. 1 arrest = 1 body. Warrant Service summary considers 1 count for each service attempt and 1 count for each outstanding warrant served. Vehicle Stop summary sources MNPD's Vehicle Stop (Form 252) Database. Vehicle stop totals count all reports electronically entered via AFR. Hardcopy reports not entered into ARMS will affect accuracy of totals.

Madison Precinct Incident Report Summary

METROPOLITAN POLICE DEPARTMENT
of Nashville and Davidson County

Two Week, Eight Week, Sixteen Week, YTD, and 24 Month Analyses

Aggregated by precinct (incident location). Based on date when each incident was reported.

		Homicide	Rape	Commercial Robbery	Street Robbery	Total Robbery	Aggravated Assault	Commercial Burglary	Residential Burglary	Total Burglary	Larceny	Auto Theft	Violent Offenses	Property Offenses	Part I Offenses
Two Week	Prior Week	0	2	0	7	7	15	7	14	21	44	6	24	71	95
	Last Week	1	0	0	0	0	5	3	7	10	37	6	6	53	59
	% Change	-	-100.0%	-	-100.0%	-100.0%	-66.7%	-57.1%	-50.0%	-52.4%	-15.9%	0.0%	-75.0%	-25.4%	-37.9%
Eight Week	Prior 4 Weeks	0	4	2	15	17	63	9	19	28	160	12	84	200	284
	Last 4 Weeks	1	3	1	11	12	51	11	27	38	193	18	67	249	316
	% Change	-	-25.0%	-50.0%	-26.7%	-29.4%	-19.0%	22.2%	42.1%	35.7%	20.6%	50.0%	-20.2%	24.5%	11.3%
Sixteen Week	Prior 8 Weeks	2	8	1	20	21	99	11	40	51	318	47	130	416	546
	Last 8 Weeks	1	7	3	26	29	114	20	46	66	353	30	151	449	600
	% Change	-50.0%	-12.5%	200.0%	30.0%	38.1%	15.2%	81.8%	15.0%	29.4%	11.0%	-36.2%	16.2%	7.9%	9.9%
YTD 2019	2019 YTD	3	17	14	56	70	218	38	119	157	834	132	308	1,123	1,431
	2020 YTD	3	20	10	67	77	274	44	134	178	944	120	374	1,242	1,616
	% Change	0.0%	17.6%	-28.6%	19.6%	10.0%	25.7%	15.8%	12.6%	13.4%	13.2%	-9.1%	21.4%	10.6%	12.9%
Rolling 24 Month	Prior 52 Weeks	8	41	30	148	178	538	100	276	376	2,085	301	765	2,762	3,527
	Last 52 Weeks	7	47	24	156	180	623	83	301	384	2,248	265	857	2,897	3,754
	% Change	-12.5%	14.6%	-20.0%	5.4%	1.1%	15.8%	-17.0%	9.1%	2.1%	7.8%	-12.0%	12.0%	4.9%	6.4%
YTD 2018	2018 YTD	3	21	14	57	71	281	28	99	127	998	121	376	1,246	1,622
	2020 YTD	3	20	10	67	77	274	44	134	178	944	120	374	1,242	1,616
	% Change	0.0%	-4.8%	-28.6%	17.5%	8.5%	-2.5%	57.1%	35.4%	40.2%	-5.4%	-0.8%	-0.5%	-0.3%	-0.4%
YTD 2017	2017 YTD	3	18	14	78	92	233	39	158	197	1,022	122	346	1,341	1,687
	2020 YTD	3	20	10	67	77	274	44	134	178	944	120	374	1,242	1,616
	% Change	0.0%	11.1%	-28.6%	-14.1%	-16.3%	17.6%	12.8%	-15.2%	-9.6%	-7.6%	-1.6%	8.1%	-7.4%	-4.2%
YTD 2016	2016 YTD	4	33	16	55	71	232	30	219	249	954	45	340	1,248	1,588
	2020 YTD	3	20	10	67	77	274	44	134	178	944	120	374	1,242	1,616
	% Change	-25.0%	-39.4%	-37.5%	21.8%	8.5%	18.1%	46.7%	-38.8%	-28.5%	-1.0%	166.7%	10.0%	-0.5%	1.8%
YTD 2015	2015 YTD	2	18	14	58	72	262	22	213	235	895	89	354	1,219	1,573
	2020 YTD	3	20	10	67	77	274	44	134	178	944	120	374	1,242	1,616
	% Change	50.0%	11.1%	-28.6%	15.5%	6.9%	4.6%	100.0%	-37.1%	-24.3%	5.5%	34.8%	5.6%	1.9%	2.7%

Information summarized for CompStat week ending 06/06/2020.

Sourced from MNPD ARMS on 6/10/2020 7:11:15 AM. The figures above were sourced from incident reports using Uniform Crime Reporting definitions and reporting guidelines, based on the date when the crime was reported. This report is intended to be a management and planning tool and does not reflect the official UCR counts for the department. Incidents where a location is unknown or unspecified are included in the countywide totals.

Madison Precinct Efficiency Report Summary

METROPOLITAN POLICE DEPARTMENT
of Nashville and Davidson County

Two Week, Eight Week, Sixteen Week, YTD, and 24 Month Analyses

Aggregated by component of arresting officer / officer making stop.

		Adults Only				Adults and Juveniles						
		Felony Arrests	Misdemeanor Arrests	Citation Arrests	Total Arrests	Part I Arrests	Weapons Law Violation Arrests	Drug-Related Arrests	DUI Arrests	Warrant Service Attempts	Warrants Served	Vehicle Stops
Two Week	Prior Week	9	10	10	29	15	0	1	2	9	13	37
	Last Week	6	8	3	17	3	0	1	0	14	16	7
	% Change	-33.3%	-20.0%	-70.0%	-41.4%	-80.0%	-	0.0%	-100.0%	55.6%	23.1%	-81.1%
Eight Week	Prior 4 Weeks	38	41	46	125	41	2	11	4	20	67	142
	Last 4 Weeks	40	57	45	142	52	2	9	9	62	82	175
	% Change	5.3%	39.0%	-2.2%	13.6%	26.8%	0.0%	-18.2%	125.0%	210.0%	22.4%	23.2%
Sixteen Week	Prior 8 Weeks	62	123	88	273	95	7	21	7	83	151	296
	Last 8 Weeks	78	98	91	267	93	4	20	13	82	149	317
	% Change	25.8%	-20.3%	3.4%	-2.2%	-2.1%	-42.9%	-4.8%	85.7%	-1.2%	-1.3%	7.1%
YTD	2019 YTD	241	485	439	1,165	281	15	101	45	843	698	1,493
	2020 YTD	220	364	302	886	295	17	78	31	390	525	1,185
	% Change	-8.7%	-24.9%	-31.2%	-23.9%	5.0%	13.3%	-22.8%	-31.1%	-53.7%	-24.8%	-20.6%
Rolling 24 Month	Prior 52 Weeks	625	1,425	1,922	3,972	762	51	403	128	2,796	1,947	8,589
	Last 52 Weeks	524	989	838	2,351	696	41	209	81	1,067	1,312	3,390
	% Change	-16.2%	-30.6%	-56.4%	-40.8%	-8.7%	-19.6%	-48.1%	-36.7%	-61.8%	-32.6%	-60.5%
YTD 2018	2018 YTD	346	905	1,676	2,927	491	40	409	108	2,202	1,061	10,143
	2020 YTD	220	364	302	886	295	17	78	31	390	525	1,185
	% Change	-36.4%	-59.8%	-82.0%	-69.7%	-39.9%	-57.5%	-80.9%	-71.3%	-82.3%	-50.5%	-88.3%
YTD 2017	2017 YTD	339	1,018	1,483	2,840	554	45	383	120	2,198	923	7,464
	2020 YTD	220	364	302	886	295	17	78	31	390	525	1,185
	% Change	-35.1%	-64.2%	-79.6%	-68.8%	-46.8%	-62.2%	-79.6%	-74.2%	-82.3%	-43.1%	-84.1%
YTD 2016	2016 YTD	348	959	1,863	3,170	526	33	444	73	2,225	962	9,763
	2020 YTD	220	364	302	886	295	17	78	31	390	525	1,185
	% Change	-36.8%	-62.0%	-83.8%	-72.1%	-43.9%	-48.5%	-82.4%	-57.5%	-82.5%	-45.4%	-87.9%
YTD 2015	2015 YTD	382	901	2,048	3,331	636	25	456	83	2,459	963	12,095
	2020 YTD	220	364	302	886	295	17	78	31	390	525	1,185
	% Change	-42.4%	-59.6%	-85.3%	-73.4%	-53.6%	-32.0%	-82.9%	-62.7%	-84.1%	-45.5%	-90.2%

Information summarized for CompStat week ending 06/06/2020.

Sourced from MNPD ARMS on 6/10/2020 7:11:15 AM. Arrest summaries are not a count of arrest charges. 1 arrest = 1 body. Warrant Service summary considers 1 count for each service attempt and 1 count for each outstanding warrant served. Vehicle Stop summary sources MNPD's Vehicle Stop (Form 252) Database. Vehicle stop totals count all reports electronically entered via AFR. Hardcopy reports not entered into ARMS will affect accuracy of totals.

Midtown Hills Precinct Incident Report Summary

METROPOLITAN POLICE DEPARTMENT
of Nashville and Davidson County

Two Week, Eight Week, Sixteen Week, YTD, and 24 Month Analyses

Aggregated by precinct (incident location). Based on date when each incident was reported.

		Homicide	Rape	Commercial Robbery	Street Robbery	Total Robbery	Aggravated Assault	Commercial Burglary	Residential Burglary	Total Burglary	Larceny	Auto Theft	Violent Offenses	Property Offenses	Part I Offenses
Two Week	Prior Week	0	0	0	2	2	11	2	5	7	50	9	13	66	79
	Last Week	1	1	0	0	0	8	5	4	9	38	10	10	57	67
	% Change	-	-	-	-100.0%	-100.0%	-27.3%	150.0%	-20.0%	28.6%	-24.0%	11.1%	-23.1%	-13.6%	-15.2%
Eight Week	Prior 4 Weeks	0	4	0	8	8	27	19	20	39	202	20	39	261	300
	Last 4 Weeks	1	2	0	5	5	37	11	28	39	207	34	45	280	325
	% Change	-	-50.0%	-	-37.5%	-37.5%	37.0%	-42.1%	40.0%	0.0%	2.5%	70.0%	15.4%	7.3%	8.3%
Sixteen Week	Prior 8 Weeks	0	9	4	29	33	79	61	38	99	476	56	121	631	752
	Last 8 Weeks	1	6	0	13	13	64	30	48	78	409	54	84	541	625
	% Change	-	-33.3%	-100.0%	-55.2%	-60.6%	-19.0%	-50.8%	26.3%	-21.2%	-14.1%	-3.6%	-30.6%	-14.3%	-16.9%
YTD 2019	2019 YTD	1	27	10	89	99	176	79	124	203	1,084	137	303	1,424	1,727
	2020 YTD	1	25	12	60	72	186	110	112	222	1,348	159	284	1,729	2,013
	% Change	0.0%	-7.4%	20.0%	-32.6%	-27.3%	5.7%	39.2%	-9.7%	9.4%	24.4%	16.1%	-6.3%	21.4%	16.6%
Rolling 24 Month	Prior 52 Weeks	3	63	40	225	265	426	201	322	523	2,895	340	757	3,758	4,515
	Last 52 Weeks	7	49	29	170	199	458	232	263	495	3,361	368	713	4,224	4,937
	% Change	133.3%	-22.2%	-27.5%	-24.4%	-24.9%	7.5%	15.4%	-18.3%	-5.4%	16.1%	8.2%	-5.8%	12.4%	9.3%
YTD 2018	2018 YTD	3	29	7	84	91	182	83	147	230	1,133	159	305	1,522	1,827
	2020 YTD	1	25	12	60	72	186	110	112	222	1,348	159	284	1,729	2,013
	% Change	-66.7%	-13.8%	71.4%	-28.6%	-20.9%	2.2%	32.5%	-23.8%	-3.5%	19.0%	0.0%	-6.9%	13.6%	10.2%
YTD 2017	2017 YTD	3	33	12	73	85	216	94	102	196	1,020	114	337	1,330	1,667
	2020 YTD	1	25	12	60	72	186	110	112	222	1,348	159	284	1,729	2,013
	% Change	-66.7%	-24.2%	0.0%	-17.8%	-15.3%	-13.9%	17.0%	9.8%	13.3%	32.2%	39.5%	-15.7%	30.0%	20.8%
YTD 2016	2016 YTD	1	29	18	58	76	178	58	193	251	915	66	284	1,232	1,516
	2020 YTD	1	25	12	60	72	186	110	112	222	1,348	159	284	1,729	2,013
	% Change	0.0%	-13.8%	-33.3%	3.4%	-5.3%	4.5%	89.7%	-42.0%	-11.6%	47.3%	140.9%	0.0%	40.3%	32.8%
YTD 2015	2015 YTD	2	30	11	37	48	175	49	147	196	910	46	255	1,152	1,407
	2020 YTD	1	25	12	60	72	186	110	112	222	1,348	159	284	1,729	2,013
	% Change	-50.0%	-16.7%	9.1%	62.2%	50.0%	6.3%	124.5%	-23.8%	13.3%	48.1%	245.7%	11.4%	50.1%	43.1%

Information summarized for CompStat week ending 06/06/2020.

Sourced from MNPD ARMS on 6/10/2020 7:11:15 AM. The figures above were sourced from incident reports using Uniform Crime Reporting definitions and reporting guidelines, based on the date when the crime was reported. This report is intended to be a management and planning tool and does not reflect the official UCR counts for the department. Incidents where a location is unknown or unspecified are included in the countywide totals.

Midtown Hills Precinct Efficiency Report Summary

METROPOLITAN POLICE DEPARTMENT
of Nashville and Davidson County

Two Week, Eight Week, Sixteen Week, YTD, and 24 Month Analyses

Aggregated by component of arresting officer / officer making stop.

		Adults Only				Adults and Juveniles						
		Felony Arrests	Misdemeanor Arrests	Citation Arrests	Total Arrests	Part I Arrests	Weapons Law Violation Arrests	Drug-Related Arrests	DUI Arrests	Warrant Service Attempts	Warrants Served	Vehicle Stops
Two Week	Prior Week	6	9	17	32	9	0	1	3	4	9	28
	Last Week	3	5	3	11	3	0	1	2	0	10	8
	% Change	-50.0%	-44.4%	-82.4%	-65.6%	-66.7%	-	0.0%	-33.3%	-100.0%	11.1%	-71.4%
Eight Week	Prior 4 Weeks	26	30	42	98	28	2	8	2	11	37	195
	Last 4 Weeks	27	34	41	102	35	4	11	8	15	55	93
	% Change	3.8%	13.3%	-2.4%	4.1%	25.0%	100.0%	37.5%	300.0%	36.4%	48.6%	-52.3%
Sixteen Week	Prior 8 Weeks	60	120	106	286	86	1	20	13	74	138	599
	Last 8 Weeks	53	64	83	200	63	6	19	10	26	92	288
	% Change	-11.7%	-46.7%	-21.7%	-30.1%	-26.7%	500.0%	-5.0%	-23.1%	-64.9%	-33.3%	-51.9%
YTD	2019 YTD	204	494	500	1,198	240	21	196	56	375	526	2,108
	2020 YTD	160	290	308	758	205	12	58	36	180	325	1,456
	% Change	-21.6%	-41.3%	-38.4%	-36.7%	-14.6%	-42.9%	-70.4%	-35.7%	-52.0%	-38.2%	-30.9%
Rolling 24 Month	Prior 52 Weeks	476	1,371	1,971	3,818	636	54	625	136	1,378	1,338	11,626
	Last 52 Weeks	401	970	841	2,212	465	50	212	123	514	966	4,003
	% Change	-15.8%	-29.2%	-57.3%	-42.1%	-26.9%	-7.4%	-66.1%	-9.6%	-62.7%	-27.8%	-65.6%
YTD 2018	2018 YTD	276	765	1,747	2,788	277	35	638	69	1,265	711	13,753
	2020 YTD	160	290	308	758	205	12	58	36	180	325	1,456
	% Change	-42.0%	-62.1%	-82.4%	-72.8%	-26.0%	-65.7%	-90.9%	-47.8%	-85.8%	-54.3%	-89.4%
YTD 2017	2017 YTD	333	868	1,759	2,960	314	58	736	79	1,313	752	12,704
	2020 YTD	160	290	308	758	205	12	58	36	180	325	1,456
	% Change	-52.0%	-66.6%	-82.5%	-74.4%	-34.7%	-79.3%	-92.1%	-54.4%	-86.3%	-56.8%	-88.5%
YTD 2016	2016 YTD	280	827	1,883	2,990	243	24	716	78	1,295	680	15,912
	2020 YTD	160	290	308	758	205	12	58	36	180	325	1,456
	% Change	-42.9%	-64.9%	-83.6%	-74.6%	-15.6%	-50.0%	-91.9%	-53.8%	-86.1%	-52.2%	-90.8%
YTD 2015	2015 YTD	261	1,075	2,131	3,467	237	24	565	83	1,492	670	21,327
	2020 YTD	160	290	308	758	205	12	58	36	180	325	1,456
	% Change	-38.7%	-73.0%	-85.5%	-78.1%	-13.5%	-50.0%	-89.7%	-56.6%	-87.9%	-51.5%	-93.2%

Information summarized for CompStat week ending 06/06/2020.

Sourced from MNPD ARMS on 6/10/2020 7:11:15 AM. Arrest summaries are not a count of arrest charges. 1 arrest = 1 body. Warrant Service summary considers 1 count for each service attempt and 1 count for each outstanding warrant served. Vehicle Stop summary sources MNPD's Vehicle Stop (Form 252) Database. Vehicle stop totals count all reports electronically entered via AFR. Hardcopy reports not entered into ARMS will affect accuracy of totals.

County UCR Incident Charts

Aggregated by precinct (incident location).

Summarized by CompStat week for past eight weeks.

METROPOLITAN POLICE DEPARTMENT

of Nashville and Davidson County

All Part 1 Incidents - 52wk Avg: 692

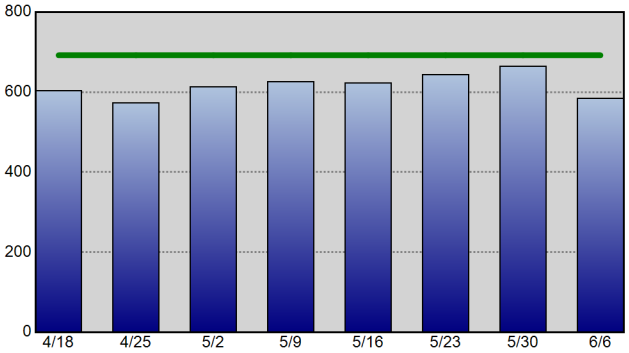

Violent Crime - 52wk Avg: 148

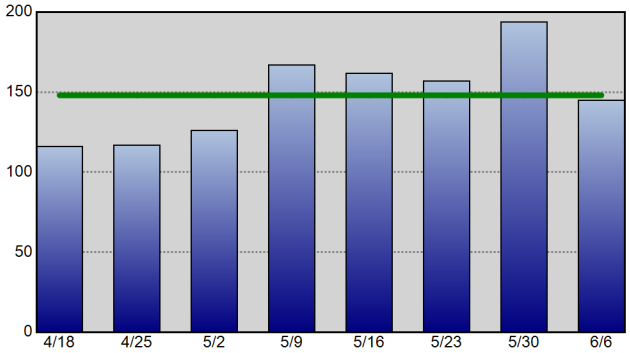

Property Crime - 52wk Avg: 545

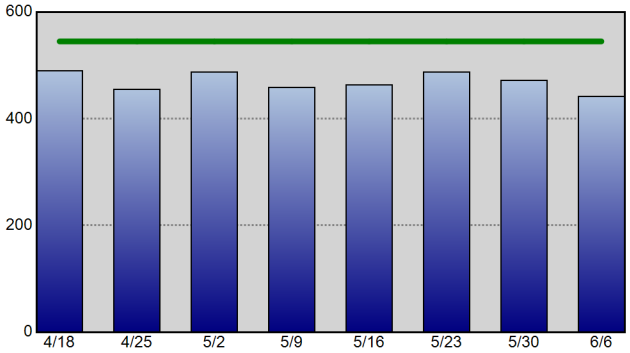

Robbery - 52wk Avg: 36

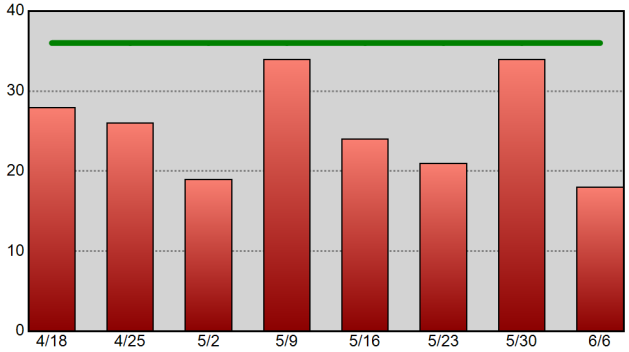

Commercial Burglary - 52wk Avg: 23

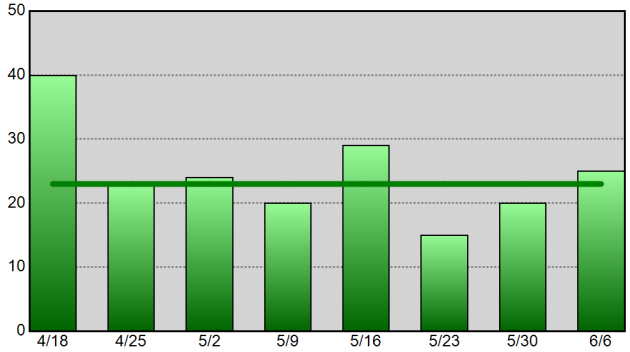

Residential Burglary - 52wk Avg: 41

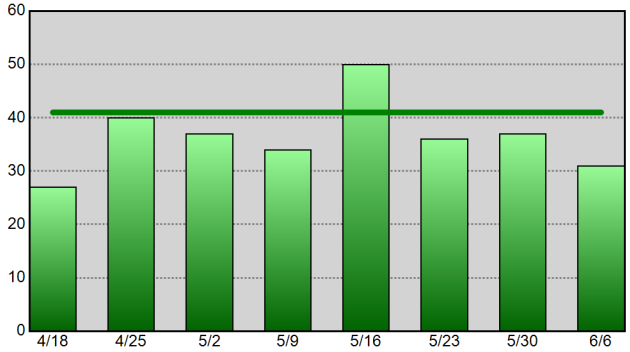

Aggravated Assault - 52wk Avg: 100

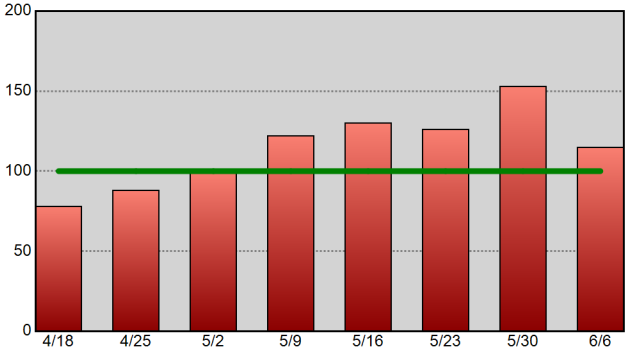

Theft From Vehicle - 52wk Avg: 153

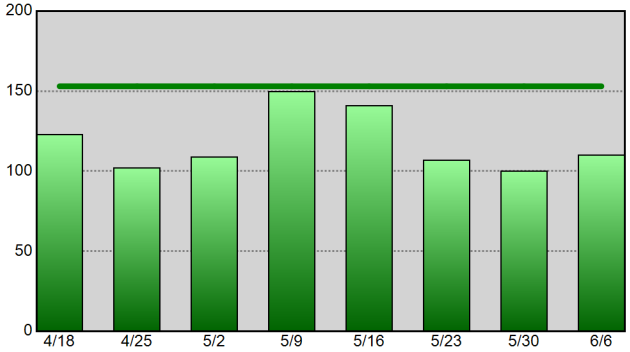

Vehicle Theft - 52wk Avg: 54

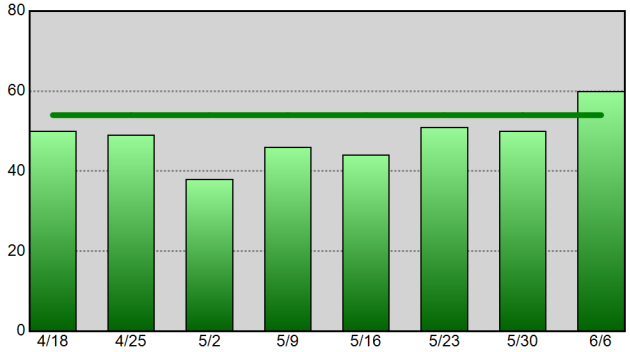

Information summarized for CompStat week ending 06-06-20. The horizontal line on each chart represents the data set's 52-week weekly average.

Sourced from MNPD ARMS on 6/10/2020 7:11:15 AM. The figures above were sourced from incident reports using Uniform Crime Reporting definitions and reporting guidelines, based on the date when the crime was reported. This report is intended to be a management and planning tool and does not reflect the official UCR counts for the department. Incidents where a location is unknown or unspecified are included in the countywide totals.

West Precinct UCR Incident Charts

METROPOLITAN POLICE DEPARTMENT
of Nashville and Davidson County

Aggregated by precinct (incident location).
Summarized by CompStat week for past eight weeks.

All Part 1 Incidents - 52wk Avg: 70

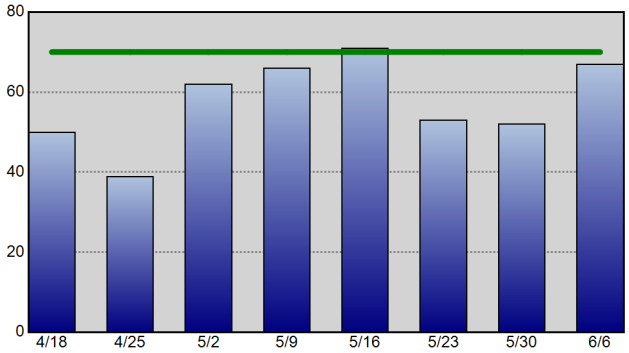

Violent Crime - 52wk Avg: 8

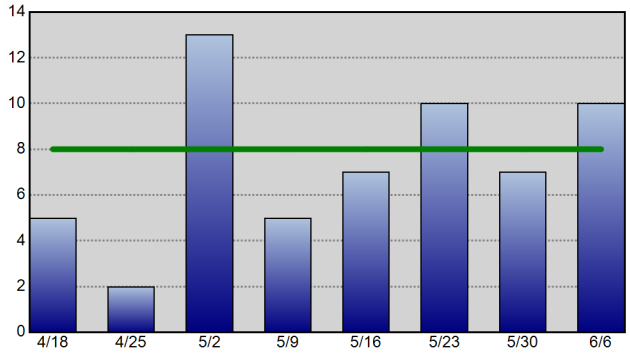

Property Crime - 52wk Avg: 62

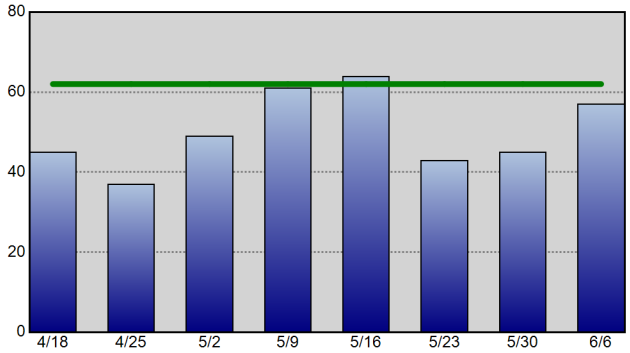

Robbery - 52wk Avg: 1

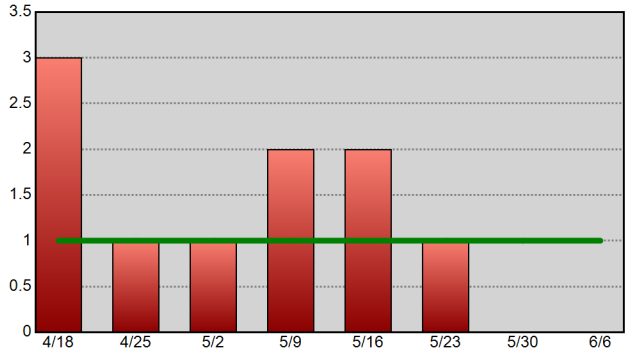

Commercial Burglary - 52wk Avg: 2

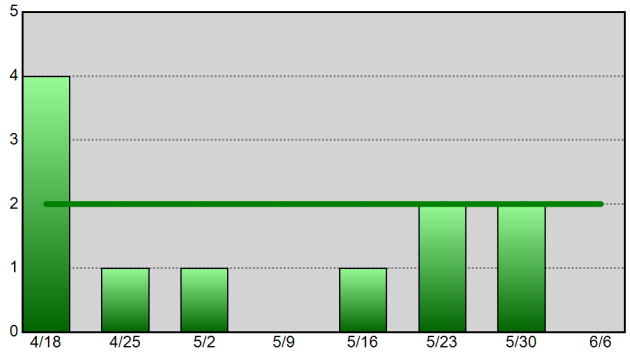

Residential Burglary - 52wk Avg: 3

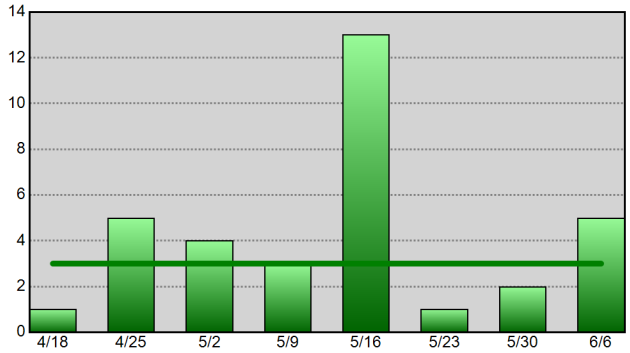

Aggravated Assault - 52wk Avg: 5

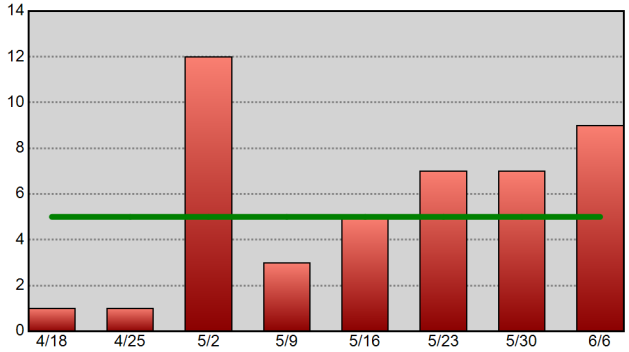

Theft From Vehicle - 52wk Avg: 17

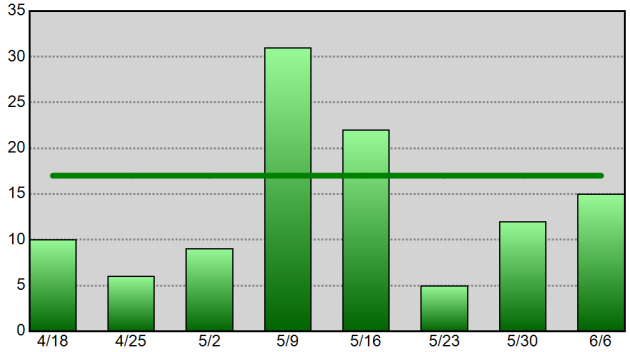

Vehicle Theft - 52wk Avg: 5

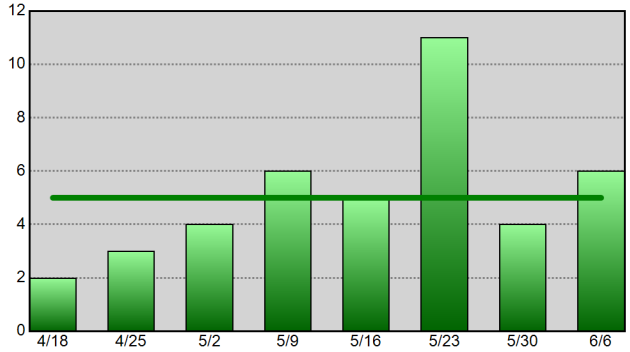

Information summarized for CompStat week ending 06-06-20.
The horizontal line on each chart represents the data set's 52-week weekly average.

Sourced from MNPD ARMS on 6/10/2020 7:11:17 AM. The figures above were sourced from incident reports using Uniform Crime Reporting definitions and reporting guidelines, based on the date when the crime was reported. This report is intended to be a management and planning tool and does not reflect the official UCR counts for the department. Incidents where a location is unknown or unspecified are included in the countywide totals.

East Precinct UCR Incident Charts

Aggregated by precinct (incident location).

Summarized by CompStat week for past eight weeks.

METROPOLITAN POLICE DEPARTMENT

of Nashville and Davidson County

All Part 1 Incidents - 52wk Avg: 72

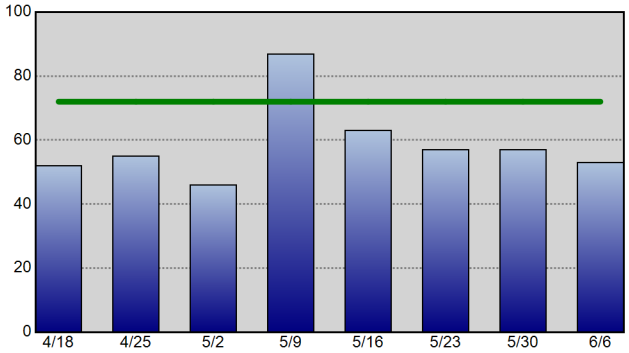

Violent Crime - 52wk Avg: 16

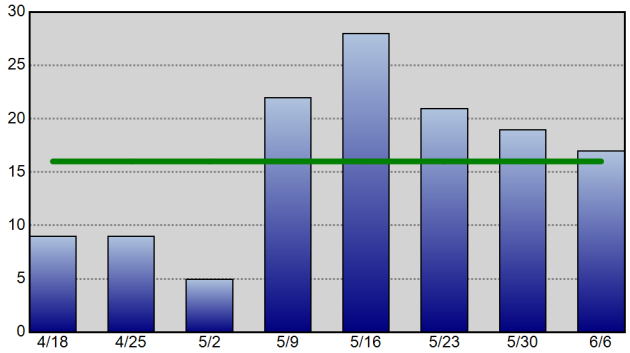

Property Crime - 52wk Avg: 56

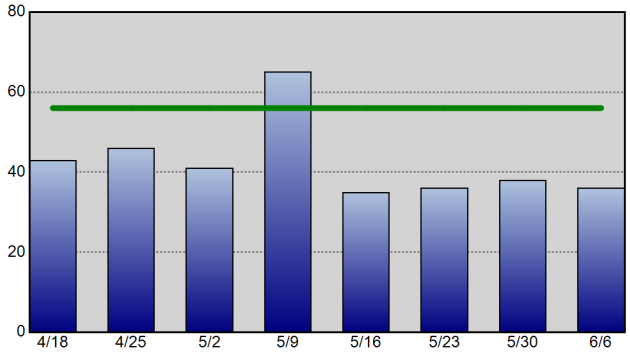

Robbery - 52wk Avg: 3

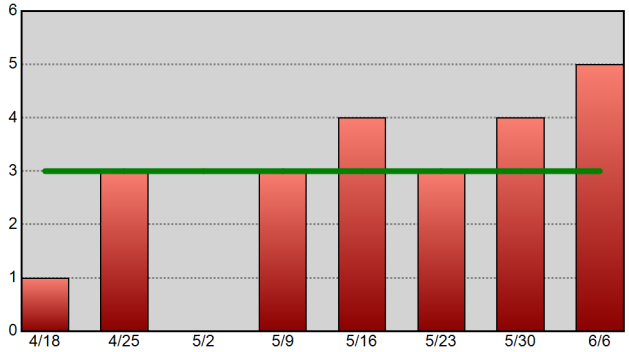

Commercial Burglary - 52wk Avg: 1

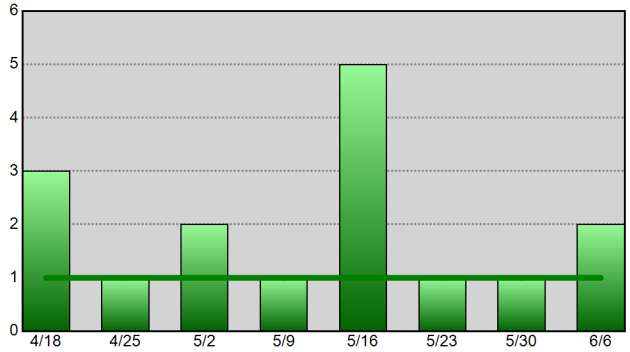

Residential Burglary - 52wk Avg: 5

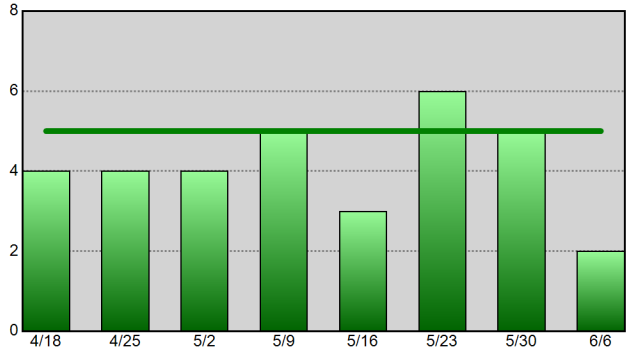

Aggravated Assault - 52wk Avg: 11

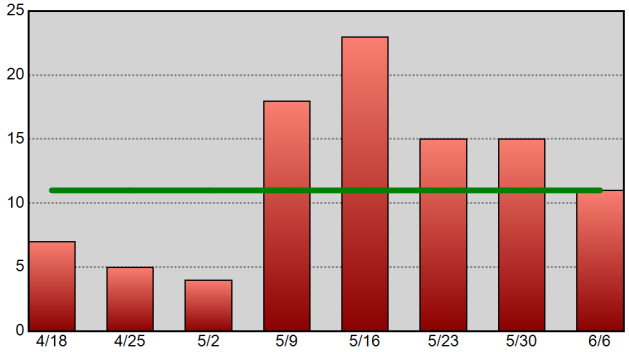

Theft From Vehicle - 52wk Avg: 19

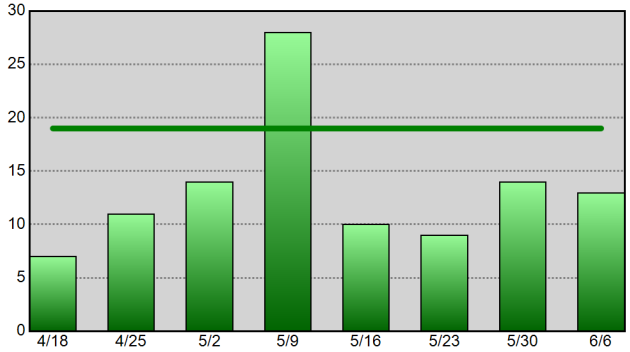

Vehicle Theft - 52wk Avg: 6

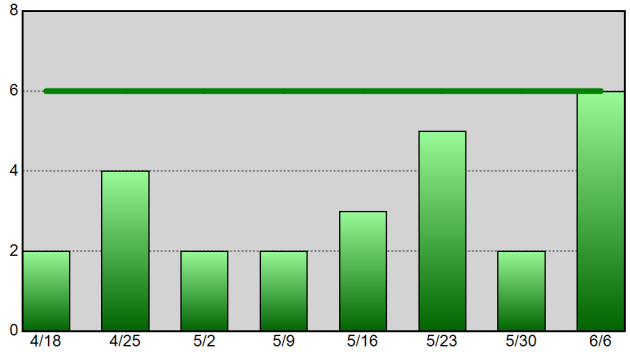

Information summarized for CompStat week ending 06-06-20. The horizontal line on each chart represents the data set's 52-week weekly average.

Sourced from MNPD ARMS on 6/10/2020 7:11:19 AM. The figures above were sourced from incident reports using Uniform Crime Reporting definitions and reporting guidelines, based on the date when the crime was reported. This report is intended to be a management and planning tool and does not reflect the official UCR counts for the department. Incidents where a location is unknown or unspecified are included in the countywide totals.

South Precinct UCR Incident Charts

Aggregated by precinct (incident location).

Summarized by CompStat week for past eight weeks.

METROPOLITAN POLICE DEPARTMENT

of Nashville and Davidson County

All Part 1 Incidents - 52wk Avg: 132

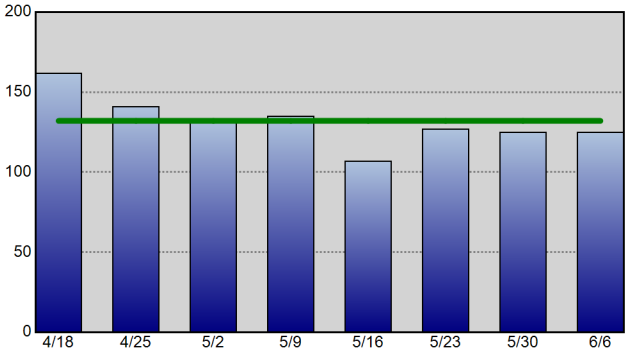

Violent Crime - 52wk Avg: 31

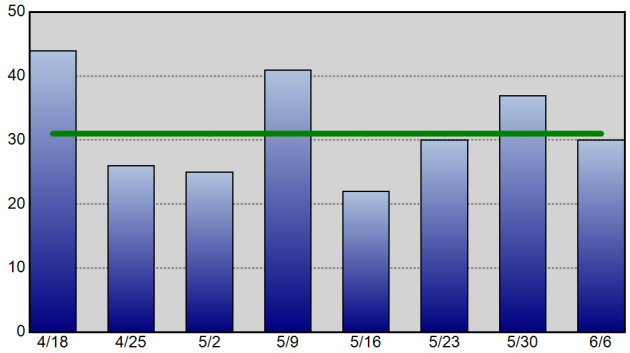

Property Crime - 52wk Avg: 101

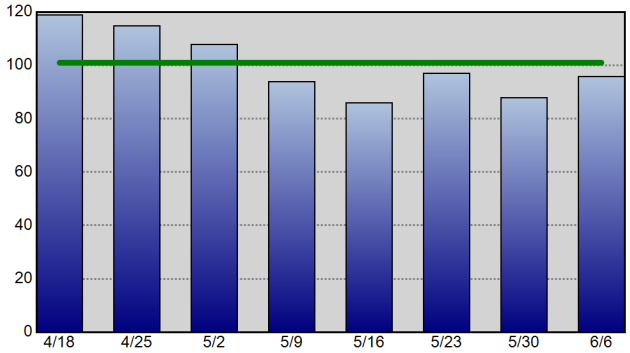

Robbery - 52wk Avg: 9

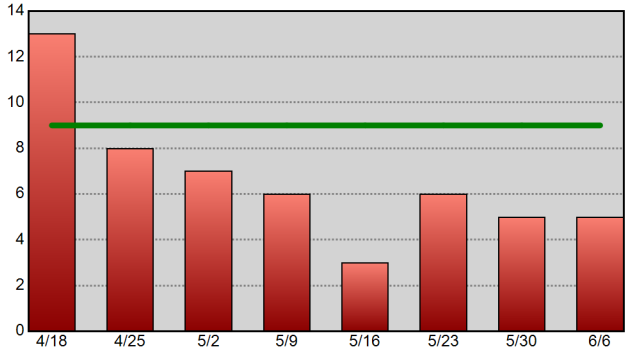

Commercial Burglary - 52wk Avg: 5

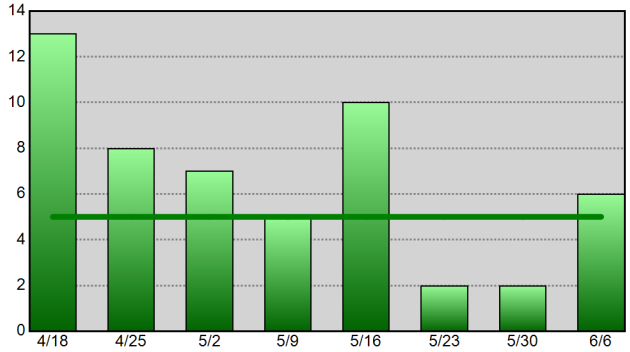

Residential Burglary - 52wk Avg: 7

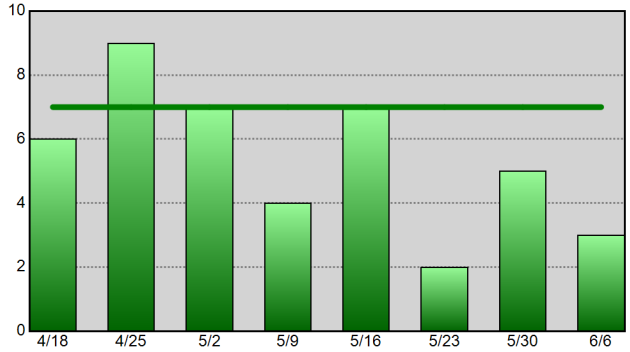

Aggravated Assault - 52wk Avg: 19

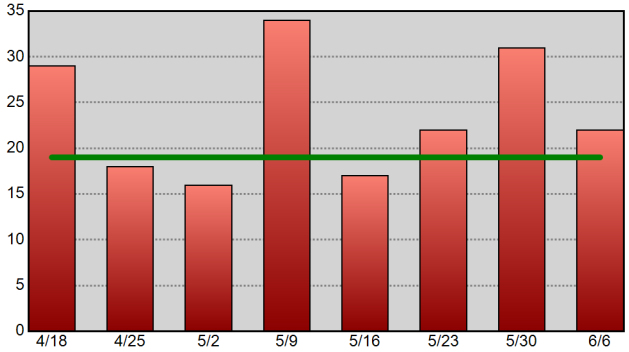

Theft From Vehicle - 52wk Avg: 28

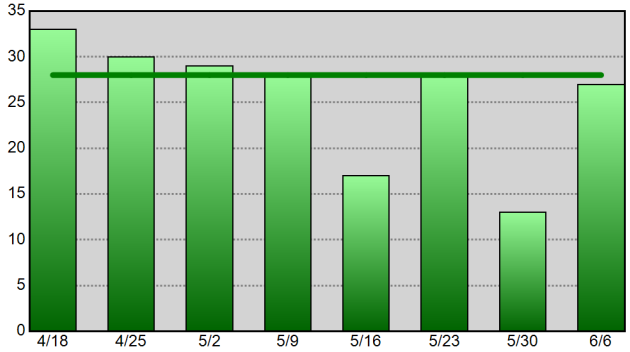

Vehicle Theft - 52wk Avg: 11

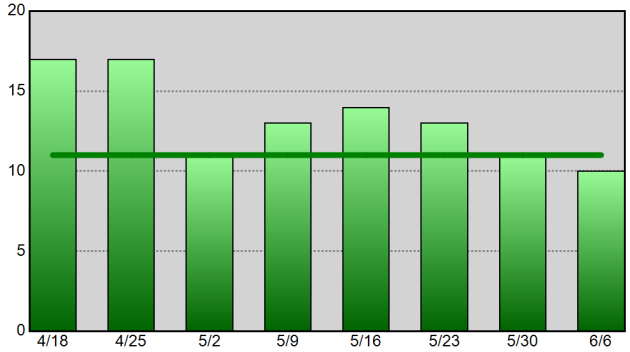

Information summarized for CompStat week ending 06-06-20. The horizontal line on each chart represents the data set's 52-week weekly average.

Sourced from MNPD ARMS on 6/10/2020 7:11:20 AM. The figures above were sourced from incident reports using Uniform Crime Reporting definitions and reporting guidelines, based on the date when the crime was reported. This report is intended to be a management and planning tool and does not reflect the official UCR counts for the department. Incidents where a location is unknown or unspecified are included in the countywide totals.

Central Precinct UCR Incident Charts

METROPOLITAN POLICE DEPARTMENT
of Nashville and Davidson County

Aggregated by precinct (incident location).
Summarized by CompStat week for past eight weeks.

All Part 1 Incidents - 52wk Avg: 47

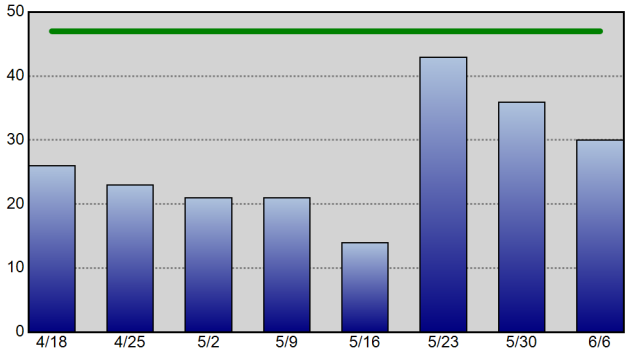

Violent Crime - 52wk Avg: 10

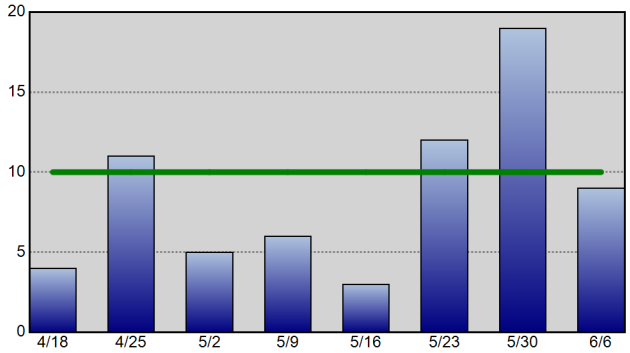

Property Crime - 52wk Avg: 37

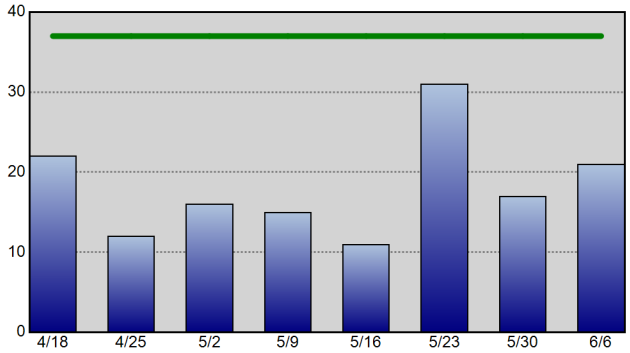

Robbery - 52wk Avg: 2

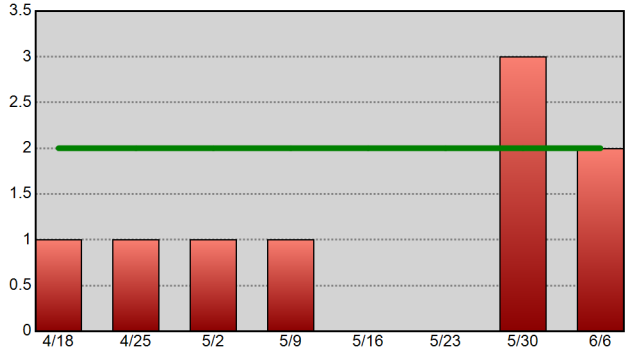

Commercial Burglary - 52wk Avg: 1

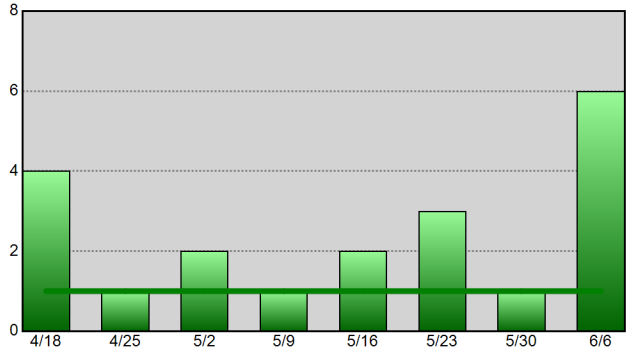

Residential Burglary - 52wk Avg: 0

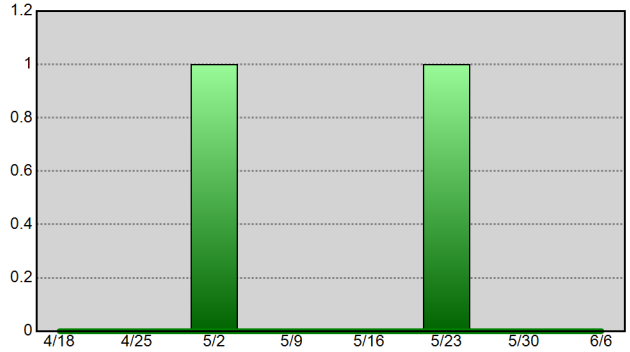

Aggravated Assault - 52wk Avg: 6

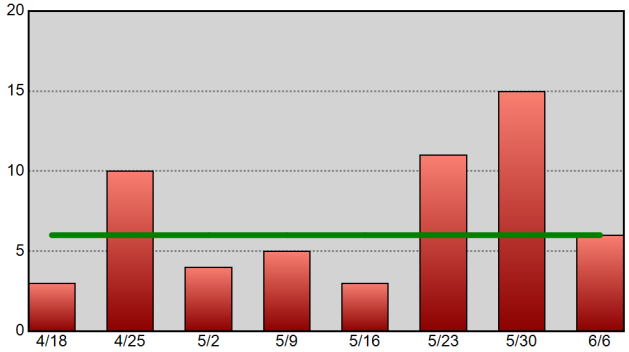

Theft From Vehicle - 52wk Avg: 10

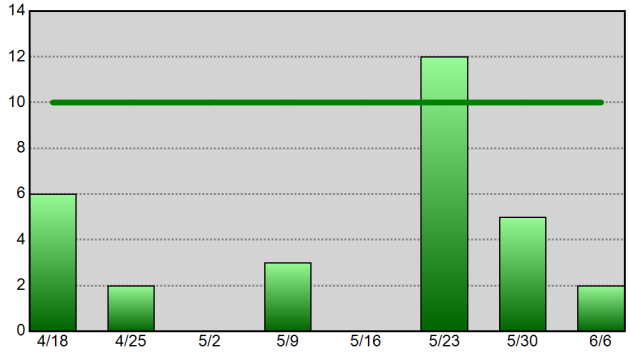

Vehicle Theft - 52wk Avg: 2

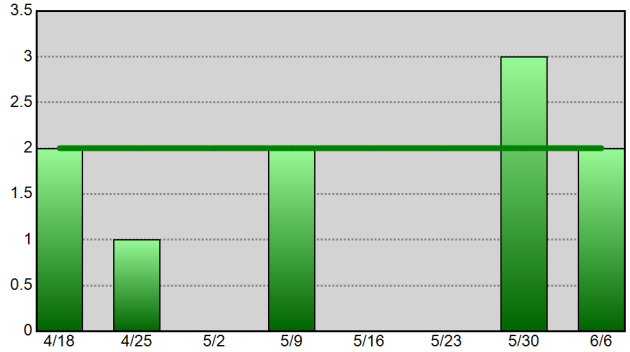

Information summarized for CompStat week ending 06-06-20.
The horizontal line on each chart represents the data set's 52-week weekly average.

Sourced from MNPD ARMS on 6/10/2020 7:11:21 AM. The figures above were sourced from incident reports using Uniform Crime Reporting definitions and reporting guidelines, based on the date when the crime was reported. This report is intended to be a management and planning tool and does not reflect the official UCR counts for the department. Incidents where a location is unknown or unspecified are included in the countywide totals.

Hermitage Precinct UCR Incident Charts

METROPOLITAN POLICE DEPARTMENT
of Nashville and Davidson County

Aggregated by precinct (incident location).
Summarized by CompStat week for past eight weeks.

All Part 1 Incidents - 52wk Avg: 119

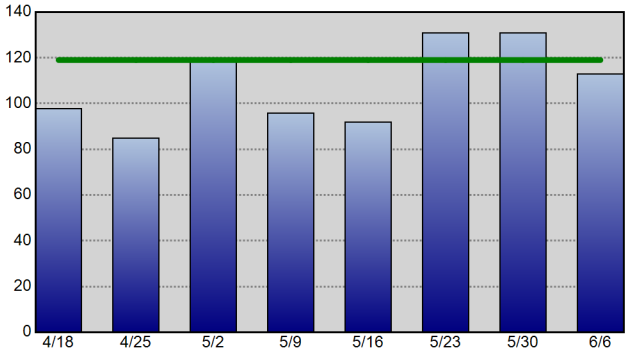

Violent Crime - 52wk Avg: 26

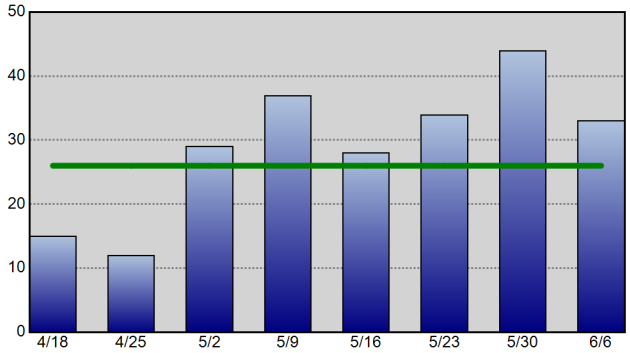

Property Crime - 52wk Avg: 93

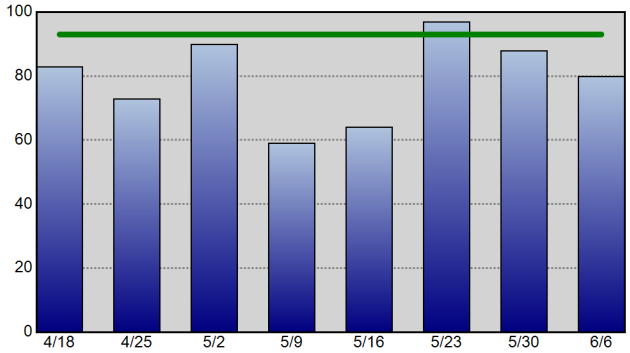

Robbery - 52wk Avg: 5

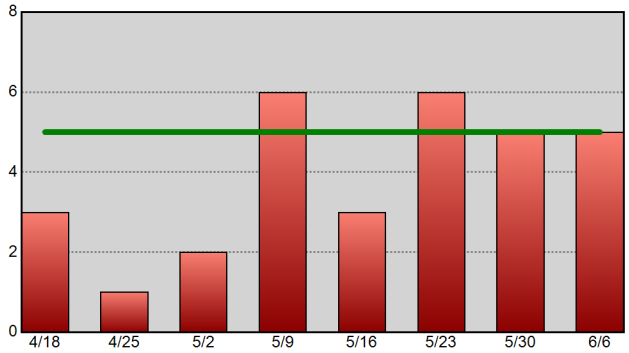

Commercial Burglary - 52wk Avg: 3

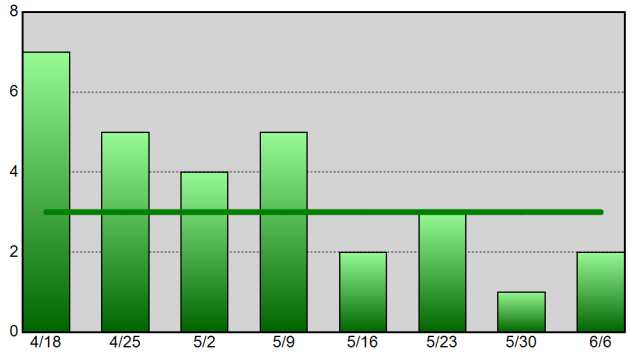

Residential Burglary - 52wk Avg: 6

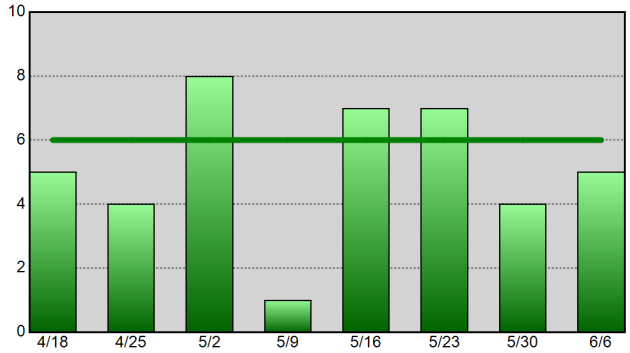

Aggravated Assault - 52wk Avg: 18

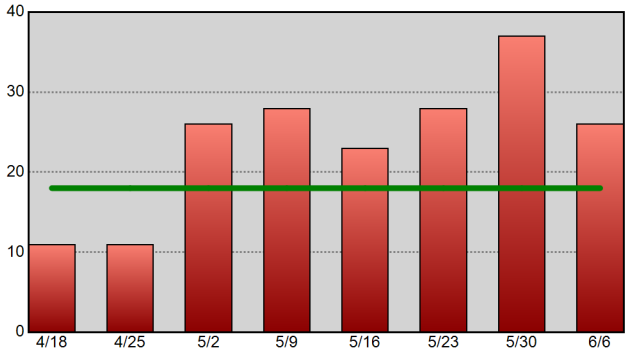

Theft From Vehicle - 52wk Avg: 26

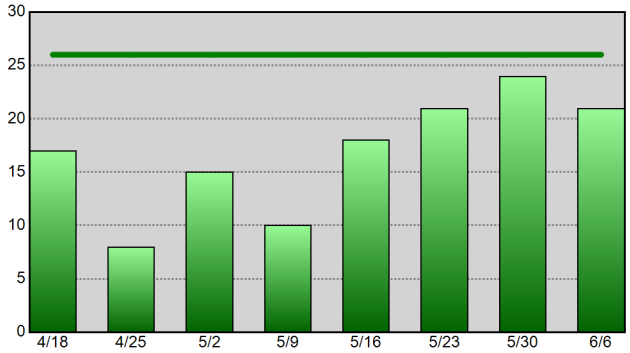

Vehicle Theft - 52wk Avg: 9

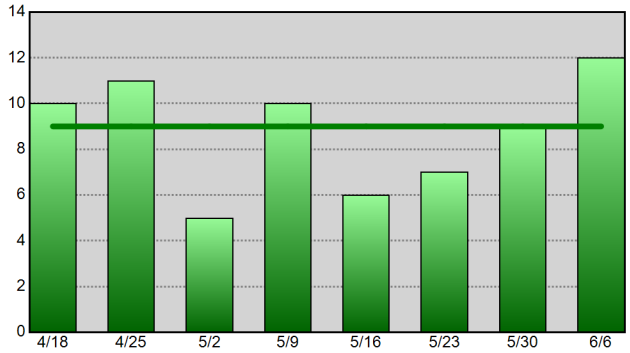

Information summarized for CompStat week ending 06-06-20.
The horizontal line on each chart represents the data set's 52-week weekly average.

Sourced from MNPD ARMS on 6/10/2020 7:11:22 AM. The figures above were sourced from incident reports using Uniform Crime Reporting definitions and reporting guidelines, based on the date when the crime was reported. This report is intended to be a management and planning tool and does not reflect the official UCR counts for the department. Incidents where a location is unknown or unspecified are included in the countywide totals.

North Precinct UCR Incident Charts

Aggregated by precinct (incident location).

Summarized by CompStat week for past eight weeks.

METROPOLITAN POLICE DEPARTMENT

of Nashville and Davidson County

All Part 1 Incidents - 52wk Avg: 83

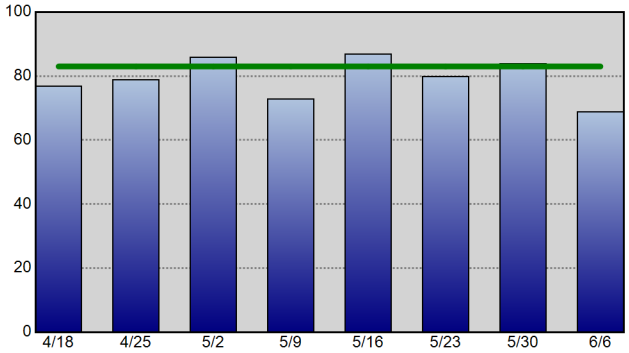

Violent Crime - 52wk Avg: 25

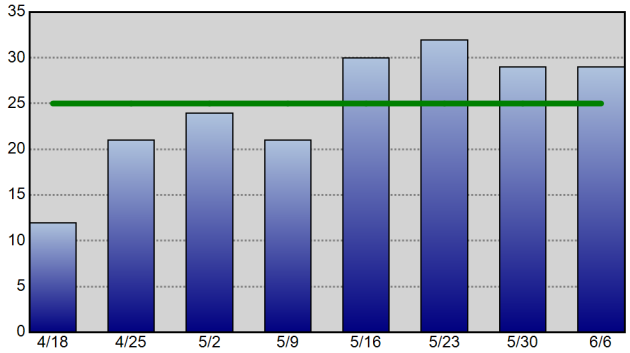

Property Crime - 52wk Avg: 58

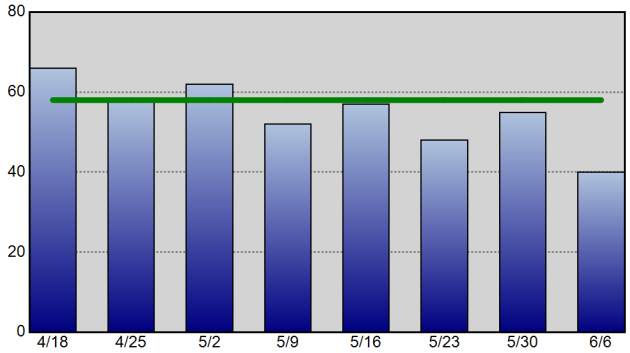

Robbery - 52wk Avg: 5

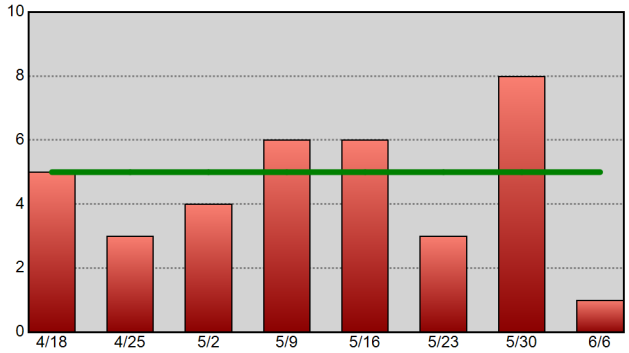

Commercial Burglary - 52wk Avg: 2

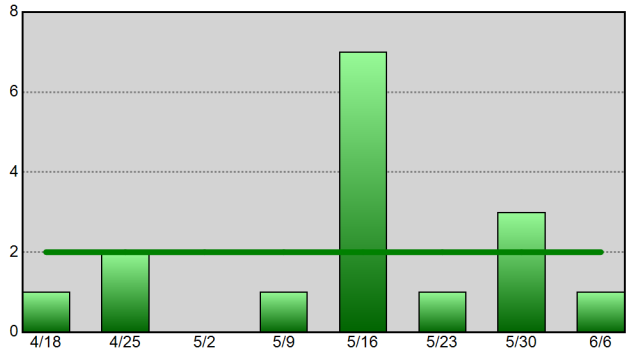

Residential Burglary - 52wk Avg: 7

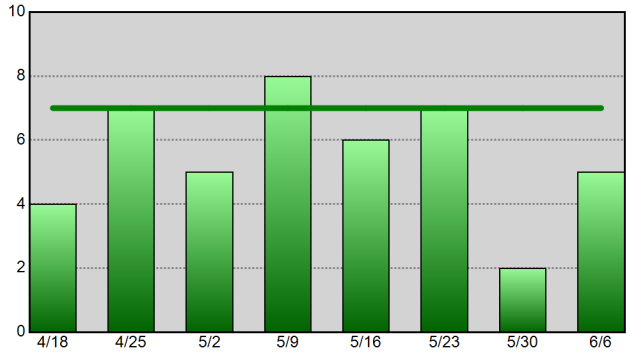

Aggravated Assault - 52wk Avg: 17

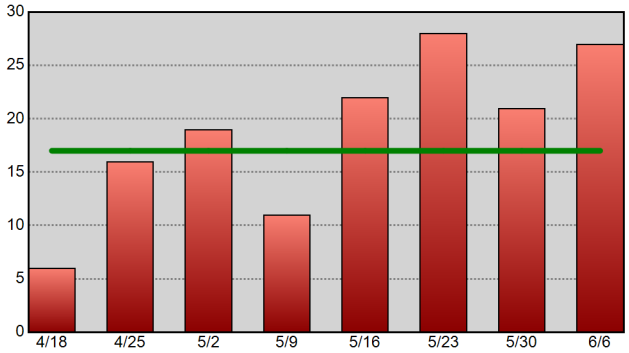

Theft From Vehicle - 52wk Avg: 11

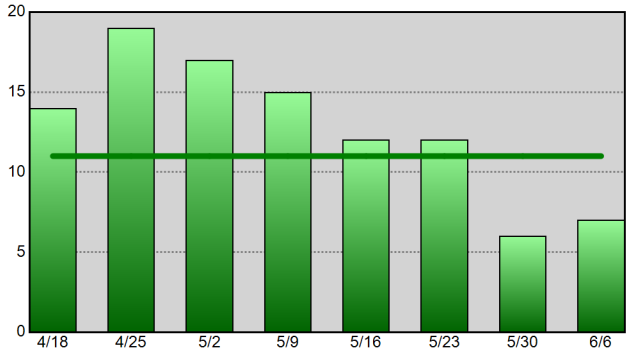

Vehicle Theft - 52wk Avg: 7

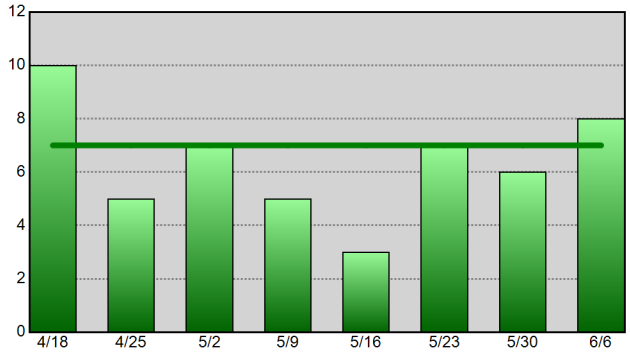

Information summarized for CompStat week ending 06-06-20. The horizontal line on each chart represents the data set's 52-week weekly average.

Sourced from MNPD ARMS on 6/10/2020 7:11:23 AM. The figures above were sourced from incident reports using Uniform Crime Reporting definitions and reporting guidelines, based on the date when the crime was reported. This report is intended to be a management and planning tool and does not reflect the official UCR counts for the department. Incidents where a location is unknown or unspecified are included in the countywide totals.

Madison Precinct UCR Incident Charts

Aggregated by precinct (incident location).

Summarized by CompStat week for past eight weeks.

METROPOLITAN POLICE DEPARTMENT

of Nashville and Davidson County

All Part 1 Incidents - 52wk Avg: 72

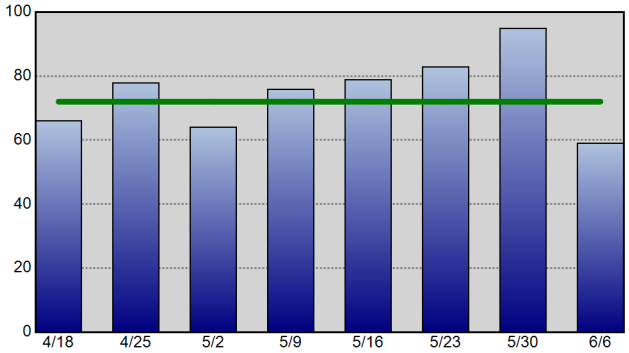

Violent Crime - 52wk Avg: 16

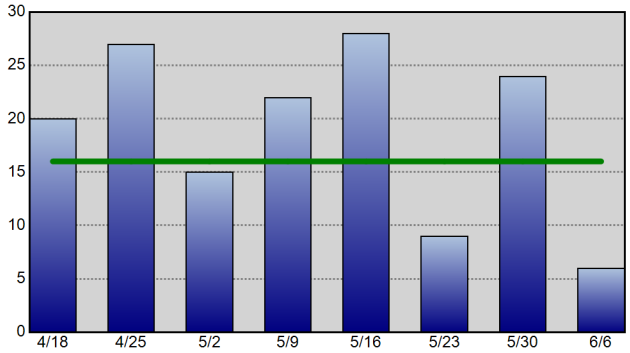

Property Crime - 52wk Avg: 55

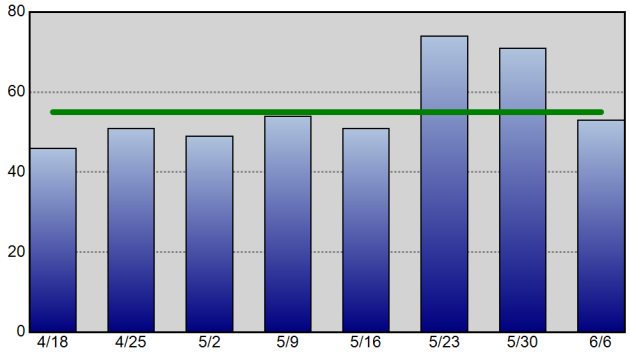

Robbery - 52wk Avg: 3

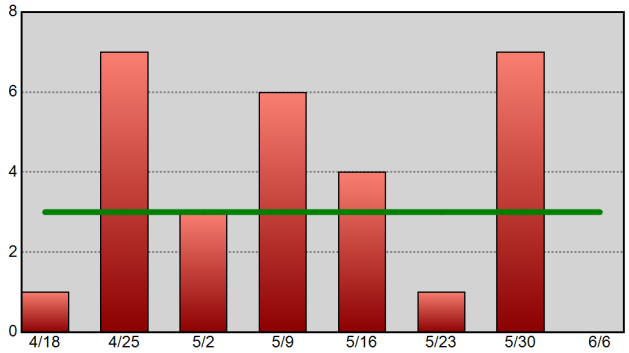

Commercial Burglary - 52wk Avg: 1

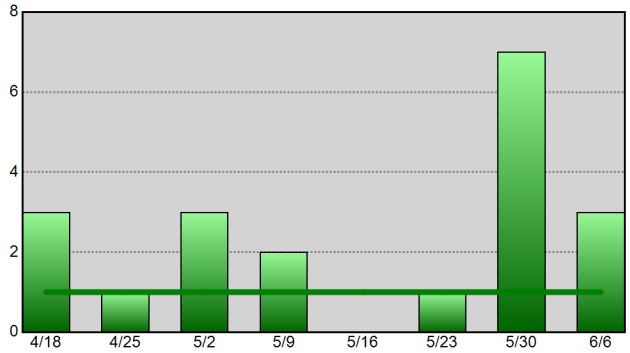

Residential Burglary - 52wk Avg: 5

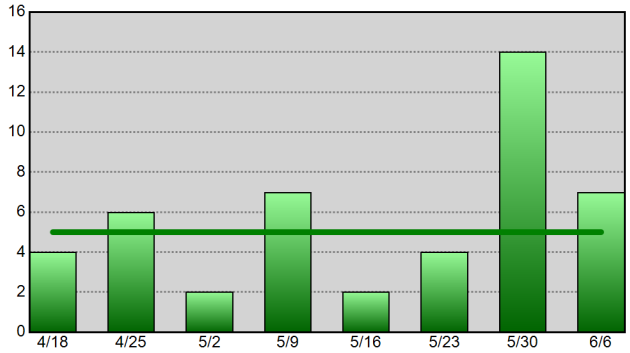

Aggravated Assault - 52wk Avg: 11

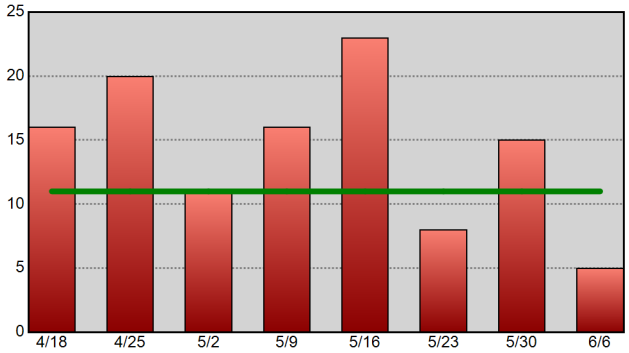

Theft From Vehicle - 52wk Avg: 11

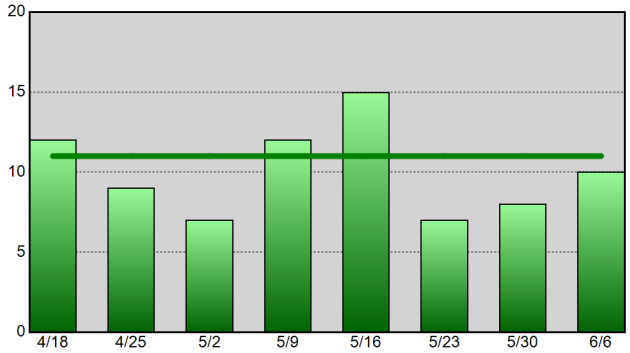

Vehicle Theft - 52wk Avg: 5

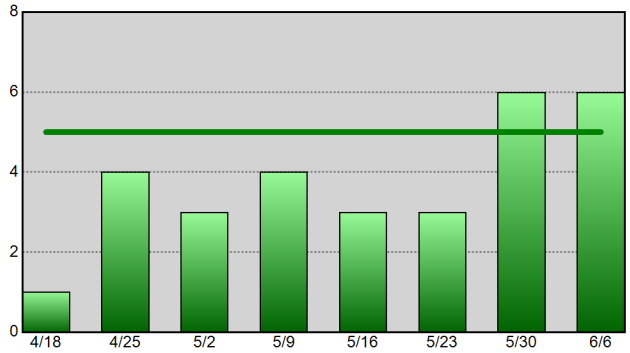

Information summarized for CompStat week ending 06-06-20. The horizontal line on each chart represents the data set's 52-week weekly average.

Sourced from MNPD ARMS on 6/10/2020 7:11:24 AM. The figures above were sourced from incident reports using Uniform Crime Reporting definitions and reporting guidelines, based on the date when the crime was reported. This report is intended to be a management and planning tool and does not reflect the official UCR counts for the department. Incidents where a location is unknown or unspecified are included in the countywide totals.

Midtown Hills Precinct UCR Incident Charts

METROPOLITAN POLICE DEPARTMENT
of Nashville and Davidson County

Aggregated by precinct (incident location).
Summarized by CompStat week for past eight weeks.

All Part 1 Incidents - 52wk Avg: 94

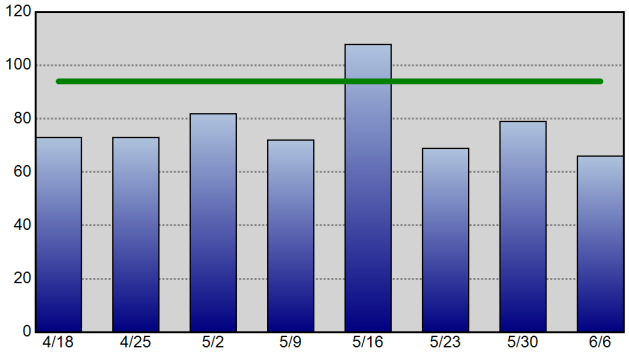

Violent Crime - 52wk Avg: 13

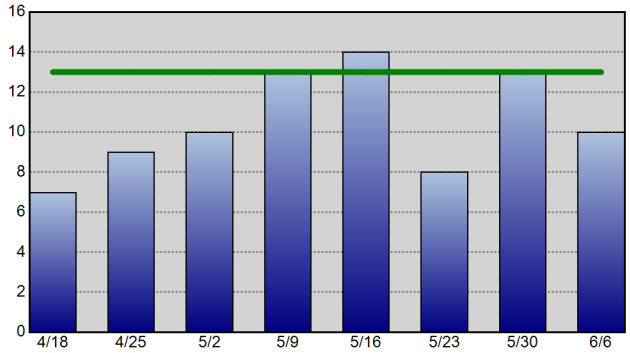

Property Crime - 52wk Avg: 81

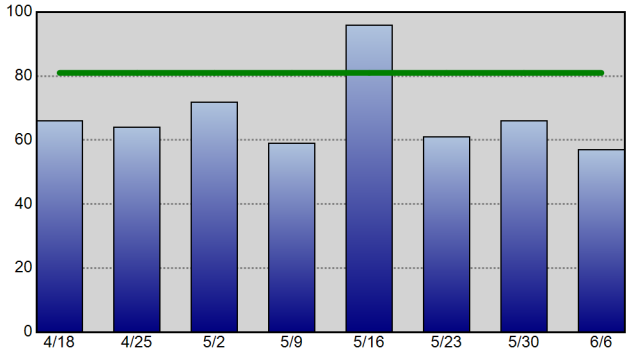

Robbery - 52wk Avg: 3

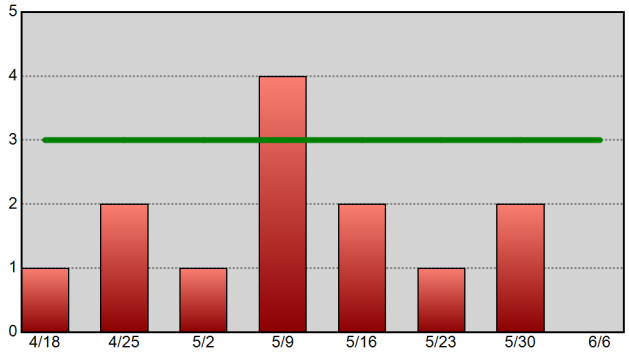

Commercial Burglary - 52wk Avg: 4

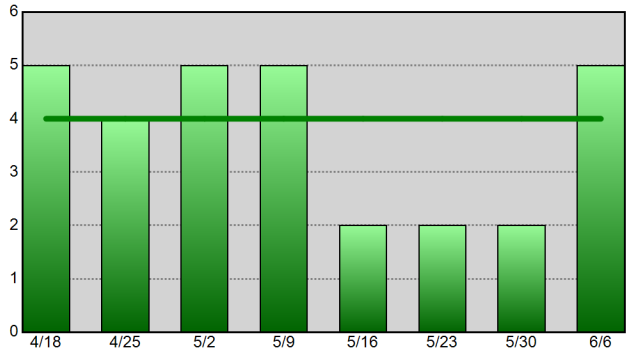

Residential Burglary - 52wk Avg: 5

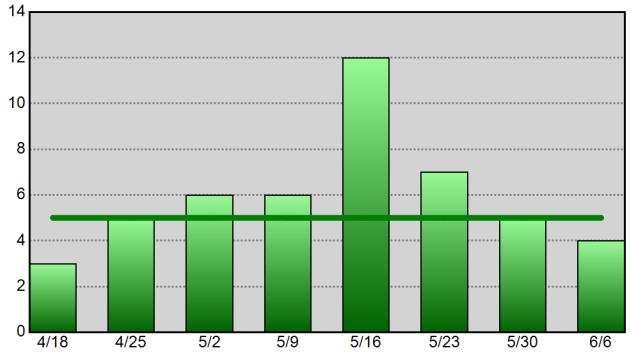

Aggravated Assault - 52wk Avg: 8

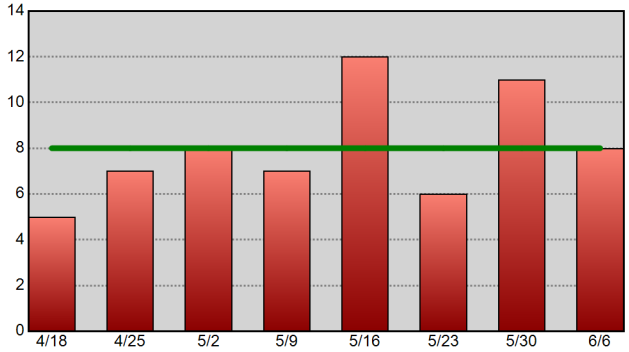

Theft From Vehicle - 52wk Avg: 28

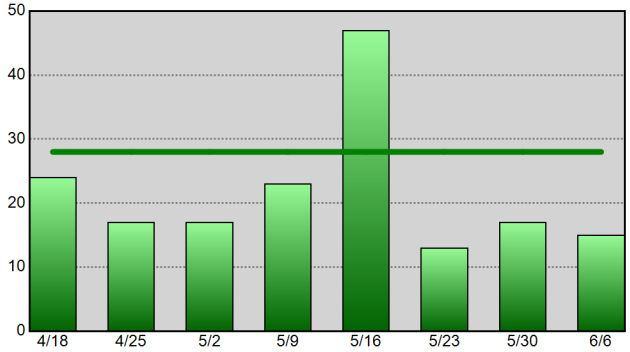

Vehicle Theft - 52wk Avg: 7

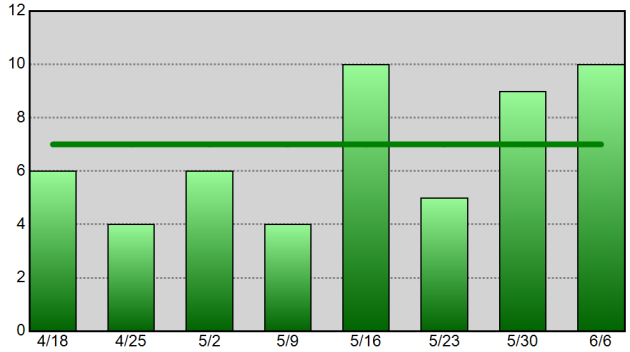

Information summarized for CompStat week ending 06-06-20.
The horizontal line on each chart represents the data set's 52-week weekly average.

Sourced from MNPD ARMS on 6/10/2020 7:11:25 AM. The figures above were sourced from incident reports using Uniform Crime Reporting definitions and reporting guidelines, based on the date when the crime was reported. This report is intended to be a management and planning tool and does not reflect the official UCR counts for the department. Incidents where a location is unknown or unspecified are included in the countywide totals.

UCR Incidents - Annual Totals

Based on date when each incident was reported.

METROPOLITAN POLICE DEPARTMENT

of Nashville and Davidson County

Year End Totals - All Part 1 Incidents (Prior 9 Year Annual Avg: 33,878)

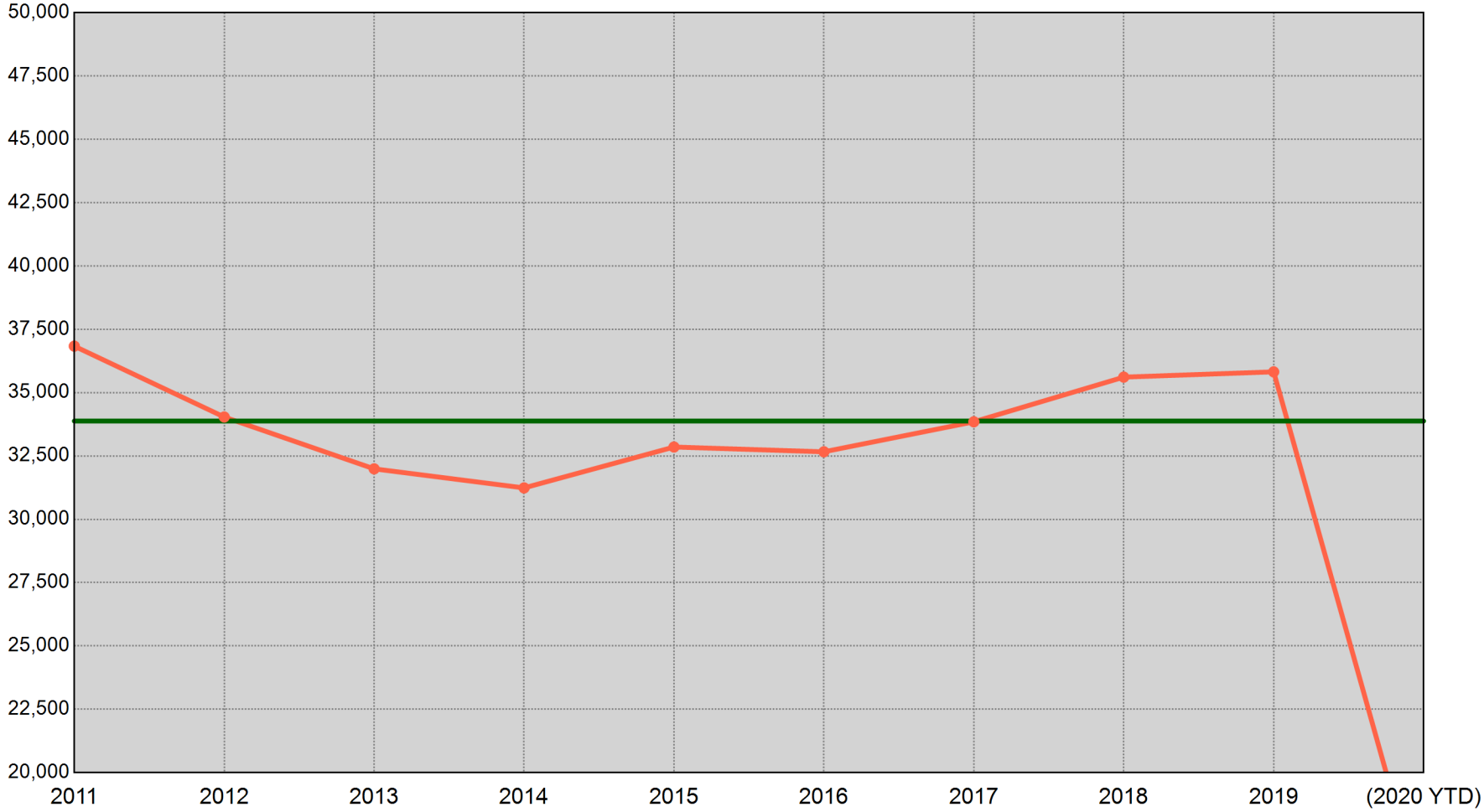

2011	2012	2013	2014	2015	2016	2017	2018	2019	(2020 YTD)
36,835 Incidents	34,038 Incidents	31,991 Incidents	31,238 Incidents	32,853 Incidents	32,664 Incidents	33,848 Incidents	35,612 Incidents	35,820 Incidents	14,739 Incidents

"(2020 YTD)" is a count of UCR incidents reported between 01/01/2020 and 06/06/2020. The green horizontal line represents the average of the nine prior annual totals.

Sourced from MNPD ARMS on 6/10/2020 7:11:26 AM. The figures above were sourced from incident reports using Uniform Crime Reporting definitions and reporting guidelines, based on the date when the crime was reported. This report is intended to be a management and planning tool and does not reflect the official UCR counts for the department. Incidents where a location is unknown or unspecified are included in the countywide totals.

UCR Incidents - YTD Comparisons: All Incidents

METROPOLITAN POLICE DEPARTMENT
of Nashville and Davidson County

Aggregated by precinct (incident location). Based on date when each incident was reported.

		2012 YTD to 2020 YTD	2013 YTD to 2020 YTD	2014 YTD to 2020 YTD	2015 YTD to 2020 YTD	2016 YTD to 2020 YTD	2017 YTD to 2020 YTD	2018 YTD to 2020 YTD	2019 YTD to 2020 YTD	8 YTD Avg to 2020 YTD	5 YTD Avg to 2020 YTD
West	Prior YTD	1,576	1,839	1,500	1,437	1,502	1,640	1,579	1,473	1,568	1,526
	YTD	1,391	1,391	1,391	1,391	1,391	1,391	1,391	1,391	1,391	1,391
	% Change	-11.7%	-24.4%	-7.3%	-3.2%	-7.4%	-15.2%	-11.9%	-5.6%	-11.3%	-8.8%
East	Prior YTD	1,910	1,642	1,388	1,535	1,551	1,539	1,537	1,541	1,580	1,540
	YTD	1,582	1,582	1,582	1,582	1,582	1,582	1,582	1,582	1,582	1,582
	% Change	-17.2%	-3.7%	14.0%	3.1%	2.0%	2.8%	2.9%	2.7%	0.1%	2.7%
South	Prior YTD	2,470	2,490	2,460	2,477	2,734	2,546	2,516	2,634	2,540	2,581
	YTD	3,028	3,028	3,028	3,028	3,028	3,028	3,028	3,028	3,028	3,028
	% Change	22.6%	21.6%	23.1%	22.2%	10.8%	18.9%	20.3%	15.0%	19.2%	17.3%
Central	Prior YTD	728	549	543	533	574	749	680	954	663	698
	YTD	746	746	746	746	746	746	746	746	746	746
	% Change	2.5%	35.9%	37.4%	40.0%	30.0%	-0.4%	9.7%	-21.8%	12.5%	6.9%
Hermitage	Prior YTD	2,549	2,537	2,312	2,249	2,569	2,549	2,508	2,613	2,485	2,497
	YTD	2,554	2,554	2,554	2,554	2,554	2,554	2,554	2,554	2,554	2,554
	% Change	0.2%	0.7%	10.5%	13.6%	-0.6%	0.2%	1.8%	-2.3%	2.8%	2.3%
North	Prior YTD	1,697	1,645	1,586	1,544	1,662	1,831	1,931	1,884	1,722	1,770
	YTD	1,794	1,794	1,794	1,794	1,794	1,794	1,794	1,794	1,794	1,794
	% Change	5.7%	9.1%	13.1%	16.2%	7.9%	-2.0%	-7.1%	-4.8%	4.2%	1.4%
Madison	Prior YTD	1,768	1,414	1,396	1,573	1,588	1,687	1,622	1,431	1,559	1,580
	YTD	1,616	1,616	1,616	1,616	1,616	1,616	1,616	1,616	1,616	1,616
	% Change	-8.6%	14.3%	15.8%	2.7%	1.8%	-4.2%	-0.4%	12.9%	3.7%	2.3%
Midtown Hills	Prior YTD	1,706	1,664	1,492	1,407	1,516	1,667	1,827	1,727	1,625	1,628
	YTD	2,013	2,013	2,013	2,013	2,013	2,013	2,013	2,013	2,013	2,013
	% Change	18.0%	21.0%	34.9%	43.1%	32.8%	20.8%	10.2%	16.6%	23.9%	23.6%
Not Validated	Prior YTD	2	1	0	5	0	0	0	0	1	1
	YTD	15	15	15	15	15	15	15	15	15	15
	% Change	650.0%	>1,000%	-	200.0%	-	-	-	-	>1,000%	>1,000%
County	Prior YTD	14,406	13,781	12,677	12,760	13,696	14,208	14,200	14,257	13,748	13,824
	YTD	14,739	14,739	14,739	14,739	14,739	14,739	14,739	14,739	14,739	14,739
	% Change	2.3%	7.0%	16.3%	15.5%	7.6%	3.7%	3.8%	3.4%	7.2%	6.6%

Information summarized for CompStat week ending 06/06/2020.

Sourced from MNPD ARMS on 6/10/2020 7:11:27 AM. The figures above were sourced from incident reports using Uniform Crime Reporting definitions and reporting guidelines, based on the date when the crime was reported. This report is intended to be a management and planning tool and does not reflect the official UCR counts for the department. Incidents where a location is unknown or unspecified are included in the countywide totals. 'Unknown' refers to records in which the address is listed as 'Unknown' on the incident report. 'Not Validated' refers to records that were entered in with an invalid addresses.

County UCR Incidents - YTD Comparison Charts

Aggregated by precinct (incident location). Based on date when each incident was reported.

METROPOLITAN POLICE DEPARTMENT
of Nashville and Davidson County

All Part 1 Incidents - Annual YTD Avg: 13,964 (Bar Chart)

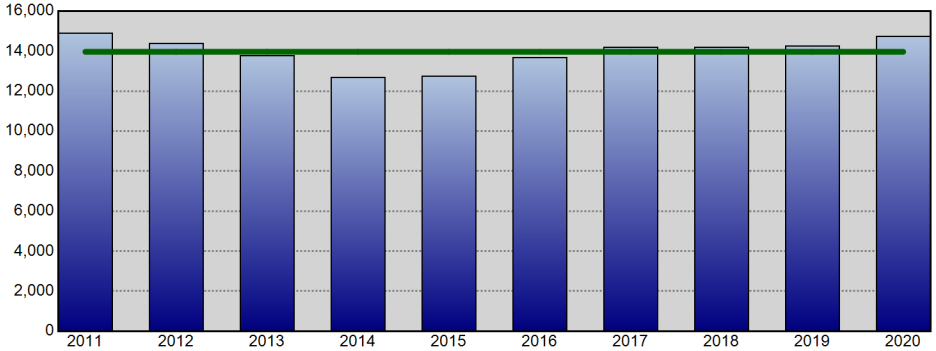

All Part 1 Incidents - Annual YTD Avg: 13,964 (Line Chart)

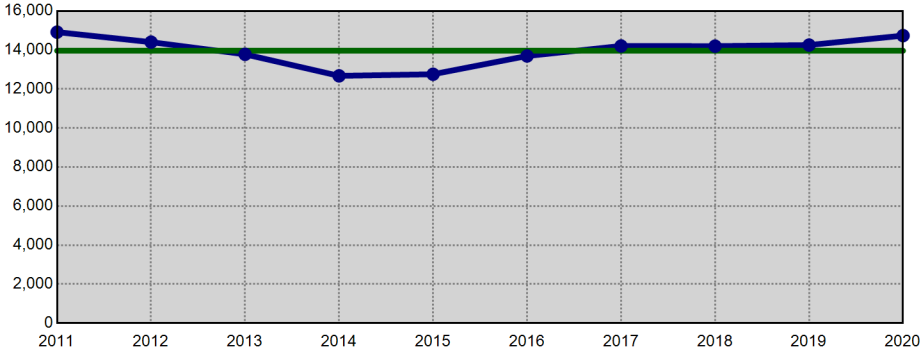

Violent Crime - Annual YTD Avg: 3,095 (Bar Chart)

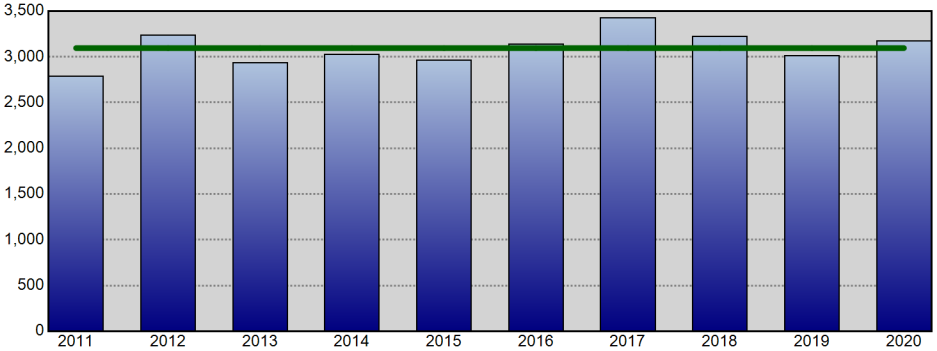

Violent Crime - Annual YTD Avg: 3,095 (Line Chart)

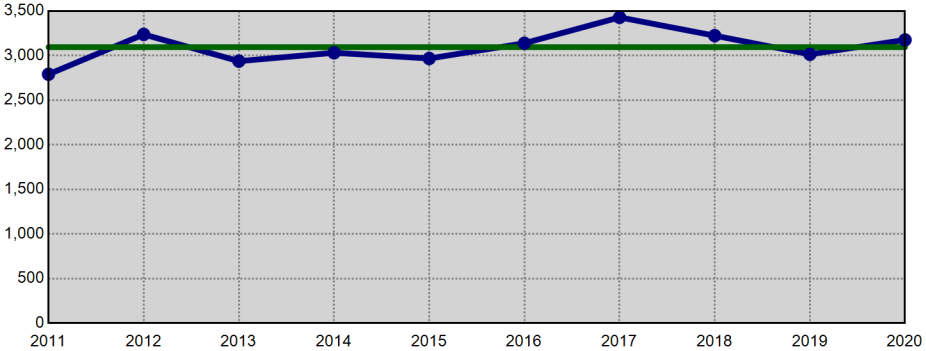

Property Crime - Annual YTD Avg: 10,869 (Bar Chart)

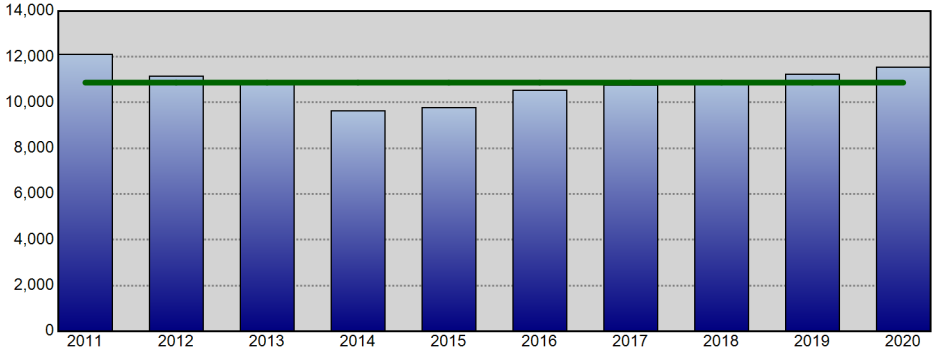

Property Crime - Annual YTD Avg: 10,869 (Line Chart)

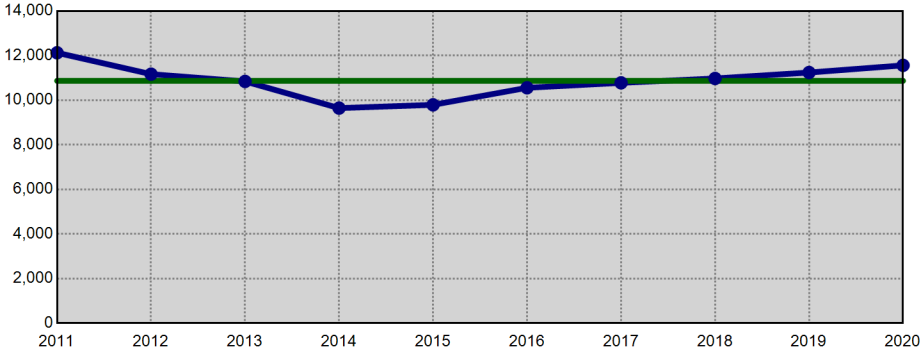

Information summarized for CompStat week ending 06/06/2020. The horizontal line on each chart represents the average of the prior 9 YTD offense totals.

Sourced from MNPD ARMS on 6/10/2020 7:11:27 AM. The figures above were sourced from incident reports using Uniform Crime Reporting definitions and reporting guidelines, based on the date when the crime was reported. This report is intended to be a management and planning tool and does not reflect the official UCR counts for the department. Incidents where a location is unknown or unspecified are included in the countywide totals.

West Precinct UCR Incidents - YTD Comparisons

Aggregated by precinct (incident location). Based on date when each incident was reported.

METROPOLITAN POLICE DEPARTMENT
of Nashville and Davidson County

All Part 1 Incidents - Annual YTD Avg: 1,549 (Bar Chart)

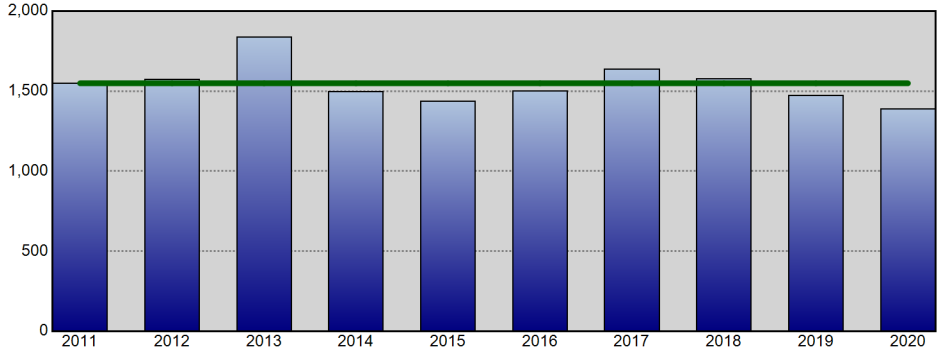

All Part 1 Incidents - Annual YTD Avg: 1,549 (Line Chart)

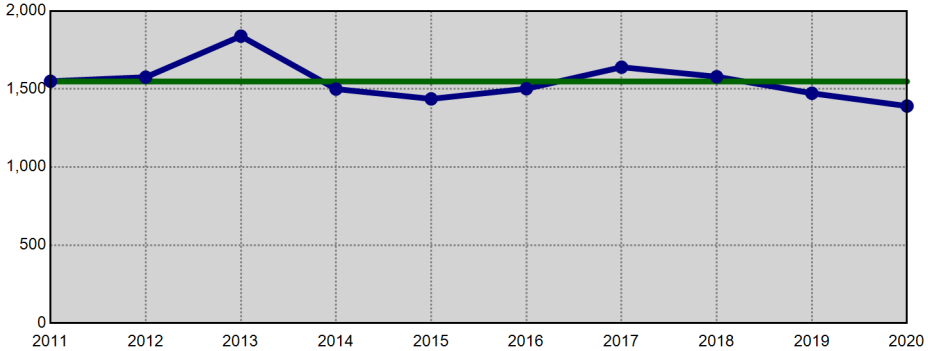

Violent Crime - Annual YTD Avg: 185 (Bar Chart)

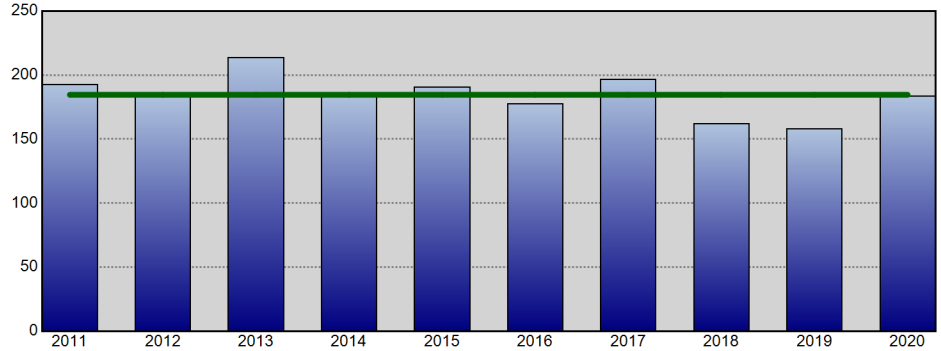

Violent Crime - Annual YTD Avg: 185 (Line Chart)

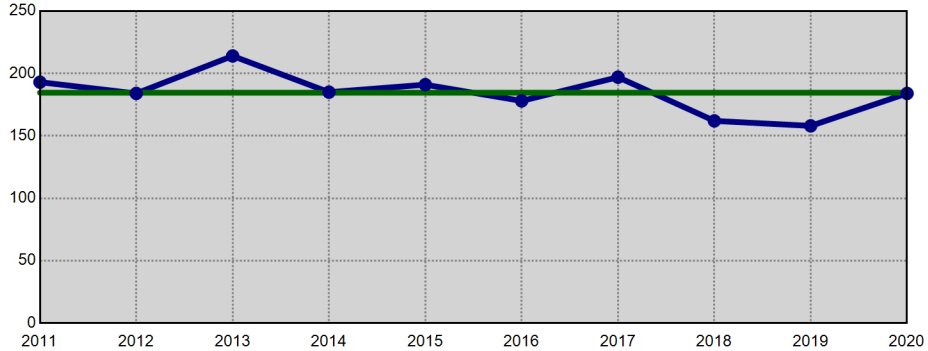

Property Crime - Annual YTD Avg: 1,364 (Bar Chart)

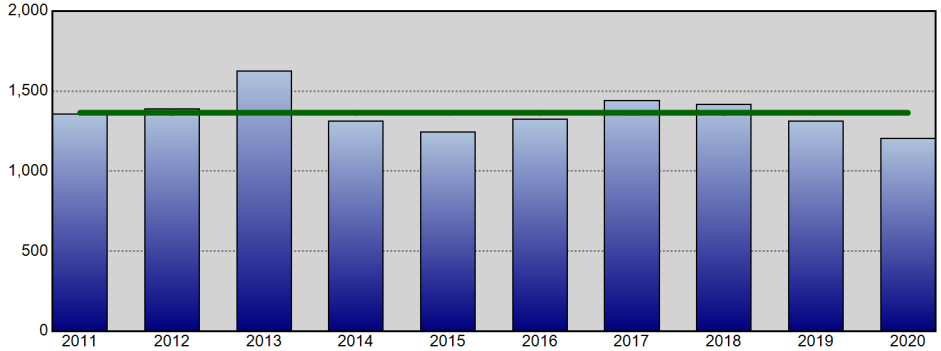

Property Crime - Annual YTD Avg: 1,364 (Line Chart)

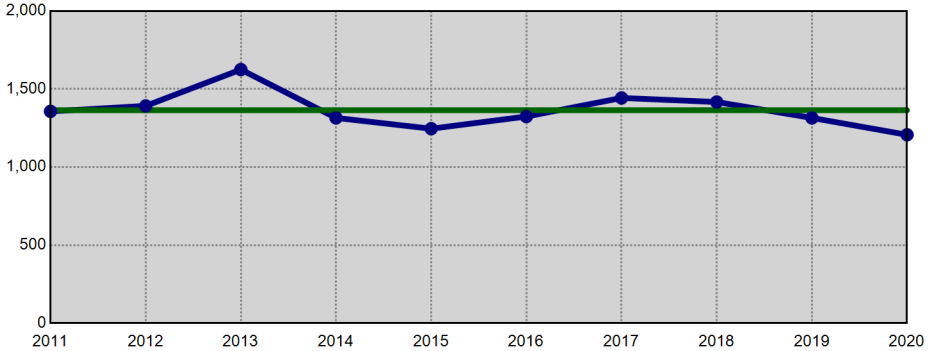

Information summarized for CompStat week ending 06/06/2020. The horizontal line on each chart represents the average of the prior 9 YTD offense totals.

Sourced from MNPD ARMS on 6/10/2020 7:11:28 AM. The figures above were sourced from incident reports using Uniform Crime Reporting definitions and reporting guidelines, based on the date when the crime was reported. This report is intended to be a management and planning tool and does not reflect the official UCR counts for the department. Incidents where a location is unknown or unspecified are included in the countywide totals.

East Precinct UCR Incidents - YTD Comparisons

Aggregated by precinct (incident location). Based on date when each incident was reported.

METROPOLITAN POLICE DEPARTMENT
of Nashville and Davidson County

All Part 1 Incidents - Annual YTD Avg: 1,634 (Bar Chart)

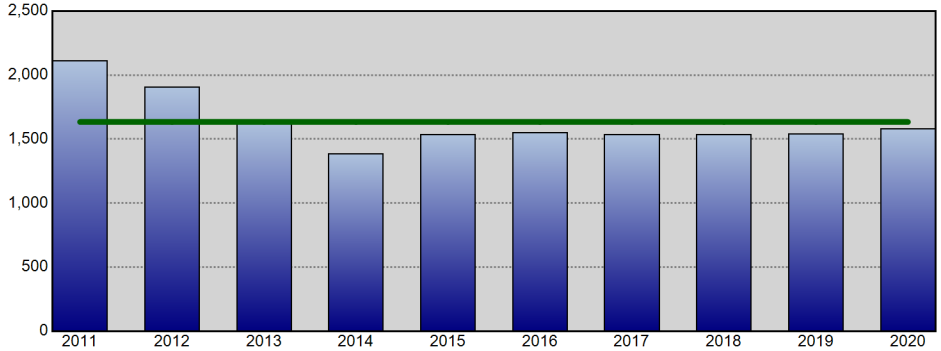

All Part 1 Incidents - Annual YTD Avg: 1,634 (Line Chart)

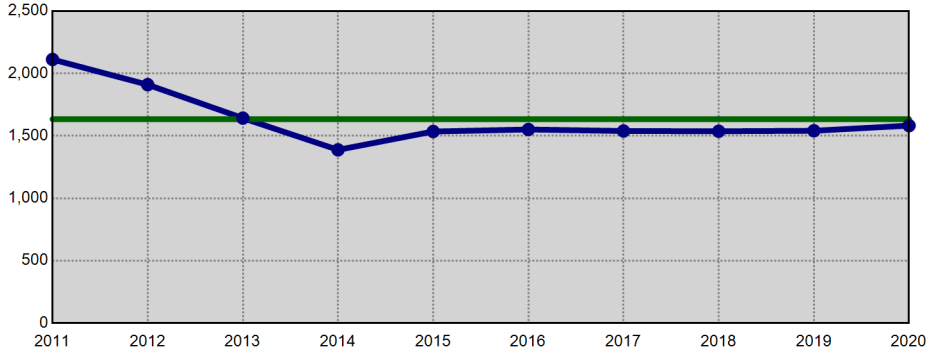

Violent Crime - Annual YTD Avg: 436 (Bar Chart)

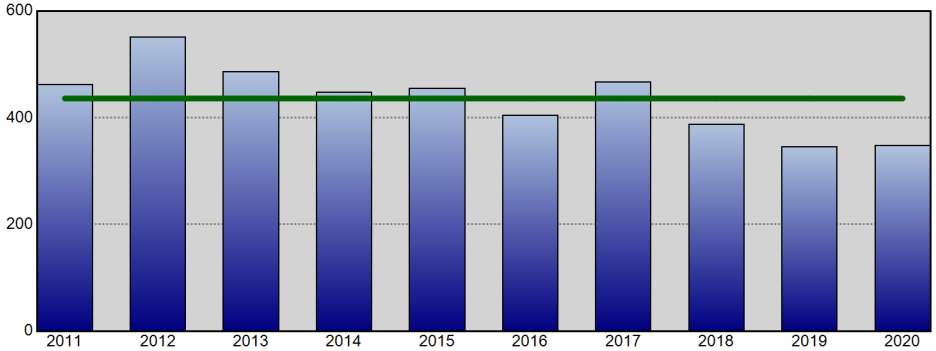

Violent Crime - Annual YTD Avg: 436 (Line Chart)

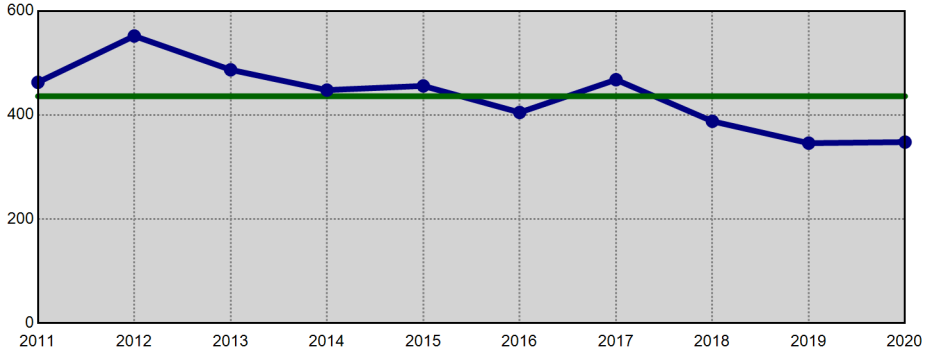

Property Crime - Annual YTD Avg: 1,198 (Bar Chart)

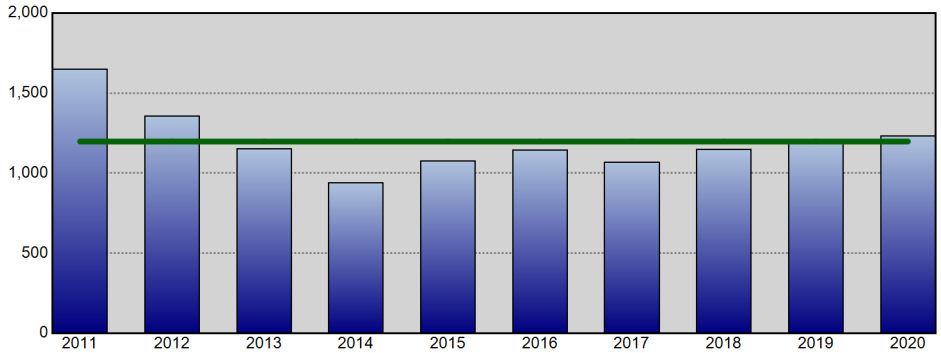

Property Crime - Annual YTD Avg: 1,198 (Line Chart)

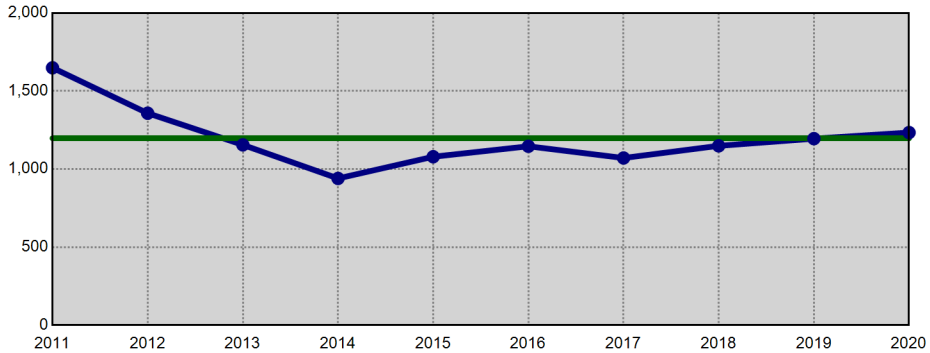

Information summarized for CompStat week ending 06/06/2020. The horizontal line on each chart represents the average of the prior 9 YTD offense totals.

Sourced from MNPD ARMS on 6/10/2020 7:11:29 AM. The figures above were sourced from incident reports using Uniform Crime Reporting definitions and reporting guidelines, based on the date when the crime was reported. This report is intended to be a management and planning tool and does not reflect the official UCR counts for the department. Incidents where a location is unknown or unspecified are included in the countywide totals.

South Precinct UCR Incidents - YTD Comparisons

METROPOLITAN POLICE DEPARTMENT
of Nashville and Davidson County

Aggregated by precinct (incident location). Based on date when each incident was reported.

All Part 1 Incidents - Annual YTD Avg: 2,627 (Bar Chart)

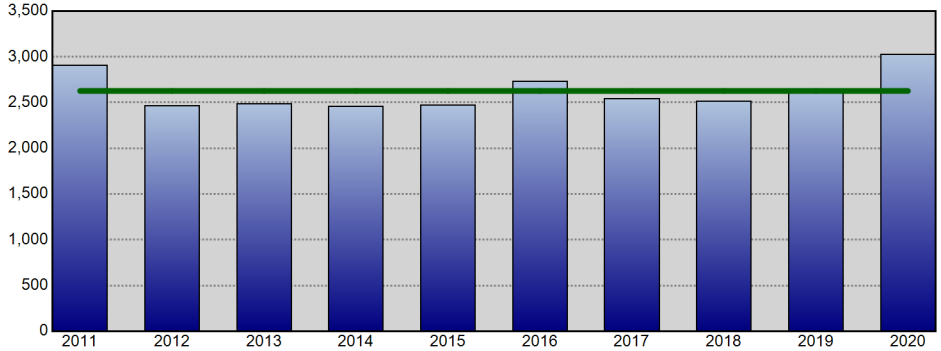

All Part 1 Incidents - Annual YTD Avg: 2,627 (Line Chart)

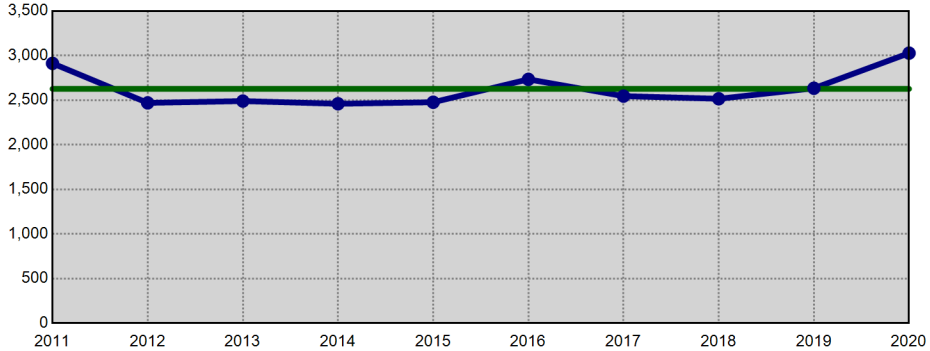

Violent Crime - Annual YTD Avg: 614 (Bar Chart)

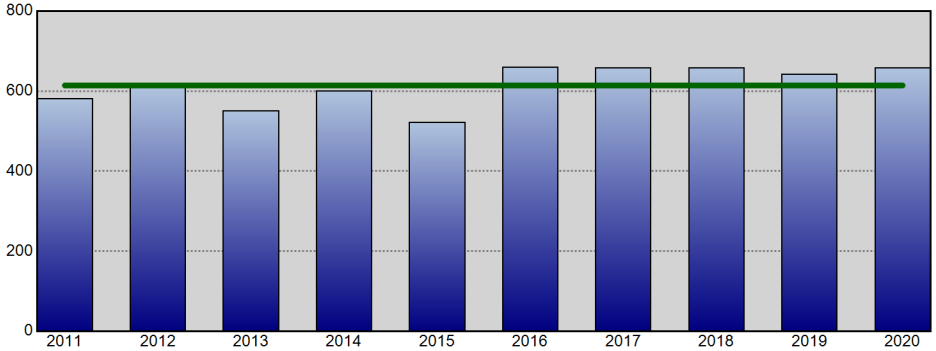

Violent Crime - Annual YTD Avg: 614 (Line Chart)

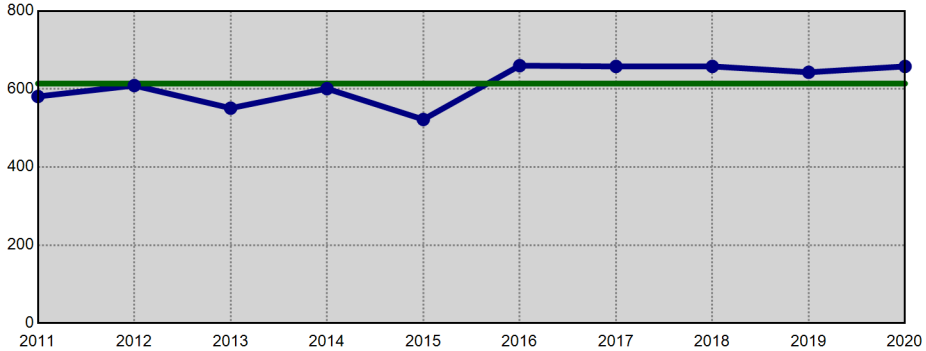

Property Crime - Annual YTD Avg: 2,013 (Bar Chart)

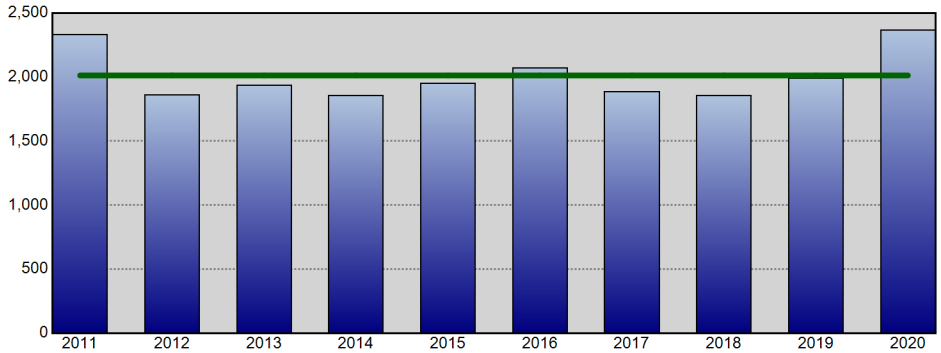

Property Crime - Annual YTD Avg: 2,013 (Line Chart)

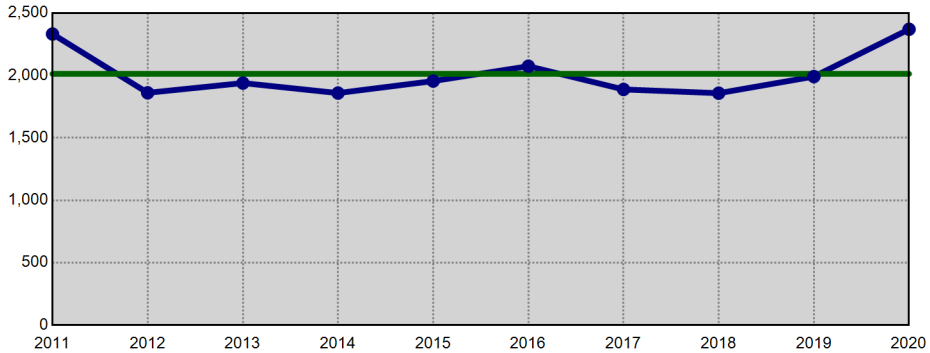

Information summarized for CompStat week ending 06/06/2020. The horizontal line on each chart represents the average of the prior 9 YTD offense totals.

Sourced from MNPD ARMS on 6/10/2020 7:11:30 AM. The figures above were sourced from incident reports using Uniform Crime Reporting definitions and reporting guidelines, based on the date when the crime was reported. This report is intended to be a management and planning tool and does not reflect the official UCR counts for the department. Incidents where a location is unknown or unspecified are included in the countywide totals.

Central Precinct UCR Incidents - YTD Comparisons

METROPOLITAN POLICE DEPARTMENT
of Nashville and Davidson County

Aggregated by precinct (incident location). Based on date when each incident was reported.

All Part 1 Incidents - Annual YTD Avg: 673 (Bar Chart)

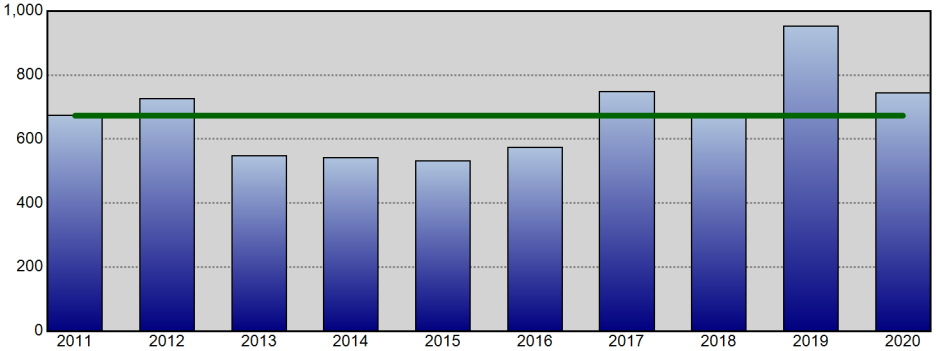

All Part 1 Incidents - Annual YTD Avg: 673 (Line Chart)

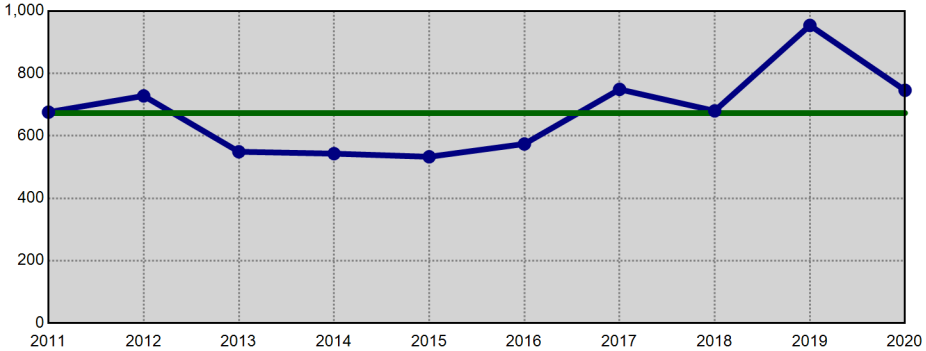

Violent Crime - Annual YTD Avg: 145 (Bar Chart)

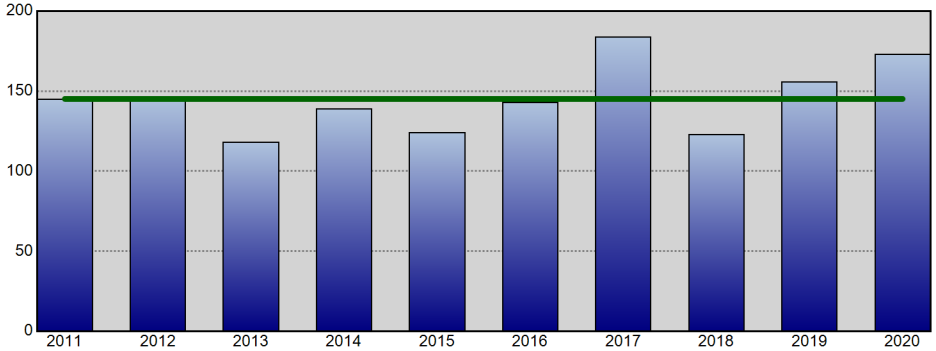

Violent Crime - Annual YTD Avg: 145 (Line Chart)

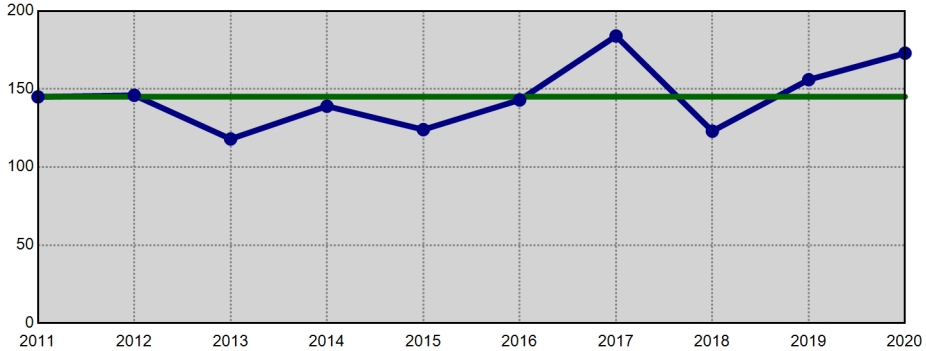

Property Crime - Annual YTD Avg: 528 (Bar Chart)

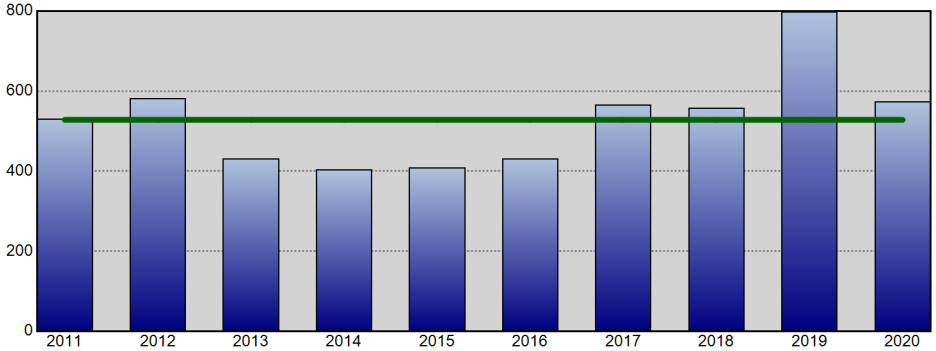

Property Crime - Annual YTD Avg: 528 (Line Chart)

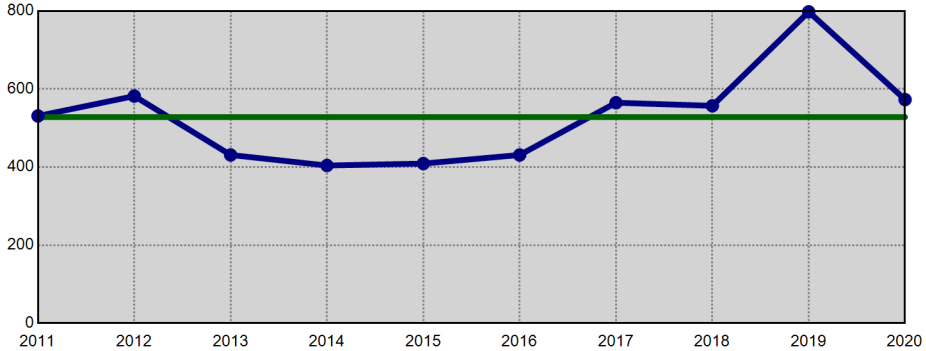

Information summarized for CompStat week ending 06/06/2020. The horizontal line on each chart represents the average of the prior 9 YTD offense totals.

Sourced from MNPD ARMS on 6/10/2020 7:11:32 AM. The figures above were sourced from incident reports using Uniform Crime Reporting definitions and reporting guidelines, based on the date when the crime was reported. This report is intended to be a management and planning tool and does not reflect the official UCR counts for the department. Incidents where a location is unknown or unspecified are included in the countywide totals.

Hermitage Precinct UCR Incidents - YTD Comparisons

METROPOLITAN POLICE DEPARTMENT
of Nashville and Davidson County

Aggregated by precinct (incident location). Based on date when each incident was reported.

All Part 1 Incidents - Annual YTD Avg: 2,494 (Bar Chart)

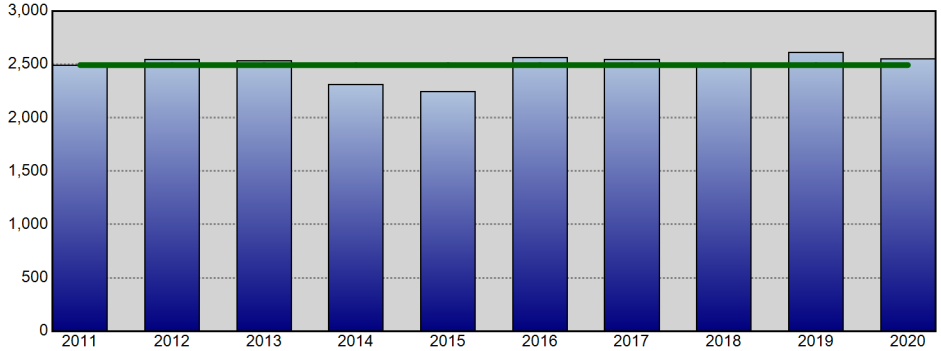

All Part 1 Incidents - Annual YTD Avg: 2,494 (Line Chart)

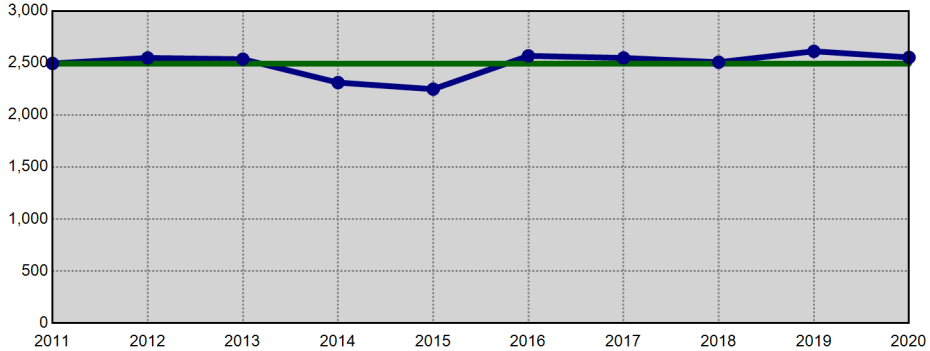

Violent Crime - Annual YTD Avg: 547 (Bar Chart)

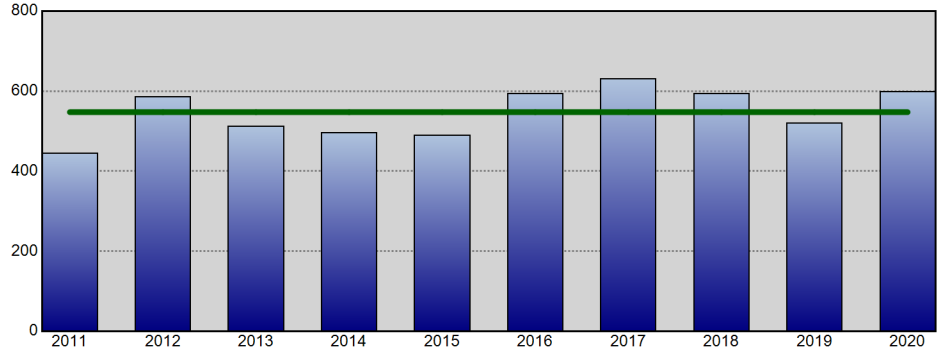

Violent Crime - Annual YTD Avg: 547 (Line Chart)

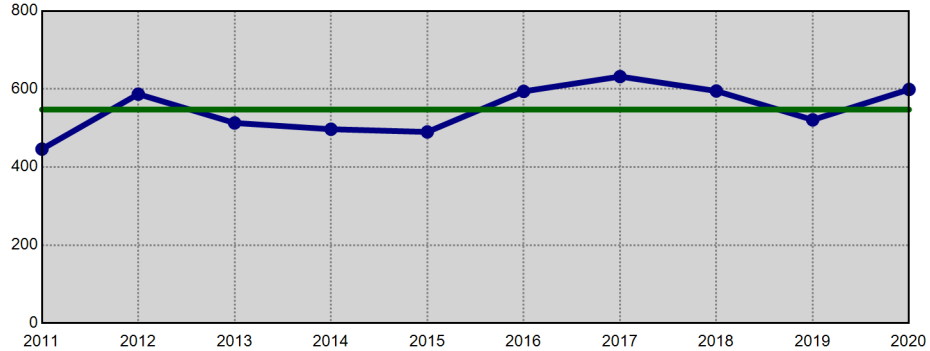

Property Crime - Annual YTD Avg: 1,946 (Bar Chart)

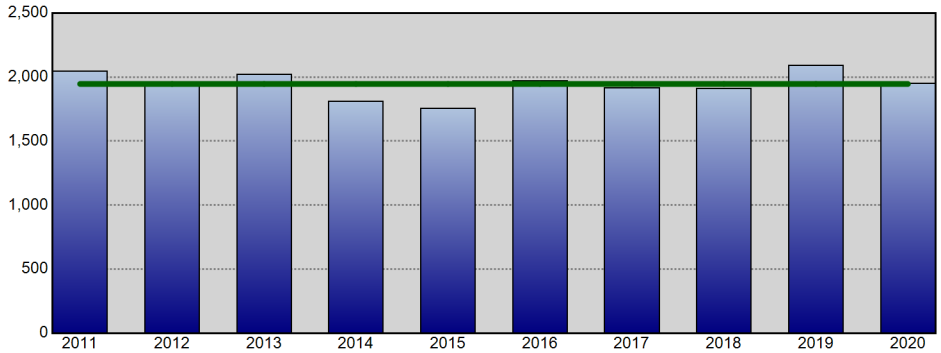

Property Crime - Annual YTD Avg: 1,946 (Line Chart)

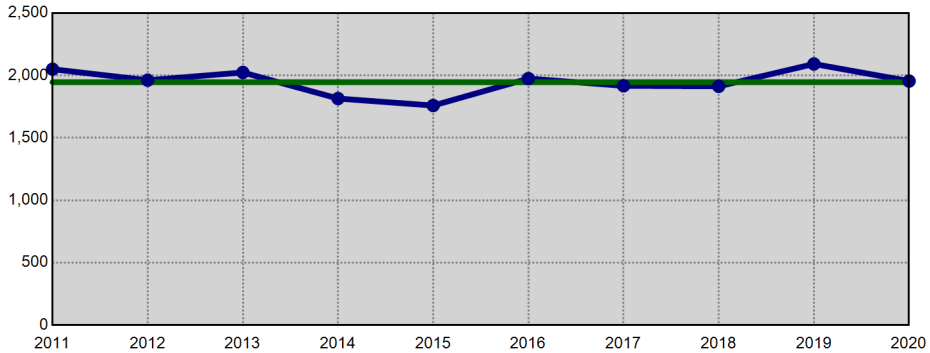

Information summarized for CompStat week ending 06/06/2020. The horizontal line on each chart represents the average of the prior 9 YTD offense totals.

Sourced from MNPD ARMS on 6/10/2020 7:11:33 AM. The figures above were sourced from incident reports using Uniform Crime Reporting definitions and reporting guidelines, based on the date when the crime was reported. This report is intended to be a management and planning tool and does not reflect the official UCR counts for the department. Incidents where a location is unknown or unspecified are included in the countywide totals.

North Precinct UCR Incidents - YTD Comparisons

Aggregated by precinct (incident location). Based on date when each incident was reported.

METROPOLITAN POLICE DEPARTMENT
of Nashville and Davidson County

All Part 1 Incidents - Annual YTD Avg: 1,724 (Bar Chart)

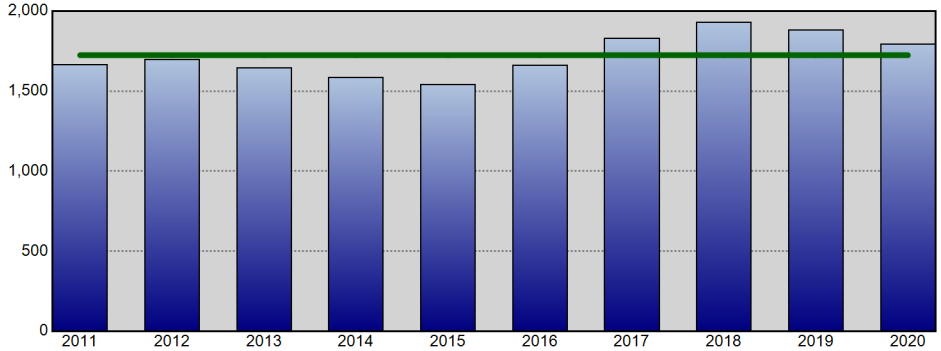

All Part 1 Incidents - Annual YTD Avg: 1,724 (Line Chart)

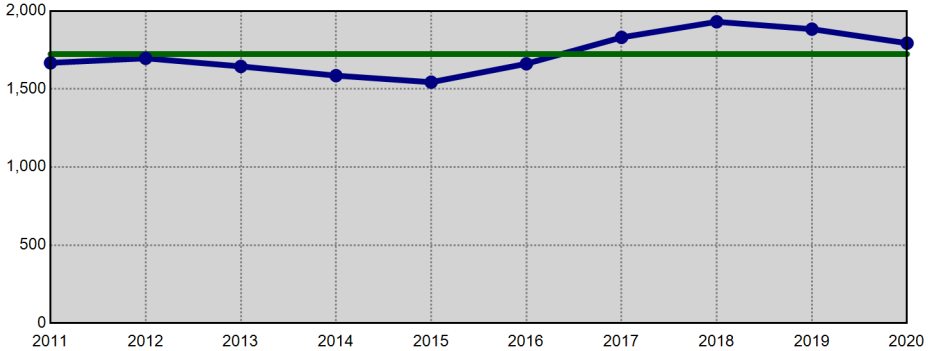

Violent Crime - Annual YTD Avg: 547 (Bar Chart)

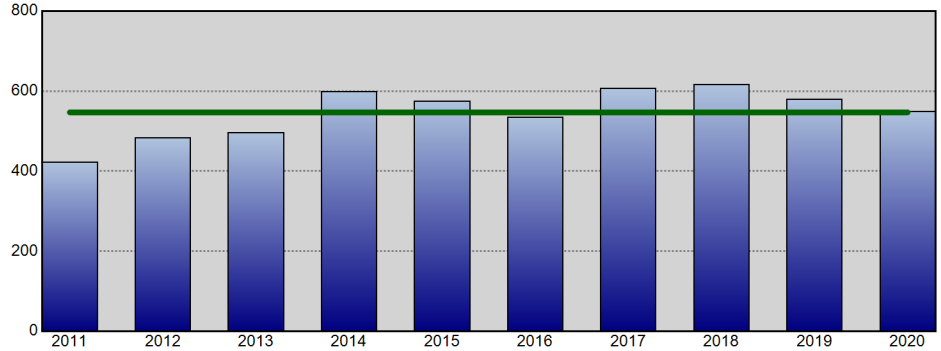

Violent Crime - Annual YTD Avg: 547 (Line Chart)

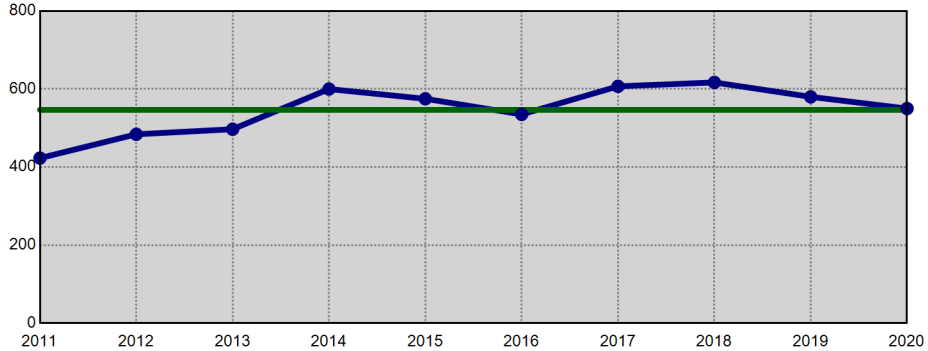

Property Crime - Annual YTD Avg: 1,177 (Bar Chart)

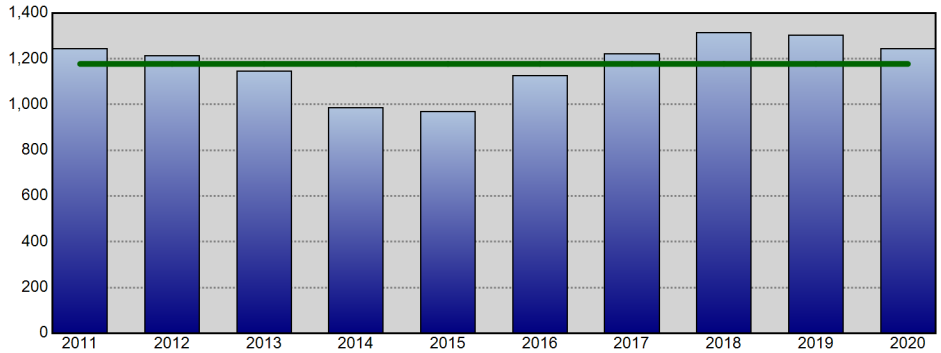

Property Crime - Annual YTD Avg: 1,177 (Line Chart)

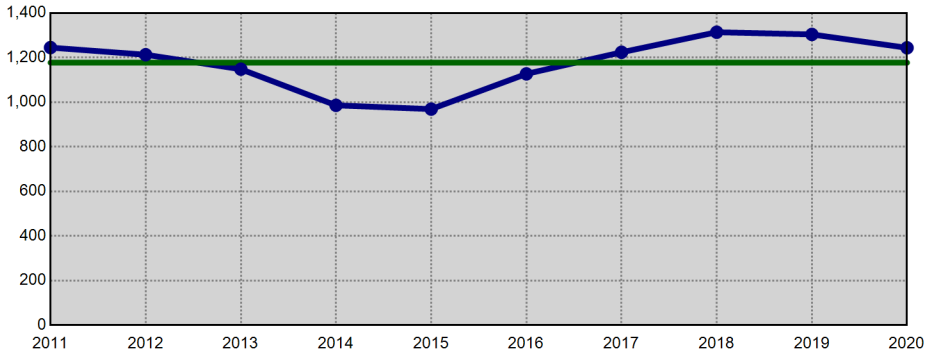

Information summarized for CompStat week ending 06/06/2020. The horizontal line on each chart represents the average of the prior 9 YTD offense totals.

Sourced from MNPD ARMS on 6/10/2020 7:11:34 AM. The figures above were sourced from incident reports using Uniform Crime Reporting definitions and reporting guidelines, based on the date when the crime was reported. This report is intended to be a management and planning tool and does not reflect the official UCR counts for the department. Incidents where a location is unknown or unspecified are included in the countywide totals.

Madison Precinct UCR Incidents - YTD Comparisons

Aggregated by precinct (incident location). Based on date when each incident was reported.

METROPOLITAN POLICE DEPARTMENT
of Nashville and Davidson County

All Part 1 Incidents - Annual YTD Avg: 1,567 (Bar Chart)

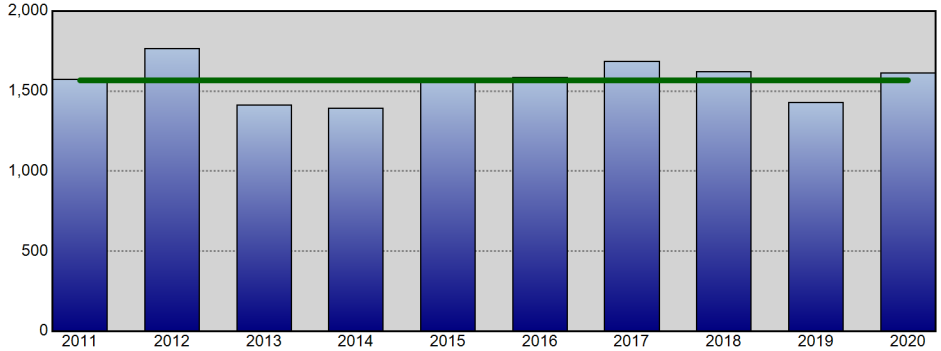

All Part 1 Incidents - Annual YTD Avg: 1,567 (Line Chart)

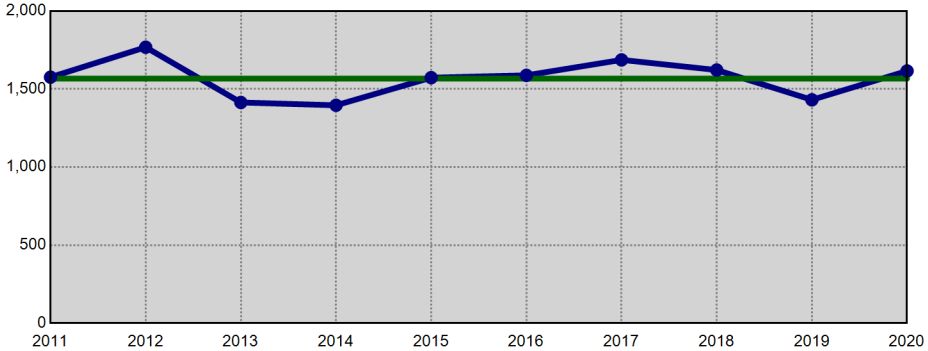

Violent Crime - Annual YTD Avg: 341 (Bar Chart)

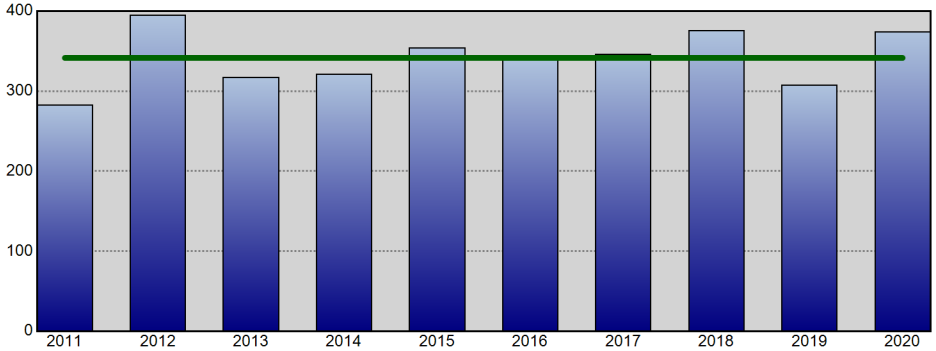

Violent Crime - Annual YTD Avg: 341 (Line Chart)

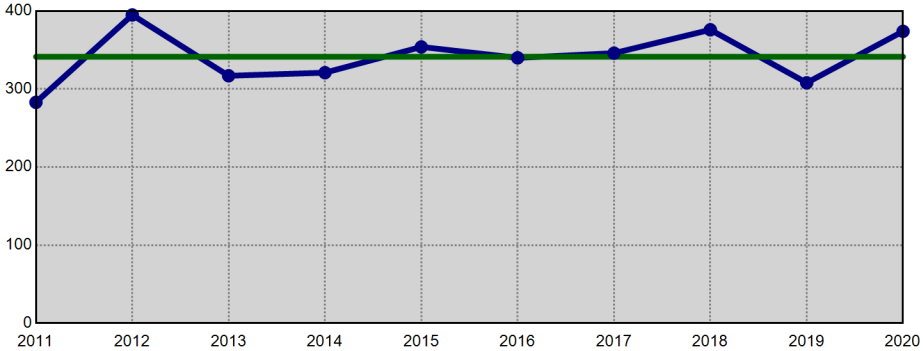

Property Crime - Annual YTD Avg: 1,226 (Bar Chart)

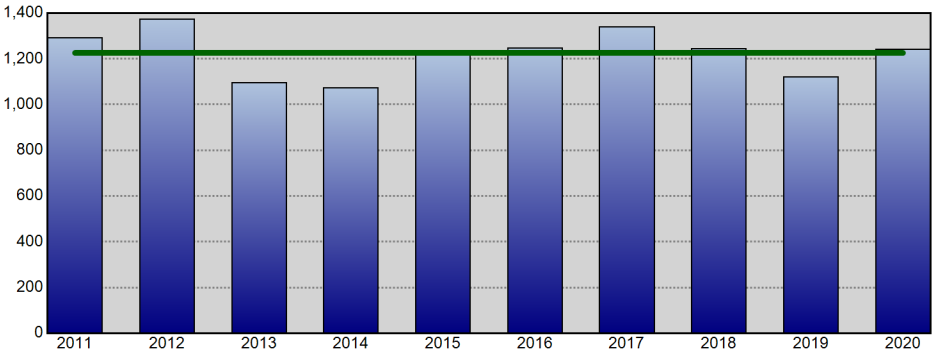

Property Crime - Annual YTD Avg: 1,226 (Line Chart)

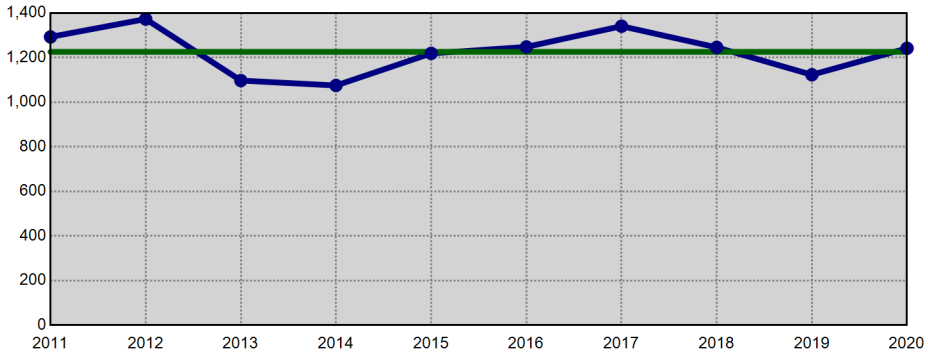

Information summarized for CompStat week ending 06/06/2020. The horizontal line on each chart represents the average of the prior 9 YTD offense totals.

Sourced from MNPD ARMS on 6/10/2020 7:11:35 AM. The figures above were sourced from incident reports using Uniform Crime Reporting definitions and reporting guidelines, based on the date when the crime was reported. This report is intended to be a management and planning tool and does not reflect the official UCR counts for the department. Incidents where a location is unknown or unspecified are included in the countywide totals.

Midtown Hills Precinct UCR Incidents - YTD Comparisons

Aggregated by precinct (incident location). Based on date when each incident was reported.

METROPOLITAN POLICE DEPARTMENT
of Nashville and Davidson County

All Part 1 Incidents - Annual YTD Avg: 1,695 (Bar Chart)

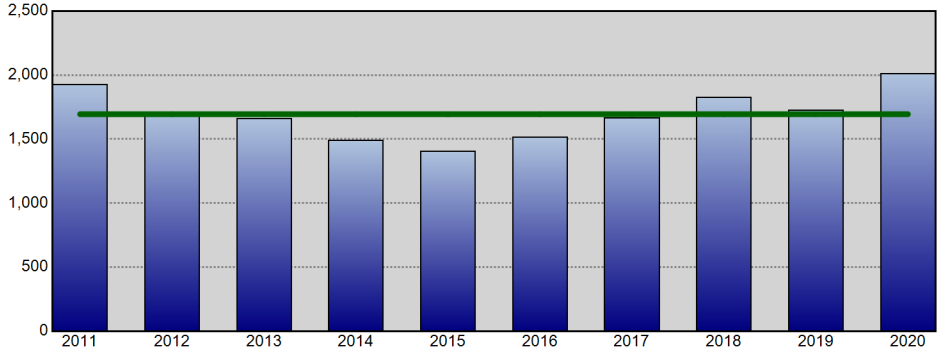

All Part 1 Incidents - Annual YTD Avg: 1,695 (Line Chart)

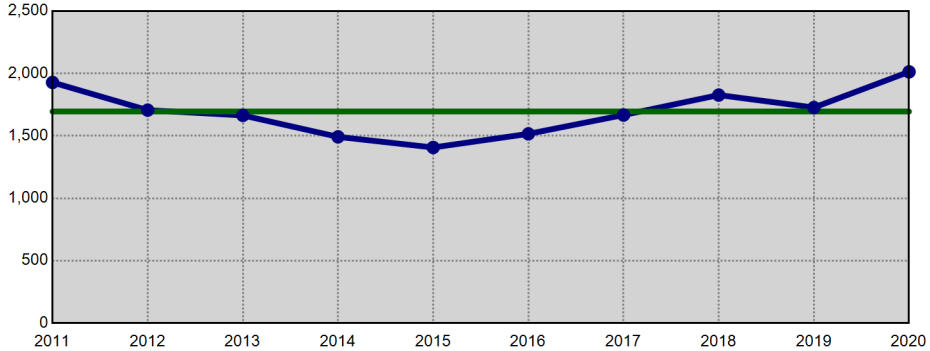

Violent Crime - Annual YTD Avg: 279 (Bar Chart)

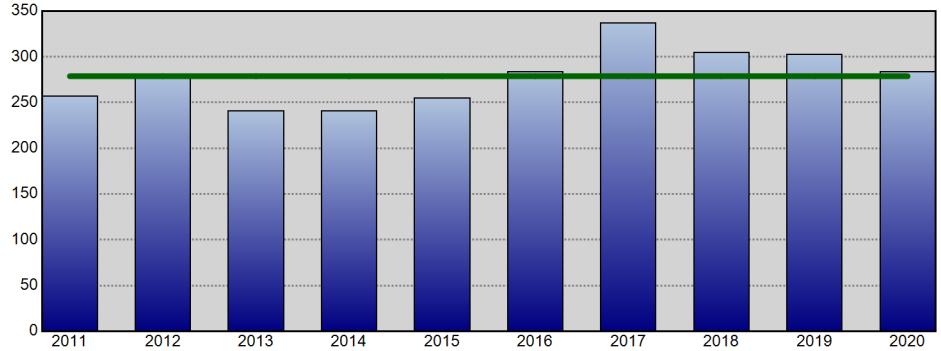

Violent Crime - Annual YTD Avg: 279 (Line Chart)

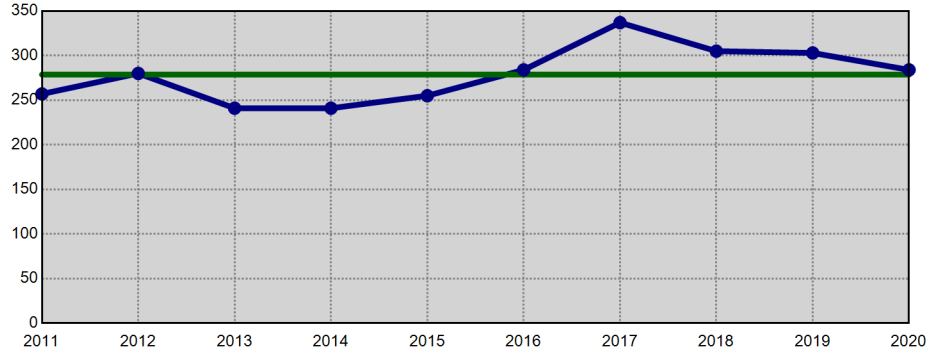

Property Crime - Annual YTD Avg: 1,416 (Bar Chart)

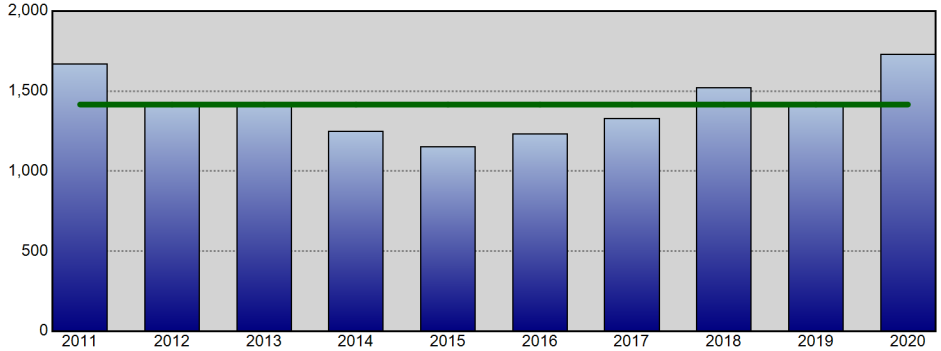

Property Crime - Annual YTD Avg: 1,416 (Line Chart)

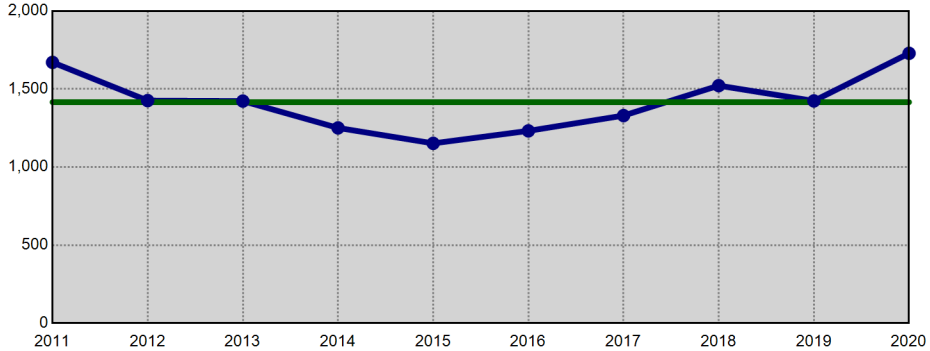

Information summarized for CompStat week ending 06/06/2020. The horizontal line on each chart represents the average of the prior 9 YTD offense totals.

Sourced from MNPD ARMS on 6/10/2020 7:11:36 AM. The figures above were sourced from incident reports using Uniform Crime Reporting definitions and reporting guidelines, based on the date when the crime was reported. This report is intended to be a management and planning tool and does not reflect the official UCR counts for the department. Incidents where a location is unknown or unspecified are included in the countywide totals.

County Calendar Year to Calendar Year Comparison

METROPOLITAN POLICE DEPARTMENT
of Nashville and Davidson County

Comparisons of Annual Totals for the Past Ten Years

Aggregated by precinct (incident location). Based on date when each incident was reported.

		Homicide	Forcible Rape	Commercial Robbery	Street Robbery	Total Robbery	Aggravated Assault	Commercial Burglary	Residential Burglary	Total Burglary	Larceny	Auto Theft	Violent Offenses	Property Offenses	Part I Offenses
2018 to	2018	89	576	275	1,856	2,131	5,023	1,070	2,566	3,636	21,023	3,134	7,819	27,793	35,612
2019	2019	85	521	248	1,746	1,994	4,986	1,069	2,350	3,419	22,002	2,813	7,586	28,234	35,820
	% Change	-4.5%	-9.5%	-9.8%	-5.9%	-6.4%	-0.7%	-0.1%	-8.4%	-6.0%	4.7%	-10.2%	-3.0%	1.6%	0.6%
2017 to	2017	111	562	321	1,747	2,068	5,073	1,312	2,911	4,223	19,223	2,588	7,814	26,034	33,848
2019	2019	85	521	248	1,746	1,994	4,986	1,069	2,350	3,419	22,002	2,813	7,586	28,234	35,820
	% Change	-23.4%	-7.3%	-22.7%	-0.1%	-3.6%	-1.7%	-18.5%	-19.3%	-19.0%	14.5%	8.7%	-2.9%	8.5%	5.8%
2016 to	2016	81	568	305	1,703	2,008	4,911	960	3,630	4,590	18,771	1,735	7,568	25,096	32,664
2019	2019	85	521	248	1,746	1,994	4,986	1,069	2,350	3,419	22,002	2,813	7,586	28,234	35,820
	% Change	4.9%	-8.3%	-18.7%	2.5%	-0.7%	1.5%	11.4%	-35.3%	-25.5%	17.2%	62.1%	0.2%	12.5%	9.7%
2015 to	2015	80	605	251	1,649	1,900	4,931	909	4,209	5,118	18,785	1,434	7,516	25,337	32,853
2019	2019	85	521	248	1,746	1,994	4,986	1,069	2,350	3,419	22,002	2,813	7,586	28,234	35,820
	% Change	6.3%	-13.9%	-1.2%	5.9%	4.9%	1.1%	17.6%	-44.2%	-33.2%	17.1%	96.2%	0.9%	11.4%	9.0%
2014 to	2014	42	601	209	1,329	1,538	5,257	940	3,836	4,776	17,916	1,108	7,438	23,800	31,238
2019	2019	85	521	248	1,746	1,994	4,986	1,069	2,350	3,419	22,002	2,813	7,586	28,234	35,820
	% Change	102.4%	-13.3%	18.7%	31.4%	29.6%	-5.2%	13.7%	-38.7%	-28.4%	22.8%	153.9%	2.0%	18.6%	14.7%
2013 to	2013	42	528	225	1,409	1,634	4,806	890	4,788	5,678	18,100	1,203	7,010	24,981	31,991
2019	2019	85	521	248	1,746	1,994	4,986	1,069	2,350	3,419	22,002	2,813	7,586	28,234	35,820
	% Change	102.4%	-1.3%	10.2%	23.9%	22.0%	3.7%	20.1%	-50.9%	-39.8%	21.6%	133.8%	8.2%	13.0%	12.0%
2012 to	2012	59	544	237	1,480	1,717	5,371	1,012	4,733	5,745	19,216	1,386	7,691	26,347	34,038
2019	2019	85	521	248	1,746	1,994	4,986	1,069	2,350	3,419	22,002	2,813	7,586	28,234	35,820
	% Change	44.1%	-4.2%	4.6%	18.0%	16.1%	-7.2%	5.6%	-50.3%	-40.5%	14.5%	103.0%	-1.4%	7.2%	5.2%
2011 to	2011	51	550	290	1,588	1,878	4,921	1,118	6,298	7,416	20,249	1,770	7,400	29,435	36,835
2019	2019	85	521	248	1,746	1,994	4,986	1,069	2,350	3,419	22,002	2,813	7,586	28,234	35,820
	% Change	66.7%	-5.3%	-14.5%	9.9%	6.2%	1.3%	-4.4%	-62.7%	-53.9%	8.7%	58.9%	2.5%	-4.1%	-2.8%
2010 to	2010	61	493	297	1,503	1,800	4,718	1,156	6,617	7,773	20,989	1,625	7,072	30,387	37,459
2019	2019	85	521	248	1,746	1,994	4,986	1,069	2,350	3,419	22,002	2,813	7,586	28,234	35,820
	% Change	39.3%	5.7%	-16.5%	16.2%	10.8%	5.7%	-7.5%	-64.5%	-56.0%	4.8%	73.1%	7.3%	-7.1%	-4.4%
2009 to	2009	81	498	303	1,719	2,022	4,741	1,185	5,545	6,730	21,826	1,743	7,342	30,299	37,641
2019	2019	85	521	248	1,746	1,994	4,986	1,069	2,350	3,419	22,002	2,813	7,586	28,234	35,820
	% Change	4.9%	4.6%	-18.2%	1.6%	-1.4%	5.2%	-9.8%	-57.6%	-49.2%	0.8%	61.4%	3.3%	-6.8%	-4.8%

Information summarized for CompStat week ending 06/06/2020.

Sourced from MNPD ARMS on 6/10/2020 7:11:37 AM. The figures above were sourced from incident reports using Uniform Crime Reporting definitions and reporting guidelines, based on the date when the crime was reported. This report is intended to be a management and planning tool and does not reflect the official UCR counts for the department. Incidents where a location is unknown or unspecified are included in the countywide totals..

County UCR Incidents - Annual Comparison Charts

Aggregated by precinct (incident location). Based on date when each incident was reported.

METROPOLITAN POLICE DEPARTMENT
of Nashville and Davidson County

Year End Total Part 1 Incidents - Prior 9 Year Annual Avg: 33,878

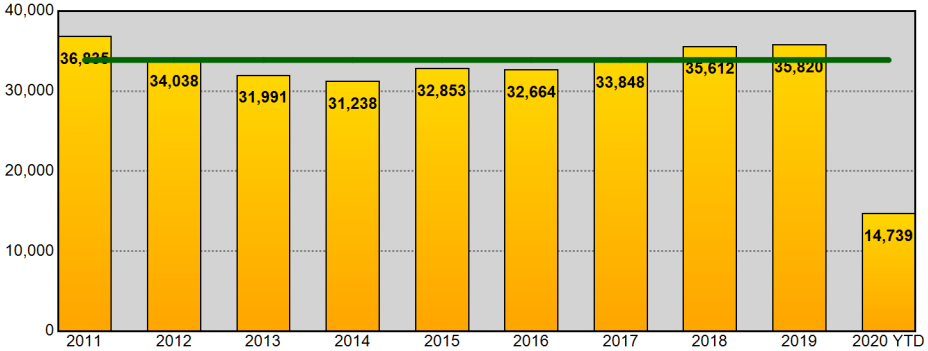

Year End Total Part 1 Incidents - Prior 9 Year Annual Avg: 33,878

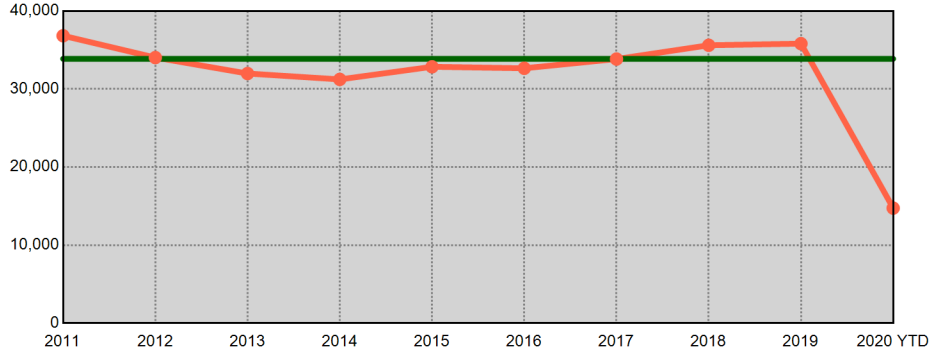

Year End Total Violent Part 1 Incidents - Prior 9 Year Annual Avg: 7,538

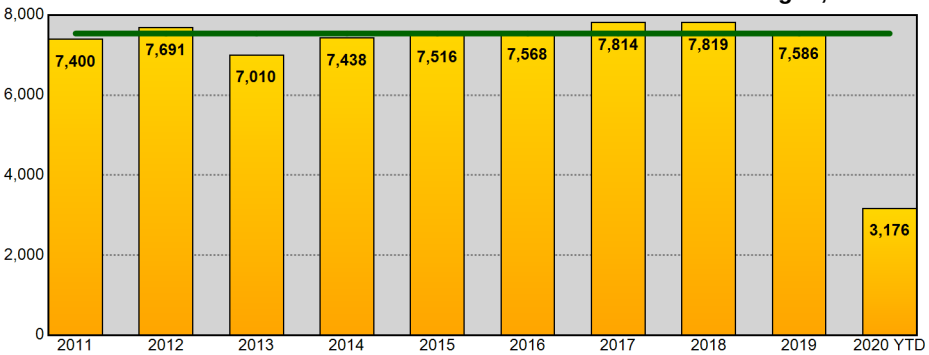

Year End Total Violent Part 1 Incidents - Prior 9 Year Annual Avg: 7,538

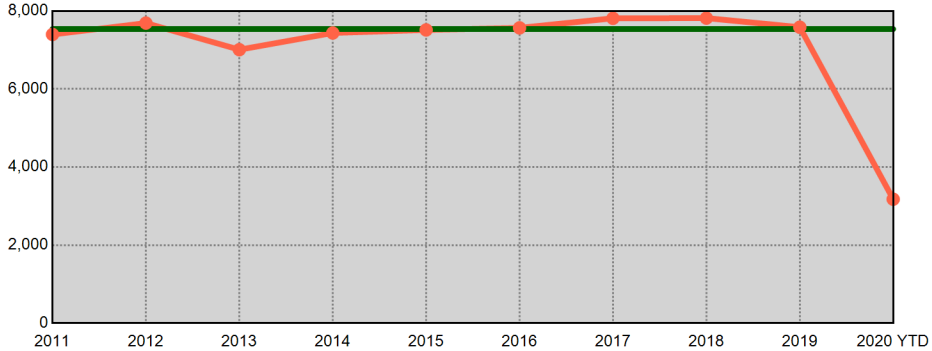

Year End Total Property Part 1 Incidents - Prior 9 Year Annual Avg: 26,340

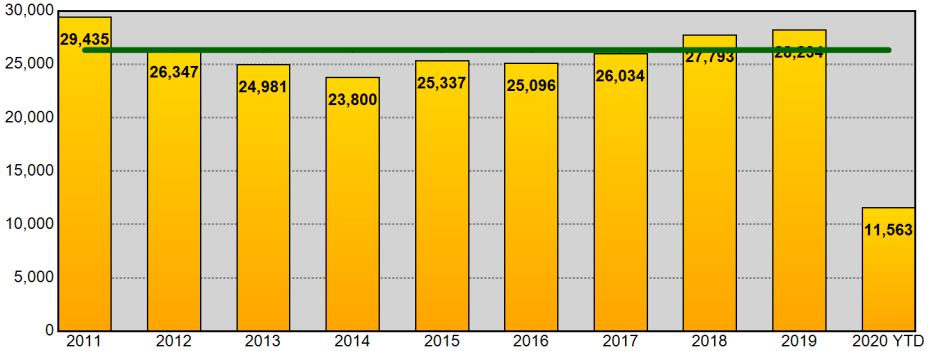

Year End Total Property Part 1 Incidents - Prior 9 Year Annual Avg: 26,340

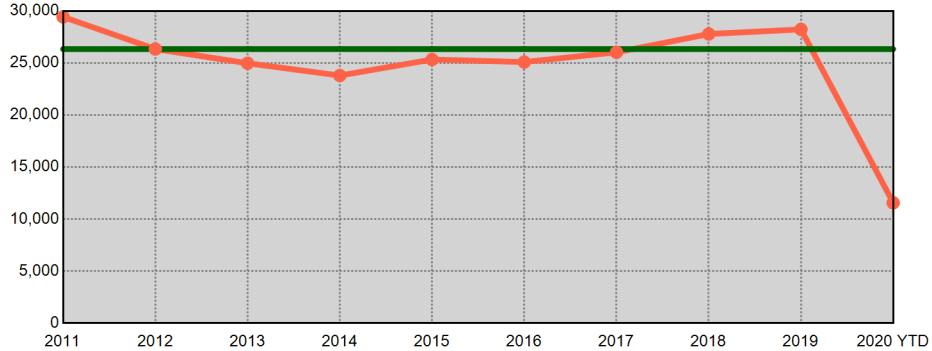

Information summarized for CompStat week ending 06/06/2020. Current year statistics are summarized for 2020 YTD. The horizontal line on each chart represents the average of the prior 9 year end offense totals.

Sourced from MNPD ARMS on 6/10/2020 7:11:38 AM. The figures above were sourced from incident reports using Uniform Crime Reporting definitions and reporting guidelines, based on the date when the crime was reported. This report is intended to be a management and planning tool and does not reflect the official UCR counts for the department. Incidents where a location is unknown or unspecified are included in the countywide totals.

West Precinct UCR Incidents - Annual Comparisons

Aggregated by precinct (incident location). Based on date when each incident was reported.

METROPOLITAN POLICE DEPARTMENT
of Nashville and Davidson County

Year End Total Part 1 Incidents - Prior 9 Year Annual Avg: 3,753

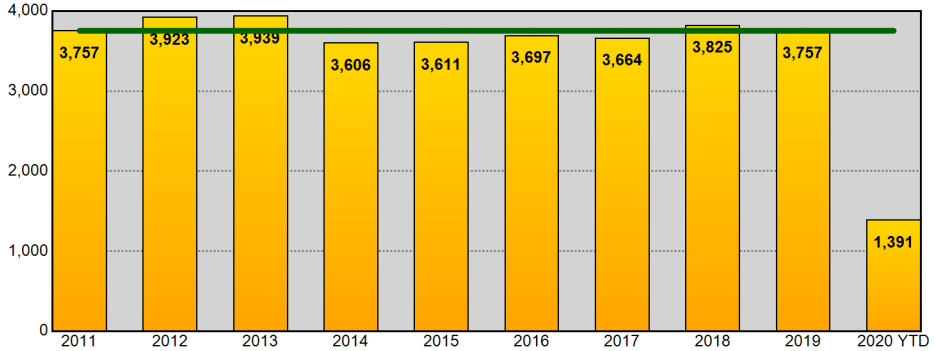

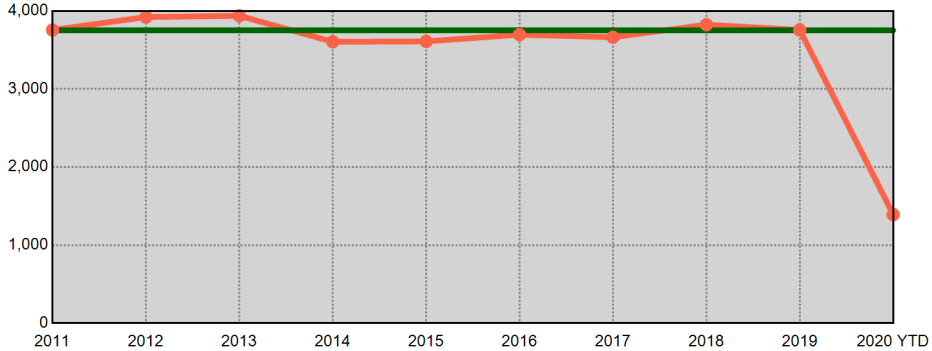

Year End Total Violent Part 1 Incidents - Prior 9 Year Annual Avg: 476

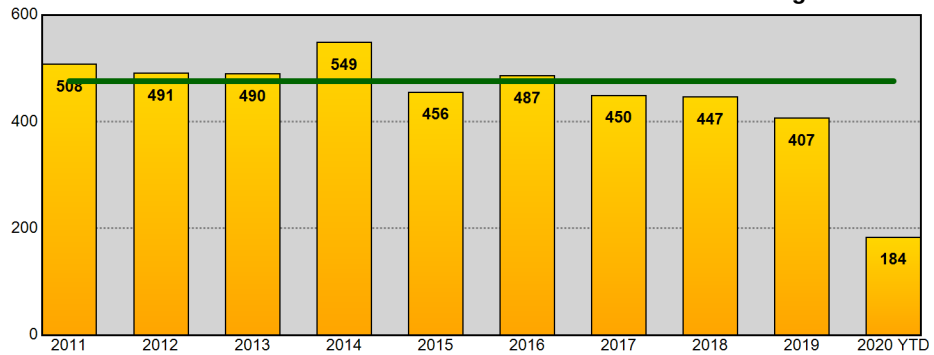

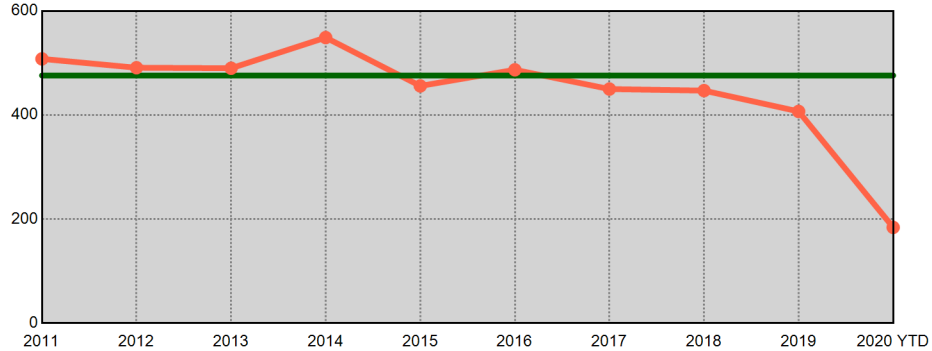

Year End Total Property Part 1 Incidents - Prior 9 Year Annual Avg: 3,277

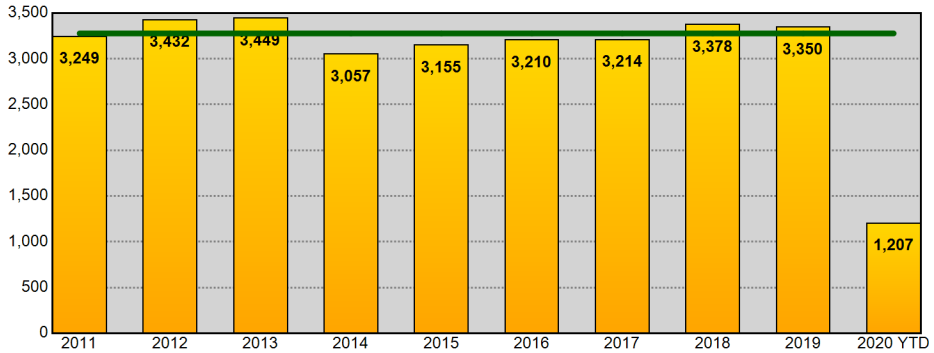

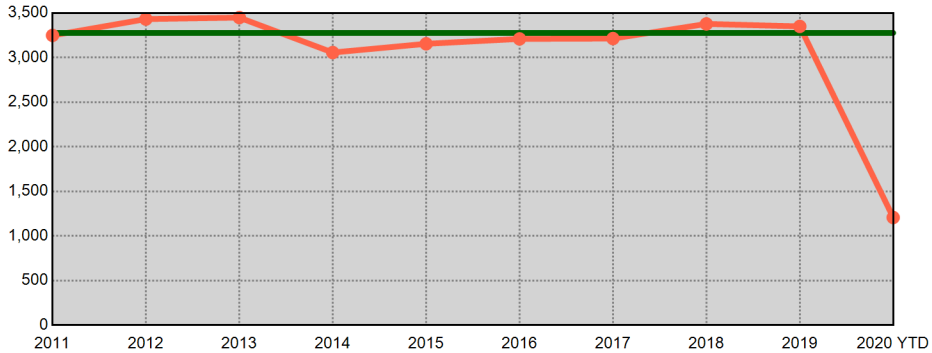

Information summarized for CompStat week ending 06/06/2020. Current year statistics are summarized for 2020 YTD. The horizontal line on each chart represents the average of the prior 9 year end offense totals.

Sourced from MNPD ARMS on 6/10/2020 7:11:38 AM. The figures above were sourced from incident reports using Uniform Crime Reporting definitions and reporting guidelines, based on the date when the crime was reported. This report is intended to be a management and planning tool and does not reflect the official UCR counts for the department. Incidents where a location is unknown or unspecified are included in the countywide totals.

East Precinct UCR Incidents - Annual Comparisons

Aggregated by precinct (incident location). Based on date when each incident was reported.

METROPOLITAN POLICE DEPARTMENT
of Nashville and Davidson County

Year End Total Part 1 Incidents - Prior 9 Year Annual Avg: 3,996

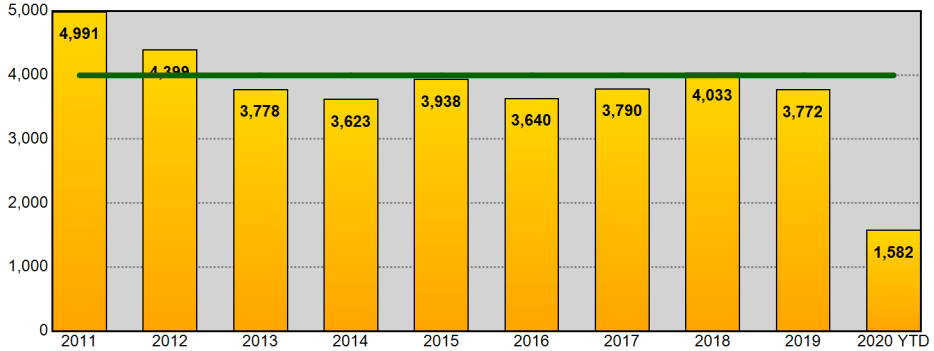

Year End Total Part 1 Incidents - Prior 9 Year Annual Avg: 3,996

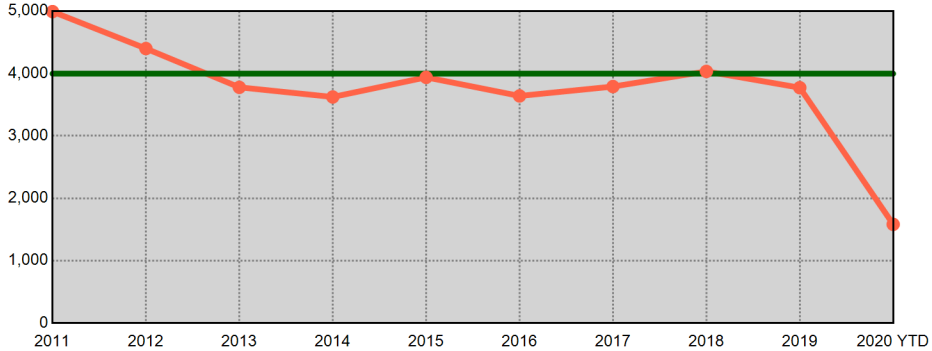

Year End Total Violent Part 1 Incidents - Prior 9 Year Annual Avg: 1,067

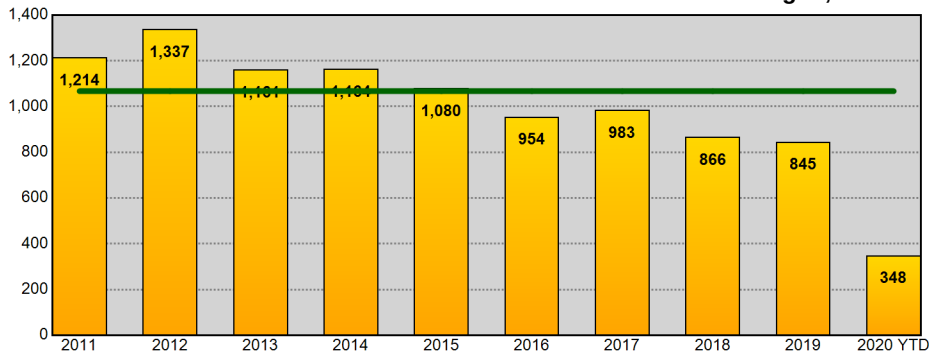

Year End Total Violent Part 1 Incidents - Prior 9 Year Annual Avg: 1,067

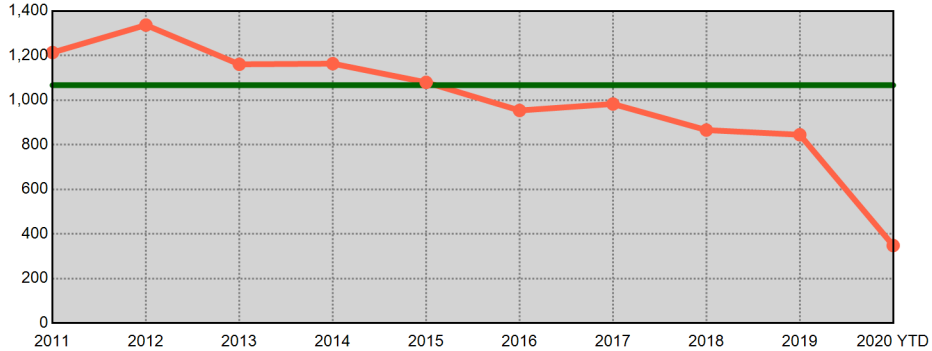

Year End Total Property Part 1 Incidents - Prior 9 Year Annual Avg: 2,929

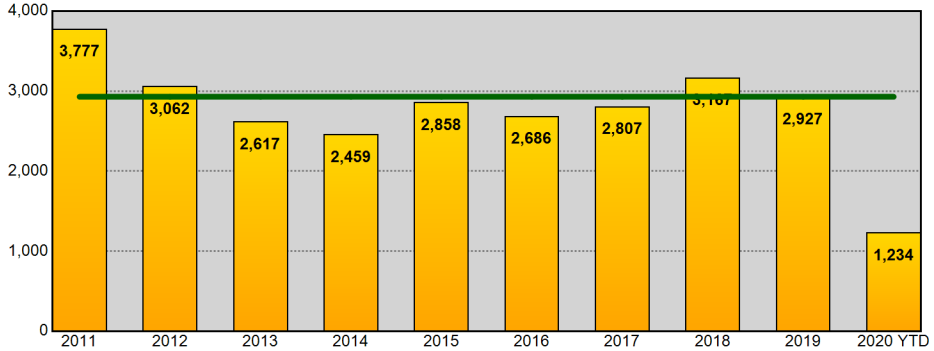

Year End Total Property Part 1 Incidents - Prior 9 Year Annual Avg: 2,929

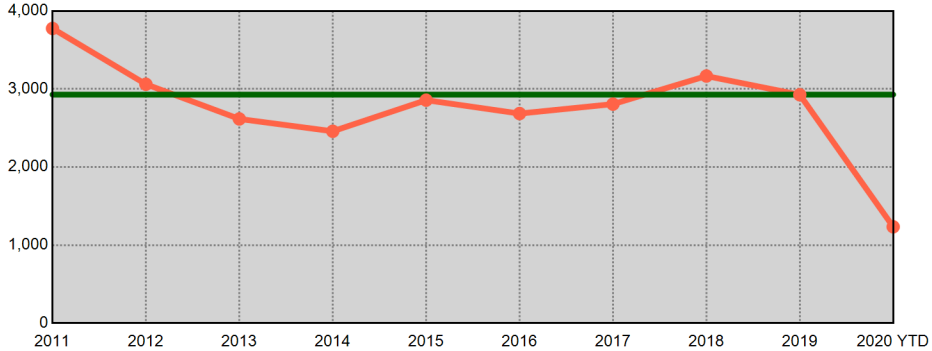

Information summarized for CompStat week ending 06/06/2020. Current year statistics are summarized for 2020 YTD. The horizontal line on each chart represents the average of the prior 9 year end offense totals.

Sourced from MNPD ARMS on 6/10/2020 7:11:39 AM. The figures above were sourced from incident reports using Uniform Crime Reporting definitions and reporting guidelines, based on the date when the crime was reported. This report is intended to be a management and planning tool and does not reflect the official UCR counts for the department. Incidents where a location is unknown or unspecified are included in the countywide totals.

South Precinct UCR Incidents - Annual Comparisons

Aggregated by precinct (incident location). Based on date when each incident was reported.

METROPOLITAN POLICE DEPARTMENT

of Nashville and Davidson County

Year End Total Part 1 Incidents - Prior 9 Year Annual Avg: 6,192

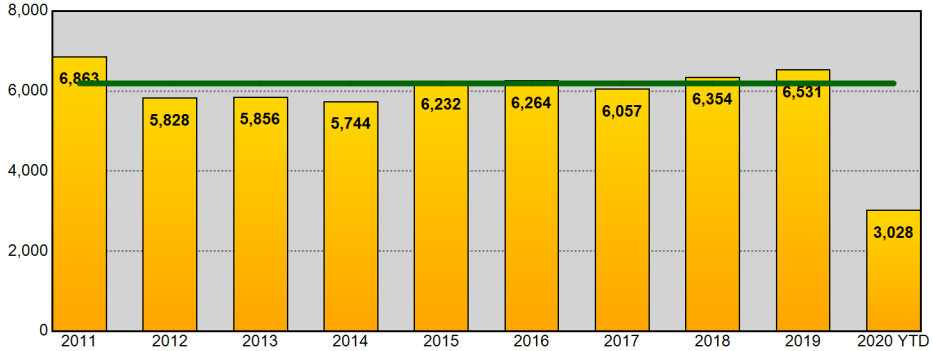

Year End Total Part 1 Incidents - Prior 9 Year Annual Avg: 6,192

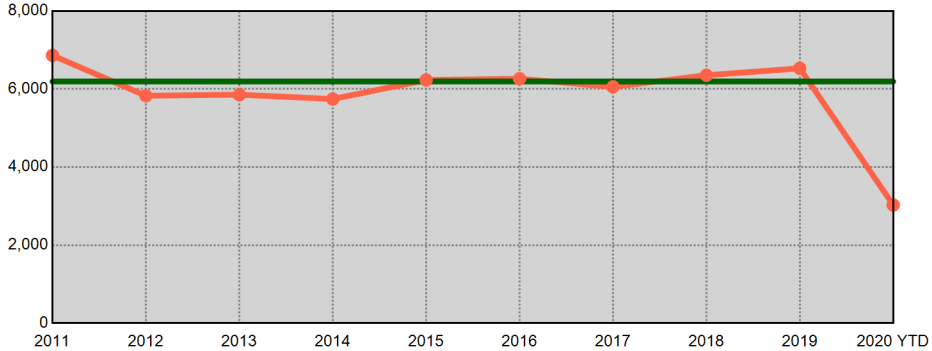

Year End Total Violent Part 1 Incidents - Prior 9 Year Annual Avg: 1,499

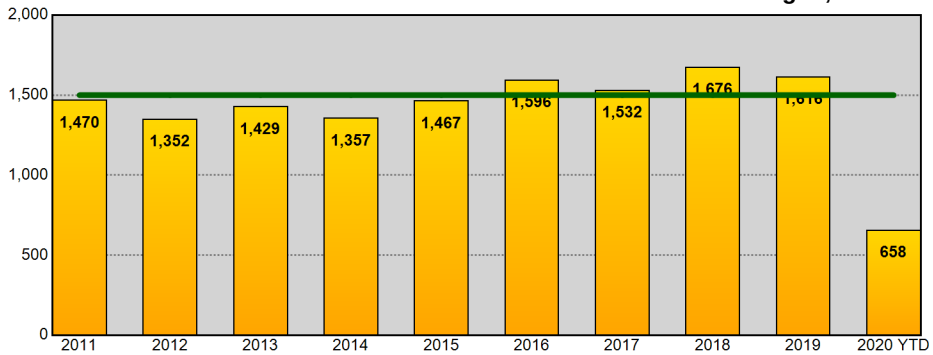

Year End Total Violent Part 1 Incidents - Prior 9 Year Annual Avg: 1,499

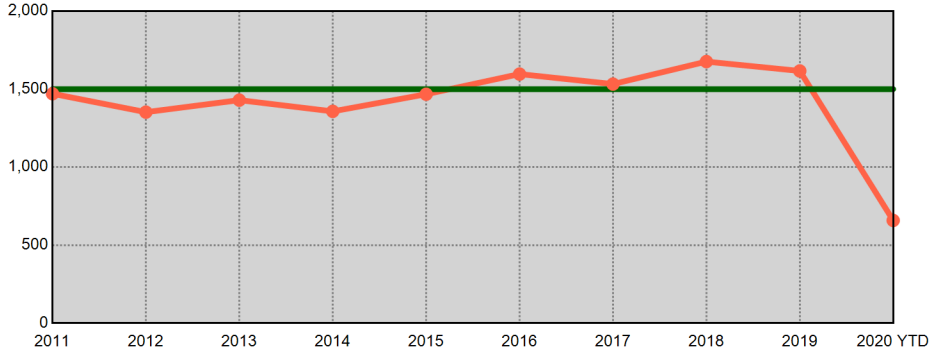

Year End Total Property Part 1 Incidents - Prior 9 Year Annual Avg: 4,693

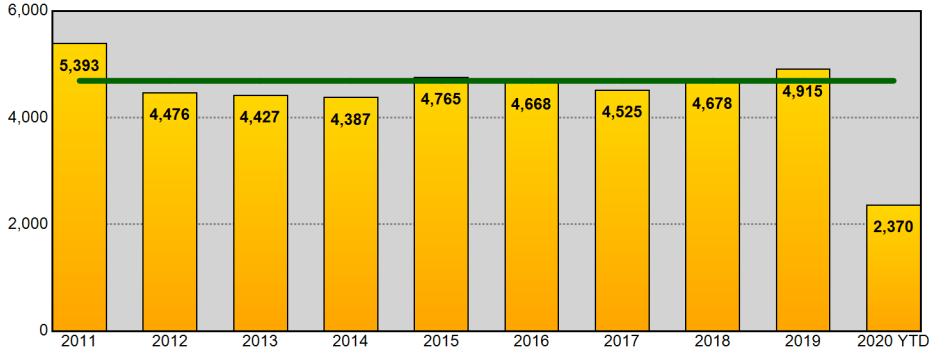

Year End Total Property Part 1 Incidents - Prior 9 Year Annual Avg: 4,693

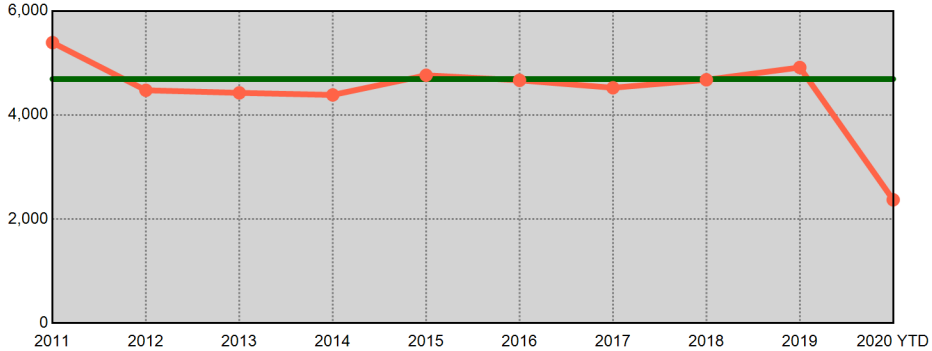

Information summarized for CompStat week ending 06/06/2020. Current year statistics are summarized for 2020 YTD. The horizontal line on each chart represents the average of the prior 9 year end offense totals.

Sourced from MNPD ARMS on 6/10/2020 7:11:40 AM. The figures above were sourced from incident reports using Uniform Crime Reporting definitions and reporting guidelines, based on the date when the crime was reported. This report is intended to be a management and planning tool and does not reflect the official UCR counts for the department. Incidents where a location is unknown or unspecified are included in the countywide totals.

Central Precinct UCR Incidents - Annual Comparisons

METROPOLITAN POLICE DEPARTMENT
of Nashville and Davidson County

Aggregated by precinct (incident location). Based on date when each incident was reported.

Year End Total Part 1 Incidents - Prior 9 Year Annual Avg: 1,755

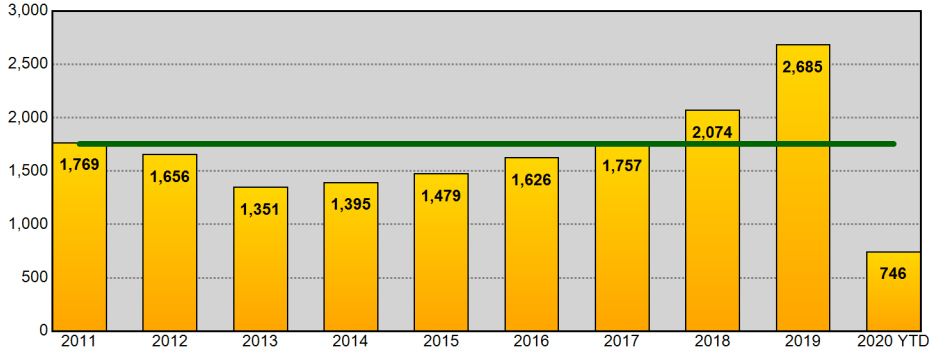

Year End Total Part 1 Incidents - Prior 9 Year Annual Avg: 1,755

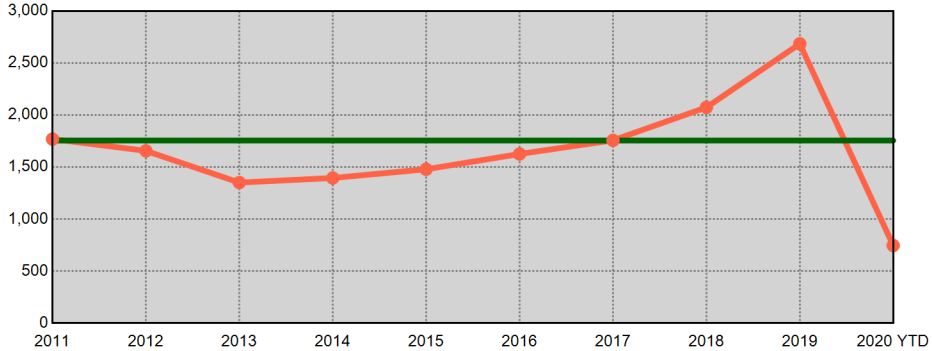

Year End Total Violent Part 1 Incidents - Prior 9 Year Annual Avg: 383

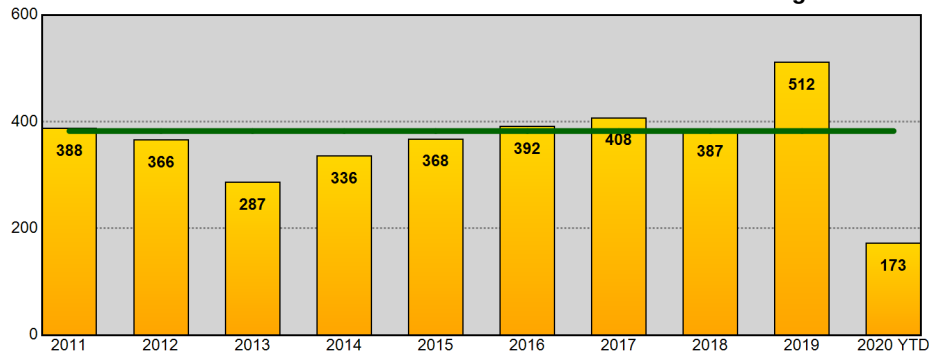

Year End Total Violent Part 1 Incidents - Prior 9 Year Annual Avg: 383

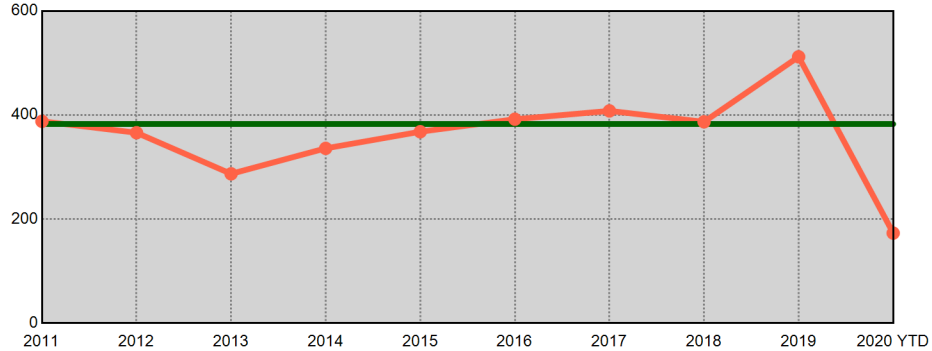

Year End Total Property Part 1 Incidents - Prior 9 Year Annual Avg: 1,372

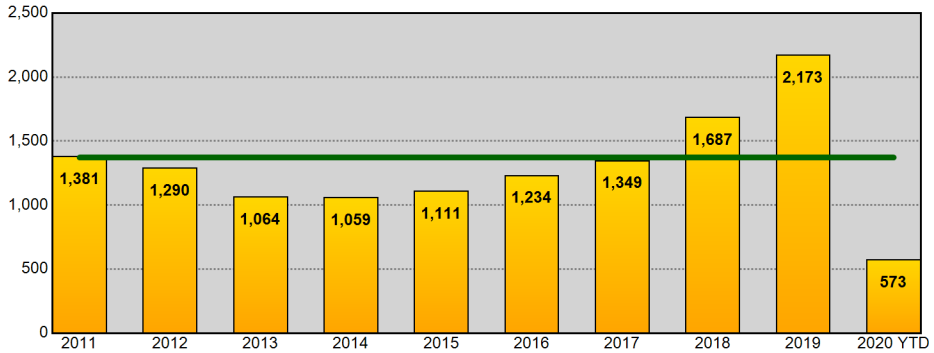

Year End Total Property Part 1 Incidents - Prior 9 Year Annual Avg: 1,372

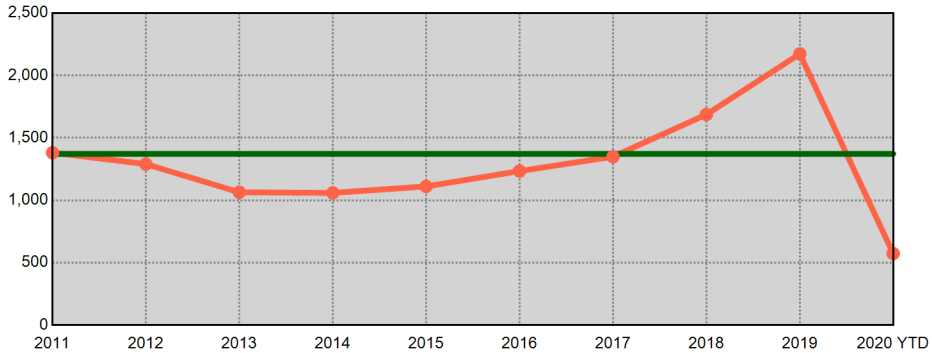

Information summarized for CompStat week ending 06/06/2020. Current year statistics are summarized for 2020 YTD. The horizontal line on each chart represents the average of the prior 9 year end offense totals.

Sourced from MNPD ARMS on 6/10/2020 7:11:41 AM. The figures above were sourced from incident reports using Uniform Crime Reporting definitions and reporting guidelines, based on the date when the crime was reported. This report is intended to be a management and planning tool and does not reflect the official UCR counts for the department. Incidents where a location is unknown or unspecified are included in the countywide totals.

Hermitage Precinct UCR Incidents - Annual Comparisons

METROPOLITAN POLICE DEPARTMENT
of Nashville and Davidson County

Aggregated by precinct (incident location). Based on date when each incident was reported.

Year End Total Part 1 Incidents - Prior 9 Year Annual Avg: 6,064

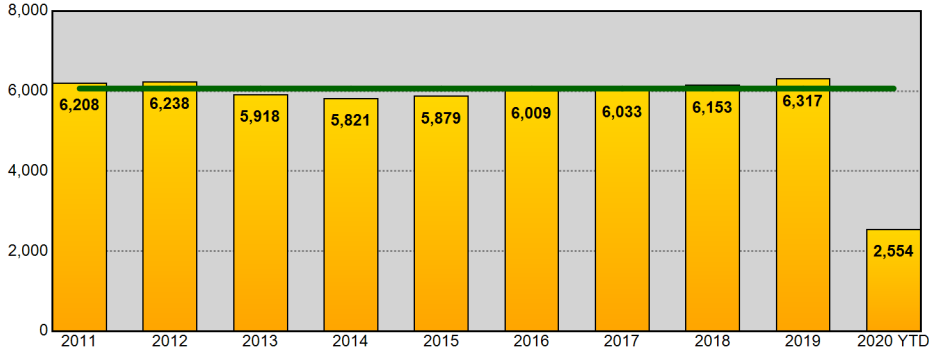

Year End Total Part 1 Incidents - Prior 9 Year Annual Avg: 6,064

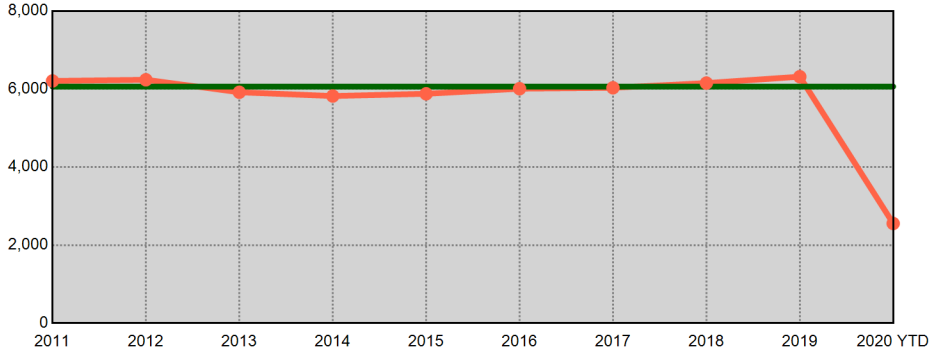

Year End Total Violent Part 1 Incidents - Prior 9 Year Annual Avg: 1,302

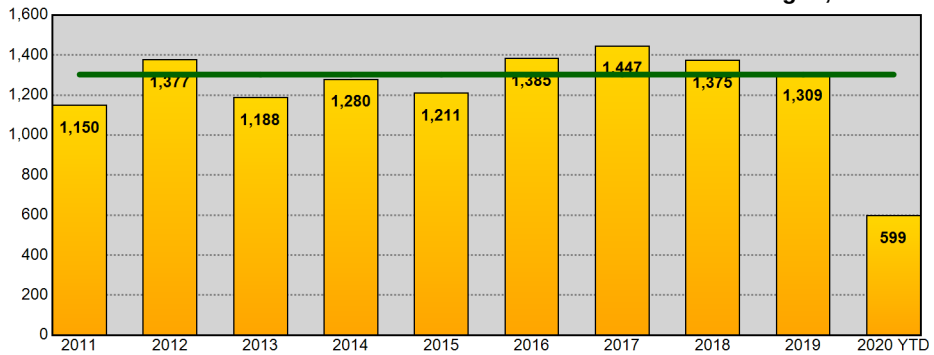

Year End Total Violent Part 1 Incidents - Prior 9 Year Annual Avg: 1,302

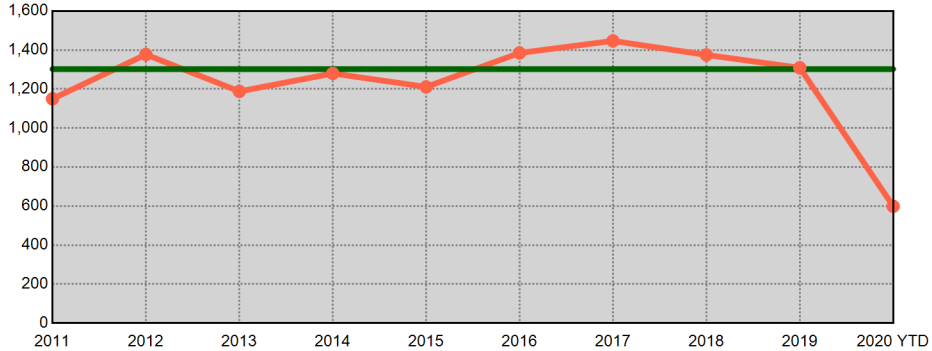

Year End Total Property Part 1 Incidents - Prior 9 Year Annual Avg: 4,762

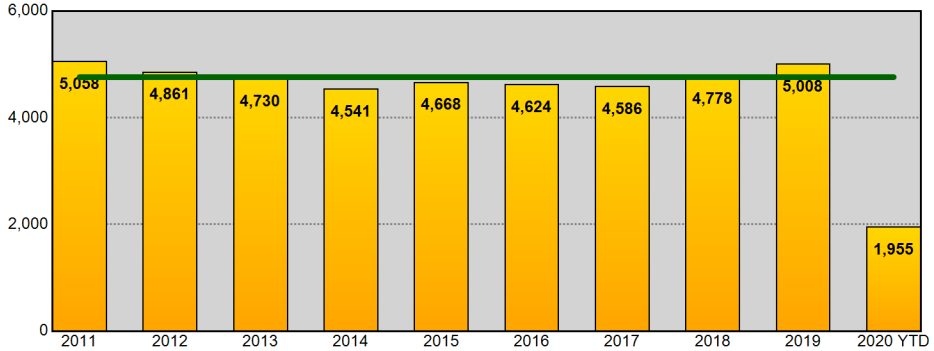

Year End Total Property Part 1 Incidents - Prior 9 Year Annual Avg: 4,762

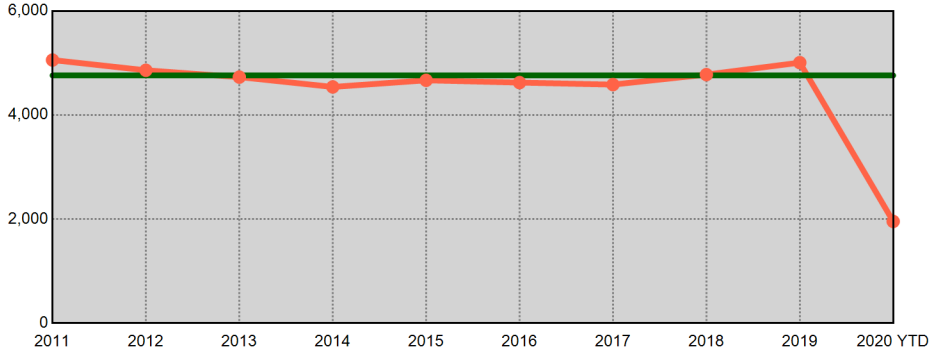

Information summarized for CompStat week ending 06/06/2020. Current year statistics are summarized for 2020 YTD. The horizontal line on each chart represents the average of the prior 9 year end offense totals.

Sourced from MNPD ARMS on 6/10/2020 7:11:43 AM. The figures above were sourced from incident reports using Uniform Crime Reporting definitions and reporting guidelines, based on the date when the crime was reported. This report is intended to be a management and planning tool and does not reflect the official UCR counts for the department. Incidents where a location is unknown or unspecified are included in the countywide totals.

North Precinct UCR Incidents - Annual Comparisons

Aggregated by precinct (incident location). Based on date when each incident was reported.

METROPOLITAN POLICE DEPARTMENT
of Nashville and Davidson County

Year End Total Part 1 Incidents - Prior 9 Year Annual Avg: 4,214

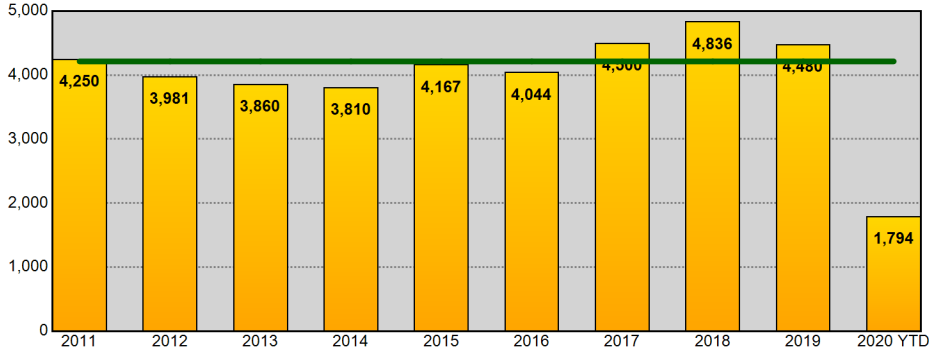

Year End Total Part 1 Incidents - Prior 9 Year Annual Avg: 4,214

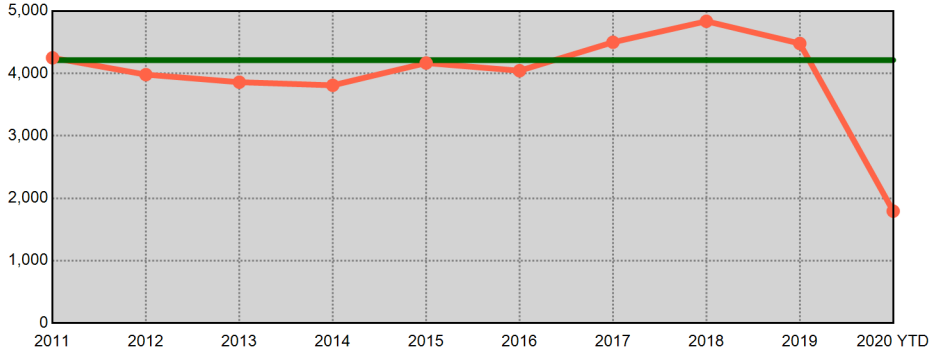

Year End Total Violent Part 1 Incidents - Prior 9 Year Annual Avg: 1,328

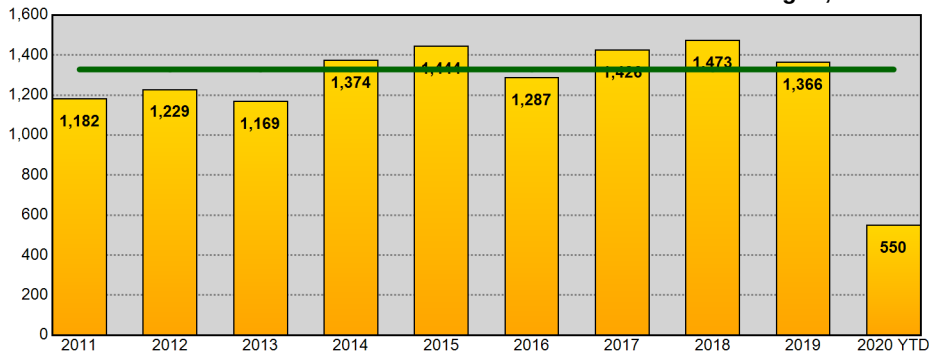

Year End Total Violent Part 1 Incidents - Prior 9 Year Annual Avg: 1,328

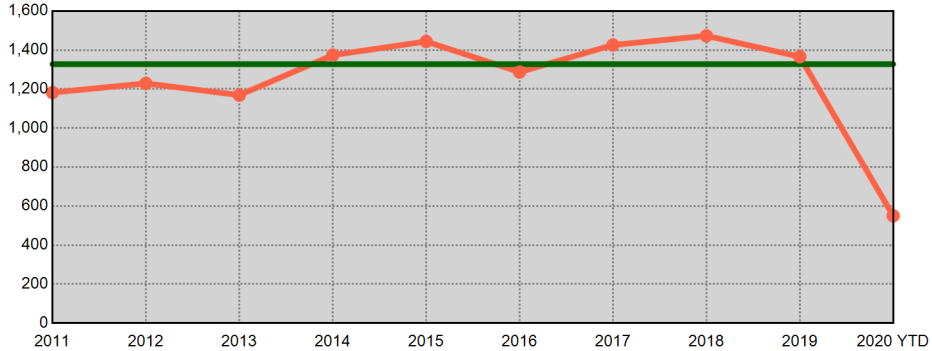

Year End Total Property Part 1 Incidents - Prior 9 Year Annual Avg: 2,886

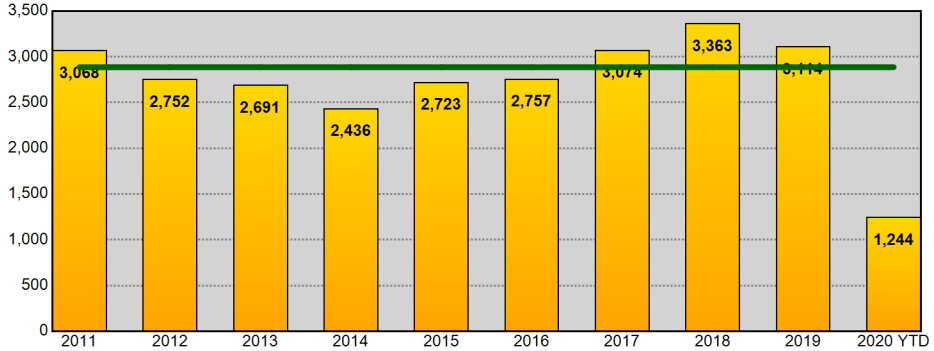

Year End Total Property Part 1 Incidents - Prior 9 Year Annual Avg: 2,886

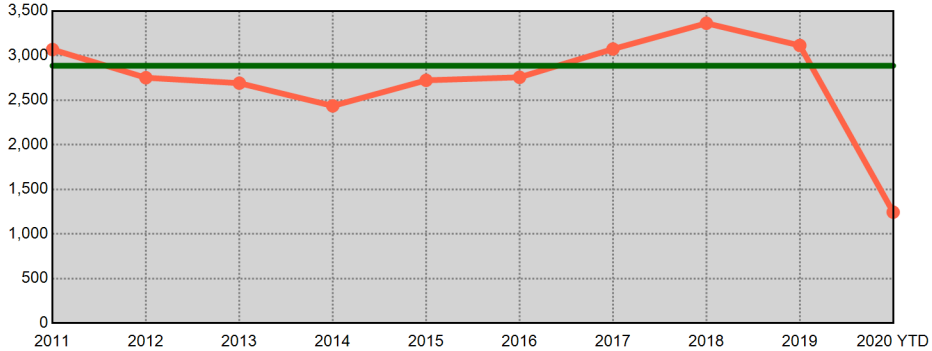

Information summarized for CompStat week ending 06/06/2020. Current year statistics are summarized for 2020 YTD. The horizontal line on each chart represents the average of the prior 9 year end offense totals.

Sourced from MNPD ARMS on 6/10/2020 7:11:44 AM. The figures above were sourced from incident reports using Uniform Crime Reporting definitions and reporting guidelines, based on the date when the crime was reported. This report is intended to be a management and planning tool and does not reflect the official UCR counts for the department. Incidents where a location is unknown or unspecified are included in the countywide totals.

Madison Precinct UCR Incidents - Annual Comparisons

Aggregated by precinct (incident location). Based on date when each incident was reported.

METROPOLITAN POLICE DEPARTMENT
of Nashville and Davidson County

Year End Total Part 1 Incidents - Prior 9 Year Annual Avg: 3,740

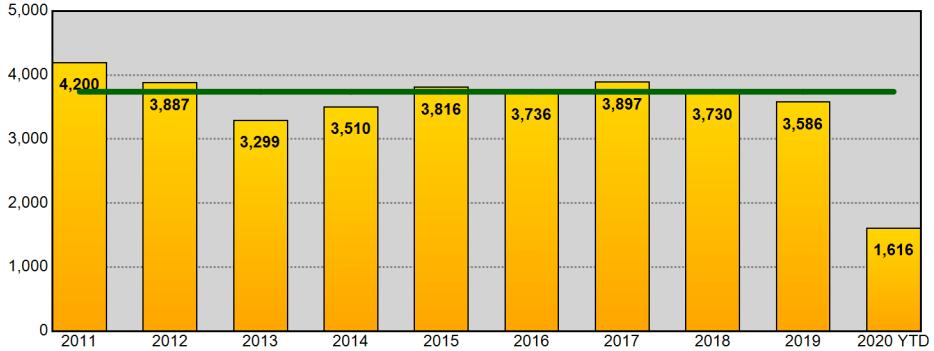

Year End Total Part 1 Incidents - Prior 9 Year Annual Avg: 3,740

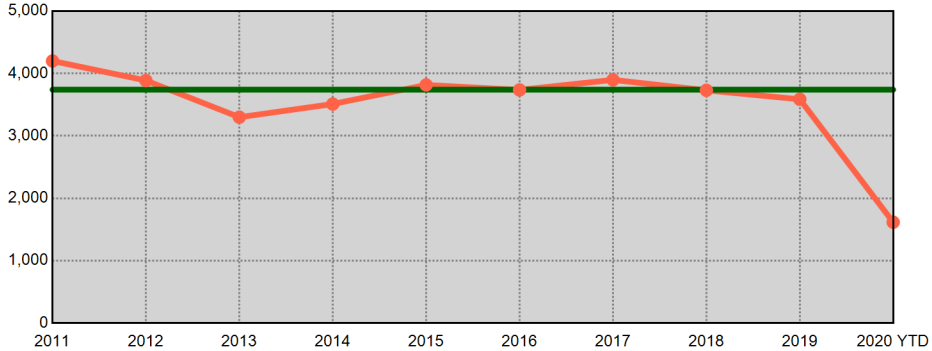

Year End Total Violent Part 1 Incidents - Prior 9 Year Annual Avg: 812

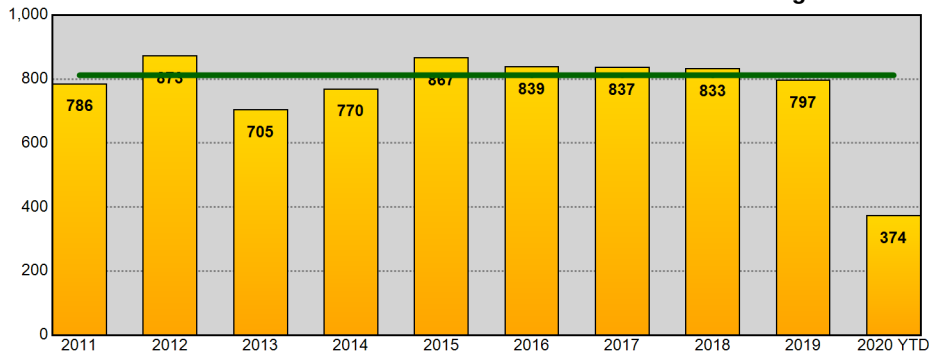

Year End Total Violent Part 1 Incidents - Prior 9 Year Annual Avg: 812

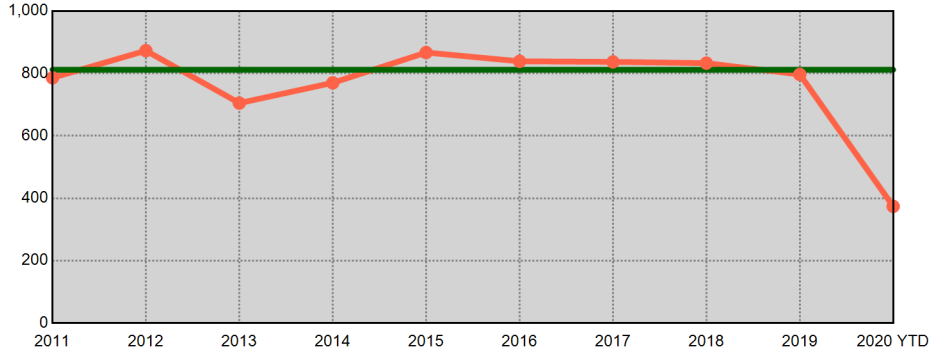

Year End Total Property Part 1 Incidents - Prior 9 Year Annual Avg: 2,928

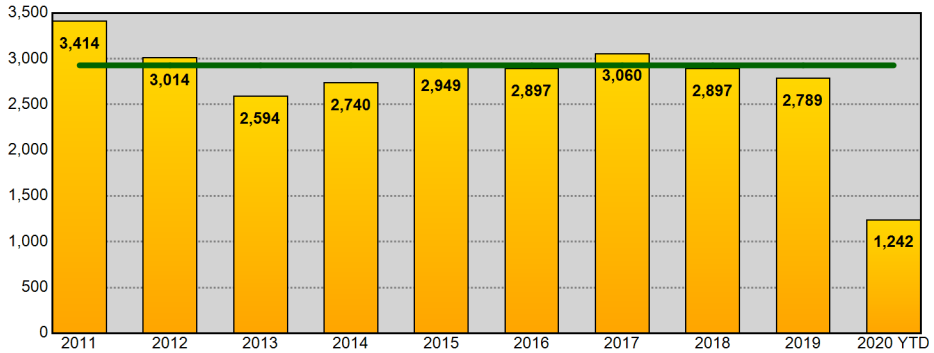

Year End Total Property Part 1 Incidents - Prior 9 Year Annual Avg: 2,928

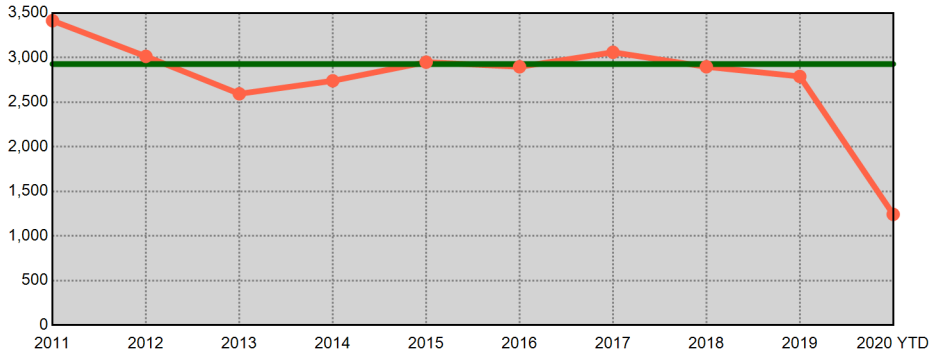

Information summarized for CompStat week ending 06/06/2020. Current year statistics are summarized for 2020 YTD. The horizontal line on each chart represents the average of the prior 9 year end offense totals.

Sourced from MNPD ARMS on 6/10/2020 7:11:45 AM. The figures above were sourced from incident reports using Uniform Crime Reporting definitions and reporting guidelines, based on the date when the crime was reported. This report is intended to be a management and planning tool and does not reflect the official UCR counts for the department. Incidents where a location is unknown or unspecified are included in the countywide totals.

Midtown Hills Precinct UCR Incidents - Annual Comparisons

METROPOLITAN POLICE DEPARTMENT
of Nashville and Davidson County

Aggregated by precinct (incident location). Based on date when each incident was reported.

Year End Total Part 1 Incidents - Prior 9 Year Annual Avg: 4,157

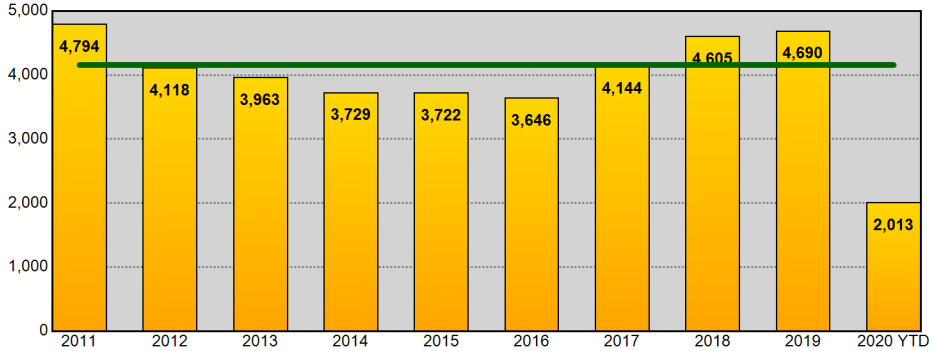

Year End Total Part 1 Incidents - Prior 9 Year Annual Avg: 4,157

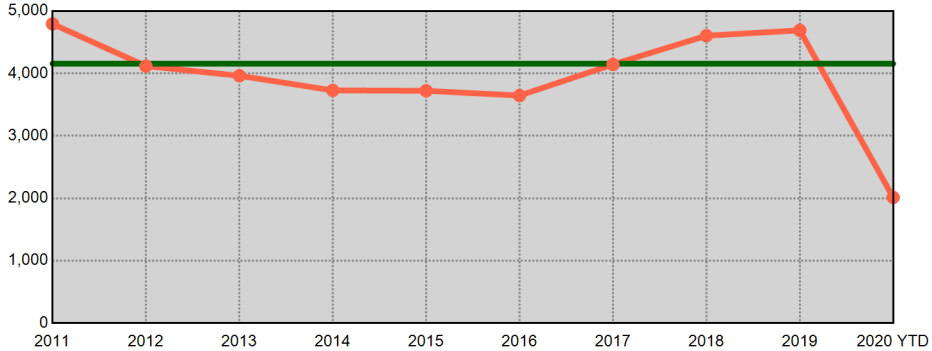

Year End Total Violent Part 1 Incidents - Prior 9 Year Annual Avg: 670

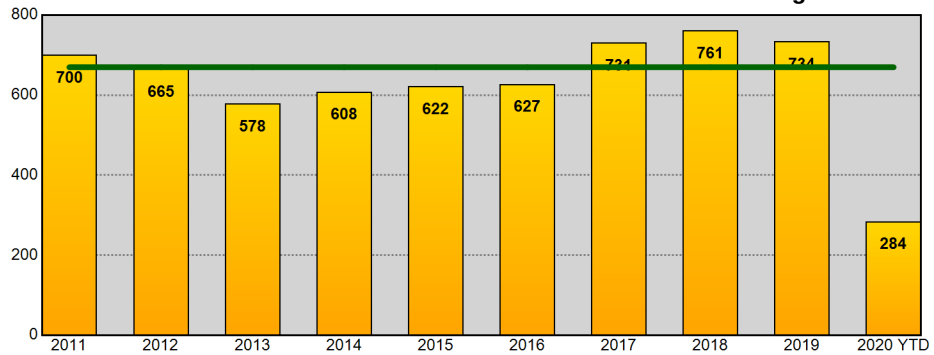

Year End Total Violent Part 1 Incidents - Prior 9 Year Annual Avg: 670

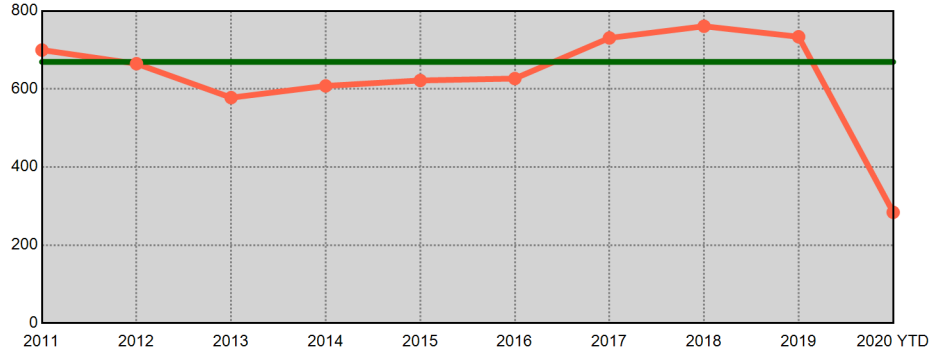

Year End Total Property Part 1 Incidents - Prior 9 Year Annual Avg: 3,487

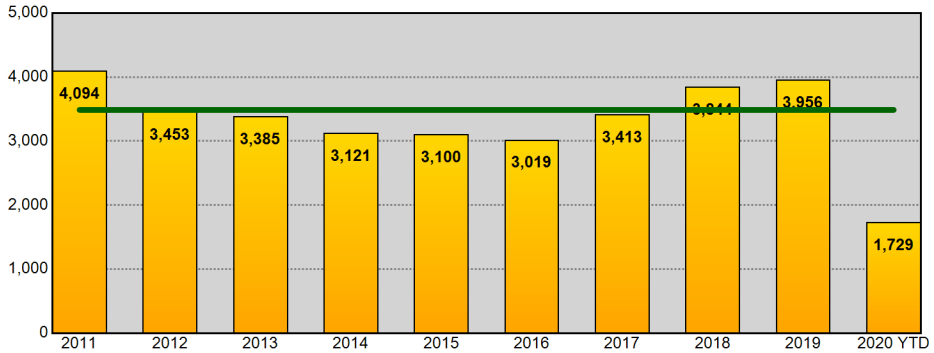

Year End Total Property Part 1 Incidents - Prior 9 Year Annual Avg: 3,487

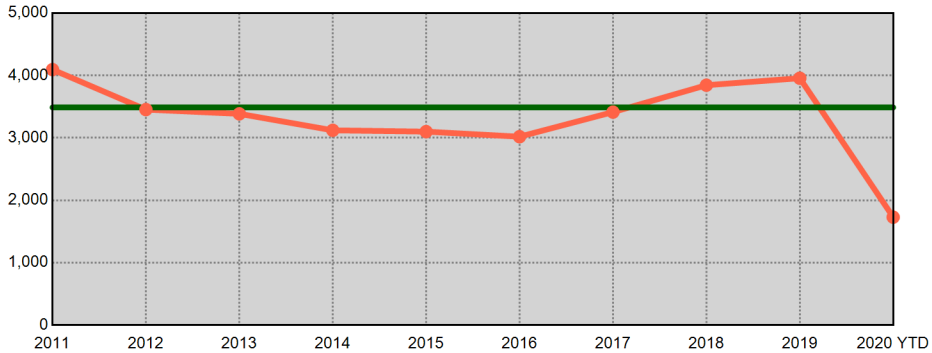

Information summarized for CompStat week ending 06/06/2020. Current year statistics are summarized for 2020 YTD. The horizontal line on each chart represents the average of the prior 9 year end offense totals.

Sourced from MNPD ARMS on 6/10/2020 7:11:46 AM. The figures above were sourced from incident reports using Uniform Crime Reporting definitions and reporting guidelines, based on the date when the crime was reported. This report is intended to be a management and planning tool and does not reflect the official UCR counts for the department. Incidents where a location is unknown or unspecified are included in the countywide totals.

County UCR Incidents - YTD Comparisons

METROPOLITAN POLICE DEPARTMENT
of Nashville and Davidson County

Aggregated by precinct (incident location). Based on date when each incident was reported.

	Homicide	Rape	Commercial Robbery	Street Robbery	Total Robbery	Aggravated Assault	Commercial Burglary	Residential Burglary	Total Burglary	Larceny	Auto Theft	Violent Offenses	Property Offenses	Part I Offenses
2019 YTD	22	214	105	696	801	1,978	408	1,075	1,483	8,550	1,209	3,015	11,242	14,257
2020 YTD	38	198	98	600	698	2,242	557	894	1,451	8,894	1,218	3,176	11,563	14,739
% Change	72.7%	-7.5%	-6.7%	-13.8%	-12.9%	13.3%	36.5%	-16.8%	-2.2%	4.0%	0.7%	5.3%	2.9%	3.4%
2018 YTD	36	250	86	719	805	2,133	373	1,073	1,446	8,255	1,275	3,224	10,976	14,200
2020 YTD	38	198	98	600	698	2,242	557	894	1,451	8,894	1,218	3,176	11,563	14,739
% Change	5.6%	-20.8%	14.0%	-16.6%	-13.3%	5.1%	49.3%	-16.7%	0.3%	7.7%	-4.5%	-1.5%	5.3%	3.8%
2017 YTD	41	236	137	787	924	2,228	445	1,233	1,678	7,938	1,163	3,429	10,779	14,208
2020 YTD	38	198	98	600	698	2,242	557	894	1,451	8,894	1,218	3,176	11,563	14,739
% Change	-7.3%	-16.1%	-28.5%	-23.8%	-24.5%	0.6%	25.2%	-27.5%	-13.5%	12.0%	4.7%	-7.4%	7.3%	3.7%
2016 YTD	29	255	125	619	744	2,111	343	1,766	2,109	7,813	635	3,139	10,557	13,696
2020 YTD	38	198	98	600	698	2,242	557	894	1,451	8,894	1,218	3,176	11,563	14,739
% Change	31.0%	-22.4%	-21.6%	-3.1%	-6.2%	6.2%	62.4%	-49.4%	-31.2%	13.8%	91.8%	1.2%	9.5%	7.6%
2015 YTD	25	250	102	595	697	1,996	326	1,673	1,999	7,241	552	2,968	9,792	12,760
2020 YTD	38	198	98	600	698	2,242	557	894	1,451	8,894	1,218	3,176	11,563	14,739
% Change	52.0%	-20.8%	-3.9%	0.8%	0.1%	12.3%	70.9%	-46.6%	-27.4%	22.8%	120.7%	7.0%	18.1%	15.5%
2014 YTD	20	265	69	486	555	2,192	385	1,608	1,993	7,248	404	3,032	9,645	12,677
2020 YTD	38	198	98	600	698	2,242	557	894	1,451	8,894	1,218	3,176	11,563	14,739
% Change	90.0%	-25.3%	42.0%	23.5%	25.8%	2.3%	44.7%	-44.4%	-27.2%	22.7%	201.5%	4.7%	19.9%	16.3%
2013 YTD	17	218	95	600	695	2,008	358	2,036	2,394	7,954	495	2,938	10,843	13,781
2020 YTD	38	198	98	600	698	2,242	557	894	1,451	8,894	1,218	3,176	11,563	14,739
% Change	123.5%	-9.2%	3.2%	0.0%	0.4%	11.7%	55.6%	-56.1%	-39.4%	11.8%	146.1%	8.1%	6.6%	7.0%
2012 YTD	23	240	89	577	666	2,309	390	2,003	2,393	8,210	565	3,238	11,168	14,406
2020 YTD	38	198	98	600	698	2,242	557	894	1,451	8,894	1,218	3,176	11,563	14,739
% Change	65.2%	-17.5%	10.1%	4.0%	4.8%	-2.9%	42.8%	-55.4%	-39.4%	8.3%	115.6%	-1.9%	3.5%	2.3%
8 YTD Avg	27	241	101	635	736	2,119	379	1,558	1,937	7,901	787	3,123	10,625	13,748
2020 YTD	38	198	98	600	698	2,242	557	894	1,451	8,894	1,218	3,176	11,563	14,739
% Change	40.7%	-17.8%	-3.0%	-5.5%	-5.2%	5.8%	47.0%	-42.6%	-25.1%	12.6%	54.8%	1.7%	8.8%	7.2%
5 YTD Avg	31	241	111	683	794	2,089	379	1,364	1,743	7,959	967	3,155	10,669	13,824
2020 YTD	38	198	98	600	698	2,242	557	894	1,451	8,894	1,218	3,176	11,563	14,739
% Change	22.6%	-17.8%	-11.7%	-12.2%	-12.1%	7.3%	47.0%	-34.5%	-16.8%	11.7%	26.0%	0.7%	8.4%	6.6%

Information summarized for CompStat week ending 06/06/2020.

'8 YTD Avg' refers to the computed 2012 - 2019 YTD average.
'5 YTD Avg' refers to the computed 2015 - 2019 YTD average.

Sourced from MNPD ARMS on 6/10/2020 7:11:48 AM. The figures above were sourced from incident reports using Uniform Crime Reporting definitions and reporting guidelines, based on the date when the crime was reported. This report is intended to be a management and planning tool and does not reflect the official UCR counts for the department. Incidents where a location is unknown or unspecified are included in the countywide totals. 'Unknown' refers to records in which the address is listed as 'Unknown' on the incident report. 'Not Validated' refers to records that were entered in with an invalid addresses.

West Precinct UCR Incidents - YTD Comparisons

METROPOLITAN POLICE DEPARTMENT
of Nashville and Davidson County

Aggregated by precinct (incident location). Based on date when each incident was reported.

	Homicide	Rape	Commercial Robbery	Street Robbery	Total Robbery	Aggravated Assault	Commercial Burglary	Residential Burglary	Total Burglary	Larceny	Auto Theft	Violent Offenses	Property Offenses	Part I Offenses
2019 YTD	1	15	5	31	36	106	33	111	144	1,057	114	158	1,315	1,473
2020 YTD	2	17	8	24	32	133	43	80	123	976	108	184	1,207	1,391
% Change	100.0%	13.3%	60.0%	-22.6%	-11.1%	25.5%	30.3%	-27.9%	-14.6%	-7.7%	-5.3%	16.5%	-8.2%	-5.6%
2018 YTD	3	10	9	29	38	111	53	162	215	1,093	109	162	1,417	1,579
2020 YTD	2	17	8	24	32	133	43	80	123	976	108	184	1,207	1,391
% Change	-33.3%	70.0%	-11.1%	-17.2%	-15.8%	19.8%	-18.9%	-50.6%	-42.8%	-10.7%	-0.9%	13.6%	-14.8%	-11.9%
2017 YTD	3	20	7	34	41	133	37	140	177	1,160	106	197	1,443	1,640
2020 YTD	2	17	8	24	32	133	43	80	123	976	108	184	1,207	1,391
% Change	-33.3%	-15.0%	14.3%	-29.4%	-22.0%	0.0%	16.2%	-42.9%	-30.5%	-15.9%	1.9%	-6.6%	-16.4%	-15.2%
2016 YTD	2	12	9	20	29	135	40	172	212	1,055	57	178	1,324	1,502
2020 YTD	2	17	8	24	32	133	43	80	123	976	108	184	1,207	1,391
% Change	0.0%	41.7%	-11.1%	20.0%	10.3%	-1.5%	7.5%	-53.5%	-42.0%	-7.5%	89.5%	3.4%	-8.8%	-7.4%
2015 YTD	0	14	14	37	51	126	30	178	208	988	50	191	1,246	1,437
2020 YTD	2	17	8	24	32	133	43	80	123	976	108	184	1,207	1,391
% Change	-	21.4%	-42.9%	-35.1%	-37.3%	5.6%	43.3%	-55.1%	-40.9%	-1.2%	116.0%	-3.7%	-3.1%	-3.2%
2014 YTD	0	33	6	24	30	122	45	154	199	1,074	42	185	1,315	1,500
2020 YTD	2	17	8	24	32	133	43	80	123	976	108	184	1,207	1,391
% Change	-	-48.5%	33.3%	0.0%	6.7%	9.0%	-4.4%	-48.1%	-38.2%	-9.1%	157.1%	-0.5%	-8.2%	-7.3%
2013 YTD	2	21	10	29	39	152	59	215	274	1,304	47	214	1,625	1,839
2020 YTD	2	17	8	24	32	133	43	80	123	976	108	184	1,207	1,391
% Change	0.0%	-19.0%	-20.0%	-17.2%	-17.9%	-12.5%	-27.1%	-62.8%	-55.1%	-25.2%	129.8%	-14.0%	-25.7%	-24.4%
2012 YTD	2	14	10	18	28	140	29	239	268	1,072	52	184	1,392	1,576
2020 YTD	2	17	8	24	32	133	43	80	123	976	108	184	1,207	1,391
% Change	0.0%	21.4%	-20.0%	33.3%	14.3%	-5.0%	48.3%	-66.5%	-54.1%	-9.0%	107.7%	0.0%	-13.3%	-11.7%
8 YTD Avg	2	17	9	28	37	128	41	171	212	1,100	72	184	1,385	1,568
2020 YTD	2	17	8	24	32	133	43	80	123	976	108	184	1,207	1,391
% Change	0.0%	0.0%	-11.1%	-14.3%	-13.5%	3.9%	4.9%	-53.2%	-42.0%	-11.3%	50.0%	0.0%	-12.9%	-11.3%
5 YTD Avg	2	14	9	30	39	122	39	153	191	1,071	87	177	1,349	1,526
2020 YTD	2	17	8	24	32	133	43	80	123	976	108	184	1,207	1,391
% Change	0.0%	21.4%	-11.1%	-20.0%	-17.9%	9.0%	10.3%	-47.7%	-35.6%	-8.9%	24.1%	4.0%	-10.5%	-8.8%

Information summarized for CompStat week ending 06/06/2020.

'8 YTD Avg' refers to the computed 2012 - 2019 YTD average.
'5 YTD Avg' refers to the computed 2015 - 2019 YTD average.

Sourced from MNPD ARMS on 6/10/2020 7:11:48 AM. The figures above were sourced from incident reports using Uniform Crime Reporting definitions and reporting guidelines, based on the date when the crime was reported. This report is intended to be a management and planning tool and does not reflect the official UCR counts for the department. Incidents where a location is unknown or unspecified are included in the countywide totals. 'Unknown' refers to records in which the address is listed as 'Unknown' on the incident report. 'Not Validated' refers to records that were entered in with an invalid addresses.

East Precinct UCR Incidents - YTD Comparisons

METROPOLITAN POLICE DEPARTMENT
of Nashville and Davidson County

Aggregated by precinct (incident location). Based on date when each incident was reported.

	Homicide	Rape	Commercial Robbery	Street Robbery	Total Robbery	Aggravated Assault	Commercial Burglary	Residential Burglary	Total Burglary	Larceny	Auto Theft	Violent Offenses	Property Offenses	Part I Offenses
2019 YTD	3	22	4	65	69	252	29	109	138	926	131	346	1,195	1,541
2020 YTD	3	19	10	67	77	249	35	120	155	939	140	348	1,234	1,582
% Change	0.0%	-13.6%	150.0%	3.1%	11.6%	-1.2%	20.7%	10.1%	12.3%	1.4%	6.9%	0.6%	3.3%	2.7%
2018 YTD	6	23	5	74	79	280	28	133	161	879	109	388	1,149	1,537
2020 YTD	3	19	10	67	77	249	35	120	155	939	140	348	1,234	1,582
% Change	-50.0%	-17.4%	100.0%	-9.5%	-2.5%	-11.1%	25.0%	-9.8%	-3.7%	6.8%	28.4%	-10.3%	7.4%	2.9%
2017 YTD	11	25	15	83	98	334	44	152	196	746	129	468	1,071	1,539
2020 YTD	3	19	10	67	77	249	35	120	155	939	140	348	1,234	1,582
% Change	-72.7%	-24.0%	-33.3%	-19.3%	-21.4%	-25.4%	-20.5%	-21.1%	-20.9%	25.9%	8.5%	-25.6%	15.2%	2.8%
2016 YTD	3	30	8	77	85	287	39	209	248	807	91	405	1,146	1,551
2020 YTD	3	19	10	67	77	249	35	120	155	939	140	348	1,234	1,582
% Change	0.0%	-36.7%	25.0%	-13.0%	-9.4%	-13.2%	-10.3%	-42.6%	-37.5%	16.4%	53.8%	-14.1%	7.7%	2.0%
2015 YTD	5	35	21	79	100	316	35	217	252	753	74	456	1,079	1,535
2020 YTD	3	19	10	67	77	249	35	120	155	939	140	348	1,234	1,582
% Change	-40.0%	-45.7%	-52.4%	-15.2%	-23.0%	-21.2%	0.0%	-44.7%	-38.5%	24.7%	89.2%	-23.7%	14.4%	3.1%
2014 YTD	2	32	8	62	70	344	32	169	201	691	48	448	940	1,388
2020 YTD	3	19	10	67	77	249	35	120	155	939	140	348	1,234	1,582
% Change	50.0%	-40.6%	25.0%	8.1%	10.0%	-27.6%	9.4%	-29.0%	-22.9%	35.9%	191.7%	-22.3%	31.3%	14.0%
2013 YTD	4	27	11	107	118	338	17	315	332	768	55	487	1,155	1,642
2020 YTD	3	19	10	67	77	249	35	120	155	939	140	348	1,234	1,582
% Change	-25.0%	-29.6%	-9.1%	-37.4%	-34.7%	-26.3%	105.9%	-61.9%	-53.3%	22.3%	154.5%	-28.5%	6.8%	-3.7%
2012 YTD	3	32	13	109	122	395	47	298	345	947	66	552	1,358	1,910
2020 YTD	3	19	10	67	77	249	35	120	155	939	140	348	1,234	1,582
% Change	0.0%	-40.6%	-23.1%	-38.5%	-36.9%	-37.0%	-25.5%	-59.7%	-55.1%	-0.8%	112.1%	-37.0%	-9.1%	-17.2%
8 YTD Avg	5	28	11	82	93	318	34	200	234	815	88	444	1,137	1,580
2020 YTD	3	19	10	67	77	249	35	120	155	939	140	348	1,234	1,582
% Change	-40.0%	-32.1%	-9.1%	-18.3%	-17.2%	-21.7%	2.9%	-40.0%	-33.8%	15.2%	59.1%	-21.6%	8.5%	0.1%
5 YTD Avg	6	27	11	76	86	294	35	164	199	822	107	413	1,128	1,541
2020 YTD	3	19	10	67	77	249	35	120	155	939	140	348	1,234	1,582
% Change	-50.0%	-29.6%	-9.1%	-11.8%	-10.5%	-15.3%	0.0%	-26.8%	-22.1%	14.2%	30.8%	-15.7%	9.4%	2.7%

Information summarized for CompStat week ending 06/06/2020.

'8 YTD Avg' refers to the computed 2012 - 2019 YTD average.
'5 YTD Avg' refers to the computed 2015 - 2019 YTD average.

Sourced from MNPD ARMS on 6/10/2020 7:11:48 AM. The figures above were sourced from incident reports using Uniform Crime Reporting definitions and reporting guidelines, based on the date when the crime was reported. This report is intended to be a management and planning tool and does not reflect the official UCR counts for the department. Incidents where a location is unknown or unspecified are included in the countywide totals. 'Unknown' refers to records in which the address is listed as 'Unknown' on the incident report. 'Not Validated' refers to records that were entered in with an invalid addresses.

South Precinct UCR Incidents - YTD Comparisons

METROPOLITAN POLICE DEPARTMENT
of Nashville and Davidson County

Aggregated by precinct (incident location). Based on date when each incident was reported.

	Homicide	Rape	Commercial Robbery	Street Robbery	Total Robbery	Aggravated Assault	Commercial Burglary	Residential Burglary	Total Burglary	Larceny	Auto Theft	Violent Offenses	Property Offenses	Part I Offenses
2019 YTD	3	42	29	185	214	384	98	245	343	1,393	255	643	1,991	2,634
2020 YTD	9	45	31	148	179	425	155	145	300	1,791	279	658	2,370	3,028
% Change	200.0%	7.1%	6.9%	-20.0%	-16.4%	10.7%	58.2%	-40.8%	-12.5%	28.6%	9.4%	2.3%	19.0%	15.0%
2018 YTD	10	49	14	183	197	402	72	200	272	1,329	257	658	1,858	2,516
2020 YTD	9	45	31	148	179	425	155	145	300	1,791	279	658	2,370	3,028
% Change	-10.0%	-8.2%	121.4%	-19.1%	-9.1%	5.7%	115.3%	-27.5%	10.3%	34.8%	8.6%	0.0%	27.6%	20.3%
2017 YTD	7	30	28	171	199	422	80	265	345	1,276	267	658	1,888	2,546
2020 YTD	9	45	31	148	179	425	155	145	300	1,791	279	658	2,370	3,028
% Change	28.6%	50.0%	10.7%	-13.5%	-10.1%	0.7%	93.8%	-45.3%	-13.0%	40.4%	4.5%	0.0%	25.5%	18.9%
2016 YTD	10	47	27	166	193	410	54	473	527	1,394	153	660	2,074	2,734
2020 YTD	9	45	31	148	179	425	155	145	300	1,791	279	658	2,370	3,028
% Change	-10.0%	-4.3%	14.8%	-10.8%	-7.3%	3.7%	187.0%	-69.3%	-43.1%	28.5%	82.4%	-0.3%	14.3%	10.8%
2015 YTD	5	41	18	122	140	336	79	439	518	1,342	95	522	1,955	2,477
2020 YTD	9	45	31	148	179	425	155	145	300	1,791	279	658	2,370	3,028
% Change	80.0%	9.8%	72.2%	21.3%	27.9%	26.5%	96.2%	-67.0%	-42.1%	33.5%	193.7%	26.1%	21.2%	22.2%
2014 YTD	2	47	24	105	129	423	73	347	420	1,361	78	601	1,859	2,460
2020 YTD	9	45	31	148	179	425	155	145	300	1,791	279	658	2,370	3,028
% Change	350.0%	-4.3%	29.2%	41.0%	38.8%	0.5%	112.3%	-58.2%	-28.6%	31.6%	257.7%	9.5%	27.5%	23.1%
2013 YTD	2	36	10	142	152	361	89	429	518	1,320	101	551	1,939	2,490
2020 YTD	9	45	31	148	179	425	155	145	300	1,791	279	658	2,370	3,028
% Change	350.0%	25.0%	210.0%	4.2%	17.8%	17.7%	74.2%	-66.2%	-42.1%	35.7%	176.2%	19.4%	22.2%	21.6%
2012 YTD	1	45	17	117	134	429	79	315	394	1,323	144	609	1,861	2,470
2020 YTD	9	45	31	148	179	425	155	145	300	1,791	279	658	2,370	3,028
% Change	800.0%	0.0%	82.4%	26.5%	33.6%	-0.9%	96.2%	-54.0%	-23.9%	35.4%	93.8%	8.0%	27.4%	22.6%
8 YTD Avg	5	42	21	149	170	396	78	339	417	1,342	169	613	1,928	2,541
2020 YTD	9	45	31	148	179	425	155	145	300	1,791	279	658	2,370	3,028
% Change	80.0%	7.1%	47.6%	-0.7%	5.3%	7.3%	98.7%	-57.2%	-28.1%	33.5%	65.1%	7.3%	22.9%	19.2%
5 YTD Avg	7	42	23	165	189	391	77	324	401	1,347	205	628	1,953	2,581
2020 YTD	9	45	31	148	179	425	155	145	300	1,791	279	658	2,370	3,028
% Change	28.6%	7.1%	34.8%	-10.3%	-5.3%	8.7%	101.3%	-55.2%	-25.2%	33.0%	36.1%	4.8%	21.4%	17.3%

Information summarized for CompStat week ending 06/06/2020.

'8 YTD Avg' refers to the computed 2012 - 2019 YTD average.
'5 YTD Avg' refers to the computed 2015 - 2019 YTD average.

Sourced from MNPD ARMS on 6/10/2020 7:11:48 AM. The figures above were sourced from incident reports using Uniform Crime Reporting definitions and reporting guidelines, based on the date when the crime was reported. This report is intended to be a management and planning tool and does not reflect the official UCR counts for the department. Incidents where a location is unknown or unspecified are included in the countywide totals. 'Unknown' refers to records in which the address is listed as 'Unknown' on the incident report. 'Not Validated' refers to records that were entered in with an invalid addresses.

Central Precinct UCR Incidents - YTD Comparisons

METROPOLITAN POLICE DEPARTMENT
of Nashville and Davidson County

Aggregated by precinct (incident location). Based on date when each incident was reported.

	Homicide	Rape	Commercial Robbery	Street Robbery	Total Robbery	Aggravated Assault	Commercial Burglary	Residential Burglary	Total Burglary	Larceny	Auto Theft	Violent Offenses	Property Offenses	Part I Offenses
2019 YTD	1	15	1	41	42	98	29	16	45	707	46	156	798	954
2020 YTD	0	8	1	46	47	118	44	8	52	486	35	173	573	746
% Change	-100.0%	-46.7%	0.0%	12.2%	11.9%	20.4%	51.7%	-50.0%	15.6%	-31.3%	-23.9%	10.9%	-28.2%	-21.8%
2018 YTD	0	13	1	32	33	77	16	5	21	483	53	123	557	680
2020 YTD	0	8	1	46	47	118	44	8	52	486	35	173	573	746
% Change	-	-38.5%	0.0%	43.8%	42.4%	53.2%	175.0%	60.0%	147.6%	0.6%	-34.0%	40.7%	2.9%	9.7%
2017 YTD	1	19	3	53	56	108	21	5	26	479	60	184	565	749
2020 YTD	0	8	1	46	47	118	44	8	52	486	35	173	573	746
% Change	-100.0%	-57.9%	-66.7%	-13.2%	-16.1%	9.3%	109.5%	60.0%	100.0%	1.5%	-41.7%	-6.0%	1.4%	-0.4%
2016 YTD	0	24	1	41	42	77	10	8	18	385	28	143	431	574
2020 YTD	0	8	1	46	47	118	44	8	52	486	35	173	573	746
% Change	-	-66.7%	0.0%	12.2%	11.9%	53.2%	340.0%	0.0%	188.9%	26.2%	25.0%	21.0%	32.9%	30.0%
2015 YTD	0	26	0	34	34	64	20	5	25	367	17	124	409	533
2020 YTD	0	8	1	46	47	118	44	8	52	486	35	173	573	746
% Change	-	-69.2%	-	35.3%	38.2%	84.4%	120.0%	60.0%	108.0%	32.4%	105.9%	39.5%	40.1%	40.0%
2014 YTD	0	26	1	30	31	82	19	8	27	359	18	139	404	543
2020 YTD	0	8	1	46	47	118	44	8	52	486	35	173	573	746
% Change	-	-69.2%	0.0%	53.3%	51.6%	43.9%	131.6%	0.0%	92.6%	35.4%	94.4%	24.5%	41.8%	37.4%
2013 YTD	0	20	0	20	20	78	22	10	32	381	18	118	431	549
2020 YTD	0	8	1	46	47	118	44	8	52	486	35	173	573	746
% Change	-	-60.0%	-	130.0%	135.0%	51.3%	100.0%	-20.0%	62.5%	27.6%	94.4%	46.6%	32.9%	35.9%
2012 YTD	0	22	1	35	36	88	18	9	27	530	25	146	582	728
2020 YTD	0	8	1	46	47	118	44	8	52	486	35	173	573	746
% Change	-	-63.6%	0.0%	31.4%	30.6%	34.1%	144.4%	-11.1%	92.6%	-8.3%	40.0%	18.5%	-1.5%	2.5%
8 YTD Avg	0	21	1	36	37	84	19	8	28	461	33	142	522	664
2020 YTD	0	8	1	46	47	118	44	8	52	486	35	173	573	746
% Change	-	-61.9%	0.0%	27.8%	27.0%	40.5%	131.6%	0.0%	85.7%	5.4%	6.1%	21.8%	9.8%	12.3%
5 YTD Avg	0	19	1	40	41	85	19	8	27	484	41	146	552	698
2020 YTD	0	8	1	46	47	118	44	8	52	486	35	173	573	746
% Change	-	-57.9%	0.0%	15.0%	14.6%	38.8%	131.6%	0.0%	92.6%	0.4%	-14.6%	18.5%	3.8%	6.9%

Information summarized for CompStat week ending 06/06/2020.

'8 YTD Avg' refers to the computed 2012 - 2019 YTD average.
'5 YTD Avg' refers to the computed 2015 - 2019 YTD average.

Sourced from MNPD ARMS on 6/10/2020 7:11:48 AM. The figures above were sourced from incident reports using Uniform Crime Reporting definitions and reporting guidelines, based on the date when the crime was reported. This report is intended to be a management and planning tool and does not reflect the official UCR counts for the department. Incidents where a location is unknown or unspecified are included in the countywide totals. 'Unknown' refers to records in which the address is listed as 'Unknown' on the incident report. 'Not Validated' refers to records that were entered in with an invalid addresses.

Hermitage Precinct UCR Incidents - YTD Comparisons

METROPOLITAN POLICE DEPARTMENT
of Nashville and Davidson County

Aggregated by precinct (incident location). Based on date when each incident was reported.

	Homicide	Rape	Commercial Robbery	Street Robbery	Total Robbery	Aggravated Assault	Commercial Burglary	Residential Burglary	Total Burglary	Larceny	Auto Theft	Violent Offenses	Property Offenses	Part I Offenses
2019 YTD	4	42	32	135	167	308	69	183	252	1,624	216	521	2,092	2,613
2020 YTD	6	34	22	91	113	446	83	130	213	1,528	214	599	1,955	2,554
% Change	50.0%	-19.0%	-31.3%	-32.6%	-32.3%	44.8%	20.3%	-29.0%	-15.5%	-5.9%	-0.9%	15.0%	-6.5%	-2.3%
2018 YTD	3	65	24	153	177	350	56	194	250	1,408	255	595	1,913	2,508
2020 YTD	6	34	22	91	113	446	83	130	213	1,528	214	599	1,955	2,554
% Change	100.0%	-47.7%	-8.3%	-40.5%	-36.2%	27.4%	48.2%	-33.0%	-14.8%	8.5%	-16.1%	0.7%	2.2%	1.8%
2017 YTD	6	66	33	164	197	363	66	225	291	1,408	218	632	1,917	2,549
2020 YTD	6	34	22	91	113	446	83	130	213	1,528	214	599	1,955	2,554
% Change	0.0%	-48.5%	-33.3%	-44.5%	-42.6%	22.9%	25.8%	-42.2%	-26.8%	8.5%	-1.8%	-5.2%	2.0%	0.2%
2016 YTD	4	46	36	100	136	408	66	294	360	1,519	96	594	1,975	2,569
2020 YTD	6	34	22	91	113	446	83	130	213	1,528	214	599	1,955	2,554
% Change	50.0%	-26.1%	-38.9%	-9.0%	-16.9%	9.3%	25.8%	-55.8%	-40.8%	0.6%	122.9%	0.8%	-1.0%	-0.6%
2015 YTD	1	52	15	121	136	301	51	263	314	1,354	91	490	1,759	2,249
2020 YTD	6	34	22	91	113	446	83	130	213	1,528	214	599	1,955	2,554
% Change	500.0%	-34.6%	46.7%	-24.8%	-16.9%	48.2%	62.7%	-50.6%	-32.2%	12.9%	135.2%	22.2%	11.1%	13.6%
2014 YTD	3	27	13	101	114	353	82	318	400	1,338	77	497	1,815	2,312
2020 YTD	6	34	22	91	113	446	83	130	213	1,528	214	599	1,955	2,554
% Change	100.0%	25.9%	69.2%	-9.9%	-0.9%	26.3%	1.2%	-59.1%	-46.8%	14.2%	177.9%	20.5%	7.7%	10.5%
2013 YTD	2	37	22	103	125	349	43	318	361	1,565	98	513	2,024	2,537
2020 YTD	6	34	22	91	113	446	83	130	213	1,528	214	599	1,955	2,554
% Change	200.0%	-8.1%	0.0%	-11.7%	-9.6%	27.8%	93.0%	-59.1%	-41.0%	-2.4%	118.4%	16.8%	-3.4%	0.7%
2012 YTD	6	43	15	90	105	433	68	315	383	1,490	89	587	1,962	2,549
2020 YTD	6	34	22	91	113	446	83	130	213	1,528	214	599	1,955	2,554
% Change	0.0%	-20.9%	46.7%	1.1%	7.6%	3.0%	22.1%	-58.7%	-44.4%	2.6%	140.4%	2.0%	-0.4%	0.2%
8 YTD Avg	4	47	24	121	145	358	63	264	326	1,463	143	554	1,932	2,486
2020 YTD	6	34	22	91	113	446	83	130	213	1,528	214	599	1,955	2,554
% Change	50.0%	-27.7%	-8.3%	-24.8%	-22.1%	24.6%	31.7%	-50.8%	-34.7%	4.4%	49.7%	8.1%	1.2%	2.7%
5 YTD Avg	4	54	28	135	163	346	62	232	293	1,463	175	566	1,931	2,498
2020 YTD	6	34	22	91	113	446	83	130	213	1,528	214	599	1,955	2,554
% Change	50.0%	-37.0%	-21.4%	-32.6%	-30.7%	28.9%	33.9%	-44.0%	-27.3%	4.4%	22.3%	5.8%	1.2%	2.2%

Information summarized for CompStat week ending 06/06/2020.

'8 YTD Avg' refers to the computed 2012 - 2019 YTD average.
'5 YTD Avg' refers to the computed 2015 - 2019 YTD average.

Sourced from MNPD ARMS on 6/10/2020 7:11:48 AM. The figures above were sourced from incident reports using Uniform Crime Reporting definitions and reporting guidelines, based on the date when the crime was reported. This report is intended to be a management and planning tool and does not reflect the official UCR counts for the department. Incidents where a location is unknown or unspecified are included in the countywide totals. 'Unknown' refers to records in which the address is listed as 'Unknown' on the incident report. 'Not Validated' refers to records that were entered in with an invalid addresses.

North Precinct UCR Incidents - YTD Comparisons

METROPOLITAN POLICE DEPARTMENT
of Nashville and Davidson County

Aggregated by precinct (incident location). Based on date when each incident was reported.

	Homicide	Rape	Commercial Robbery	Street Robbery	Total Robbery	Aggravated Assault	Commercial Burglary	Residential Burglary	Total Burglary	Larceny	Auto Theft	Violent Offenses	Property Offenses	Part I Offenses
2019 YTD	6	34	10	94	104	436	33	168	201	925	178	580	1,304	1,884
2020 YTD	14	29	4	97	101	406	42	164	206	875	163	550	1,244	1,794
% Change	133.3%	-14.7%	-60.0%	3.2%	-2.9%	-6.9%	27.3%	-2.4%	2.5%	-5.4%	-8.4%	-5.2%	-4.6%	-4.8%
2018 YTD	8	40	12	107	119	450	37	133	170	932	212	617	1,314	1,931
2020 YTD	14	29	4	97	101	406	42	164	206	875	163	550	1,244	1,794
% Change	75.0%	-27.5%	-66.7%	-9.3%	-15.1%	-9.8%	13.5%	23.3%	21.2%	-6.1%	-23.1%	-10.9%	-5.3%	-7.1%
2017 YTD	7	25	25	131	156	419	64	186	250	827	147	607	1,224	1,831
2020 YTD	14	29	4	97	101	406	42	164	206	875	163	550	1,244	1,794
% Change	100.0%	16.0%	-84.0%	-26.0%	-35.3%	-3.1%	-34.4%	-11.8%	-17.6%	5.8%	10.9%	-9.4%	1.6%	-2.0%
2016 YTD	5	34	10	102	112	384	46	198	244	784	99	535	1,127	1,662
2020 YTD	14	29	4	97	101	406	42	164	206	875	163	550	1,244	1,794
% Change	180.0%	-14.7%	-60.0%	-4.9%	-9.8%	5.7%	-8.7%	-17.2%	-15.6%	11.6%	64.6%	2.8%	10.4%	7.9%
2015 YTD	10	34	9	107	116	415	40	211	251	628	90	575	969	1,544
2020 YTD	14	29	4	97	101	406	42	164	206	875	163	550	1,244	1,794
% Change	40.0%	-14.7%	-55.6%	-9.3%	-12.9%	-2.2%	5.0%	-22.3%	-17.9%	39.3%	81.1%	-4.3%	28.4%	16.2%
2014 YTD	7	43	2	77	79	471	35	216	251	679	56	600	986	1,586
2020 YTD	14	29	4	97	101	406	42	164	206	875	163	550	1,244	1,794
% Change	100.0%	-32.6%	100.0%	26.0%	27.8%	-13.8%	20.0%	-24.1%	-17.9%	28.9%	191.1%	-8.3%	26.2%	13.1%
2013 YTD	5	21	9	105	114	357	36	306	342	746	60	497	1,148	1,645
2020 YTD	14	29	4	97	101	406	42	164	206	875	163	550	1,244	1,794
% Change	180.0%	38.1%	-55.6%	-7.6%	-11.4%	13.7%	16.7%	-46.4%	-39.8%	17.3%	171.7%	10.7%	8.4%	9.1%
2012 YTD	4	30	6	92	98	352	41	295	336	805	72	484	1,213	1,697
2020 YTD	14	29	4	97	101	406	42	164	206	875	163	550	1,244	1,794
% Change	250.0%	-3.3%	-33.3%	5.4%	3.1%	15.3%	2.4%	-44.4%	-38.7%	8.7%	126.4%	13.6%	2.6%	5.7%
8 YTD Avg	7	33	10	102	112	411	42	214	256	791	114	562	1,161	1,723
2020 YTD	14	29	4	97	101	406	42	164	206	875	163	550	1,244	1,794
% Change	100.0%	-12.1%	-60.0%	-4.9%	-9.8%	-1.2%	0.0%	-23.4%	-19.5%	10.6%	43.0%	-2.1%	7.1%	4.1%
5 YTD Avg	7	33	13	108	121	421	44	179	223	819	145	583	1,188	1,770
2020 YTD	14	29	4	97	101	406	42	164	206	875	163	550	1,244	1,794
% Change	100.0%	-12.1%	-69.2%	-10.2%	-16.5%	-3.6%	-4.5%	-8.4%	-7.6%	6.8%	12.4%	-5.7%	4.7%	1.4%

Information summarized for CompStat week ending 06/06/2020.

'8 YTD Avg' refers to the computed 2012 - 2019 YTD average.
'5 YTD Avg' refers to the computed 2015 - 2019 YTD average.

Sourced from MNPD ARMS on 6/10/2020 7:11:48 AM. The figures above were sourced from incident reports using Uniform Crime Reporting definitions and reporting guidelines, based on the date when the crime was reported. This report is intended to be a management and planning tool and does not reflect the official UCR counts for the department. Incidents where a location is unknown or unspecified are included in the countywide totals. 'Unknown' refers to records in which the address is listed as 'Unknown' on the incident report. 'Not Validated' refers to records that were entered in with an invalid addresses.

Madison Precinct UCR Incidents - YTD Comparisons

METROPOLITAN POLICE DEPARTMENT
of Nashville and Davidson County

Aggregated by precinct (incident location). Based on date when each incident was reported.

	Homicide	Rape	Commercial Robbery	Street Robbery	Total Robbery	Aggravated Assault	Commercial Burglary	Residential Burglary	Total Burglary	Larceny	Auto Theft	Violent Offenses	Property Offenses	Part I Offenses
2019 YTD	3	17	14	56	70	218	38	119	157	834	132	308	1,123	1,431
2020 YTD	3	20	10	67	77	274	44	134	178	944	120	374	1,242	1,616
% Change	0.0%	17.6%	-28.6%	19.6%	10.0%	25.7%	15.8%	12.6%	13.4%	13.2%	-9.1%	21.4%	10.6%	12.9%
2018 YTD	3	21	14	57	71	281	28	99	127	998	121	376	1,246	1,622
2020 YTD	3	20	10	67	77	274	44	134	178	944	120	374	1,242	1,616
% Change	0.0%	-4.8%	-28.6%	17.5%	8.5%	-2.5%	57.1%	35.4%	40.2%	-5.4%	-0.8%	-0.5%	-0.3%	-0.4%
2017 YTD	3	18	14	78	92	233	39	158	197	1,022	122	346	1,341	1,687
2020 YTD	3	20	10	67	77	274	44	134	178	944	120	374	1,242	1,616
% Change	0.0%	11.1%	-28.6%	-14.1%	-16.3%	17.6%	12.8%	-15.2%	-9.6%	-7.6%	-1.6%	8.1%	-7.4%	-4.2%
2016 YTD	4	33	16	55	71	232	30	219	249	954	45	340	1,248	1,588
2020 YTD	3	20	10	67	77	274	44	134	178	944	120	374	1,242	1,616
% Change	-25.0%	-39.4%	-37.5%	21.8%	8.5%	18.1%	46.7%	-38.8%	-28.5%	-1.0%	166.7%	10.0%	-0.5%	1.8%
2015 YTD	2	18	14	58	72	262	22	213	235	895	89	354	1,219	1,573
2020 YTD	3	20	10	67	77	274	44	134	178	944	120	374	1,242	1,616
% Change	50.0%	11.1%	-28.6%	15.5%	6.9%	4.6%	100.0%	-37.1%	-24.3%	5.5%	34.8%	5.6%	1.9%	2.7%
2014 YTD	5	25	7	49	56	235	23	199	222	809	44	321	1,075	1,396
2020 YTD	3	20	10	67	77	274	44	134	178	944	120	374	1,242	1,616
% Change	-40.0%	-20.0%	42.9%	36.7%	37.5%	16.6%	91.3%	-32.7%	-19.8%	16.7%	172.7%	16.5%	15.5%	15.8%
2013 YTD	1	28	15	58	73	215	33	218	251	786	60	317	1,097	1,414
2020 YTD	3	20	10	67	77	274	44	134	178	944	120	374	1,242	1,616
% Change	200.0%	-28.6%	-33.3%	15.5%	5.5%	27.4%	33.3%	-38.5%	-29.1%	20.1%	100.0%	18.0%	13.2%	14.3%
2012 YTD	5	27	9	74	83	280	35	290	325	985	63	395	1,373	1,768
2020 YTD	3	20	10	67	77	274	44	134	178	944	120	374	1,242	1,616
% Change	-40.0%	-25.9%	11.1%	-9.5%	-7.2%	-2.1%	25.7%	-53.8%	-45.2%	-4.2%	90.5%	-5.3%	-9.5%	-8.6%
8 YTD Avg	3	23	13	61	74	245	31	189	220	910	85	345	1,215	1,560
2020 YTD	3	20	10	67	77	274	44	134	178	944	120	374	1,242	1,616
% Change	0.0%	-13.0%	-23.1%	9.8%	4.1%	11.8%	41.9%	-29.1%	-19.1%	3.7%	41.2%	8.4%	2.2%	3.6%
5 YTD Avg	3	21	14	61	75	245	31	162	193	941	102	345	1,235	1,580
2020 YTD	3	20	10	67	77	274	44	134	178	944	120	374	1,242	1,616
% Change	0.0%	-4.8%	-28.6%	9.8%	2.7%	11.8%	41.9%	-17.3%	-7.8%	0.3%	17.6%	8.4%	0.6%	2.3%

Information summarized for CompStat week ending 06/06/2020.

'8 YTD Avg' refers to the computed 2012 - 2019 YTD average.
'5 YTD Avg' refers to the computed 2015 - 2019 YTD average.

Sourced from MNPD ARMS on 6/10/2020 7:11:49 AM. The figures above were sourced from incident reports using Uniform Crime Reporting definitions and reporting guidelines, based on the date when the crime was reported. This report is intended to be a management and planning tool and does not reflect the official UCR counts for the department. Incidents where a location is unknown or unspecified are included in the countywide totals. 'Unknown' refers to records in which the address is listed as 'Unknown' on the incident report. 'Not Validated' refers to records that were entered in with an invalid addresses.

Midtown Hills Precinct UCR Incidents - YTD Comparisons

METROPOLITAN POLICE DEPARTMENT
of Nashville and Davidson County

Aggregated by precinct (incident location). Based on date when each incident was reported.

	Homicide	Rape	Commercial Robbery	Street Robbery	Total Robbery	Aggravated Assault	Commercial Burglary	Residential Burglary	Total Burglary	Larceny	Auto Theft	Violent Offenses	Property Offenses	Part I Offenses
2019 YTD	1	27	10	89	99	176	79	124	203	1,084	137	303	1,424	1,727
2020 YTD	1	25	12	60	72	186	110	112	222	1,348	159	284	1,729	2,013
% Change	0.0%	-7.4%	20.0%	-32.6%	-27.3%	5.7%	39.2%	-9.7%	9.4%	24.4%	16.1%	-6.3%	21.4%	16.6%
2018 YTD	3	29	7	84	91	182	83	147	230	1,133	159	305	1,522	1,827
2020 YTD	1	25	12	60	72	186	110	112	222	1,348	159	284	1,729	2,013
% Change	-66.7%	-13.8%	71.4%	-28.6%	-20.9%	2.2%	32.5%	-23.8%	-3.5%	19.0%	0.0%	-6.9%	13.6%	10.2%
2017 YTD	3	33	12	73	85	216	94	102	196	1,020	114	337	1,330	1,667
2020 YTD	1	25	12	60	72	186	110	112	222	1,348	159	284	1,729	2,013
% Change	-66.7%	-24.2%	0.0%	-17.8%	-15.3%	-13.9%	17.0%	9.8%	13.3%	32.2%	39.5%	-15.7%	30.0%	20.8%
2016 YTD	1	29	18	58	76	178	58	193	251	915	66	284	1,232	1,516
2020 YTD	1	25	12	60	72	186	110	112	222	1,348	159	284	1,729	2,013
% Change	0.0%	-13.8%	-33.3%	3.4%	-5.3%	4.5%	89.7%	-42.0%	-11.6%	47.3%	140.9%	0.0%	40.3%	32.8%
2015 YTD	2	30	11	37	48	175	49	147	196	910	46	255	1,152	1,407
2020 YTD	1	25	12	60	72	186	110	112	222	1,348	159	284	1,729	2,013
% Change	-50.0%	-16.7%	9.1%	62.2%	50.0%	6.3%	124.5%	-23.8%	13.3%	48.1%	245.7%	11.4%	50.1%	43.1%
2014 YTD	1	32	8	38	46	162	76	197	273	937	41	241	1,251	1,492
2020 YTD	1	25	12	60	72	186	110	112	222	1,348	159	284	1,729	2,013
% Change	0.0%	-21.9%	50.0%	57.9%	56.5%	14.8%	44.7%	-43.1%	-18.7%	43.9%	287.8%	17.8%	38.2%	34.9%
2013 YTD	1	28	18	36	54	158	59	225	284	1,083	56	241	1,423	1,664
2020 YTD	1	25	12	60	72	186	110	112	222	1,348	159	284	1,729	2,013
% Change	0.0%	-10.7%	-33.3%	66.7%	33.3%	17.7%	86.4%	-50.2%	-21.8%	24.5%	183.9%	17.8%	21.5%	21.0%
2012 YTD	2	26	18	42	60	192	73	242	315	1,057	54	280	1,426	1,706
2020 YTD	1	25	12	60	72	186	110	112	222	1,348	159	284	1,729	2,013
% Change	-50.0%	-3.8%	-33.3%	42.9%	20.0%	-3.1%	50.7%	-53.7%	-29.5%	27.5%	194.4%	1.4%	21.2%	18.0%
8 YTD Avg	2	29	13	57	70	180	71	172	244	1,017	84	281	1,345	1,626
2020 YTD	1	25	12	60	72	186	110	112	222	1,348	159	284	1,729	2,013
% Change	-50.0%	-13.8%	-7.7%	5.3%	2.9%	3.3%	54.9%	-34.9%	-9.0%	32.5%	89.3%	1.1%	28.6%	23.8%
5 YTD Avg	2	30	12	68	80	185	73	143	215	1,012	104	297	1,332	1,629
2020 YTD	1	25	12	60	72	186	110	112	222	1,348	159	284	1,729	2,013
% Change	-50.0%	-16.7%	0.0%	-11.8%	-10.0%	0.5%	50.7%	-21.7%	3.3%	33.2%	52.9%	-4.4%	29.8%	23.6%

Information summarized for CompStat week ending 06/06/2020.

'8 YTD Avg' refers to the computed 2012 - 2019 YTD average.
'5 YTD Avg' refers to the computed 2015 - 2019 YTD average.

Sourced from MNPD ARMS on 6/10/2020 7:11:49 AM. The figures above were sourced from incident reports using Uniform Crime Reporting definitions and reporting guidelines, based on the date when the crime was reported. This report is intended to be a management and planning tool and does not reflect the official UCR counts for the department. Incidents where a location is unknown or unspecified are included in the countywide totals. 'Unknown' refers to records in which the address is listed as 'Unknown' on the incident report. 'Not Validated' refers to records that were entered in with an invalid addresses.

YTD Homicide Report

Demographic information for homicide incidents occurring during the current year.

METROPOLITAN POLICE DEPARTMENT
of Nashville and Davidson County

Race of Victim		
Black	29	76.3 %
White	9	23.7 %
Total	38	100.0 %

Ethnicity of Victim		
Non-Hispanic	38	100.0 %
Total	38	100.0 %

Age of Victim		
0 to 12	1	2.6 %
13 to 17	3	7.9 %
18 to 24	8	21.1 %
25 to 34	13	34.2 %
35 to 44	5	13.2 %
55 to 64	1	2.6 %
65+	1	2.6 %
Unk	6	15.8 %
Total	38	100.0 %

Race - Ethnicity - Gender of Victim		
Black Non-Hispanic Male	24	63.2 %
Black Non-Hispanic Female	5	13.2 %
White Non-Hispanic Male	5	13.2 %
White Non-Hispanic Female	4	10.5 %
Total	38	100.0 %

Time of Incident		
12:00 am - 3:59 am	10	26.3 %
4:00 am - 7:59 am	10	26.3 %
8:00 am - 11:59 am	4	10.5 %
12:00 pm - 3:59 pm	5	13.2 %
4:00 pm - 7:59 pm	6	15.8 %
8:00 pm - 11:59 pm	3	7.9 %
Total	38	100.0 %

Gender of Victim		
Male	29	76.3 %
Female	9	23.7 %
Total	38	100.0 %

Domestic Related		
No	35	92.1 %
Yes	3	7.9 %
Total	38	100.0 %

Monthly Homicide Count (Year-to-Year Comparison)

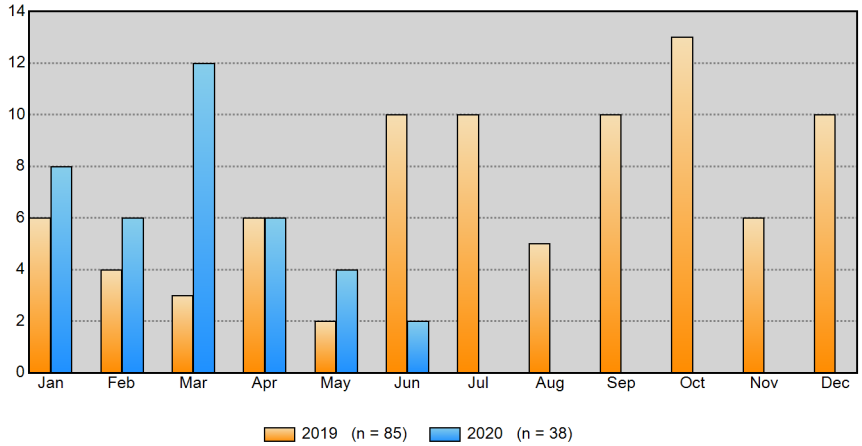

Monthly Homicide Cumulative Count (Year-to-Year Comparison)

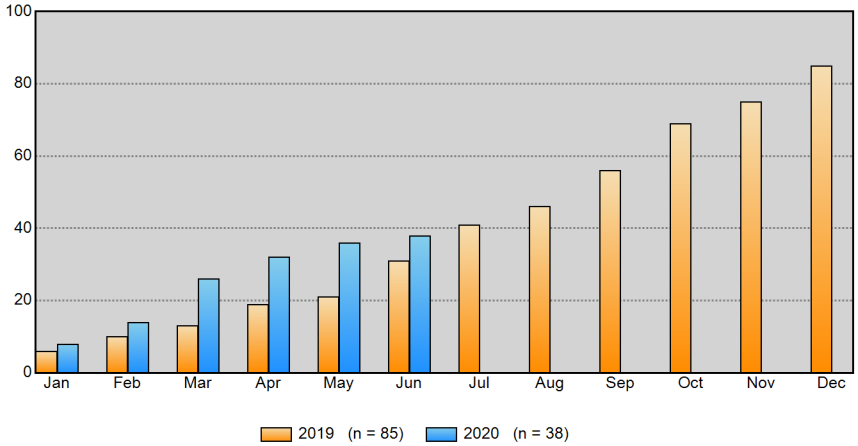

Information summarized for CompStat week ending 6/6/2020.

Sourced from MNPD ARMS on 6/10/2020 7:11:49 AM. The figures above were sourced from incident reports using Uniform Crime Reporting definitions and reporting guidelines, based on the date when the crime was reported. This report is intended to be a management and planning tool and does not reflect the official UCR counts for the department.

County Year-to-Year Weekly Chart

METROPOLITAN POLICE DEPARTMENT
of Nashville and Davidson County

	Homicide	Rape	Commercial Robbery	Street Robbery	Total Robbery	Aggravated Assault	Commercial Burglary	Residential Burglary	Total Burglary	Larceny	Auto Theft	Violent Offenses	Property Offenses	Part I Offenses
ending 06/22/2019 Next Week	6	7	7	47	54	91	28	44	72	469	55	158	596	754
ending 06/15/2019 Current Week	1	13	6	26	32	118	26	38	64	448	42	164	554	718
ending 06/08/2019	0	8	12	27	39	115	21	47	68	526	45	162	639	801
ending 06/06/2020	2	10	2	16	18	115	25	31	56	326	60	145	442	587
% Change	-	25.0%	-83.3%	-40.7%	-53.8%	0.0%	19.0%	-34.0%	-17.6%	-38.0%	33.3%	-10.5%	-30.8%	-26.7%
ending 06/01/2019	2	13	6	36	42	134	21	74	95	412	65	191	572	763
ending 05/30/2020	0	7	3	31	34	153	20	37	57	365	50	194	472	666
% Change	-100.0%	-46.2%	-50.0%	-13.9%	-19.0%	14.2%	-4.8%	-50.0%	-40.0%	-11.4%	-23.1%	1.6%	-17.5%	-12.7%
ending 05/25/2019	0	6	12	31	43	132	18	55	73	458	53	181	584	765
ending 05/23/2020	0	10	2	19	21	126	15	36	51	386	51	157	488	645
% Change	-	66.7%	-83.3%	-38.7%	-51.2%	-4.5%	-16.7%	-34.5%	-30.1%	-15.7%	-3.8%	-13.3%	-16.4%	-15.7%

Part I Incidents - Year-to-Year Weekly Comparisons

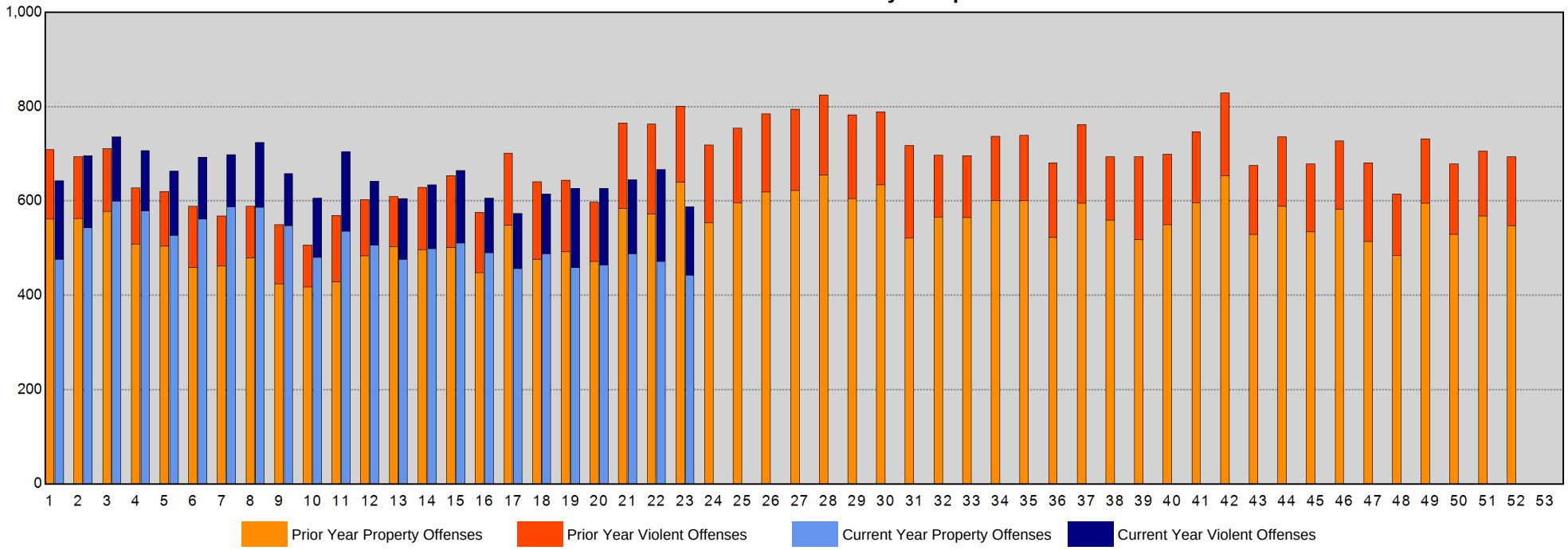

Sourced from MNPD ARMS on 6/10/2020 7:11:49 AM. The figures above were sourced from incident reports using Uniform Crime Reporting definitions and reporting guidelines, based on the date when the crime was reported. This report is intended to be a management and planning tool and does not reflect the official UCR counts for the department. Incidents where a location is unknown or unspecified are included in the countywide totals. 'Unknown' refers to records in which the address is listed as 'Unknown' on the incident report. 'Not Validated' refers to records that were entered in with an invalid addresses.

West Precinct Year-to-Year Weekly Chart

METROPOLITAN POLICE DEPARTMENT
of Nashville and Davidson County

	Homicide	Rape	Commercial Robbery	Street Robbery	Total Robbery	Aggravated Assault	Commercial Burglary	Residential Burglary	Total Burglary	Larceny	Auto Theft	Violent Offenses	Property Offenses	Part I Offenses
ending 06/22/2019 Next Week	1	1	0	2	2	7	5	6	11	50	16	11	77	88
ending 06/15/2019 Current Week	0	0	2	2	4	8	2	4	6	61	5	12	72	84
ending 06/08/2019	0	1	1	1	2	8	5	3	8	55	4	11	67	78
ending 06/06/2020	0	1	0	0	0	9	0	5	5	46	6	10	57	67
% Change	-	0.0%	-100.0%	-100.0%	-100.0%	12.5%	-100.0%	66.7%	-37.5%	-16.4%	50.0%	-9.1%	-14.9%	-14.1%
ending 06/01/2019	0	0	1	2	3	10	3	15	18	42	10	13	70	83
ending 05/30/2020	0	0	0	0	0	7	2	2	4	37	4	7	45	52
% Change	-	-	-100.0%	-100.0%	-100.0%	-30.0%	-33.3%	-86.7%	-77.8%	-11.9%	-60.0%	-46.2%	-35.7%	-37.3%
ending 05/25/2019	0	1	1	1	2	5	4	7	11	49	4	8	64	72
ending 05/23/2020	0	2	0	1	1	7	2	1	3	29	11	10	43	53
% Change	-	100.0%	-100.0%	0.0%	-50.0%	40.0%	-50.0%	-85.7%	-72.7%	-40.8%	175.0%	25.0%	-32.8%	-26.4%

Part I Incidents - Year-to-Year Weekly Comparisons

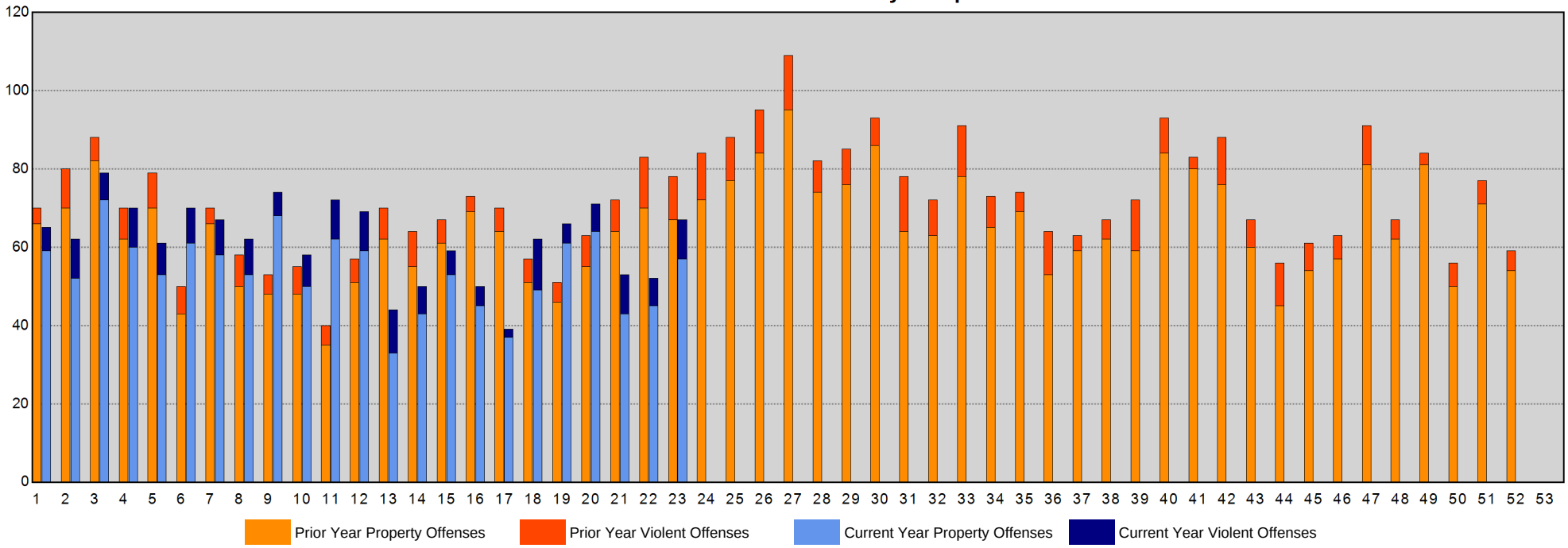

Sourced from MNPD ARMS on 6/10/2020 7:11:50 AM. The figures above were sourced from incident reports using Uniform Crime Reporting definitions and reporting guidelines, based on the date when the crime was reported. This report is intended to be a management and planning tool and does not reflect the official UCR counts for the department. Incidents where a location is unknown or unspecified are included in the countywide totals. 'Unknown' refers to records in which the address is listed as 'Unknown' on the incident report. 'Not Validated' refers to records that were entered in with an invalid addresses.

East Precinct Year-to-Year Weekly Chart

METROPOLITAN POLICE DEPARTMENT
of Nashville and Davidson County

	Homicide	Rape	Commercial Robbery	Street Robbery	Total Robbery	Aggravated Assault	Commercial Burglary	Residential Burglary	Total Burglary	Larceny	Auto Theft	Violent Offenses	Property Offenses	Part I Offenses
ending 06/22/2019 Next Week	1	0	1	5	6	7	1	7	8	43	4	14	55	69
ending 06/15/2019 Current Week	0	1	0	1	1	14	1	4	5	37	3	16	45	61
ending 06/08/2019	0	0	0	1	1	6	1	4	5	46	4	7	55	62
ending 06/06/2020	0	1	0	5	5	11	2	2	4	26	6	17	36	53
% Change	-	-	-	400.0%	400.0%	83.3%	100.0%	-50.0%	-20.0%	-43.5%	50.0%	142.9%	-34.5%	-14.5%
ending 06/01/2019	0	0	0	3	3	19	0	8	8	41	4	22	53	75
ending 05/30/2020	0	0	1	3	4	15	1	5	6	30	2	19	38	57
% Change	-	-	-	0.0%	33.3%	-21.1%	-	-37.5%	-25.0%	-26.8%	-50.0%	-13.6%	-28.3%	-24.0%
ending 05/25/2019	0	1	0	4	4	24	1	4	5	58	6	29	69	98
ending 05/23/2020	0	3	0	3	3	15	1	6	7	24	5	21	36	57
% Change	-	200.0%	-	-25.0%	-25.0%	-37.5%	0.0%	50.0%	40.0%	-58.6%	-16.7%	-27.6%	-47.8%	-41.8%

Part I Incidents - Year-to-Year Weekly Comparisons

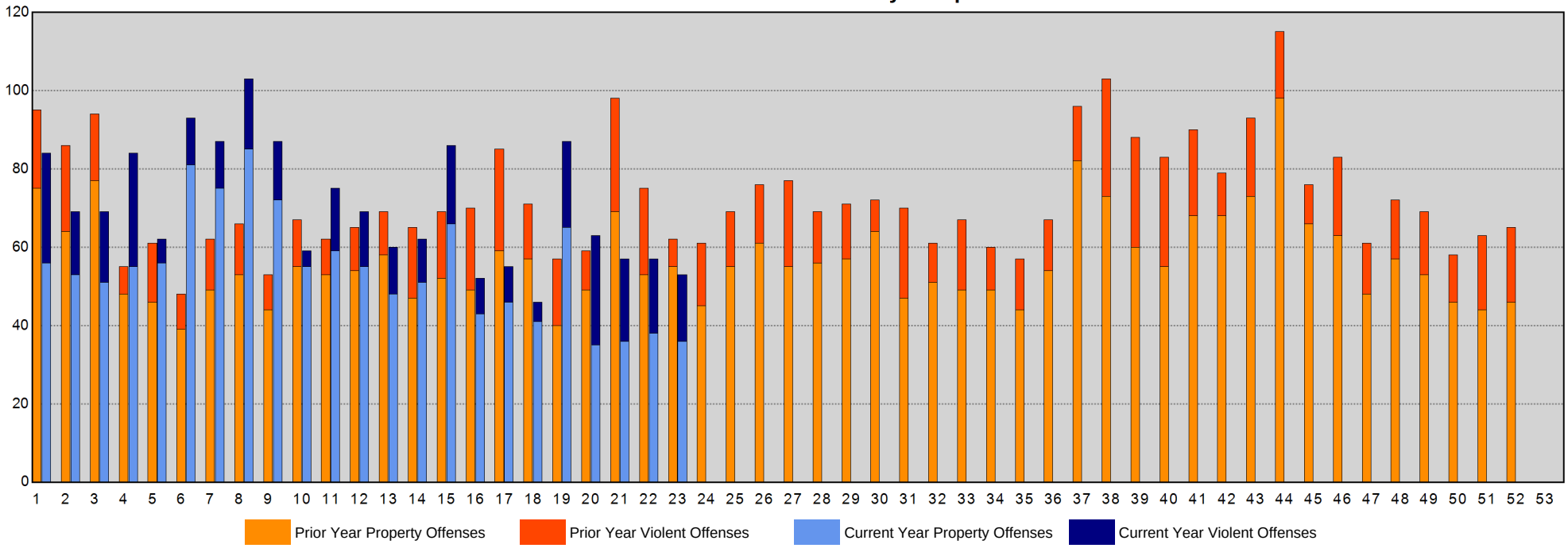

Sourced from MNPD ARMS on 6/10/2020 7:11:50 AM. The figures above were sourced from incident reports using Uniform Crime Reporting definitions and reporting guidelines, based on the date when the crime was reported. This report is intended to be a management and planning tool and does not reflect the official UCR counts for the department. Incidents where a location is unknown or unspecified are included in the countywide totals. 'Unknown' refers to records in which the address is listed as 'Unknown' on the incident report. 'Not Validated' refers to records that were entered in with an invalid addresses.

South Precinct Year-to-Year Weekly Chart

METROPOLITAN POLICE DEPARTMENT
of Nashville and Davidson County

	Homicide	Rape	Commercial Robbery	Street Robbery	Total Robbery	Aggravated Assault	Commercial Burglary	Residential Burglary	Total Burglary	Larceny	Auto Theft	Violent Offenses	Property Offenses	Part I Offenses
ending 06/22/2019 Next Week	2	2	0	9	9	22	3	8	11	67	10	35	88	123
ending 06/15/2019 Current Week	0	2	1	4	5	15	7	7	14	88	13	22	115	137
ending 06/08/2019	0	0	4	4	8	30	2	8	10	88	5	38	103	141
ending 06/06/2020	0	3	1	4	5	22	6	3	9	77	10	30	96	126
% Change	-	-	-75.0%	0.0%	-37.5%	-26.7%	200.0%	-62.5%	-10.0%	-12.5%	100.0%	-21.1%	-6.8%	-10.6%
ending 06/01/2019	1	8	1	12	13	26	2	13	15	80	11	48	106	154
ending 05/30/2020	0	1	1	4	5	31	2	5	7	70	11	37	88	125
% Change	-100.0%	-87.5%	0.0%	-66.7%	-61.5%	19.2%	0.0%	-61.5%	-53.3%	-12.5%	0.0%	-22.9%	-17.0%	-18.8%
ending 05/25/2019	0	0	6	9	15	27	4	15	19	66	12	42	97	139
ending 05/23/2020	0	2	0	6	6	22	2	2	4	80	13	30	97	127
% Change	-	-	-100.0%	-33.3%	-60.0%	-18.5%	-50.0%	-86.7%	-78.9%	21.2%	8.3%	-28.6%	0.0%	-8.6%

Part I Incidents - Year-to-Year Weekly Comparisons

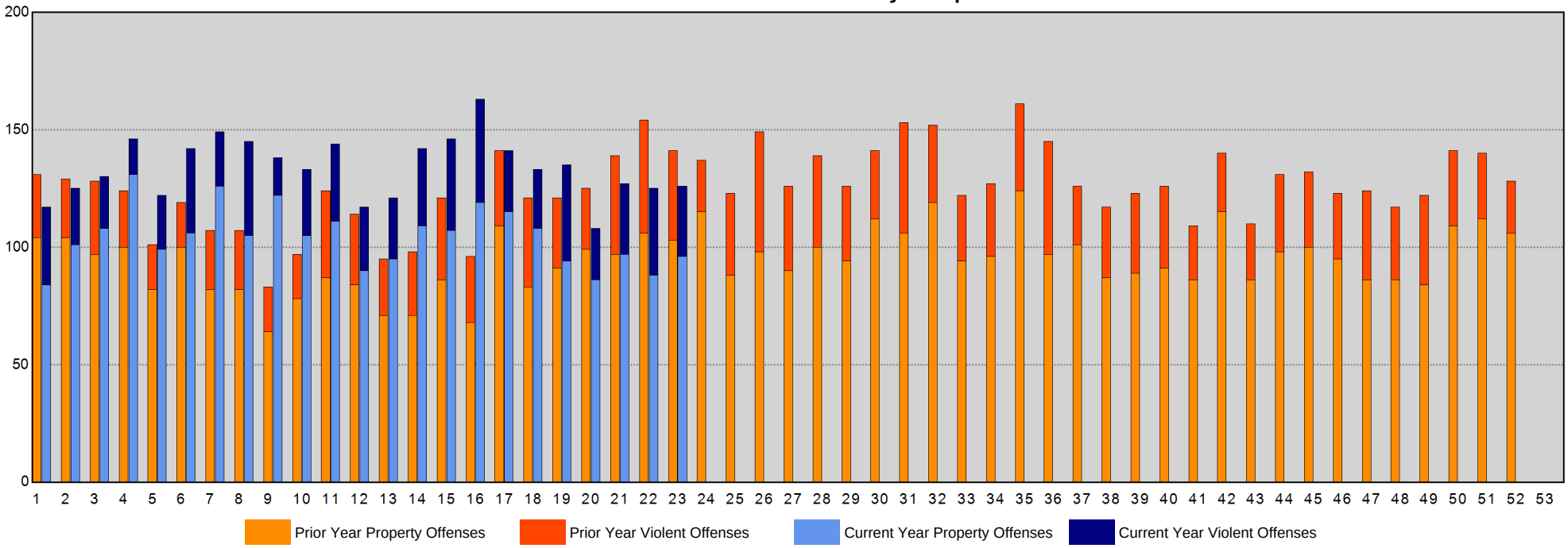

Sourced from MNPD ARMS on 6/10/2020 7:11:51 AM. The figures above were sourced from incident reports using Uniform Crime Reporting definitions and reporting guidelines, based on the date when the crime was reported. This report is intended to be a management and planning tool and does not reflect the official UCR counts for the department. Incidents where a location is unknown or unspecified are included in the countywide totals. 'Unknown' refers to records in which the address is listed as 'Unknown' on the incident report. 'Not Validated' refers to records that were entered in with an invalid addresses.

Central Precinct Year-to-Year Weekly Chart

METROPOLITAN POLICE DEPARTMENT
of Nashville and Davidson County

	Homicide	Rape	Commercial Robbery	Street Robbery	Total Robbery	Aggravated Assault	Commercial Burglary	Residential Burglary	Total Burglary	Larceny	Auto Theft	Violent Offenses	Property Offenses	Part I Offenses
ending 06/22/2019 Next Week	1	0	0	1	1	6	2	2	4	59	1	8	64	72
ending 06/15/2019 Current Week	0	1	0	4	4	11	5	0	5	53	1	16	59	75
ending 06/08/2019	0	1	0	3	3	5	2	1	3	56	0	9	59	68
ending 06/06/2020	0	1	0	2	2	6	6	0	6	13	2	9	21	30
% Change	-	0.0%	-	-33.3%	-33.3%	20.0%	200.0%	-100.0%	100.0%	-76.8%	-	0.0%	-64.4%	-55.9%
ending 06/01/2019	0	0	0	2	2	4	1	1	2	47	4	6	53	59
ending 05/30/2020	0	1	1	2	3	15	1	0	1	13	3	19	17	36
% Change	-	-	-	0.0%	50.0%	275.0%	0.0%	-100.0%	-50.0%	-72.3%	-25.0%	216.7%	-67.9%	-39.0%
ending 05/25/2019	0	0	0	1	1	4	1	1	2	46	2	5	50	55
ending 05/23/2020	0	1	0	0	0	11	3	1	4	27	0	12	31	43
% Change	-	-	-	-100.0%	-100.0%	175.0%	200.0%	0.0%	100.0%	-41.3%	-100.0%	140.0%	-38.0%	-21.8%

Part I Incidents - Year-to-Year Weekly Comparisons

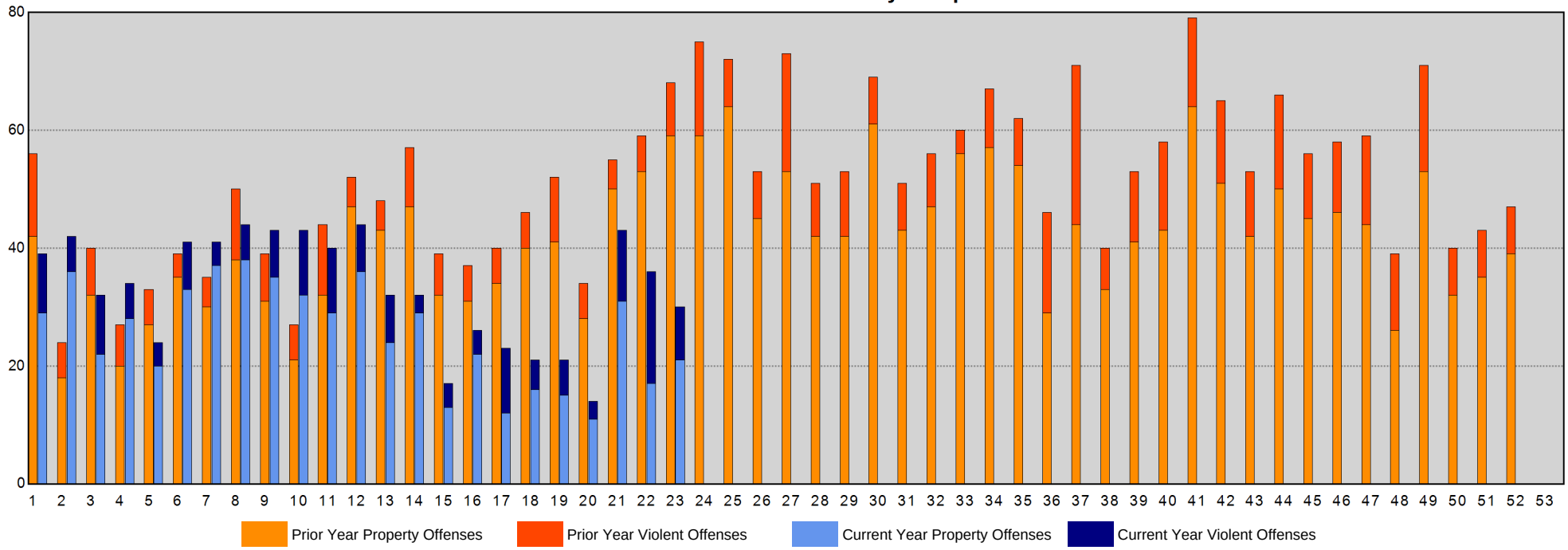

Sourced from MNPD ARMS on 6/10/2020 7:11:51 AM. The figures above were sourced from incident reports using Uniform Crime Reporting definitions and reporting guidelines, based on the date when the crime was reported. This report is intended to be a management and planning tool and does not reflect the official UCR counts for the department. Incidents where a location is unknown or unspecified are included in the countywide totals. 'Unknown' refers to records in which the address is listed as 'Unknown' on the incident report. 'Not Validated' refers to records that were entered in with an invalid addresses.

Hermitage Precinct Year-to-Year Weekly Chart

METROPOLITAN POLICE DEPARTMENT
of Nashville and Davidson County

	Homicide	Rape	Commercial Robbery	Street Robbery	Total Robbery	Aggravated Assault	Commercial Burglary	Residential Burglary	Total Burglary	Larceny	Auto Theft	Violent Offenses	Property Offenses	Part I Offenses
ending 06/22/2019 Next Week	1	1	2	13	15	11	2	7	9	77	7	28	93	121
ending 06/15/2019 Current Week	0	3	1	4	5	20	0	4	4	86	2	28	92	120
ending 06/08/2019	0	3	5	5	10	29	2	5	7	88	13	42	108	150
ending 06/06/2020	0	2	1	4	5	26	2	5	7	61	12	33	80	113
% Change	-	-33.3%	-80.0%	-20.0%	-50.0%	-10.3%	0.0%	0.0%	0.0%	-30.7%	-7.7%	-21.4%	-25.9%	-24.7%
ending 06/01/2019	1	2	3	5	8	16	3	12	15	81	10	27	106	133
ending 05/30/2020	0	2	0	5	5	37	1	4	5	74	9	44	88	132
% Change	-100.0%	0.0%	-100.0%	0.0%	-37.5%	131.3%	-66.7%	-66.7%	-66.7%	-8.6%	-10.0%	63.0%	-17.0%	-0.8%
ending 05/25/2019	0	2	4	5	9	17	3	8	11	97	8	28	116	144
ending 05/23/2020	0	0	1	5	6	28	3	7	10	80	7	34	97	131
% Change	-	-100.0%	-75.0%	0.0%	-33.3%	64.7%	0.0%	-12.5%	-9.1%	-17.5%	-12.5%	21.4%	-16.4%	-9.0%

Part I Incidents - Year-to-Year Weekly Comparisons

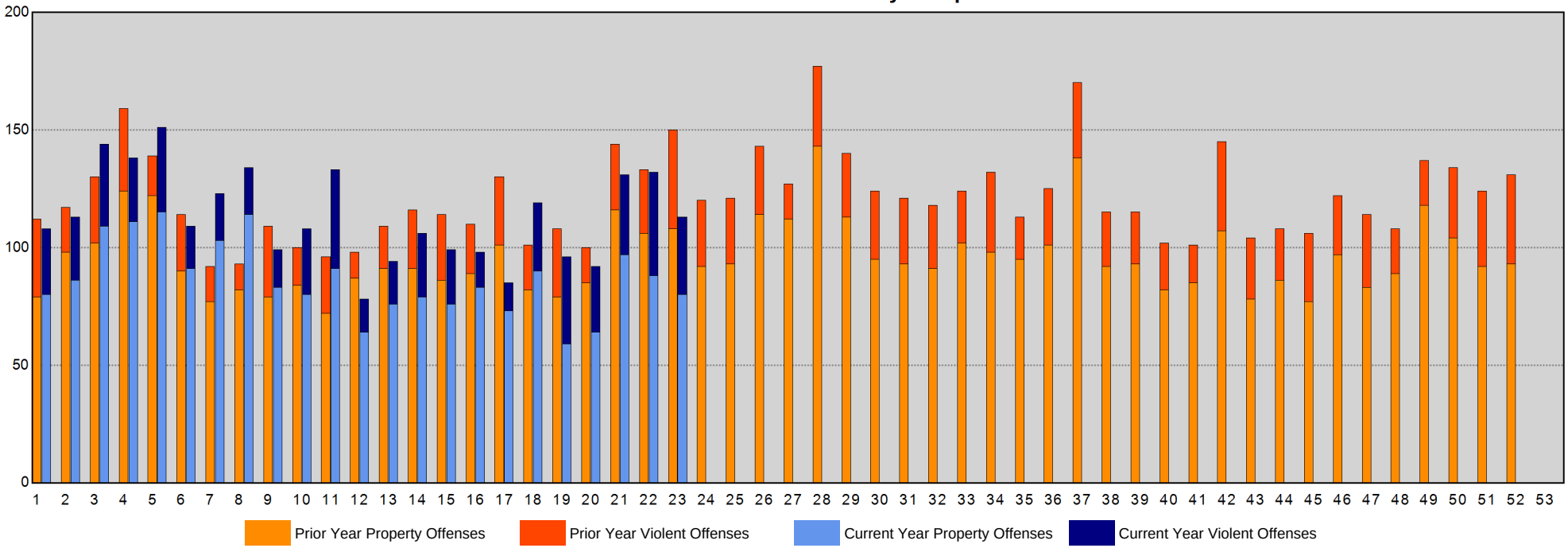

Sourced from MNPD ARMS on 6/10/2020 7:11:51 AM. The figures above were sourced from incident reports using Uniform Crime Reporting definitions and reporting guidelines, based on the date when the crime was reported. This report is intended to be a management and planning tool and does not reflect the official UCR counts for the department. Incidents where a location is unknown or unspecified are included in the countywide totals. 'Unknown' refers to records in which the address is listed as 'Unknown' on the incident report. 'Not Validated' refers to records that were entered in with an invalid addresses.

North Precinct Year-to-Year Weekly Chart

METROPOLITAN POLICE DEPARTMENT
of Nashville and Davidson County

	Homicide	Rape	Commercial Robbery	Street Robbery	Total Robbery	Aggravated Assault	Commercial Burglary	Residential Burglary	Total Burglary	Larceny	Auto Theft	Violent Offenses	Property Offenses	Part I Offenses
ending 06/22/2019 Next Week	0	2	3	5	8	12	5	4	9	44	9	22	62	84
ending 06/15/2019 Current Week	1	2	0	6	6	29	2	9	11	44	7	38	62	100
ending 06/08/2019	0	1	2	8	10	22	4	12	16	58	9	33	83	116
ending 06/06/2020	0	1	0	1	1	27	1	5	6	26	8	29	40	69
% Change	-	0.0%	-100.0%	-87.5%	-90.0%	22.7%	-75.0%	-58.3%	-62.5%	-55.2%	-11.1%	-12.1%	-51.8%	-40.5%
ending 06/01/2019	0	0	1	2	3	37	5	11	16	40	10	40	66	106
ending 05/30/2020	0	0	0	8	8	21	3	2	5	44	6	29	55	84
% Change	-	-	-100.0%	300.0%	166.7%	-43.2%	-40.0%	-81.8%	-68.8%	10.0%	-40.0%	-27.5%	-16.7%	-20.8%
ending 05/25/2019	0	0	1	4	5	27	2	9	11	44	8	32	63	95
ending 05/23/2020	0	1	0	3	3	28	1	7	8	33	7	32	48	80
% Change	-	-	-100.0%	-25.0%	-40.0%	3.7%	-50.0%	-22.2%	-27.3%	-25.0%	-12.5%	0.0%	-23.8%	-15.8%

Part I Incidents - Year-to-Year Weekly Comparisons

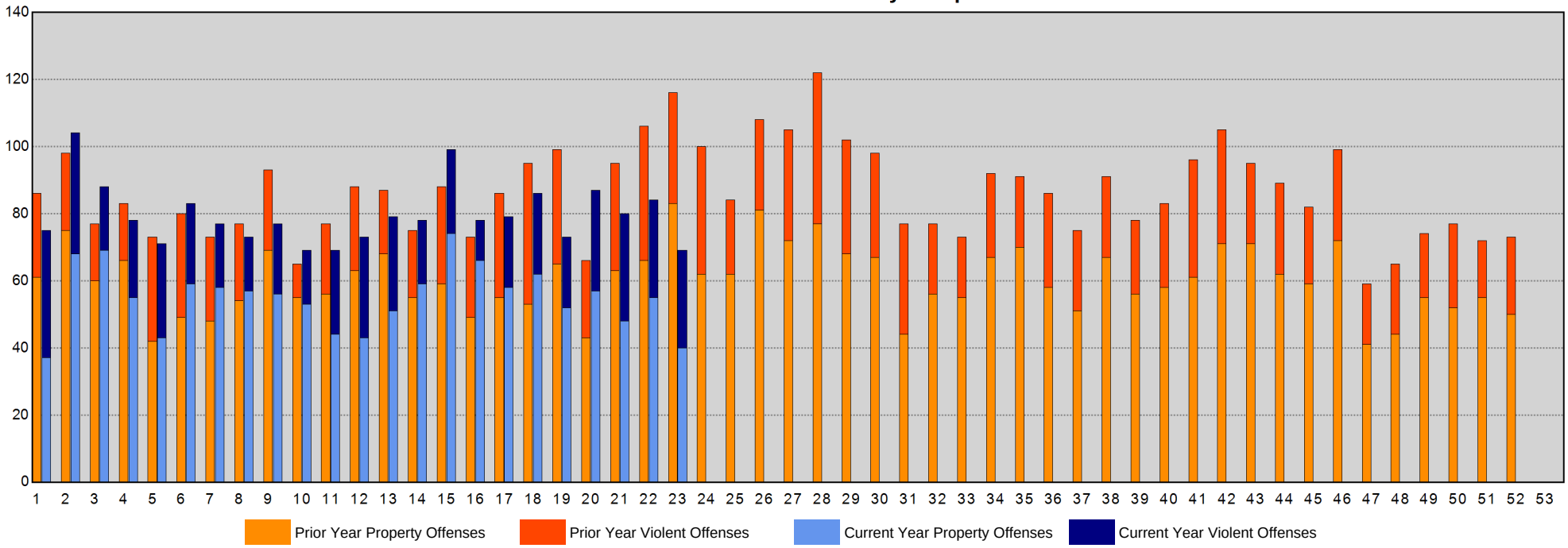

Sourced from MNPD ARMS on 6/10/2020 7:11:52 AM. The figures above were sourced from incident reports using Uniform Crime Reporting definitions and reporting guidelines, based on the date when the crime was reported. This report is intended to be a management and planning tool and does not reflect the official UCR counts for the department. Incidents where a location is unknown or unspecified are included in the countywide totals. 'Unknown' refers to records in which the address is listed as 'Unknown' on the incident report. 'Not Validated' refers to records that were entered in with an invalid addresses.

Madison Precinct Year-to-Year Weekly Chart

METROPOLITAN POLICE DEPARTMENT
of Nashville and Davidson County

	Homicide	Rape	Commercial Robbery	Street Robbery	Total Robbery	Aggravated Assault	Commercial Burglary	Residential Burglary	Total Burglary	Larceny	Auto Theft	Violent Offenses	Property Offenses	Part I Offenses
ending 06/22/2019 Next Week	0	1	0	7	7	20	2	2	4	53	2	28	59	87
ending 06/15/2019 Current Week	0	4	0	0	0	13	3	8	11	33	3	17	47	64
ending 06/08/2019	0	1	0	3	3	8	2	8	10	48	2	12	60	72
ending 06/06/2020	1	0	0	0	0	5	3	7	10	37	6	6	53	59
% Change	-	-100.0%	-	-100.0%	-100.0%	-37.5%	50.0%	-12.5%	0.0%	-22.9%	200.0%	-50.0%	-11.7%	-18.1%
ending 06/01/2019	0	1	0	4	4	12	3	6	9	32	7	17	48	65
ending 05/30/2020	0	2	0	7	7	15	7	14	21	44	6	24	71	95
% Change	-	100.0%	-	75.0%	75.0%	25.0%	133.3%	133.3%	133.3%	37.5%	-14.3%	41.2%	47.9%	46.2%
ending 05/25/2019	0	1	0	3	3	20	1	8	9	32	5	24	46	70
ending 05/23/2020	0	0	1	0	1	8	1	4	5	66	3	9	74	83
% Change	-	-100.0%	-	-100.0%	-66.7%	-60.0%	0.0%	-50.0%	-44.4%	106.3%	-40.0%	-62.5%	60.9%	18.6%

Part I Incidents - Year-to-Year Weekly Comparisons

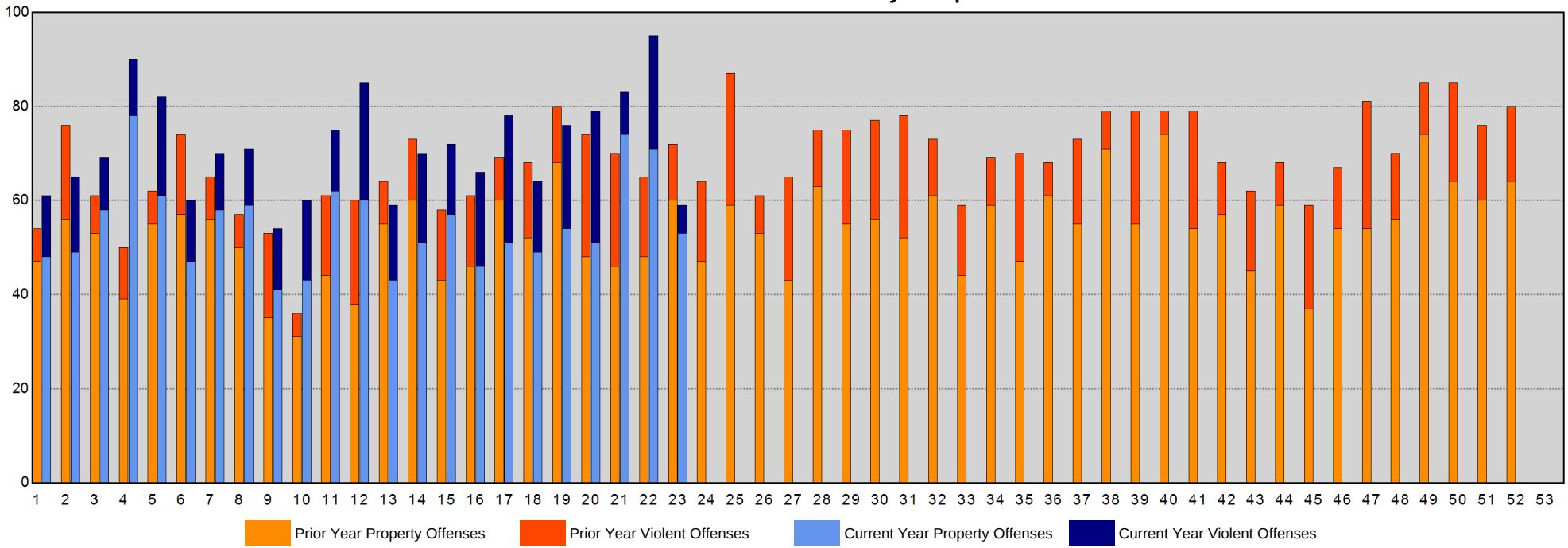

Sourced from MNPD ARMS on 6/10/2020 7:11:52 AM. The figures above were sourced from incident reports using Uniform Crime Reporting definitions and reporting guidelines, based on the date when the crime was reported. This report is intended to be a management and planning tool and does not reflect the official UCR counts for the department. Incidents where a location is unknown or unspecified are included in the countywide totals. 'Unknown' refers to records in which the address is listed as 'Unknown' on the incident report. 'Not Validated' refers to records that were entered in with an invalid addresses.

Midtown Hills Precinct Year-to-Year Weekly Chart

METROPOLITAN POLICE DEPARTMENT
of Nashville and Davidson County

	Homicide	Rape	Commercial Robbery	Street Robbery	Total Robbery	Aggravated Assault	Commercial Burglary	Residential Burglary	Total Burglary	Larceny	Auto Theft	Violent Offenses	Property Offenses	Part I Offenses
ending 06/22/2019 Next Week	0	0	1	5	6	6	8	8	16	76	6	12	98	110
ending 06/15/2019 Current Week	0	0	2	5	7	8	6	2	8	46	8	15	62	77
ending 06/08/2019	0	1	0	2	2	7	3	6	9	87	8	10	104	114
ending 06/06/2020	1	1	0	0	0	8	5	4	9	38	10	10	57	67
% Change	-	0.0%	-	-100.0%	-100.0%	14.3%	66.7%	-33.3%	0.0%	-56.3%	25.0%	0.0%	-45.2%	-41.2%
ending 06/01/2019	0	2	0	6	6	10	4	8	12	49	9	18	70	88
ending 05/30/2020	0	0	0	2	2	11	2	5	7	50	9	13	66	79
% Change	-	-100.0%	-	-66.7%	-66.7%	10.0%	-50.0%	-37.5%	-41.7%	2.0%	0.0%	-27.8%	-5.7%	-10.2%
ending 05/25/2019	0	1	0	4	4	8	2	3	5	66	8	13	79	92
ending 05/23/2020	0	1	0	1	1	6	2	7	9	47	5	8	61	69
% Change	-	0.0%	-	-75.0%	-75.0%	-25.0%	0.0%	133.3%	80.0%	-28.8%	-37.5%	-38.5%	-22.8%	-25.0%

Part I Incidents - Year-to-Year Weekly Comparisons

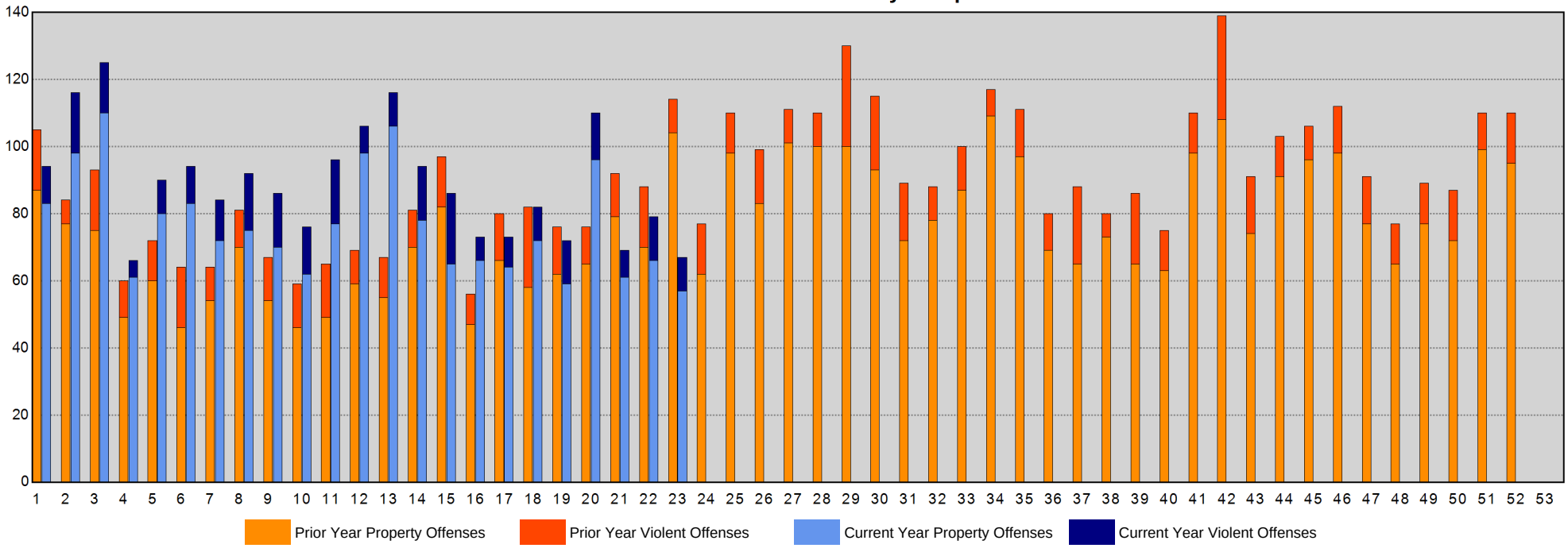

Sourced from MNPD ARMS on 6/10/2020 7:11:53 AM. The figures above were sourced from incident reports using Uniform Crime Reporting definitions and reporting guidelines, based on the date when the crime was reported. This report is intended to be a management and planning tool and does not reflect the official UCR counts for the department. Incidents where a location is unknown or unspecified are included in the countywide totals. 'Unknown' refers to records in which the address is listed as 'Unknown' on the incident report. 'Not Validated' refers to records that were entered in with an invalid addresses.

Arrests Section

CompStat Weekly Analysis is provided by the Metropolitan Nashville Police Department Crime Analysis Section. This report is intended to be a management and planning tool and does not reflect the official UCR counts for the department.

"Freedom from effort in the present merely means that there has been effort stored up in the past."
- Theodore Roosevelt

Begin Date: 05/31/2020
End Date: 06/06/2020
Week: 23

Physical and Citation Arrests - Adult

Aggregated by component of arresting officer.

METROPOLITAN POLICE DEPARTMENT
of Nashville and Davidson County

			Prior Week	Last Week	Change*	Prior 4Wks	Last 4Wks	Change*	Prior YTD	YTD	Change*	Prior 52Wks	Last 52Wks	Change*
West Precinct	Patrol A	Felony	0	1	-	4	2	-50.0%	20	27	35.0%	45	60	33.3%
		Misdemeanor	1	2	100.0%	7	6	-14.3%	57	48	-15.8%	145	105	-27.6%
		Citation	3	2	-33.3%	14	6	-57.1%	91	68	-25.3%	283	144	-49.1%
		Subtotal	4	5	25.0%	25	14	-44.0%	168	143	-14.9%	473	309	-34.7%
	Patrol B	Felony	4	3	-25.0%	5	12	140.0%	35	46	31.4%	98	85	-13.3%
		Misdemeanor	2	6	200.0%	15	21	40.0%	120	114	-5.0%	314	262	-16.6%
		Citation	7	1	-85.7%	11	15	36.4%	88	98	11.4%	308	223	-27.6%
		Subtotal	13	10	-23.1%	31	48	54.8%	243	258	6.2%	720	570	-20.8%
	Patrol C	Felony	1	0	-100.0%	6	3	-50.0%	23	23	0.0%	63	68	7.9%
		Misdemeanor	3	1	-66.7%	6	16	166.7%	71	57	-19.7%	218	175	-19.7%
		Citation	1	0	-100.0%	14	4	-71.4%	28	33	17.9%	215	67	-68.8%
		Subtotal	5	1	-80.0%	26	23	-11.5%	122	113	-7.4%	496	310	-37.5%
	Flex A	Felony	0	0	-	0	0	-	11	1	-90.9%	27	2	-92.6%
		Misdemeanor	0	2	-	0	2	-	15	2	-86.7%	47	4	-91.5%
		Citation	0	0	-	0	0	-	10	0	-100.0%	74	7	-90.5%
		Subtotal	0	2	-	0	2	-	36	3	-91.7%	148	13	-91.2%
	Flex B	Felony	0	0	-	0	0	-	24	0	-100.0%	64	33	-48.4%
		Misdemeanor	0	0	-	0	0	-	26	0	-100.0%	72	21	-70.8%
		Citation	0	0	-	0	0	-	2	0	-100.0%	109	10	-90.8%
		Subtotal	0	0	-	0	0	-	52	0	-100.0%	245	64	-73.9%
	Flex C	Felony	0	0	-	1	0	-100.0%	4	8	100.0%	11	15	36.4%
		Misdemeanor	0	0	-	0	0	-	5	7	40.0%	18	29	61.1%
		Citation	0	0	-	0	1	-	3	6	100.0%	45	12	-73.3%
		Subtotal	0	0	-	1	1	0.0%	12	21	75.0%	74	56	-24.3%
	CSU	Felony	0	0	-	3	1	-66.7%	14	13	-7.1%	56	35	-37.5%
		Misdemeanor	0	0	-	0	0	-	7	3	-57.1%	22	17	-22.7%
		Citation	2	0	-100.0%	8	2	-75.0%	40	37	-7.5%	143	64	-55.2%
		Subtotal	2	0	-100.0%	11	3	-72.7%	61	53	-13.1%	221	116	-47.5%
	Other	Felony	0	0	-	0	0	-	0	0	-	1	3	200.0%
		Misdemeanor	0	0	-	0	0	-	0	0	-	0	1	-
		Citation	0	0	-	0	0	-	1	0	-100.0%	1	4	300.0%
		Subtotal	0	0	-	0	0	-	1	0	-100.0%	2	8	300.0%
Totals		Felony	5	4	-20.0%	19	18	-5.3%	131	118	-9.9%	365	301	-17.5%
		Misdemeanor	6	11	83.3%	28	45	60.7%	301	231	-23.3%	836	614	-26.6%
		Citation	13	3	-76.9%	47	28	-40.4%	263	242	-8.0%	1,178	531	-54.9%
Precinct Total			24	18	-25.0%	94	91	-3.2%	695	591	-15.0%	2,379	1,446	-39.2%

Physical and Citation Arrests - Adult

Aggregated by component of arresting officer.

METROPOLITAN POLICE DEPARTMENT
of Nashville and Davidson County

			Prior Week	Last Week	Change*	Prior 4Wks	Last 4Wks	Change*	Prior YTD	YTD	Change*	Prior 52Wks	Last 52Wks	Change*
East Precinct	Patrol A	Felony	2	3	50.0%	6	8	33.3%	61	43	-29.5%	143	90	-37.1%
		Misdemeanor	3	3	0.0%	6	9	50.0%	99	85	-14.1%	276	213	-22.8%
		Citation	2	5	150.0%	10	9	-10.0%	72	64	-11.1%	296	120	-59.5%
		Subtotal	7	11	57.1%	22	26	18.2%	232	192	-17.2%	715	423	-40.8%
	Patrol B	Felony	5	2	-60.0%	9	11	22.2%	90	61	-32.2%	229	181	-21.0%
		Misdemeanor	6	4	-33.3%	17	30	76.5%	224	121	-46.0%	581	358	-38.4%
		Citation	8	1	-87.5%	26	21	-19.2%	140	107	-23.6%	432	278	-35.6%
		Subtotal	19	7	-63.2%	52	62	19.2%	454	289	-36.3%	1,242	817	-34.2%
	Patrol C	Felony	3	3	0.0%	11	8	-27.3%	60	57	-5.0%	170	138	-18.8%
		Misdemeanor	4	2	-50.0%	14	22	57.1%	238	116	-51.3%	661	343	-48.1%
		Citation	1	7	600.0%	11	13	18.2%	77	63	-18.2%	431	128	-70.3%
		Subtotal	8	12	50.0%	36	43	19.4%	375	236	-37.1%	1,262	609	-51.7%
	Flex A	Felony	0	0	-	0	0	-	10	0	-100.0%	59	0	-100.0%
		Misdemeanor	0	0	-	0	0	-	16	0	-100.0%	135	0	-100.0%
		Citation	0	0	-	0	0	-	15	0	-100.0%	221	0	-100.0%
		Subtotal	0	0	-	0	0	-	41	0	-100.0%	415	0	-100.0%
	Flex B	Felony	1	0	-100.0%	8	6	-25.0%	21	26	23.8%	68	35	-48.5%
		Misdemeanor	0	0	-	4	2	-50.0%	37	13	-64.9%	126	31	-75.4%
		Citation	0	0	-	4	1	-75.0%	33	11	-66.7%	242	29	-88.0%
		Subtotal	1	0	-100.0%	16	9	-43.8%	91	50	-45.1%	436	95	-78.2%
	Flex C	Felony	0	0	-	0	0	-	0	0	-	11	0	-100.0%
		Misdemeanor	0	0	-	0	0	-	0	0	-	17	0	-100.0%
		Citation	0	0	-	0	0	-	0	0	-	13	0	-100.0%
		Subtotal	0	0	-	0	0	-	0	0	-	41	0	-100.0%
	CSU	Felony	2	0	-100.0%	0	2	-	39	17	-56.4%	97	65	-33.0%
		Misdemeanor	0	0	-	0	0	-	44	13	-70.5%	107	69	-35.5%
		Citation	0	0	-	4	0	-100.0%	77	44	-42.9%	214	158	-26.2%
		Subtotal	2	0	-100.0%	4	2	-50.0%	160	74	-53.8%	418	292	-30.1%
	Other	Felony	1	1	0.0%	0	4	-	17	10	-41.2%	18	38	111.1%
		Misdemeanor	0	0	-	0	1	-	35	13	-62.9%	39	56	43.6%
		Citation	1	0	-100.0%	0	4	-	36	10	-72.2%	37	40	8.1%
		Subtotal	2	1	-50.0%	0	9	-	88	33	-62.5%	94	134	42.6%
Totals		Felony	14	9	-35.7%	34	39	14.7%	298	214	-28.2%	795	547	-31.2%
		Misdemeanor	13	9	-30.8%	41	64	56.1%	693	361	-47.9%	1,942	1,070	-44.9%
		Citation	12	13	8.3%	55	48	-12.7%	450	299	-33.6%	1,886	753	-60.1%
Precinct Total			39	31	-20.5%	130	151	16.2%	1,441	874	-39.3%	4,623	2,370	-48.7%

Physical and Citation Arrests - Adult

Aggregated by component of arresting officer.

METROPOLITAN POLICE DEPARTMENT

of Nashville and Davidson County

			Prior Week	Last Week	Change*	Prior 4Wks	Last 4Wks	Change*	Prior YTD	YTD	Change*	Prior 52Wks	Last 52Wks	Change*
South Precinct	Patrol A	Felony	6	4	-33.3%	14	14	0.0%	74	74	0.0%	146	192	31.5%
		Misdemeanor	11	4	-63.6%	10	19	90.0%	154	124	-19.5%	361	310	-14.1%
		Citation	12	4	-66.7%	29	29	0.0%	284	219	-22.9%	679	651	-4.1%
		Subtotal	29	12	-58.6%	53	62	17.0%	512	417	-18.6%	1,186	1,153	-2.8%
	Patrol B	Felony	14	8	-42.9%	19	41	115.8%	100	158	58.0%	232	273	17.7%
		Misdemeanor	11	6	-45.5%	41	42	2.4%	242	335	38.4%	667	579	-13.2%
		Citation	26	13	-50.0%	89	106	19.1%	447	581	30.0%	1,165	1,004	-13.8%
		Subtotal	51	27	-47.1%	149	189	26.8%	789	1,074	36.1%	2,064	1,856	-10.1%
	Patrol C	Felony	1	3	200.0%	13	8	-38.5%	92	88	-4.3%	210	190	-9.5%
		Misdemeanor	9	17	88.9%	26	39	50.0%	261	211	-19.2%	638	535	-16.1%
		Citation	2	2	0.0%	8	13	62.5%	89	80	-10.1%	271	182	-32.8%
		Subtotal	12	22	83.3%	47	60	27.7%	442	379	-14.3%	1,119	907	-18.9%
	Flex A	Felony	0	0	-	1	1	0.0%	5	18	260.0%	11	40	263.6%
		Misdemeanor	1	0	-100.0%	1	1	0.0%	4	9	125.0%	12	21	75.0%
		Citation	0	0	-	2	0	-100.0%	6	10	66.7%	16	38	137.5%
		Subtotal	1	0	-100.0%	4	2	-50.0%	15	37	146.7%	39	99	153.8%
	Flex B	Felony	3	0	-100.0%	1	6	500.0%	15	18	20.0%	35	31	-11.4%
		Misdemeanor	0	0	-	0	0	-	8	5	-37.5%	28	11	-60.7%
		Citation	1	0	-100.0%	0	3	-	3	16	433.3%	17	20	17.6%
		Subtotal	4	0	-100.0%	1	9	800.0%	26	39	50.0%	80	62	-22.5%
	Flex C	Felony	0	0	-	0	0	-	8	0	-100.0%	22	13	-40.9%
		Misdemeanor	0	0	-	0	0	-	11	0	-100.0%	75	28	-62.7%
		Citation	0	0	-	0	0	-	15	0	-100.0%	315	16	-94.9%
		Subtotal	0	0	-	0	0	-	34	0	-100.0%	412	57	-86.2%
	CSU	Felony	0	0	-	0	1	-	31	25	-19.4%	77	60	-22.1%
		Misdemeanor	0	0	-	0	0	-	22	14	-36.4%	61	68	11.5%
		Citation	0	0	-	1	7	600.0%	268	100	-62.7%	660	393	-40.5%
		Subtotal	0	0	-	1	8	700.0%	321	139	-56.7%	798	521	-34.7%
		Citation	0	0	-	1	0	-100.0%	0	2	-	4	2	-50.0%
		Subtotal	0	0	-	1	0	-100.0%	0	2	-	4	2	-50.0%
Totals		Felony	24	15	-37.5%	48	71	47.9%	325	381	17.2%	733	799	9.0%
		Misdemeanor	32	27	-15.6%	78	101	29.5%	702	698	-0.6%	1,842	1,552	-15.7%
		Citation	41	19	-53.7%	130	158	21.5%	1,112	1,008	-9.4%	3,127	2,306	-26.3%
Precinct Total			97	61	-37.1%	256	330	28.9%	2,139	2,087	-2.4%	5,702	4,657	-18.3%

Physical and Citation Arrests - Adult

Aggregated by component of arresting officer.

METROPOLITAN POLICE DEPARTMENT
of Nashville and Davidson County

			Prior Week	Last Week	Change*	Prior 4Wks	Last 4Wks	Change*	Prior YTD	YTD	Change*	Prior 52Wks	Last 52Wks	Change*
Central Precinct	Patrol A	Felony	0	1	-	4	4	0.0%	40	32	-20.0%	98	93	-5.1%
		Misdemeanor	22	11	-50.0%	8	36	350.0%	222	116	-47.7%	679	419	-38.3%
		Citation	1	4	300.0%	17	15	-11.8%	90	72	-20.0%	343	200	-41.7%
		Subtotal	23	16	-30.4%	29	55	89.7%	352	220	-37.5%	1,120	712	-36.4%
	Patrol B	Felony	6	1	-83.3%	11	15	36.4%	48	67	39.6%	105	136	29.5%
		Misdemeanor	4	3	-25.0%	15	12	-20.0%	239	194	-18.8%	509	491	-3.5%
		Citation	6	2	-66.7%	25	11	-56.0%	116	103	-11.2%	331	250	-24.5%
		Subtotal	16	6	-62.5%	51	38	-25.5%	403	364	-9.7%	945	877	-7.2%
	Patrol C	Felony	0	2	-	4	4	0.0%	65	42	-35.4%	149	123	-17.4%
		Misdemeanor	2	9	350.0%	10	18	80.0%	302	201	-33.4%	790	576	-27.1%
		Citation	6	0	-100.0%	9	10	11.1%	100	78	-22.0%	357	199	-44.3%
		Subtotal	8	11	37.5%	23	32	39.1%	467	321	-31.3%	1,296	898	-30.7%
	Flex A	Felony	0	0	-	0	0	-	40	0	-100.0%	110	41	-62.7%
		Misdemeanor	0	0	-	0	0	-	93	0	-100.0%	249	43	-82.7%
		Citation	0	0	-	0	0	-	92	0	-100.0%	305	8	-97.4%
		Subtotal	0	0	-	0	0	-	225	0	-100.0%	664	92	-86.1%
	Flex B	Felony	0	0	-	2	2	0.0%	19	30	57.9%	51	54	5.9%
		Misdemeanor	0	0	-	1	2	100.0%	104	45	-56.7%	287	206	-28.2%
		Citation	7	0	-100.0%	19	8	-57.9%	57	83	45.6%	204	187	-8.3%
		Subtotal	7	0	-100.0%	22	12	-45.5%	180	158	-12.2%	542	447	-17.5%
	Flex C	Felony	0	0	-	0	2	-	5	10	100.0%	19	33	73.7%
		Misdemeanor	0	0	-	3	2	-33.3%	55	55	0.0%	190	183	-3.7%
		Citation	1	0	-100.0%	1	4	300.0%	47	18	-61.7%	215	67	-68.8%
		Subtotal	1	0	-100.0%	4	8	100.0%	107	83	-22.4%	424	283	-33.3%
	CSU	Felony	0	0	-	4	0	-100.0%	26	10	-61.5%	50	28	-44.0%
		Misdemeanor	0	1	-	1	1	0.0%	35	7	-80.0%	74	73	-1.4%
		Citation	0	0	-	12	1	-91.7%	124	26	-79.0%	377	168	-55.4%
		Subtotal	0	1	-	17	2	-88.2%	185	43	-76.8%	501	269	-46.3%
	Other	Felony	0	0	-	0	0	-	1	0	-100.0%	1	0	-100.0%
		Misdemeanor	0	0	-	0	0	-	1	0	-100.0%	3	3	0.0%
		Citation	0	0	-	0	0	-	0	2	-	1	6	500.0%
		Subtotal	0	0	-	0	0	-	2	2	0.0%	5	9	80.0%
Totals		Felony	6	4	-33.3%	25	27	8.0%	244	191	-21.7%	583	508	-12.9%
		Misdemeanor	28	24	-14.3%	38	71	86.8%	1,051	618	-41.2%	2,781	1,994	-28.3%
		Citation	21	6	-71.4%	83	49	-41.0%	626	382	-39.0%	2,133	1,085	-49.1%
Precinct Total			55	34	-38.2%	146	147	0.7%	1,921	1,191	-38.0%	5,497	3,587	-34.7%

Physical and Citation Arrests - Adult

Aggregated by component of arresting officer.

METROPOLITAN POLICE DEPARTMENT
of Nashville and Davidson County

			Prior Week	Last Week	Change*	Prior 4Wks	Last 4Wks	Change*	Prior YTD	YTD	Change*	Prior 52Wks	Last 52Wks	Change*
Hermitage Precinct	**Patrol A**	Felony	3	4	33.3%	12	10	-16.7%	75	83	10.7%	194	195	0.5%
		Misdemeanor	5	5	0.0%	10	20	100.0%	164	118	-28.0%	435	339	-22.1%
		Citation	9	4	-55.6%	19	21	10.5%	209	128	-38.8%	558	407	-27.1%
		Subtotal	17	13	-23.5%	41	51	24.4%	448	329	-26.6%	1,187	941	-20.7%
	Patrol B	Felony	4	2	-50.0%	23	24	4.3%	73	117	60.3%	196	189	-3.6%
		Misdemeanor	6	7	16.7%	24	25	4.2%	229	191	-16.6%	591	445	-24.7%
		Citation	12	2	-83.3%	26	28	7.7%	153	170	11.1%	464	324	-30.2%
		Subtotal	22	11	-50.0%	73	77	5.5%	455	478	5.1%	1,251	958	-23.4%
	Patrol C	Felony	3	5	66.7%	14	14	0.0%	62	69	11.3%	181	166	-8.3%
		Misdemeanor	7	6	-14.3%	17	31	82.4%	198	144	-27.3%	629	399	-36.6%
		Citation	9	0	-100.0%	23	23	0.0%	83	88	6.0%	319	189	-40.8%
		Subtotal	19	11	-42.1%	54	68	25.9%	343	301	-12.2%	1,129	754	-33.2%
	Flex A	Felony	0	0	-	0	2	-	10	5	-50.0%	24	12	-50.0%
		Misdemeanor	0	0	-	0	0	-	25	8	-68.0%	54	11	-79.6%
		Citation	0	0	-	2	1	-50.0%	42	4	-90.5%	244	18	-92.6%
		Subtotal	0	0	-	2	3	50.0%	77	17	-77.9%	322	41	-87.3%
	Flex B	Felony	2	0	-100.0%	4	2	-50.0%	28	20	-28.6%	84	58	-31.0%
		Misdemeanor	0	0	-	0	1	-	38	5	-86.8%	174	53	-69.5%
		Citation	0	0	-	2	0	-100.0%	13	12	-7.7%	72	26	-63.9%
		Subtotal	2	0	-100.0%	6	3	-50.0%	79	37	-53.2%	330	137	-58.5%
	Flex C	Felony	0	0	-	0	0	-	3	0	-100.0%	20	4	-80.0%
		Misdemeanor	0	0	-	0	0	-	2	0	-100.0%	46	6	-87.0%
		Citation	0	0	-	0	0	-	5	0	-100.0%	312	2	-99.4%
		Subtotal	0	0	-	0	0	-	10	0	-100.0%	378	12	-96.8%
	CSU	Felony	3	0	-100.0%	0	3	-	18	13	-27.8%	59	36	-39.0%
		Misdemeanor	0	0	-	0	0	-	3	4	33.3%	15	14	-6.7%
		Citation	0	0	-	1	1	0.0%	45	21	-53.3%	145	76	-47.6%
		Subtotal	3	0	-100.0%	1	4	300.0%	66	38	-42.4%	219	126	-42.5%
	Other	Felony	0	0	-	1	0	-100.0%	1	1	0.0%	2	5	150.0%
		Misdemeanor	0	0	-	0	0	-	2	3	50.0%	8	12	50.0%
		Citation	0	0	-	0	0	-	3	1	-66.7%	32	11	-65.6%
		Subtotal	0	0	-	1	0	-100.0%	6	5	-16.7%	42	28	-33.3%
Totals		Felony	15	11	-26.7%	54	55	1.9%	270	308	14.1%	760	665	-12.5%
		Misdemeanor	18	18	0.0%	51	77	51.0%	661	473	-28.4%	1,952	1,279	-34.5%
		Citation	30	6	-80.0%	73	74	1.4%	553	424	-23.3%	2,146	1,053	-50.9%
Precinct Total			63	35	-44.4%	178	206	15.7%	1,484	1,205	-18.8%	4,858	2,997	-38.3%

Physical and Citation Arrests - Adult

Aggregated by component of arresting officer.

METROPOLITAN POLICE DEPARTMENT
of Nashville and Davidson County

			Prior Week	Last Week	Change*	Prior 4Wks	Last 4Wks	Change*	Prior YTD	YTD	Change*	Prior 52Wks	Last 52Wks	Change*
North Precinct	Patrol A	Felony	5	8	60.0%	11	29	163.6%	66	96	45.5%	181	207	14.4%
		Misdemeanor	7	6	-14.3%	16	25	56.3%	165	136	-17.6%	395	377	-4.6%
		Citation	3	1	-66.7%	12	15	25.0%	103	85	-17.5%	258	233	-9.7%
		Subtotal	15	15	0.0%	39	69	76.9%	334	317	-5.1%	834	817	-2.0%
	Patrol B	Felony	5	3	-40.0%	21	20	-4.8%	95	133	40.0%	215	271	26.0%
		Misdemeanor	5	4	-20.0%	23	23	0.0%	259	188	-27.4%	543	492	-9.4%
		Citation	8	0	-100.0%	40	17	-57.5%	131	186	42.0%	358	373	4.2%
		Subtotal	18	7	-61.1%	84	60	-28.6%	485	507	4.5%	1,116	1,136	1.8%
	Patrol C	Felony	5	4	-20.0%	7	17	142.9%	77	64	-16.9%	155	185	19.4%
		Misdemeanor	4	2	-50.0%	16	15	-6.3%	154	119	-22.7%	390	373	-4.4%
		Citation	6	0	-100.0%	7	10	42.9%	59	61	3.4%	163	134	-17.8%
		Subtotal	15	6	-60.0%	30	42	40.0%	290	244	-15.9%	708	692	-2.3%
	Flex A	Felony	1	0	-100.0%	7	7	0.0%	7	29	314.3%	15	44	193.3%
		Misdemeanor	1	0	-100.0%	1	6	500.0%	24	21	-12.5%	61	38	-37.7%
		Citation	2	0	-100.0%	37	10	-73.0%	9	107	>1,000%	32	132	312.5%
		Subtotal	4	0	-100.0%	45	23	-48.9%	40	157	292.5%	108	214	98.1%
	Flex B	Felony	1	0	-100.0%	8	6	-25.0%	29	40	37.9%	62	76	22.6%
		Misdemeanor	0	0	-	5	1	-80.0%	30	22	-26.7%	75	55	-26.7%
		Citation	0	0	-	27	7	-74.1%	24	101	320.8%	112	169	50.9%
		Subtotal	1	0	-100.0%	40	14	-65.0%	83	163	96.4%	249	300	20.5%
	Flex C	Felony	0	0	-	0	0	-	19	0	-100.0%	77	6	-92.2%
		Misdemeanor	0	0	-	0	0	-	13	0	-100.0%	92	6	-93.5%
		Citation	0	0	-	0	0	-	20	0	-100.0%	158	1	-99.4%
		Subtotal	0	0	-	0	0	-	52	0	-100.0%	327	13	-96.0%
	CSU	Felony	0	0	-	0	0	-	15	5	-66.7%	41	19	-53.7%
		Misdemeanor	0	0	-	0	0	-	2	3	50.0%	29	13	-55.2%
		Citation	0	0	-	7	2	-71.4%	59	44	-25.4%	233	131	-43.8%
		Subtotal	0	0	-	7	2	-71.4%	76	52	-31.6%	303	163	-46.2%
	Other	Felony	0	0	-	0	0	-	1	0	-100.0%	4	0	-100.0%
		Misdemeanor	0	0	-	1	0	-100.0%	0	2	-	4	3	-25.0%
		Citation	0	0	-	0	0	-	2	0	-100.0%	4	0	-100.0%
		Subtotal	0	0	-	1	0	-100.0%	3	2	-33.3%	12	3	-75.0%
Totals		Felony	17	15	-11.8%	54	79	46.3%	309	367	18.8%	750	808	7.7%
		Misdemeanor	17	12	-29.4%	62	70	12.9%	647	491	-24.1%	1,589	1,357	-14.6%
		Citation	19	1	-94.7%	130	61	-53.1%	407	584	43.5%	1,318	1,173	-11.0%
Precinct Total			53	28	-47.2%	246	210	-14.6%	1,363	1,442	5.8%	3,657	3,338	-8.7%

Physical and Citation Arrests - Adult

Aggregated by component of arresting officer.

METROPOLITAN POLICE DEPARTMENT

of Nashville and Davidson County

			Prior Week	Last Week	Change*	Prior 4Wks	Last 4Wks	Change*	Prior YTD	YTD	Change*	Prior 52Wks	Last 52Wks	Change*
Madison Precinct	Patrol A	Felony	0	0	-	3	4	33.3%	47	34	-27.7%	109	70	-35.8%
		Misdemeanor	2	4	100.0%	9	10	11.1%	74	66	-10.8%	215	143	-33.5%
		Citation	7	0	-100.0%	12	11	-8.3%	79	78	-1.3%	260	169	-35.0%
		Subtotal	9	4	-55.6%	24	25	4.2%	200	178	-11.0%	584	382	-34.6%
	Patrol B	Felony	3	6	100.0%	16	21	31.3%	75	84	12.0%	172	183	6.4%
		Misdemeanor	4	0	-100.0%	18	17	-5.6%	152	152	0.0%	406	333	-18.0%
		Citation	2	2	0.0%	18	13	-27.8%	151	124	-17.9%	502	308	-38.6%
		Subtotal	9	8	-11.1%	52	51	-1.9%	378	360	-4.8%	1,080	824	-23.7%
	Patrol C	Felony	1	0	-100.0%	6	6	0.0%	43	39	-9.3%	122	89	-27.0%
		Misdemeanor	3	4	33.3%	11	20	81.8%	120	90	-25.0%	386	261	-32.4%
		Citation	0	1	-	3	15	400.0%	32	26	-18.8%	164	82	-50.0%
		Subtotal	4	5	25.0%	20	41	105.0%	195	155	-20.5%	672	432	-35.7%
	Flex A	Felony	0	0	-	1	2	100.0%	25	14	-44.0%	63	42	-33.3%
		Misdemeanor	0	0	-	0	1	-	23	5	-78.3%	60	26	-56.7%
		Citation	1	0	-100.0%	8	4	-50.0%	17	18	5.9%	86	56	-34.9%
		Subtotal	1	0	-100.0%	9	7	-22.2%	65	37	-43.1%	209	124	-40.7%
	Flex B	Felony	5	0	-100.0%	12	7	-41.7%	28	39	39.3%	90	96	6.7%
		Misdemeanor	1	0	-100.0%	3	9	200.0%	79	49	-38.0%	241	168	-30.3%
		Citation	0	0	-	4	2	-50.0%	112	32	-71.4%	656	136	-79.3%
		Subtotal	6	0	-100.0%	19	18	-5.3%	219	120	-45.2%	987	400	-59.5%
	Flex C	Felony	0	0	-	0	0	-	14	0	-100.0%	47	21	-55.3%
		Misdemeanor	0	0	-	0	0	-	29	0	-100.0%	106	44	-58.5%
		Citation	0	0	-	0	0	-	7	0	-100.0%	136	14	-89.7%
		Subtotal	0	0	-	0	0	-	50	0	-100.0%	289	79	-72.7%
	CSU	Felony	0	0	-	0	0	-	9	10	11.1%	20	23	15.0%
		Misdemeanor	0	0	-	0	0	-	7	2	-71.4%	9	10	11.1%
		Citation	0	0	-	0	0	-	40	22	-45.0%	117	71	-39.3%
		Subtotal	0	0	-	0	0	-	56	34	-39.3%	146	104	-28.8%
	Other	Felony	0	0	-	0	0	-	0	0	-	2	0	-100.0%
		Misdemeanor	0	0	-	0	0	-	1	0	-100.0%	2	4	100.0%
		Citation	0	0	-	1	0	-100.0%	1	2	100.0%	1	2	100.0%
		Subtotal	0	0	-	1	0	-100.0%	2	2	0.0%	5	6	20.0%
Totals		Felony	9	6	-33.3%	38	40	5.3%	241	220	-8.7%	625	524	-16.2%
		Misdemeanor	10	8	-20.0%	41	57	39.0%	485	364	-24.9%	1,425	989	-30.6%
		Citation	10	3	-70.0%	46	45	-2.2%	439	302	-31.2%	1,922	838	-56.4%
Precinct Total			29	17	-41.4%	125	142	13.6%	1,165	886	-23.9%	3,972	2,351	-40.8%

Physical and Citation Arrests - Adult

Aggregated by component of arresting officer.

METROPOLITAN POLICE DEPARTMENT
of Nashville and Davidson County

			Prior Week	Last Week	Change*	Prior 4Wks	Last 4Wks	Change*	Prior YTD	YTD	Change*	Prior 52Wks	Last 52Wks	Change*
Midtown Hills Precinct	**Patrol A**	Felony	1	0	-100.0%	3	7	133.3%	33	40	21.2%	65	88	35.4%
		Misdemeanor	4	2	-50.0%	5	9	80.0%	76	55	-27.6%	209	152	-27.3%
		Citation	9	1	-88.9%	15	18	20.0%	111	108	-2.7%	408	207	-49.3%
		Subtotal	14	3	-78.6%	23	34	47.8%	220	203	-7.7%	682	447	-34.5%
	Patrol B	Felony	3	1	-66.7%	10	8	-20.0%	63	61	-3.2%	124	112	-9.7%
		Misdemeanor	3	2	-33.3%	15	17	13.3%	144	120	-16.7%	417	304	-27.1%
		Citation	4	2	-50.0%	15	11	-26.7%	136	117	-14.0%	495	296	-40.2%
		Subtotal	10	5	-50.0%	40	36	-10.0%	343	298	-13.1%	1,036	712	-31.3%
	Patrol C	Felony	2	2	0.0%	4	8	100.0%	38	29	-23.7%	97	103	6.2%
		Misdemeanor	1	1	0.0%	6	6	0.0%	169	77	-54.4%	413	395	-4.4%
		Citation	3	0	-100.0%	6	6	0.0%	55	45	-18.2%	196	193	-1.5%
		Subtotal	6	3	-50.0%	16	20	25.0%	262	151	-42.4%	706	691	-2.1%
	Flex A	Felony	0	0	-	0	0	-	28	0	-100.0%	70	13	-81.4%
		Misdemeanor	0	0	-	0	0	-	28	0	-100.0%	98	12	-87.8%
		Citation	0	0	-	0	0	-	32	0	-100.0%	254	14	-94.5%
		Subtotal	0	0	-	0	0	-	88	0	-100.0%	422	39	-90.8%
	Flex B	Felony	0	0	-	6	4	-33.3%	20	27	35.0%	55	56	1.8%
		Misdemeanor	0	0	-	1	0	-100.0%	59	24	-59.3%	146	68	-53.4%
		Citation	0	0	-	3	3	0.0%	70	21	-70.0%	306	56	-81.7%
		Subtotal	0	0	-	10	7	-30.0%	149	72	-51.7%	507	180	-64.5%
	Flex C	Felony	0	0	-	0	0	-	2	0	-100.0%	23	0	-100.0%
		Misdemeanor	0	0	-	0	0	-	9	0	-100.0%	63	0	-100.0%
		Citation	0	0	-	0	0	-	7	0	-100.0%	73	0	-100.0%
		Subtotal	0	0	-	0	0	-	18	0	-100.0%	159	0	-100.0%
	CSU	Felony	0	0	-	1	0	-100.0%	18	1	-94.4%	39	20	-48.7%
		Misdemeanor	0	0	-	1	0	-100.0%	4	2	-50.0%	17	3	-82.4%
		Citation	0	0	-	2	1	-50.0%	82	9	-89.0%	229	46	-79.9%
		Subtotal	0	0	-	4	1	-75.0%	104	12	-88.5%	285	69	-75.8%
	Other	Felony	0	0	-	2	0	-100.0%	2	2	0.0%	3	9	200.0%
		Misdemeanor	1	0	-100.0%	2	2	0.0%	5	12	140.0%	8	36	350.0%
		Citation	1	0	-100.0%	1	2	100.0%	7	8	14.3%	10	29	190.0%
		Subtotal	2	0	-100.0%	5	4	-20.0%	14	22	57.1%	21	74	252.4%
Totals		Felony	6	3	-50.0%	26	27	3.8%	204	160	-21.6%	476	401	-15.8%
		Misdemeanor	9	5	-44.4%	30	34	13.3%	494	290	-41.3%	1,371	970	-29.2%
		Citation	17	3	-82.4%	42	41	-2.4%	500	308	-38.4%	1,971	841	-57.3%
Precinct Total			32	11	-65.6%	98	102	4.1%	1,198	758	-36.7%	3,818	2,212	-42.1%

Physical and Citation Arrests - Adult

Aggregated by component of arresting officer.

METROPOLITAN POLICE DEPARTMENT
of Nashville and Davidson County

		Prior Week	Last Week	Change*	Prior 4Wks	Last 4Wks	Change*	Prior YTD	YTD	Change*	Prior 52Wks	Last 52Wks	Change*
SID	Felony	11	0	-100.0%	1	13	>1,000%	56	40	-28.6%	110	102	-7.3%
	Misdemeanor	0	0	-	1	1	0.0%	6	5	-16.7%	18	12	-33.3%
	Citation	0	0	-	1	0	-100.0%	66	18	-72.7%	410	61	-85.1%
	Division Total	11	0	-100.0%	3	14	366.7%	128	63	-50.8%	538	175	-67.5%
SOD	Felony	0	0	-	3	4	33.3%	25	22	-12.0%	49	46	-6.1%
(Excludes SRT)	Misdemeanor	3	0	-100.0%	12	11	-8.3%	210	89	-57.6%	522	225	-56.9%
	Citation	21	0	-100.0%	59	80	35.6%	295	286	-3.1%	701	669	-4.6%
	Division Total	24	0	-100.0%	74	95	28.4%	530	397	-25.1%	1,272	940	-26.1%
SRT	Felony	0	0	-	0	0	-	2	3	50.0%	13	5	-61.5%
	Misdemeanor	0	0	-	0	0	-	0	0	-	2	0	-100.0%
	Division Total	0	0	-	0	0	-	2	3	50.0%	15	5	-66.7%
Warrants	Felony	25	25	0.0%	54	109	101.9%	963	646	-32.9%	2,113	1,878	-11.1%
	Misdemeanor	15	22	46.7%	53	62	17.0%	1,213	677	-44.2%	2,867	2,113	-26.3%
	Citation	1	1	0.0%	10	5	-50.0%	32	36	12.5%	67	68	1.5%
	Division Total	41	48	17.1%	117	176	50.4%	2,208	1,359	-38.5%	5,047	4,059	-19.6%
Other	Felony	7	1	-85.7%	29	21	-27.6%	131	130	-0.8%	324	268	-17.3%
Components	Misdemeanor	2	2	0.0%	11	6	-45.5%	127	67	-47.2%	445	202	-54.6%
	Citation	2	0	-100.0%	23	14	-39.1%	199	105	-47.2%	706	287	-59.3%
	Division Total	11	3	-72.7%	63	41	-34.9%	457	302	-33.9%	1,475	757	-48.7%
All	Felony	139	93	-33.1%	385	503	30.6%	3,199	2,800	-12.5%	7,696	6,852	-11.0%
	Misdemeanor	153	138	-9.8%	446	599	34.3%	6,590	4,364	-33.8%	17,592	12,377	-29.6%
	Citation	187	55	-70.6%	699	603	-13.7%	4,942	3,994	-19.2%	17,565	9,665	-45.0%
Grand Total		479	286	-40.3%	1,530	1,705	11.4%	14,731	11,158	-24.3%	42,853	28,894	-32.6%

Information summarized for CompStat week ending 6/6/2020.

* Change for % Served is the difference in percents. Sourced from MNPD ARMS on 6/10/2020 7:11:53 AM. This report is not a count of arrest charges. 1 arrest = 1 body. Adult arrests only.

Arrests categorized by order of seriousness as follows: If an arrest citation is not issued, and any of the charges are felony charges, count the arrest as a felony arrest; if an arrest citation is not issued, and none of the charges are felony charges, count the arrest as a misdemeanor arrest; count all remaining arrests as a citation arrest. Shift / Detail totals are calculated based upon officer assignment for the date when the arrest was made (i.e. if the arresting officer's primary assignment is 'East CSU' for the date when the arrest was made, it will be counted as 1 'East CSU' arrest). Arrests made by officers working Mission 1 duties are counted toward their primary assignment.

Metro citations are not counted in this report, since they are issued for civil matters (i.e. violations of Davidson County Metropolitan Ordinances).

Arrests: Part I, Weapons Law, Drug-Related, DUI, and All Other

Aggregated by component of arresting officer. Includes adult and juvenile arrests.

METROPOLITAN POLICE DEPARTMENT
of Nashville and Davidson County

		Part I Arrests				Weapons Law Violation Arrests				Drug-Related Arrests				DUI Arrests			
		Week	4 Weeks	YTD	52 Weeks	Week	4 Weeks	YTD	52 Weeks	Week	4 Weeks	YTD	52 Weeks	Week	4 Weeks	YTD	52 Weeks
West	Prior	6	27	211	569	0	2	12	31	6	23	75	299	3	4	22	60
	Last	4	19	184	458	0	0	8	28	2	15	86	148	3	11	34	83
	% Change	-33.3 %	-29.6 %	-12.8 %	-19.5 %	0.0 %	-100.0 %	-33.3 %	-9.7 %	-66.7 %	-34.8 %	14.7 %	-50.5 %	0.0 %	175.0 %	54.5 %	38.3 %
East	Prior	15	41	277	710	0	2	38	77	0	12	223	688	1	7	66	139
	Last	7	45	238	570	2	3	16	45	1	11	101	358	0	8	46	113
	% Change	-53.3 %	9.8 %	-14.1 %	-19.7 %	Infinity	50.0 %	-57.9 %	-41.6 %	Infinity	-8.3 %	-54.7 %	-48.0 %	-100.0 %	14.3 %	-30.3 %	-18.7 %
South	Prior	25	71	329	791	4	5	31	92	12	16	357	924	12	27	102	213
	Last	15	84	457	917	0	9	50	105	3	31	229	591	9	42	164	302
	% Change	-40.0 %	18.3 %	38.9 %	15.9 %	-100.0 %	80.0 %	61.3 %	14.1 %	-75.0 %	93.8 %	-35.9 %	-36.0 %	-25.0 %	55.6 %	60.8 %	41.8 %
Central	Prior	9	35	185	468	1	1	16	33	6	33	203	495	0	4	60	106
	Last	6	31	197	486	0	2	26	47	3	15	143	399	0	0	26	81
	% Change	-33.3 %	-11.4 %	6.5 %	3.8 %	-100.0 %	100.0 %	62.5 %	42.4 %	-50.0 %	-54.5 %	-29.6 %	-19.4 %	0.0 %	-100.0 %	-56.7 %	-23.6 %
Hermitage	Prior	20	49	278	787	3	0	22	74	6	19	154	590	8	13	58	167
	Last	9	56	328	712	0	4	27	58	1	15	103	284	3	25	102	206
	% Change	-55.0 %	14.3 %	18.0 %	-9.5 %	-100.0 %	Infinity	22.7 %	-21.6 %	-83.3 %	-21.1 %	-33.1 %	-51.9 %	-62.5 %	92.3 %	75.9 %	23.4 %
North	Prior	12	37	298	723	4	12	21	79	5	81	166	546	4	7	26	53
	Last	9	50	281	675	0	14	61	93	0	29	323	637	2	8	44	77
	% Change	-25.0 %	35.1 %	-5.7 %	-6.6 %	-100.0 %	16.7 %	190.5 %	17.7 %	-100.0 %	-64.2 %	94.6 %	16.7 %	-50.0 %	14.3 %	69.2 %	45.3 %
Madison	Prior	15	41	281	762	0	2	15	51	1	11	101	403	2	4	46	134
	Last	3	52	295	696	0	2	17	41	1	9	78	209	0	9	33	85
	% Change	-80.0 %	26.8 %	5.0 %	-8.7 %	0.0 %	0.0 %	13.3 %	-19.6 %	0.0 %	-18.2 %	-22.8 %	-48.1 %	-100.0 %	125.0 %	-28.3 %	-36.6 %
Midtown Hills	Prior	9	28	240	636	0	2	21	54	1	8	196	625	3	2	58	139
	Last	3	35	205	465	0	4	12	50	1	11	58	212	2	8	38	128
	% Change	-66.7 %	25.0 %	-14.6 %	-26.9 %	0.0 %	100.0 %	-42.9 %	-7.4 %	0.0 %	37.5 %	-70.4 %	-66.1 %	-33.3 %	300.0 %	-34.5 %	-7.9 %
Other	Prior	21	53	575	1,349	6	21	83	198	13	22	276	881	1	8	174	443
	Last	6	58	411	1,136	0	16	100	196	0	28	168	410	0	8	69	183
	% Change	-71.4 %	9.4 %	-28.5 %	-15.8 %	-100.0 %	-23.8 %	20.5 %	-1.0 %	-100.0 %	27.3 %	-39.1 %	-53.5 %	-100.0 %	0.0 %	-60.3 %	-58.7 %
County	Prior	132	382	2,674	6,795	18	47	259	689	50	225	1,751	5,451	34	76	612	1,454
	Last	62	430	2,596	6,115	2	54	317	663	12	164	1,289	3,248	19	119	556	1,258
	% Change	-53.0 %	12.6 %	-2.9 %	-10.0 %	-88.9 %	14.9 %	22.4 %	-3.8 %	-76.0 %	-27.1 %	-26.4 %	-40.4 %	-44.1 %	56.6 %	-9.2 %	-13.5 %

Information summarized for CompStat week ending 06/06/2020.

Sourced from MNPD ARMS on 6/10/2020 7:11:54 AM. This report is not a count of arrest charges. 1 arrest = 1 body. Includes adult and juvenile arrests. Arrests categorized by order of seriousness as follows: if an arrest includes one or more Part I UCR charges, it is counted as a Part I arrest. If an arrest includes one or weapons law violation charges but no Part I charges, it is counted as a weapons law violation arrest. The same hierarchical categorization is applicable for the remaining arrest categories (drug, DUI, and all other arrests).

Arrests: Part I, Weapons Law, Drug-Related, DUI, and All Other

Aggregated by component of arresting officer. Includes adult and juvenile arrests.

METROPOLITAN POLICE DEPARTMENT

of Nashville and Davidson County

		All Other Arrests				Total Arrests			
		Week	4 Weeks	YTD	52 Weeks	Week	4 Weeks	YTD	52 Weeks
West	Prior	10	46	464	1,635	25	102	784	2,594
	Last	11	52	331	858	20	97	643	1,575
	% Change	10.0 %	13.0 %	-28.7 %	-47.5 %	-20.0 %	-4.9 %	-18.0 %	-39.3 %
East	Prior	26	79	992	3,425	42	141	1,596	5,039
	Last	21	99	579	1,574	31	166	980	2,660
	% Change	-19.2 %	25.3 %	-41.6 %	-54.0 %	-26.2 %	17.7 %	-38.6 %	-47.2 %
South	Prior	49	177	1,533	4,134	102	296	2,352	6,154
	Last	40	197	1,407	3,250	67	363	2,307	5,165
	% Change	-18.4 %	11.3 %	-8.2 %	-21.4 %	-34.3 %	22.6 %	-1.9 %	-16.1 %
Central	Prior	43	79	1,530	4,544	59	152	1,994	5,646
	Last	25	106	868	2,754	34	154	1,260	3,767
	% Change	-41.9 %	34.2 %	-43.3 %	-39.4 %	-42.4 %	1.3 %	-36.8 %	-33.3 %
Hermitage	Prior	30	101	1,100	3,652	67	182	1,612	5,270
	Last	25	119	767	2,031	38	219	1,327	3,291
	% Change	-16.7 %	17.8 %	-30.3 %	-44.4 %	-43.3 %	20.3 %	-17.7 %	-37.6 %
North	Prior	30	129	989	2,604	55	266	1,500	4,005
	Last	18	123	862	2,126	29	224	1,571	3,608
	% Change	-40.0 %	-4.7 %	-12.8 %	-18.4 %	-47.3 %	-15.8 %	4.7 %	-9.9 %
Madison	Prior	15	78	807	2,858	33	136	1,250	4,208
	Last	14	82	560	1,537	18	154	983	2,568
	% Change	-6.7 %	5.1 %	-30.6 %	-46.2 %	-45.5 %	13.2 %	-21.4 %	-39.0 %
Midtown Hills	Prior	22	69	818	2,714	35	109	1,333	4,168
	Last	5	48	504	1,553	11	106	817	2,408
	% Change	-77.3 %	-30.4 %	-38.4 %	-42.8 %	-68.6 %	-2.8 %	-38.7 %	-42.2 %
Other	Prior	49	168	2,575	6,298	90	272	3,683	9,169
	Last	45	229	1,526	4,453	51	339	2,274	6,378
	% Change	-8.2 %	36.3 %	-40.7 %	-29.3 %	-43.3 %	24.6 %	-38.3 %	-30.4 %
County	Prior	274	926	10,808	31,864	508	1,656	16,104	46,253
	Last	204	1,055	7,404	20,136	299	1,822	12,162	31,420
	% Change	-25.5 %	13.9 %	-31.5 %	-36.8 %	-41.1 %	10.0 %	-24.5 %	-32.1 %

Information summarized for CompStat week ending 06/06/2020.

Sourced from MNPD ARMS on 6/10/2020 7:11:54 AM. This report is not a count of arrest charges. 1 arrest = 1 body. Includes adult and juvenile arrests. Arrests categorized by order of seriousness as follows: if an arrest includes one or more Part I UCR charges, it is counted as a Part I arrest. If an arrest includes one or weapons law violation charges but no Part I charges, it is counted as a weapons law violation arrest. The same hierarchical categorization is applicable for the remaining arrest categories (drug, DUI, and all other arrests).

Outstanding Warrants: Served

Aggregated by component of arresting officer.

METROPOLITAN POLICE DEPARTMENT

of Nashville and Davidson County

		Rolling Two Week				Rolling Eight Week				YTD				Rolling Twenty-Four Month			
		Prior Week	Last Week	Change	% Change	Prior 4 Weeks	Last 4 Weeks	Change	% Change	Prior YTD	YTD	Change	% Change	Prior 52 Weeks	Last 52 Weeks	Change	% Change
West	Felony	3	6	3	100.0%	12	17	5	41.7%	105	108	3	2.9%	275	261	-14	-5.1%
	Misdemeanor	4	6	2	50.0%	15	25	10	66.7%	254	158	-96	-37.8%	717	428	-289	-40.3%
	Juvenile	0	0	0	-	0	0	0	-	1	0	-1	-100.0%	2	2	0	0.0%
	Subtotal	7	12	5	71.4%	27	42	15	55.6%	360	266	-94	-26.1%	994	691	-303	-30.5%
East	Felony	8	7	-1	-12.5%	32	23	-9	-28.1%	216	170	-46	-21.3%	603	415	-188	-31.2%
	Misdemeanor	19	13	-6	-31.6%	50	55	5	10.0%	570	305	-265	-46.5%	1,556	938	-618	-39.7%
	Juvenile	0	0	0	-	0	0	0	-	10	0	-10	-100.0%	15	5	-10	-66.7%
	Subtotal	27	20	-7	-25.9%	82	78	-4	-4.9%	796	475	-321	-40.3%	2,174	1,358	-816	-37.5%
South	Felony	11	11	0	0.0%	48	37	-11	-22.9%	202	239	37	18.3%	494	582	88	17.8%
	Misdemeanor	23	14	-9	-39.1%	32	67	35	109.4%	540	482	-58	-10.7%	1,468	1,176	-292	-19.9%
	Juvenile	0	0	0	-	0	0	0	-	2	0	-2	-100.0%	7	8	1	14.3%
	Subtotal	34	25	-9	-26.5%	80	104	24	30.0%	744	721	-23	-3.1%	1,969	1,766	-203	-10.3%
Central	Felony	0	0	0	-	21	9	-12	-57.1%	173	114	-59	-34.1%	432	361	-71	-16.4%
	Misdemeanor	8	3	-5	-62.5%	38	19	-19	-50.0%	580	276	-304	-52.4%	1,459	945	-514	-35.2%
	Juvenile	0	0	0	-	0	0	0	-	2	0	-2	-100.0%	6	7	1	16.7%
	Subtotal	8	3	-5	-62.5%	59	28	-31	-52.5%	755	390	-365	-48.3%	1,897	1,313	-584	-30.8%
Hermitage	Felony	7	9	2	28.6%	26	34	8	30.8%	192	215	23	12.0%	553	525	-28	-5.1%
	Misdemeanor	14	12	-2	-14.3%	30	51	21	70.0%	606	393	-213	-35.1%	1,827	1,138	-689	-37.7%
	Juvenile	0	0	0	-	0	0	0	-	3	0	-3	-100.0%	7	5	-2	-28.6%
	Subtotal	21	21	0	0.0%	56	85	29	51.8%	801	608	-193	-24.1%	2,387	1,668	-719	-30.1%
North	Felony	5	20	15	300.0%	43	60	17	39.5%	229	247	18	7.9%	628	613	-15	-2.4%
	Misdemeanor	24	8	-16	-66.7%	61	71	10	16.4%	582	427	-155	-26.6%	1,473	1,288	-185	-12.6%
	Juvenile	0	0	0	-	0	0	0	-	4	0	-4	-100.0%	13	0	-13	-100.0%
	Subtotal	29	28	-1	-3.4%	104	131	27	26.0%	815	674	-141	-17.3%	2,114	1,901	-213	-10.1%
Madison	Felony	8	4	-4	-50.0%	28	33	5	17.9%	205	168	-37	-18.0%	539	389	-150	-27.8%
	Misdemeanor	5	12	7	140.0%	39	49	10	25.6%	491	357	-134	-27.3%	1,405	922	-483	-34.4%
	Juvenile	0	0	0	-	0	0	0	-	2	0	-2	-100.0%	3	1	-2	-66.7%
	Subtotal	13	16	3	23.1%	67	82	15	22.4%	698	525	-173	-24.8%	1,947	1,312	-635	-32.6%
Midtown Hills	Felony	4	4	0	0.0%	10	24	14	140.0%	133	101	-32	-24.1%	282	292	10	3.5%
	Misdemeanor	5	6	1	20.0%	27	31	4	14.8%	387	224	-163	-42.1%	1,039	666	-373	-35.9%
	Juvenile	0	0	0	-	0	0	0	-	6	0	-6	-100.0%	17	8	-9	-52.9%
	Subtotal	9	10	1	11.1%	37	55	18	48.6%	526	325	-201	-38.2%	1,338	966	-372	-27.8%
County	Felony	88	102	14	15.9%	314	414	100	31.8%	3,097	2,539	-558	-18.0%	7,438	6,701	-737	-9.9%
	Misdemeanor	141	106	-35	-24.8%	426	498	72	16.9%	6,472	4,121	-2,351	-36.3%	16,746	11,913	-4,833	-28.9%
	Juvenile	0	0	0	-	0	0	0	-	64	0	-64	-100.0%	137	55	-82	-59.9%
	Total	229	208	-21	-9.2%	740	912	172	23.2%	9,633	6,660	-2,973	-30.9%	24,321	18,669	-5,652	-23.2%

Information summarized for CompStat week ending 6/6/2020.

* Countywide totals include outstanding warrants served by all other divisions. Sourced from MNPD ARMS on 6/10/2020 7:11:54 AM.
Statistics provided above consider 1 count for each outstanding warrant served.

Outstanding Warrants: Attempts/Served

Aggregated by component of arresting officer.

METROPOLITAN POLICE DEPARTMENT

of Nashville and Davidson County

			Prior Week	Last Week	Change*	Prior 4Wks	Last 4Wks	Change*	Prior YTD	Current YTD	Change*	Prior 52Wks	Last 52Wks	Change*
West	Patrol-A	Served	2	1	-50.0 %	13	9	-30.8 %	52	75	44.2 %	165	179	8.5 %
		Attempts	0	0	NaN	6	3	-50.0 %	296	50	-83.1 %	626	152	-75.7 %
		% Served	Infinity	Infinity	NaN	216.7 %	300.0 %	83.3 %	17.6 %	150.0 %	132.4 %	26.4 %	117.8 %	91.4 %
	Patrol-B	Served	2	11	450.0 %	8	21	162.5 %	110	111	0.9 %	272	214	-21.3 %
		Attempts	1	3	200.0 %	14	13	-7.1 %	213	192	-9.9 %	782	359	-54.1 %
		% Served	200.0 %	366.7 %	166.7 %	57.1 %	161.5 %	104.4 %	51.6 %	57.8 %	6.2 %	34.8 %	59.6 %	24.8 %
	Patrol-C	Served	3	0	-100.0 %	4	9	125.0 %	40	47	17.5 %	169	148	-12.4 %
		Attempts	0	0	NaN	4	3	-25.0 %	100	29	-71.0 %	438	130	-70.3 %
		% Served	Infinity	NaN	NaN	100.0 %	300.0 %	200.0 %	40.0 %	162.1 %	122.1 %	38.6 %	113.8 %	75.3 %
	Other	Served	0	0	NaN	2	3	50.0 %	158	33	-79.1 %	388	150	-61.3 %
		Attempts	0	0	NaN	6	0	-100.0 %	622	24	-96.1 %	1,457	217	-85.1 %
		% Served	NaN	NaN	NaN	33.3 %	Infinity	Infinity	25.4 %	137.5 %	112.1 %	26.6 %	69.1 %	42.5 %
	Totals	**Served**	**7**	**12**	**71.4 %**	**27**	**42**	**55.6 %**	**360**	**266**	**-26.1 %**	**994**	**691**	**-30.5 %**
		Attempts	**1**	**3**	**200.0 %**	**30**	**19**	**-36.7 %**	**1,231**	**295**	**-76.0 %**	**3,303**	**858**	**-74.0 %**
		% Served	**700.0 %**	**400.0 %**	**-300.0 %**	**90.0 %**	**221.1 %**	**131.1 %**	**29.2 %**	**90.2 %**	**60.9 %**	**30.1 %**	**80.5 %**	**50.4 %**
East	Patrol-A	Served	7	7	0.0 %	14	23	64.3 %	151	131	-13.2 %	378	290	-23.3 %
		Attempts	2	6	200.0 %	39	26	-33.3 %	455	244	-46.4 %	1,520	614	-59.6 %
		% Served	350.0 %	116.7 %	-233.3 %	35.9 %	88.5 %	52.6 %	33.2 %	53.7 %	20.5 %	24.9 %	47.2 %	22.4 %
	Patrol-B	Served	6	8	33.3 %	16	23	43.8 %	247	127	-48.6 %	611	410	-32.9 %
		Attempts	10	0	-100.0 %	13	34	161.5 %	481	195	-59.5 %	1,538	490	-68.1 %
		% Served	60.0 %	Infinity	Infinity	123.1 %	67.6 %	-55.4 %	51.4 %	65.1 %	13.8 %	39.7 %	83.7 %	43.9 %
	Patrol-C	Served	8	5	-37.5 %	23	16	-30.4 %	162	96	-40.7 %	532	309	-41.9 %
		Attempts	10	0	-100.0 %	9	10	11.1 %	158	94	-40.5 %	666	280	-58.0 %
		% Served	80.0 %	Infinity	Infinity	255.6 %	160.0 %	-95.6 %	102.5 %	102.1 %	-0.4 %	79.9 %	110.4 %	30.5 %
	Other	Served	6	0	-100.0 %	29	16	-44.8 %	236	121	-48.7 %	653	349	-46.6 %
		Attempts	2	0	-100.0 %	26	14	-46.2 %	289	159	-45.0 %	977	388	-60.3 %
		% Served	300.0 %	NaN	NaN	111.5 %	114.3 %	2.7 %	81.7 %	76.1 %	-5.6 %	66.8 %	89.9 %	23.1 %
	Totals	**Served**	**27**	**20**	**-25.9 %**	**82**	**78**	**-4.9 %**	**796**	**475**	**-40.3 %**	**2,174**	**1,358**	**-37.5 %**
		Attempts	**24**	**6**	**-75.0 %**	**87**	**84**	**-3.4 %**	**1,383**	**692**	**-50.0 %**	**4,701**	**1,772**	**-62.3 %**
		% Served	**112.5 %**	**333.3 %**	**220.8 %**	**94.3 %**	**92.9 %**	**-1.4 %**	**57.6 %**	**68.6 %**	**11.1 %**	**46.2 %**	**76.6 %**	**30.4 %**

Outstanding Warrants: Attempts/Served

Aggregated by component of arresting officer.

METROPOLITAN POLICE DEPARTMENT

of Nashville and Davidson County

			Prior Week	Last Week	Change*	Prior 4Wks	Last 4Wks	Change*	Prior YTD	Current YTD	Change*	Prior 52Wks	Last 52Wks	Change*
South	Patrol-A	Served	13	4	-69.2 %	16	23	43.8 %	218	160	-26.6 %	467	465	-0.4 %
		Attempts	9	5	-44.4 %	9	17	88.9 %	218	169	-22.5 %	741	527	-28.9 %
		% Served	144.4 %	80.0 %	-64.4 %	177.8 %	135.3 %	-42.5 %	100.0 %	94.7 %	-5.3 %	63.0 %	88.2 %	25.2 %
	Patrol-B	Served	18	13	-27.8 %	33	54	63.6 %	257	304	18.3 %	731	598	-18.2 %
		Attempts	2	16	700.0 %	3	45	1,400.0 %	179	232	29.6 %	645	442	-31.5 %
		% Served	900.0 %	81.3 %	-818.8 %	1,100.0 %	120.0 %	-980.0 %	143.6 %	131.0 %	-12.5 %	113.3 %	135.3 %	22.0 %
	Patrol-C	Served	2	8	300.0 %	17	24	41.2 %	185	177	-4.3 %	439	413	-5.9 %
		Attempts	0	0	NaN	1	1	0.0 %	101	125	23.8 %	237	248	4.6 %
		% Served	Infinity	Infinity	NaN	1,700.0 %	2,400.0 %	700.0 %	183.2 %	141.6 %	-41.6 %	185.2 %	166.5 %	-18.7 %
	Other	Served	1	0	-100.0 %	14	3	-78.6 %	84	80	-4.8 %	332	290	-12.7 %
		Attempts	0	0	NaN	10	0	-100.0 %	29	100	244.8 %	204	256	25.5 %
		% Served	Infinity	NaN	NaN	140.0 %	Infinity	Infinity	289.7 %	80.0 %	-209.7 %	162.7 %	113.3 %	-49.5 %
	Totals	**Served**	**34**	**25**	**-26.5 %**	**80**	**104**	**30.0 %**	**744**	**721**	**-3.1 %**	**1,969**	**1,766**	**-10.3 %**
		Attempts	**11**	**21**	**90.9 %**	**23**	**63**	**173.9 %**	**527**	**626**	**18.8 %**	**1,827**	**1,473**	**-19.4 %**
		% Served	**309.1 %**	**119.0 %**	**-190.0 %**	**347.8 %**	**165.1 %**	**-182.7 %**	**141.2 %**	**115.2 %**	**-26.0 %**	**107.8 %**	**119.9 %**	**12.1 %**
Central	Patrol-A	Served	4	0	-100.0 %	7	14	100.0 %	140	100	-28.6 %	397	314	-20.9 %
		Attempts	2	0	-100.0 %	0	2	Infinity	107	42	-60.7 %	253	152	-39.9 %
		% Served	200.0 %	NaN	NaN	Infinity	700.0 %	-Infinity	130.8 %	238.1 %	107.3 %	156.9 %	206.6 %	49.7 %
	Patrol-B	Served	2	0	-100.0 %	8	5	-37.5 %	134	110	-17.9 %	343	280	-18.4 %
		Attempts	0	0	NaN	0	0	NaN	192	28	-85.4 %	361	112	-69.0 %
		% Served	Infinity	NaN	NaN	Infinity	Infinity	NaN	69.8 %	392.9 %	323.1 %	95.0 %	250.0 %	155.0 %
	Patrol-C	Served	1	3	200.0 %	26	4	-84.6 %	175	93	-46.9 %	394	290	-26.4 %
		Attempts	1	0	-100.0 %	42	2	-95.2 %	152	121	-20.4 %	810	369	-54.4 %
		% Served	100.0 %	Infinity	Infinity	61.9 %	200.0 %	138.1 %	115.1 %	76.9 %	-38.3 %	48.6 %	78.6 %	29.9 %
	Other	Served	1	0	-100.0 %	18	5	-72.2 %	306	87	-71.6 %	763	429	-43.8 %
		Attempts	0	0	NaN	6	6	0.0 %	366	58	-84.2 %	1,007	283	-71.9 %
		% Served	Infinity	NaN	NaN	300.0 %	83.3 %	-216.7 %	83.6 %	150.0 %	66.4 %	75.8 %	151.6 %	75.8 %
	Totals	**Served**	**8**	**3**	**-62.5 %**	**59**	**28**	**-52.5 %**	**755**	**390**	**-48.3 %**	**1,897**	**1,313**	**-30.8 %**
		Attempts	**3**	**0**	**-100.0 %**	**48**	**10**	**-79.2 %**	**817**	**249**	**-69.5 %**	**2,431**	**916**	**-62.3 %**
		% Served	**266.7 %**	**Infinity**	**Infinity**	**122.9 %**	**280.0 %**	**157.1 %**	**92.4 %**	**156.6 %**	**64.2 %**	**78.0 %**	**143.3 %**	**65.3 %**

Outstanding Warrants: Attempts/Served

Aggregated by component of arresting officer.

METROPOLITAN POLICE DEPARTMENT

of Nashville and Davidson County

			Prior Week	Last Week	Change*	Prior 4Wks	Last 4Wks	Change*	Prior YTD	Current YTD	Change*	Prior 52Wks	Last 52Wks	Change*
Hermitage	Patrol-A	Served	7	8	14.3 %	22	23	4.5 %	202	207	2.5 %	567	564	-0.5 %
		Attempts	0	3	Infinity	1	15	1,400.0 %	151	105	-30.5 %	633	342	-46.0 %
		% Served	Infinity	266.7 %	-Infinity	2,200.0 %	153.3 %	-2,046.7 %	133.8 %	197.1 %	63.4 %	89.6 %	164.9 %	75.3 %
	Patrol-B	Served	7	7	0.0 %	15	29	93.3 %	275	213	-22.5 %	721	530	-26.5 %
		Attempts	9	4	-55.6 %	25	27	8.0 %	278	204	-26.6 %	938	379	-59.6 %
		% Served	77.8 %	175.0 %	97.2 %	60.0 %	107.4 %	47.4 %	98.9 %	104.4 %	5.5 %	76.9 %	139.8 %	63.0 %
	Patrol-C	Served	1	6	500.0 %	18	17	-5.6 %	158	123	-22.2 %	495	332	-32.9 %
		Attempts	1	3	200.0 %	5	11	120.0 %	120	60	-50.0 %	642	154	-76.0 %
		% Served	100.0 %	200.0 %	100.0 %	360.0 %	154.5 %	-205.5 %	131.7 %	205.0 %	73.3 %	77.1 %	215.6 %	138.5 %
	Other	Served	6	0	-100.0 %	1	16	1,500.0 %	166	65	-60.8 %	604	242	-59.9 %
		Attempts	0	0	NaN	5	0	-100.0 %	97	34	-64.9 %	406	201	-50.5 %
		% Served	Infinity	NaN	NaN	20.0 %	Infinity	Infinity	171.1 %	191.2 %	20.0 %	148.8 %	120.4 %	-28.4 %
	Totals	**Served**	**21**	**21**	**0.0 %**	**56**	**85**	**51.8 %**	**801**	**608**	**-24.1 %**	**2,387**	**1,668**	**-30.1 %**
		Attempts	**10**	**10**	**0.0 %**	**36**	**53**	**47.2 %**	**646**	**403**	**-37.6 %**	**2,619**	**1,076**	**-58.9 %**
		% Served	**210.0 %**	**210.0 %**	**0.0 %**	**155.6 %**	**160.4 %**	**4.8 %**	**124.0 %**	**150.9 %**	**26.9 %**	**91.1 %**	**155.0 %**	**63.9 %**
North	Patrol-A	Served	13	17	30.8 %	30	42	40.0 %	214	161	-24.8 %	537	502	-6.5 %
		Attempts	7	1	-85.7 %	26	24	-7.7 %	236	168	-28.8 %	720	428	-40.6 %
		% Served	185.7 %	1,700.0 %	1,514.3 %	115.4 %	175.0 %	59.6 %	90.7 %	95.8 %	5.2 %	74.6 %	117.3 %	42.7 %
	Patrol-B	Served	12	5	-58.3 %	35	54	54.3 %	252	265	5.2 %	586	673	14.8 %
		Attempts	15	0	-100.0 %	65	55	-15.4 %	208	312	50.0 %	761	799	5.0 %
		% Served	80.0 %	Infinity	Infinity	53.8 %	98.2 %	44.3 %	121.2 %	84.9 %	-36.2 %	77.0 %	84.2 %	7.2 %
	Patrol-C	Served	3	6	100.0 %	14	16	14.3 %	176	131	-25.6 %	445	458	2.9 %
		Attempts	0	0	NaN	2	0	-100.0 %	116	38	-67.2 %	416	170	-59.1 %
		% Served	Infinity	Infinity	NaN	700.0 %	Infinity	Infinity	151.7 %	344.7 %	193.0 %	107.0 %	269.4 %	162.4 %
	Other	Served	1	0	-100.0 %	25	19	-24.0 %	173	117	-32.4 %	546	268	-50.9 %
		Attempts	0	0	NaN	7	0	-100.0 %	151	28	-81.5 %	497	124	-75.1 %
		% Served	Infinity	NaN	NaN	357.1 %	Infinity	Infinity	114.6 %	417.9 %	303.3 %	109.9 %	216.1 %	106.3 %
	Totals	**Served**	**29**	**28**	**-3.4 %**	**104**	**131**	**26.0 %**	**815**	**674**	**-17.3 %**	**2,114**	**1,901**	**-10.1 %**
		Attempts	**22**	**1**	**-95.5 %**	**100**	**79**	**-21.0 %**	**711**	**546**	**-23.2 %**	**2,394**	**1,521**	**-36.5 %**
		% Served	**131.8 %**	**2,800.0 %**	**2,668.2 %**	**104.0 %**	**165.8 %**	**61.8 %**	**114.6 %**	**123.4 %**	**8.8 %**	**88.3 %**	**125.0 %**	**36.7 %**

Outstanding Warrants: Attempts/Served

Aggregated by component of arresting officer.

METROPOLITAN POLICE DEPARTMENT

of Nashville and Davidson County

			Prior Week	Last Week	Change*	Prior 4Wks	Last 4Wks	Change*	Prior YTD	Current YTD	Change*	Prior 52Wks	Last 52Wks	Change*
Madison	Patrol-A	Served	1	5	400.0 %	8	9	12.5 %	139	78	-43.9 %	320	180	-43.8 %
		Attempts	1	2	100.0 %	8	32	300.0 %	140	118	-15.7 %	465	215	-53.8 %
		% Served	100.0 %	250.0 %	150.0 %	100.0 %	28.1 %	-71.9 %	99.3 %	66.1 %	-33.2 %	68.8 %	83.7 %	14.9 %
	Patrol-B	Served	5	7	40.0 %	26	37	42.3 %	167	193	15.6 %	504	380	-24.6 %
		Attempts	0	3	Infinity	4	7	75.0 %	112	161	43.8 %	442	226	-48.9 %
		% Served	Infinity	233.3 %	-Infinity	650.0 %	528.6 %	-121.4 %	149.1 %	119.9 %	-29.2 %	114.0 %	168.1 %	54.1 %
	Patrol-C	Served	4	4	0.0 %	10	14	40.0 %	101	126	24.8 %	341	269	-21.1 %
		Attempts	5	9	80.0 %	0	16	Infinity	111	71	-36.0 %	769	140	-81.8 %
		% Served	80.0 %	44.4 %	-35.6 %	Infinity	87.5 %	-Infinity	91.0 %	177.5 %	86.5 %	44.3 %	192.1 %	147.8 %
	Other	Served	3	0	-100.0 %	23	22	-4.3 %	291	128	-56.0 %	782	483	-38.2 %
		Attempts	3	0	-100.0 %	8	7	-12.5 %	480	40	-91.7 %	1,120	486	-56.6 %
		% Served	100.0 %	NaN	NaN	287.5 %	314.3 %	26.8 %	60.6 %	320.0 %	259.4 %	69.8 %	99.4 %	29.6 %
	Totals	**Served**	**13**	**16**	**23.1 %**	**67**	**82**	**22.4 %**	**698**	**525**	**-24.8 %**	**1,947**	**1,312**	**-32.6 %**
		Attempts	**9**	**14**	**55.6 %**	**20**	**62**	**210.0 %**	**843**	**390**	**-53.7 %**	**2,796**	**1,067**	**-61.8 %**
		% Served	**144.4 %**	**114.3 %**	**-30.2 %**	**335.0 %**	**132.3 %**	**-202.7 %**	**82.8 %**	**134.6 %**	**51.8 %**	**69.6 %**	**123.0 %**	**53.3 %**
Midtown Hills	Patrol-A	Served	6	5	-16.7 %	10	27	170.0 %	103	81	-21.4 %	208	232	11.5 %
		Attempts	3	0	-100.0 %	5	4	-20.0 %	77	35	-54.5 %	212	130	-38.7 %
		% Served	200.0 %	Infinity	Infinity	200.0 %	675.0 %	475.0 %	133.8 %	231.4 %	97.7 %	98.1 %	178.5 %	80.3 %
	Patrol-B	Served	3	5	66.7 %	13	18	38.5 %	163	123	-24.5 %	352	296	-15.9 %
		Attempts	1	0	-100.0 %	2	3	50.0 %	39	46	17.9 %	251	98	-61.0 %
		% Served	300.0 %	Infinity	Infinity	650.0 %	600.0 %	-50.0 %	417.9 %	267.4 %	-150.6 %	140.2 %	302.0 %	161.8 %
	Patrol-C	Served	0	0	NaN	2	4	100.0 %	87	46	-47.1 %	254	223	-12.2 %
		Attempts	0	0	NaN	0	3	Infinity	52	20	-61.5 %	352	96	-72.7 %
		% Served	NaN	NaN	NaN	Infinity	133.3 %	-Infinity	167.3 %	230.0 %	62.7 %	72.2 %	232.3 %	160.1 %
	Other	Served	0	0	NaN	12	6	-50.0 %	173	75	-56.6 %	524	215	-59.0 %
		Attempts	0	0	NaN	4	5	25.0 %	207	79	-61.8 %	563	190	-66.3 %
		% Served	NaN	NaN	NaN	300.0 %	120.0 %	-180.0 %	83.6 %	94.9 %	11.4 %	93.1 %	113.2 %	20.1 %
	Totals	**Served**	**9**	**10**	**11.1 %**	**37**	**55**	**48.6 %**	**526**	**325**	**-38.2 %**	**1,338**	**966**	**-27.8 %**
		Attempts	**4**	**0**	**-100.0 %**	**11**	**15**	**36.4 %**	**375**	**180**	**-52.0 %**	**1,378**	**514**	**-62.7 %**
		% Served	**225.0 %**	**Infinity**	**Infinity**	**336.4 %**	**366.7 %**	**30.3 %**	**140.3 %**	**180.6 %**	**40.3 %**	**97.1 %**	**187.9 %**	**90.8 %**

Outstanding Warrants: Attempts/Served

Aggregated by component of arresting officer.

METROPOLITAN POLICE DEPARTMENT

of Nashville and Davidson County

		Prior Week	Last Week	Change*	Prior 4Wks	Last 4Wks	Change*	Prior YTD	Current YTD	Change*	Prior 52Wks	Last 52Wks	Change*
SID	Served	0	0	NaN	0	2	Infinity	44	23	-47.7 %	102	99	-2.9 %
	Attempts	0	0	NaN	0	0	NaN	9	3	-66.7 %	24	20	-16.7 %
	% Served	NaN	NaN	NaN	NaN	Infinity	NaN	488.9 %	766.7 %	277.8 %	425.0 %	495.0 %	70.0 %
SOD	Served	1	0	-100.0 %	4	7	75.0 %	45	57	26.7 %	103	114	10.7 %
	Attempts	0	0	NaN	2	1	-50.0 %	21	19	-9.5 %	42	46	9.5 %
	% Served	Infinity	NaN	NaN	200.0 %	700.0 %	500.0 %	214.3 %	300.0 %	85.7 %	245.2 %	247.8 %	2.6 %
SRT	Served	0	0	NaN	0	0	NaN	24	10	-58.3 %	95	23	-75.8 %
	Attempts	0	0	NaN	10	0	-100.0 %	6	49	716.7 %	131	49	-62.6 %
	% Served	NaN	NaN	NaN	0.0 %	NaN	NaN	400.0 %	20.4 %	-379.6 %	72.5 %	46.9 %	-25.6 %
Warrants	Served	78	70	-10.3 %	204	287	40.7 %	3,720	2,448	-34.2 %	8,391	7,022	-16.3 %
	Attempts	4	1	-75.0 %	8	9	12.5 %	773	424	-45.1 %	2,035	1,321	-35.1 %
	% Served	1,950.0 %	7,000.0 %	5,050.0 %	2,550.0 %	3,188.9 %	638.9 %	481.2 %	577.4 %	96.1 %	412.3 %	531.6 %	119.2 %
Other	Served	2	3	50.0 %	20	11	-45.0 %	305	138	-54.8 %	810	438	-45.9 %
	Attempts	3	0	-100.0 %	11	7	-36.4 %	235	98	-58.3 %	974	596	-38.8 %
	% Served	66.7 %	Infinity	Infinity	181.8 %	157.1 %	-24.7 %	129.8 %	140.8 %	11.0 %	83.2 %	73.5 %	-9.7 %
County Total	**Served**	**229**	**208**	**-9.2 %**	**740**	**912**	**23.2 %**	**9,633**	**6,660**	**-30.9 %**	**24,321**	**18,671**	**-23.2 %**
	Attempts	**91**	**56**	**-38.5 %**	**386**	**402**	**4.1 %**	**7,577**	**3,974**	**-47.6 %**	**24,655**	**11,229**	**-54.5 %**
	% Served	**251.6 %**	**371.4 %**	**119.8 %**	**191.7 %**	**226.9 %**	**35.2 %**	**127.1 %**	**167.6 %**	**40.5 %**	**98.6 %**	**166.3 %**	**67.6 %**

Information summarized for CompStat week ending 6/6/2020.

* Change for % Served is the difference in percents. Sourced from MNPD ARMS on 6/10/2020 7:11:54 AM. Statistics provided above consider 1 count for each outstanding warrant served.

Crooks With Guns / School Zone Report

Aggregated by component of arresting officer.

METROPOLITAN POLICE DEPARTMENT

of Nashville and Davidson County

		Crooks With Guns - Arrests				Drugs in School Zones - Arrests				Drugs in School Zones - Charges			
		YTD	52 Weeks	4 Weeks	Last 4 Wks to Same Period Last Year	YTD	52 Weeks	4 Weeks	Last 4 Wks to Same Period Last Year	YTD	52 Weeks	4 Weeks	Last 4 Wks to Same Period Last Year
West	Prior	7	19	0	1	0	3	0	0	0	4	0	0
	Last	4	16	0	0	0	0	0	0	0	0	0	0
	% Change	-42.9 %	-15.8 %	0.0 %	-100.0 %	0.0 %	-100.0 %	0.0 %	0.0 %	0.0 %	-100.0 %	0.0 %	0.0 %
East	Prior	20	45	0	1	0	4	0	0	0	6	0	0
	Last	2	17	1	1	0	10	0	0	0	13	0	0
	% Change	-90.0 %	-62.2 %	Infinity	0.0 %	0.0 %	150.0 %	0.0 %	0.0 %	0.0 %	116.7 %	0.0 %	0.0 %
South	Prior	19	53	2	2	0	4	0	0	0	4	0	0
	Last	15	40	2	2	0	0	0	0	0	0	0	0
	% Change	-21.1 %	-24.5 %	0.0 %	0.0 %	0.0 %	-100.0 %	0.0 %	0.0 %	0.0 %	-100.0 %	0.0 %	0.0 %
Central	Prior	4	4	0	3	0	1	0	0	0	2	0	0
	Last	5	12	0	0	0	0	0	0	0	0	0	0
	% Change	25.0 %	200.0 %	0.0 %	-100.0 %	0.0 %	-100.0 %	0.0 %	0.0 %	0.0 %	-100.0 %	0.0 %	0.0 %
Hermitage	Prior	12	57	0	2	1	3	0	0	1	3	0	0
	Last	9	24	0	0	2	7	0	0	4	9	0	0
	% Change	-25.0 %	-57.9 %	0.0 %	-100.0 %	100.0 %	133.3 %	0.0 %	0.0 %	300.0 %	200.0 %	0.0 %	0.0 %
North	Prior	14	59	4	5	0	1	0	0	0	1	0	0
	Last	19	43	6	6	1	4	0	0	1	4	0	0
	% Change	35.7 %	-27.1 %	50.0 %	20.0 %	Infinity	300.0 %	0.0 %	0.0 %	Infinity	300.0 %	0.0 %	0.0 %
Madison	Prior	7	25	1	2	0	0	0	0	0	0	0	0
	Last	6	14	0	0	0	0	0	0	0	0	0	0
	% Change	-14.3 %	-44.0 %	-100.0 %	-100.0 %	0.0 %	0.0 %	0.0 %	0.0 %	0.0 %	0.0 %	0.0 %	0.0 %
Midtown Hills	Prior	8	22	0	1	3	5	0	0	5	7	0	0
	Last	4	12	1	1	0	1	0	0	0	1	0	0
	% Change	-50.0 %	-45.5 %	Infinity	0.0 %	-100.0 %	-80.0 %	0.0 %	0.0 %	-100.0 %	-85.7 %	0.0 %	0.0 %
Other	Prior	41	91	6	7	5	7	0	0	5	7	0	0
	Last	42	83	10	10	1	1	0	0	1	1	0	0
	% Change	2.4 %	-8.8 %	66.7 %	42.9 %	-80.0 %	-85.7 %	0.0 %	0.0 %	-80.0 %	-85.7 %	0.0 %	0.0 %
County	Prior	132	375	13	24	9	28	0	0	11	34	0	0
	Last	106	261	20	20	4	23	0	0	6	28	0	0
	% Change	-19.7 %	-30.4 %	53.8 %	-16.7 %	-55.6 %	-17.9 %	0.0 %	0.0 %	-45.5 %	-17.6 %	0.0 %	0.0 %

Information summarized for CompStat week ending 06/06/2020.

Sourced from MNPD ARMS on 6/10/2020 7:11:55 AM. Arrest totals do not count charges. 1 arrest = 1 body.

Juvenile Section

CompStat Weekly Analysis is provided by the Metropolitan Nashville Police Department Crime Analysis Section. This report is intended to be a management and planning tool and does not reflect the official UCR counts for the department.

"Freedom from effort in the present merely means that there has been effort stored up in the past."
- Theodore Roosevelt

Begin Date: 05/31/2020
End Date: 06/06/2020
Week: 23

Juvenile Arrests

Aggregated by component of arresting officer.

METROPOLITAN POLICE DEPARTMENT

of Nashville and Davidson County

		Rolling 2 Weeks				Rolling 8 Weeks				YTD				Rolling 104 Weeks			
		Prior Week	Last Week	Change	Percent Change	Prior 4 Weeks	Last 4 Weeks	Change	Percent Change	Prior YTD	Current YTD	Change	Percent Change	Prior 52 Weeks	Last 52 Weeks	Change	Percent Change
West	Curfew	0	0	0	NaN	4	0	-4	-100.0 %	7	6	-1	-14.3 %	25	27	2	8.0 %
	Truancy	0	0	0	NaN	0	0	0	NaN	5	3	-2	-40.0 %	6	4	-2	-33.3 %
	Other	1	2	1	100.0 %	4	6	2	50.0 %	77	43	-34	-44.2 %	184	98	-86	-46.7 %
	Subtotal	**1**	**2**	**1**	**100.0 %**	**8**	**6**	**-2**	**-25.0 %**	**89**	**52**	**-37**	**-41.6 %**	**215**	**129**	**-86**	**-40.0 %**
East	Curfew	1	0	-1	-100.0 %	0	4	4	Infinity	12	11	-1	-8.3 %	55	41	-14	-25.5 %
	Truancy	0	0	0	NaN	0	0	0	NaN	17	4	-13	-76.5 %	54	25	-29	-53.7 %
	Other	2	0	-2	-100.0 %	11	11	0	0.0 %	126	91	-35	-27.8 %	307	224	-83	-27.0 %
	Subtotal	**3**	**0**	**-3**	**-100.0 %**	**11**	**15**	**4**	**36.4 %**	**155**	**106**	**-49**	**-31.6 %**	**416**	**290**	**-126**	**-30.3 %**
South	Curfew	2	0	-2	-100.0 %	5	9	4	80.0 %	15	36	21	140.0 %	49	84	35	71.4 %
	Truancy	0	0	0	NaN	0	0	0	NaN	12	10	-2	-16.7 %	28	19	-9	-32.1 %
	Other	3	6	3	100.0 %	35	24	-11	-31.4 %	186	174	-12	-6.5 %	375	405	30	8.0 %
	Subtotal	**5**	**6**	**1**	**20.0 %**	**40**	**33**	**-7**	**-17.5 %**	**213**	**220**	**7**	**3.3 %**	**452**	**508**	**56**	**12.4 %**
Central	Curfew	2	0	-2	-100.0 %	0	2	2	Infinity	25	12	-13	-52.0 %	44	30	-14	-31.8 %
	Truancy	0	0	0	NaN	0	0	0	NaN	0	4	4	Infinity	3	4	1	33.3 %
	Other	2	0	-2	-100.0 %	6	5	-1	-16.7 %	48	53	5	10.4 %	102	146	44	43.1 %
	Subtotal	**4**	**0**	**-4**	**-100.0 %**	**6**	**7**	**1**	**16.7 %**	**73**	**69**	**-4**	**-5.5 %**	**149**	**180**	**31**	**20.8 %**
Hermitage	Curfew	0	0	0	NaN	1	2	1	100.0 %	17	10	-7	-41.2 %	70	29	-41	-58.6 %
	Truancy	0	0	0	NaN	0	0	0	NaN	2	6	4	200.0 %	38	11	-27	-71.1 %
	Other	4	3	-1	-25.0 %	3	11	8	266.7 %	109	106	-3	-2.8 %	304	254	-50	-16.4 %
	Subtotal	**4**	**3**	**-1**	**-25.0 %**	**4**	**13**	**9**	**225.0 %**	**128**	**122**	**-6**	**-4.7 %**	**412**	**294**	**-118**	**-28.6 %**
North	Curfew	0	0	0	NaN	3	1	-2	-66.7 %	8	14	6	75.0 %	26	23	-3	-11.5 %
	Truancy	0	0	0	NaN	0	0	0	NaN	5	6	1	20.0 %	13	15	2	15.4 %
	Other	2	1	-1	-50.0 %	17	13	-4	-23.5 %	124	109	-15	-12.1 %	309	232	-77	-24.9 %
	Subtotal	**2**	**1**	**-1**	**-50.0 %**	**20**	**14**	**-6**	**-30.0 %**	**137**	**129**	**-8**	**-5.8 %**	**348**	**270**	**-78**	**-22.4 %**
Madison	Curfew	1	0	-1	-100.0 %	0	1	1	Infinity	16	9	-7	-43.8 %	29	25	-4	-13.8 %
	Truancy	0	0	0	NaN	0	0	0	NaN	6	0	-6	-100.0 %	16	3	-13	-81.3 %
	Other	3	1	-2	-66.7 %	11	11	0	0.0 %	63	88	25	39.7 %	191	189	-2	-1.0 %
	Subtotal	**4**	**1**	**-3**	**-75.0 %**	**11**	**12**	**1**	**9.1 %**	**85**	**97**	**12**	**14.1 %**	**236**	**217**	**-19**	**-8.1 %**
Midtown Hills	Curfew	0	0	0	NaN	0	0	0	NaN	18	1	-17	-94.4 %	43	22	-21	-48.8 %
	Truancy	0	0	0	NaN	0	0	0	NaN	18	4	-14	-77.8 %	44	8	-36	-81.8 %
	Other	3	0	-3	-100.0 %	11	4	-7	-63.6 %	99	54	-45	-45.5 %	263	166	-97	-36.9 %
	Subtotal	**3**	**0**	**-3**	**-100.0 %**	**11**	**4**	**-7**	**-63.6 %**	**135**	**59**	**-76**	**-56.3 %**	**350**	**196**	**-154**	**-44.0 %**
Youth Services	Other	0	0	0	NaN	0	0	0	NaN	0	0	0	NaN	1	0	-1	-100.0 %
	Subtotal	**0**	**0**	**0**	**NaN**	**0**	**0**	**0**	**NaN**	**0**	**0**	**0**	**NaN**	**1**	**0**	**-1**	**-100.0 %**
County*	Curfew	6	0	-6	-100.0 %	13	20	7	53.8 %	124	102	-22	-17.7 %	349	292	-57	-16.3 %
	Truancy	0	0	0	NaN	0	0	0	NaN	74	38	-36	-48.6 %	224	91	-133	-59.4 %
	Other	23	13	-10	-43.5 %	113	97	-16	-14.2 %	1,175	864	-311	-26.5 %	2,827	2,143	-684	-24.2 %
	Total	**29**	**13**	**-16**	**-55.2 %**	**126**	**117**	**-9**	**-7.1 %**	**1,373**	**1,004**	**-369**	**-26.9 %**	**3,400**	**2,526**	**-874**	**-25.7 %**

Information summarized for CompStat week ending 6/6/2020.

* Countywide totals include arrests made by all other divisions. Sourced from MNPD RMS on 6/10/2020 7:11:55 AM. This report does not take into account the number of charges. 1 arrest = 1 body. Curfew arrests include a violation of NCIC 0048 Juvenile, Curfew (TCA 11.28.210). Truancy arrests include a violation of NCIC 5327 Juvenile, Loitering During School Hours (TCA 11.28.080).

Juvenile Victims - Rolling Two Week Analysis

METROPOLITAN POLICE DEPARTMENT
of Nashville and Davidson County

Aggregated by precinct (incident location). Based on date when each incident was reported.

		Homicide	Rape	Robbery	Aggravated Assault	Burglary	Larceny	Motor Vehicle Theft	All Part I Offenses	Sexual Assault	Statuatory Rape	Simple Assault / Intimidation / Stalking	Other Offenses	All Part II Offenses	All Offenses
West	Prior Week	0	0	0	0	0	2	0	2	0	0	0	0	0	2
	CompStat Week	0	1	0	2	0	0	0	3	0	0	1	0	1	4
	% Change	0.0 %	Infinity	0.0 %	Infinity	0.0 %	-100.0 %	0.0 %	50.0 %	0.0 %	0.0 %	Infinity	0.0 %	Infinity	100.0 %
East	Prior Week	0	0	0	3	0	0	0	3	0	0	2	1	3	6
	CompStat Week	0	0	0	0	0	1	0	1	0	0	1	0	1	2
	% Change	0.0 %	0.0 %	0.0 %	-100.0 %	0.0 %	Infinity	0.0 %	-66.7 %	0.0 %	0.0 %	-50.0 %	-100.0 %	-66.7 %	-66.7 %
South	Prior Week	0	0	0	3	0	0	0	3	1	0	1	4	6	9
	CompStat Week	0	0	0	6	0	0	0	6	1	0	6	4	11	17
	% Change	0.0 %	0.0 %	0.0 %	100.0 %	0.0 %	0.0 %	0.0 %	100.0 %	0.0 %	0.0 %	500.0 %	0.0 %	83.3 %	88.9 %
Hermitage	Prior Week	0	2	1	1	0	2	0	6	2	0	3	3	8	14
	CompStat Week	0	0	0	0	0	1	0	1	1	0	5	1	7	8
	% Change	0.0 %	-100.0 %	-100.0 %	-100.0 %	0.0 %	-50.0 %	0.0 %	-83.3 %	-50.0 %	0.0 %	66.7 %	-66.7 %	-12.5 %	-42.9 %
North	Prior Week	0	0	0	0	0	1	0	1	1	1	4	1	7	8
	CompStat Week	0	0	0	1	0	1	0	2	0	0	2	1	3	5
	% Change	0.0 %	0.0 %	0.0 %	Infinity	0.0 %	0.0 %	0.0 %	100.0 %	-100.0 %	-100.0 %	-50.0 %	0.0 %	-57.1 %	-37.5 %
Madison	Prior Week	0	0	0	0	0	0	0	0	0	0	1	1	2	2
	CompStat Week	0	0	0	0	0	0	0	0	0	0	2	0	2	2
	% Change	0.0 %	0.0 %	0.0 %	0.0 %	0.0 %	0.0 %	0.0 %	0.0 %	0.0 %	0.0 %	100.0 %	-100.0 %	0.0 %	0.0 %
Midtown Hills	Prior Week	0	0	0	1	0	0	0	1	0	0	2	0	2	3
	CompStat Week	0	0	0	0	0	0	0	0	0	1	0	2	3	3
	% Change	0.0 %	0.0 %	0.0 %	-100.0 %	0.0 %	0.0 %	0.0 %	-100.0 %	0.0 %	Infinity	-100.0 %	Infinity	50.0 %	0.0 %
Not Validated	Prior Week	0	0	0	0	0	0	0	0	0	0	0	2	2	2
	CompStat Week	0	0	0	0	0	0	0	0	0	0	0	0	0	0
	% Change	0.0 %	0.0 %	0.0 %	0.0 %	0.0 %	0.0 %	0.0 %	0.0 %	0.0 %	0.0 %	0.0 %	-100.0 %	-100.0 %	-100.0 %
County	Prior Week	0	2	1	8	0	5	0	16	4	1	13	12	30	46
	CompStat Week	0	1	0	9	0	3	0	13	2	1	17	8	28	41
	% Change	0.0 %	-50.0 %	-100.0 %	12.5 %	0.0 %	-40.0 %	0.0 %	-18.8 %	-50.0 %	0.0 %	30.8 %	-33.3 %	-6.7 %	-10.9 %

Prior Week **Begin Date** 05/24/2020 **End Date** 05/30/2020

CompStat Week **Begin Date** 05/31/2020 **End Date** 06/06/2020

* Countywide totals include arrests made by all other divisions. Sourced from MNPD RMS on 6/10/2020 7:11:55 AM. This report does not take into account the number of charges. 1 arrest = 1 body. Curfew arrests include a violation of NCIC 0048 Juvenile, Curfew (TCA 11.28.210). Truancy arrests include a violation of NCIC 5327 Juvenile, Loitering During School Hours (TCA 11.28.080).

Juvenile Victims - Rolling Eight Week Analysis

METROPOLITAN POLICE DEPARTMENT
of Nashville and Davidson County

Aggregated by precinct (incident location). Based on date when each incident was reported.

		Homicide	Rape	Robbery	Aggravated Assault	Burglary	Larceny	Motor Vehicle Theft	All Part I Offenses	Sexual Assault	Statuatory Rape	Simple Assault / Intimidation / Stalking	Other Offenses	All Part II Offenses	All Offenses
West	Prior 4 Weeks	0	1	0	3	0	1	0	5	1	0	6	4	11	16
	Last 4 Weeks	0	1	0	3	0	2	0	6	0	0	5	1	6	12
	% Change	0.0 %	0.0 %	0.0 %	0.0 %	0.0 %	100.0 %	0.0 %	20.0 %	-100.0 %	0.0 %	-16.7 %	-75.0 %	-45.5 %	-25.0 %
East	Prior 4 Weeks	0	0	0	4	0	1	0	5	0	0	8	0	8	13
	Last 4 Weeks	0	2	1	8	1	2	1	15	0	0	8	2	10	25
	% Change	0.0 %	Infinity	Infinity	100.0 %	Infinity	100.0 %	Infinity	200.0 %	0.0 %	0.0 %	0.0 %	Infinity	25.0 %	92.3 %
South	Prior 4 Weeks	0	1	3	12	0	4	0	20	4	1	12	5	22	42
	Last 4 Weeks	0	2	0	12	1	1	0	16	3	2	12	14	31	47
	% Change	0.0 %	100.0 %	-100.0 %	0.0 %	Infinity	-75.0 %	0.0 %	-20.0 %	-25.0 %	100.0 %	0.0 %	180.0 %	40.9 %	11.9 %
Central	Prior 4 Weeks	0	0	0	0	0	0	0	0	0	0	1	0	1	1
	Last 4 Weeks	0	0	0	0	0	0	0	0	0	0	0	0	0	0
	% Change	0.0 %	0.0 %	0.0 %	0.0 %	0.0 %	0.0 %	0.0 %	0.0 %	0.0 %	0.0 %	-100.0 %	0.0 %	-100.0 %	-100.0 %
Hermitage	Prior 4 Weeks	0	1	0	10	0	0	0	11	4	0	9	8	21	32
	Last 4 Weeks	0	3	1	8	0	4	0	16	3	1	13	8	25	41
	% Change	0.0 %	200.0 %	Infinity	-20.0 %	0.0 %	Infinity	0.0 %	45.5 %	-25.0 %	Infinity	44.4 %	0.0 %	19.0 %	28.1 %
North	Prior 4 Weeks	0	1	0	5	0	1	1	8	2	0	5	0	7	15
	Last 4 Weeks	0	0	0	7	0	2	0	9	1	1	10	4	16	25
	% Change	0.0 %	-100.0 %	0.0 %	40.0 %	0.0 %	100.0 %	-100.0 %	12.5 %	-50.0 %	Infinity	100.0 %	Infinity	128.6 %	66.7 %
Madison	Prior 4 Weeks	0	1	2	9	1	2	0	15	2	0	10	3	15	30
	Last 4 Weeks	0	0	3	3	0	4	0	10	1	0	8	1	10	20
	% Change	0.0 %	-100.0 %	50.0 %	-66.7 %	-100.0 %	100.0 %	0.0 %	-33.3 %	-50.0 %	0.0 %	-20.0 %	-66.7 %	-33.3 %	-33.3 %
Midtown Hills	Prior 4 Weeks	0	0	3	1	3	1	0	8	0	0	7	5	12	20
	Last 4 Weeks	0	0	0	1	1	0	0	2	0	3	4	7	14	16
	% Change	0.0 %	0.0 %	-100.0 %	0.0 %	-66.7 %	-100.0 %	0.0 %	-75.0 %	0.0 %	Infinity	-42.9 %	40.0 %	16.7 %	-20.0 %
Not Validated	Prior 4 Weeks	0	0	0	0	0	0	0	0	0	0	0	1	1	1
	Last 4 Weeks	0	0	0	0	0	0	0	0	0	0	0	2	2	2
	% Change	0.0 %	0.0 %	0.0 %	0.0 %	0.0 %	0.0 %	0.0 %	0.0 %	0.0 %	0.0 %	0.0 %	100.0 %	100.0 %	100.0 %
County	Prior 4 Weeks	0	5	8	44	4	10	1	72	13	1	58	26	98	170
	Last 4 Weeks	0	8	5	42	3	15	1	74	8	7	60	39	114	188
	% Change	0.0 %	60.0 %	-37.5 %	-4.5 %	-25.0 %	50.0 %	0.0 %	2.8 %	-38.5 %	600.0 %	3.4 %	50.0 %	16.3 %	10.6 %

Prior 4 Weeks **Begin Date** 04/12/2020 **End Date** 05/09/2020

Last 4 Weeks **Begin Date** 05/10/2020 **End Date** 06/06/2020

* Countywide totals include arrests made by all other divisions. Sourced from MNPD RMS on 6/10/2020 7:11:55 AM. This report does not take into account the number of charges. 1 arrest = 1 body. Curfew arrests include a violation of NCIC 0048 Juvenile, Curfew (TCA 11.28.210). Truancy arrests include a violation of NCIC 5327 Juvenile, Loitering During School Hours (TCA 11.28.080).

Juvenile Victims - Year-to-Date Analysis

METROPOLITAN POLICE DEPARTMENT
of Nashville and Davidson County

Aggregated by precinct (incident location). Based on date when each incident was reported.

		Homicide	Rape	Robbery	Aggravated Assault	Burglary	Larceny	Motor Vehicle Theft	All Part I Offenses	Sexual Assault	Statuatory Rape	Simple Assault / Intimidation / Stalking	Other Offenses	All Part II Offenses	All Offenses
West	Prior YTD	0	6	1	11	3	6	1	28	10	2	49	11	72	100
	YTD	0	6	2	14	3	4	0	29	6	1	27	13	47	76
	% Change	0.0 %	0.0 %	100.0 %	27.3 %	0.0 %	-33.3 %	-100.0 %	3.6 %	-40.0 %	-50.0 %	-44.9 %	18.2 %	-34.7 %	-24.0 %
East	Prior YTD	0	10	10	40	2	16	0	78	8	2	93	21	124	202
	YTD	0	7	6	29	4	8	1	55	5	0	64	23	92	147
	% Change	0.0 %	-30.0 %	-40.0 %	-27.5 %	100.0 %	-50.0 %	Infinity	-29.5 %	-37.5 %	-100.0 %	-31.2 %	9.5 %	-25.8 %	-27.2 %
South	Prior YTD	0	18	18	38	10	49	2	135	23	8	170	51	252	387
	YTD	2	16	16	45	2	23	0	104	20	3	100	52	175	279
	% Change	Infinity	-11.1 %	-11.1 %	18.4 %	-80.0 %	-53.1 %	-100.0 %	-23.0 %	-13.0 %	-62.5 %	-41.2 %	2.0 %	-30.6 %	-27.9 %
Central	Prior YTD	0	1	0	0	0	5	0	6	2	0	10	1	13	19
	YTD	0	0	0	0	0	3	0	3	2	0	10	1	13	16
	% Change	0.0 %	-100.0 %	0.0 %	0.0 %	0.0 %	-40.0 %	0.0 %	-50.0 %	0.0 %	0.0 %	0.0 %	0.0 %	0.0 %	-15.8 %
Hermitage	Prior YTD	0	17	11	41	3	24	0	96	17	5	80	30	132	228
	YTD	0	19	4	51	7	14	0	95	19	6	84	47	156	251
	% Change	0.0 %	11.8 %	-63.6 %	24.4 %	133.3 %	-41.7 %	0.0 %	-1.0 %	11.8 %	20.0 %	5.0 %	56.7 %	18.2 %	10.1 %
North	Prior YTD	0	12	8	50	11	15	1	97	13	4	99	46	162	259
	YTD	1	10	7	54	0	13	1	86	8	1	58	26	93	179
	% Change	Infinity	-16.7 %	-12.5 %	8.0 %	-100.0 %	-13.3 %	0.0 %	-11.3 %	-38.5 %	-75.0 %	-41.4 %	-43.5 %	-42.6 %	-30.9 %
Madison	Prior YTD	0	7	7	42	3	10	1	70	9	1	69	23	102	172
	YTD	1	6	8	31	3	16	0	65	6	2	51	21	80	145
	% Change	Infinity	-14.3 %	14.3 %	-26.2 %	0.0 %	60.0 %	-100.0 %	-7.1 %	-33.3 %	100.0 %	-26.1 %	-8.7 %	-21.6 %	-15.7 %
Midtown Hills	Prior YTD	0	4	10	15	8	11	0	48	11	1	74	16	102	150
	YTD	0	9	7	6	4	11	0	37	7	3	58	26	94	131
	% Change	0.0 %	125.0 %	-30.0 %	-60.0 %	-50.0 %	0.0 %	0.0 %	-22.9 %	-36.4 %	200.0 %	-21.6 %	62.5 %	-7.8 %	-12.7 %
Not Validated	Prior YTD	0	0	0	0	0	0	0	0	0	0	0	0	0	0
	YTD	0	0	0	0	0	0	0	0	0	0	0	3	3	3
	% Change	0.0 %	0.0 %	0.0 %	0.0 %	0.0 %	0.0 %	0.0 %	0.0 %	0.0 %	0.0 %	0.0 %	Infinity	Infinity	Infinity
County	Prior YTD	0	75	65	237	40	136	5	558	93	23	644	199	959	1,517
	YTD	4	73	50	230	23	92	2	474	73	16	452	212	753	1,227
	% Change	Infinity	-2.7 %	-23.1 %	-3.0 %	-42.5 %	-32.4 %	-60.0 %	-15.1 %	-21.5 %	-30.4 %	-29.8 %	6.5 %	-21.5 %	-19.1 %

Prior YTD **Begin Date** 01/01/2019 **End Date** 06/06/2019

YTD **Begin Date** 01/01/2020 **End Date** 06/06/2020

* Countywide totals include arrests made by all other divisions. Sourced from MNPD RMS on 6/10/2020 7:11:55 AM. This report does not take into account the number of charges. 1 arrest = 1 body. Curfew arrests include a violation of NCIC 0048 Juvenile, Curfew (TCA 11.28.210). Truancy arrests include a violation of NCIC 5327 Juvenile, Loitering During School Hours (TCA 11.28.080).

Juvenile Victims

METROPOLITAN POLICE DEPARTMENT
of Nashville and Davidson County

Aggregated by precinct (incident location). Based on date when each incident was reported.

		Rolling 2 Weeks				Rolling 8 Weeks				YTD				Rolling 104 Weeks			
		Prior Week	Last Week	Change	Percent Change	Prior 4 Weeks	Last 4 Weeks	Change	Percent Change	Prior YTD	Current YTD	Change	Percent Change	Prior 52 Weeks	Last 52 Weeks	Change	Percent Change
West	Part I-Violent	0	3	3	Infinity	4	4	0	0.0 %	18	22	4	22.2 %	58	49	-9	-15.5 %
	Part I-Property	2	0	-2	-100.0 %	1	2	1	100.0 %	10	7	-3	-30.0 %	22	32	10	45.5 %
	Part II	0	1	1	Infinity	11	6	-5	-45.5 %	72	47	-25	-34.7 %	189	127	-62	-32.8 %
	Subtotal	**2**	**4**	**2**	**100.0 %**	**16**	**12**	**-4**	**-25.0 %**	**100**	**76**	**-24**	**-24.0 %**	**269**	**208**	**-61**	**-22.7 %**
East	Part I-Violent	3	0	-3	-100.0 %	4	11	7	175.0 %	60	42	-18	-30.0 %	116	119	3	2.6 %
	Part I-Property	0	1	1	Infinity	1	4	3	300.0 %	18	13	-5	-27.8 %	43	36	-7	-16.3 %
	Part II	3	1	-2	-66.7 %	8	10	2	25.0 %	124	92	-32	-25.8 %	268	252	-16	-6.0 %
	Subtotal	**6**	**2**	**-4**	**-66.7 %**	**13**	**25**	**12**	**92.3 %**	**202**	**147**	**-55**	**-27.2 %**	**427**	**407**	**-20**	**-4.7 %**
South	Part I-Violent	3	6	3	100.0 %	16	14	-2	-12.5 %	74	79	5	6.8 %	205	207	2	1.0 %
	Part I-Property	0	0	0	NaN	4	2	-2	-50.0 %	61	25	-36	-59.0 %	111	97	-14	-12.6 %
	Part II	6	11	5	83.3 %	22	31	9	40.9 %	252	175	-77	-30.6 %	470	445	-25	-5.3 %
	Subtotal	**9**	**17**	**8**	**88.9 %**	**42**	**47**	**5**	**11.9 %**	**387**	**279**	**-108**	**-27.9 %**	**786**	**749**	**-37**	**-4.7 %**
Central	Part I-Violent	0	0	0	NaN	0	0	0	NaN	1	0	-1	-100.0 %	6	9	3	50.0 %
	Part I-Property	0	0	0	NaN	0	0	0	NaN	5	3	-2	-40.0 %	12	13	1	8.3 %
	Part II	0	0	0	NaN	1	0	-1	-100.0 %	13	13	0	0.0 %	43	31	-12	-27.9 %
	Subtotal	**0**	**0**	**0**	**NaN**	**1**	**0**	**-1**	**-100.0 %**	**19**	**16**	**-3**	**-15.8 %**	**61**	**53**	**-8**	**-13.1 %**
Hermitage	Part I-Violent	4	0	-4	-100.0 %	11	12	1	9.1 %	69	74	5	7.2 %	160	180	20	12.5 %
	Part I-Property	2	1	-1	-50.0 %	0	4	4	Infinity	27	21	-6	-22.2 %	73	55	-18	-24.7 %
	Part II	8	7	-1	-12.5 %	21	25	4	19.0 %	132	156	24	18.2 %	316	379	63	19.9 %
	Subtotal	**14**	**8**	**-6**	**-42.9 %**	**32**	**41**	**9**	**28.1 %**	**228**	**251**	**23**	**10.1 %**	**549**	**614**	**65**	**11.8 %**
North	Part I-Violent	0	1	1	Infinity	6	7	1	16.7 %	70	72	2	2.9 %	186	142	-44	-23.7 %
	Part I-Property	1	1	0	0.0 %	2	2	0	0.0 %	27	14	-13	-48.1 %	59	45	-14	-23.7 %
	Part II	7	3	-4	-57.1 %	7	16	9	128.6 %	162	93	-69	-42.6 %	352	242	-110	-31.3 %
	Subtotal	**8**	**5**	**-3**	**-37.5 %**	**15**	**25**	**10**	**66.7 %**	**259**	**179**	**-80**	**-30.9 %**	**597**	**429**	**-168**	**-28.1 %**
Madison	Part I-Violent	0	0	0	NaN	12	6	-6	-50.0 %	56	46	-10	-17.9 %	133	96	-37	-27.8 %
	Part I-Property	0	0	0	NaN	3	4	1	33.3 %	14	19	5	35.7 %	43	44	1	2.3 %
	Part II	2	2	0	0.0 %	15	10	-5	-33.3 %	102	80	-22	-21.6 %	271	161	-110	-40.6 %
	Subtotal	**2**	**2**	**0**	**0.0 %**	**30**	**20**	**-10**	**-33.3 %**	**172**	**145**	**-27**	**-15.7 %**	**447**	**301**	**-146**	**-32.7 %**
Midtown Hills	Part I-Violent	1	0	-1	-100.0 %	4	1	-3	-75.0 %	29	22	-7	-24.1 %	72	73	1	1.4 %
	Part I-Property	0	0	0	NaN	4	1	-3	-75.0 %	19	15	-4	-21.1 %	41	57	16	39.0 %
	Part II	2	3	1	50.0 %	12	14	2	16.7 %	102	94	-8	-7.8 %	206	216	10	4.9 %
	Subtotal	**3**	**3**	**0**	**0.0 %**	**20**	**16**	**-4**	**-20.0 %**	**150**	**131**	**-19**	**-12.7 %**	**319**	**346**	**27**	**8.5 %**
County*	Part I-Violent	11	10	-1	-9.1 %	57	55	-2	-3.5 %	377	357	-20	-5.3 %	936	875	-61	-6.5 %
	Part I-Property	5	3	-2	-40.0 %	15	19	4	26.7 %	181	117	-64	-35.4 %	404	379	-25	-6.2 %
	Part II	28	28	0	0.0 %	97	112	15	15.5 %	959	750	-209	-21.8 %	2,115	1,853	-262	-12.4 %
	Total	**44**	**41**	**-3**	**-6.8 %**	**169**	**186**	**17**	**10.1 %**	**1,517**	**1,224**	**-293**	**-19.3 %**	**3,455**	**3,107**	**-348**	**-10.1 %**

Information summarized for CompStat week ending 06/06/2020.

Sourced from MNPD ARMS on 6/10/2020 7:11:55 AM. The figures above were sourced from incident reports using NIBRS definitions and reporting guidelines, based on the date when the crime was reported. This report is intended to be a management and planning tool and does not reflect the official NIBRS counts for the department. Incidents where a location is unknown or unspecified are included in the countywide totals. 'Unknown' refers to records in which the address is listed as 'Unknown' on the incident report. 'Not Validated' refers to records that were entered in with an invalid addresses.

Efficiencies Section

CompStat Weekly Analysis is provided by the Metropolitan Nashville Police Department Crime Analysis Section. This report is intended to be a management and planning tool and does not reflect the official UCR counts for the department.

"Freedom from effort in the present merely means that there has been effort stored up in the past."
- Theodore Roosevelt

Begin Date: 05/31/2020
End Date: 06/06/2020
Week: 23

Self Initiated CAD

Aggregated by component of officer initiating call.

METROPOLITAN POLICE DEPARTMENT

of Nashville and Davidson County

		Rolling Two Week				Rolling Eight Week				YTD				Rolling Twenty-Four Month			
		Prior Week	Last Week	Change	Percent Change	Prior 4 Weeks	Last 4 Weeks	Change	Percent Change	Prior YTD	Current YTD	Change	Percent Change	Prior 52 Weeks	Last 52 Weeks	Change	Percent Change
West	Vehicle Stop	61	6	-55	-90.2 %	73	145	72	98.6 %	906	663	-243	-26.8 %	11,197	1,240	-9,957	-88.9 %
	Business Check	418	304	-114	-27.3 %	1,979	1,444	-535	-27.0 %	21,559	9,226	-12,333	-57.2 %	46,548	22,187	-24,361	-52.3 %
	All Other SI	170	121	-49	-28.8 %	795	641	-154	-19.4 %	8,269	4,967	-3,302	-39.9 %	18,521	12,056	-6,465	-34.9 %
	Subtotal	**649**	**431**	**-218**	**-33.6 %**	**2,847**	**2,230**	**-617**	**-21.7 %**	**30,734**	**14,856**	**-15,878**	**-51.7 %**	**76,266**	**35,483**	**-40,783**	**-53.5 %**
East	Vehicle Stop	49	16	-33	-67.3 %	131	173	42	32.1 %	2,638	1,123	-1,515	-57.4 %	15,215	3,180	-12,035	-79.1 %
	Business Check	158	86	-72	-45.6 %	1,001	670	-331	-33.1 %	7,056	5,358	-1,698	-24.1 %	18,165	10,698	-7,467	-41.1 %
	All Other SI	394	314	-80	-20.3 %	2,125	1,759	-366	-17.2 %	10,293	11,951	1,658	16.1 %	19,717	24,899	5,182	26.3 %
	Subtotal	**601**	**416**	**-185**	**-30.8 %**	**3,257**	**2,602**	**-655**	**-20.1 %**	**19,987**	**18,432**	**-1,555**	**-7.8 %**	**53,097**	**38,777**	**-14,320**	**-27.0 %**
South	Vehicle Stop	79	51	-28	-35.4 %	230	299	69	30.0 %	2,152	2,777	625	29.0 %	10,162	5,602	-4,560	-44.9 %
	Business Check	150	101	-49	-32.7 %	980	592	-388	-39.6 %	3,798	5,196	1,398	36.8 %	9,250	8,283	-967	-10.5 %
	All Other SI	218	167	-51	-23.4 %	1,081	960	-121	-11.2 %	8,688	8,288	-400	-4.6 %	18,862	18,251	-611	-3.2 %
	Subtotal	**447**	**319**	**-128**	**-28.6 %**	**2,291**	**1,851**	**-440**	**-19.2 %**	**14,638**	**16,261**	**1,623**	**11.1 %**	**38,274**	**32,136**	**-6,138**	**-16.0 %**
Central	Vehicle Stop	32	11	-21	-65.6 %	72	73	1	1.4 %	1,746	1,386	-360	-20.6 %	7,264	4,213	-3,051	-42.0 %
	Business Check	587	408	-179	-30.5 %	3,867	2,451	-1,416	-36.6 %	15,167	16,544	1,377	9.1 %	34,128	30,093	-4,035	-11.8 %
	All Other SI	267	253	-14	-5.2 %	1,242	1,223	-19	-1.5 %	9,723	10,391	668	6.9 %	18,514	24,260	5,746	31.0 %
	Subtotal	**886**	**672**	**-214**	**-24.2 %**	**5,181**	**3,747**	**-1,434**	**-27.7 %**	**26,636**	**28,321**	**1,685**	**6.3 %**	**59,906**	**58,566**	**-1,340**	**-2.2 %**
Hermitage	Vehicle Stop	87	26	-61	-70.1 %	267	307	40	15.0 %	1,933	1,404	-529	-27.4 %	12,620	3,513	-9,107	-72.2 %
	Business Check	189	93	-96	-50.8 %	1,223	844	-379	-31.0 %	7,261	5,826	-1,435	-19.8 %	17,700	11,029	-6,671	-37.7 %
	All Other SI	618	344	-274	-44.3 %	2,887	2,476	-411	-14.2 %	8,519	13,869	5,350	62.8 %	18,566	26,327	7,761	41.8 %
	Subtotal	**894**	**463**	**-431**	**-48.2 %**	**4,377**	**3,627**	**-750**	**-17.1 %**	**17,713**	**21,099**	**3,386**	**19.1 %**	**48,886**	**40,869**	**-8,017**	**-16.4 %**
North	Vehicle Stop	31	5	-26	-83.9 %	317	119	-198	-62.5 %	1,514	1,755	241	15.9 %	6,514	3,932	-2,582	-39.6 %
	Business Check	34	33	-1	-2.9 %	467	245	-222	-47.5 %	3,971	2,420	-1,551	-39.1 %	13,715	5,993	-7,722	-56.3 %
	All Other SI	173	107	-66	-38.2 %	787	545	-242	-30.7 %	6,423	4,033	-2,390	-37.2 %	13,971	11,354	-2,617	-18.7 %
	Subtotal	**238**	**145**	**-93**	**-39.1 %**	**1,571**	**909**	**-662**	**-42.1 %**	**11,908**	**8,208**	**-3,700**	**-31.1 %**	**34,200**	**21,279**	**-12,921**	**-37.8 %**
Madison	Vehicle Stop	32	11	-21	-65.6 %	102	112	10	9.8 %	1,218	962	-256	-21.0 %	7,544	2,734	-4,810	-63.8 %
	Business Check	90	153	63	70.0 %	950	589	-361	-38.0 %	10,614	5,750	-4,864	-45.8 %	22,650	16,410	-6,240	-27.5 %
	All Other SI	240	180	-60	-25.0 %	888	929	41	4.6 %	4,190	5,272	1,082	25.8 %	9,262	10,555	1,293	14.0 %
	Subtotal	**362**	**344**	**-18**	**-5.0 %**	**1,940**	**1,630**	**-310**	**-16.0 %**	**16,022**	**11,984**	**-4,038**	**-25.2 %**	**39,456**	**29,699**	**-9,757**	**-24.7 %**
Midtown Hills	Vehicle Stop	27	8	-19	-70.4 %	109	87	-22	-20.2 %	1,499	986	-513	-34.2 %	8,968	2,935	-6,033	-67.3 %
	Business Check	813	612	-201	-24.7 %	5,400	4,221	-1,179	-21.8 %	14,300	16,249	1,949	13.6 %	27,942	27,374	-568	-2.0 %
	All Other SI	235	155	-80	-34.0 %	1,252	991	-261	-20.8 %	9,610	7,361	-2,249	-23.4 %	19,228	18,871	-357	-1.9 %
	Subtotal	**1,075**	**775**	**-300**	**-27.9 %**	**6,761**	**5,299**	**-1,462**	**-21.6 %**	**25,409**	**24,596**	**-813**	**-3.2 %**	**56,138**	**49,180**	**-6,958**	**-12.4 %**
County*	Vehicle Stop	677	145	-532	-78.6 %	2,016	2,323	307	15.2 %	20,484	15,592	-4,892	-23.9 %	97,041	37,736	-59,305	-61.1 %
	Business Check	2,759	1,904	-855	-31.0 %	17,455	12,110	-5,345	-30.6 %	88,885	74,237	-14,648	-16.5 %	200,310	146,370	-53,940	-26.9 %
	All Other SI	2,944	2,044	-900	-30.6 %	13,582	11,726	-1,856	-13.7 %	84,787	81,097	-3,690	-4.4 %	178,335	183,492	5,157	2.9 %
	Total	**6,380**	**4,093**	**-2,287**	**-35.8 %**	**33,053**	**26,159**	**-6,894**	**-20.9 %**	**194,156**	**170,926**	**-23,230**	**-12.0 %**	**475,686**	**367,598**	**-108,088**	**-22.7 %**

Information summarized for CompStat week ending 6/6/2020.

* Countywide totals include CFS with unknown locations. Sourced from MNPD ARMS on 6/10/2020 7:11:55 AM. 'Vehicle Stops' refer to 10-93 calls. 'Business Checks' refer to 10-96 calls. Only includes calls initiated by an officer (call type 2 or 3). Excludes CFS with a disposition code of 6 or 11.

Dispatched Calls for Service

Aggregated by component of officer responding to call.

METROPOLITAN POLICE DEPARTMENT
of Nashville and Davidson County

		Rolling 2 Weeks				Rolling 8 Weeks				YTD				Rolling 104 Weeks			
		Prior Week	Last Week	Change	Percent Change	Prior 4 Weeks	Last 4 Weeks	Change	Percent Change	Prior YTD	Current YTD	Change	Percent Change	Prior 52 Weeks	Last 52 Weeks	Change	Percent Change
West	Part I	75	107	32	42.7 %	332	350	18	5.4 %	2,923	2,254	-669	-22.9 %	7,228	6,598	-630	-8.7 %
	Vehicle Crash	25	28	3	12.0 %	97	112	15	15.5 %	1,220	809	-411	-33.7 %	2,872	2,430	-442	-15.4 %
	All Other CFS	198	256	58	29.3 %	942	868	-74	-7.9 %	5,377	5,128	-249	-4.6 %	13,055	12,495	-560	-4.3 %
	Subtotal	**298**	**391**	**93**	**31.2 %**	**1,371**	**1,330**	**-41**	**-3.0 %**	**9,520**	**8,191**	**-1,329**	**-14.0 %**	**23,155**	**21,523**	**-1,632**	**-7.0 %**
East	Part I	63	58	-5	-7.9 %	257	221	-36	-14.0 %	2,362	1,949	-413	-17.5 %	6,238	5,308	-930	-14.9 %
	Vehicle Crash	25	29	4	16.0 %	80	114	34	42.5 %	749	594	-155	-20.7 %	1,831	1,671	-160	-8.7 %
	All Other CFS	258	253	-5	-1.9 %	923	991	68	7.4 %	5,354	5,264	-90	-1.7 %	13,340	12,989	-351	-2.6 %
	Subtotal	**346**	**340**	**-6**	**-1.7 %**	**1,260**	**1,326**	**66**	**5.2 %**	**8,465**	**7,807**	**-658**	**-7.8 %**	**21,409**	**19,968**	**-1,441**	**-6.7 %**
South	Part I	137	144	7	5.1 %	608	536	-72	-11.8 %	4,389	3,715	-674	-15.4 %	10,725	10,004	-721	-6.7 %
	Vehicle Crash	59	69	10	16.9 %	225	242	17	7.6 %	2,373	1,771	-602	-25.4 %	5,496	5,199	-297	-5.4 %
	All Other CFS	431	443	12	2.8 %	1,881	1,758	-123	-6.5 %	10,004	9,596	-408	-4.1 %	23,328	22,931	-397	-1.7 %
	Subtotal	**627**	**656**	**29**	**4.6 %**	**2,714**	**2,536**	**-178**	**-6.6 %**	**16,766**	**15,082**	**-1,684**	**-10.0 %**	**39,549**	**38,134**	**-1,415**	**-3.6 %**
Central	Part I	42	45	3	7.1 %	91	148	57	62.6 %	1,570	949	-621	-39.6 %	3,952	3,186	-766	-19.4 %
	Vehicle Crash	15	15	0	0.0 %	26	68	42	161.5 %	975	534	-441	-45.2 %	2,317	1,796	-521	-22.5 %
	All Other CFS	121	143	22	18.2 %	437	481	44	10.1 %	4,920	3,571	-1,349	-27.4 %	12,086	9,937	-2,149	-17.8 %
	Subtotal	**178**	**203**	**25**	**14.0 %**	**554**	**697**	**143**	**25.8 %**	**7,465**	**5,054**	**-2,411**	**-32.3 %**	**18,355**	**14,919**	**-3,436**	**-18.7 %**
Hermitage	Part I	125	128	3	2.4 %	416	468	52	12.5 %	3,601	3,021	-580	-16.1 %	9,070	8,282	-788	-8.7 %
	Vehicle Crash	42	60	18	42.9 %	168	214	46	27.4 %	1,918	1,400	-518	-27.0 %	4,495	4,007	-488	-10.9 %
	All Other CFS	408	456	48	11.8 %	1,638	1,726	88	5.4 %	9,331	8,934	-397	-4.3 %	22,064	21,249	-815	-3.7 %
	Subtotal	**575**	**644**	**69**	**12.0 %**	**2,222**	**2,408**	**186**	**8.4 %**	**14,850**	**13,355**	**-1,495**	**-10.1 %**	**35,629**	**33,538**	**-2,091**	**-5.9 %**
North	Part I	97	100	3	3.1 %	348	402	54	15.5 %	2,924	2,286	-638	-21.8 %	7,464	6,436	-1,028	-13.8 %
	Vehicle Crash	31	34	3	9.7 %	101	144	43	42.6 %	1,191	873	-318	-26.7 %	2,776	2,434	-342	-12.3 %
	All Other CFS	334	292	-42	-12.6 %	1,154	1,271	117	10.1 %	7,194	6,843	-351	-4.9 %	17,395	16,889	-506	-2.9 %
	Subtotal	**462**	**426**	**-36**	**-7.8 %**	**1,603**	**1,817**	**214**	**13.3 %**	**11,309**	**10,002**	**-1,307**	**-11.6 %**	**27,635**	**25,759**	**-1,876**	**-6.8 %**
Madison	Part I	99	62	-37	-37.4 %	248	302	54	21.8 %	2,079	1,815	-264	-12.7 %	5,266	4,886	-380	-7.2 %
	Vehicle Crash	33	21	-12	-36.4 %	101	129	28	27.7 %	940	752	-188	-20.0 %	2,177	2,035	-142	-6.5 %
	All Other CFS	264	213	-51	-19.3 %	922	1,003	81	8.8 %	5,186	5,442	256	4.9 %	12,731	12,502	-229	-1.8 %
	Subtotal	**396**	**296**	**-100**	**-25.3 %**	**1,271**	**1,434**	**163**	**12.8 %**	**8,205**	**8,009**	**-196**	**-2.4 %**	**20,174**	**19,423**	**-751**	**-3.7 %**
Midtown Hills	Part I	105	91	-14	-13.3 %	377	436	59	15.6 %	3,358	2,923	-435	-13.0 %	8,583	8,282	-301	-3.5 %
	Vehicle Crash	38	45	7	18.4 %	118	170	52	44.1 %	2,245	1,366	-879	-39.2 %	5,275	4,413	-862	-16.3 %
	All Other CFS	248	270	22	8.9 %	1,117	1,071	-46	-4.1 %	6,983	6,522	-461	-6.6 %	16,675	16,481	-194	-1.2 %
	Subtotal	**391**	**406**	**15**	**3.8 %**	**1,612**	**1,677**	**65**	**4.0 %**	**12,586**	**10,811**	**-1,775**	**-14.1 %**	**30,533**	**29,176**	**-1,357**	**-4.4 %**
County*	Part I	921	896	-25	-2.7 %	3,292	3,467	175	5.3 %	25,582	21,514	-4,068	-15.9 %	63,038	59,658	-3,380	-5.4 %
	Vehicle Crash	274	306	32	11.7 %	932	1,211	279	29.9 %	12,068	8,271	-3,797	-31.5 %	28,146	24,786	-3,360	-11.9 %
	All Other CFS	2,439	2,501	62	2.5 %	9,868	9,894	26	0.3 %	58,545	54,822	-3,723	-6.4 %	139,461	134,825	-4,636	-3.3 %
	Total	**3,634**	**3,703**	**69**	**1.9 %**	**14,092**	**14,572**	**480**	**3.4 %**	**96,195**	**84,607**	**-11,588**	**-12.0 %**	**230,645**	**219,269**	**-11,376**	**-4.9 %**

Information summarized for CompStat week ending 6/6/2020.

* Countywide totals include CFS with unknown locations. 'Part I CFS' refer to dispatched CAD calls with a ten code of 50, 51, 52, 53, 54, 57, 70, 71, 72, 67, or 1000. 'Vehicle Crash CFS' refer to dispatched CAD calls with a ten code of 45 or 46. Only includes calls initiated by the citizenry (call type 0 or 1). Report only includes CFS with ten codes 10 through 89 and all thousand codes. Excludes CFS with a disposition code of 6 or 11.

Vehicle Stop Analysis (Form 252)

Aggregated by component of officer making stop.

METROPOLITAN POLICE DEPARTMENT

of Nashville and Davidson County

		Rolling Two Week				Rolling Eight Week				YTD				Rolling Twenty-Four Month			
		Prior Week	Last Week	Change	% Change	Prior 4 Weeks	Last 4 Weeks	Change	% Change	Prior YTD	YTD	Change	% Change	Prior 52 Weeks	Last 52 Weeks	Change	% Change
West	Vehicle Stops	55	6	-49	-89.1%	64	134	70	109.4%	1,325	667	-658	-49.7%	13,719	1,340	-12,379	-90.2%
	Warnings Issued	92.7 %	100.0 %	7.3 %		85.9 %	90.3 %	4.4 %		86.3 %	87.7 %	1.4 %		90.6 %	83.9 %	-6.7 %	
	Arrests Made	3	0	-3	-100.0%	6	8	2	33.3%	48	44	-4	-8.3%	577	85	-492	-85.3%
East	Vehicle Stops	50	20	-30	-60.0%	145	190	45	31.0%	2,889	1,189	-1,700	-58.8%	16,568	3,585	-12,983	-78.4%
	Warnings Issued	70.0 %	65.0 %	-5.0 %		77.2 %	74.2 %	-3.0 %		82.5 %	76.8 %	-5.7 %		85.4 %	76.6 %	-8.8 %	
	Arrests Made	6	5	-1	-16.7%	14	23	9	64.3%	217	106	-111	-51.2%	1,344	311	-1,033	-76.9%
South	Vehicle Stops	93	59	-34	-36.6%	302	396	94	31.1%	3,811	3,919	108	2.8%	14,029	8,596	-5,433	-38.7%
	Warnings Issued	45.2 %	59.3 %	14.2 %		52.0 %	54.0 %	2.1 %		51.5 %	61.5 %	10.1 %		66.0 %	54.9 %	-11.1 %	
	Arrests Made	25	12	-13	-52.0%	54	78	24	44.4%	393	434	41	10.4%	1,320	902	-418	-31.7%
Central	Vehicle Stops	36	11	-25	-69.4%	76	74	-2	-2.6%	2,226	1,459	-767	-34.5%	9,967	4,613	-5,354	-53.7%
	Warnings Issued	86.1 %	81.8 %	-4.3 %		72.4 %	75.7 %	3.3 %		62.8 %	74.4 %	11.6 %		63.0 %	69.2 %	6.2 %	
	Arrests Made	3	1	-2	-66.7%	12	7	-5	-41.7%	155	106	-49	-31.6%	617	317	-300	-48.6%
Hermitage	Vehicle Stops	87	23	-64	-73.6%	275	297	22	8.0%	2,821	1,427	-1,394	-49.4%	15,189	4,175	-11,014	-72.5%
	Warnings Issued	63.2 %	82.6 %	19.4 %		69.1 %	64.6 %	-4.4 %		64.8 %	72.0 %	7.2 %		75.2 %	62.0 %	-13.1 %	
	Arrests Made	11	1	-10	-90.9%	25	28	3	12.0%	264	127	-137	-51.9%	1,333	349	-984	-73.8%
North	Vehicle Stops	20	5	-15	-75.0%	253	84	-169	-66.8%	1,189	1,623	434	36.5%	7,263	3,576	-3,687	-50.8%
	Warnings Issued	75.0 %	100.0 %	25.0 %		79.4 %	77.4 %	-2.1 %		85.1 %	79.8 %	-5.3 %		82.8 %	80.6 %	-2.1 %	
	Arrests Made	0	0	0	-	39	9	-30	-76.9%	89	255	166	186.5%	534	474	-60	-11.2%
Madison	Vehicle Stops	37	7	-30	-81.1%	142	175	33	23.2%	1,493	1,185	-308	-20.6%	8,589	3,390	-5,199	-60.5%
	Warnings Issued	73.0 %	71.4 %	-1.5 %		56.3 %	49.7 %	-6.6 %		62.0 %	63.5 %	1.5 %		71.2 %	64.3 %	-6.9 %	
	Arrests Made	4	1	-3	-75.0%	9	11	2	22.2%	165	92	-73	-44.2%	1,174	241	-933	-79.5%
Midtown Hills	Vehicle Stops	28	8	-20	-71.4%	195	93	-102	-52.3%	2,108	1,456	-652	-30.9%	11,626	4,003	-7,623	-65.6%
	Warnings Issued	89.3 %	75.0 %	-14.3 %		52.3 %	78.5 %	26.2 %		68.1 %	60.7 %	-7.4 %		74.2 %	68.7 %	-5.5 %	
	Arrests Made	1	0	-1	-100.0%	10	4	-6	-60.0%	126	54	-72	-57.1%	836	200	-636	-76.1%
SOD	Vehicle Stops	236	3	-233	-98.7%	544	805	261	48.0%	6,857	3,892	-2,965	-43.2%	15,786	11,310	-4,476	-28.4%
	Warnings Issued	27.5 %	100.0 %	72.5 %		27.4 %	28.7 %	1.3 %		40.9 %	32.4 %	-8.5 %		41.6 %	31.0 %	-10.6 %	
	Arrests Made	24	0	-24	-100.0%	57	84	27	47.4%	339	306	-33	-9.7%	758	715	-43	-5.7%
Other	Vehicle Stops	27	0	-27	-100.0%	28	92	64	228.6%	1,342	596	-746	-55.6%	4,914	1,581	-3,333	-67.8%
	Warnings Issued	85.2 %	NaN	NaN		75.0 %	91.3 %	16.3 %		82.5 %	84.1 %	1.6 %		82.1 %	83.6 %	1.5 %	
	Arrests Made	4	0	-4	-100.0%	6	6	0	0.0%	119	50	-69	-58.0%	576	110	-466	-80.9%
Total	Vehicle Stops	669	142	-527	-78.8%	2,024	2,340	316	15.6%	26,061	17,413	-8,648	-33.2%	117,650	46,169	-71,481	-60.8%
	Warnings Issued	55.2 %	71.1 %	16.0 %		55.4 %	54.0 %	-1.4 %		61.4 %	61.5 %	0.2 %		72.2 %	58.5 %	-13.6 %	
	Arrests Made	81	20	-61	-75.3%	232	258	26	11.2%	1,915	1,574	-341	-17.8%	9,069	3,704	-5,365	-59.2%

Information summarized for CompStat week ending 06/06/2020.

Sourced from MNPD ARMS on 6/10/2020 7:11:56 AM. The figures above were sourced from MNPD's Vehicle Stop (Form 252) Database. Vehicle stop totals count all reports electronically entered via AFR. Hardcopy reports not entered into ARMS will affect accuracy of totals. This report is intended to be a management and planning tool and does not reflect the official vehicle stop counts for the department.

Field Interview Report (Form 114)

Aggregated by component of officer conducting interview.

METROPOLITAN POLICE DEPARTMENT
of Nashville and Davidson County

		Rolling Two Week				Rolling Eight Week				YTD				Rolling Twenty-Four Month			
		Prior Week	Last Week	Change	% Change	Prior 4 Weeks	Last 4 Weeks	Change	% Change	Prior YTD	YTD	Change	% Change	Prior 52 Weeks	Last 52 Weeks	Change	% Change
West	Field Interview	37	32	-5	-13.5%	77	89	12	15.6%	352	380	28	8.0%	1,164	731	-433	-37.2%
	Arrest Made	0	0	0	-	9	3	-6	-66.7%	53	42	-11	-20.8%	191	102	-89	-46.6%
East	Field Interview	11	4	-7	-63.6%	45	32	-13	-28.9%	403	249	-154	-38.2%	1,545	617	-928	-60.1%
	Arrest Made	0	0	0	-	2	1	-1	-50.0%	58	22	-36	-62.1%	270	80	-190	-70.4%
South	Field Interview	16	14	-2	-12.5%	69	48	-21	-30.4%	332	343	11	3.3%	1,226	695	-531	-43.3%
	Arrest Made	2	1	-1	-50.0%	5	3	-2	-40.0%	31	37	6	19.4%	130	69	-61	-46.9%
Central	Field Interview	8	2	-6	-75.0%	52	24	-28	-53.8%	550	313	-237	-43.1%	1,656	804	-852	-51.4%
	Arrest Made	4	0	-4	-100.0%	6	6	0	0.0%	72	45	-27	-37.5%	293	105	-188	-64.2%
Hermitage	Field Interview	13	11	-2	-15.4%	77	61	-16	-20.8%	360	314	-46	-12.8%	1,677	678	-999	-59.6%
	Arrest Made	0	0	0	-	7	2	-5	-71.4%	48	28	-20	-41.7%	254	66	-188	-74.0%
North	Field Interview	3	2	-1	-33.3%	34	14	-20	-58.8%	159	163	4	2.5%	644	420	-224	-34.8%
	Arrest Made	0	0	0	-	8	1	-7	-87.5%	23	18	-5	-21.7%	68	41	-27	-39.7%
Madison	Field Interview	1	3	2	200.0%	19	31	12	63.2%	183	181	-2	-1.1%	789	369	-420	-53.2%
	Arrest Made	1	0	-1	-100.0%	3	8	5	166.7%	24	36	12	50.0%	135	62	-73	-54.1%
Midtown	Field Interview	2	0	-2	-100.0%	51	20	-31	-60.8%	190	175	-15	-7.9%	778	373	-405	-52.1%
Hills	Arrest Made	0	0	0	-	4	4	0	0.0%	8	16	8	100.0%	99	36	-63	-63.6%
SID	Field Interview	2	1	-1	-50.0%	24	14	-10	-41.7%	148	119	-29	-19.6%	243	147	-96	-39.5%
	Arrest Made	0	1	1	-	2	2	0	0.0%	11	9	-2	-18.2%	37	18	-19	-51.4%
SOD	Field Interview	0	0	0	-	2	0	-2	-100.0%	1	7	6	600.0%	11	10	-1	-9.1%
	Arrest Made	0	0	0	-	0	0	0	-	0	0	0	-	2	1	-1	-50.0%
Other	Field Interview	6	6	0	0.0%	11	16	5	45.5%	114	78	-36	-31.6%	474	166	-308	-65.0%
	Arrest Made	2	1	-1	-50.0%	3	3	0	0.0%	32	11	-21	-65.6%	125	26	-99	-79.2%
County	Field Interview	99	75	-24	-24.2%	461	349	-112	-24.3%	2,792	2,322	-470	-16.8%	10,207	5,010	-5,197	-50.9%
	Arrest Made	9	3	-6	-66.7%	49	33	-16	-32.7%	360	264	-96	-26.7%	1,604	606	-998	-62.2%

Information summarized for CompStat week ending 06/06/2020.

Sourced from MNPD ARMS on 6/10/2020 7:11:56 AM. The numbers above are sourced from MNPD's Field Interview (Form 114) Database. This report includes all FI types (field interviews, terry stops, and homeless welfare checks). "Arrest Made" indicates that an individual in the FI database was also arrested. For an arrest to be counted, the Form 114 complaint number must match a Form 106 Arrest Report, Form 106A State Misdemeanor Citation Report, or Form 219 Juvenile Citation incident number and the master name record must match in each as well. This report is intended to be a management and planning tool and does not reflect official counts for the department.

County Efficiency Charts

METROPOLITAN POLICE DEPARTMENT
of Nashville and Davidson County

Summarized by CompStat week for past eight weeks.
Aggregated by component of officer initiating call / arresting officer.

All Self-Initiated CAD - 52wk Avg: 7,068

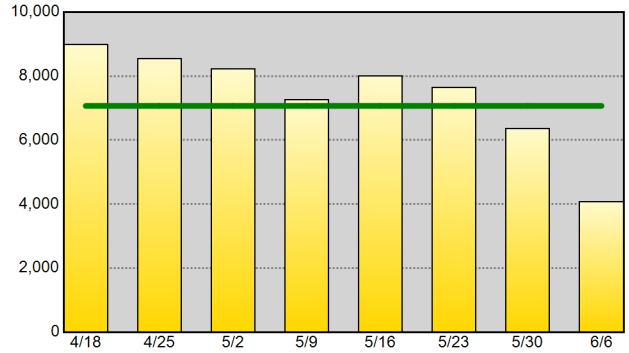

Self-Initiated Terry Stops - 52wk Avg: 78

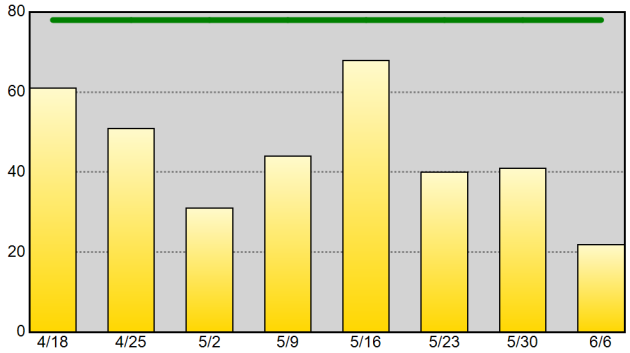

Self-Initiated Vehicle Stops (10-93) - 52wk Avg: 726

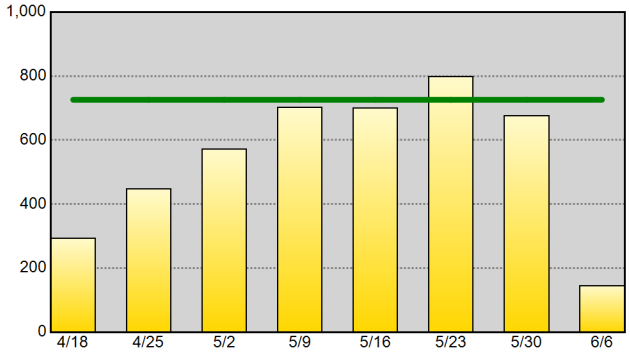

Self-Initiated Business Checks (10-96) - 52wk Avg: 2,814

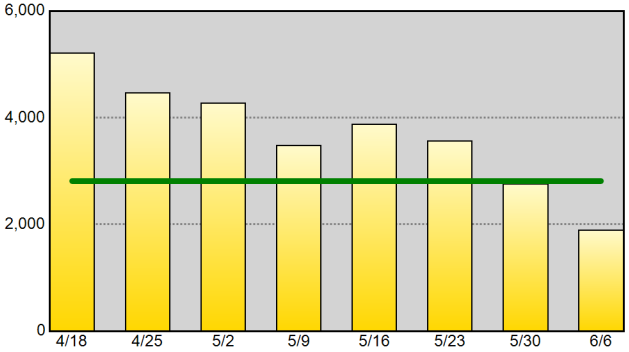

Self-Initiated Community Policing (10-15) - 52wk Avg: 1,069

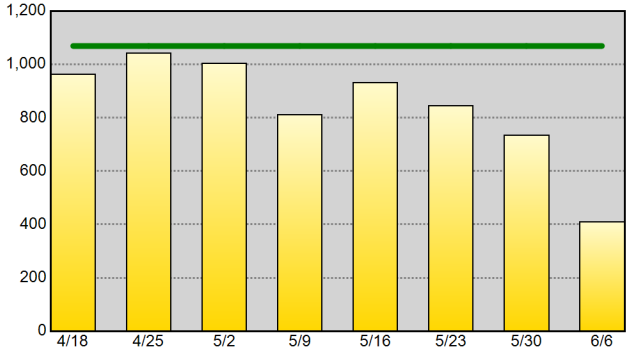

Self-Initiated Criminal Vice Activity (10-78) - 52wk Avg: 28

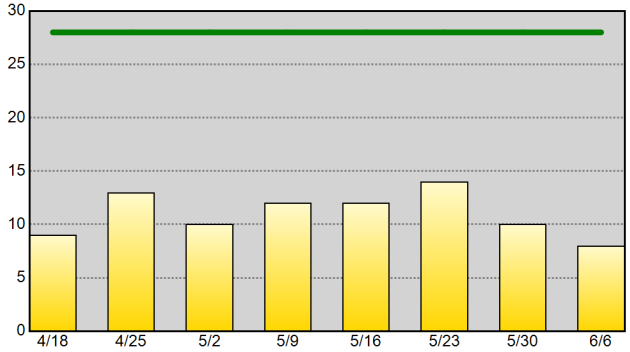

Part I Arrests - 52wk Avg: 117

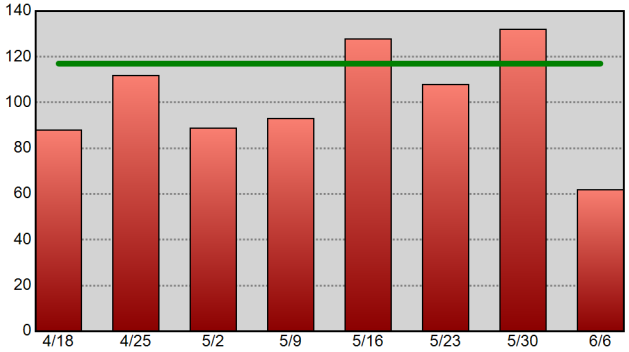

Drug-Related Arrests - 52wk Avg: 70

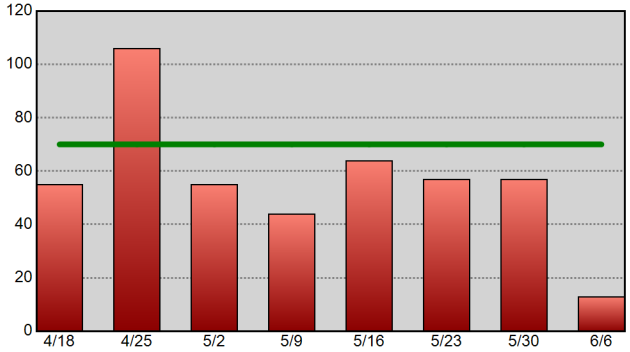

Warrants Served - 52wk Avg: 358

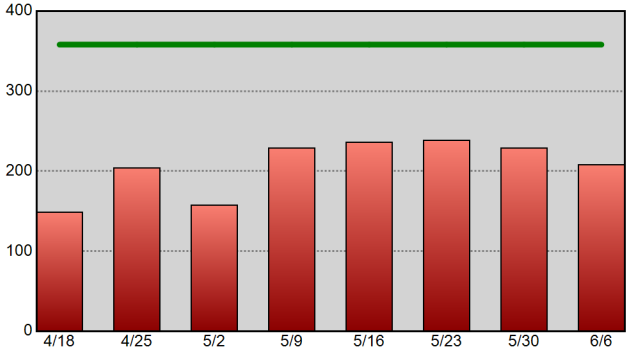

Information summarized for CompStat week ending 6/6/2020. The horizontal line on each chart represents the data set's 52-week weekly average.

Sourced from MNPD ARMS on 6/10/2020 7:11:56 AM. CAD reports only include calls initiated by an officer (call type 2 or 3). Excludes CFS with a disposition code of 6 or 11. Arrest reports do not take into account the number of charges. 1 arrest = 1 body.

West Precinct Precinct Efficiency Charts

METROPOLITAN POLICE DEPARTMENT
of Nashville and Davidson County

Summarized by CompStat week for past eight weeks.
Aggregated by component of officer initiating call / arresting officer.

All Self-Initiated CAD - 52wk Avg: 656

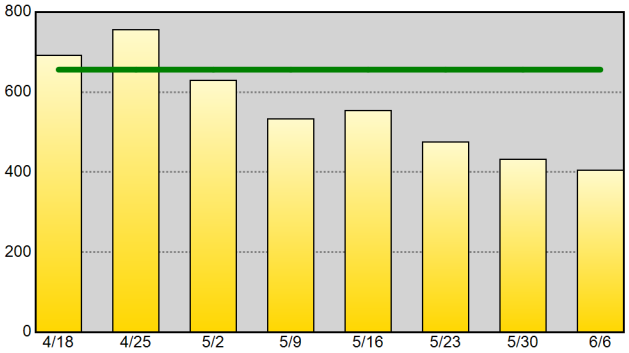

Self-Initiated Terry Stops - 52wk Avg: 5

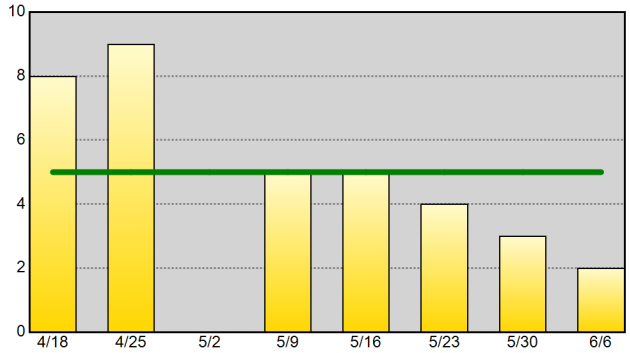

Self-Initiated Vehicle Stops (10-93) - 52wk Avg: 22

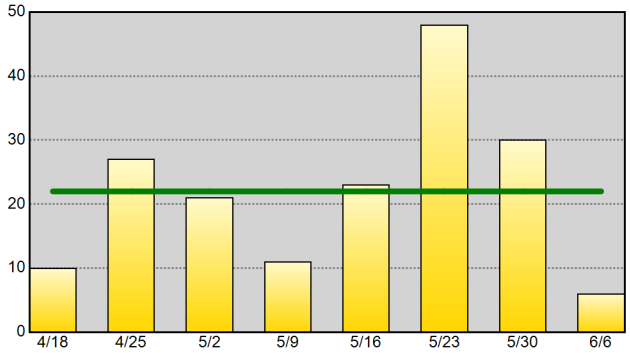

Self-Initiated Business Checks (10-96) - 52wk Avg: 411

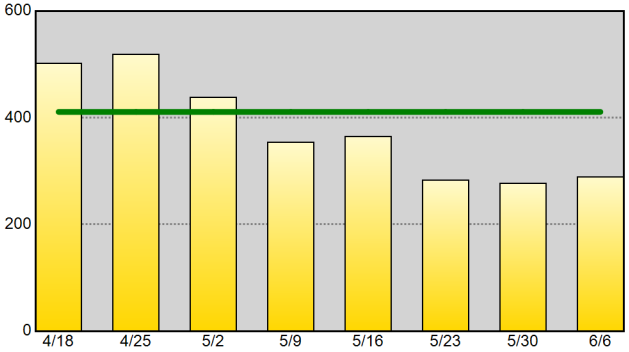

Self-Initiated Community Policing (10-15) - 52wk Avg: 120

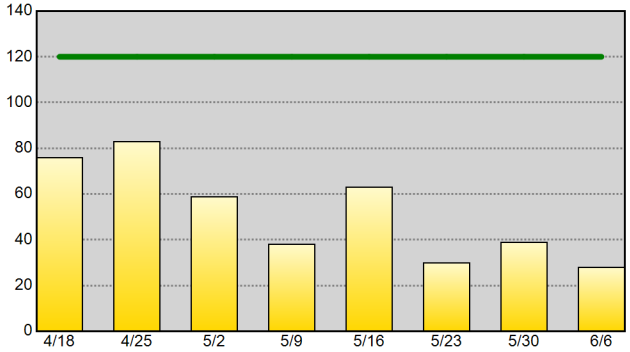

Self-Initiated Criminal Vice Activity (10-78) - 52wk Avg:

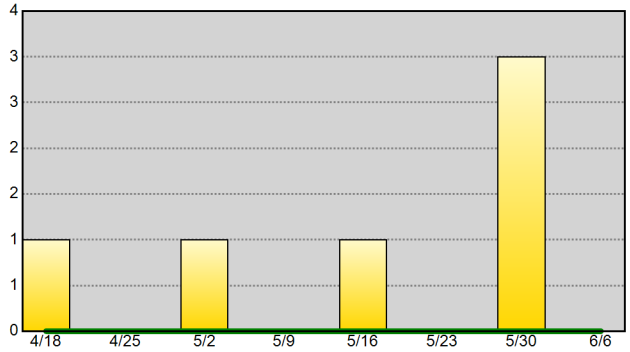

Part I Arrests - 52wk Avg: 8

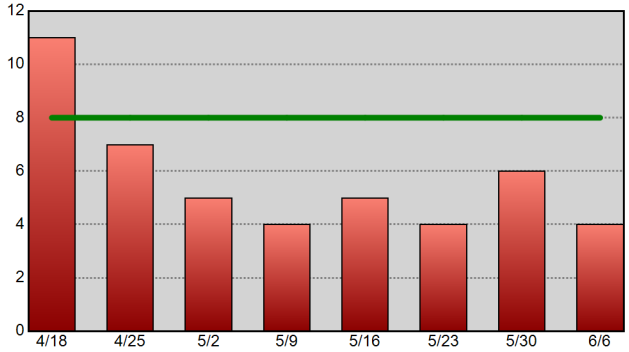

Drug-Related Arrests - 52wk Avg: 3

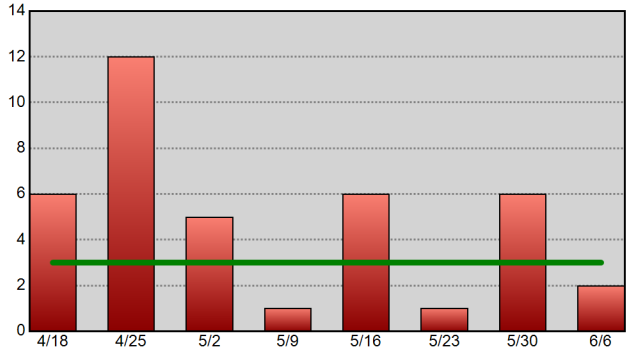

Warrants Served - 52wk Avg: 13

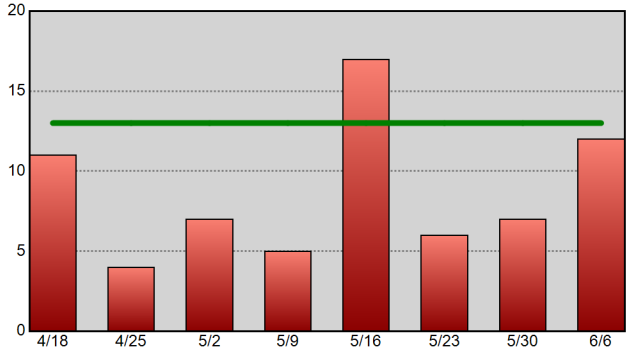

Information summarized for CompStat week ending 6/6/2020. The horizontal line on each chart represents the data set's 52-week weekly average.

Sourced from MNPD ARMS on 6/10/2020 7:11:57 AM. CAD reports only include calls initiated by an officer (call type 2 or 3). Excludes CFS with a disposition code of 6 or 11. Arrest reports do not take into account the number of charges. 1 arrest = 1 body.

East Precinct Precinct Efficiency Charts

METROPOLITAN POLICE DEPARTMENT
of Nashville and Davidson County

Summarized by CompStat week for past eight weeks.
Aggregated by component of officer initiating call / arresting officer.

All Self-Initiated CAD - 52wk Avg: 710

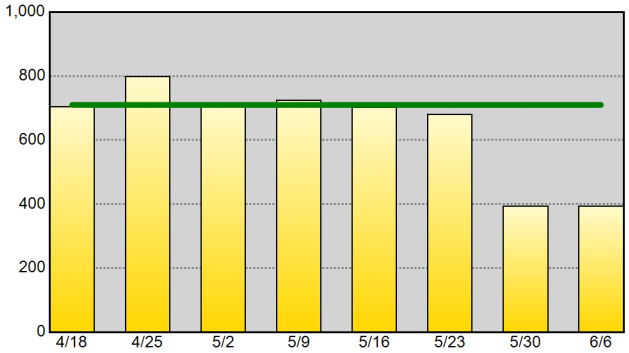

Self-Initiated Terry Stops - 52wk Avg: 6

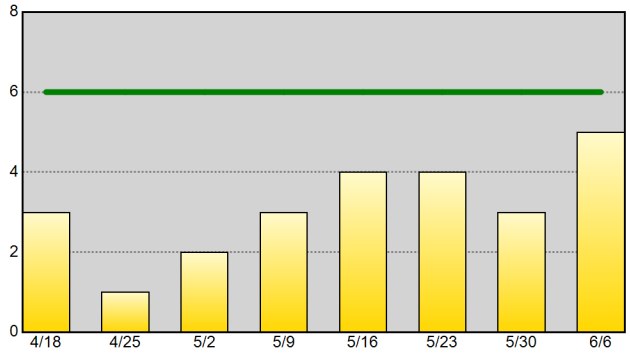

Self-Initiated Vehicle Stops (10-93) - 52wk Avg: 58

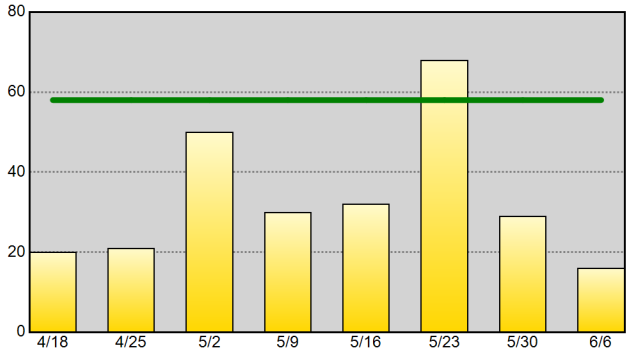

Self-Initiated Business Checks (10-96) - 52wk Avg: 194

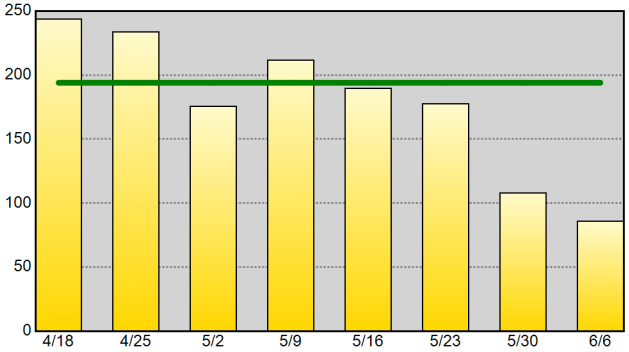

Self-Initiated Community Policing (10-15) - 52wk Avg: 123

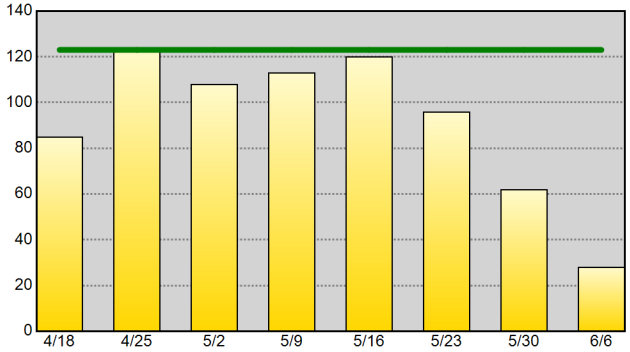

Self-Initiated Criminal Vice Activity (10-78) - 52wk Avg: 1

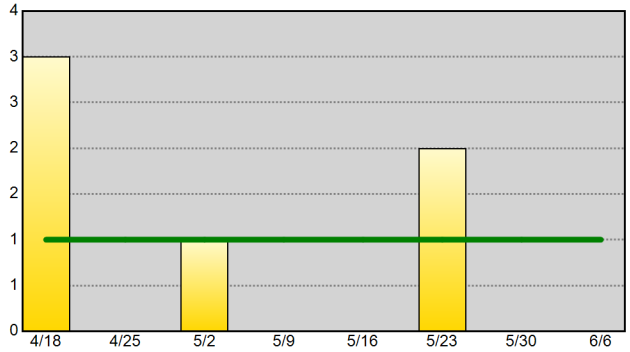

Part I Arrests - 52wk Avg: 10

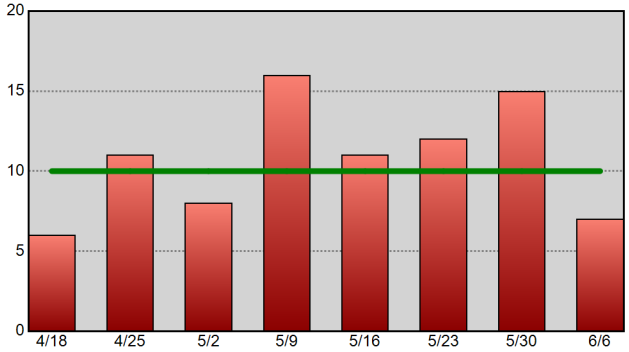

Drug-Related Arrests - 52wk Avg: 7

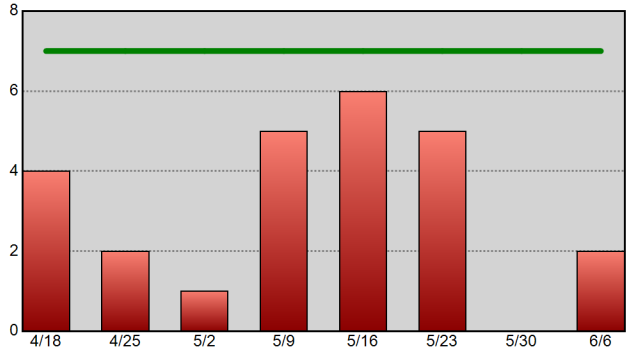

Warrants Served - 52wk Avg: 26

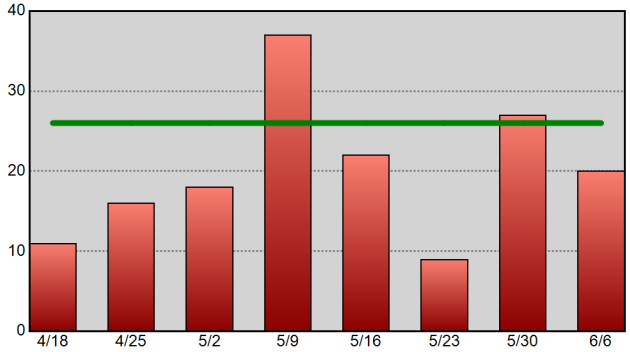

Information summarized for CompStat week ending 6/6/2020. The horizontal line on each chart represents the data set's 52-week weekly average.

Sourced from MNPD ARMS on 6/10/2020 7:11:58 AM. CAD reports only include calls initiated by an officer (call type 2 or 3). Excludes CFS with a disposition code of 6 or 11. Arrest reports do not take into account the number of charges. 1 arrest = 1 body.

South Precinct Precinct Efficiency Charts

METROPOLITAN POLICE DEPARTMENT
of Nashville and Davidson County

Summarized by CompStat week for past eight weeks.
Aggregated by component of officer initiating call / arresting officer.

All Self-Initiated CAD - 52wk Avg: 591

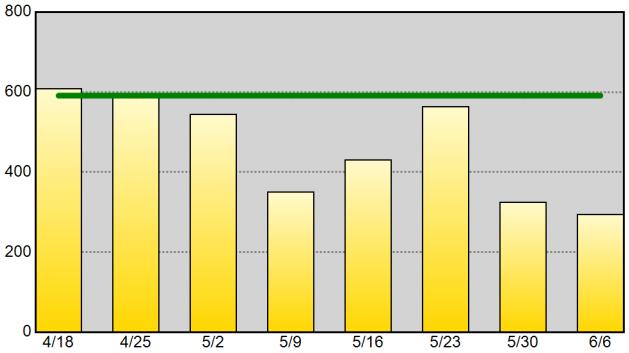

Self-Initiated Terry Stops - 52wk Avg: 7

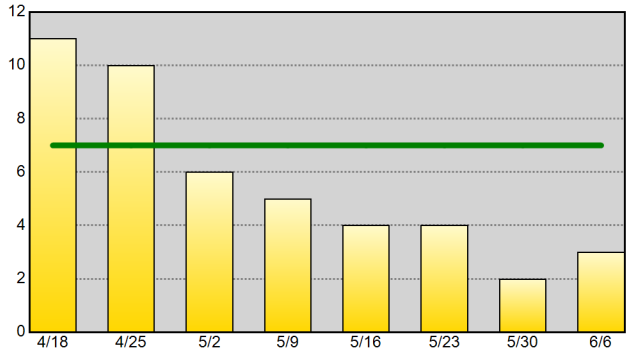

Self-Initiated Vehicle Stops (10-93) - 52wk Avg: 103

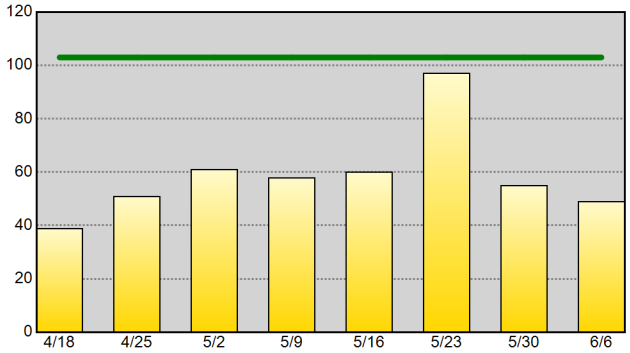

Self-Initiated Business Checks (10-96) - 52wk Avg: 152

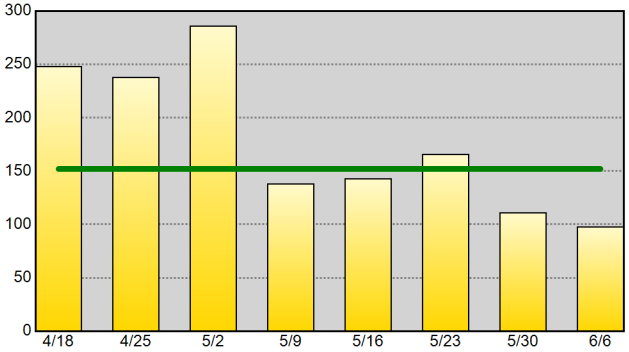

Self-Initiated Community Policing (10-15) - 52wk Avg: 19

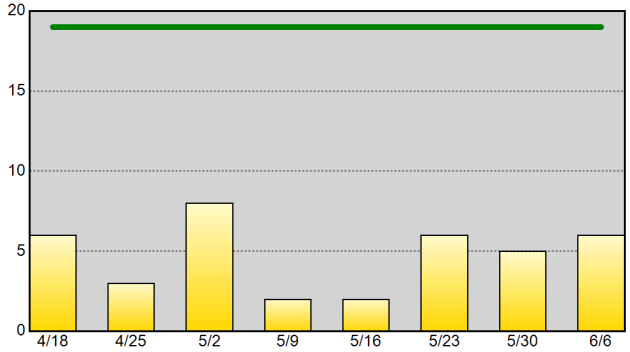

Self-Initiated Criminal Vice Activity (10-78) - 52wk Avg: 2

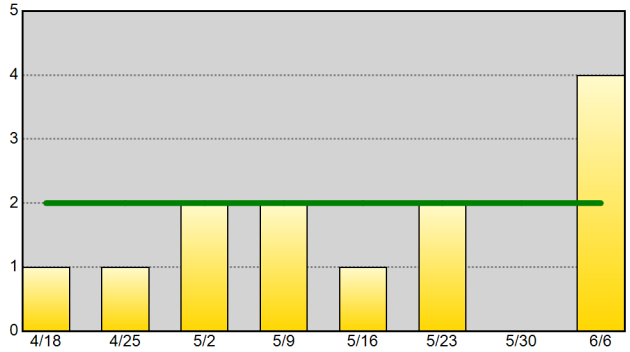

Part I Arrests - 52wk Avg: 17

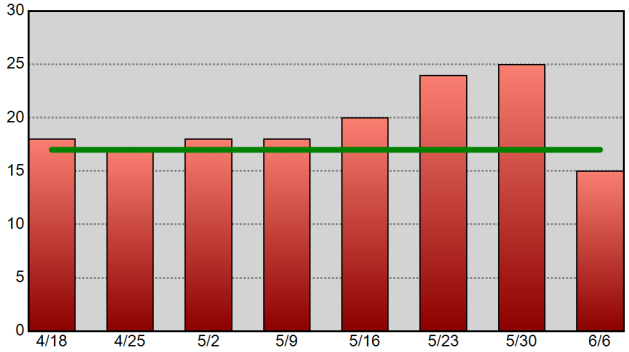

Drug-Related Arrests - 52wk Avg: 12

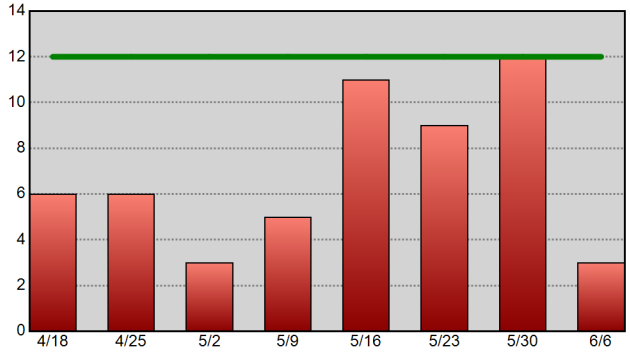

Warrants Served - 52wk Avg: 33

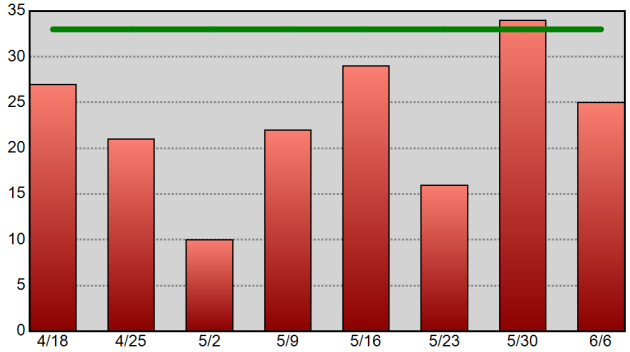

Information summarized for CompStat week ending 6/6/2020. The horizontal line on each chart represents the data set's 52-week weekly average.

Sourced from MNPD ARMS on 6/10/2020 7:11:58 AM. CAD reports only include calls initiated by an officer (call type 2 or 3). Excludes CFS with a disposition code of 6 or 11. Arrest reports do not take into account the number of charges. 1 arrest = 1 body.

Central Precinct Precinct Efficiency Charts

METROPOLITAN POLICE DEPARTMENT
of Nashville and Davidson County

Summarized by CompStat week for past eight weeks.
Aggregated by component of officer initiating call / arresting officer.

All Self-Initiated CAD - 52wk Avg: 1,072

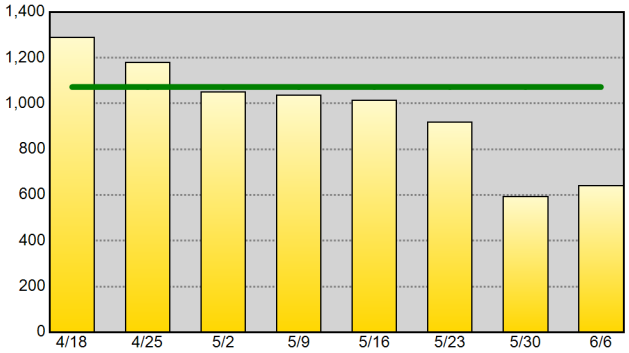

Self-Initiated Terry Stops - 52wk Avg: 26

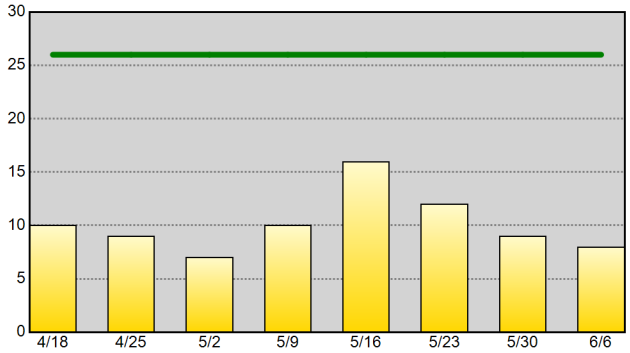

Self-Initiated Vehicle Stops (10-93) - 52wk Avg: 77

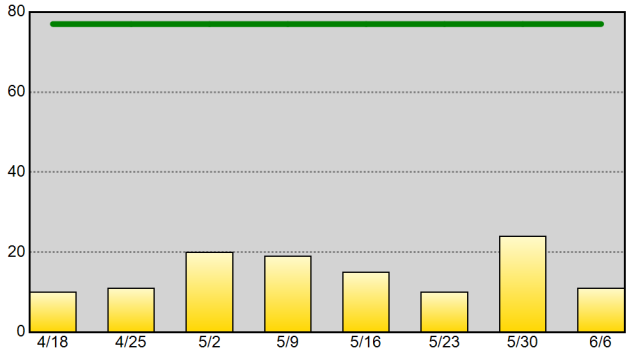

Self-Initiated Business Checks (10-96) - 52wk Avg: 549

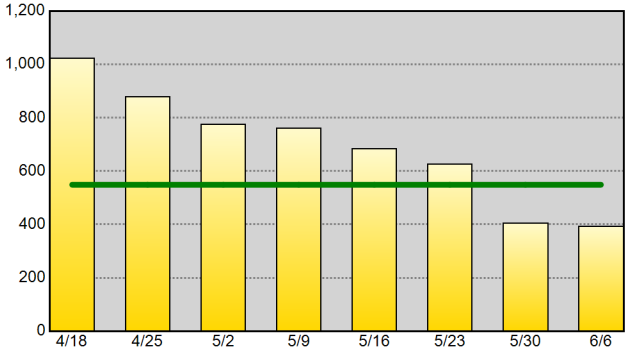

Self-Initiated Community Policing (10-15) - 52wk Avg: 167

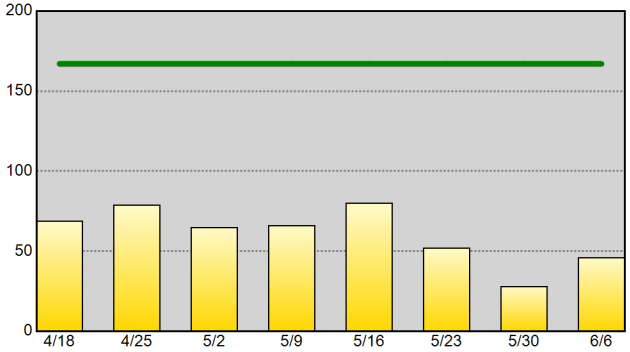

Self-Initiated Criminal Vice Activity (10-78) - 52wk Avg: 1

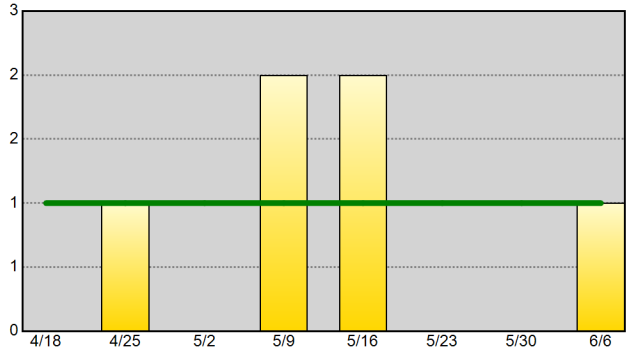

Part I Arrests - 52wk Avg: 9

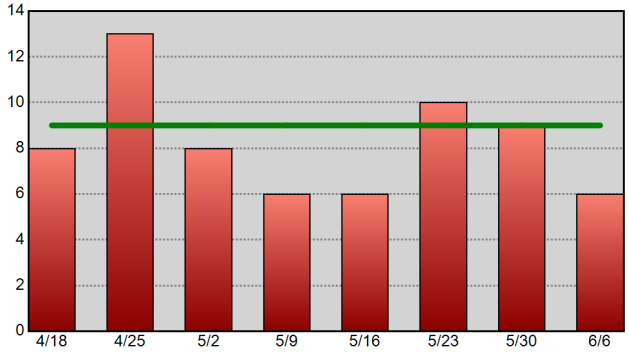

Drug-Related Arrests - 52wk Avg: 8

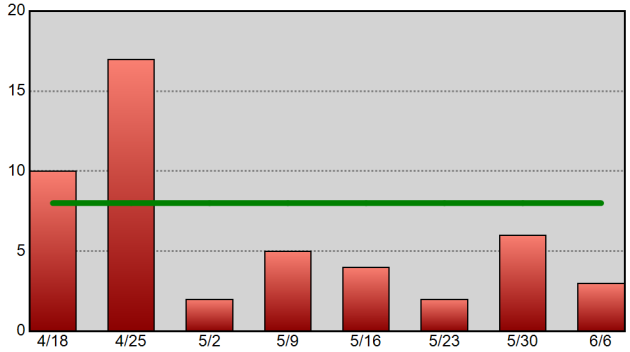

Warrants Served - 52wk Avg: 25

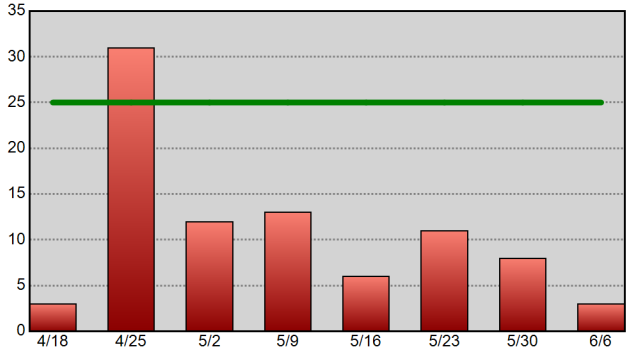

Information summarized for CompStat week ending 6/6/2020. The horizontal line on each chart represents the data set's 52-week weekly average.

Sourced from MNPD ARMS on 6/10/2020 7:11:59 AM. CAD reports only include calls initiated by an officer (call type 2 or 3). Excludes CFS with a disposition code of 6 or 11. Arrest reports do not take into account the number of charges. 1 arrest = 1 body.

Hermitage Precinct Precinct Efficiency Charts

METROPOLITAN POLICE DEPARTMENT
of Nashville and Davidson County

Summarized by CompStat week for past eight weeks.
Aggregated by component of officer initiating call / arresting officer.

All Self-Initiated CAD - 52wk Avg: 753

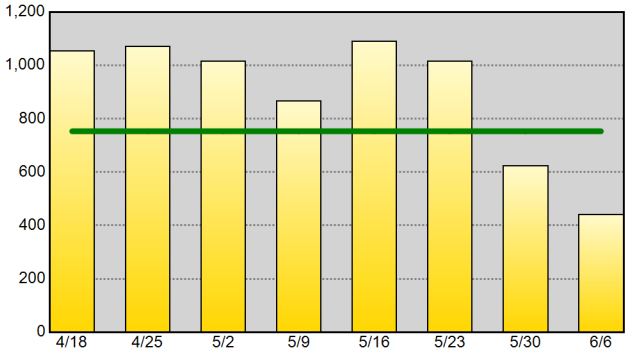

Self-Initiated Terry Stops - 52wk Avg: 7

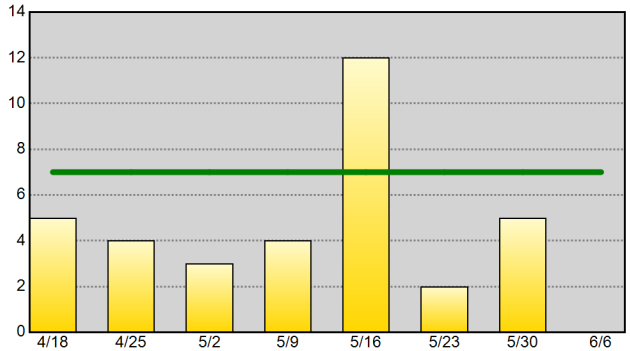

Self-Initiated Vehicle Stops (10-93) - 52wk Avg: 64

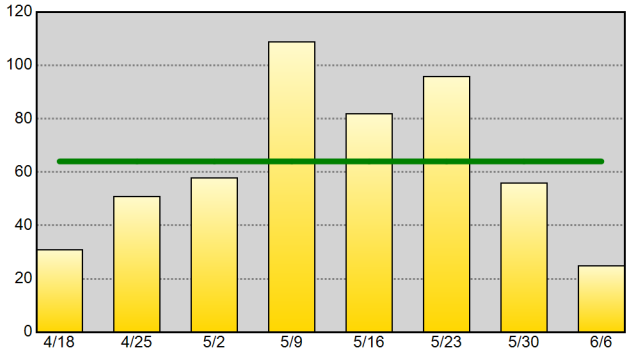

Self-Initiated Business Checks (10-96) - 52wk Avg: 203

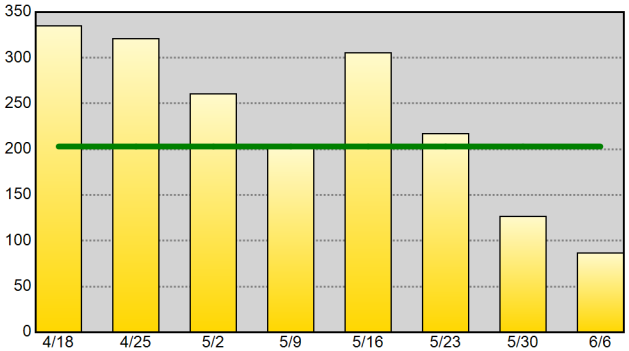

Self-Initiated Community Policing (10-15) - 52wk Avg: 89

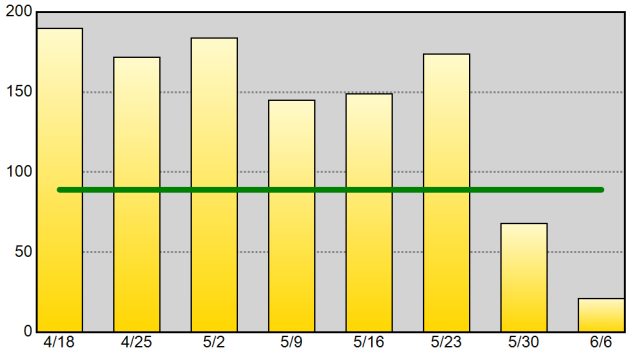

Self-Initiated Criminal Vice Activity (10-78) - 52wk Avg: 1

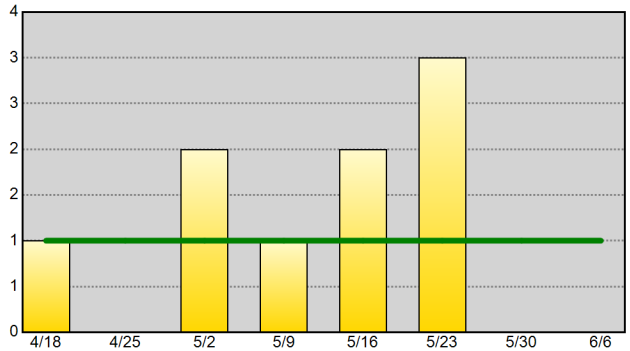

Part I Arrests - 52wk Avg: 13

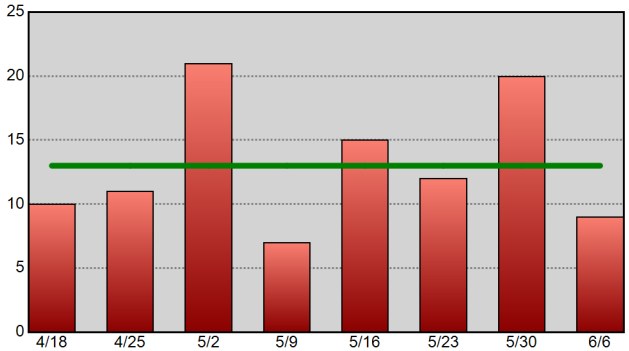

Drug-Related Arrests - 52wk Avg: 6

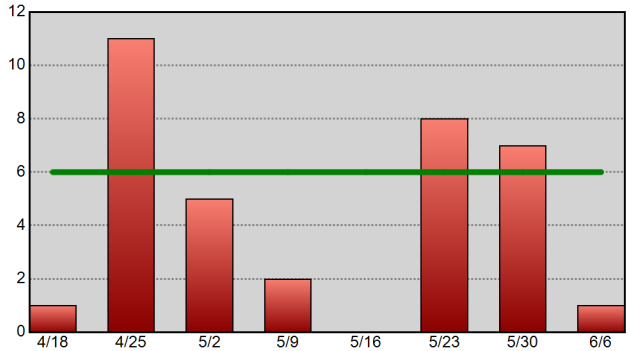

Warrants Served - 52wk Avg: 31

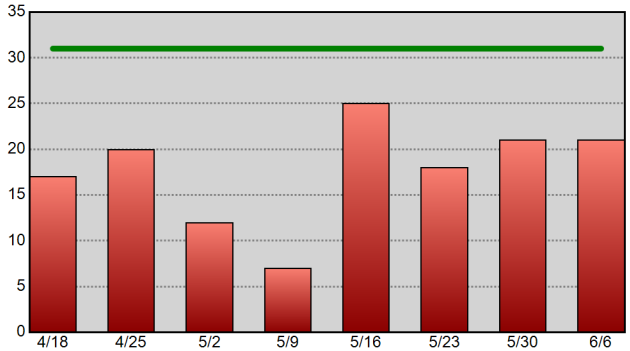

Information summarized for CompStat week ending 6/6/2020. The horizontal line on each chart represents the data set's 52-week weekly average.

Sourced from MNPD ARMS on 6/10/2020 7:12:00 AM. CAD reports only include calls initiated by an officer (call type 2 or 3). Excludes CFS with a disposition code of 6 or 11. Arrest reports do not take into account the number of charges. 1 arrest = 1 body.

North Precinct Precinct Efficiency Charts

METROPOLITAN POLICE DEPARTMENT
of Nashville and Davidson County

Summarized by CompStat week for past eight weeks.
Aggregated by component of officer initiating call / arresting officer.

All Self-Initiated CAD - 52wk Avg: 393

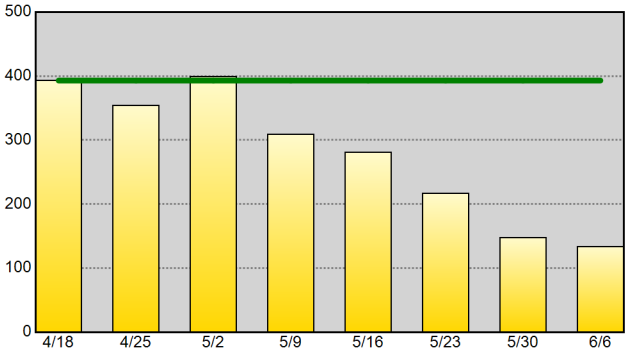

Self-Initiated Terry Stops - 52wk Avg: 10

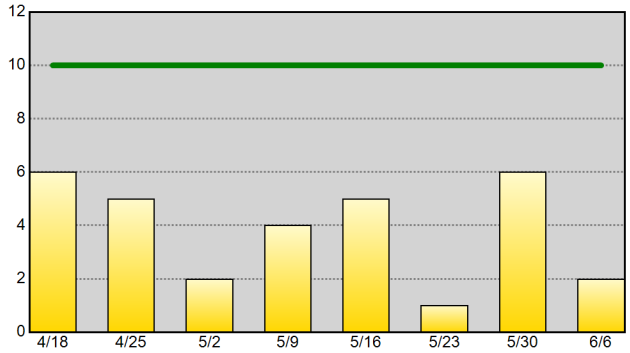

Self-Initiated Vehicle Stops (10-93) - 52wk Avg: 73

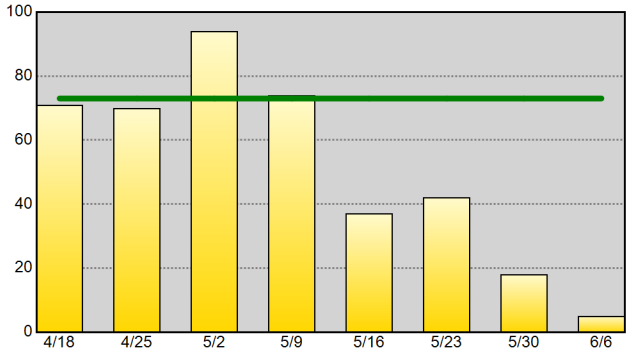

Self-Initiated Business Checks (10-96) - 52wk Avg: 111

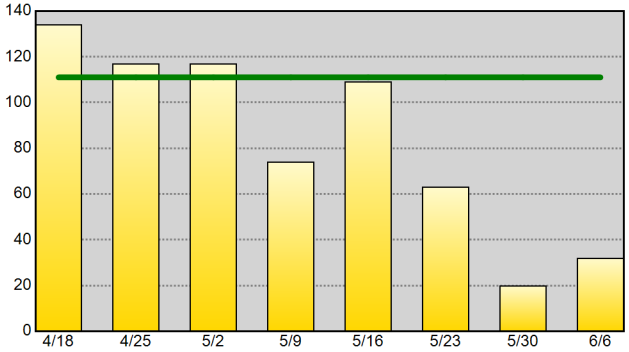

Self-Initiated Community Policing (10-15) - 52wk Avg: 17

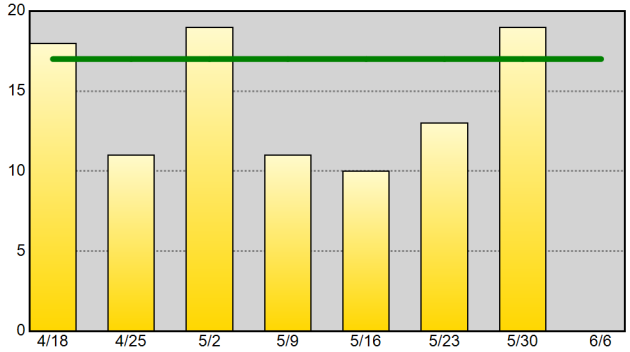

Self-Initiated Criminal Vice Activity (10-78) - 52wk Avg: 1

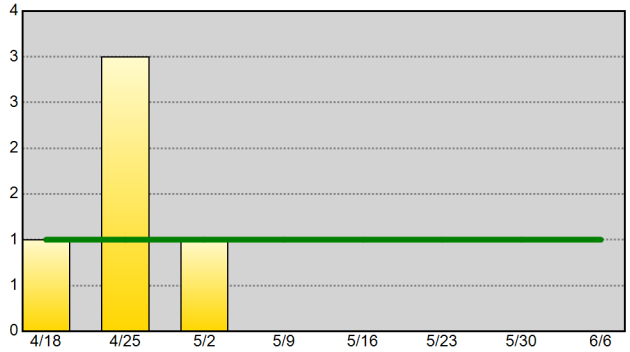

Part I Arrests - 52wk Avg: 12

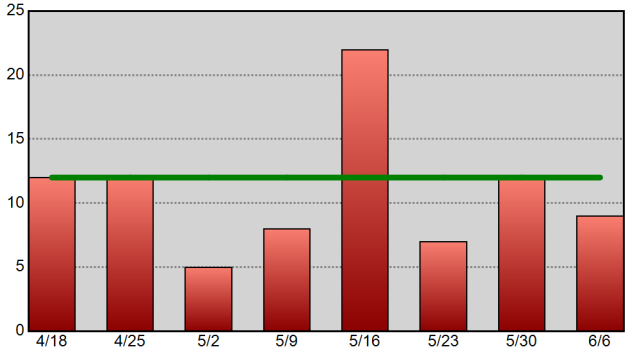

Drug-Related Arrests - 52wk Avg: 13

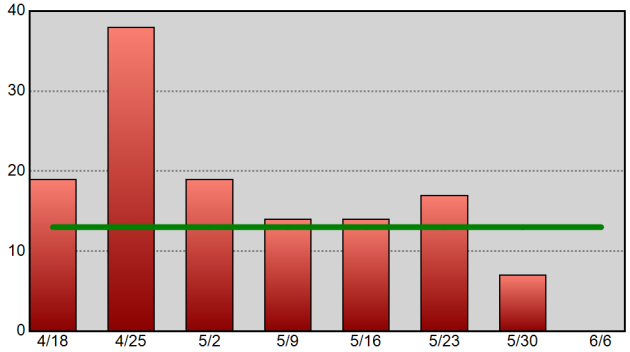

Warrants Served - 52wk Avg: 36

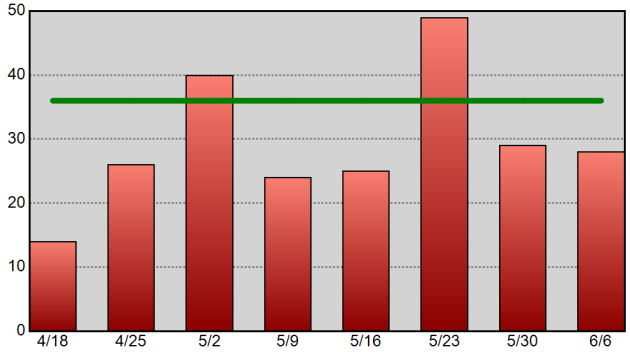

Information summarized for CompStat week ending 6/6/2020.
The horizontal line on each chart represents the data set's 52-week weekly average.

Sourced from MNPD ARMS on 6/10/2020 7:12:01 AM. CAD reports only include calls initiated by an officer (call type 2 or 3). Excludes CFS with a disposition code of 6 or 11. Arrest reports do not take into account the number of charges. 1 arrest = 1 body.

Madison Precinct Precinct Efficiency Charts

METROPOLITAN POLICE DEPARTMENT
of Nashville and Davidson County

Summarized by CompStat week for past eight weeks.
Aggregated by component of officer initiating call / arresting officer.

All Self-Initiated CAD - 52wk Avg: 551

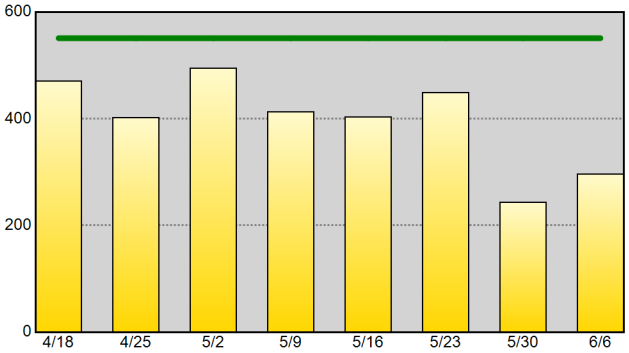

Self-Initiated Terry Stops - 52wk Avg: 3

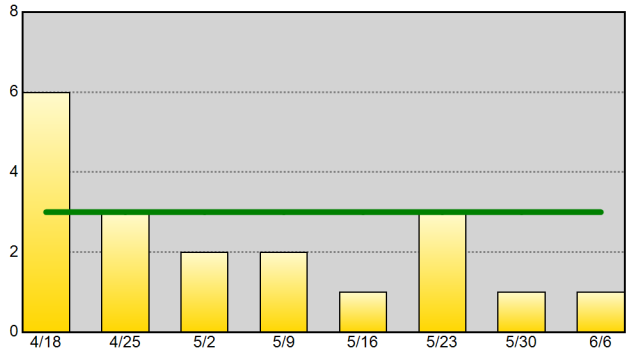

Self-Initiated Vehicle Stops (10-93) - 52wk Avg: 50

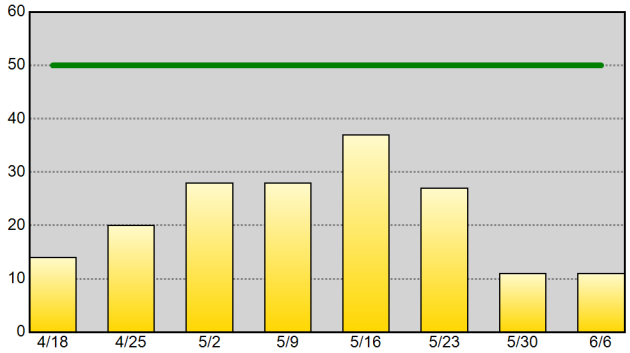

Self-Initiated Business Checks (10-96) - 52wk Avg: 307

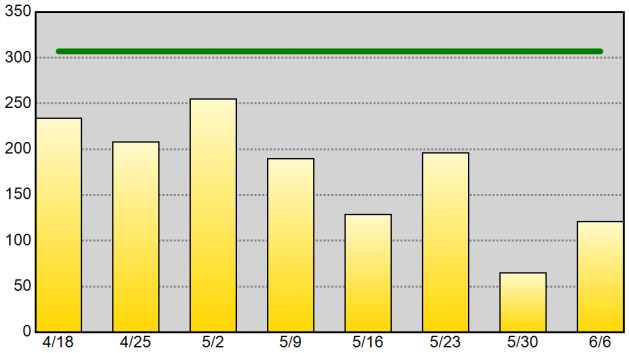

Self-Initiated Community Policing (10-15) - 52wk Avg: 20

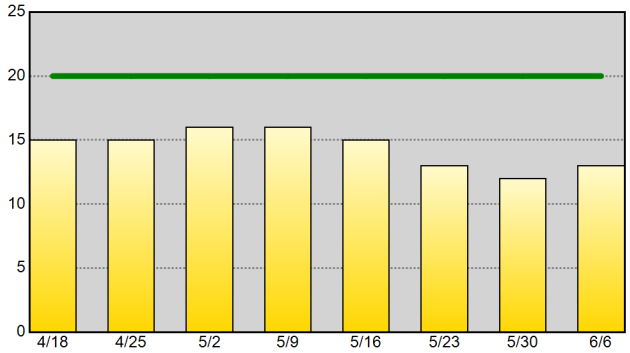

Self-Initiated Criminal Vice Activity (10-78) - 52wk Avg:

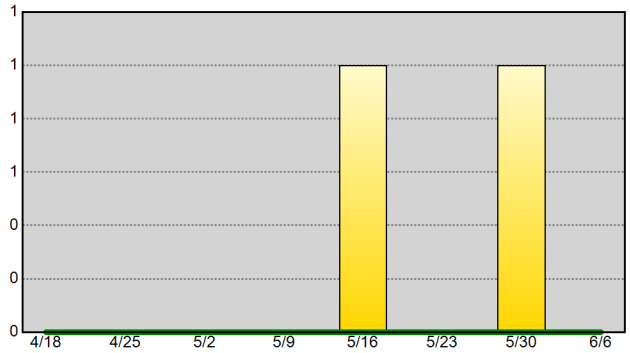

Part I Arrests - 52wk Avg: 13

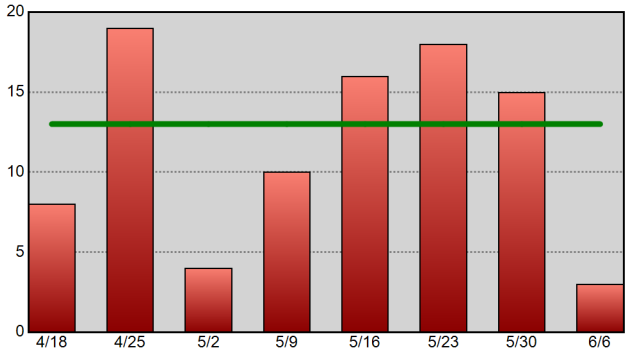

Drug-Related Arrests - 52wk Avg: 4

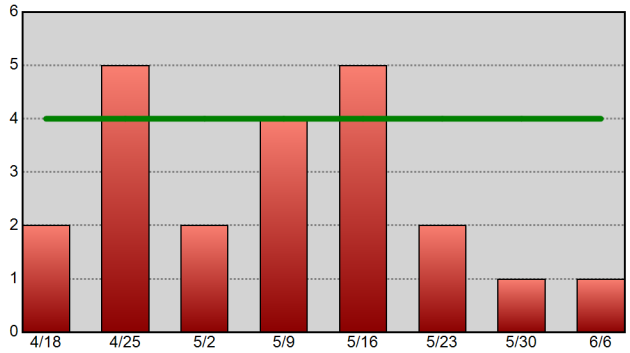

Warrants Served - 52wk Avg: 25

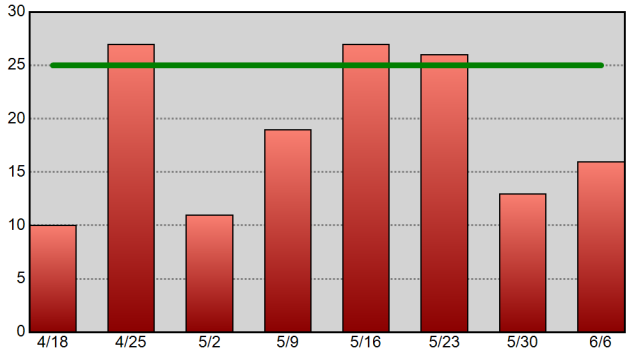

Information summarized for CompStat week ending 6/6/2020. The horizontal line on each chart represents the data set's 52-week weekly average.

Sourced from MNPD ARMS on 6/10/2020 7:12:01 AM. CAD reports only include calls initiated by an officer (call type 2 or 3). Excludes CFS with a disposition code of 6 or 11. Arrest reports do not take into account the number of charges. 1 arrest = 1 body.

Midtown Hills Precinct Precinct Efficiency Charts

METROPOLITAN POLICE DEPARTMENT
of Nashville and Davidson County

Summarized by CompStat week for past eight weeks.
Aggregated by component of officer initiating call / arresting officer.

All Self-Initiated CAD - 52wk Avg: 902

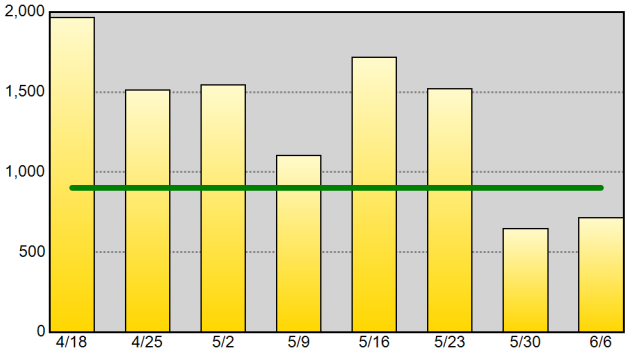

Self-Initiated Terry Stops - 52wk Avg: 6

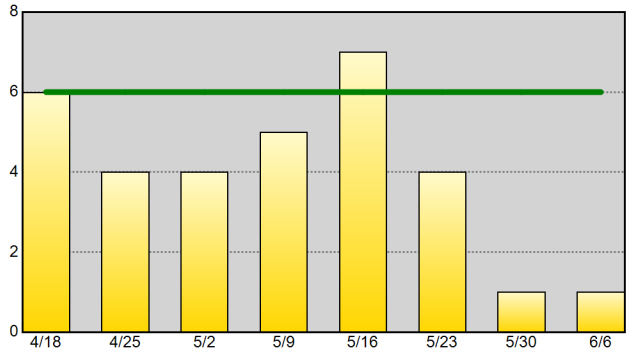

Self-Initiated Vehicle Stops (10-93) - 52wk Avg: 54

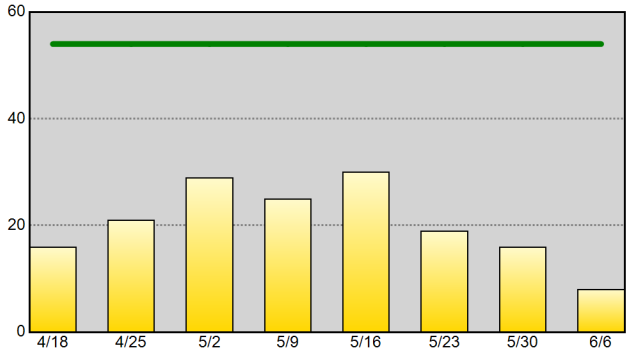

Self-Initiated Business Checks (10-96) - 52wk Avg: 498

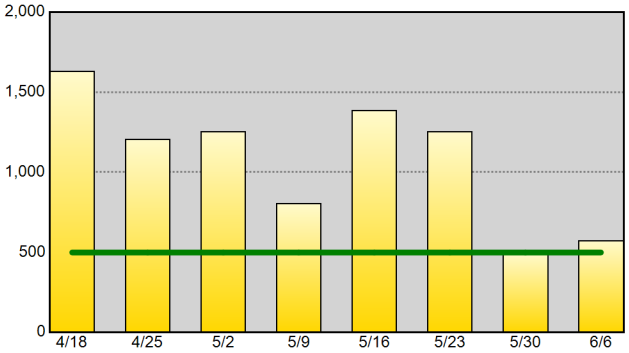

Self-Initiated Community Policing (10-15) - 52wk Avg: 79

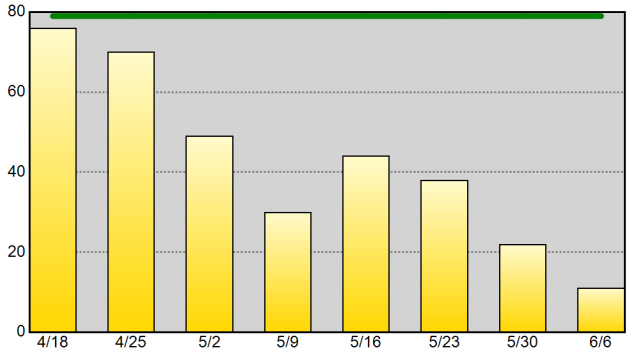

Self-Initiated Criminal Vice Activity (10-78) - 52wk Avg:

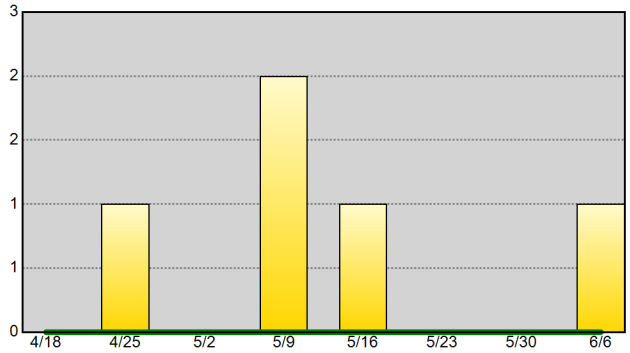

Part I Arrests - 52wk Avg: 8

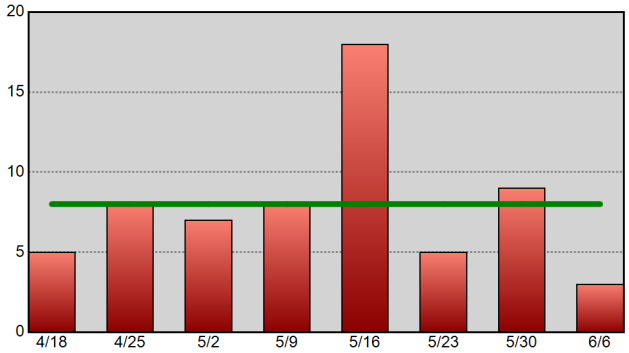

Drug-Related Arrests - 52wk Avg: 4

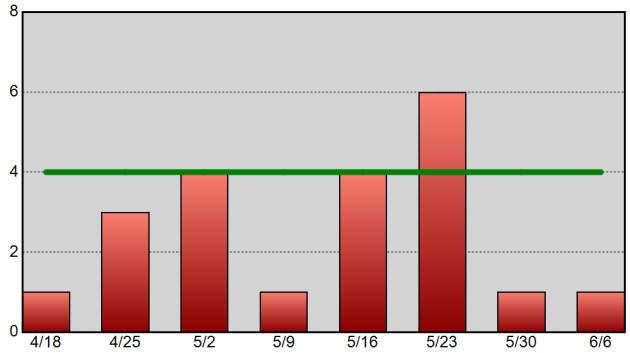

Warrants Served - 52wk Avg: 18

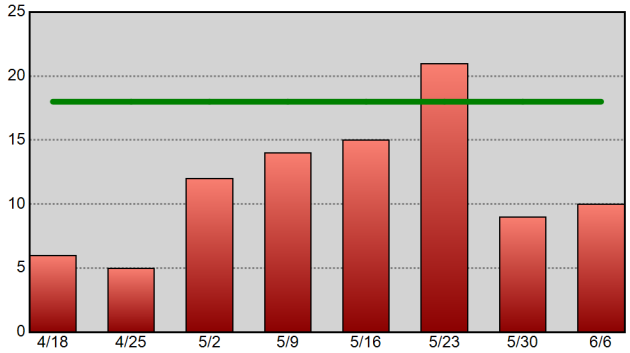

Information summarized for CompStat week ending 6/6/2020.
The horizontal line on each chart represents the data set's 52-week weekly average.

Sourced from MNPD ARMS on 6/10/2020 7:12:02 AM. CAD reports only include calls initiated by an officer (call type 2 or 3). Excludes CFS with a disposition code of 6 or 11. Arrest reports do not take into account the number of charges. 1 arrest = 1 body.

High Crime Intersections and Hot Addresses Section

CompStat Weekly Analysis is provided by the Metropolitan Nashville Police Department Crime Analysis Section. This report is intended to be a management and planning tool and does not reflect the official UCR counts for the department.

"Freedom from effort in the present merely means that there has been effort stored up in the past."
- Theodore Roosevelt

Begin Date: 05/31/2020
End Date: 06/06/2020
Week: 23

County High Crime Intersections

Intersections with the highest concentrations of crime & traffic crashes - past 12 weeks.

METROPOLITAN POLICE DEPARTMENT
of Nashville and Davidson County

Violent Crime

Rank	Intersection	Precinct	ZIP	Count
1	EAST THOMPSON LN & MURFREESBORO PKE	South	37211	14
2	JEFFERSON ST & 2ND AV N	Central	37208	12
3	MURFREESBORO PKE & HAMILTON CHURCH RD	South	37013	11
4	CEDARCLIFF CT & CEDARCLIFF RD	South	37013	10
4	DODSON CHAPEL RD & OLD HICKORY BLVD	Hermitage	37076	10
4	CANNON ST & CLAIBORNE ST	Hermitage	37210	10
4	REVELS DR & WHITES CREEK PKE	North	37207	10
4	BUENA VISTA PKE & TRINITY LN	North	37218	10
9	ROWAN DR & ROWAN CT	North	37207	9
9	LARIMORE DR & WANDA DR	Hermitage	37214	9
9	HARDING PL & METROPLEX DR	South	37211	9
12	RURAL HILL RD & MURFREESBORO PKE	Hermitage	37217	8
12	W TRINITY LN & HAMPTON ST	North	37207	8

Property Crime

Rank	Intersection	Precinct	ZIP	Count
1	SKYLINE MEMORIAL CT & DICKERSON PKE	Madison	37115	72
2	WELCH RD & TRAVIS DR	South	37211	54
3	8TH AV S & ROYCROFT PL	Midtown	37204	28
4	POWELL AV & BRANSFORD AV	Midtown	37204	27
4	NOLENSVILLE PKE & SWISS AV	Midtown	37211	27
6	EAST THOMPSON LN & MURFREESBORO PKE	South	37211	25
6	NOLENSVILLE PKE & GLENROSE AV	South	37210	25
8	CHARLOTTE PKE & BROOKMEADE GRNWY ACCESS RD	West	37209	23
8	ALTA LOMA RD & N GALLATIN PKE	Madison	37115	23
10	JOYCE LN & GRINSTEAD PL	East	37216	22
10	SHUTE LN & LEBANON PKE	Hermitage	37076	22
12	ELM HILL PKE & DONELSON PKE	Hermitage	37214	21
12	NOLENSVILLE PKE & EDMONDSON PKE	South	37211	21

Traffic Crashes - Personal Injury

Rank	Intersection	Precinct	ZIP	Count
1	HARDING PL & NOLENSVILLE PKE	South	37211	5
2	S HAMILTON RD & BUENA VISTA PKE	North	37218	4
2	ROSA L PARKS BLVD & DOMINICAN DR	North	37228	4
2	I24 W & I24 W ENT RAMP	South	37210	4
2	MURFREESBORO PKE & HAMILTON CHURCH RD	South	37013	4
6	BELL RD & MURFREESBORO PKE	South	37013	3
6	FOREST VIEW DR & MURFREESBORO PKE	South	37013	3
6	RURAL HILL RD & MURFREESBORO PKE	Hermitage	37217	3
6	PLUS PARK BLVD & MURFREESBORO PKE	Hermitage	37217	3
6	I24 W & BELL RD	South	37013	3
6	OLD HICKORY BLVD & FIRESTONE PKWY	South	37013	3
6	FAIRWAY DR & LEBANON PKE	Hermitage	37214	3
6	ASHLAND CITY HWY & OLD HICKORY BLVD	North	37218	3

Traffic Crashes - Non-Injury

Rank	Intersection	Precinct	ZIP	Count
1	BELL RD & MURFREESBORO PKE	South	37013	24
2	CENTRAL PKE & OLD HICKORY BLVD	Hermitage	37076	22
3	POWELL AV & POWELL PL	Midtown	37204	16
3	I40 E & I40 E EXIT RAMP	Hermitage	37210	16
5	CONFERENCE DR & N GALLATIN PKE	Madison	37072	15
5	OLD HICKORY BLVD & EDMONDSON PKE	Midtown	37211	15
5	OLD HICKORY BLVD & NOLENSVILLE PKE	South	37211	15
5	I24 E & I24 E EXIT RAMP	South	37013	15
9	BLACKWOOD DR & BELL RD	Hermitage	37214	14
10	MURFREESBORO PKE & UNA ANTIOCH PKE	Hermitage	37013	13
10	HARDING PL & NOLENSVILLE PKE	South	37211	13
10	OLD HICKORY BLVD & FRANKLIN PKE	Midtown	37027	13
10	14TH AV N & CHARLOTTE AV	Midtown	37203	13

Information summarized for CompStat week ending 06-06-20. (past 12 weeks of data). For each report, point data were plotted in a GIS and assigned to the nearest street intersection. Summary counts were then calculated for each intersection.

Sourced from MNPD ARMS on 6/10/2020 7:12:03 AM. Violent and property crime information sourced from incident reports using Uniform Crime Reporting definitions and reporting guidelines, based on the date when the crime was reported. Personal injury traffic crashes (10-46) and non-injury traffic crashes (10-45) retrieved from MNPD's CAD database. Excludes CFS with a disposition code of 6 or 11. For each incident or CAD record, the incident or dispatch location was assigned to the nearest street intersection.

West Precinct High Crime Intersections

Intersections with the highest concentrations of crime & traffic crashes - past 12 weeks.

METROPOLITAN POLICE DEPARTMENT
of Nashville and Davidson County

Violent Crime

Rank	Intersection	Precinct	ZIP	Count
1	CHARLOTTE PKE & RIVER RD	West	37209	8
2	PREMIER DR & WILCLAY DR	West	37209	6
3	WHITE BRIDGE PKE & OBRIEN AV	West	37209	3
3	CHARLOTTE PKE & SUMMERLY DR	West	37205	3
3	ANNEX AV & PREMIER DR	West	37209	3
3	CABOT DR & CHARLOTTE PKE	West	37205	3
3	BROOKMEADE GRNWY & BROOKMEADE GRNWY	West	37209	3
8	39TH AV N & DR WALTER S DAVIS BLVD	West	37209	2
8	TENNESSEE AV & 48TH AV N	West	37209	2
8	TENNESSEE AV & 44TH AV N	West	37209	2
8	CHARLOTTE PKE & RUSSLEO DR	West	37209	2
8	LELLYETT ST & CHARLOTTE PKE	West	37209	2
8	OLD HICKORY BLVD & RIDGELAKE PKWY	West	37209	2

Property Crime

Rank	Intersection	Precinct	ZIP	Count
1	CHARLOTTE PKE & BROOKMEADE GRNWY ACCESS RD	West	37209	23
2	CHARLOTTE PKE & RIVER RD	West	37209	21
3	OLD HICKORY BLVD & HIGHWAY 70 S	West	37221	13
4	CHARLOTTE PKE & OLD CHARLOTTE PKE	West	37209	12
4	SONYA DR & OLD HICKORY BLVD	West	37209	12
6	WHITE BRIDGE PKE & NES ACCESS RD	West	37205	11
6	42ND AV N & CHARLOTTE AV	West	37209	11
6	46TH AV N & ALABAMA AV	West	37209	11
9	CHARLOTTE ROAD CIR & CHARLOTTE PKE	West	37209	10
10	BANDYWOOD DR & ABBOTT MARTIN RD	West	37215	8
11	PREMIER DR & WILCLAY DR	West	37209	7
11	CENTENNIAL BLVD & 51ST AV N	West	37209	7
13	KNOB RD & WHITE BRIDGE PKE	West	37209	6

Traffic Crashes - Personal Injury

Rank	Intersection	Precinct	ZIP	Count
1	OLD HICKORY BLVD & HIGHWAY 100	West	37221	3
1	I40 E & DAVIDSON DR	West	37205	3
3	CHARLOTTE PKE & WHITE BRIDGE PKE	West	37209	2
3	OLD HICKORY BLVD & HIGHWAY 70 S	West	37221	2
3	SAWYER BROWN RD & HIGHWAY 70 S	West	37221	2
3	HARDING PKE & WOODLAWN DR	West	37205	2
3	40TH AV N & CHARLOTTE AV	West	37209	2
3	I440 E & WEST END AV	West	37205	2
3	VAUGHN RD & OLD HICKORY BLVD	West	37221	2
3	HIGHWAY 100 & OLD HICKORY BLVD	West	37221	2
3	HARDING PL & HILLSBORO PKE	West	37215	2
12	HILLSBORO CIR & HILLSBORO DR	West	37215	1
12	HOBBS RD & DORMAN DR	West	37215	1

Traffic Crashes - Non-Injury

Rank	Intersection	Precinct	ZIP	Count
1	HARDING PKE & WHITE BRIDGE PKE	West	37205	11
2	CHARLOTTE PKE & WHITE BRIDGE PKE	West	37209	10
2	OLD HICKORY BLVD & HIGHWAY 70 S	West	37221	10
4	SAWYER BROWN RD & HIGHWAY 70 S	West	37221	9
4	ANNEX AV & CHARLOTTE PKE	West	37209	9
6	HILLSBORO PKE & WOODMONT BLVD	West	37215	8
7	CABOT DR & CHARLOTTE PKE	West	37205	7
7	HARDING PL & HILLSBORO PKE	West	37215	7
9	HOBBS RD & HILLSBORO PKE	West	37215	5
9	HILLSBORO PKE & RICHARD JONES RD	West	37215	5
9	HARDING PKE & WOODLAWN DR	West	37205	5
9	HIGHWAY 70 S & COLEY DAVIS RD	West	37221	5
13	OLD HICKORY BLVD &	West	37221	4

Information summarized for CompStat week ending 06-06-20. (past 12 weeks of data). For each report, point data were plotted in a GIS and assigned to the nearest street intersection. Summary counts were then calculated for each intersection.

Sourced from MNPD ARMS on 6/10/2020 7:12:03 AM. Violent and property crime information sourced from incident reports using Uniform Crime Reporting definitions and reporting guidelines, based on the date when the crime was reported. Personal injury traffic crashes (10-46) and non-injury traffic crashes (10-45) retrieved from MNPD's CAD database. Excludes CFS with a disposition code of 6 or 11. For each incident or CAD record, the incident or dispatch location was assigned to the nearest street intersection.

East Precinct High Crime Intersections

Intersections with the highest concentrations of crime & traffic crashes - past 12 weeks.

METROPOLITAN POLICE DEPARTMENT
of Nashville and Davidson County

Violent Crime

Rank	Intersection	Precinct	ZIP	Count
1	DICKERSON PKE & ROCK ST	East	37207	8
2	DICKERSON PKE & EWING DR	East	37207	7
3	OAKWOOD AV & BETHWOOD DR	East	37207	6
4	DICKERSON PKE & KINGSTON ST	East	37207	5
4	MCKENNELL DR & PORTER RD	East	37206	5
6	SYLVAN ST & S 8TH ST	East	37206	4
6	SYLVAN ST & S 6TH ST	East	37206	4
6	BRANCH ST & MOORE ST	East	37216	4
6	GORDON TER & GERALD ST	East	37207	4
6	MANSFIELD ST & NEILL AV	East	37206	4
11	JONES AV & DOUGLAS AV	East	37207	3
11	DICKERSON PKE & HANCOCK ST	East	37207	3
11	BERRY ST &	East	37207	3

Property Crime

Rank	Intersection	Precinct	ZIP	Count
1	JOYCE LN & GRINSTEAD PL	East	37216	22
2	I65 N & W TRINITY LN	East	37207	13
3	STRATTON AV & GALLATIN AV	East	37206	9
4	DICKERSON PKE & ROCK ST	East	37207	7
4	GALLATIN AV & CHICAMAUGA AV	East	37206	7
6	DEW ST & S 7TH ST	East	37206	6
6	TRINITY LN & DICKERSON PKE	East	37207	6
6	MAPLEWOOD LN & LEMONT DR	East	37216	6
6	DICKERSON PKE & LEMUEL RD	East	37207	6
6	GALLATIN PKE & GREENLAND AV	East	37216	6
6	CAHAL AV & GALLATIN AV	East	37216	6
12	N 5TH ST & VERNON WINFREY AV	East	37207	5
12	DICKERSON PKE & OAK VALLEY DR	East	37207	5

Traffic Crashes - Personal Injury

Rank	Intersection	Precinct	ZIP	Count
1	DICKERSON PKE & MAPLEWOOD TRC	East	37207	3
2	GALLATIN PKE & BRILEY PKWY E	East	37216	2
2	I24 W EXIT RAMP & I24 W	East	37213	2
2	STRATTON AV & GALLATIN AV	East	37206	2
2	DICKERSON PKE & EWING DR	East	37207	2
2	DELMAS AV & GALLATIN PKE	East	37216	2
2	TRINITY LN & DICKERSON PKE	East	37207	2
2	I65 S & I65 S ENT RAMP	East	37207	2
9	I65 S EXIT RAMP & I65 S	East	37207	1
9	MCGAVOCK PKE & THOMAS AV	East	37216	1
9	QUEEN AV & DICKERSON PKE	East	37207	1
9	DICKERSON PKE & OAK VALLEY DR	East	37207	1
9	I65 N & DICKERSON PKE	East	37207	1

Traffic Crashes - Non-Injury

Rank	Intersection	Precinct	ZIP	Count
1	DICKERSON PKE & EWING DR	East	37207	9
2	I24 W EXIT RAMP & I24 W	East	37213	8
3	EASTLAND AV & GALLATIN AV	East	37206	7
3	W TRINITY LN & LUCAS LN	East	37207	7
3	MAIN ST & S 5TH ST	East	37207	7
6	TRINITY LN & DICKERSON PKE	East	37207	6
6	I65 S & I65 S ENT RAMP	East	37207	6
8	S 4TH ST & I24 W ENT RAMP	East	37206	5
9	WOODLAND ST & 11TH ST (5 POINTS)	East	37206	4
9	I24 W & SHELBY AV	East	37206	4
9	S 5TH ST & SUMMER PL	East	37206	4
9	GALLATIN PKE & BURCHWOOD AV	East	37216	4
9	ELLINGTON PKWY & DOUGLAS AV	East	37206	4

Information summarized for CompStat week ending 06-06-20. (past 12 weeks of data). For each report, point data were plotted in a GIS and assigned to the nearest street intersection. Summary counts were then calculated for each intersection.

Sourced from MNPD ARMS on 6/10/2020 7:12:03 AM. Violent and property crime information sourced from incident reports using Uniform Crime Reporting definitions and reporting guidelines, based on the date when the crime was reported. Personal injury traffic crashes (10-46) and non-injury traffic crashes (10-45) retrieved from MNPD's CAD database. Excludes CFS with a disposition code of 6 or 11. For each incident or CAD record, the incident or dispatch location was assigned to the nearest street intersection.

South Precinct High Crime Intersections

Intersections with the highest concentrations of crime & traffic crashes - past 12 weeks.

METROPOLITAN POLICE DEPARTMENT
of Nashville and Davidson County

Violent Crime

Rank	Intersection	Precinct	ZIP	Count
1	EAST THOMPSON LN & MURFREESBORO PKE	South	37211	14
2	MURFREESBORO PKE & HAMILTON CHURCH RD	South	37013	11
3	CEDARCLIFF CT & CEDARCLIFF RD	South	37013	10
4	HARDING PL & METROPLEX DR	South	37211	9
5	CHIMNEYTOP DR & CANE RIDGE RD	South	37013	6
5	CANE RIDGE RD & BELL RD	South	37013	6
5	NOLENSVILLE PKE & EDMONDSON PKE	South	37211	6
5	MURFREESBORO PKE & PARRIS AV	South	37210	6
9	SHIRE DR & OLD FOREST RD	South	37013	5
9	RADER DR & BAKERTOWN RD	South	37013	5
9	OLD HICKORY BLVD & FIRESTONE PKWY	South	37013	5
9	BRUIN DR & KOTHE WAY	South	37013	5
9	LORI DR & RICHARDS RD	South	37013	5

Property Crime

Rank	Intersection	Precinct	ZIP	Count
1	WELCH RD & TRAVIS DR	South	37211	54
2	EAST THOMPSON LN & MURFREESBORO PKE	South	37211	25
2	NOLENSVILLE PKE & GLENROSE AV	South	37210	25
4	NOLENSVILLE PKE & EDMONDSON PKE	South	37211	21
5	CANE RIDGE RD & BELL RD	South	37013	20
5	BELL RD & CEDAR POINTE PKWY	South	37013	20
7	MURFREESBORO PKE & KERMIT DR	South	37217	18
8	BELL RD & MURFREESBORO PKE	South	37013	17
9	BELL RD & BELL FORGE LN E	South	37013	16
10	POLK AV & MURFREESBORO PKE	South	37210	15
11	NOLENSVILLE PKE & HICKORYVIEW DR	South	37211	12
12	APACHE TR & HAYWOOD LN	South	37211	11
12	BELL RD & HICKORY HIGHLANDS DR	South	37013	11

Traffic Crashes - Personal Injury

Rank	Intersection	Precinct	ZIP	Count
1	HARDING PL & NOLENSVILLE PKE	South	37211	5
2	MURFREESBORO PKE & HAMILTON CHURCH RD	South	37013	4
2	I24 W & I24 W ENT RAMP	South	37210	4
4	I24 W & BELL RD	South	37013	3
4	FOREST VIEW DR & MURFREESBORO PKE	South	37013	3
4	BELL RD & MURFREESBORO PKE	South	37013	3
4	OLD HICKORY BLVD & FIRESTONE PKWY	South	37013	3
8	OWEN DR & OLD HICKORY BLVD	South	37013	2
8	HICKORY HOLLOW PKWY & BELL RD	South	37013	2
8	HOBSON PKE & OLD HICKORY BLVD	South	37013	2
8	I24 W & OLD HICKORY BLVD	South	37013	2
8	I24 W & I440 W ENT RAMP	South	37210	2
8	I24 W & I24 W EXIT RAMP	South	37211	2

Traffic Crashes - Non-Injury

Rank	Intersection	Precinct	ZIP	Count
1	BELL RD & MURFREESBORO PKE	South	37013	24
2	OLD HICKORY BLVD & NOLENSVILLE PKE	South	37211	15
2	I24 E & I24 E EXIT RAMP	South	37013	15
4	HARDING PL & NOLENSVILLE PKE	South	37211	13
5	THOMPSON LN & EAST THOMPSON LN	South	37211	12
5	CANE RIDGE RD & BELL RD	South	37013	12
5	DONELSON PKE & MURFREESBORO PKE	South	37217	12
8	ANTIOCH PKE & HARDING PL	South	37211	11
8	I24 W EXIT RAMP &	South	37086	11
8	NOLENSVILLE PKE & EDMONDSON PKE	South	37211	11
8	MURFREESBORO PKE & HAMILTON CHURCH RD	South	37013	11
12	APACHE TR & HAYWOOD LN	South	37211	10
12	OLD HICKORY BLVD & FIRESTONE PKWY	South	37013	10

Information summarized for CompStat week ending 06-06-20. (past 12 weeks of data). For each report, point data were plotted in a GIS and assigned to the nearest street intersection. Summary counts were then calculated for each intersection.

Sourced from MNPD ARMS on 6/10/2020 7:12:03 AM. Violent and property crime information sourced from incident reports using Uniform Crime Reporting definitions and reporting guidelines, based on the date when the crime was reported. Personal injury traffic crashes (10-46) and non-injury traffic crashes (10-45) retrieved from MNPD's CAD database. Excludes CFS with a disposition code of 6 or 11. For each incident or CAD record, the incident or dispatch location was assigned to the nearest street intersection.

Central Precinct High Crime Intersections

Intersections with the highest concentrations of crime & traffic crashes - past 12 weeks.

METROPOLITAN POLICE DEPARTMENT
of Nashville and Davidson County

Violent Crime

Rank	Intersection	Precinct	ZIP	Count
1	JEFFERSON ST & 2ND AV N	Central	37208	12
2	5TH AV S & ASH ST	Central	37203	7
3	JEFFERSON ST &	Central	37207	5
4	LAFAYETTE ST & LEA AV	Central	37203	4
5	CHARLOTTE AV & GEORGE L DAVIS BLVD	Central	37203	3
5	1ST AV S & SHELBY ST PEDESTRIAN BRIDGE	Central	37201	3
5	12TH AV N & BROADWAY	Central	37203	3
8	LAFAYETTE ST & ASH ST	Central	37203	2
8	HERMITAGE AV & PEABODY ST	Central	37201	2
8	HERMITAGE AV & ANTHES DR	Central	37210	2
8	EWING AV & MIDDLETON ST	Central	37203	2
8	GAY ST & JAMES ROBERTSON PKWY	Central	37219	2
8	2ND AV N & JAMES ROBERTSON PKWY	Central	37201	2

Property Crime

Rank	Intersection	Precinct	ZIP	Count
1	DEMONBREUN ST & 3RD AV S	Central	37201	17
2	HERMITAGE AV & PEABODY ST	Central	37201	14
3	LAFAYETTE ST & LEA AV	Central	37203	9
4	2ND AV N & JAMES ROBERTSON PKWY	Central	37201	8
5	PEABODY ST & 5TH AV S	Central	37203	6
6	3RD AV S & BROADWAY	Central	37201	5
6	MIDDLETON ST & HERMITAGE AV	Central	37210	5
6	11TH AV S & 12TH AV S	Central	37203	5
6	SHELBY AV & INTERSTATE DR	Central	37213	5
6	CHURCH ST & 12TH AV N	Central	37203	5
11	CHURCH ST & ARCADE ALY	Central	37219	4
11	7TH AV N & UNION ST	Central	37203	4
11	12TH AV S & LAUREL ST	Central	37203	4

Traffic Crashes - Personal Injury

Rank	Intersection	Precinct	ZIP	Count
1	JAMES ROBERTSON PKWY &	Central	37213	2
1	I24 E & INTERSTATE DR	Central	37213	2
1	SPRING ST & I24 E	Central	37207	2
1	4TH AV S & ELM ST	Central	37203	2
1	5TH AV S & ASH ST	Central	37203	2
1	LAFAYETTE ST & ASH ST	Central	37203	2
1	JAMES ROBERTSON PKWY &	Central	37213	2
8	9TH AV N & CHURCH ST	Central	37203	1
8	ROSA L PARKS BLVD & CHURCH ST	Central	37203	1
8	GEORGE L DAVIS BLVD & CHURCH ST	Central	37203	1
8	CHARLOTTE AV & GEORGE L DAVIS BLVD	Central	37203	1
8	YMCA WAY & CHARLOTTE AV	Central	37203	1
8	5TH AV N & UNION ST	Central	37219	1

Traffic Crashes - Non-Injury

Rank	Intersection	Precinct	ZIP	Count
1	SHELBY AV & I24 E ENT RAMP	Central	37213	11
2	2ND AV S & LINDSLEY AV	Central	37210	10
2	BROADWAY & OPRY PL	Central	37203	10
4	4TH AV N & BROADWAY	Central	37219	9
5	12TH AV N & BROADWAY	Central	37203	8
5	SPRING ST & N 1ST ST	Central	37207	8
7	I24 E & SHELBY AV	Central	37213	7
7	1ST AV S & KOREAN VETERANS BLVD	Central	37201	7
7	ROSA L PARKS BLVD & JEFFERSON ST	Central	37208	7
7	I65 N & ROSA L PARKS BLVD	Central	37208	7
11	CHARLOTTE AV & GEORGE L DAVIS BLVD	Central	37203	6
11	LAFAYETTE ST & 4TH AV S	Central	37203	6
13	GEORGE L DAVIS BLVD & CHURCH ST	Central	37203	5

Information summarized for CompStat week ending 06-06-20. (past 12 weeks of data). For each report, point data were plotted in a GIS and assigned to the nearest street intersection. Summary counts were then calculated for each intersection.

Sourced from MNPD ARMS on 6/10/2020 7:12:03 AM. Violent and property crime information sourced from incident reports using Uniform Crime Reporting definitions and reporting guidelines, based on the date when the crime was reported. Personal injury traffic crashes (10-46) and non-injury traffic crashes (10-45) retrieved from MNPD's CAD database. Excludes CFS with a disposition code of 6 or 11. For each incident or CAD record, the incident or dispatch location was assigned to the nearest street intersection.

Hermitage Precinct High Crime Intersections

Intersections with the highest concentrations of crime & traffic crashes - past 12 weeks.

METROPOLITAN POLICE DEPARTMENT
of Nashville and Davidson County

Violent Crime

Rank	Intersection	Precinct	ZIP	Count
1	CANNON ST & CLAIBORNE ST	Hermitage	37210	10
1	DODSON CHAPEL RD & OLD HICKORY BLVD	Hermitage	37076	10
3	LARIMORE DR & WANDA DR	Hermitage	37214	9
4	RURAL HILL RD & MURFREESBORO PKE	Hermitage	37217	8
5	CENTRAL PKE & OLD HICKORY BLVD	Hermitage	37076	7
5	MURFREESBORO PKE & MURFREESBORO ENT RAMP	Hermitage	37217	7
5	MILLWOOD DR & MURFREESBORO PKE	Hermitage	37217	7
8	PATRICIA DR & THOMPSON PL	Hermitage	37217	6
8	BURNING TREE DR & CENTRAL PKE	Hermitage	37076	6
10	OPRY MILLS DR & OPRY MILLS	Hermitage	37214	5
10	BROOKSBORO TER &	Hermitage	37217	5
12	HARDING PL & MURFREESBORO PKE	Hermitage	37217	4
12	PERCY PRIEST DR & STEWARTS FERRY PKE	Hermitage	37214	4

Property Crime

Rank	Intersection	Precinct	ZIP	Count
1	SHUTE LN & LEBANON PKE	Hermitage	37076	22
2	ELM HILL PKE & DONELSON PKE	Hermitage	37214	21
3	SPENCE LN & LEBANON PKE	Hermitage	37210	19
4	MURFREESBORO PKE & UNA ANTIOCH PKE	Hermitage	37013	17
5	JUAREZ DR & OLD HICKORY BLVD	Hermitage	37076	16
6	LEBANON PKE & MCGAVOCK PKE	Hermitage	37214	14
7	MURFREESBORO PKE & RANSOM PL	Hermitage	37217	13
8	CHARLES E DAVIS BLVD & J C NAPIER CT	Hermitage	37210	12
9	OPRY MILLS DR & OPRYLAND DR	Hermitage	37214	10
10	BLACKWOOD DR & BELL RD	Hermitage	37214	9
10	JACKSONIAN DR & JUAREZ DR	Hermitage	37076	9
10	HICKORY HILL LN & LEBANON PKE	Hermitage	37076	9
13	BONNASPRING DR & LEBANON PKE	Hermitage	37076	8

Traffic Crashes - Personal Injury

Rank	Intersection	Precinct	ZIP	Count
1	PLUS PARK BLVD & MURFREESBORO PKE	Hermitage	37217	3
1	RURAL HILL RD & MURFREESBORO PKE	Hermitage	37217	3
1	FAIRWAY DR & LEBANON PKE	Hermitage	37214	3
4	MASSMAN DR & ELM HILL PKE	Hermitage	37210	2
4	MAPLELEAF DR & ELM TREE DR	Hermitage	37210	2
4	ELM HILL PKE & DONELSON PKE	Hermitage	37214	2
4	LEBANON PKE & MCGAVOCK PKE	Hermitage	37214	2
4	BRILEY PKWY N EXT RAMP & BRILEY PKWY N	Hermitage	37214	2
4	OPRY MILLS DR & OPRYLAND DR	Hermitage	37214	2
4	DISSPAYNE DR & LEBANON PKE	Hermitage	37214	2
4	JUAREZ DR & OLD HICKORY BLVD	Hermitage	37076	2
4	CENTRAL PKE & OLD HICKORY BLVD	Hermitage	37076	2
4	LEBANON PKE & OLD HICKORY BLVD	Hermitage	37076	2

Traffic Crashes - Non-Injury

Rank	Intersection	Precinct	ZIP	Count
1	CENTRAL PKE & OLD HICKORY BLVD	Hermitage	37076	22
2	I40 E & I40 E EXIT RAMP	Hermitage	37210	16
3	BLACKWOOD DR & BELL RD	Hermitage	37214	14
4	MURFREESBORO PKE & UNA ANTIOCH PKE	Hermitage	37013	13
5	OPRY MILLS DR & OPRYLAND DR	Hermitage	37214	12
6	DODSON CHAPEL RD & OLD HICKORY BLVD	Hermitage	37076	10
6	RURAL HILL RD & MURFREESBORO PKE	Hermitage	37217	10
6	I40 W & I40 W EXIT RAMP	Hermitage	37210	10
9	I24 E & ARLINGTON AV	Hermitage	37210	9
10	SHACKLETT DR & DONELSON PKE	Hermitage	37214	8
10	I40 W & FESSLERS LN	Hermitage	37210	8
10	MURFREESBORO PKE & RANSOM PL	Hermitage	37217	8
10	SHUTE LN & LEBANON PKE	Hermitage	37076	8

Information summarized for CompStat week ending 06-06-20. (past 12 weeks of data). For each report, point data were plotted in a GIS and assigned to the nearest street intersection. Summary counts were then calculated for each intersection.

Sourced from MNPD ARMS on 6/10/2020 7:12:03 AM. Violent and property crime information sourced from incident reports using Uniform Crime Reporting definitions and reporting guidelines, based on the date when the crime was reported. Personal injury traffic crashes (10-46) and non-injury traffic crashes (10-45) retrieved from MNPD's CAD database. Excludes CFS with a disposition code of 6 or 11. For each incident or CAD record, the incident or dispatch location was assigned to the nearest street intersection.

North Precinct High Crime Intersections

Intersections with the highest concentrations of crime & traffic crashes - past 12 weeks.

METROPOLITAN POLICE DEPARTMENT
of Nashville and Davidson County

Violent Crime

Rank	Intersection	Precinct	ZIP	Count
1	REVELS DR & WHITES CREEK PKE	North	37207	10
1	BUENA VISTA PKE & TRINITY LN	North	37218	10
3	ROWAN DR & ROWAN CT	North	37207	9
4	W TRINITY LN & HAMPTON ST	North	37207	8
5	HAYNES PARK DR & HAYNES PARK CT	North	37218	7
6	16TH AV N & BUCHANAN ST	North	37208	6
7	GARFIELD ST & DELTA AV	North	37208	5
7	BRICK CHURCH PKE & ARTIC AV	North	37207	5
7	W TRINITY LN & BRICK CHURCH PKE	North	37207	5
10	BAPTIST WORLD CENTER DR & W TRINITY LN	North	37207	4
10	HYDES FERRY RD & ELIZABETH RD	North	37218	4
10	S HAMILTON RD & BUENA VISTA PKE	North	37218	4
10	ASHLAND CITY HWY &	North	37218	4

Property Crime

Rank	Intersection	Precinct	ZIP	Count
1	S HAMILTON RD & BUENA VISTA PKE	North	37218	18
2	W TRINITY LN & HAMPTON ST	North	37207	11
3	SUMMITT AV & CLARKSVILLE PKE	North	37218	10
3	JEFFERSON ST & WARREN ST	North	37208	10
3	ROSA L PARKS BLVD & MONROE ST	North	37208	10
6	ROSA L PARKS BLVD & DOMINICAN DR	North	37228	9
7	W HAMILTON RD & CLARKSVILLE PKE	North	37218	8
8	FAIRVIEW DR & CLARKSVILLE PKE	North	37218	7
8	17TH AV N & DR D B TODD JR BLVD	North	37208	7
8	39TH AV N & CLIFTON AV	North	37209	7
11	DR DB TODD JR BLVD & JEFFERSON ST	North	37208	6
11	BRICK CHURCH PKE & AVONDALE CIR	North	37207	6
13	BUENA VISTA PKE & TRINITY LN	North	37218	5

Traffic Crashes - Personal Injury

Rank	Intersection	Precinct	ZIP	Count
1	S HAMILTON RD & BUENA VISTA PKE	North	37218	4
1	ROSA L PARKS BLVD & DOMINICAN DR	North	37228	4
3	ASHLAND CITY HWY & OLD HICKORY BLVD	North	37218	3
4	BUENA VISTA PKE & CURTIS ST	North	37218	2
4	I65 S & W TRINITY LN	North	37207	2
4	BRILEY PKWY N &	North	37218	2
4	I24 E & CLAY LICK CT	North	37189	2
4	WHITES CREEK PKE & I24 E ENT RAMP	North	37080	2
9	RIDGE RD & HIGDON RD	North	37080	1
9	ASHLAND CITY HWY & RIVER TRC	North	37218	1
9	ASHLAND CITY HWY & PECAN VALLEY RD	North	37218	1
9	OLD CLARKSVILLE PKE & EATONS CREEK RD	North	37080	1
9	I24 E EXIT RAMP &	North	37080	1

Traffic Crashes - Non-Injury

Rank	Intersection	Precinct	ZIP	Count
1	ROSA L PARKS BLVD & DOMINICAN DR	North	37228	11
2	W TRINITY LN & BRICK CHURCH PKE	North	37207	10
3	I65 S & W TRINITY LN	North	37207	9
3	READ AV & BRICK CHURCH PKE	North	37207	9
3	WHITES CREEK PKE & MOORMANS ARM RD	North	37207	9
6	BRICK CHURCH PKE & AVONDALE CIR	North	37207	7
6	W TRINITY LN & HAMPTON ST	North	37207	7
6	DR DB TODD JR BLVD & JEFFERSON ST	North	37208	7
9	I65 S & I24 E	North	37207	6
9	BRICK CHURCH PKE & BAPTIST WORLD CENTER DR	North	37207	6
9	I24 E & CLAY LICK CT	North	37189	6
9	CLAY ST & 5TH AV N	North	37208	6
9	VANTAGE WAY & ROSA L PARKS BLVD	North	37208	6

Information summarized for CompStat week ending 06-06-20. (past 12 weeks of data). For each report, point data were plotted in a GIS and assigned to the nearest street intersection. Summary counts were then calculated for each intersection.

Sourced from MNPD ARMS on 6/10/2020 7:12:03 AM. Violent and property crime information sourced from incident reports using Uniform Crime Reporting definitions and reporting guidelines, based on the date when the crime was reported. Personal injury traffic crashes (10-46) and non-injury traffic crashes (10-45) retrieved from MNPD's CAD database. Excludes CFS with a disposition code of 6 or 11. For each incident or CAD record, the incident or dispatch location was assigned to the nearest street intersection.

Madison Precinct High Crime Intersections

Intersections with the highest concentrations of crime & traffic crashes - past 12 weeks.

METROPOLITAN POLICE DEPARTMENT
of Nashville and Davidson County

Violent Crime

Rank	Intersection	Precinct	ZIP	Count
1	DUE WEST AV N & OLD DUE WEST AV	Madison	37115	8
1	E PALESTINE AV & E WEBSTER ST	Madison	37115	8
3	WESTCHESTER DR & BROOKWAY DR	Madison	37207	7
4	ARCHWOOD DR & ROOSEVELT AV	Madison	37115	6
5	PIERCE RD & SARVER AV	Madison	37115	5
5	OLD HICKORY BLVD W & GALLATIN PKE	Madison	37115	5
5	NEELYS BEND RD & IDLEWILD DR	Madison	37115	5
5	CREEKWOOD DR &	Madison	37207	5
9	WESTCHESTER DR & MEADOW CT	Madison	37207	4
9	E OLD HICKORY BLVD & 3RD AV	Madison	37115	4
9	BERKLEY DR & ARGLE AV	Madison	37115	4
9	DULING AV & N GALLATIN PKE	Madison	37115	4
9	ALTA LOMA RD & GLEAVES ST	Madison	37072	4

Property Crime

Rank	Intersection	Precinct	ZIP	Count
1	SKYLINE MEMORIAL CT & DICKERSON PKE	Madison	37115	72
2	ALTA LOMA RD & N GALLATIN PKE	Madison	37115	23
3	S GALLATIN PKE & GALLATIN PKE	Madison	37216	16
4	N GALLATIN PKE & NORTHSIDE DR	Madison	37115	13
5	N GALLATIN PKE & LIBERTY LN	Madison	37072	12
6	N GALLATIN PKE & RIVERCHASE BLVD	Madison	37115	11
6	DUE WEST AV N & OLD DUE WEST AV	Madison	37115	11
8	MYATT DR & SPRING BRANCH DR	Madison	37115	10
8	E PALESTINE AV & E WEBSTER ST	Madison	37115	10
10	EDENWOLD RD & N GALLATIN PKE	Madison	37115	9
10	HICKORY HILLS BLVD & WESTCAP RD	Madison	37189	9
12	DUPONT AV & N GALLATIN PKE	Madison	37115	8
12	OLD HICKORY BLVD W & GALLATIN PKE	Madison	37115	8

Traffic Crashes - Personal Injury

Rank	Intersection	Precinct	ZIP	Count
1	E OLD HICKORY BLVD & S GALLATIN PKE	Madison	37115	3
1	MYATT DR & RIVERGATE PKWY	Madison	37115	3
1	N GALLATIN PKE & NORTHSIDE DR	Madison	37115	3
1	SPEARS RD & LESWOOD LN	Madison	37207	3
1	DICKERSON PKE & OLD HICKORY BLVD	Madison	37207	3
6	MYATT DR & SPRING BRANCH DR	Madison	37115	2
6	NEELYS BEND RD & S GALLATIN PKE	Madison	37115	2
6	I65 N &	Madison	37072	2
6	TWIN HILLS DR & N GALLATIN PKE	Madison	37072	2
10	I65 N & I65 N EXIT RAMP	Madison	37115	1
10	CONFERENCE DR & N GALLATIN PKE	Madison	37072	1
10	LIBERTY LN & VIETNAM VETERANS BLVD N	Madison	37072	1
10	GLANCY ST & RIVERGATE PKWY	Madison	37072	1

Traffic Crashes - Non-Injury

Rank	Intersection	Precinct	ZIP	Count
1	CONFERENCE DR & N GALLATIN PKE	Madison	37072	15
2	MYATT DR & RIVERGATE PKWY	Madison	37115	11
3	DICKERSON PKE & OLD HICKORY BLVD	Madison	37207	9
4	BRILEY PKWY W & BRILEY PKWY W ENT RAMP	Madison	37207	8
4	OLD HICKORY BLVD W & GALLATIN PKE	Madison	37115	8
6	S GALLATIN PKE & MAPLE ST	Madison	37115	7
6	EMMITT AV & S GALLATIN PKE	Madison	37115	7
6	E PALESTINE AV & S GALLATIN PKE	Madison	37115	7
9	OLD HICKORY BLVD W & S GALLATIN PKE RAMP	Madison	37115	6
9	OLD HICKORY BLVD W & I65 N	Madison	37207	6
9	SKYLINE MEMORIAL CT & DICKERSON PKE	Madison	37115	6
12	EWING DR & BRICK CHURCH PKE	Madison	37207	5
12	N GALLATIN PKE & CUDE LN	Madison	37072	5

Information summarized for CompStat week ending 06-06-20. (past 12 weeks of data). For each report, point data were plotted in a GIS and assigned to the nearest street intersection. Summary counts were then calculated for each intersection.

Sourced from MNPD ARMS on 6/10/2020 7:12:03 AM. Violent and property crime information sourced from incident reports using Uniform Crime Reporting definitions and reporting guidelines, based on the date when the crime was reported. Personal injury traffic crashes (10-46) and non-injury traffic crashes (10-45) retrieved from MNPD's CAD database. Excludes CFS with a disposition code of 6 or 11. For each incident or CAD record, the incident or dispatch location was assigned to the nearest street intersection.

Midtown Hills Precinct High Crime Intersections

Intersections with the highest concentrations of crime & traffic crashes - past 12 weeks.

METROPOLITAN POLICE DEPARTMENT
of Nashville and Davidson County

Violent Crime

Rank	Intersection	Precinct	ZIP	Count
1	ELLINGTON CIR & EDMONSON CIR	Midtown	37211	5
2	WHISPERING HILLS DR & BONERWOOD DR	Midtown	37211	4
2	14TH AV S & EDGEHILL AV	Midtown	37212	4
2	HORTON AV & 11TH AV S	Midtown	37203	4
5	HAYES ST & 21ST AV N	Midtown	37203	3
5	4TH AV S & CHESTNUT ST	Midtown	37210	3
5	BREWER DR & WILKERSON DR	Midtown	37211	3
5	OLD HICKORY BLVD & HICKORY TRACE DR	Midtown	37211	3
9	WHIPPOORWILL LN & PLUM NELLY CIR	Midtown	37027	2
9	DANBY DR & ELAINE DR	Midtown	37211	2
9	TIMBERHILL DR & TROUSDALE DR	Midtown	37211	2
9	POWELL AV & BRANSFORD AV	Midtown	37204	2
9	SIDCO DR & ELYSIAN FIELDS RD	Midtown	37204	2

Property Crime

Rank	Intersection	Precinct	ZIP	Count
1	8TH AV S & ROYCROFT PL	Midtown	37204	28
2	POWELL AV & BRANSFORD AV	Midtown	37204	27
2	NOLENSVILLE PKE & SWISS AV	Midtown	37211	27
4	WEST END AV & 17TH AV N	Midtown	37203	17
5	NOLENSVILLE PKE & TUSCULUM RD	Midtown	37211	12
6	MCNALLY DR & ATLAS DR	Midtown	37211	11
7	9TH AV S & MONTROSE AV	Midtown	37204	10
8	BELMONT BLVD & BERNARD AV	Midtown	37212	8
8	ELLISTON PL & 23RD AV N	Midtown	37203	8
10	21ST AV N & CHARLOTTE AV	Midtown	37203	6
10	MURPHY RD & WEST END AV	Midtown	37203	6
10	12TH AV S & WADE AV	Midtown	37203	6
10	CRAIGHEAD ST & WESTWOOD DR	Midtown	37204	6

Traffic Crashes - Personal Injury

Rank	Intersection	Precinct	ZIP	Count
1	I65 N & HARDING PL	Midtown	37220	3
1	20TH AV N & STATE ST	Midtown	37203	3
3	18TH AV N & CHARLOTTE AV	Midtown	37203	2
3	CHURCH ST & I40 E ENT RAMP	Midtown	37203	2
3	LYLE AV & DIVISION ST	Midtown	37203	2
3	SCARRITT PL & 21ST AV S	Midtown	37212	2
3	HARDING PL & TROUSDALE DR	Midtown	37211	2
3	ARMORY DR & SIDCO DR	Midtown	37204	2
3	I65 N & OLD HICKORY BLVD	Midtown	37027	2
3	NOLENSVILLE PKE & SWISS AV	Midtown	37211	2
3	THOMPSON LN &	Midtown	37204	2
3	I440 W & I440 W ENT RAMP	Midtown	37204	2
3	RAGLAND DR & FARRELL RD	Midtown	37220	2

Traffic Crashes - Non-Injury

Rank	Intersection	Precinct	ZIP	Count
1	POWELL AV & POWELL PL	Midtown	37204	16
2	OLD HICKORY BLVD & EDMONDSON PKE	Midtown	37211	15
3	OLD HICKORY BLVD & FRANKLIN PKE	Midtown	37027	13
3	14TH AV N & CHARLOTTE AV	Midtown	37203	13
5	WEDGEWOOD AV & 8TH AV S	Midtown	37203	12
5	NOLENSVILLE PKE & CONCORD RD	Midtown	37027	12
7	OLD HICKORY BLVD & FRANKLIN PIKE CIR	Midtown	37027	11
8	HARDING PL & TROUSDALE DR	Midtown	37211	9
8	I440 E & I440 ENT RAMP	Midtown	37204	9
8	I40 E EXIT RAMP & BROADWAY	Midtown	37203	9
8	PIERCE AV & VANDERBILT HOSPITAL	Midtown	37240	9
12	HIGHLAND AV & 24TH AV S	Midtown	37212	8
12	MEDICAL CENTER DR & DIXIE PL	Midtown	37212	8

Information summarized for CompStat week ending 06-06-20. (past 12 weeks of data). For each report, point data were plotted in a GIS and assigned to the nearest street intersection. Summary counts were then calculated for each intersection.

Sourced from MNPD ARMS on 6/10/2020 7:12:03 AM. Violent and property crime information sourced from incident reports using Uniform Crime Reporting definitions and reporting guidelines, based on the date when the crime was reported. Personal injury traffic crashes (10-46) and non-injury traffic crashes (10-45) retrieved from MNPD's CAD database. Excludes CFS with a disposition code of 6 or 11. For each incident or CAD record, the incident or dispatch location was assigned to the nearest street intersection.

County High Crime Intersections - Arrests

Intersections with the highest concentrations of arrests - past 12 weeks.

METROPOLITAN POLICE DEPARTMENT
of Nashville and Davidson County

DUI Arrests

Rank	Intersection	Precinct	ZIP	Count
1	NOLENSVILLE PKE & EDMONDSON PKE	South	37211	10
2	BRILEY PKWY E EXT RAMP & DICKERSON PKE	Madison	37207	6
3	CANE RIDGE RD & BELL RD	South	37013	5
4	CUMMINGS PARK DR & RICHARDS RD	South	37013	4
4	ALBION ST & DR D B TODD JR BLVD	North	37208	4
4	MILLWOOD DR & MURFREESBORO PKE	Hermitage	37217	4
7	LINBAR DR & WALLACE RD	South	37211	3
7	PATTERSON ST & 23RD AV N	Midtown	37203	3
9	23RD AV N & LESLIE AV	Midtown	37203	2
9	I24 W EXIT RAMP & S 4TH ST	East	37206	2
9	LARGO DR & TRAVELERS INN DR	South	37211	2
9	NOLENSVILLE PKE & HAYWOOD LN	South	37211	2
9	ROOSEVELT AV & MYATT DR	Madison	37115	2

Drug-Related Arrests

Rank	Intersection	Precinct	ZIP	Count
1	16TH AV N & BUCHANAN ST	North	37208	9
2	CLARKSVILLE PKE & 26TH AV N	North	37208	7
2	EWING AV & MIDDLETON ST	Central	37203	7
2	W TRINITY LN & HAMPTON ST	North	37207	7
5	CANE RIDGE RD & BELL RD	South	37013	6
5	LEA AV & 7TH AV S	Central	37203	6
5	SMITH SPRINGS RD &	South	37013	6
5	CENTURY ST & 17TH AV N	North	37208	6
5	43RD AV N & ALBION ST	West	37209	6
10	RIO VISTA DR & ANDERSON LN	Madison	37115	5
10	BUCHANAN ST & DR D B TODD JR BLVD	North	37208	5
10	BRICK CHURCH PKE & ARTIC AV	North	37207	5
13	WHITES CREEK PKE & MOORMANS ARM RD	North	37207	4

Felony Arrests

Rank	Intersection	Precinct	ZIP	Count
1	GAY ST & 2ND AV N	Central	37201	65
2	2ND AV N & JAMES ROBERTSON PKWY	Central	37201	43
3	JAMES ROBERTSON PKWY & 3RD AV N	Central	37201	40
4	ALBION ST & DR D B TODD JR BLVD	North	37208	16
5	MEDICAL CENTER DR & VANDERBILT HOSPITAL	Midtown	37212	13
6	WHITES CREEK PKE & MOORMANS ARM RD	North	37207	11
7	NOLENSVILLE PKE & EDMONDSON PKE	South	37211	10
7	16TH AV N & BUCHANAN ST	North	37208	10
9	DELAWARE AV & 31ST AV N	North	37209	8
10	NOLENSVILLE PKE & WELSHWOOD DR	South	37211	7
10	MYATT DR & SPRING BRANCH DR	Madison	37115	7
10	EAST THOMPSON LN & MURFREESBORO PKE	South	37211	7
10	BRILEY PKWY E EXT RAMP & DICKERSON PKE	Madison	37207	7

Weapons Law Violation Arrests

Rank	Intersection	Precinct	ZIP	Count
1	CLARKSVILLE PKE & 26TH AV N	North	37208	5
2	NEILL AV & SMILEY ST	East	37206	3
2	CHRIS ST & OLD MATTHEWS RD	North	37207	3
2	BRICK CHURCH PKE & ARTIC AV	North	37207	3
2	W TRINITY LN & HAMPTON ST	North	37207	3
2	CEDARMONT CIR & DAROLD CT	South	37211	3
7	BELL RD & BLUE HOLE RD	South	37013	2
7	16TH AV N & CHARLOTTE AV	Midtown	37203	2
7	WEDGEWOOD AV & 8TH AV S	Midtown	37203	2
7	CANNON ST & CLAIBORNE ST	Hermitage	37210	2
7	ORR AV & RUNDLE AV	Hermitage	37210	2
7	DUE WEST AV N & OLD DUE WEST AV	Madison	37115	2
7	DICKERSON PKE & ROCK ST	East	37207	2

Information summarized for CompStat week ending 06-06-20. (past 12 weeks of data). For each report, point data were plotted in a GIS and assigned to the nearest street intersection. Summary counts were then calculated for each intersection.

Sourced from MNPD ARMS on 6/10/2020 7:12:03 AM. For each arrest, the arrest location was assigned to the nearest street intersection. This report does not take into account the number of charges. 1 arrest = 1 body.

County Hot Addresses
Multiple CFS / Arrests at the Same Location, Past 12 Weeks

METROPOLITAN POLICE DEPARTMENT
of Nashville and Davidson County

CFS Location / Nearby Business	Count	Counts - Top Ten Codes
639 LAFAYETTE ST ***Nashville Rescue Mission***	**154**	66 - Want Officer for Investigation / Assistance (10-43) 55 - Disorderly Person (10-44) 7 - Suicidal Person (10-63)
709 5TH AV S ***Greyhound***	**117**	54 - Want Officer for Investigation / Assistance (10-43) 34 - Disorderly Person (10-44) 4 - Domestic Disturbance (10-41)
801 JEFFERSON ST ***Mapco***	**87**	61 - Disorderly Person (10-44) 9 - Want Officer for Investigation / Assistance (10-43) 5 - Fight / Assault (10-57)
4040 NOLENSVILLE PIKE ***Walmart***	**85**	29 - Transport Prisoner / Suspect (10-16) 18 - Theft (10-50) 16 - Disorderly Person (10-44)
1716 ROSA L PARKS BLVD ***Nashville Rescue Mission***	**67**	27 - Want Officer for Investigation / Assistance (10-43) 16 - Disorderly Person (10-44) 10 - Theft (10-50)
3458 DICKERSON PIKE ***Walmart Supercenter***	**61**	18 - Transport Prisoner / Suspect (10-16) 12 - Want Officer for Investigation / Assistance (10-43) 10 - Theft (10-50)
4190 NOLENSVILLE PIKE ***Mapco***	**60**	32 - Disorderly Person (10-44) 10 - Want Officer for Investigation / Assistance (10-43) 8 - Theft (10-50)
1090 MURFREESBORO PIKE ***Mapco Express***	**54**	21 - Disorderly Person (10-44) 9 - Theft (10-50) 7 - Want Officer for Investigation / Assistance (10-43)
800 MONROE ST ***Kroger***	**51**	12 - Want Officer for Investigation / Assistance (10-43) 11 - Disorderly Person (10-44) 7 - Transport Prisoner / Suspect (10-16)
5824 NOLENSVILLE PIKE ***Walmart***	**50**	11 - Want Officer for Investigation / Assistance (10-43) 10 - Transport Prisoner / Suspect (10-16) 9 - Disorderly Person (10-44)
130 W TRINITY LN ***Love's Truck Stop***	**49**	12 - Want Officer for Investigation / Assistance (10-43) 10 - Disorderly Person (10-44) 7 - Theft (10-50)
2012 S HAMILTON RD ***Bordeaux Shopping Center***	**49**	35 - Disorderly Person (10-44) 4 - Want Officer for Investigation / Assistance (10-43) 4 - Fight / Assault (10-57)
1601 BUCHANAN ST ***Bud's Corner Market***	**48**	37 - Disorderly Person (10-44) 4 - Want Officer for Investigation / Assistance (10-43) 2 - Holdup / Robbery (10-53)
7044 CHARLOTTE PIKE ***Walmart Supercenter***	**42**	16 - Disorderly Person (10-44) 13 - Want Officer for Investigation / Assistance (10-43) 3 - Theft (10-50)
200 GALLATIN PIKE S ***Kroger***	**39**	11 - Disorderly Person (10-44) 7 - Fight / Assault (10-57) 6 - Want Officer for Investigation / Assistance (10-43)

Arrest Location	Count	Counts - Top Charges
4040 NOLENSVILLE PIKE	**56**	43 - Theft of merchandise- $1,000 or less 4 - Theft of property-$1,000 or less 3 - Burglary
3458 DICKERSON PIKE	**39**	36 - Theft of merchandise- $1,000 or less 3 - Failure to appear- class b or c misd. 2 - Theft of property-$1,000 or less
3441 DICKERSON PIKE	**28**	5 - Criminal trespass 5 - Driving under the influence 4 - Assault, domestic bodily injury
639 LAFAYETTE ST	**27**	6 - Criminal trespass 5 - Failure to appear- class b or c misd. 4 - Public intoxication
1818 ALBION ST	**26**	10 - Assault, aggravated - deadly weapon - int/kn 8 - Order of protection-restraining order violation 6 - Assault, reckless endangerment- weapon
2715 WHITES CREEK PIKE	**24**	6 - Criminal trespass 5 - Assault, domestic bodily injury 5 - Juvenile, curfew
130 W TRINITY LN	**23**	11 - Theft of merchandise- $1,000 or less 6 - Criminal trespass 5 - Poss. or casual exchange-cont.sub.
391 WALLACE RD	**23**	6 - Driving under the influence 3 - Driving- revoked license 3 - Criminal trespass
5824 NOLENSVILLE PIKE	**22**	19 - Theft of merchandise- $1,000 or less 2 - Theft of property-$1,000 or less 2 - Burglary
4424 LEBANON PIKE	**20**	10 - Theft of merchandise- $1,000 or less 4 - Theft of property-$1,000 or less 4 - Burglary
1211 MEDICAL CENTER DR	**19**	5 - Assault, domestic bodily injury 5 - Assault, aggravated - deadly weapon - int/kn 5 - Assault, vehicular - 1st offense
3RD AVE N & BROADWAY	**18**	8 - Disorderly conduct 4 - Contributing - delinquency of a minor 3 - Juvenile, curfew
709 5TH AVE S	**15**	4 - Public intoxication 3 - Criminal trespass 2 - Juvenile, runaway
7044 CHARLOTTE PIKE	**13**	10 - Theft of merchandise- $1,000 or less 1 - Intimidation 1 - Criminal trespass
2300 PATTERSON ST	**13**	7 - Criminal trespass 3 - Resisting stop, frisk, halt, arrest, or search 2 - Driving under the influence

Sourced from MNPD ARMS on 6/10/2020 7:12:03 AM. CAD calls retrieved from ECC's Computer Aided Dispatch system. Includes only calls where an officer response was made. Disposition codes 6 (Backup) and 11 (Signal 9) are excluded. Self-initiated calls are excluded. CFS located at hospitals, police precincts, and detention centers are excluded. Arrest information retrieved from the MNPD RMS warrants / arrests database. 1 arrest = 1 body. Includes adult and juvenile arrests. Arrests served by warrants division are excluded. 'Nearby Business' refers to a business establishment in close proximity of the address listed, and is provided for informational purposes only. There is no guarantee that all calls were dispatched to the business listed, because in some cases, multiple business establishments have the same address (e.g. a discount store that also contains a pharmacy). Due to the unique nature of apartment-based reporting, individual unit numbers and the address of the main office for a complex may sometimes both appear in this report.

West Precinct Hot Addresses
Multiple CFS / Arrests at the Same Location, Past 12 Weeks

METROPOLITAN POLICE DEPARTMENT
of Nashville and Davidson County

CFS Location / Nearby Business	Count	Counts - Top Ten Codes
7044 CHARLOTTE PIKE ***Walmart Supercenter***	**42**	16 - Disorderly Person (10-44) 13 - Want Officer for Investigation / Assistance (10-43) 3 - Theft (10-50)
4211 CHARLOTTE AV ***Gas Station***	**22**	9 - Theft (10-50) 7 - Disorderly Person (10-44) 4 - Want Officer for Investigation / Assistance (10-43)
7087 HIGHWAY 70 S ***Kroger***	**16**	5 - Disorderly Person (10-44) 4 - Want Officer for Investigation / Assistance (10-43) 2 - Suicidal Person (10-63)
6814 CHARLOTTE PIKE ***Target***	**15**	4 - Theft (10-50) 2 - Transport Prisoner / Suspect (10-16) 2 - Disorderly Person (10-44)
7034 CHARLOTTE PIKE ***Lowe's***	**15**	5 - Want Officer for Investigation / Assistance (10-43) 5 - Theft (10-50) 2 - Vehicle Accident - Property Damage (10-45)
2126 ABBOTT MARTIN RD ***Green Hills Mall***	**15**	4 - Theft (10-50) 4 - Burglary - Non-Residence (10-71) 3 - Disorderly Person (10-44)
6418 CENTENNIAL BLVD ***Pilot Travel Center***	**15**	8 - Want Officer for Investigation / Assistance (10-43) 3 - Disorderly Person (10-44) 2 - Theft (10-50)
4601 ALABAMA AV ***Daily's***	**14**	10 - Theft (10-50) 1 - Fight / Assault (10-57) 1 - Disorderly Person (10-44)
7102 CHARLOTTE PIKE ***Thorntons Gas Station***	**13**	3 - Domestic Disturbance (10-41) 3 - Want Officer for Investigation / Assistance (10-43) 2 - Holdup / Robbery (10-53)
5600 CHARLOTTE PIKE ***Walgreen's***	**12**	5 - Want Officer for Investigation / Assistance (10-43) 3 - Disorderly Person (10-44) 1 - Vehicle Accident - Property Damage (10-45)
26 WHITE BRIDGE PIKE ***Target***	**11**	3 - Transport Prisoner / Suspect (10-16) 2 - Theft (10-50) 2 - Vehicle Accident - Property Damage (10-45)
5800 MAUDINA AV ***Richland Hills Apartments***	**11**	2 - Suspicious Person (10-40) 2 - Disorderly Person (10-44) 2 - Fight / Assault (10-57)
2131 ABBOTT MARTIN RD ***Kroger***	**10**	7 - Disorderly Person (10-44) 1 - Transport Prisoner / Suspect (10-16) 1 - Want Officer for Investigation / Assistance (10-43)
301 WHITE BRIDGE PIKE ***Gas Station***	**9**	2 - Burglary - Non-Residence (10-71) 1 - Fire (10-61) 1 - Criminal Vice Activity (10-78)
5705 CHARLOTTE PIKE ***Kroger***	**9**	4 - Disorderly Person (10-44) 2 - Vehicle Accident - Property Damage (10-45) 1 - Theft (10-50)

Arrest Location	Count	Counts - Top Charges
7044 CHARLOTTE PIKE	**13**	10 - Theft of merchandise- $1,000 or less 1 - Criminal trespass 1 - Drug paraphernalia- unlawful use
26 WHITE BRIDGE PIKE	**11**	5 - Theft of property-$1,000 or less 4 - Theft of merchandise- $1,000 or less 1 - Poss. or casual exchange of meth
43RD AVE N & ALBION ST	**6**	6 - Poss. or casual exchange-cont.sub.
7002 CHARLOTTE PIKE	**6**	2 - Drug paraphernalia- unlawful use 1 - Joyriding - unauthorized use of vehicle 1 - Assault, domestic bodily injury
5500 CHARLOTTE PIKE	**5**	2 - Assault, aggravated - deadly weapon - int/kn 1 - Arson- aggravated- one or more persons 1 - Disorderly conduct
6680 CHARLOTTE PIKE	**4**	2 - Assault, agg serious bodily injury- int/kn 2 - Drug paraphernalia- unlawful use 1 - Driving- suspended license
6535 PREMIER DR	**4**	2 - Assault, domestic bodily injury 1 - Accident - leaving scene involving personal injury 1 - Assault of officer - fear of bodily injury
7034 CHARLOTTE PIKE	**3**	3 - Theft of merchandise- $1,000 or less 1 - Burglary
7087 HWY 70 S	**3**	1 - Accident - leaving scene involving personal injury 1 - Driving- revoked license 1 - Driving under the influence
6814 CHARLOTTE PIKE	**3**	4 - Theft of merchandise- $1,000 or less 1 - Theft of property-$1,000 or less
6936 HWY 70 S	**3**	2 - Driv. lic. - no d/l 1 - Failure to be booked (state citation)
7108 CHARLOTTE PIKE	**3**	3 - Criminal trespass 1 - Failure to be booked (state citation) 1 - Public intoxication
5901 CALIFORNIA AVE	**3**	1 - Poss. or casual exchange of meth 1 - Poss. or casual exchange-cont.sub. 1 - Weapon - handgun
5800 MAUDINA AVE	**3**	1 - Order of protection - violate no contact order 1 - Probation violation- felony 1 - Burglary- aggravated
111 MORTON MILL CIR	**3**	2 - Failure to be booked (state citation) 1 - Probation violation- misdemeanor

Sourced from MNPD ARMS on 6/10/2020 7:12:04 AM. CAD calls retrieved from ECC's Computer Aided Dispatch system. Includes only calls where an officer response was made. Disposition codes 6 (Backup) and 11 (Signal 9) are excluded. Self-initiated calls are excluded. CFS located at hospitals, police precincts, and detention centers are excluded. Arrest information retrieved from the MNPD RMS warrants / arrests database. 1 arrest = 1 body. Includes adult and juvenile arrests. Arrests served by warrants division are excluded. 'Nearby Business' refers to a business establishment in close proximity of the address listed, and is provided for informational purposes only. There is no guarantee that all calls were dispatched to the business listed, because in some cases, multiple business establishments have the same address (e.g. a discount store that also contains a pharmacy). Due to the unique nature of apartment-based reporting, individual unit numbers and the address of the main office for a complex may sometimes both appear in this report.

East Precinct Hot Addresses
Multiple CFS / Arrests at the Same Location, Past 12 Weeks

METROPOLITAN POLICE DEPARTMENT
of Nashville and Davidson County

CFS Location / Nearby Business	Count	Counts - Top Ten Codes
130 W TRINITY LN ***Love's Truck Stop***	**49**	12 - Want Officer for Investigation / Assistance (10-43) 10 - Disorderly Person (10-44) 7 - Theft (10-50)
500 MAIN ST ***Citgo***	**29**	14 - Disorderly Person (10-44) 5 - Want Officer for Investigation / Assistance (10-43) 2 - Vehicle Accident - Property Damage (10-45)
3410 GALLATIN PIKE ***Kroger***	**25**	8 - Disorderly Person (10-44) 7 - Want Officer for Investigation / Assistance (10-43) 4 - Theft (10-50)
712 MAIN ST ***Mapco Convenience***	**24**	12 - Disorderly Person (10-44) 6 - Want Officer for Investigation / Assistance (10-43) 2 - Domestic Disturbance (10-41)
711 GALLATIN AV ***Kroger***	**23**	10 - Disorderly Person (10-44) 3 - Investigate 911 Hang-Up Call (10-88) 2 - Fight / Assault (10-57)
1015 JOYCE LN ***Home Depot***	**18**	8 - Theft (10-50) 4 - Want Officer for Investigation / Assistance (10-43) 1 - Suspicious Person (10-40)
345 DELLWAY VILLA RD ***Dellway Villa Apartments***	**15**	4 - Shots Fired (10-83) 3 - Want Officer for Investigation / Assistance (10-43) 2 - Person with Weapon (10-54)
803 DICKERSON PIKE ***Z Mart***	**13**	7 - Disorderly Person (10-44) 3 - Want Officer for Investigation / Assistance (10-43) 2 - Theft (10-50)
SHELBY PARK	**12**	5 - Want Officer for Investigation / Assistance (10-43) 5 - Disorderly Person (10-44) 1 - Suspicious Person (10-40)
1500 PORTER RD ***Berkshire Place Apartments***	**12**	3 - Want Officer for Investigation / Assistance (10-43) 2 - Domestic Disturbance (10-41) 1 - Disorderly Person (10-44)
590 JOSEPH AV ***Riverchase Apartments***	**10**	5 - Want Officer for Investigation / Assistance (10-43) 1 - Suspicious Person (10-40) 1 - Safety Hazard (10-87)
701 DICKERSON PIKE ***Gas Station***	**9**	2 - Investigate 911 Hang-Up Call (10-88) 2 - Want Officer for Investigation / Assistance (10-43) 2 - Disorderly Person (10-44)
3041 DICKERSON PIKE ***Domino's Pizza***	**9**	3 - Want Officer for Investigation / Assistance (10-43) 2 - Burglary - Non-Residence (10-71) 2 - Vehicle Accident - Property Damage (10-45)
3144 DICKERSON PIKE ***Exxon***	**9**	4 - Want Officer for Investigation / Assistance (10-43) 3 - Disorderly Person (10-44) 1 - Intoxicated Person (10-42)
3049 DICKERSON PIKE ***Family Dollar***	**8**	3 - Want Officer for Investigation / Assistance (10-43) 2 - Disorderly Person (10-44) 2 - Missing Person (10-75)

Arrest Location	Count	Counts - Top Charges
130 W TRINITY LN	**23**	11 - Theft of merchandise- $1,000 or less 6 - Criminal trespass 5 - Poss. or casual exchange-cont.sub.
1500 PORTER RD	**12**	3 - Assault, domestic bodily injury 2 - Assault, aggravated - deadly weapon - int/kn 2 - Drug paraphernalia- unlawful use
S 7TH ST & SYLVAN ST	**7**	2 - Assault, domestic bodily injury 2 - Poss. or casual exchange-cont.sub. 1 - Obstructing a passageway
2510 DICKERSON PIKE	**6**	2 - Robbery 1 - Probation violation- community corrections viol. 1 - Resisting stop, frisk, halt, arrest, or search
936 E TRINITY LN	**6**	1 - Homicide- criminal 1 - Forgery->$1,000 but <$2,500 1 - Theft of merchandise- $1,000 or less
BRILEY PKWY W & ELLINGTON PKWY N	**5**	3 - Poss. or casual exchange-cont.sub. 3 - Driv. lic. - no d/l 2 - Vehicle theft $10000 < $60000
FERN AVE & WHITES CREEK PIKE	**5**	3 - Juvenile, curfew 3 - Theft of property-$2,500 or > but < $10,000 2 - Driv. lic. - no d/l
345 DELLWAY VILLA RD	**5**	4 - Failure to appear- class b or c misd. 2 - Evading arrest- misdemeaner 1 - Driving- suspended license
1118 DICKERSON PIKE	**5**	1 - Failure to file an accident report 1 - Leaving scene of accident- damage over $1500 1 - Driv. lic. - no d/l
1122 N 8TH ST	**4**	2 - Assault, domestic bodily injury 1 - Assault- simple - bodily injury 1 - Contempt - conditional bond release violation
1015 JOYCE LN	**4**	3 - Theft of merchandise- $1,000 or less 1 - Theft of property-$1,000 or less
711 GALLATIN AVE	**4**	2 - Harassment- cause emotional distress, intimidate, frighten 1 - Theft of merchandise- $1,000 or less
911 JOSEPH AVE	**3**	2 - Assault, domestic, bodily injury 3rd or more 1 - Juvenile, runaway 1 - Juvenile, curfew
715 WOODLAND ST	**3**	1 - Assault, domestic fear of bodily injury 1 - Assault, domestic bodily injury 1 - Juvenile, runaway
BRILEY PKWY E & GALLATIN PIKE	**3**	2 - Driv. lic. - no d/l 1 - Driving under the influence 1 - Driving- suspended license

Sourced from MNPD ARMS on 6/10/2020 7:12:04 AM. CAD calls retrieved from ECC's Computer Aided Dispatch system. Includes only calls where an officer response was made. Disposition codes 6 (Backup) and 11 (Signal 9) are excluded. Self-initiated calls are excluded. CFS located at hospitals, police precincts, and detention centers are excluded. Arrest information retrieved from the MNPD RMS warrants / arrests database. 1 arrest = 1 body. Includes adult and juvenile arrests. Arrests served by warrants division are excluded. 'Nearby Business' refers to a business establishment in close proximity of the address listed, and is provided for informational purposes only. There is no guarantee that all calls were dispatched to the business listed, because in some cases, multiple business establishments have the same address (e.g. a discount store that also contains a pharmacy). Due to the unique nature of apartment-based reporting, individual unit numbers and the address of the main office for a complex may sometimes both appear in this report.

South Precinct Hot Addresses
Multiple CFS / Arrests at the Same Location, Past 12 Weeks

METROPOLITAN POLICE DEPARTMENT
of Nashville and Davidson County

CFS Location / Nearby Business	Count	Counts - Top Ten Codes
4040 NOLENSVILLE PIKE ***Walmart***	**85**	29 - Transport Prisoner / Suspect (10-16) 18 - Theft (10-50) 16 - Disorderly Person (10-44)
4190 NOLENSVILLE PIKE ***Mapco***	**60**	32 - Disorderly Person (10-44) 10 - Want Officer for Investigation / Assistance (10-43) 8 - Theft (10-50)
5824 NOLENSVILLE PIKE ***Walmart***	**50**	11 - Want Officer for Investigation / Assistance (10-43) 10 - Transport Prisoner / Suspect (10-16) 9 - Disorderly Person (10-44)
2200 NOLENSVILLE PIKE ***Circle K***	**38**	18 - Theft (10-50) 10 - Disorderly Person (10-44) 3 - Want Officer for Investigation / Assistance (10-43)
340 HARDING PL ***Exxon***	**37**	18 - Disorderly Person (10-44) 9 - Theft (10-50) 3 - Suspicious Person (10-40)
13011 OLD HICKORY BLVD ***BP***	**33**	12 - Want Officer for Investigation / Assistance (10-43) 8 - Disorderly Person (10-44) 6 - Vehicle Accident - Property Damage (10-45)
3035 HAMILTON CHURCH RD ***Walmart***	**31**	8 - Want Officer for Investigation / Assistance (10-43) 5 - Disorderly Person (10-44) 5 - Vehicle Accident - Property Damage (10-45)
61 EAST THOMPSON LN ***Kroger***	**30**	10 - Want Officer for Investigation / Assistance (10-43) 5 - Theft (10-50) 3 - Domestic Disturbance (10-41)
5319 MT VIEW RD ***Kroger***	**23**	7 - Want Officer for Investigation / Assistance (10-43) 6 - Disorderly Person (10-44) 3 - Theft (10-50)
270 TAMPA DR	**21**	4 - Shots Fired (10-83) 4 - Disorderly Person (10-44) 3 - Fight / Assault (10-57)
1400 EAGLE VIEW BLVD ***Thorntons***	**21**	11 - Disorderly Person (10-44) 4 - Want Officer for Investigation / Assistance (10-43) 3 - Domestic Disturbance (10-41)
1191 MURFREESBORO PIKE ***Mapco***	**20**	8 - Disorderly Person (10-44) 7 - Theft (10-50) 2 - Suspicious Person (10-40)
2212 NOLENSVILLE PIKE	**18**	8 - Disorderly Person (10-44) 4 - Want Officer for Investigation / Assistance (10-43) 3 - Fight / Assault (10-57)
1155 BELL RD ***Home Depot***	**18**	5 - Theft (10-50) 4 - Want Officer for Investigation / Assistance (10-43) 3 - Suspicious Person (10-40)
180 WALLACE RD ***Nob Hill Villa Apartments***	**14**	4 - Suspicious Person (10-40) 3 - Criminal Vice Activity (10-78) 2 - Investigate 911 Hang-Up Call (10-88)

Arrest Location	Count	Counts - Top Charges
4040 NOLENSVILLE PIKE	**56**	43 - Theft of merchandise- $1,000 or less 4 - Theft of property-$1,000 or less 3 - Burglary
391 WALLACE RD	**23**	6 - Driving under the influence 3 - Criminal trespass 3 - Driving- revoked license
5824 NOLENSVILLE PIKE	**20**	17 - Theft of merchandise- $1,000 or less 2 - Theft of property-$1,000 or less 2 - Burglary
3060 SMITH SPRINGS RD	**9**	6 - Poss. or casual exchange-cont.sub. 2 - Drug paraphernalia- unlawful use 1 - Driv. lic. - no d/l
25 LINCOLN ST	**8**	7 - Criminal trespass 1 - Juvenile, runaway
270 TAMPA DR	**7**	3 - Failure to appear- class b or c misd. 2 - Vandalism- $1,000 or less 2 - Drug paraphernalia- unlawful use
MURFREESBORO PIKE & THOMPSON PL	**7**	3 - Driving- revoked license 1 - Driving under the influence 1 - Assault, domestic, bodily injury 2nd offense
5209 LINBAR DR	**6**	5 - Driv. lic. - no d/l 1 - Driv. lic. - poss. of revoked, susp. or altered
HAMILTON CHURCH RD & MURFREESBORO PIKE	**6**	3 - Driv. lic. - no d/l 1 - Driving- revoked license 1 - Drug paraphernalia- unlawful use
HARDING PL & NOLENSVILLE PIKE	**6**	3 - Driv. lic. - no d/l 2 - Driving- suspended license, 2nd offense 1 - Drug paraphernalia- unlawful use
217 LARGO DR	**6**	3 - Poss. or casual exchange-cont.sub. 1 - Probation violation- community corrections viol. 1 - Driving under the influence
1155 BELL RD	**6**	6 - Poss. or casual exchange-cont.sub. 2 - Probation violation- misdemeanor 2 - Driving under the influence
5101 HARDING PL	**6**	3 - Probation violation- felony 1 - Probation violation- misdemeanor 1 - Implied consent - civil
5001 LINBAR DR	**5**	2 - Driving under the influence 2 - Implied consent - civil 2 - Public intoxication
3710 N NATCHEZ CT	**5**	2 - Forgery-$1,000 or less 1 - Kidnapping- agg.- threat of weapon/possess weapon

Sourced from MNPD ARMS on 6/10/2020 7:12:04 AM. CAD calls retrieved from ECC's Computer Aided Dispatch system. Includes only calls where an officer response was made. Disposition codes 6 (Backup) and 11 (Signal 9) are excluded. Self-initiated calls are excluded. CFS located at hospitals, police precincts, and detention centers are excluded. Arrest information retrieved from the MNPD RMS warrants / arrests database. 1 arrest = 1 body. Includes adult and juvenile arrests. Arrests served by warrants division are excluded. 'Nearby Business' refers to a business establishment in close proximity of the address listed, and is provided for informational purposes only. There is no guarantee that all calls were dispatched to the business listed, because in some cases, multiple business establishments have the same address (e.g. a discount store that also contains a pharmacy). Due to the unique nature of apartment-based reporting, individual unit numbers and the address of the main office for a complex may sometimes both appear in this report.

Central Precinct Hot Addresses
Multiple CFS / Arrests at the Same Location, Past 12 Weeks

METROPOLITAN POLICE DEPARTMENT
of Nashville and Davidson County

CFS Location / Nearby Business	Count	Counts - Top Ten Codes
639 LAFAYETTE ST ***Nashville Rescue Mission***	**154**	66 - Want Officer for Investigation / Assistance (10-43) 55 - Disorderly Person (10-44) 7 - Fight / Assault (10-57)
709 5TH AV S ***Greyhound***	**117**	54 - Want Officer for Investigation / Assistance (10-43) 34 - Disorderly Person (10-44) 4 - Theft (10-50)
9 HERMITAGE AV ***Gas Station***	**36**	13 - Disorderly Person (10-44) 11 - Theft (10-50) 5 - Want Officer for Investigation / Assistance (10-43)
227 SHELBY AV ***Exxon***	**36**	16 - Disorderly Person (10-44) 7 - Want Officer for Investigation / Assistance (10-43) 4 - Theft (10-50)
111 N 1ST ST ***Travel Centers of America***	**26**	11 - Disorderly Person (10-44) 9 - Want Officer for Investigation / Assistance (10-43) 3 - Domestic Disturbance (10-41)
705 DREXEL ST ***Room In the Inn***	**26**	13 - Want Officer for Investigation / Assistance (10-43) 7 - Disorderly Person (10-44) 2 - Fight / Assault (10-57)
1201 BROADWAY ***McDonalds***	**21**	10 - Disorderly Person (10-44) 5 - Want Officer for Investigation / Assistance (10-43) 2 - Fight / Assault (10-57)
1101 BROADWAY ***Exxon***	**21**	7 - Disorderly Person (10-44) 6 - Want Officer for Investigation / Assistance (10-43) 2 - Theft (10-50)
506 2ND AV N ***Sherriff's Office***	**16**	7 - Disorderly Person (10-44) 4 - Want Officer for Investigation / Assistance (10-43) 3 - Fight / Assault (10-57)
920 BROADWAY ***Holiday Inn Express***	**14**	9 - Disorderly Person (10-44) 3 - Want Officer for Investigation / Assistance (10-43) 2 - Suspicious Person (10-40)
100 1ST AV S	**9**	5 - Want Officer for Investigation / Assistance (10-43) 3 - Disorderly Person (10-44) 1 - Suicidal Person (10-63)
250 5TH AV S ***Omni***	**8**	3 - Disorderly Person (10-44) 2 - Want Officer for Investigation / Assistance (10-43) 1 - Suspicious Person (10-40)
315 4TH AV N ***Doubletree***	**8**	5 - Disorderly Person (10-44) 1 - Want Officer for Investigation / Assistance (10-43) 1 - Theft (10-50)
900 ROSA L PARKS BLVD ***Nashville Farmers Market***	**7**	2 - Suspicious Person (10-40) 1 - Vehicle Accident - Property Damage (10-45) 1 - Domestic Disturbance (10-41)
329 BROADWAY ***Honkey Tonk Central***	**6**	2 - Want Officer for Investigation / Assistance (10-43) 2 - Disorderly Person (10-44) 2 - Fight / Assault (10-57)

Arrest Location	Count	Counts - Top Charges
639 LAFAYETTE ST	**27**	6 - Criminal trespass 5 - Failure to appear- class b or c misd. 4 - Drug paraphernalia- unlawful use
3RD AVE N & BROADWAY	**18**	8 - Disorderly conduct 4 - Contributing - delinquency of a minor 3 - Juvenile, curfew
709 5TH AVE S	**15**	4 - Public intoxication 3 - Criminal trespass 2 - Juvenile, runaway
617 MIDDLETON ST	**8**	4 - Drug paraphernalia- unlawful use 2 - Poss. or casual exchange-cont.sub. 1 - Failure to be booked (state citation)
2ND AVE N & JEFFERSON ST	**8**	5 - Assault, aggravated - deadly weapon - int/kn 3 - Resisting stop, frisk, halt, arrest, or search 2 - Disorderly conduct
1101 BROADWAY	**7**	2 - Criminal trespass 1 - Disorderly conduct 1 - Driv. lic. - poss. of revoked, susp. or altered
200 JAMES ROBERTSON PKY	**7**	2 - Assault, domestic fear of bodily injury 2 - Assault, domestic offensive/provocative conduct 1 - Contempt - conditional bond release violation
512 1ST AVE N	**7**	2 - Failure to be booked (state citation) 1 - Failure to appear - felony or class a misd. 1 - Assault, domestic, bodily injury 3rd or more
400 CHARLOTTE AVE	**7**	3 - Criminal trespass 2 - Disorderly conduct 2 - Public intoxication
415 CHURCH ST	**5**	3 - Theft of merchandise- $1,000 or less 2 - Criminal trespass 1 - Burglary
601 KOREAN VETERANS BLVD	**5**	2 - Disorderly conduct 2 - Assault of officer - bodily injury 1 - Resisting stop, frisk, halt, arrest, or search
2ND AVE N & UNION ST	**5**	5 - Disorderly conduct 1 - Public intoxication
1 TITANS WAY	**5**	4 - Criminal trespass 1 - Theft of property->$1,000 but <$2,500
8TH AVE S & DREXEL ST	**5**	2 - Community superv. viol. by non-criminal off 2 - Public intoxication 1 - Resisting stop, frisk, halt, arrest, or search
1 PUBLIC SQ	**4**	2 - Criminal trespass 1 - Disorderly conduct 1 - Criminal contempt-violation of order of protection

Sourced from MNPD ARMS on 6/10/2020 7:12:04 AM. CAD calls retrieved from ECC's Computer Aided Dispatch system. Includes only calls where an officer response was made. Disposition codes 6 (Backup) and 11 (Signal 9) are excluded. Self-initiated calls are excluded. CFS located at hospitals, police precincts, and detention centers are excluded. Arrest information retrieved from the MNPD RMS warrants / arrests database. 1 arrest = 1 body. Includes adult and juvenile arrests. Arrests served by warrants division are excluded. 'Nearby Business' refers to a business establishment in close proximity of the address listed, and is provided for informational purposes only. There is no guarantee that all calls were dispatched to the business listed, because in some cases, multiple business establishments have the same address (e.g. a discount store that also contains a pharmacy). Due to the unique nature of apartment-based reporting, individual unit numbers and the address of the main office for a complex may sometimes both appear in this report.

Hermitage Precinct Hot Addresses
Multiple CFS / Arrests at the Same Location, Past 12 Weeks

METROPOLITAN POLICE DEPARTMENT
of Nashville and Davidson County

CFS Location / Nearby Business	Count	Counts - Top Ten Codes
1090 MURFREESBORO PIKE ***Mapco Express***	**54**	21 - Disorderly Person (10-44) 9 - Theft (10-50) 7 - Want Officer for Investigation / Assistance (10-43)
4424 LEBANON PIKE ***Walmart Supercenter***	**30**	10 - Want Officer for Investigation / Assistance (10-43) 4 - Theft (10-50) 4 - Transport Prisoner / Suspect (10-16)
2284 MURFREESBORO PIKE ***Kroger***	**27**	12 - Disorderly Person (10-44) 4 - Want Officer for Investigation / Assistance (10-43) 3 - Theft (10-50)
601 FESSLERS LN ***Dunkin' Donuts***	**22**	9 - Disorderly Person (10-44) 5 - Want Officer for Investigation / Assistance (10-43) 3 - Vehicle Accident - Property Damage (10-45)
82 LAFAYETTE ST ***Dollar General***	**18**	8 - Theft (10-50) 5 - Disorderly Person (10-44) 1 - Domestic Disturbance (10-41)
10 FAIRFIELD AV ***Shell***	**18**	9 - Disorderly Person (10-44) 4 - Want Officer for Investigation / Assistance (10-43) 2 - Investigate 911 Hang-Up Call (10-88)
5010 OLD HICKORY BLVD ***Home Depot***	**17**	5 - Disorderly Person (10-44) 3 - Suspicious Person (10-40) 3 - Theft (10-50)
990 MURFREESBORO PIKE ***Taco Bell***	**17**	5 - Disorderly Person (10-44) 5 - Want Officer for Investigation / Assistance (10-43) 2 - Theft (10-50)
5800 OLD HICKORY BLVD ***Gas Station***	**16**	8 - Disorderly Person (10-44) 7 - Want Officer for Investigation / Assistance (10-43) 1 - Domestic Disturbance (10-41)
822 MURFREESBORO PIKE ***Shell***	**15**	4 - Domestic Disturbance (10-41) 3 - Disorderly Person (10-44) 3 - Want Officer for Investigation / Assistance (10-43)
3910 CENTRAL PIKE ***Suburban Extended Stay Hotel***	**15**	4 - Suspicious Person (10-40) 3 - Disorderly Person (10-44) 2 - Want Officer for Investigation / Assistance (10-43)
143 MCGAVOCK PIKE ***Kroger***	**15**	5 - Want Officer for Investigation / Assistance (10-43) 5 - Disorderly Person (10-44) 4 - Theft (10-50)
3150 MCGAVOCK PIKE ***McGavock High School***	**13**	5 - Disorderly Person (10-44) 4 - Want Officer for Investigation / Assistance (10-43) 2 - Person Indecently Exposed (10-59)
860 MURFREESBORO PIKE ***Altamont Pointe Apartments***	**13**	3 - Want Officer for Investigation / Assistance (10-43) 3 - Vehicle Accident - Property Damage (10-45) 2 - Investigate 911 Hang-Up Call (10-88)
5544 OLD HICKORY BLVD ***Kroger***	**13**	4 - Want Officer for Investigation / Assistance (10-43) 2 - Intoxicated Person (10-42) 1 - Person with Weapon (10-54)

Arrest Location	Count	Counts - Top Charges
4424 LEBANON PIKE	**20**	10 - Theft of merchandise- $1,000 or less 4 - Theft of property-$1,000 or less 4 - Burglary
DELL PKWY & MURFREESBORO PIKE	**10**	8 - Driv. lic. - no d/l 2 - Poss. or casual exchange-cont.sub. 1 - Drug paraphernalia- unlawful use
5655 FRIST BLVD	**8**	3 - Criminal trespass 2 - Driving under the influence 2 - Public intoxication
6001 OLD HICKORY BLVD	**7**	3 - Drug paraphernalia- unlawful use 2 - Poss. or casual exchange-cont.sub. 1 - Poss.w/int-cont.sub.- marijuana 14.175-4,535 gr.
2425 ATRIUM WAY	**7**	2 - Failure to be booked (state citation) 2 - Assault, aggravated - deadly weapon - int/kn 2 - Assault, reckless endangerment- weapon
MILLWOOD DR & MURFREESBORO PIKE	**7**	4 - Driv. lic. - no d/l 2 - Driving under the influence 1 - Arson
CLAIBORNE ST & LAFAYETTE ST	**6**	2 - Poss. or casual exchange-cont.sub. 1 - Drug paraphernalia- unlawful use 1 - Failure to appear
1316 TULIP GROVE RD	**6**	4 - Theft of vehicle-2,500 or > but<$10,000 3 - Theft of firearm- $1,000 or less 2 - Juvenile, handgun possession - 1st offense
2435 ATRIUM WAY	**5**	2 - Poss.w/int-cont.sub.- sch. i 1 - Probation violation- misdemeanor 1 - Public intoxication
860 MURFREESBORO PIKE	**5**	2 - Assault, aggravated - deadly weapon - int/kn 1 - Assault, domestic offensive/provocative conduct 1 - Driv. lic. - no d/l
BRILEY PKWY N & MCGAVOCK PIKE	**5**	3 - Driving- suspended license 1 - Driving- revoked license 1 - Driving- suspended license, 2nd offense
I 40 W & STEWARTS FERRY PIKE	**5**	4 - Driv. lic. - no d/l 1 - Evading arrest- motor vehicle- risk of injury 1 - Driving- suspended license
FAIRFIELD AVE & LAFAYETTE ST	**4**	1 - Poss. or casual exchange-cont.sub. 1 - Driving- revoked license 1 - Driv. lic. - no d/l
CHARLES E DAVIS BLVD & FAIN ST	**4**	4 - Poss. or casual exchange-cont.sub. 1 - Poss.w/int-cont.sub.- cocaine .5 gr. or more 1 - Juvenile, runaway
DONELSON PIKE & MURFREESBORO PIKE	**4**	2 - Driv. lic. - no d/l 1 - Driving under the influence 1 - Driving- suspended license

Sourced from MNPD ARMS on 6/10/2020 7:12:04 AM. CAD calls retrieved from ECC's Computer Aided Dispatch system. Includes only calls where an officer response was made. Disposition codes 6 (Backup) and 11 (Signal 9) are excluded. Self-initiated calls are excluded. CFS located at hospitals, police precincts, and detention centers are excluded. Arrest information retrieved from the MNPD RMS warrants / arrests database. 1 arrest = 1 body. Includes adult and juvenile arrests. Arrests served by warrants division are excluded. 'Nearby Business' refers to a business establishment in close proximity of the address listed, and is provided for informational purposes only. There is no guarantee that all calls were dispatched to the business listed, because in some cases, multiple business establishments have the same address (e.g. a discount store that also contains a pharmacy). Due to the unique nature of apartment-based reporting, individual unit numbers and the address of the main office for a complex may sometimes both appear in this report.

North Precinct Hot Addresses
Multiple CFS / Arrests at the Same Location, Past 12 Weeks

METROPOLITAN POLICE DEPARTMENT
of Nashville and Davidson County

CFS Location / Nearby Business	Count	Counts - Top Ten Codes
801 JEFFERSON ST ***Mapco***	**87**	61 - Disorderly Person (10-44) 9 - Want Officer for Investigation / Assistance (10-43) 5 - Fight / Assault (10-57)
1716 ROSA L PARKS BLVD ***Nashville Rescue Mission***	**67**	27 - Want Officer for Investigation / Assistance (10-43) 16 - Disorderly Person (10-44) 10 - Theft (10-50)
800 MONROE ST ***Kroger***	**51**	12 - Want Officer for Investigation / Assistance (10-43) 11 - Disorderly Person (10-44) 7 - Transport Prisoner / Suspect (10-16)
2012 S HAMILTON RD ***Bordeaux Shopping Center***	**49**	35 - Disorderly Person (10-44) 4 - Want Officer for Investigation / Assistance (10-43) 4 - Fight / Assault (10-57)
1601 BUCHANAN ST ***Bud's Corner Market***	**48**	37 - Disorderly Person (10-44) 4 - Want Officer for Investigation / Assistance (10-43) 2 - Holdup / Robbery (10-53)
2112 CHARLOTTE AV ***Gas Station***	**35**	12 - Disorderly Person (10-44) 10 - Want Officer for Investigation / Assistance (10-43) 7 - Theft (10-50)
2200 BRICK CHURCH PIKE ***Exxon***	**35**	15 - Disorderly Person (10-44) 9 - Theft (10-50) 3 - Vehicle Accident - Property Damage (10-45)
1015 JEFFERSON ST ***Family Dollar Store***	**27**	14 - Disorderly Person (10-44) 7 - Theft (10-50) 2 - Fight / Assault (10-57)
2801 JOHN A MERRITT BLVD ***BP***	**25**	10 - Disorderly Person (10-44) 6 - Want Officer for Investigation / Assistance (10-43) 3 - Burglary - Non-Residence (10-71)
2022 ROSA L PARKS BLVD ***Exxon***	**24**	7 - Want Officer for Investigation / Assistance (10-43) 6 - Disorderly Person (10-44) 6 - Theft (10-50)
1037 28TH AV N ***Hadley Recreation Center***	**18**	9 - Want Officer for Investigation / Assistance (10-43) 2 - Disorderly Person (10-44) 2 - Shots Fired (10-83)
2715 WHITES CREEK PIKE ***Haynes Garden Apartments***	**18**	5 - Want Officer for Investigation / Assistance (10-43) 5 - Disorderly Person (10-44) 2 - Vehicle Accident - Property Damage (10-45)
3930 CLARKSVILLE PIKE ***Kroger***	**15**	7 - Theft (10-50) 4 - Disorderly Person (10-44) 2 - Want Officer for Investigation / Assistance (10-43)
2624 JORDAN RIDGE DR	**15**	10 - Want Officer for Investigation / Assistance (10-43) 1 - Disorderly Person (10-44) 1 - Burglary - Residence (10-70)
1755 DR D B TODD JR BLVD ***Dollar General***	**14**	6 - Theft (10-50) 5 - Disorderly Person (10-44) 2 - Want Officer for Investigation / Assistance (10-43)

Arrest Location	Count	Counts - Top Charges
1818 ALBION ST	**26**	10 - Assault, aggravated - deadly weapon - int/kn 8 - Order of protection-restraining order violation 6 - Assault, reckless endangerment- weapon
2715 WHITES CREEK PIKE	**24**	6 - Criminal trespass 5 - Assault, domestic bodily injury 5 - Juvenile, curfew
1601 BUCHANAN ST	**10**	2 - Public intoxication 2 - Poss. or casual exchange-cont.sub. 1 - Insurance - evidence of compliance - traffic
1613 BUCHANAN ST	**9**	5 - Burglary 3 - Criminal trespass 2 - Drug paraphernalia- unlawful use
16TH AVE N & BUCHANAN ST	**9**	3 - Poss. or casual exchange-cont.sub. 2 - Probation violation- misdemeanor 2 - Vandalism- $1,000 or less
800 MONROE ST	**9**	4 - Criminal trespass 3 - Theft of merchandise- $1,000 or less 1 - Theft of property-$1,000 or less
BUCHANAN ST & DR D B TODD JR BLVD	**8**	3 - Poss. or casual exchange-cont.sub. 3 - Probation violation- misdemeanor 2 - Probation violation- felony
GARFIELD ST & ROSA L PARKS BLVD	**8**	4 - Poss. or casual exchange-cont.sub. 3 - Driving- suspended license 2 - Drug paraphernalia- unlawful use
26TH AVE N & CLARKSVILLE PIKE	**8**	3 - Poss. or casual exchange-cont.sub. 1 - Juvenile, handgun possession - 2nd offense 1 - Poss.w/int-cont.sub.- marijuana 14.175-4,535 gr.
28TH AVE N & ALBION ST	**7**	5 - Poss. or casual exchange-cont.sub. 3 - Assault, domestic bodily injury 2 - Theft of vehicle-2,500 or > but<$10,000
2400 BUENA VISTA PIKE	**7**	6 - False imprisonment 6 - Assault, aggravated - deadly weapon - int/kn 2 - Vandalism- $1,000 or less
2012 S HAMILTON RD	**7**	3 - Criminal trespass 1 - Driv. lic. - no d/l 1 - Assault, domestic fear of bodily injury
CLARKSVILLE PIKE & ROSA L PARKS BLVD	**7**	1 - Driving- suspended license, 2nd offense 1 - Driving- suspended license 1 - Drug paraphernalia- unlawful use
801 JEFFERSON ST	**6**	4 - Criminal trespass 2 - Public intoxication 1 - Theft of merchandise- $1,000 or less
512 31ST AVE N	**6**	2 - Assault, domestic bodily injury 1 - Assault of officer - bodily injury 1 - Assault, aggravated - deadly weapon - int/kn

Sourced from MNPD ARMS on 6/10/2020 7:12:04 AM. CAD calls retrieved from ECC's Computer Aided Dispatch system. Includes only calls where an officer response was made. Disposition codes 6 (Backup) and 11 (Signal 9) are excluded. Self-initiated calls are excluded. CFS located at hospitals, police precincts, and detention centers are excluded. Arrest information retrieved from the MNPD RMS warrants / arrests database. 1 arrest = 1 body. Includes adult and juvenile arrests. Arrests served by warrants division are excluded. 'Nearby Business' refers to a business establishment in close proximity of the address listed, and is provided for informational purposes only. There is no guarantee that all calls were dispatched to the business listed, because in some cases, multiple business establishments have the same address (e.g. a discount store that also contains a pharmacy). Due to the unique nature of apartment-based reporting, individual unit numbers and the address of the main office for a complex may sometimes both appear in this report.

Madison Precinct Hot Addresses
Multiple CFS / Arrests at the Same Location, Past 12 Weeks

METROPOLITAN POLICE DEPARTMENT
of Nashville and Davidson County

CFS Location / Nearby Business	Count	Counts - Top Ten Codes
3458 DICKERSON PIKE ***Walmart Supercenter***	**61**	18 - Transport Prisoner / Suspect (10-16) 12 - Want Officer for Investigation / Assistance (10-43) 10 - Theft (10-50)
200 GALLATIN PIKE S ***Kroger***	**39**	11 - Disorderly Person (10-44) 7 - Fight / Assault (10-57) 6 - Want Officer for Investigation / Assistance (10-43)
2232 GALLATIN PIKE N ***Walmart***	**32**	8 - Want Officer for Investigation / Assistance (10-43) 8 - Disorderly Person (10-44) 4 - Theft (10-50)
101 GALLATIN PIKE N ***Gas Station***	**31**	12 - Disorderly Person (10-44) 8 - Want Officer for Investigation / Assistance (10-43) 2 - Vehicle Accident - Property Damage (10-45)
333 RIO VISTA DR ***Charter Village Apartments***	**27**	8 - Shots Fired (10-83) 5 - Disorderly Person (10-44) 4 - Want Officer for Investigation / Assistance (10-43)
317 MYATT DR ***Thorntons***	**25**	8 - Disorderly Person (10-44) 7 - Want Officer for Investigation / Assistance (10-43) 3 - Fight / Assault (10-57)
109 GALLATIN PIKE N ***Walmart Neighborhood Market***	**25**	8 - Want Officer for Investigation / Assistance (10-43) 7 - Disorderly Person (10-44) 3 - Domestic Disturbance (10-41)
3460 DICKERSON PIKE ***Lowe's***	**22**	7 - Theft (10-50) 6 - Disorderly Person (10-44) 3 - Want Officer for Investigation / Assistance (10-43)
819 GALLATIN PIKE S ***Exxon***	**22**	8 - Want Officer for Investigation / Assistance (10-43) 3 - Theft (10-50) 2 - Suspicious Person (10-40)
860 OLD HICKORY BLVD W ***Cedar Hill Park Maintenance***	**17**	5 - Want Officer for Investigation / Assistance (10-43) 3 - Disorderly Person (10-44) 2 - Vehicle Accident - Property Damage (10-45)
665 MYATT DR ***Crestwood Suites***	**17**	7 - Want Officer for Investigation / Assistance (10-43) 3 - Theft (10-50) 2 - Suspicious Person (10-40)
335 FOREST PARK RD ***Dads Wrecking Services***	**17**	4 - Investigate 911 Hang-Up Call (10-88) 4 - Want Officer for Investigation / Assistance (10-43) 3 - Shots Fired (10-83)
1584 GALLATIN PIKE N ***Home Depot***	**17**	7 - Theft (10-50) 4 - Want Officer for Investigation / Assistance (10-43) 2 - Disorderly Person (10-44)
627 GALLATIN PIKE S ***Walgreens***	**16**	10 - Want Officer for Investigation / Assistance (10-43) 3 - Disorderly Person (10-44) 1 - Intoxicated Person (10-42)
500 HOSPITAL DR ***Skyline Madison Campus***	**14**	6 - Want Officer for Investigation / Assistance (10-43) 4 - Suicidal Person (10-63) 3 - Disorderly Person (10-44)

Arrest Location	Count	Counts - Top Charges
3458 DICKERSON PIKE	**39**	36 - Theft of merchandise- $1,000 or less 3 - Failure to appear- class b or c misd. 2 - Probation violation- misdemeanor
3441 DICKERSON PIKE	**28**	5 - Criminal trespass 5 - Driving under the influence 4 - Assault, domestic bodily injury
333 RIO VISTA DR	**13**	3 - Criminal contempt-violation of order of protection 3 - Drug paraphernalia- unlawful use 3 - Assault, domestic bodily injury
665 MYATT DR	**10**	3 - Burglary 3 - Theft of vehicle-2,500 or > but<$10,000 2 - Failure to appear - felony or class a misd.
2232 N GALLATIN PIKE	**9**	5 - Theft of merchandise- $1,000 or less 2 - Failure to appear- class b or c misd. 2 - Poss. or casual exchange of meth
200 S GALLATIN PIKE	**8**	3 - Criminal trespass 3 - Theft of merchandise- $1,000 or less 3 - Public intoxication
400 MYATT DR	**6**	1 - Probation violation- misdemeanor 1 - Probation violation- felony 1 - Child abuse - aggravated - child 8 or under, or
3460 DICKERSON PIKE	**5**	3 - Theft of merchandise- $1,000 or less 2 - Drug paraphernalia- unlawful use 1 - Poss.w/int-cont.sub.-meth.5 gr or more
600 ROTHWOOD AVE	**5**	1 - Criminal trespass 1 - Disorderly conduct 1 - Assault, domestic bodily injury
317 MYATT DR	**5**	2 - Poss. or casual exchange-cont.sub. 2 - Driving under the influence 1 - Drug paraphernalia- unlawful use
200 N GALLATIN PIKE	**5**	2 - Public intoxication 2 - Criminal trespass 1 - Disorderly conduct
2043 NEELYS BEND RD	**5**	5 - Criminal trespass 2 - Vandalism- $1,000 or less
1903 WESTCHESTER DR	**5**	3 - Assault, officer/responder -agg -deadly weapon - reckless 2 - Criminal trespass- aggravated - home/school
1806 N GALLATIN PIKE	**4**	1 - Vandalism- $1,000 or less 1 - Sex offender registration violation - 3rd offense or more
118 EMMITT AVE	**4**	1 - Public intoxication 1 - Sex offender residential/victim viol - 2nd offense 1 - Assault, aggravated - deadly weapon - int/kn

Sourced from MNPD ARMS on 6/10/2020 7:12:04 AM. CAD calls retrieved from ECC's Computer Aided Dispatch system. Includes only calls where an officer response was made. Disposition codes 6 (Backup) and 11 (Signal 9) are excluded. Self-initiated calls are excluded. CFS located at hospitals, police precincts, and detention centers are excluded. Arrest information retrieved from the MNPD RMS warrants / arrests database. 1 arrest = 1 body. Includes adult and juvenile arrests. Arrests served by warrants division are excluded. 'Nearby Business' refers to a business establishment in close proximity of the address listed, and is provided for informational purposes only. There is no guarantee that all calls were dispatched to the business listed, because in some cases, multiple business establishments have the same address (e.g. a discount store that also contains a pharmacy). Due to the unique nature of apartment-based reporting, individual unit numbers and the address of the main office for a complex may sometimes both appear in this report.

Midtown Hills Precinct Hot Addresses
Multiple CFS / Arrests at the Same Location, Past 12 Weeks

METROPOLITAN POLICE DEPARTMENT
of Nashville and Davidson County

CFS Location / Nearby Business	Count	Counts - Top Ten Codes
1702 WEST END AV ***Shell Gas Station***	**37**	17 - Disorderly Person (10-44) 15 - Theft (10-50) 2 - Want Officer for Investigation / Assistance (10-43)
301 28TH AV N ***Parthenon Towers***	**28**	13 - Disorderly Person (10-44) 6 - Want Officer for Investigation / Assistance (10-43) 3 - Suspicious Person (10-40)
2500 WEST END AV ***Centennial Park***	**27**	9 - Want Officer for Investigation / Assistance (10-43) 6 - Disorderly Person (10-44) 6 - Person Indecently Exposed (10-59)
2535 POWELL AV ***Home Depot***	**25**	14 - Theft (10-50) 5 - Disorderly Person (10-44) 2 - Want Officer for Investigation / Assistance (10-43)
2001 8TH AV S ***Exxon***	**25**	12 - Theft (10-50) 9 - Disorderly Person (10-44) 1 - Want Officer for Investigation / Assistance (10-43)
5771 NOLENSVILLE PIKE ***Kroger***	**20**	14 - Disorderly Person (10-44) 2 - Theft (10-50) 1 - Vehicle Accident - Property Damage (10-45)
3400 WEST END AV ***Exxon***	**19**	9 - Disorderly Person (10-44) 5 - Theft (10-50) 2 - Vehicle Accident - Property Damage (10-45)
1401 CHARLOTTE AV ***Exxon***	**17**	4 - Disorderly Person (10-44) 4 - Theft (10-50) 3 - Want Officer for Investigation / Assistance (10-43)
780 OLD HICKORY BLVD ***Target***	**14**	4 - Want Officer for Investigation / Assistance (10-43) 3 - Theft (10-50) 1 - Person with Weapon (10-54)
4201 NOLENSVILLE PIKE ***Walgreens***	**13**	9 - Disorderly Person (10-44) 3 - Want Officer for Investigation / Assistance (10-43) 1 - Fight / Assault (10-57)
2421 POWELL AV ***Walmart***	**13**	4 - Want Officer for Investigation / Assistance (10-43) 4 - Disorderly Person (10-44) 2 - Theft (10-50)
2017 8TH AV S ***Gas Station***	**13**	8 - Theft (10-50) 4 - Disorderly Person (10-44) 1 - Want Officer for Investigation / Assistance (10-43)
1909 8TH AV S ***Gas Station***	**11**	5 - Disorderly Person (10-44) 1 - Suspicious Person (10-40) 1 - Want Officer for Investigation / Assistance (10-43)
15180 OLD HICKORY BLVD ***Hickory Point***	**11**	5 - Want Officer for Investigation / Assistance (10-43) 2 - Suspicious Person (10-40) 2 - Disorderly Person (10-44)
1501 DEMONBREUN ST ***Comfort Inn***	**10**	5 - Disorderly Person (10-44) 2 - Corpse / D. O. A. (10-64) 1 - Suicidal Person (10-63)

Arrest Location	Count	Counts - Top Charges
1211 MEDICAL CENTER DR	**19**	5 - Assault, domestic bodily injury 5 - Assault, aggravated - deadly weapon - int/kn 5 - Assault, vehicular - 1st offense
2300 PATTERSON ST	**13**	7 - Criminal trespass 3 - Resisting stop, frisk, halt, arrest, or search 2 - Disorderly conduct
114 POWELL PL	**8**	8 - Criminal trespass
1702 WEST END AVE	**7**	3 - Theft of merchandise- $1,000 or less 2 - Disorderly conduct 2 - Criminal trespass
2000 CHURCH ST	**7**	2 - Criminal trespass 2 - Probation violation- misdemeanor 1 - Resisting stop, frisk, halt, arrest, or search
2421 POWELL AVE	**4**	3 - Theft of merchandise- $1,000 or less 1 - Assault, aggravated - deadly weapon - int/kn
1401 CHARLOTTE AVE	**4**	2 - Disorderly conduct 1 - Criminal impersonation 1 - Driv. lic. - no d/l
5621 FRANKLIN PIKE	**4**	2 - Theft of vehicle-2,500 or > but<$10,000 2 - Failure to be booked (state citation) 1 - Evading arrest- motor vehicle- risk of injury
550 HARDING PL	**4**	3 - Assault of officer - bodily injury 2 - Driv. lic. - no d/l 1 - Child endangerment
NOLENSVILLE PIKE & TUSCULUM RD	**4**	3 - Driv. lic. - no d/l 1 - Driving- suspended license 1 - Driving under the influence
NOLENSVILLE PIKE & PARAGON MILLS RD	**3**	2 - Driv. lic. - no d/l 1 - Driving- suspended license
2001 8TH AVE S	**3**	1 - Evidence- tampering 1 - Child endangerment - aggravated - child 8 or under, or disabled
1441 12TH AVE S	**3**	2 - Burglary 1 - Theft of property- $10,000 or > but < $60,000 1 - Poss. or casual exchange-cont.sub.
2804 WEST END AVE	**3**	2 - Criminal trespass 2 - Public intoxication 2 - Probation violation- felony
2901 NOLENSVILLE PIKE	**3**	1 - Driving- suspended license 1 - Driv. lic. - no d/l 1 - Robbery

Sourced from MNPD ARMS on 6/10/2020 7:12:04 AM. CAD calls retrieved from ECC's Computer Aided Dispatch system. Includes only calls where an officer response was made. Disposition codes 6 (Backup) and 11 (Signal 9) are excluded. Self-initiated calls are excluded. CFS located at hospitals, police precincts, and detention centers are excluded. Arrest information retrieved from the MNPD RMS warrants / arrests database. 1 arrest = 1 body. Includes adult and juvenile arrests. Arrests served by warrants division are excluded. 'Nearby Business' refers to a business establishment in close proximity of the address listed, and is provided for informational purposes only. There is no guarantee that all calls were dispatched to the business listed, because in some cases, multiple business establishments have the same address (e.g. a discount store that also contains a pharmacy). Due to the unique nature of apartment-based reporting, individual unit numbers and the address of the main office for a complex may sometimes both appear in this report.

Other Reports

CompStat Weekly Analysis is provided by the Metropolitan Nashville Police Department Crime Analysis Section. This report is intended to be a management and planning tool and does not reflect the official UCR counts for the department.

"Freedom from effort in the present merely means that there has been effort stored up in the past."
- Theodore Roosevelt

Begin Date: 05/31/2020
End Date: 06/06/2020
Week: 23

APR Data

Precinct Assignment	YTD	Last Week
West	0	0
East	111	0
South	190	0
Central	0	0
Hermitage	153	0
North	1	0
Madison	0	0
Midtown Hills	88	0
County	**543**	**0**

APR Initiated by	YTD	Last Week
Referred by Field Supervisor	3	0
Dispatched	257	0
Self Initiated	45	0
Walk In	238	0

Criteria	YTD	Last Week
Met APR Criteria	423	0
Pending Less Than 30 Minutes	84	0
Pending Over 30 Minutes	36	0

Result	YTD	Last Week
Requested Officer Respond	6	0
No Answer at Call Back	16	0
Complainant Gone	7	0
Reviewed Text of Call With Complainant	241	0
Complainant Waiting	273	0

Action Taken	YTD	Last Week
Sent Back to Pending	16	0
Incident Report Completed	514	0
No Police Action Required	13	0

Percent of CFS by Precinct Assignment (YTD)

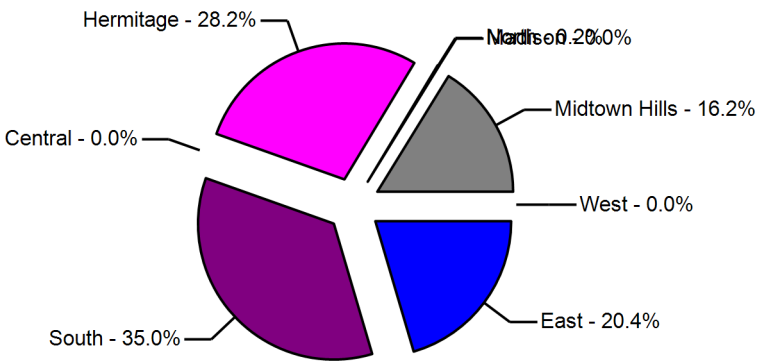

Action Taken (YTD)

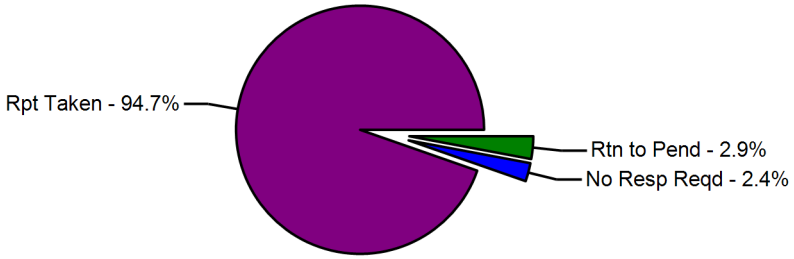

Sourced from data entered at each precinct.

Case Preparation Section - Case File Inventory

METROPOLITAN POLICE DEPARTMENT
of Nashville and Davidson County

Status	Prior Week	Compstat Week	Change	Same Week Last Year	Compstat Week	Change
Case Backlog	25		-Infinity			NaN
Average Number of Days to Complete	11		-11			0

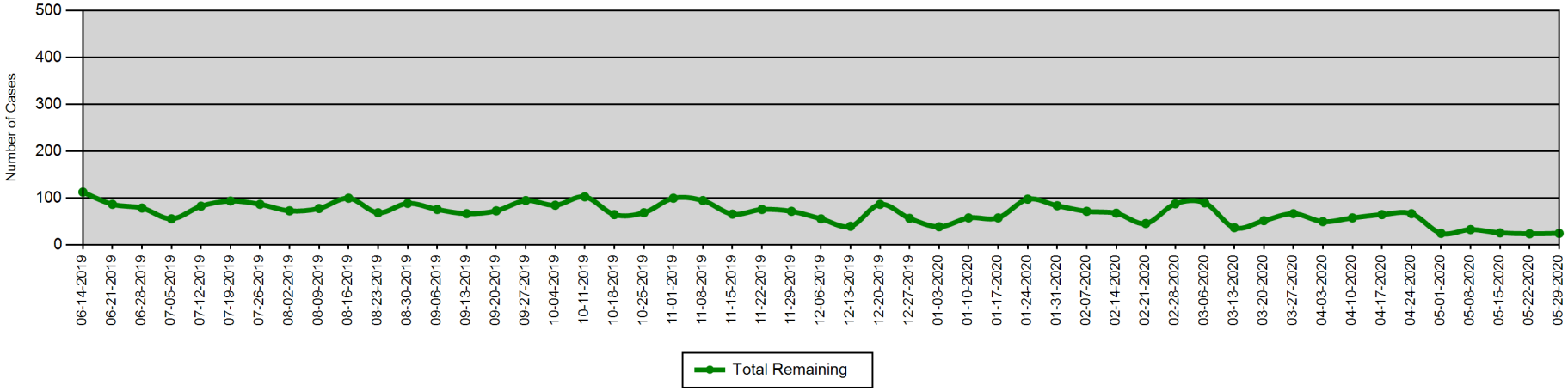

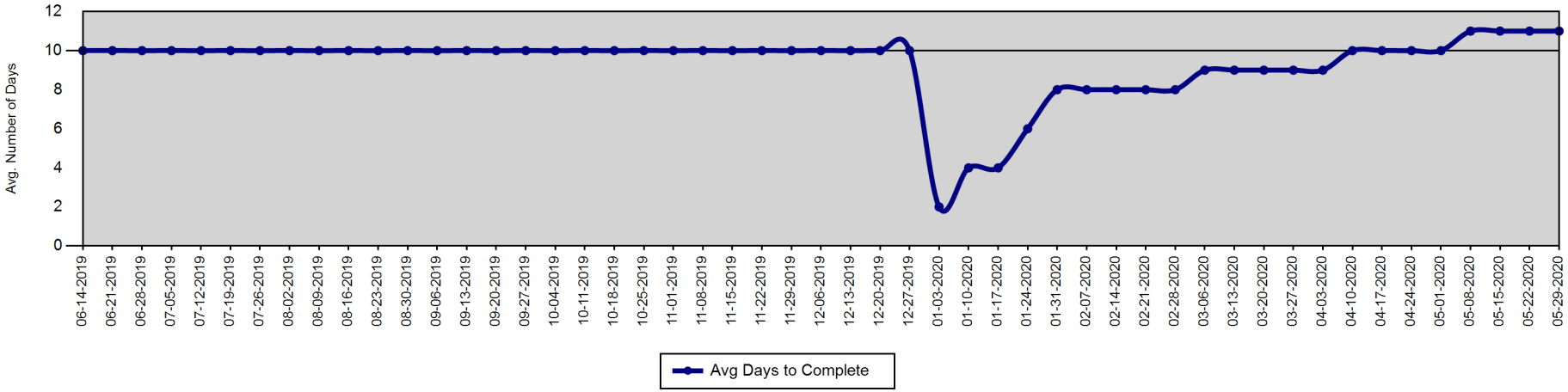

Report created on 6/10/2020 7:12:04 AM. Sources information provided by Case Preparation Division. This report is intended to be a management and planning tool and is not an exact representation of workload.

Court Attendance - 310s Issued by Month

METROPOLITAN POLICE DEPARTMENT

of Nashville and Davidson County

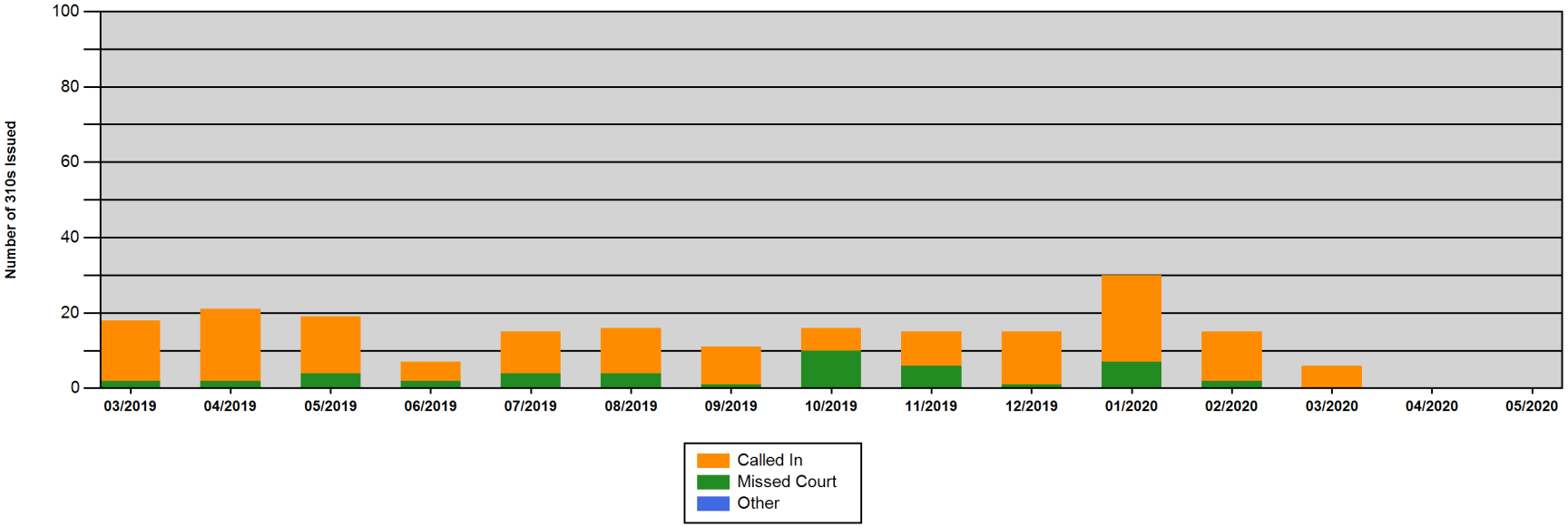

	03/2019	04/2019	05/2019	06/2019	07/2019	08/2019	09/2019	10/2019	11/2019	12/2019	01/2020	02/2020	03/2020	04/2020	05/2020
Called In	16	19	15	5	11	12	10	6	9	14	23	13	6	0	0
Missed Court	2	2	4	2	4	4	1	10	6	1	7	2	0	0	0
Other	0	0	0	0	0	0	0	0	0	0	0	0	0	0	0
Total	**18**	**21**	**19**	**7**	**15**	**16**	**11**	**16**	**15**	**15**	**30**	**15**	**6**	**0**	**0**

Report created on 6/10/2020 7:12:05 AM. MNPD Form 310 is a Notification of Violation of Court Appearance Procedures.

Violations include 'improperly dressed,' 'failed to appear,' 'clocked in, but didn't go to court,' 'late for court,' and 'called with excuse.'

Percentage of Incident Reports Included in CompStat Analysis

METROPOLITAN POLICE DEPARTMENT
of Nashville and Davidson County

Percentage of incident reports entered into ARMS by the following wednesday of each week.

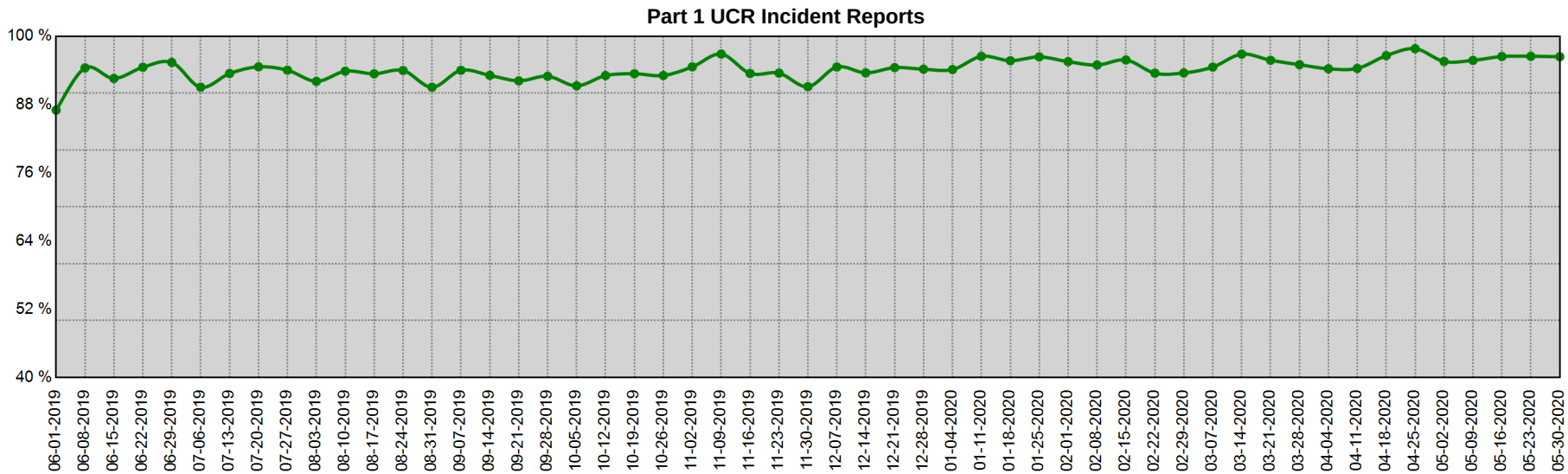

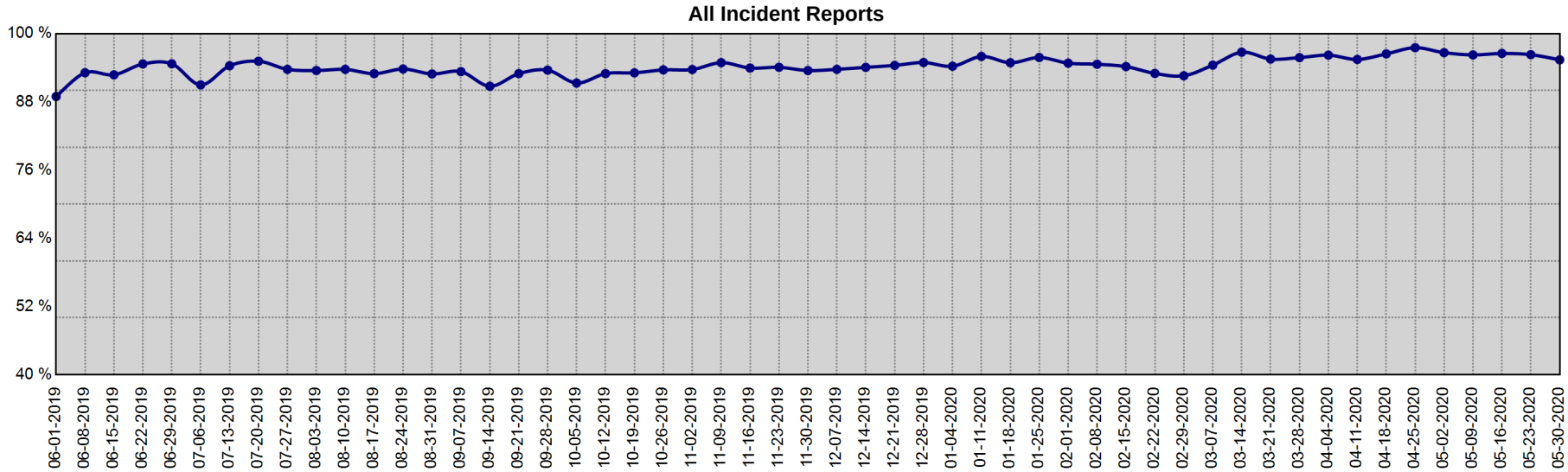

Date Range	Part I UCR Incident Reports			All Incident Reports		
	Min	Max	Mean	Min	Max	Mean
6-1-2019 to 5-30-2020	87.0 %	97.8 %	94.2 %	88.9 %	97.5 %	94.2 %

Information summarized for CompStat week ending 6/6/2020

Sourced from MNPD ARMS on 6/10/2020 7:12:05 AM. The figures above were sourced from incident reports using Uniform Crime Reporting definitions and reporting guidelines, based on the date when the crime was reported. This report is intended to be a management and planning tool and does not reflect the official UCR counts for the department.

Map Section

CompStat Weekly Analysis is provided by the Metropolitan Nashville Police Department Crime Analysis Section. This report is intended to be a management and planning tool and does not reflect the official UCR counts for the department.

"Freedom from effort in the present merely means that there has been effort stored up in the past."
- Theodore Roosevelt

Begin Date: 05/31/2020
End Date: 06/06/2020
Week: 23

YTD Gunshot Victims - Countywide

Gunshot Homicides / Injuries

Zone	Prior YTD	YTD	Change	Percent Change
111	2	1	-1	-50.0%
113	2	0	-2	-100.0%
115	0	1	1	-
117	0	0	0	-
121	0	0	0	-
123	2	0	-2	-100.0%
125	0	2	2	-
211	7	7	0	0.0%
213	0	1	1	-
215	1	0	-1	-100.0%
217	0	0	0	-
221	3	7	4	133.3%
223	7	7	0	0.0%
225	3	4	1	33.3%
227	3	1	-2	-66.7%
311	3	3	0	0.0%
313	1	1	0	0.0%
315	1	1	0	0.0%
317	0	0	0	-
321	2	3	1	50.0%
323	3	2	-1	-33.3%
325	1	4	3	300.0%
331	3	1	-2	-66.7%
333	2	4	2	100.0%
335	5	6	1	20.0%
411	0	0	0	-
413	2	0	-2	-100.0%
415	0	0	0	-
421	0	0	0	-
423	1	0	-1	-100.0%
425	0	1	1	-
511	20	10	-10	-50.0%
513	2	4	2	100.0%

Zone	Prior YTD	YTD	Change	Percent Change
515	0	1	1	-
517	1	0	-1	-100.0%
521	2	0	-2	-100.0%
523	3	8	5	166.7%
525	1	0	-1	-100.0%
531	3	2	-1	-33.3%
533	0	0	0	-
535	2	2	0	0.0%
611	9	10	1	11.1%
613	23	9	-14	-60.9%
615	12	10	-2	-16.7%
617	4	2	-2	-50.0%
621	3	3	0	0.0%
623	6	4	-2	-33.3%
625	1	3	2	200.0%
627	0	3	3	-
711	2	3	1	50.0%
713	1	1	0	0.0%
715	1	3	2	200.0%
721	3	8	5	166.7%
723	2	1	-1	-50.0%
725	0	0	0	-
727	1	1	0	0.0%
811	2	1	-1	-50.0%
813	0	2	2	-
815	1	0	-1	-100.0%
821	3	1	-2	-66.7%
823	0	0	0	-
825	0	2	2	-
831	3	1	-2	-66.7%
833	0	0	0	-
835	0	3	3	-
Total	**165**	**155**	**-10**	**-6.1%**

YTD, 75.5% of all gunshot homicides and injuries have occurred in 20 MNPD zones, an area that covers 36.3% of the total area of Davidson County.

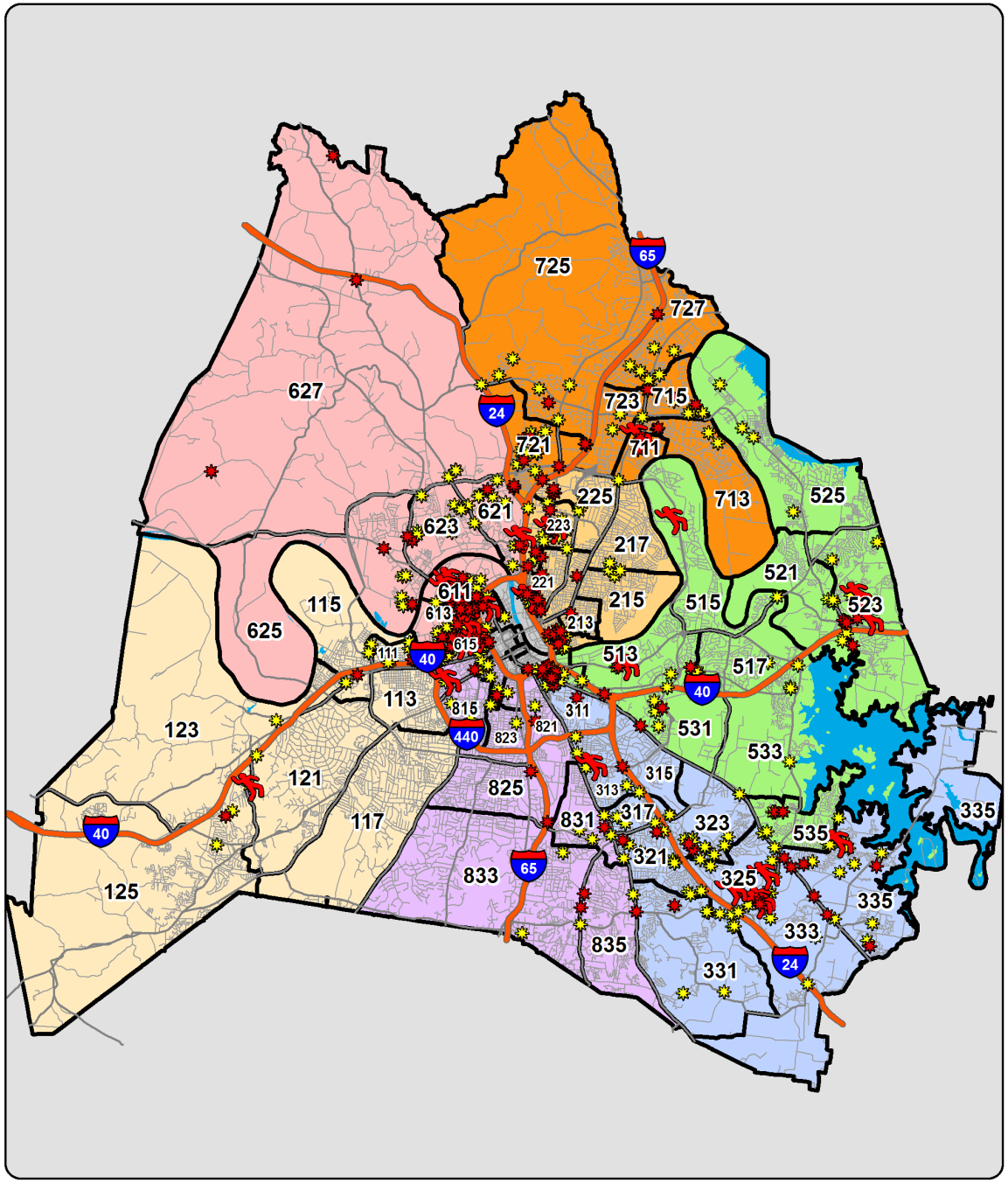

YTD Shootings Gunshot Homicide Gunshot Injury Property Damage Involving Firearm

Sourced from MNPD ARMS on 6/10/2020 7:12:06 AM. The information in this report is sourced from incident reports using UCR definitions and reporting guidelines, based on the date when the crime was reported, and aggregated by incident location. 'Gunshot Homicide / Injury' counts include only violent incidents (homicide, rape, robbery, and aggravated assault) in which one or more victims received a fatal or non-fatal gunshot wound. Suicides, suicide attempts, and accidental shootings are excluded. 'Property Damage' counts include all incidents that (1) include a 'Damage to Property' (NIBRS 290) offense, and (2) list a firearm in the Weapons/Tool' section of the incident report. Unfounded incidents are excluded from these counts. MNPD splits the geography of Davidson County into 1,500+ Reporting Areas (RPA's), ranging in size from 0.003 square miles to 14.9 square miles. The average RPA size is 0.34 square miles.

Gunshot Victims - Countywide (Homicides and Injuries)

Based on date when each incident was reported.

METROPOLITAN POLICE DEPARTMENT
of Nashville and Davidson County

Gunshot Victims (Homicides and Injuries), Annual Totals - Green Line Represents the Previous 16 Year Average

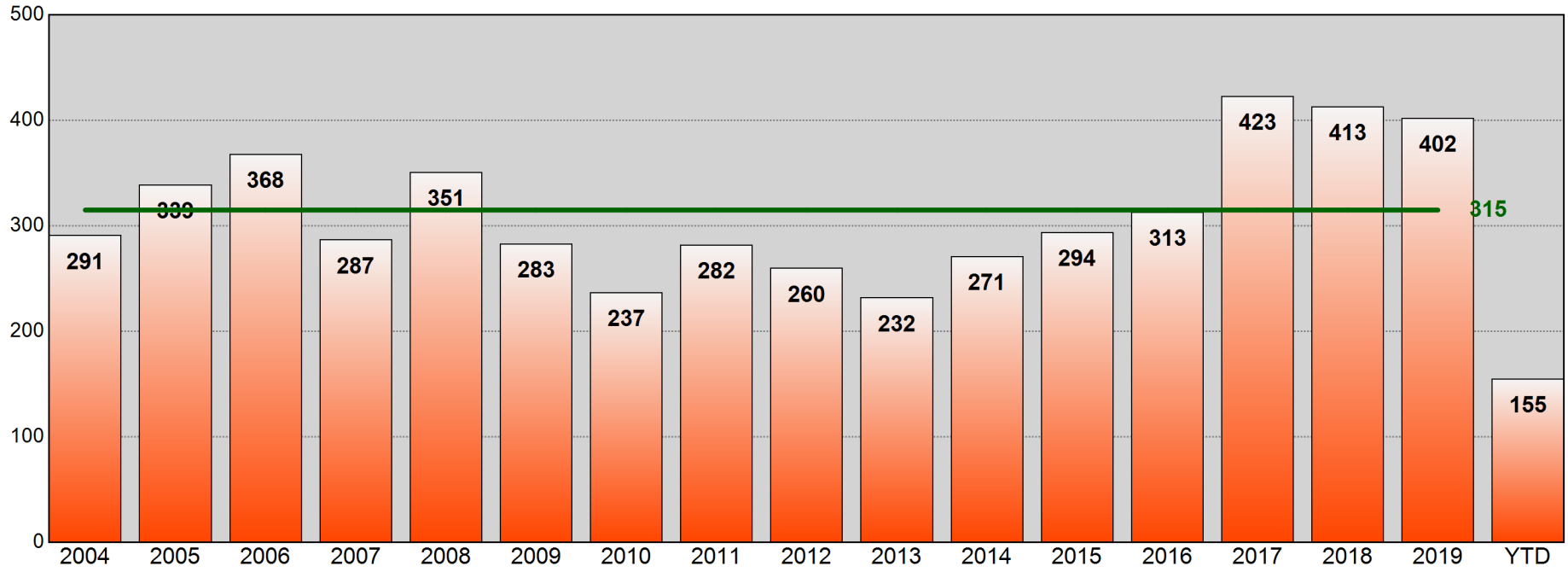

Age of Gunshot Victim
Annual Totals, Past 5 Years

Age	2015	Percent of Total	2016	Percent of Total	2017	Percent of Total	2018	Percent of Total	2019	Percent of Total
0-12	2	0.7%	3	1.0%	5	1.2%	5	1.2%	5	1.2%
13-17	32	10.9%	27	8.6%	49	11.6%	43	10.4%	19	4.7%
18-24	116	39.5%	96	30.7%	137	32.4%	135	32.7%	137	34.1%
25-34	82	27.9%	89	28.4%	128	30.3%	129	31.2%	127	31.6%
35-44	32	10.9%	52	16.6%	52	12.3%	46	11.1%	66	16.4%
45-54	14	4.8%	24	7.7%	29	6.9%	37	9.0%	36	9.0%
55-64	13	4.4%	12	3.8%	14	3.3%	13	3.1%	7	1.7%
65+	2	0.7%	6	1.9%	5	1.2%	4	1.0%	4	1.0%
Unk	1	0.3%	4	1.3%	4	0.9%	1	0.2%	1	0.2%

Age of Gunshot Victim
YTD Comparison

Age	Prior YTD	Percent of Total	YTD	Percent of Total	Change	Percent Change
0-12	1	0.6%	1	0.6%	0	0.0%
13-17	7	4.2%	14	9.0%	7	100.0%
18-24	59	35.8%	47	30.3%	-12	-20.3%
25-34	51	30.9%	54	34.8%	3	5.9%
35-44	27	16.4%	21	13.5%	-6	-22.2%
45-54	15	9.1%	11	7.1%	-4	-26.7%
55-64	1	0.6%	5	3.2%	4	400.0%
65+	3	1.8%	0	0.0%	-3	-100.0%
Unk	1	0.6%	2	1.3%	1	100.0%

Information summarized for CompStat week ending 06/06/2020.

Sourced from MNPD ARMS on 6/10/2020 7:12:07 AM. The information in this report is sourced from incident reports using UCR definitions and reporting guidelines, based on report date, aggregated by incident location. Only includes violent incidents (homicide, rape, robbery, and aggravated assault) in which one or more victims received a fatal or non-fatal gunshot wound. Suicides, suicide attempts, and accidental shootings are excluded.

Gunshot Victims (Homicides, Injuries, and Property Damage)

METROPOLITAN POLICE DEPARTMENT
of Nashville and Davidson County

Aggregated by precinct (incident location). Based on date when each incident was reported.

		Rolling Two Week				Rolling Eight Week				YTD				Rolling Twenty-Four Month			
		Prior Week	Last Week	Change	% Change	Prior 4 Weeks	Last 4 Weeks	Change	% Change	Prior YTD	YTD	Change	% Change	Prior 52 Weeks	Last 52 Weeks	Change	% Change
West	Gunshot Homicide	0	0	0	-	0	0	0	-	0	1	1	-	4	3	-1	-25.0%
	Gunshot Injury	0	0	0	-	0	1	1	-	6	3	-3	-50.0%	8	9	1	12.5%
	Property Damage	0	2	2	-	1	3	2	200.0%	11	17	6	54.5%	21	24	3	14.3%
East	Gunshot Homicide	0	0	0	-	0	1	1	-	2	3	1	50.0%	10	9	-1	-10.0%
	Gunshot Injury	1	2	1	100.0%	3	6	3	100.0%	22	24	2	9.1%	41	46	5	12.2%
	Property Damage	0	2	2	-	7	8	1	14.3%	38	35	-3	-7.9%	70	73	3	4.3%
South	Gunshot Homicide	0	0	0	-	0	0	0	-	3	6	3	100.0%	13	11	-2	-15.4%
	Gunshot Injury	1	1	0	0.0%	3	3	0	0.0%	18	19	1	5.6%	45	55	10	22.2%
	Property Damage	7	4	-3	-42.9%	23	23	0	0.0%	56	72	16	28.6%	155	150	-5	-3.2%
Central	Gunshot Homicide	0	0	0	-	0	0	0	-	1	0	-1	-100.0%	1	0	-1	-100.0%
	Gunshot Injury	0	0	0	-	0	1	1	-	2	1	-1	-50.0%	6	7	1	16.7%
	Property Damage	0	0	0	-	1	1	0	0.0%	0	3	3	-	4	8	4	100.0%
Hermitage	Gunshot Homicide	0	0	0	-	0	0	0	-	3	4	1	33.3%	10	9	-1	-10.0%
	Gunshot Injury	1	1	0	0.0%	2	7	5	250.0%	31	23	-8	-25.8%	66	60	-6	-9.1%
	Property Damage	4	3	-1	-25.0%	3	13	10	333.3%	29	50	21	72.4%	69	82	13	18.8%
North	Gunshot Homicide	0	0	0	-	4	1	-3	-75.0%	4	10	6	150.0%	13	30	17	130.8%
	Gunshot Injury	5	1	-4	-80.0%	3	13	10	333.3%	54	34	-20	-37.0%	102	92	-10	-9.8%
	Property Damage	3	4	1	33.3%	10	10	0	0.0%	83	70	-13	-15.7%	178	165	-13	-7.3%
Madison	Gunshot Homicide	0	1	1	-	0	1	1	-	2	1	-1	-50.0%	7	3	-4	-57.1%
	Gunshot Injury	1	0	-1	-100.0%	2	2	0	0.0%	8	16	8	100.0%	33	30	-3	-9.1%
	Property Damage	5	2	-3	-60.0%	13	13	0	0.0%	33	44	11	33.3%	81	91	10	12.3%
Midtown Hills	Gunshot Homicide	0	1	1	-	0	1	1	-	1	1	0	0.0%	2	4	2	100.0%
	Gunshot Injury	2	0	-2	-100.0%	1	3	2	200.0%	8	9	1	12.5%	31	23	-8	-25.8%
	Property Damage	2	2	0	0.0%	3	5	2	66.7%	14	24	10	71.4%	41	54	13	31.7%
County	Gunshot Homicide	0	2	2	-	4	4	0	0.0%	16	26	10	62.5%	60	69	9	15.0%
	Gunshot Injury	11	5	-6	-54.5%	14	36	22	157.1%	149	129	-20	-13.4%	332	322	-10	-3.0%
	Property Damage	21	19	-2	-9.5%	61	76	15	24.6%	264	315	51	19.3%	619	647	28	4.5%

Information summarized for CompStat week ending 06/06/2020.

Sourced from MNPD ARMS on 6/10/2020 7:12:07 AM. The information in this report is sourced from incident reports using UCR definitions and reporting guidelines, based on report date, aggregated by incident location. Only includes violent incidents (homicide, rape, robbery, and aggravated assault) in which one or more victims received a fatal or non-fatal gunshot wound. Suicides, suicide attempts, and accidental shootings are excluded.

YTD Gunshot Victims - West Precinct

Gunshot Homicides / Injuries				
Zone	Prior YTD	YTD	Change	Percent Change
111	2	1	-1	-50.0%
113	2	0	-2	-100.0%
115	0	1	1	-
117	0	0	0	-
121	0	0	0	-
123	2	0	-2	-100.0%
125	0	2	2	-
Total	**6**	**4**	**-2**	**-33.3%**

Property Damage with Firearm				
Zone	Prior YTD	YTD	Change	Percent Change
111	6	10	4	66.7%
113	1	0	-1	-100.0%
115	0	2	2	-
117	0	0	0	-
121	0	2	2	-
123	3	1	-2	-66.7%
125	1	2	1	100.0%
Total	**11**	**17**	**6**	**54.5%**

Age of Victim - Gunshot Homicides / Injuries						
Age	Prior YTD	Percent of Total	YTD	Percent of Total	Change	Percent Change
0-12	0	0.0%	0	0.0%	0	-
13-17	2	33.3%	0	0.0%	-2	-100.0%
18-24	1	16.7%	1	25.0%	0	0.0%
25-34	2	33.3%	2	50.0%	0	0.0%
35-44	1	16.7%	0	0.0%	-1	-100.0%
45-54	0	0.0%	0	0.0%	0	-
55-64	0	0.0%	1	25.0%	1	-
65+	0	0.0%	0	0.0%	0	-

Annual Totals - Gunshot Homicides / Injuries

Green Line Represents the Previous 16 Year Average

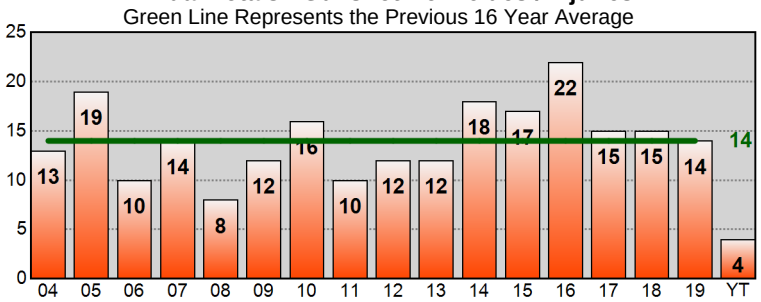

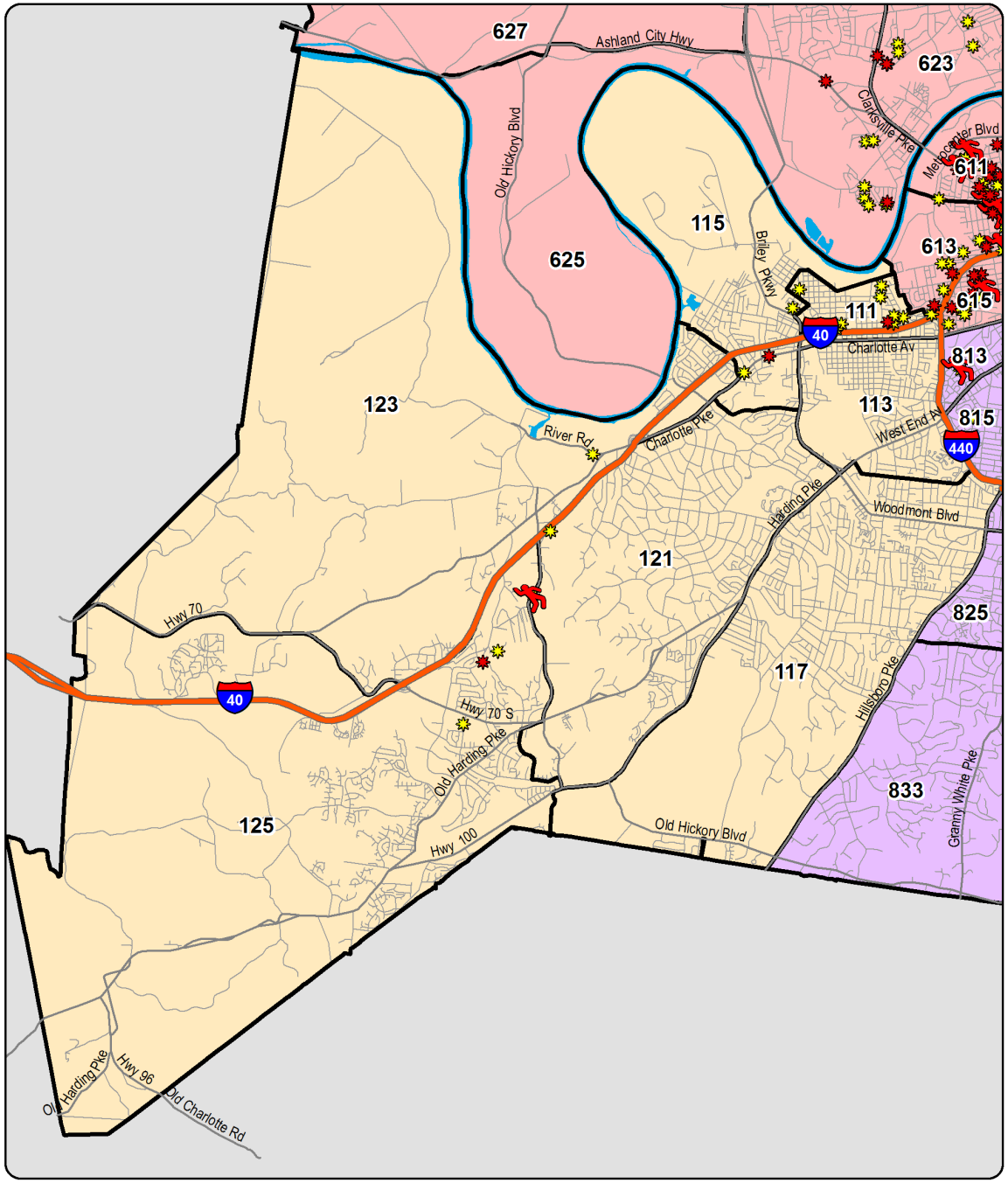

YTD Shootings Gunshot Homicide Gunshot Injury Property Damage Involving Firearm

Sourced from MNPD ARMS on 6/10/2020 7:12:07 AM. The information in this report is sourced from incident reports using UCR definitions and reporting guidelines, based on the date when the crime was reported, and aggregated by incident location. 'Gunshot Homicide / Injury' counts include only violent incidents (homicide, rape, robbery, and aggravated assault) in which one or more victims received a fatal or non-fatal gunshot wound. Suicides, suicide attempts, and accidental shootings are excluded. 'Property Damage' counts include all incidents that (1) include a 'Damage to Property' (NIBRS 290) offense, and (2) list a firearm in the Weapons/Tool' section of the incident report. Unfounded incidents are excluded from these counts.

YTD Gunshot Victims - East Precinct

Gunshot Homicides / Injuries				
Zone	Prior YTD	YTD	Change	Percent Change
211	7	7	0	0.0%
213	0	1	1	-
215	1	0	-1	-100.0%
217	0	0	0	-
221	3	7	4	133.3%
223	7	7	0	0.0%
225	3	4	1	33.3%
227	3	1	-2	-66.7%
Total	**24**	**27**	**3**	**12.5%**

Property Damage with Firearm				
Zone	Prior YTD	YTD	Change	Percent Change
211	6	6	0	0.0%
213	1	1	0	0.0%
215	3	1	-2	-66.7%
217	1	3	2	200.0%
221	6	6	0	0.0%
223	8	13	5	62.5%
225	9	5	-4	-44.4%
227	4	0	-4	-100.0%
Total	**38**	**35**	**-3**	**-7.9%**

Age of Victim - Gunshot Homicides / Injuries						
Age	Prior YTD	Percent of Total	YTD	Percent of Total	Change	Percent Change
0-12	0	0.0%	0	0.0%	0	-
13-17	0	0.0%	2	7.4%	2	-
18-24	7	29.2%	7	25.9%	0	0.0%
25-34	11	45.8%	13	48.1%	2	18.2%
35-44	2	8.3%	2	7.4%	0	0.0%
45-54	4	16.7%	2	7.4%	-2	-50.0%
55-64	0	0.0%	1	3.7%	1	-
65+	0	0.0%	0	0.0%	0	-

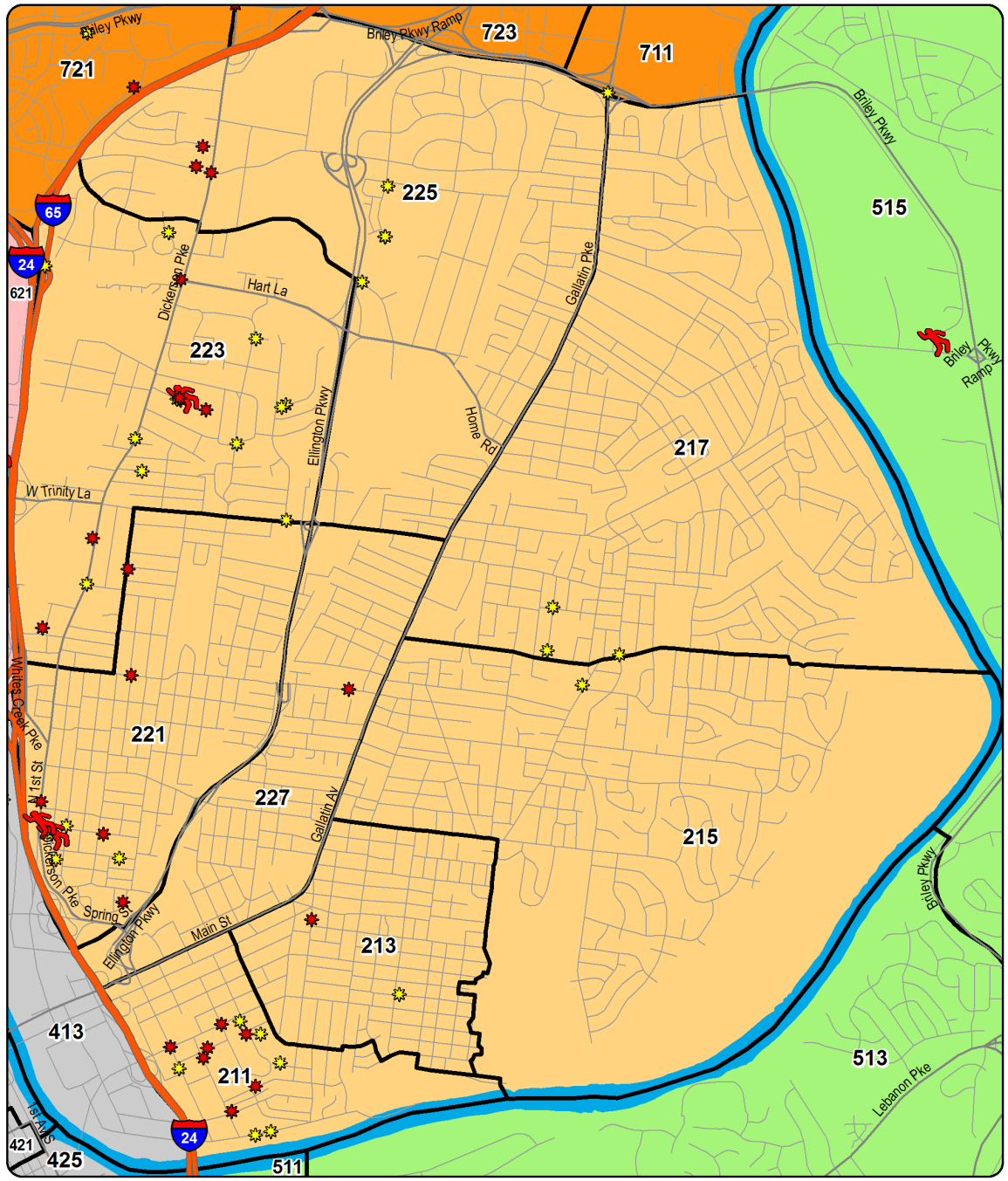

YTD Shootings Gunshot Homicide Gunshot Injury Property Damage Involving Firearm

Annual Totals - Gunshot Homicides / Injuries

Green Line Represents the Previous 16 Year Average

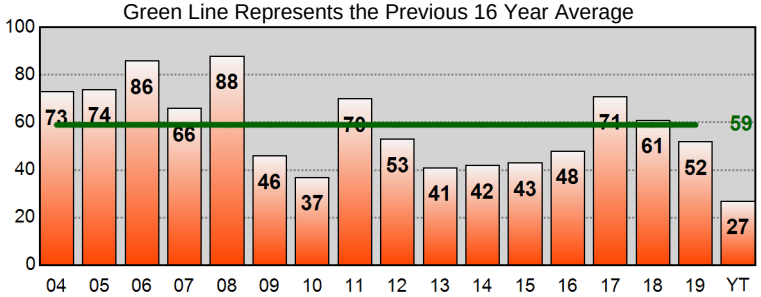

Sourced from MNPD ARMS on 6/10/2020 7:12:08 AM. The information in this report is sourced from incident reports using UCR definitions and reporting guidelines, based on the date when the crime was reported, and aggregated by incident location. 'Gunshot Homicide / Injury' counts include only violent incidents (homicide, rape, robbery, and aggravated assault) in which one or more victims received a fatal or non-fatal gunshot wound. Suicides, suicide attempts, and accidental shootings are excluded. 'Property Damage' counts include all incidents that (1) include a 'Damage to Property' (NIBRS 290) offense, and (2) list a firearm in the Weapons/Tool' section of the incident report. Unfounded incidents are excluded from these counts.

YTD Gunshot Victims - South Precinct

Gunshot Homicides / Injuries				
Zone	Prior YTD	YTD	Change	Percent Change
311	3	3	0	0.0%
313	1	1	0	0.0%
315	1	1	0	0.0%
317	0	0	0	-
321	2	3	1	50.0%
323	3	2	-1	-33.3%
325	1	4	3	300.0%
331	3	1	-2	-66.7%
333	2	4	2	100.0%
335	5	6	1	20.0%
Total	**21**	**25**	**4**	**19.0%**

Property Damage with Firearm				
Zone	Prior YTD	YTD	Change	Percent Change
311	0	2	2	-
313	2	4	2	100.0%
315	3	0	-3	-100.0%
317	8	5	-3	-37.5%
321	3	12	9	300.0%
323	7	12	5	71.4%
325	13	9	-4	-30.8%
331	5	7	2	40.0%
333	9	8	-1	-11.1%
335	6	13	7	116.7%
Total	**56**	**72**	**16**	**28.6%**

Age of Victim - Gunshot Homicides / Injuries

Age	Prior YTD	Percent of Total	YTD	Percent of Total	Change	Percent Change
0-12	0	0.0%	0	0.0%	0	-
13-17	1	4.8%	5	20.0%	4	400.0%
18-24	8	38.1%	11	44.0%	3	37.5%
25-34	6	28.6%	6	24.0%	0	0.0%
35-44	2	9.5%	2	8.0%	0	0.0%
45-54	1	4.8%	1	4.0%	0	0.0%
55-64	0	0.0%	0	0.0%	0	-
65+	2	9.5%	0	0.0%	-2	-100.0%
Unk	1	4.8%	0	0.0%	-1	-100.0%

Annual Totals - Gunshot Homicides / Injuries

Green Line Represents the Previous 16 Year Average

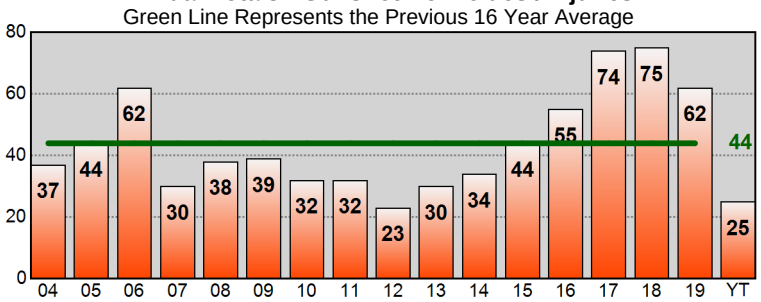

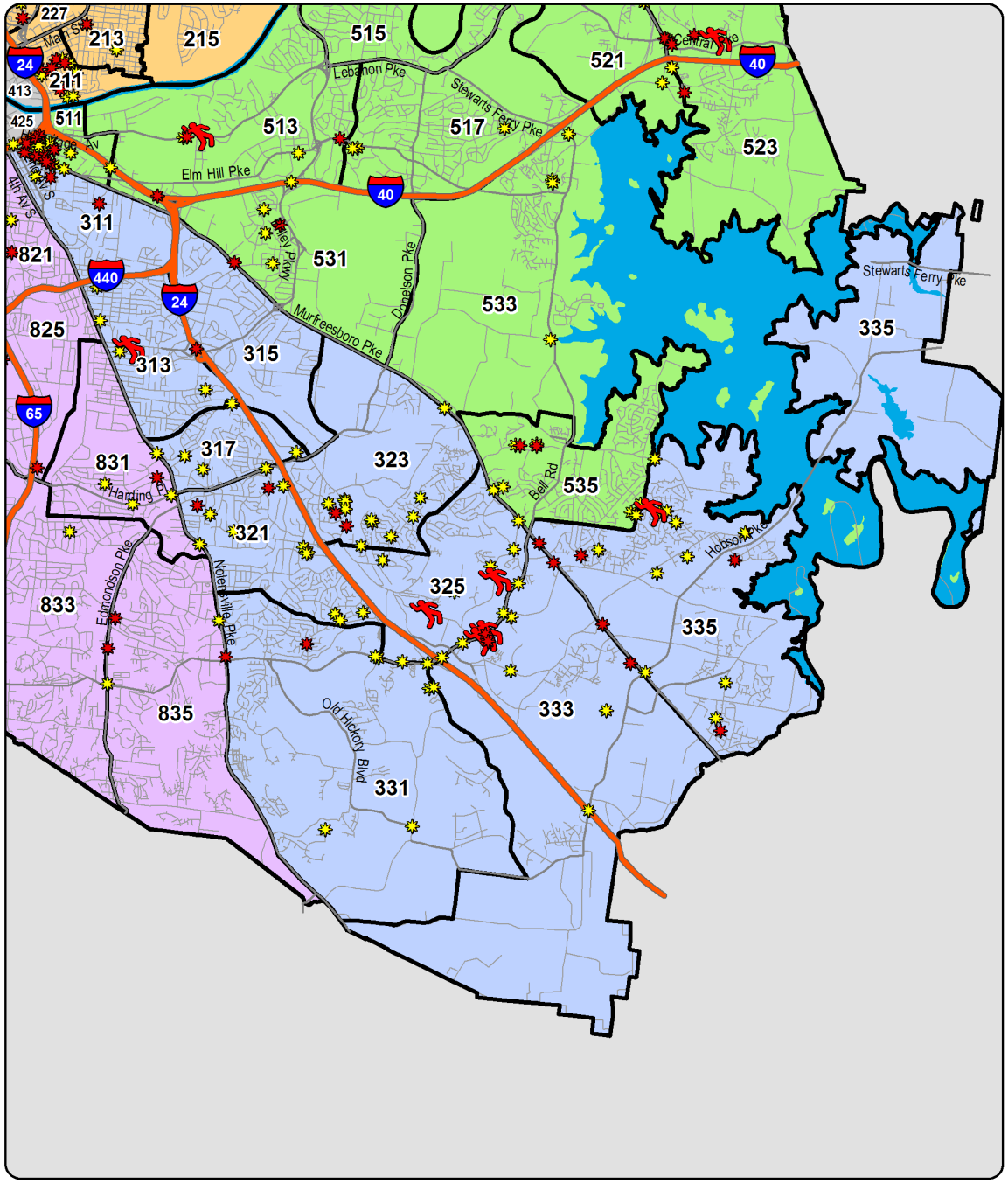

YTD Shootings Gunshot Homicide Gunshot Injury Property Damage Involving Firearm

Sourced from MNPD ARMS on 6/10/2020 7:12:09 AM. The information in this report is sourced from incident reports using UCR definitions and reporting guidelines, based on the date when the crime was reported, and aggregated by incident location. 'Gunshot Homicide / Injury' counts include only violent incidents (homicide, rape, robbery, and aggravated assault) in which one or more victims received a fatal or non-fatal gunshot wound. Suicides, suicide attempts, and accidental shootings are excluded. 'Property Damage' counts include all incidents that (1) include a 'Damage to Property' (NIBRS 290) offense, and (2) list a firearm in the Weapons/Tool' section of the incident report. Unfounded incidents are excluded from these counts.

YTD Gunshot Victims - Central Precinct

Gunshot Homicides / Injuries				
Zone	Prior YTD	YTD	Change	Percent Change
411	0	0	0	-
413	2	0	-2	-100.0%
415	0	0	0	-
421	0	0	0	-
423	1	0	-1	-100.0%
425	0	1	1	-
Total	**3**	**1**	**-2**	**-66.7%**

Property Damage with Firearm				
Zone	Prior YTD	YTD	Change	Percent Change
411	0	0	0	-
413	0	2	2	-
415	0	0	0	-
421	0	0	0	-
423	0	0	0	-
425	0	1	1	-
Total	**0**	**3**	**3**	**-**

Age of Victim - Gunshot Homicides / Injuries						
Age	Prior YTD	Percent of Total	YTD	Percent of Total	Change	Percent Change
0-12	0	0.0%	0	0.0%	0	-
13-17	0	0.0%	0	0.0%	0	-
18-24	0	0.0%	0	0.0%	0	-
25-34	0	0.0%	0	0.0%	0	-
35-44	3	100.0%	1	100.0%	-2	-66.7%
45-54	0	0.0%	0	0.0%	0	-
55-64	0	0.0%	0	0.0%	0	-
65+	0	0.0%	0	0.0%	0	-

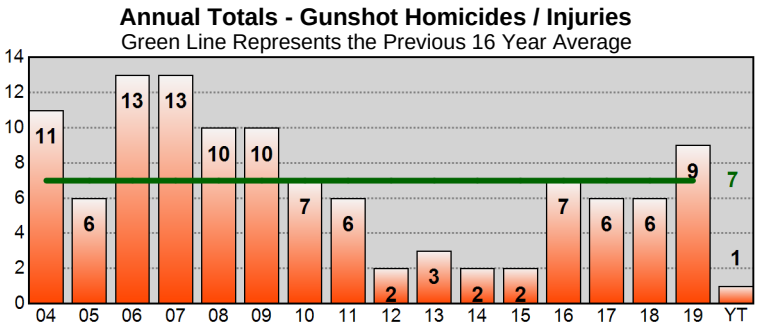

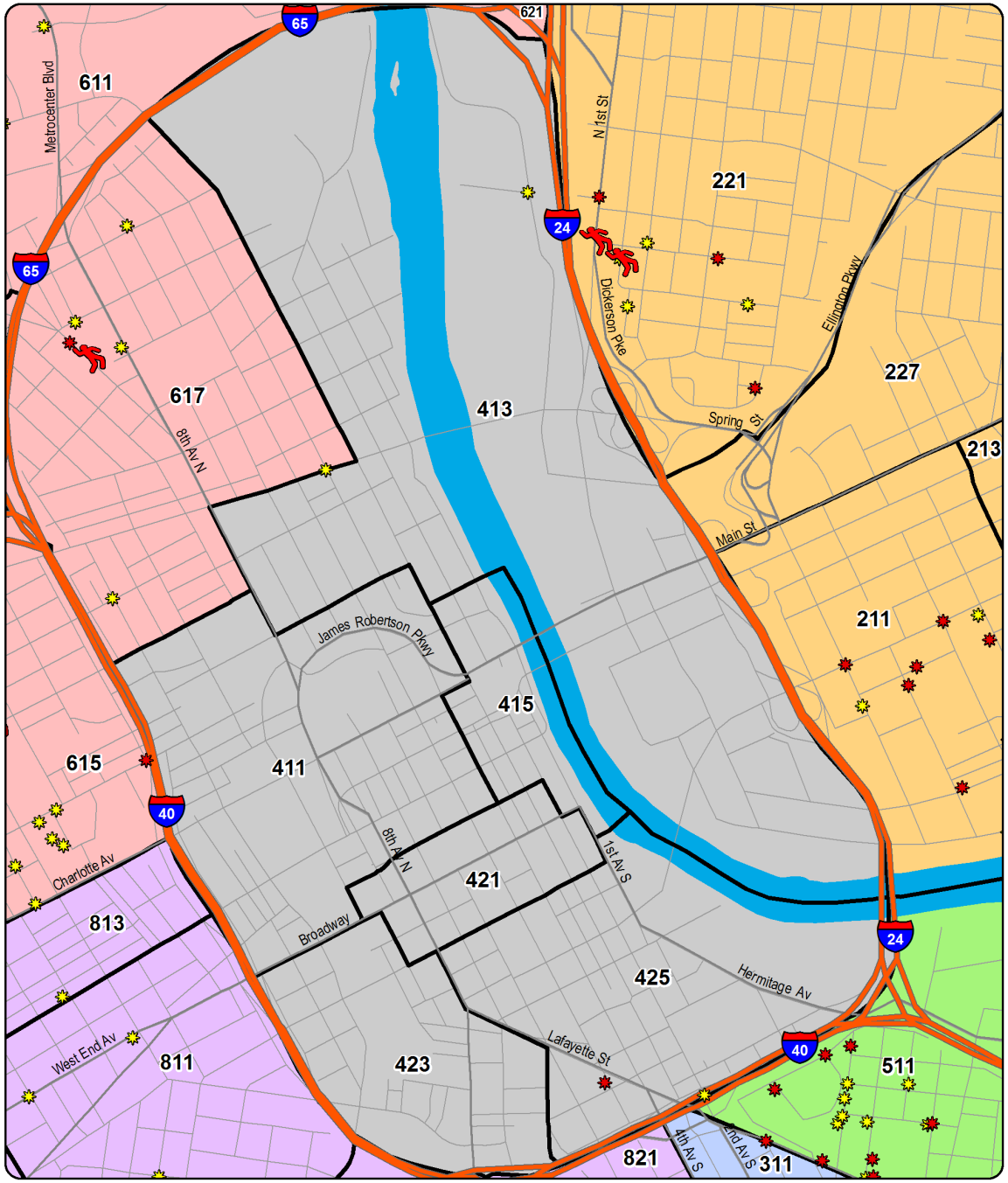

YTD Shootings Gunshot Homicide Gunshot Injury Property Damage Involving Firearm

Sourced from MNPD ARMS on 6/10/2020 7:12:09 AM. The information in this report is sourced from incident reports using UCR definitions and reporting guidelines, based on the date when the crime was reported, and aggregated by incident location. 'Gunshot Homicide / Injury' counts include only violent incidents (homicide, rape, robbery, and aggravated assault) in which one or more victims received a fatal or non-fatal gunshot wound. Suicides, suicide attempts, and accidental shootings are excluded. 'Property Damage' counts include all incidents that (1) include a 'Damage to Property' (NIBRS 290) offense, and (2) list a firearm in the Weapons/Tool' section of the incident report. Unfounded incidents are excluded from these counts.

YTD Gunshot Victims - Hermitage Precinct

Gunshot Homicides / Injuries				
Zone	Prior YTD	YTD	Change	Percent Change
511	20	10	-10	-50.0%
513	2	4	2	100.0%
515	0	1	1	-
517	1	0	-1	-100.0%
521	2	0	-2	-100.0%
523	3	8	5	166.7%
525	1	0	-1	-100.0%
531	3	2	-1	-33.3%
533	0	0	0	-
535	2	2	0	0.0%
Total	**34**	**27**	**-7**	**-20.6%**

Property Damage with Firearm				
Zone	Prior YTD	YTD	Change	Percent Change
511	6	11	5	83.3%
513	1	4	3	300.0%
515	2	0	-2	-100.0%
517	1	4	3	300.0%
521	2	4	2	100.0%
523	6	8	2	33.3%
525	0	4	4	-
531	2	3	1	50.0%
533	2	4	2	100.0%
535	7	8	1	14.3%
Total	**29**	**50**	**21**	**72.4%**

Age of Victim - Gunshot Homicides / Injuries						
Age	Prior YTD	Percent of Total	YTD	Percent of Total	Change	Percent Change
0-12	0	0.0%	1	3.7%	1	-
13-17	1	2.9%	1	3.7%	0	0.0%
18-24	11	32.4%	9	33.3%	-2	-18.2%
25-34	11	32.4%	11	40.7%	0	0.0%
35-44	9	26.5%	4	14.8%	-5	-55.6%
45-54	2	5.9%	1	3.7%	-1	-50.0%
55-64	0	0.0%	0	0.0%	0	-
65+	0	0.0%	0	0.0%	0	-

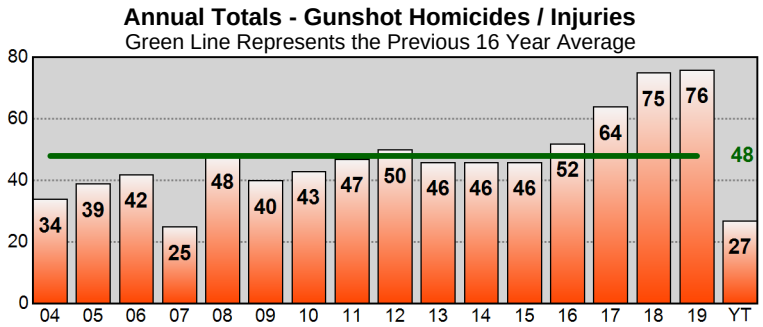

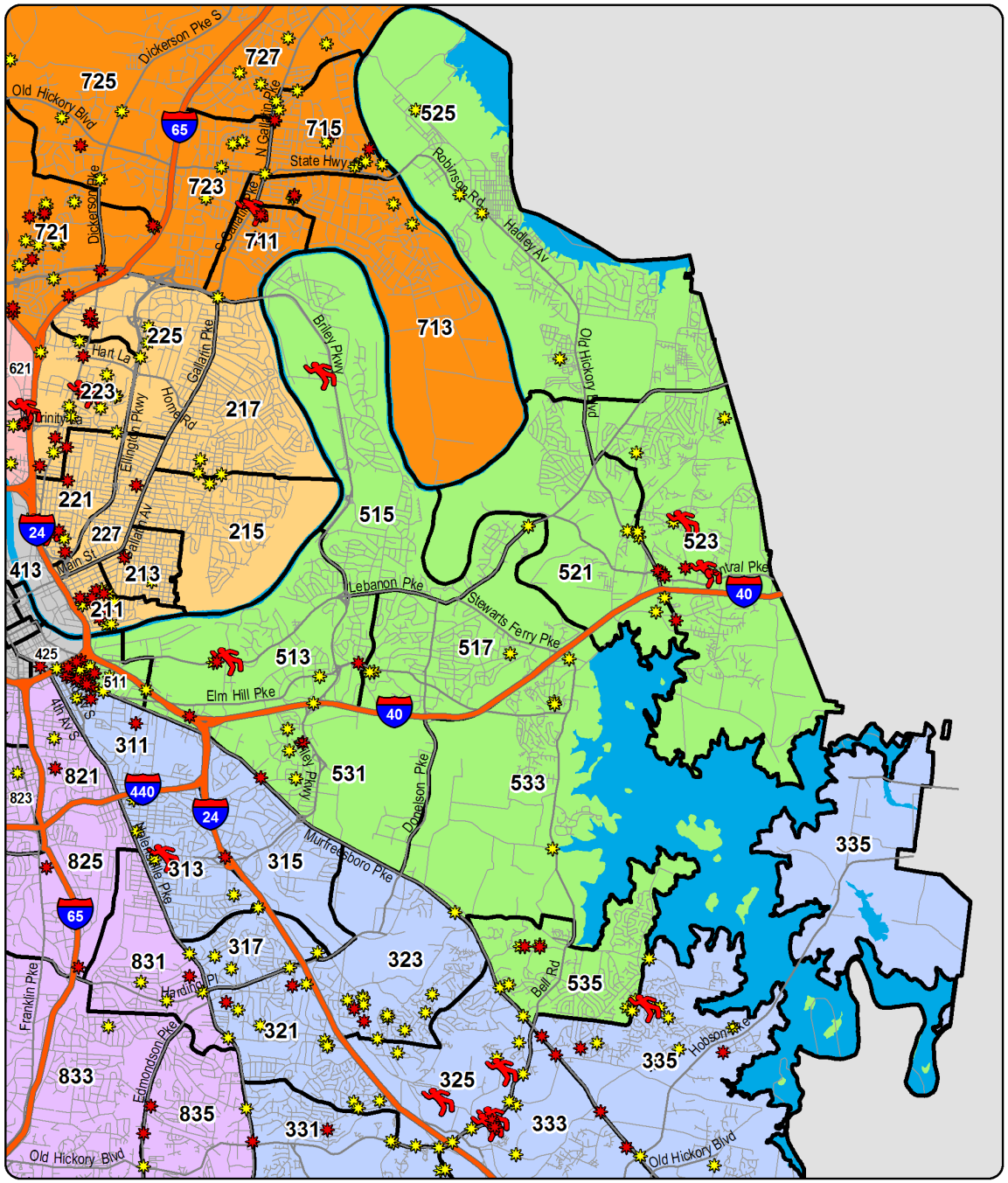

YTD Shootings Gunshot Homicide Gunshot Injury Property Damage Involving Firearm

Sourced from MNPD ARMS on 6/10/2020 7:12:10 AM. The information in this report is sourced from incident reports using UCR definitions and reporting guidelines, based on the date when the crime was reported, and aggregated by incident location. 'Gunshot Homicide / Injury' counts include only violent incidents (homicide, rape, robbery, and aggravated assault) in which one or more victims received a fatal or non-fatal gunshot wound. Suicides, suicide attempts, and accidental shootings are excluded. 'Property Damage' counts include all incidents that (1) include a 'Damage to Property' (NIBRS 290) offense, and (2) list a firearm in the Weapons/Tool' section of the incident report. Unfounded incidents are excluded from these counts.

YTD Gunshot Victims - North Precinct

Gunshot Homicides / Injuries				
Zone	Prior YTD	YTD	Change	Percent Change
611	9	10	1	11.1%
613	23	9	-14	-60.9%
615	12	10	-2	-16.7%
617	4	2	-2	-50.0%
621	3	3	0	0.0%
623	6	4	-2	-33.3%
625	1	3	2	200.0%
627	0	3	3	-
Total	**58**	**44**	**-14**	**-24.1%**

Property Damage with Firearm				
Zone	Prior YTD	YTD	Change	Percent Change
611	24	12	-12	-50.0%
613	17	13	-4	-23.5%
615	10	11	1	10.0%
617	5	5	0	0.0%
621	15	8	-7	-46.7%
623	4	12	8	200.0%
625	5	6	1	20.0%
627	3	3	0	0.0%
Total	**83**	**70**	**-13**	**-15.7%**

Age of Victim - Gunshot Homicides / Injuries						
Age	Prior YTD	Percent of Total	YTD	Percent of Total	Change	Percent Change
0-12	1	1.7%	0	0.0%	-1	-100.0%
13-17	2	3.4%	3	6.8%	1	50.0%
18-24	25	43.1%	10	22.7%	-15	-60.0%
25-34	16	27.6%	10	22.7%	-6	-37.5%
35-44	6	10.3%	11	25.0%	5	83.3%
45-54	6	10.3%	7	15.9%	1	16.7%
55-64	1	1.7%	2	4.5%	1	100.0%
65+	1	1.7%	0	0.0%	-1	-100.0%
Unk	0	0.0%	1	2.3%	1	-

Annual Totals - Gunshot Homicides / Injuries

Green Line Represents the Previous 16 Year Average

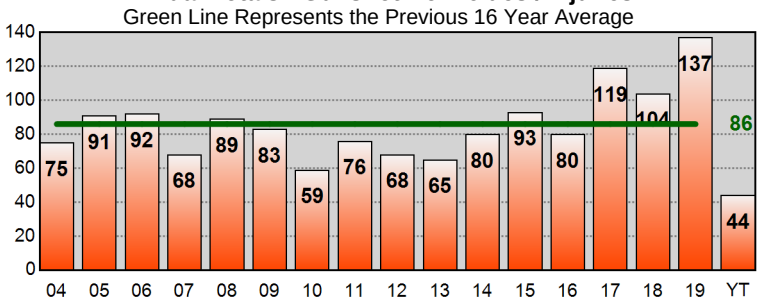

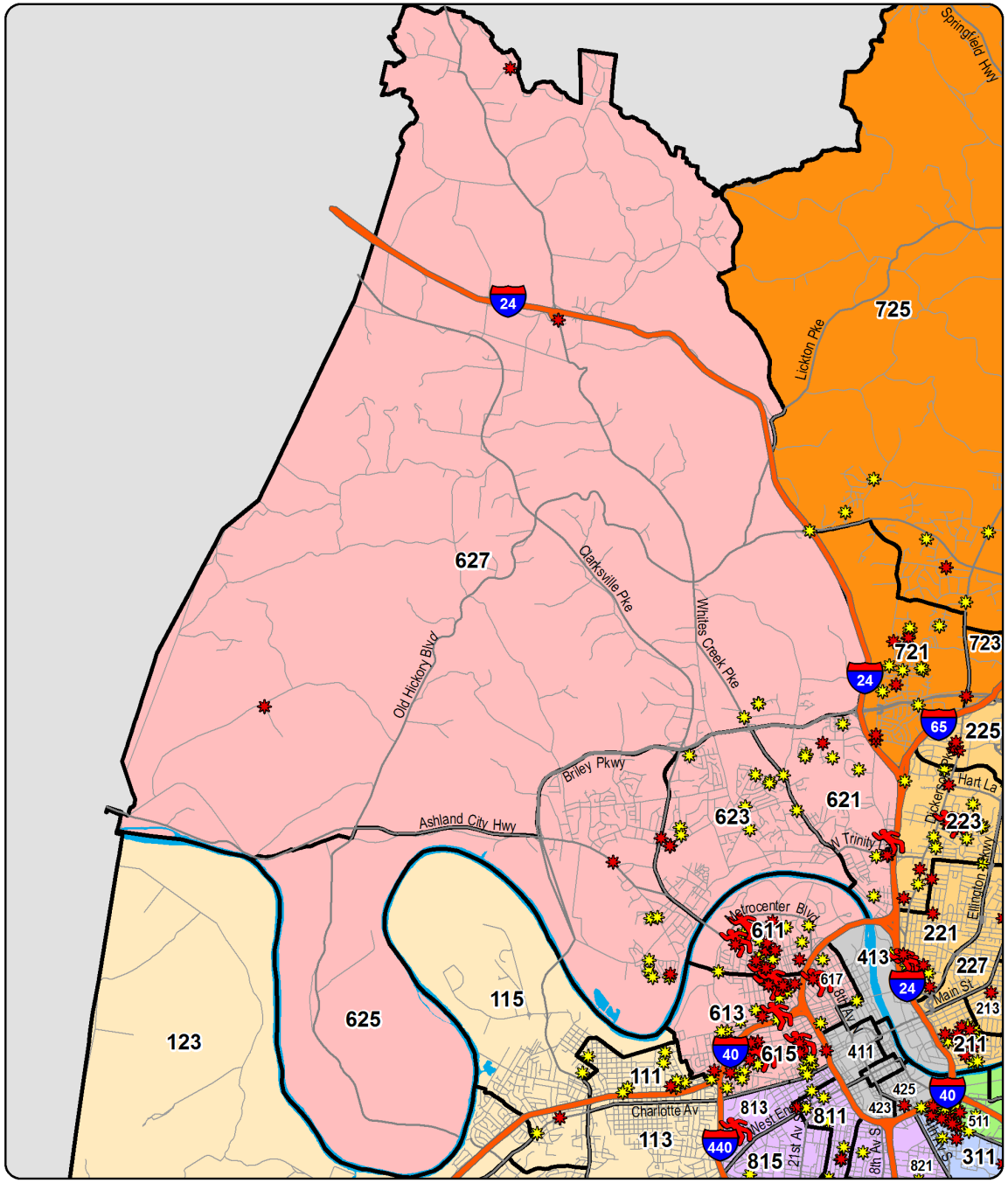

YTD Shootings Gunshot Homicide Gunshot Injury Property Damage Involving Firearm

Sourced from MNPD ARMS on 6/10/2020 7:12:10 AM. The information in this report is sourced from incident reports using UCR definitions and reporting guidelines, based on the date when the crime was reported, and aggregated by incident location. 'Gunshot Homicide / Injury' counts include only violent incidents (homicide, rape, robbery, and aggravated assault) in which one or more victims received a fatal or non-fatal gunshot wound. Suicides, suicide attempts, and accidental shootings are excluded. 'Property Damage' counts include all incidents that (1) include a 'Damage to Property' (NIBRS 290) offense, and (2) list a firearm in the Weapons/Tool' section of the incident report. Unfounded incidents are excluded from these counts.

YTD Gunshot Victims - Madison Precinct

Gunshot Homicides / Injuries				
Zone	Prior YTD	YTD	Change	Percent Change
711	2	3	1	50.0%
713	1	1	0	0.0%
715	1	3	2	200.0%
721	3	8	5	166.7%
723	2	1	-1	-50.0%
725	0	0	0	-
727	1	1	0	0.0%
Total	**10**	**17**	**7**	**70.0%**

Property Damage with Firearm				
Zone	Prior YTD	YTD	Change	Percent Change
711	2	1	-1	-50.0%
713	2	4	2	100.0%
715	5	9	4	80.0%
721	12	12	0	0.0%
723	2	4	2	100.0%
725	3	7	4	133.3%
727	6	7	1	16.7%
Total	**32**	**44**	**12**	**37.5%**

Age of Victim - Gunshot Homicides / Injuries						
Age	Prior YTD	Percent of Total	YTD	Percent of Total	Change	Percent Change
0-12	0	0.0%	0	0.0%	0	-
13-17	1	10.0%	2	11.8%	1	100.0%
18-24	5	50.0%	5	29.4%	0	0.0%
25-34	1	10.0%	7	41.2%	6	600.0%
35-44	3	30.0%	1	5.9%	-2	-66.7%
45-54	0	0.0%	0	0.0%	0	-
55-64	0	0.0%	1	5.9%	1	-
65+	0	0.0%	0	0.0%	0	-
Unk	0	0.0%	1	5.9%	1	-

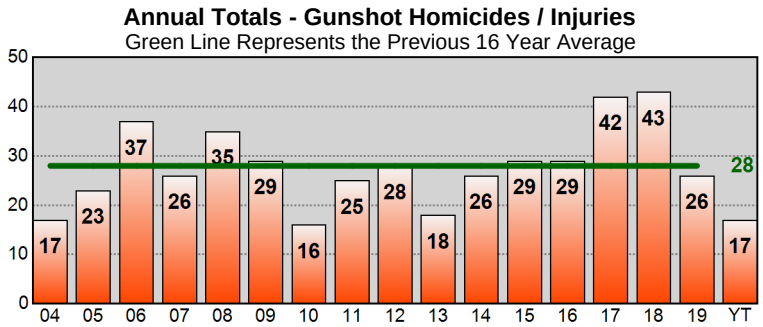

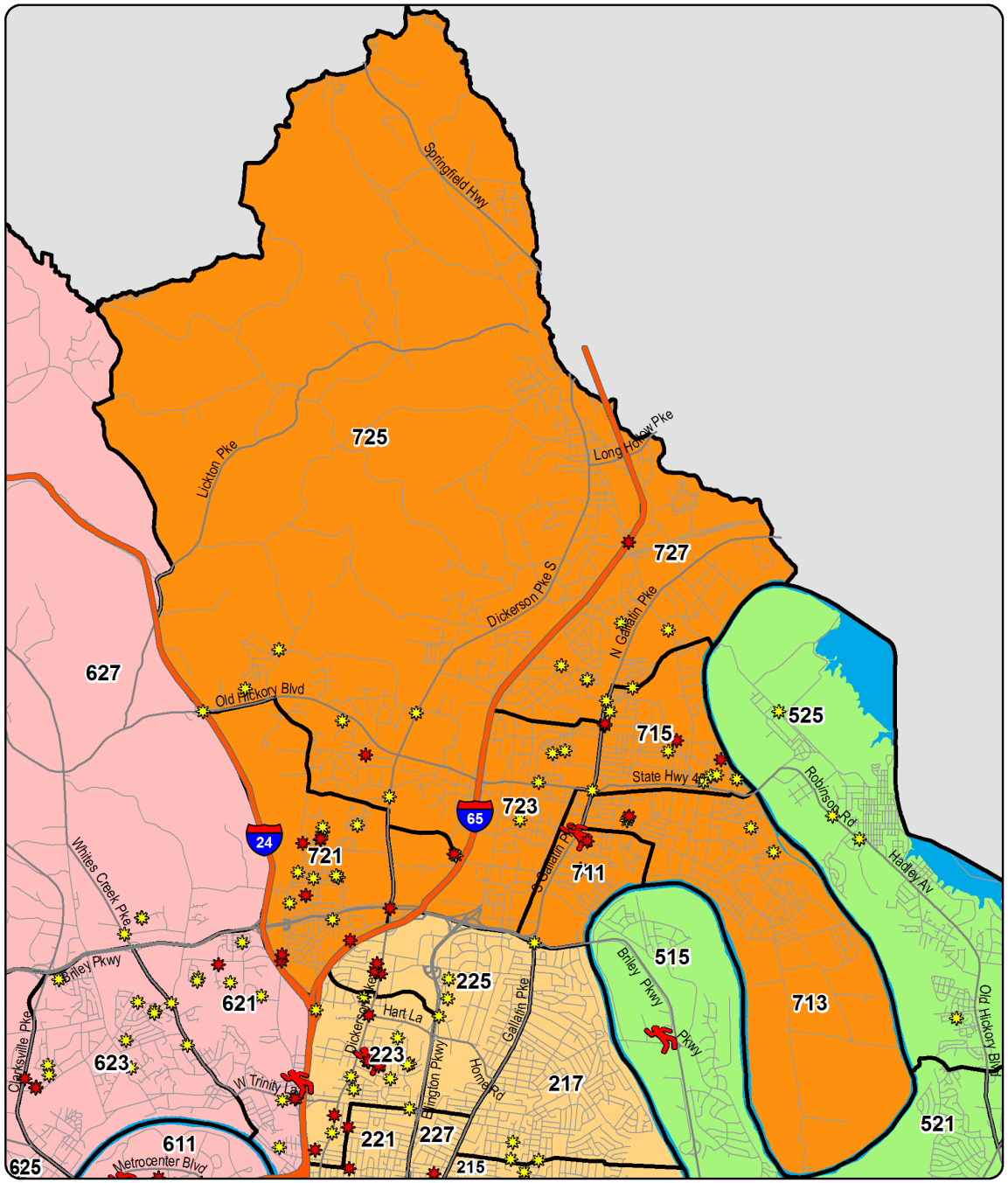

YTD Shootings Gunshot Homicide Gunshot Injury Property Damage Involving Firearm

Sourced from MNPD ARMS on 6/10/2020 7:12:12 AM. The information in this report is sourced from incident reports using UCR definitions and reporting guidelines, based on the date when the crime was reported, and aggregated by incident location. 'Gunshot Homicide / Injury' counts include only violent incidents (homicide, rape, robbery, and aggravated assault) in which one or more victims received a fatal or non-fatal gunshot wound. Suicides, suicide attempts, and accidental shootings are excluded. 'Property Damage' counts include all incidents that (1) include a 'Damage to Property' (NIBRS 290) offense, and (2) list a firearm in the Weapons/Tool' section of the incident report. Unfounded incidents are excluded from these counts.

YTD Gunshot Victims - Midtown Hills Precinct

Gunshot Homicides / Injuries				
Zone	Prior YTD	YTD	Change	Percent Change
811	2	1	-1	-50.0%
813	0	2	2	-
815	1	0	-1	-100.0%
821	3	1	-2	-66.7%
823	0	0	0	-
825	0	2	2	-
831	3	1	-2	-66.7%
833	0	0	0	-
835	0	3	3	-
Total	**9**	**10**	**1**	**11.1%**

Property Damage with Firearm				
Zone	Prior YTD	YTD	Change	Percent Change
811	3	4	1	33.3%
813	2	2	0	0.0%
815	0	2	2	-
821	0	3	3	-
823	1	3	2	200.0%
825	2	0	-2	-100.0%
831	5	6	1	20.0%
833	0	2	2	-
835	1	2	1	100.0%
Total	**14**	**24**	**10**	**71.4%**

Age of Victim - Gunshot Homicides / Injuries						
Age	Prior YTD	Percent of Total	YTD	Percent of Total	Change	Percent Change
0-12	0	0.0%	0	0.0%	0	-
13-17	0	0.0%	1	10.0%	1	-
18-24	2	22.2%	4	40.0%	2	100.0%
25-34	4	44.4%	5	50.0%	1	25.0%
35-44	1	11.1%	0	0.0%	-1	-100.0%
45-54	2	22.2%	0	0.0%	-2	-100.0%
55-64	0	0.0%	0	0.0%	0	-
65+	0	0.0%	0	0.0%	0	-

Annual Totals - Gunshot Homicides / Injuries

Green Line Represents the Previous 16 Year Average

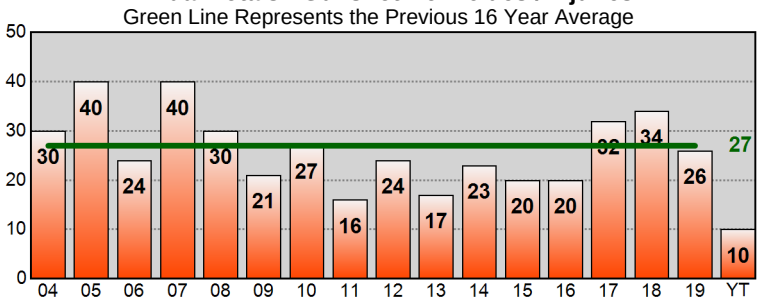

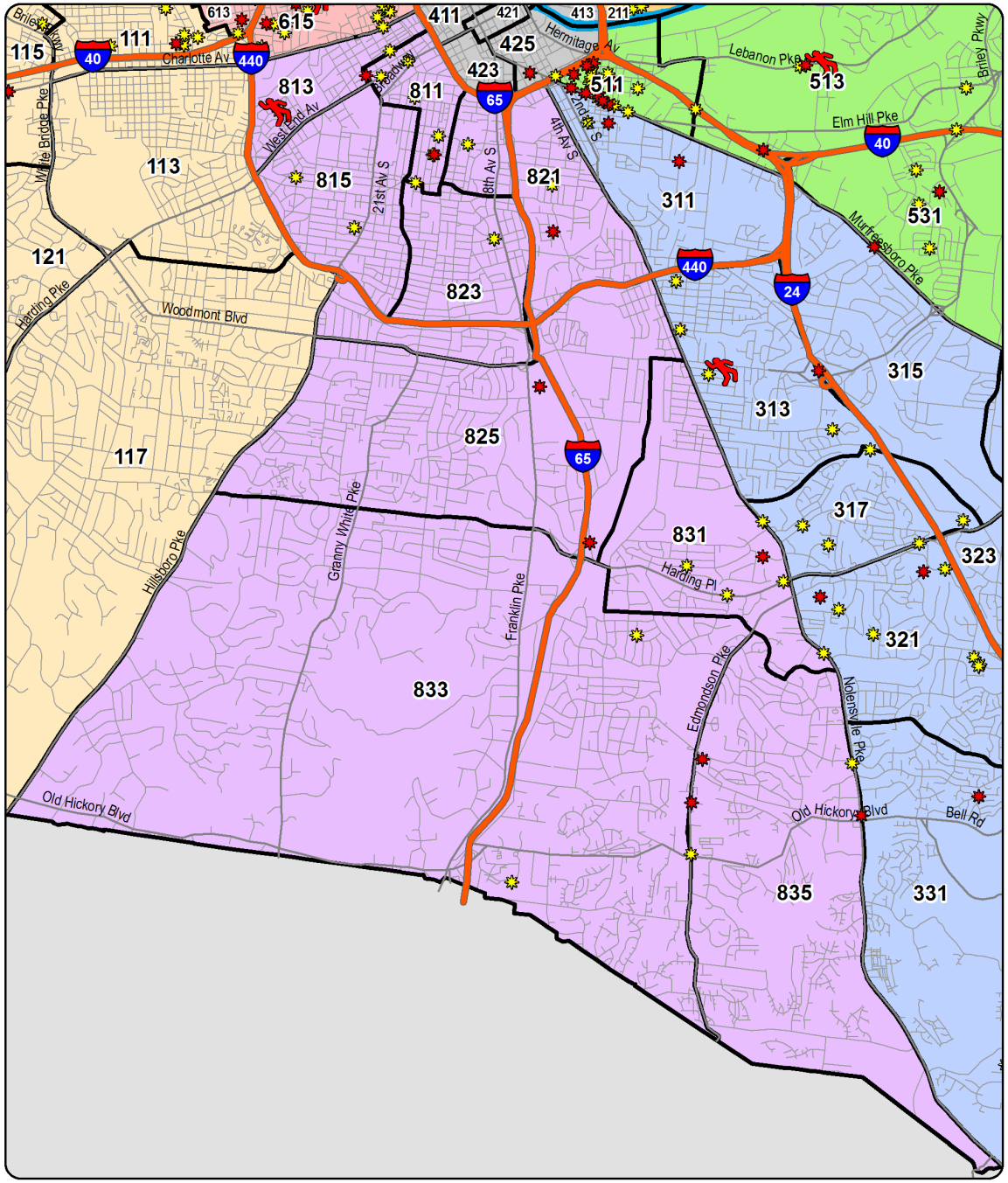

YTD Shootings Gunshot Homicide Gunshot Injury Property Damage Involving Firearm

Sourced from MNPD ARMS on 6/10/2020 7:12:13 AM. The information in this report is sourced from incident reports using UCR definitions and reporting guidelines, based on the date when the crime was reported, and aggregated by incident location. 'Gunshot Homicide / Injury' counts include only violent incidents (homicide, rape, robbery, and aggravated assault) in which one or more victims received a fatal or non-fatal gunshot wound. Suicides, suicide attempts, and accidental shootings are excluded. 'Property Damage' counts include all incidents that (1) include a 'Damage to Property' (NIBRS 290) offense, and (2) list a firearm in the Weapons/Tool' section of the incident report. Unfounded incidents are excluded from these counts.

West Precinct - Burglary and Theft from Vehicle Counts for the Past Two Weeks

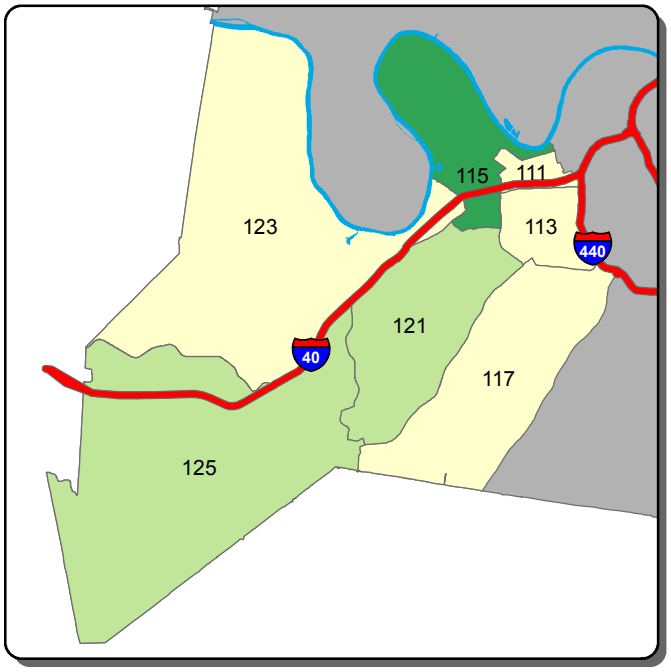

Burglary - A Shift

0 1 2 3 >3

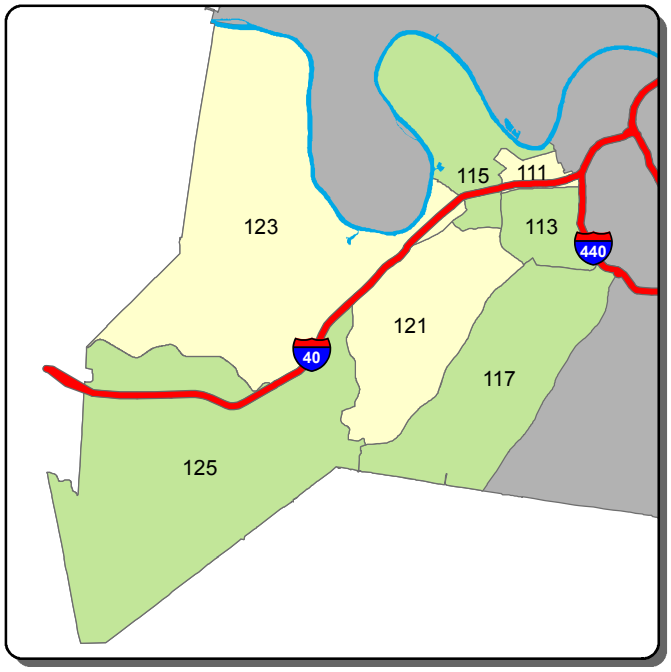

Burglary - B Shift

0 1 2 >2

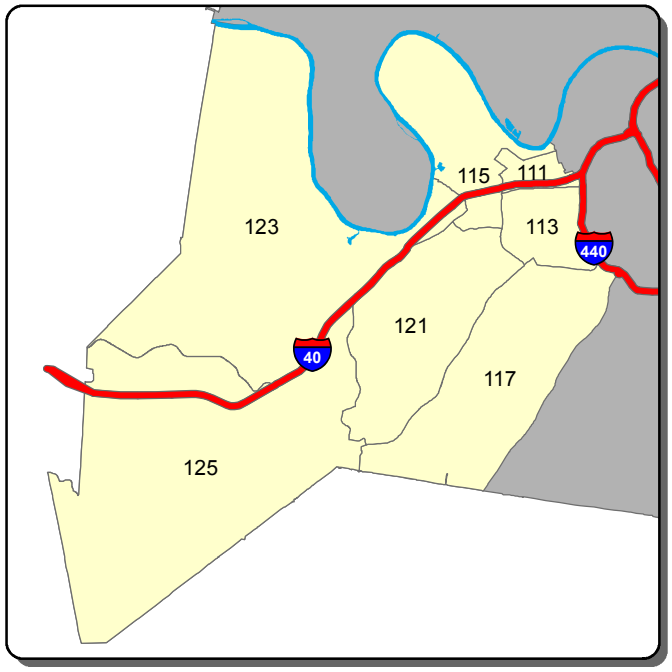

Burglary - C Shift

0 >0

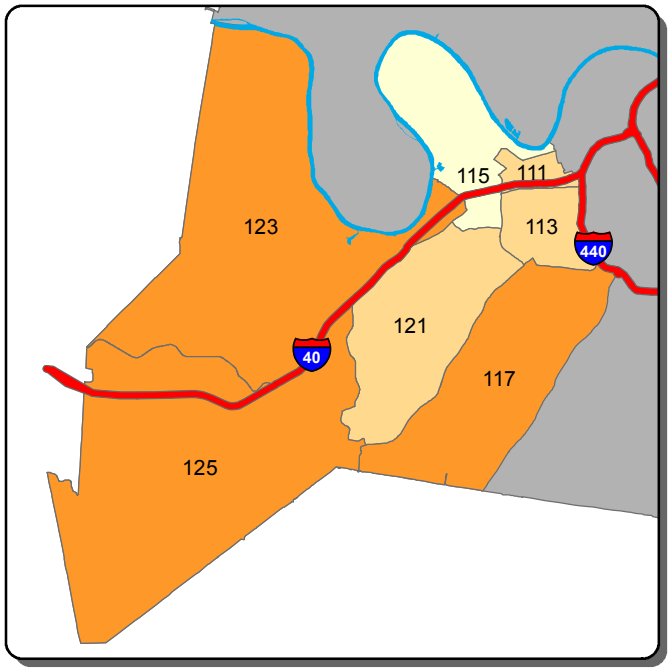

Theft from Vehicle - A Shift

0-1 2-3 4-5 6 >6

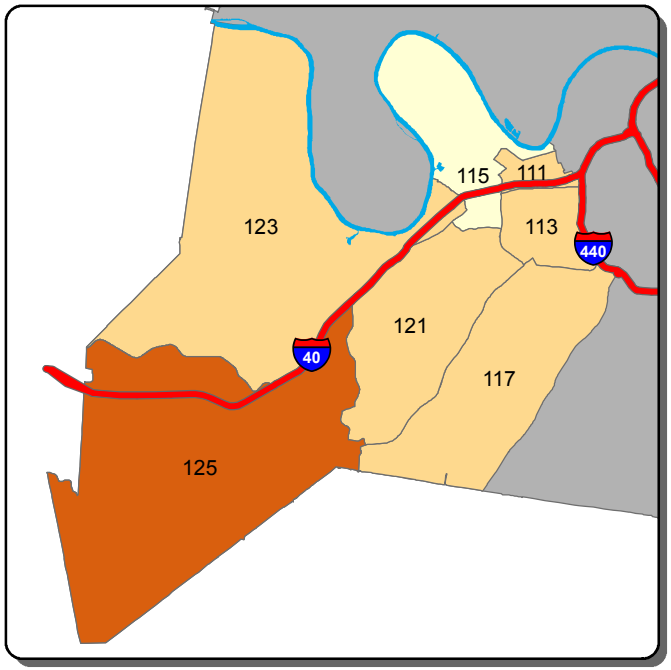

Theft from Vehicle - B Shift

0 1-2 3 4 >4

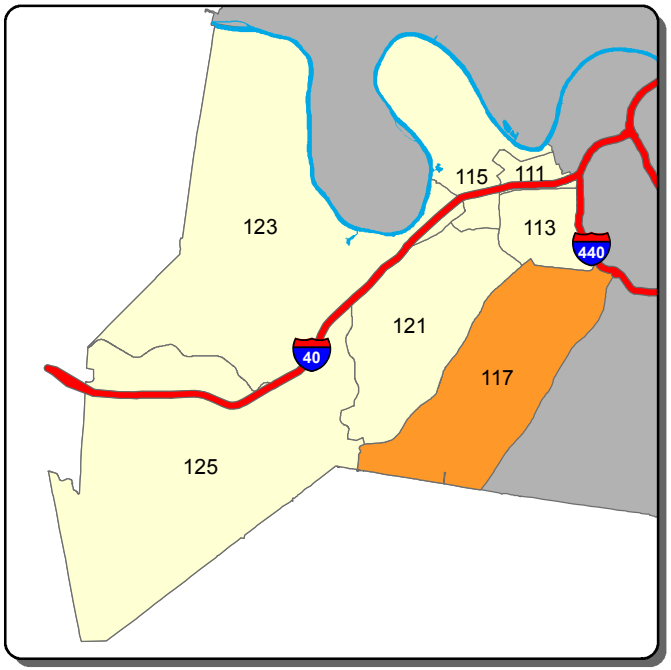

Theft from Vehicle - C Shift

0 1 >1

Information summarized for CompStat week ending 6/6/2020

Sourced from MNPD ARMS on 6/10/2020. Data taken from incident reports using Uniform Crime Reporting definitions and guidelines, based on the date and time when the inicident was reported. 'A, B, and C Shift' refer to the following time periods: A Shift = 0700 - 1500; B Shift = 1500 - 2300; C Shift = 2300 - 0700.

West Precinct - Aggravated Assault and Self Initiated CAD Counts for the Past Two Weeks

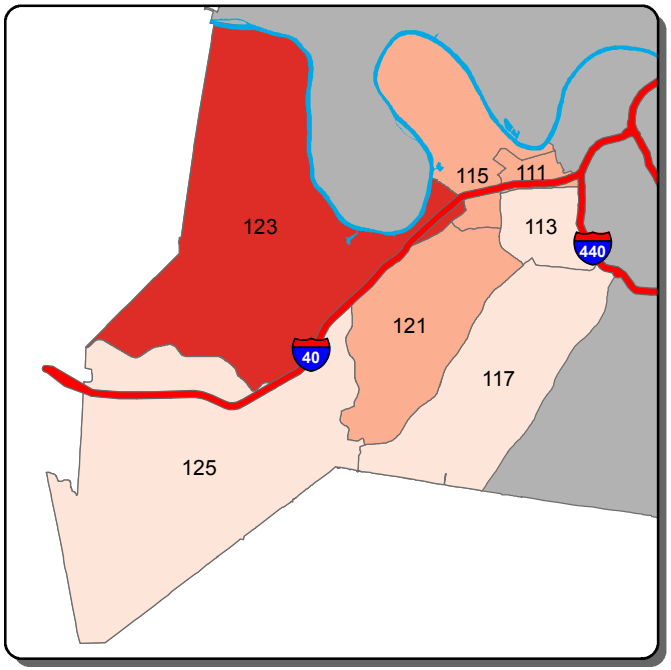

Aggravated Assault - A Shift

0	1	2	3-4	>4

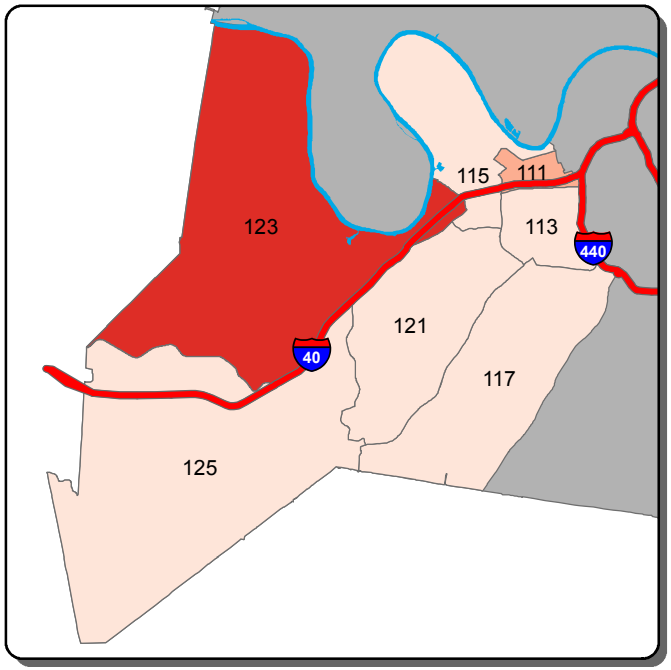

Aggravated Assault - B Shift

0	1	2-3	4-5	>5

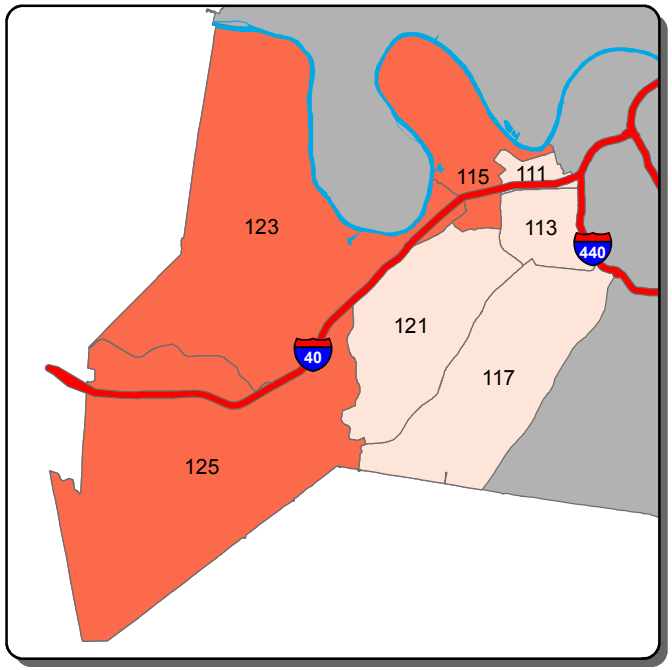

Aggravated Assault - C Shift

0	1	>1

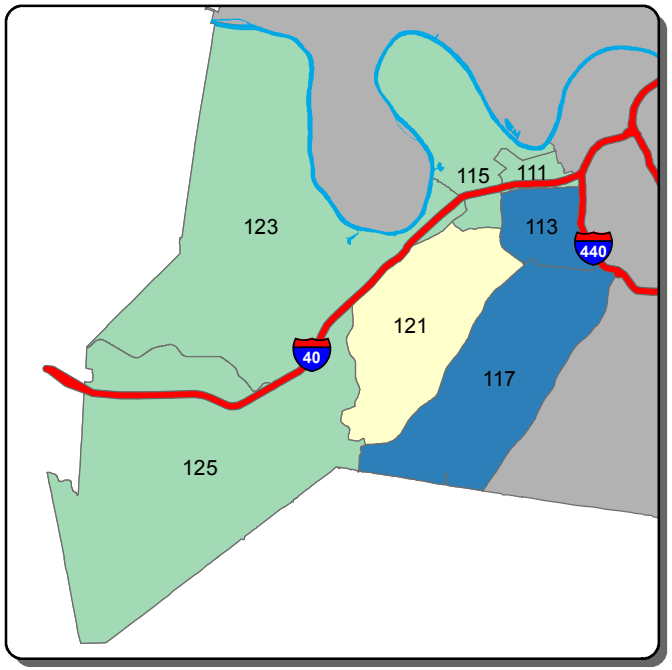

Self Initiated CAD - A Shift

0-36	37-71	72-105	106-139	>139

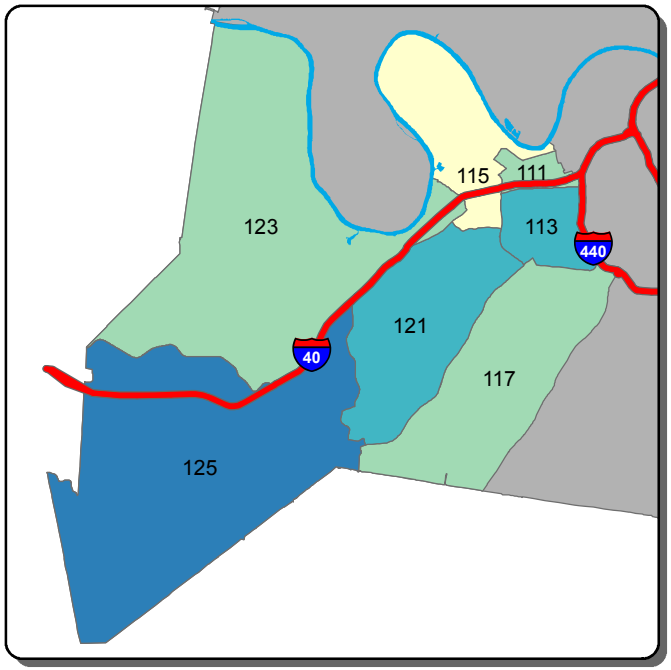

Self Initiated CAD - B Shift

0-52	53-69	70-85	86-101	>101

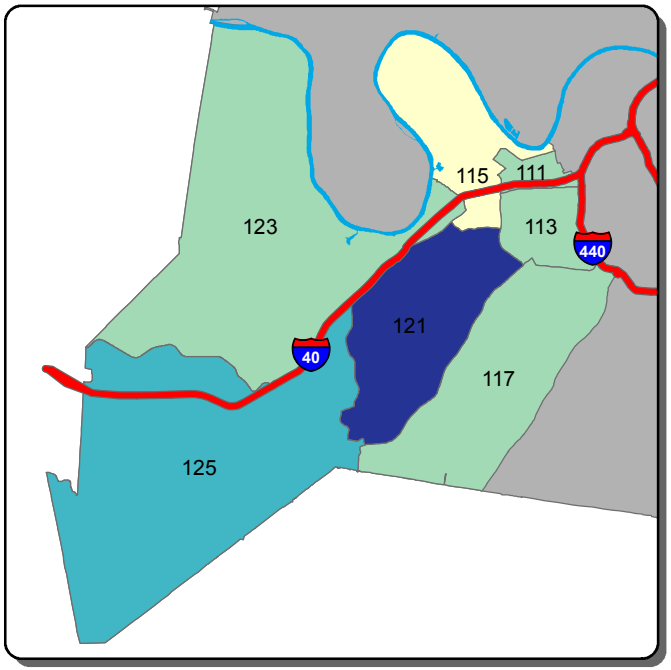

Self Initiated CAD - C Shift

0-66	67-153	154-240	241-326	>326

Information summarized for CompStat week ending 6/6/2020

Sourced from MNPD ARMS on 6/10/2020. Data taken from incident reports using Uniform Crime Reporting definitions and guidelines, based on the date and time when the inicident was reported. 'A, B, and C Shift' refer to the following time periods: A Shift = 0700 - 1500; B Shift = 1500 - 2300; C Shift = 2300 - 0700.

East Precinct - Burglary and Theft from Vehicle Counts for the Past Two Weeks

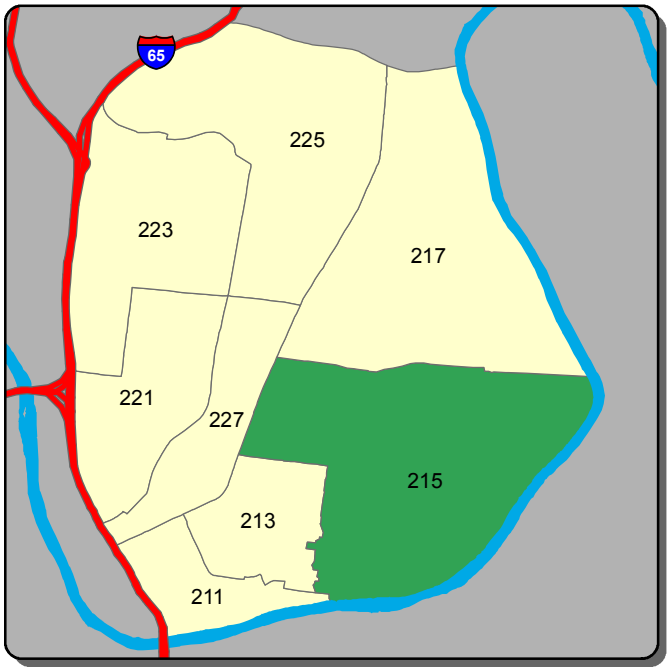

Burglary - A Shift

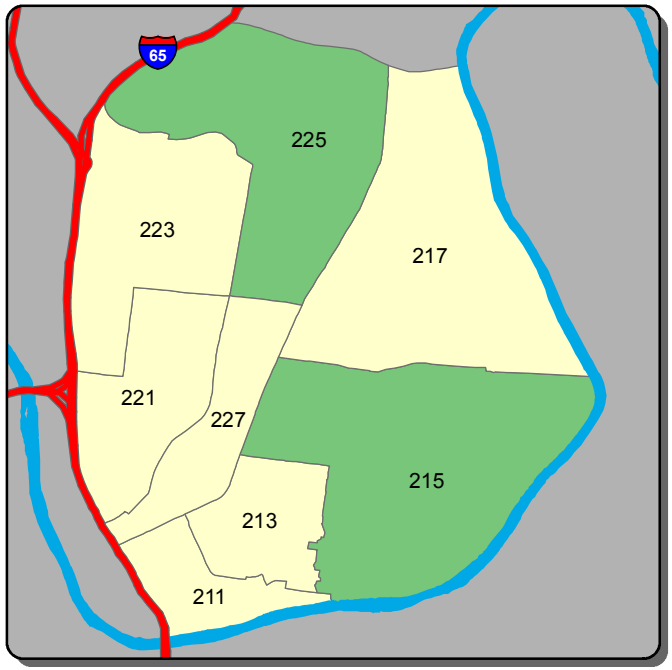

Burglary - B Shift

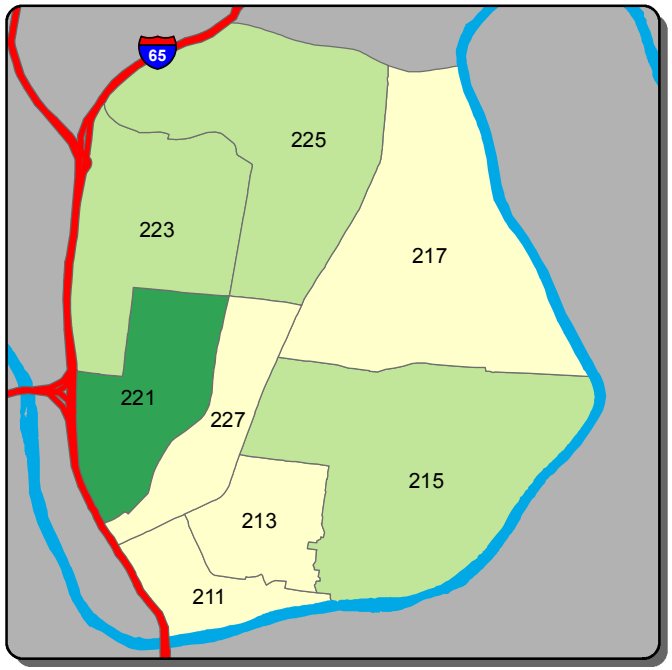

Burglary - C Shift



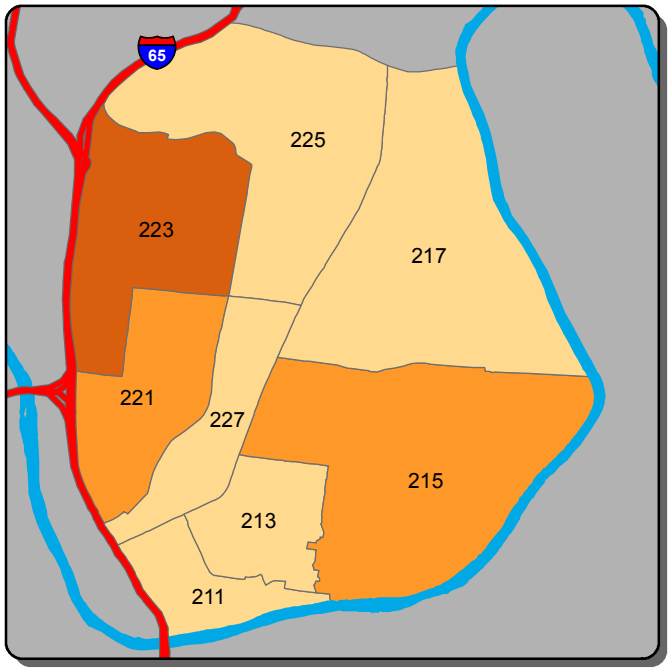

Theft from Vehicle - A Shift

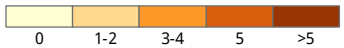

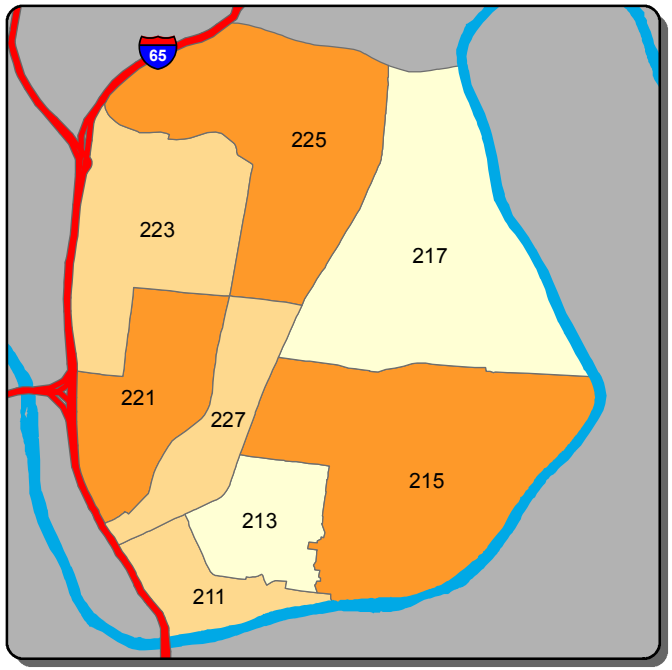

Theft from Vehicle - B Shift

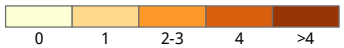

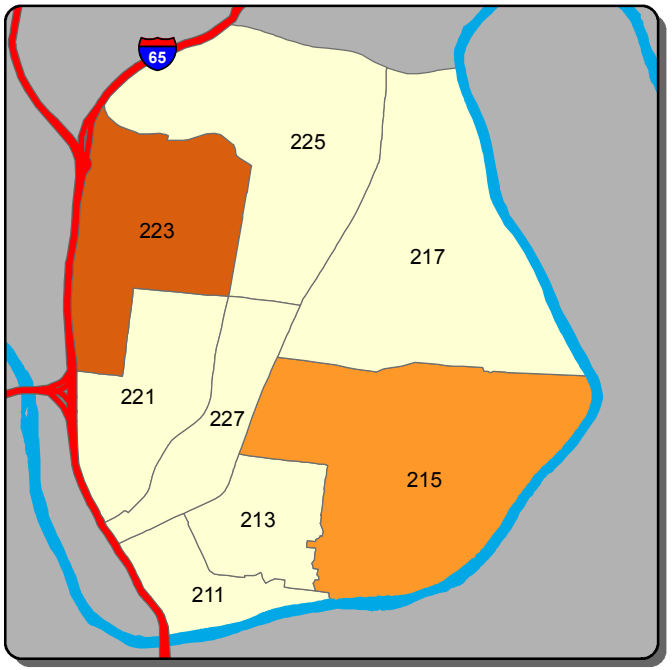

Theft from Vehicle - C Shift

Information summarized for CompStat week ending 6/6/2020

Sourced from MNPD ARMS on 6/10/2020. Data taken from incident reports using Uniform Crime Reporting definitions and guidelines, based on the date and time when the inicident was reported. 'A, B, and C Shift' refer to the following time periods: A Shift = 0700 - 1500; B Shift = 1500 - 2300; C Shift = 2300 - 0700.

East Precinct - Aggravated Assault and Self Initiated CAD Counts for the Past Two Weeks

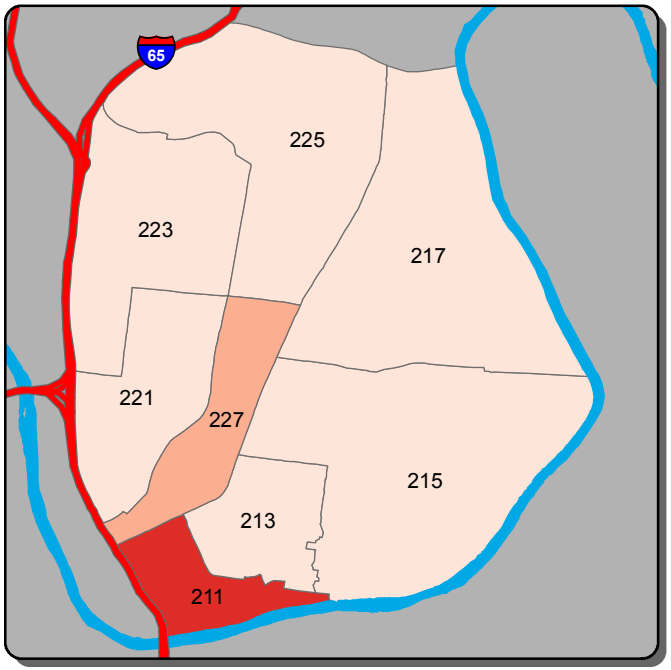

Aggravated Assault - A Shift

0	1	2	3	>3

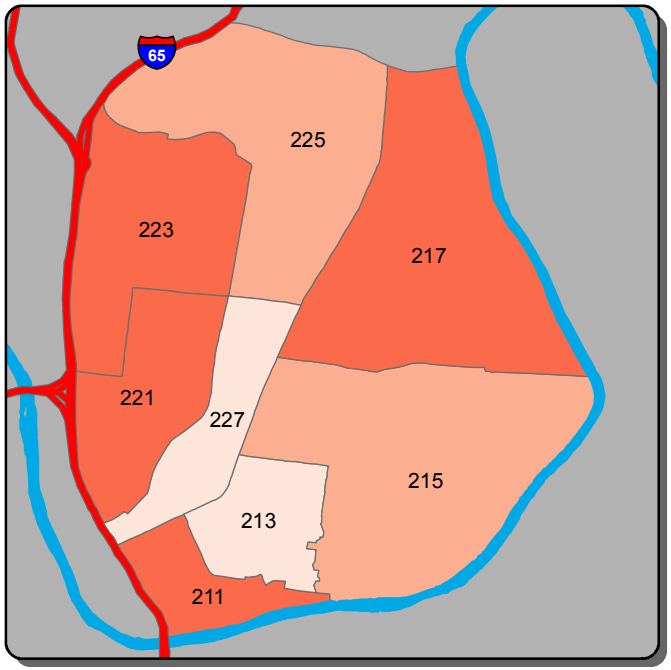

Aggravated Assault - B Shift

0	1-2	3-4	5-6	>6

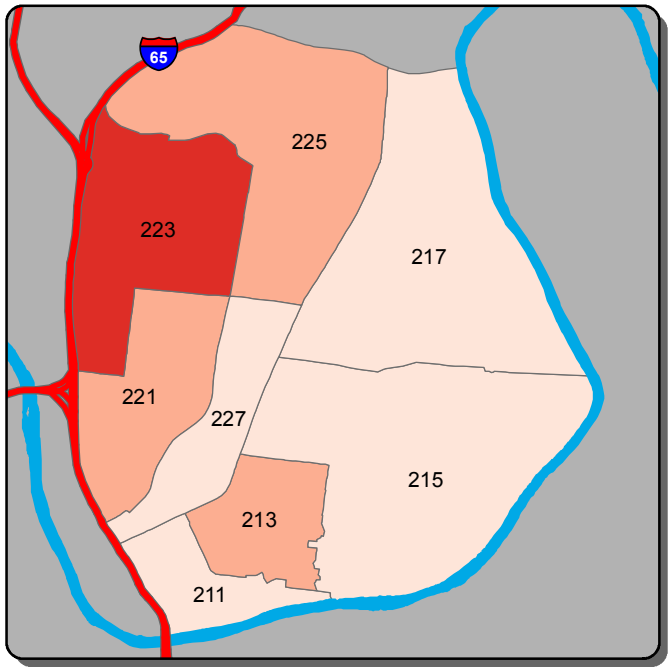

Aggravated Assault - C Shift

0	1	2	>2

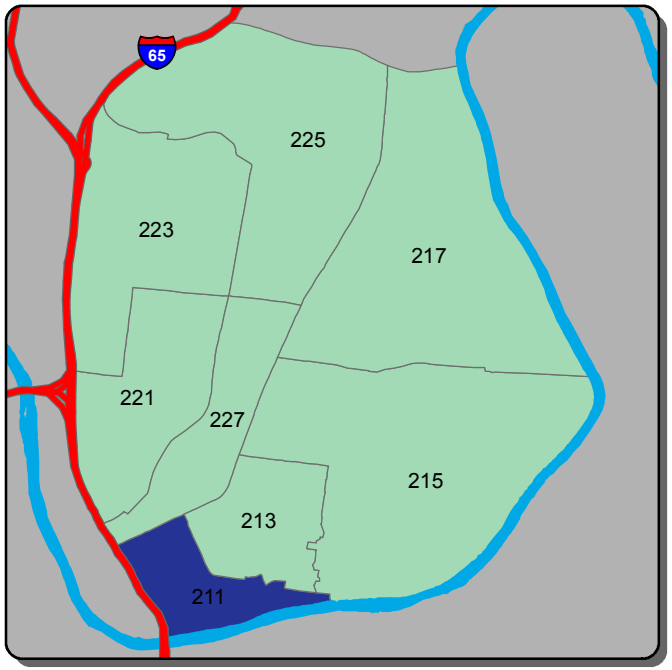

Self Initiated CAD - A Shift

0-19	20-52	53-84	85-116	>116

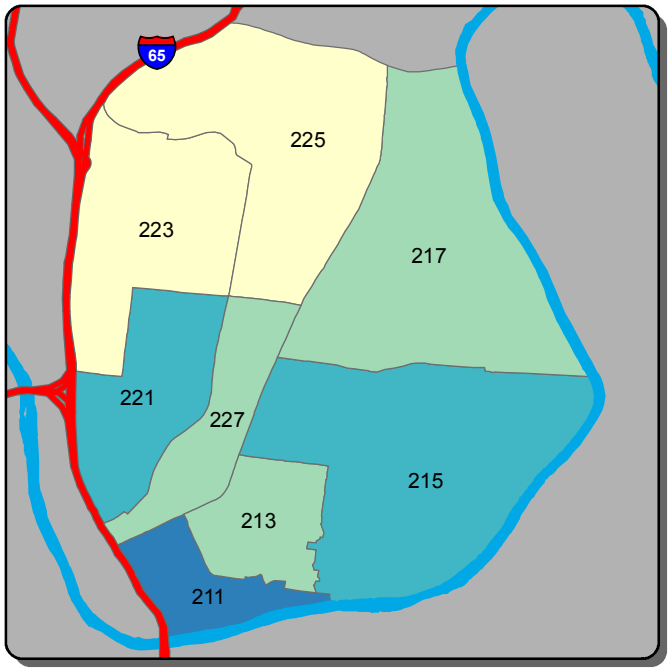

Self Initiated CAD - B Shift

0-33	34-50	51-68	69-86	>86

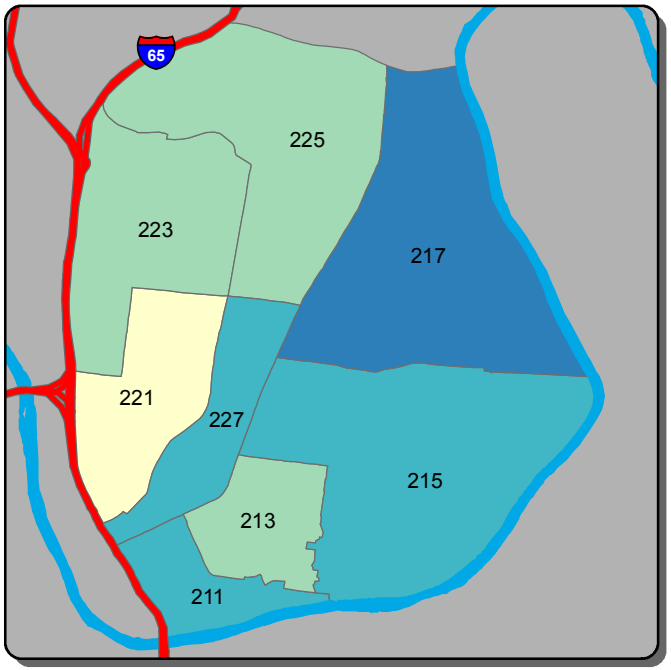

Self Initiated CAD - C Shift

0-43	44-63	64-83	84-103	>103

Information summarized for CompStat week ending 6/6/2020

Sourced from MNPD ARMS on 6/10/2020. Data taken from incident reports using Uniform Crime Reporting definitions and guidelines, based on the date and time when the inicident was reported. 'A, B, and C Shift' refer to the following time periods: A Shift = 0700 - 1500; B Shift = 1500 - 2300; C Shift = 2300 - 0700.

South Precinct - Burglary and Theft from Vehicle Counts for the Past Two Weeks

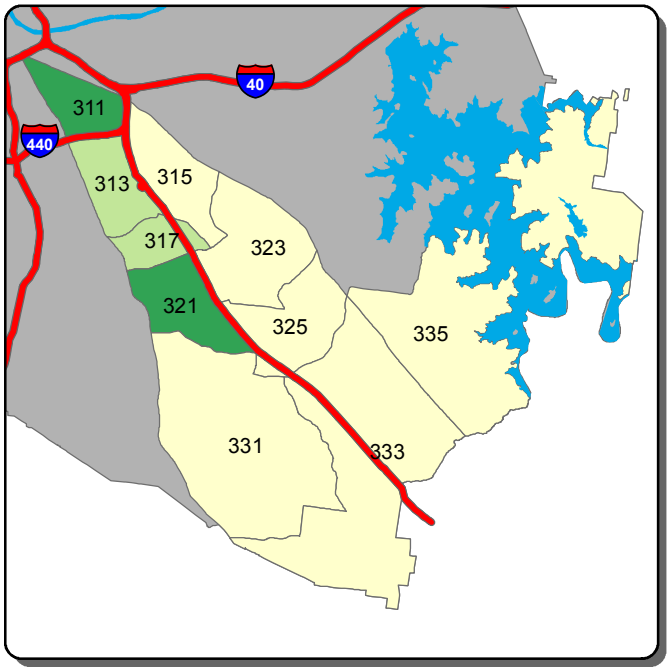

Burglary - A Shift

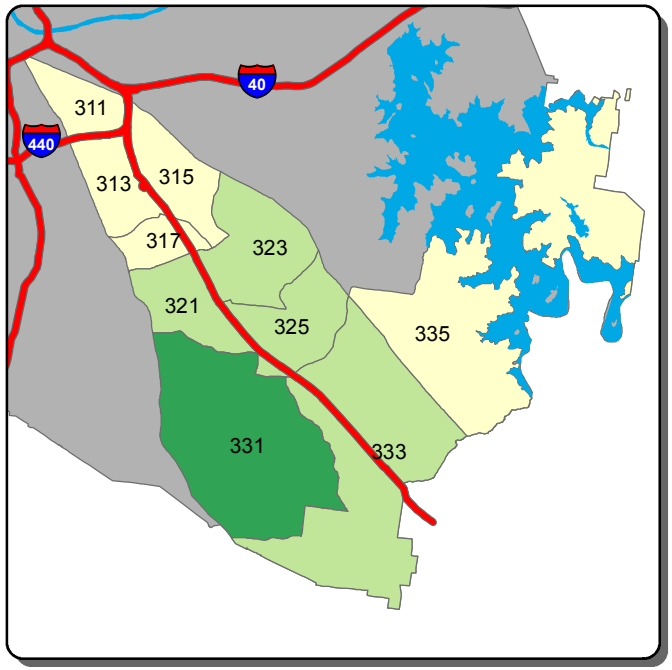

Burglary - B Shift

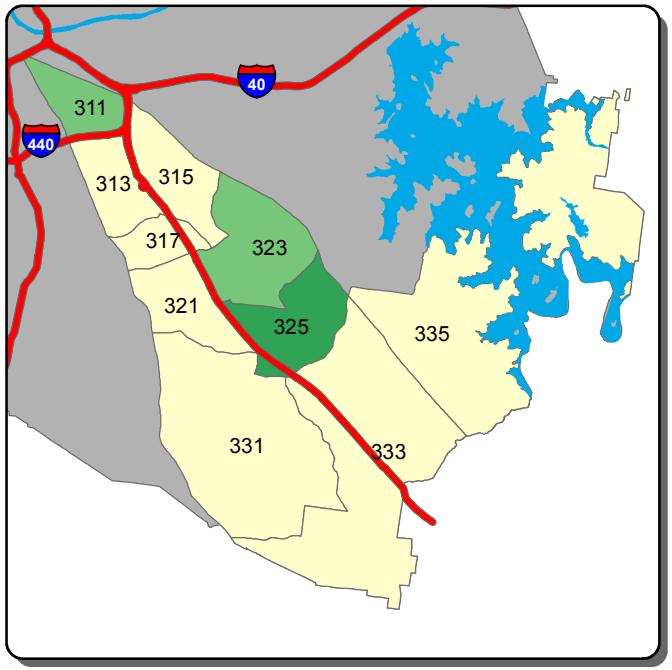

Burglary - C Shift

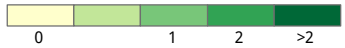

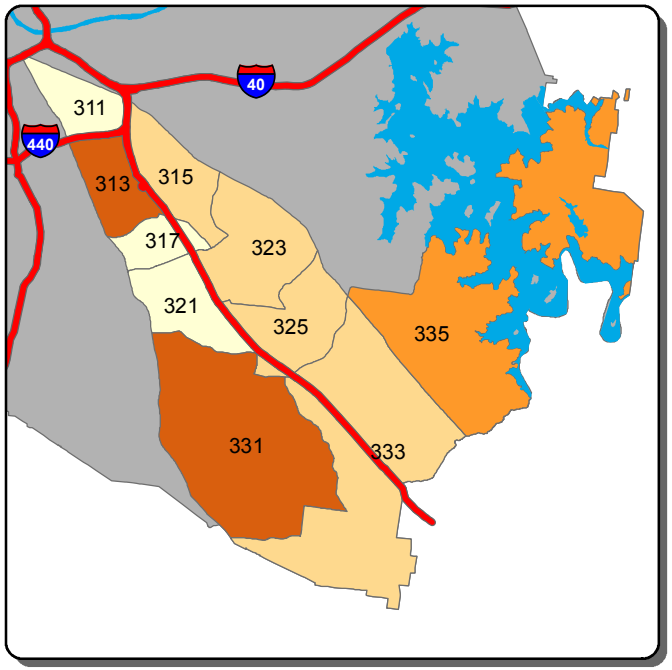

Theft from Vehicle - A Shift

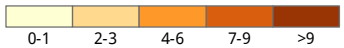

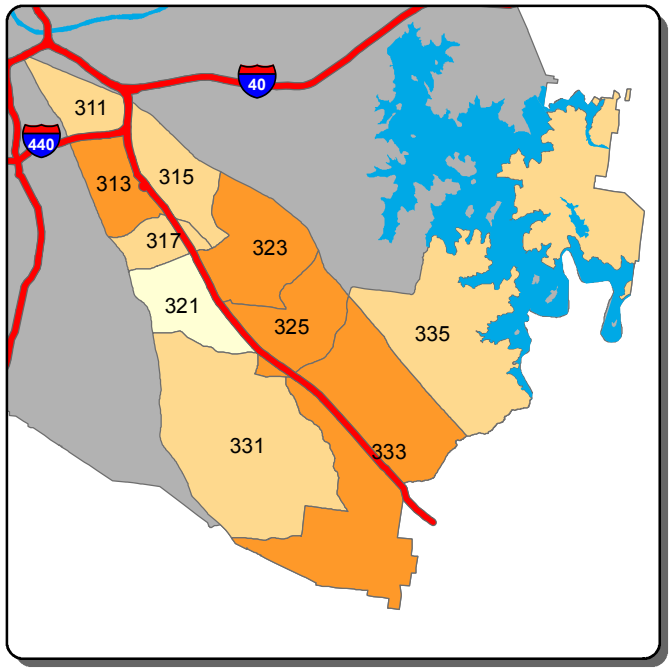

Theft from Vehicle - B Shift

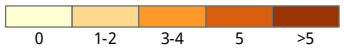

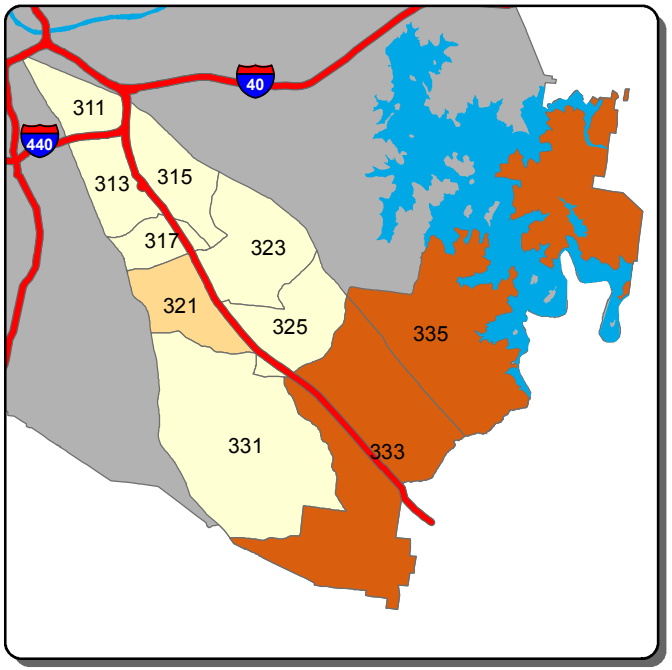

Theft from Vehicle - C Shift

Information summarized for CompStat week ending 6/6/2020

Sourced from MNPD ARMS on 6/10/2020. Data taken from incident reports using Uniform Crime Reporting definitions and guidelines, based on the date and time when the inicident was reported. 'A, B, and C Shift' refer to the following time periods: A Shift = 0700 - 1500; B Shift = 1500 - 2300; C Shift = 2300 - 0700.

South Precinct - Aggravated Assault and Self Initiated CAD Counts for the Past Two Weeks

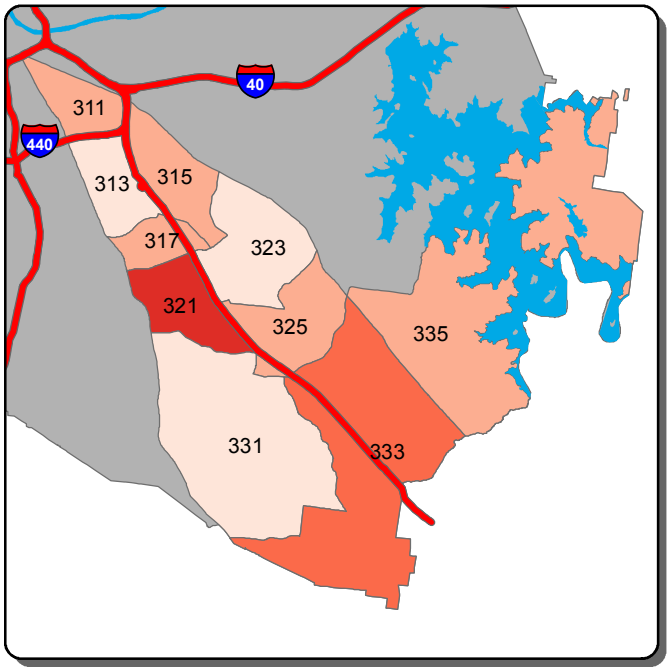

Aggravated Assault - A Shift

0 | 1 | 2 | 3 | >3

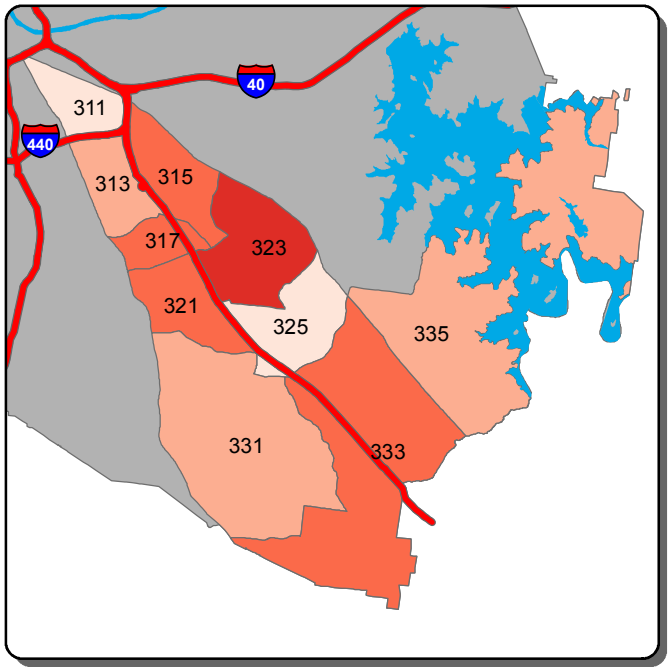

Aggravated Assault - B Shift

0 | 1-2 | 3-5 | 6-7 | >7

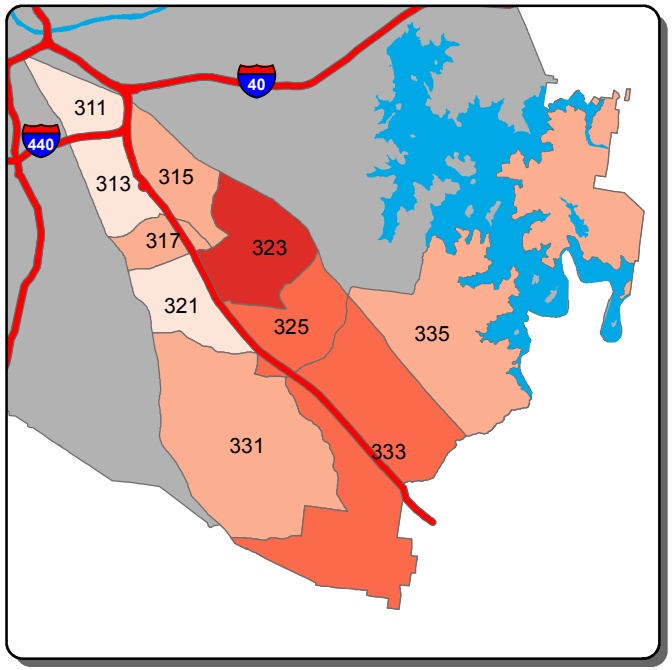

Aggravated Assault - C Shift

0 | 1-2 | 3 | 4-5 | >5

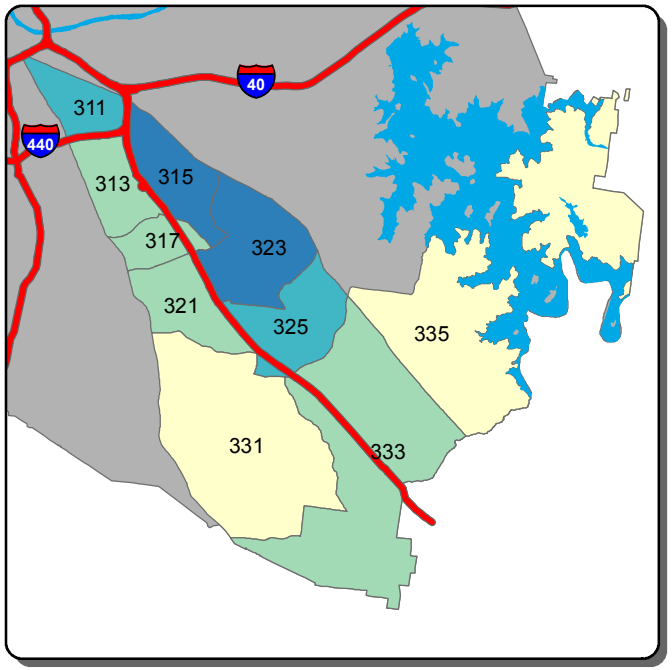

Self Initiated CAD - A Shift

0-14 | 15-27 | 28-39 | 40-52 | >52

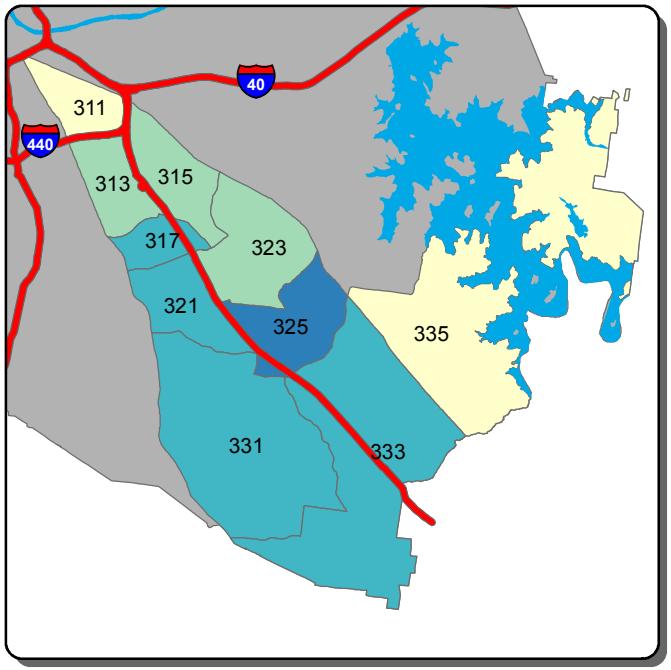

Self Initiated CAD - B Shift

0-51 | 52-76 | 77-101 | 102-126 | >126

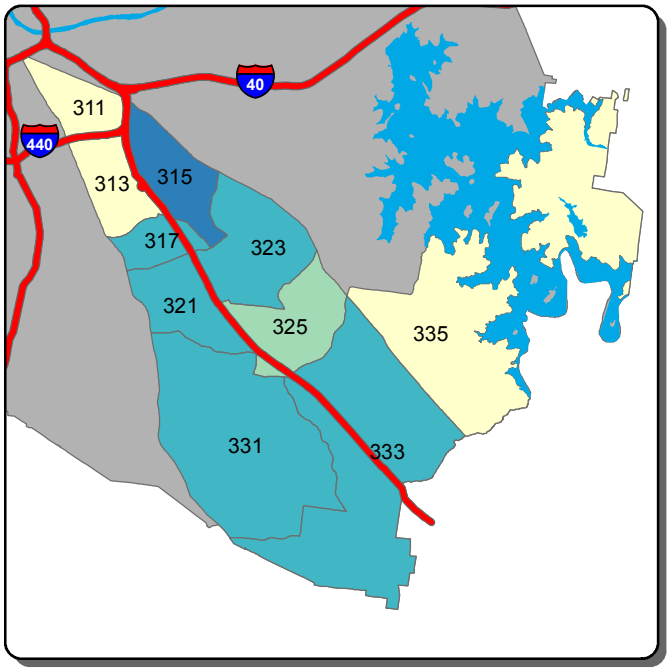

Self Initiated CAD - C Shift

0-15 | 16-28 | 29-41 | 42-54 | >54

Information summarized for CompStat week ending 6/6/2020

Sourced from MNPD ARMS on 6/10/2020. Data taken from incident reports using Uniform Crime Reporting definitions and guidelines, based on the date and time when the inicident was reported. 'A, B, and C Shift' refer to the following time periods: A Shift = 0700 - 1500; B Shift = 1500 - 2300; C Shift = 2300 - 0700.

Central Precinct - Burglary and Theft from Vehicle Counts for the Past Two Weeks

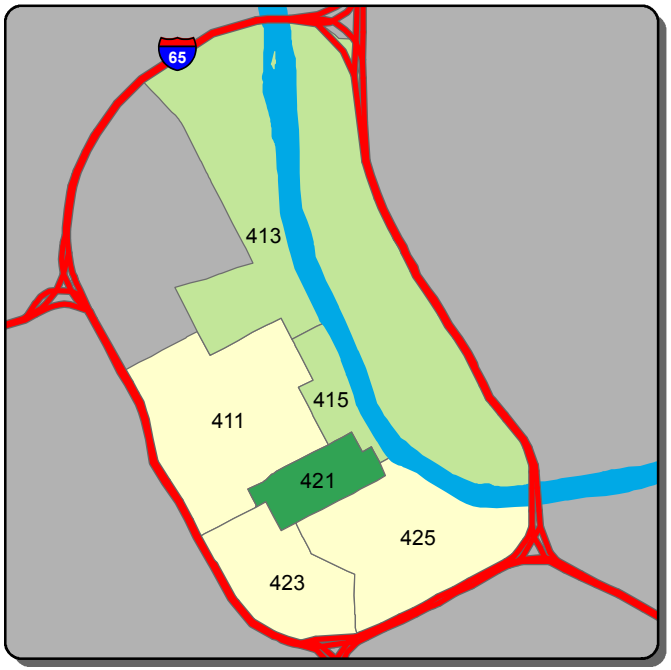

Burglary - A Shift

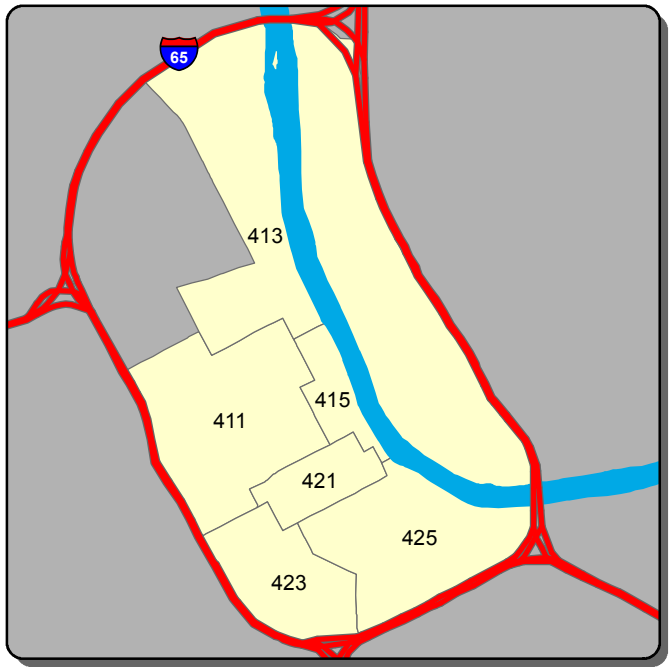

Burglary - B Shift

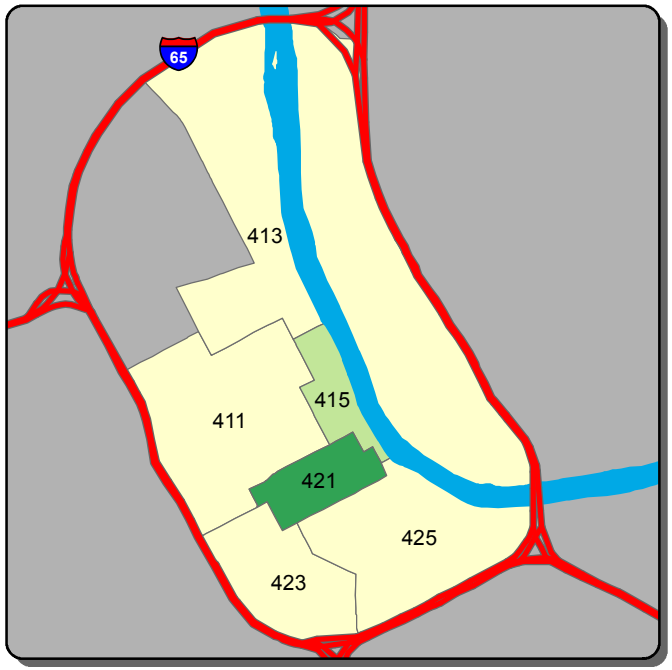

Burglary - C Shift

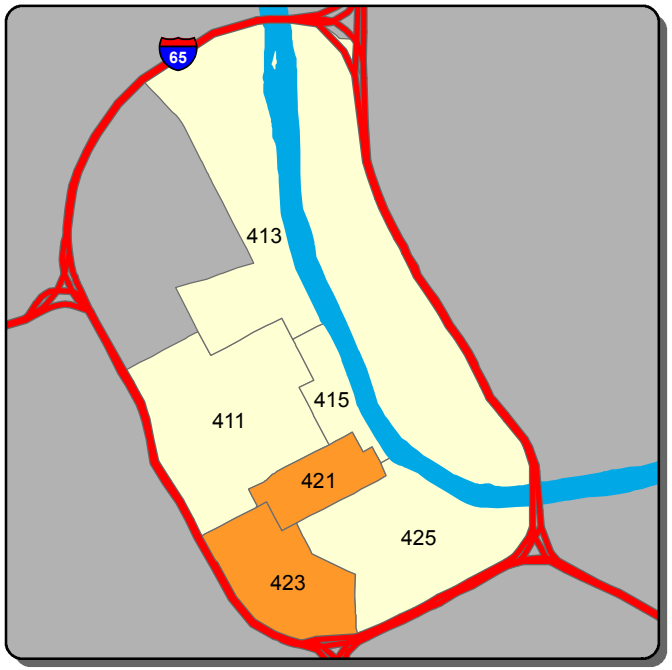

Theft from Vehicle - A Shift

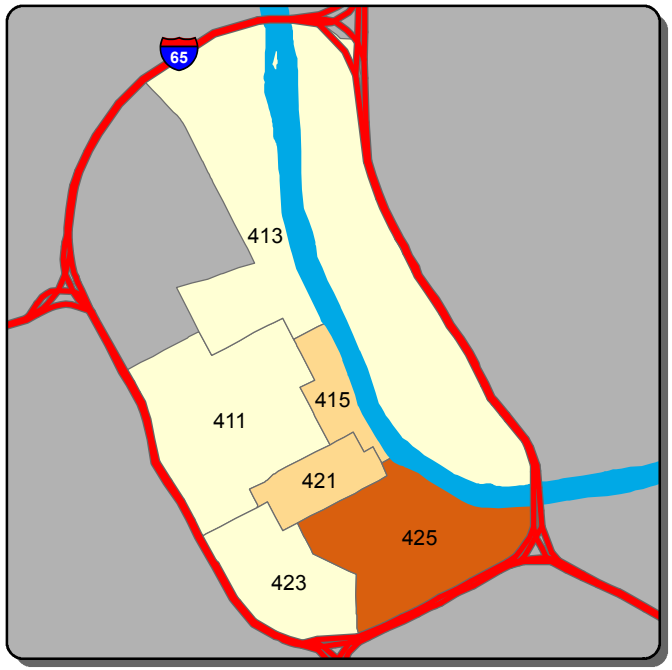

Theft from Vehicle - B Shift

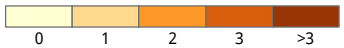

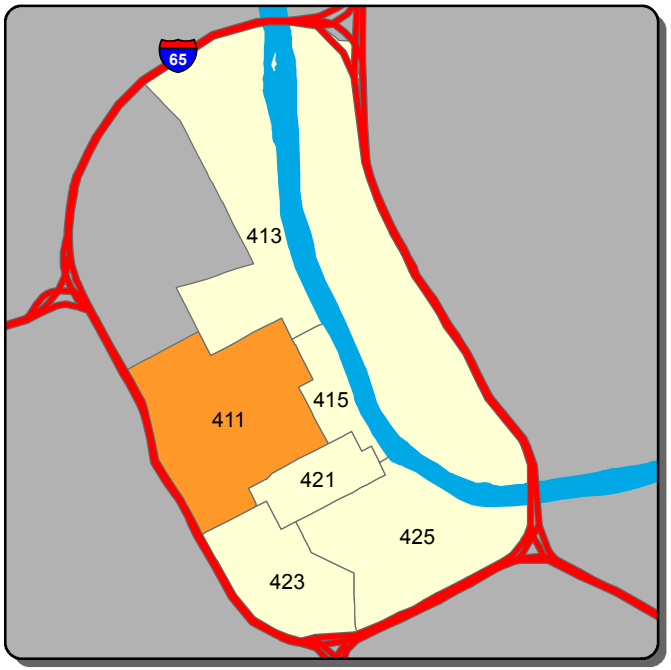

Theft from Vehicle - C Shift

Information summarized for CompStat week ending 6/6/2020

Sourced from MNPD ARMS on 6/10/2020. Data taken from incident reports using Uniform Crime Reporting definitions and guidelines, based on the date and time when the inicident was reported. 'A, B, and C Shift' refer to the following time periods: A Shift = 0700 - 1500; B Shift = 1500 - 2300; C Shift = 2300 - 0700.

Central Precinct - Aggravated Assault and Self Initiated CAD Counts for the Past Two Weeks

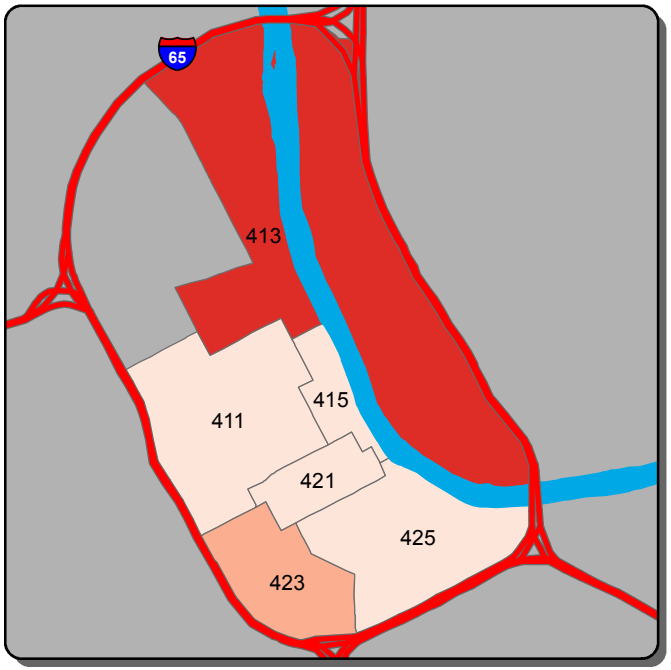

Aggravated Assault - A Shift

0	1	2-4	5-6	>6

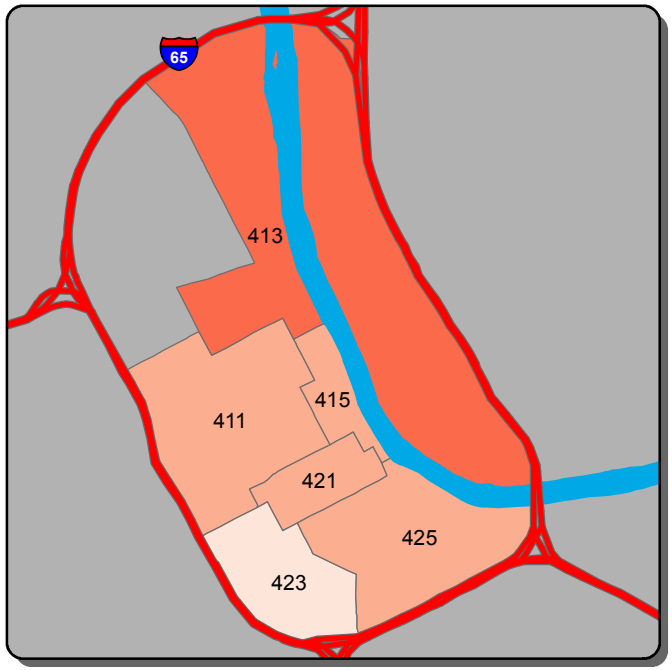

Aggravated Assault - B Shift

0	1-2	3	4	>4

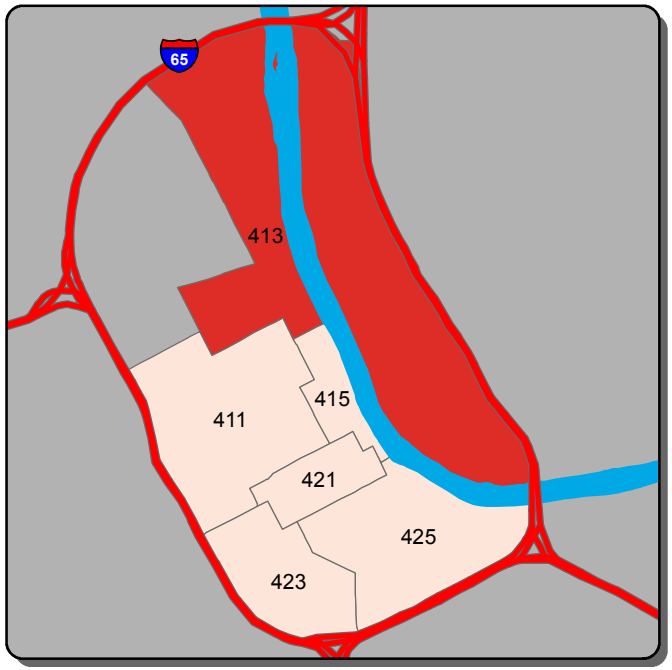

Aggravated Assault - C Shift

0	1	2-3	4-5	>5

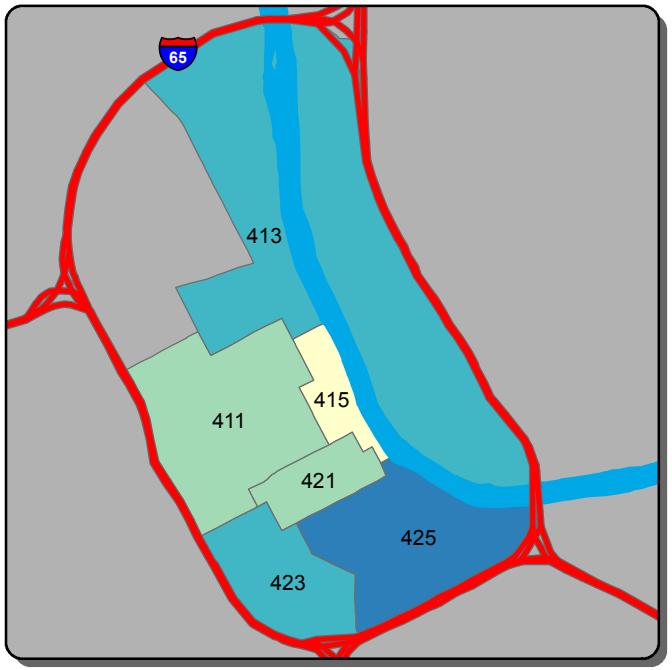

Self Initiated CAD - A Shift

0-78	79-110	111-143	144-175	>175

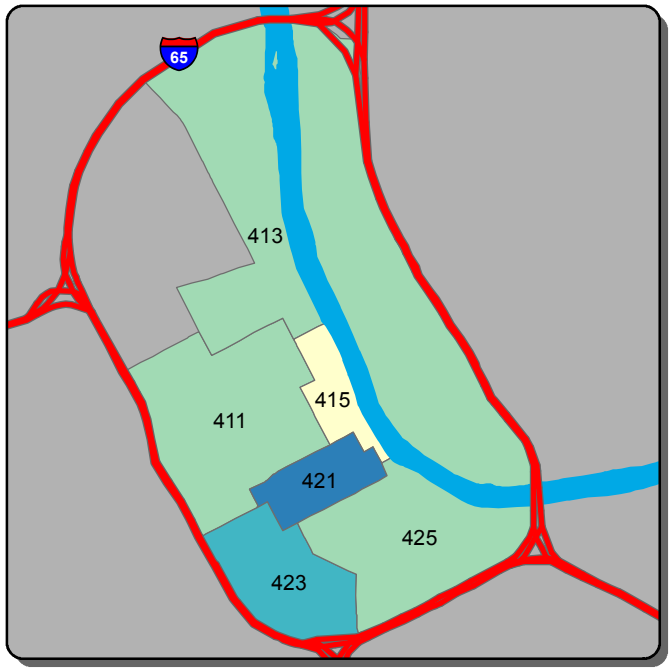

Self Initiated CAD - B Shift

0-75	76-113	114-151	152-189	>189

Self Initiated CAD - C Shift

0-54	55-115	116-177	178-238	>238

Information summarized for CompStat week ending 6/6/2020

Sourced from MNPD ARMS on 6/10/2020. Data taken from incident reports using Uniform Crime Reporting definitions and guidelines, based on the date and time when the inicident was reported. 'A, B, and C Shift' refer to the following time periods: A Shift = 0700 - 1500; B Shift = 1500 - 2300; C Shift = 2300 - 0700.

Hermitage Precinct - Burglary and Theft from Vehicle Counts for the Past Two Weeks

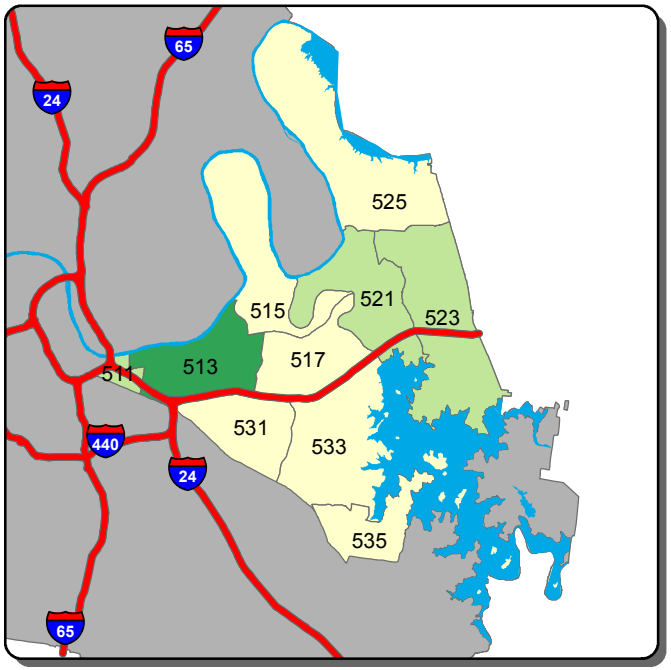

Burglary - A Shift

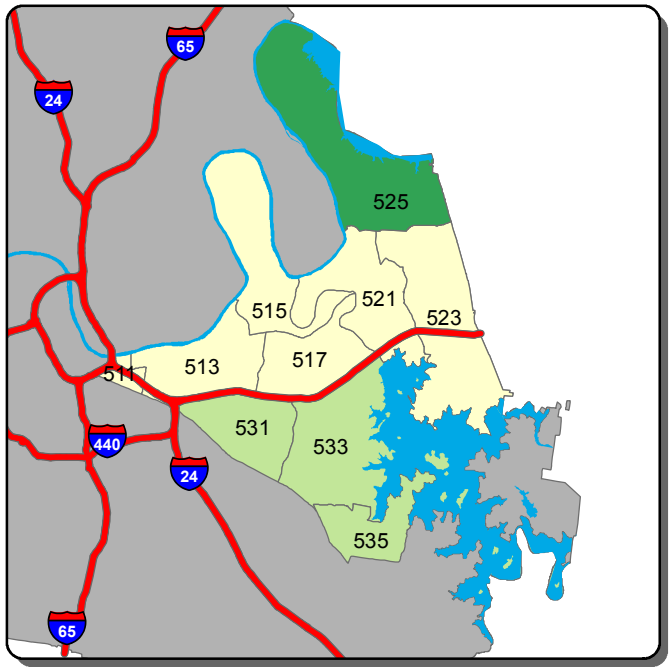

Burglary - B Shift

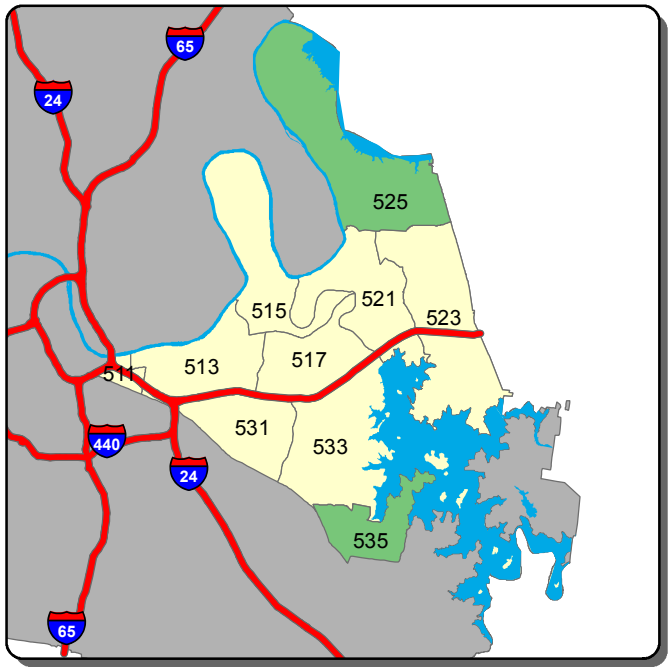

Burglary - C Shift

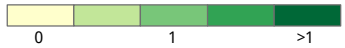

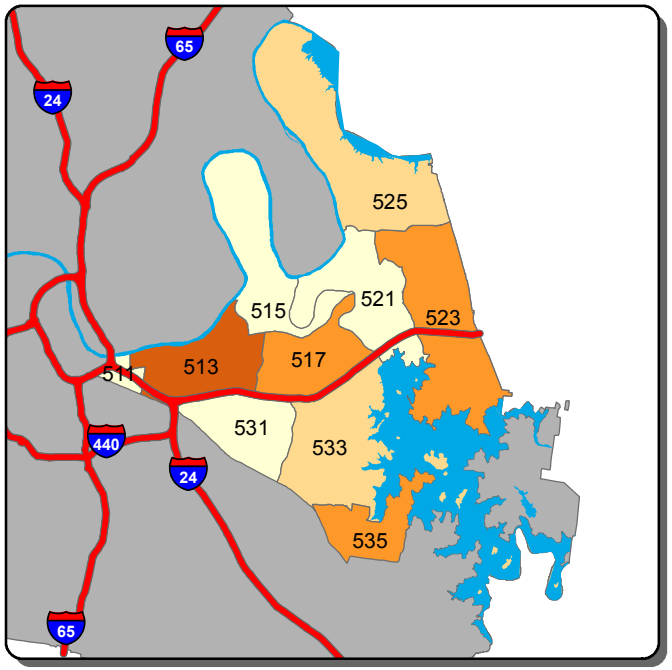

Theft from Vehicle - A Shift

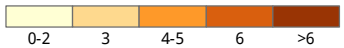

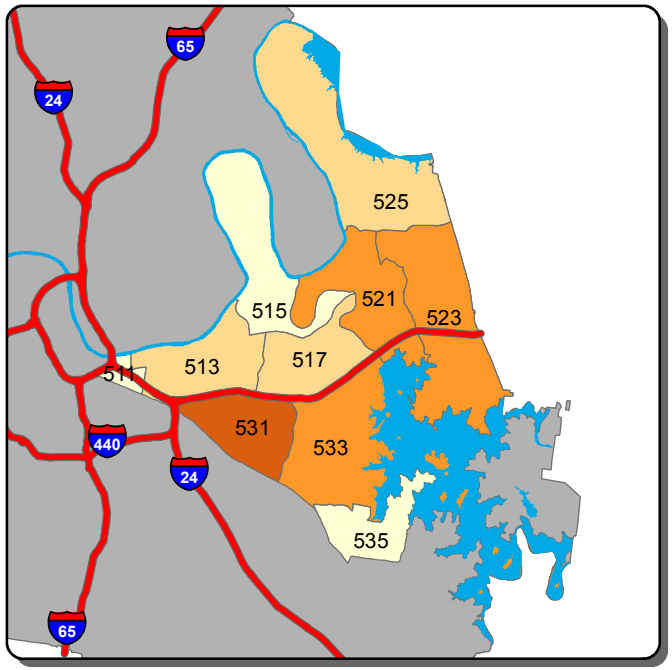

Theft from Vehicle - B Shift

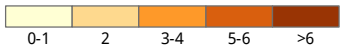

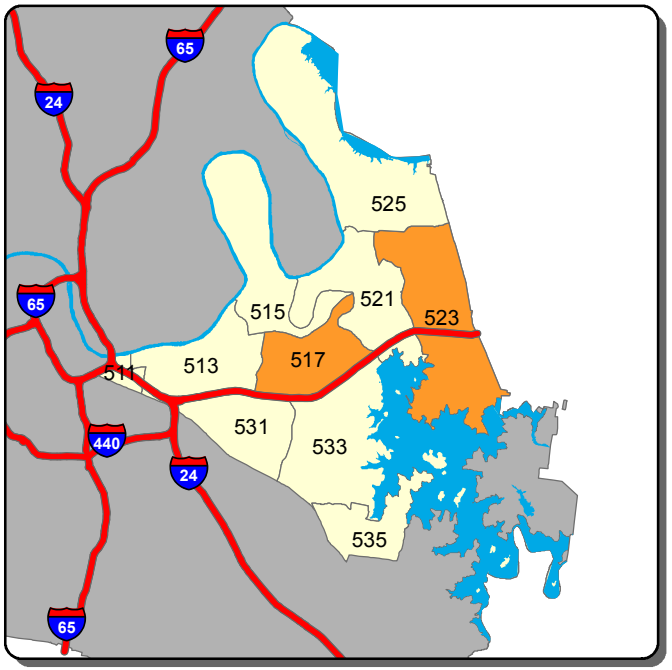

Theft from Vehicle - C Shift

Information summarized for CompStat week ending 6/6/2020

Sourced from MNPD ARMS on 6/10/2020. Data taken from incident reports using Uniform Crime Reporting definitions and guidelines, based on the date and time when the inicident was reported. 'A, B, and C Shift' refer to the following time periods: A Shift = 0700 - 1500; B Shift = 1500 - 2300; C Shift = 2300 - 0700.

Hermitage Precinct - Aggravated Assault and Self Initiated CAD Counts for the Past Two Weeks

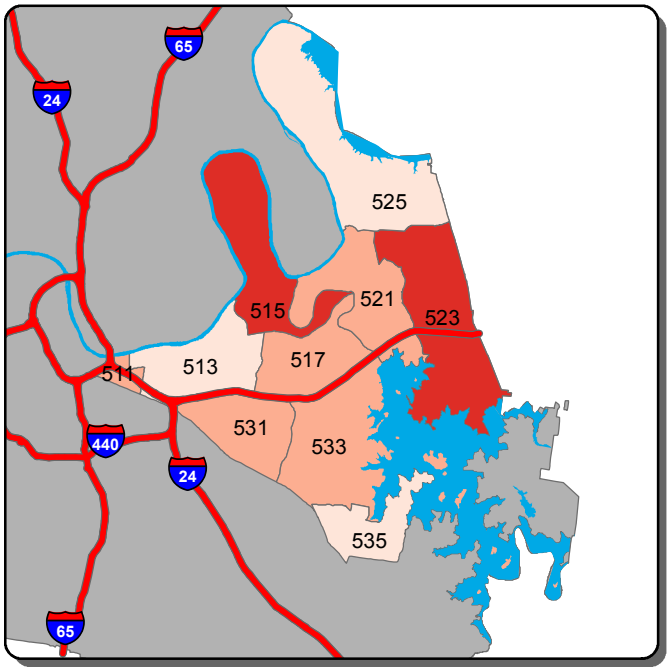

Aggravated Assault - A Shift

0	1-2	3	4-5	>5

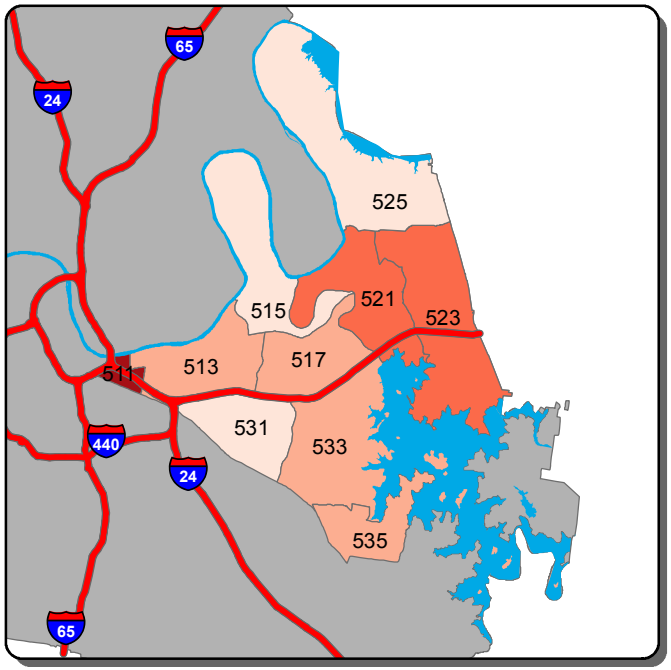

Aggravated Assault - B Shift

0	1-3	4-6	7-9	>9

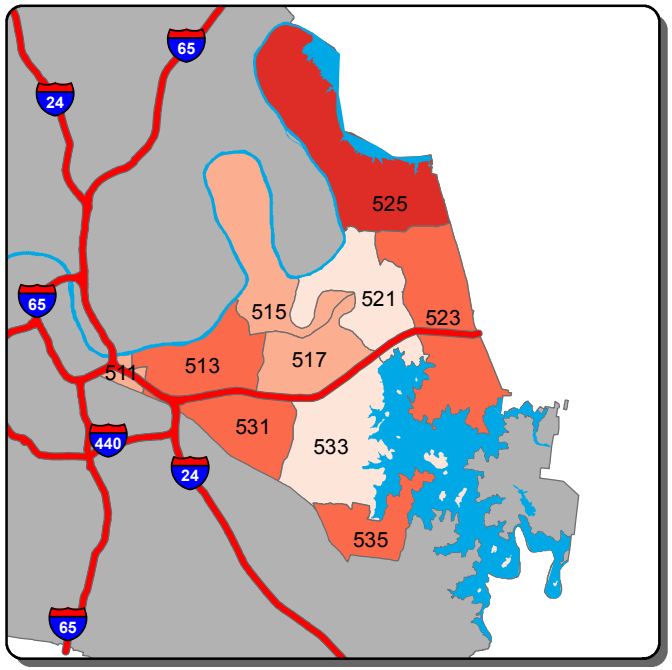

Aggravated Assault - C Shift

0	1-2	3-4	5-6	>6

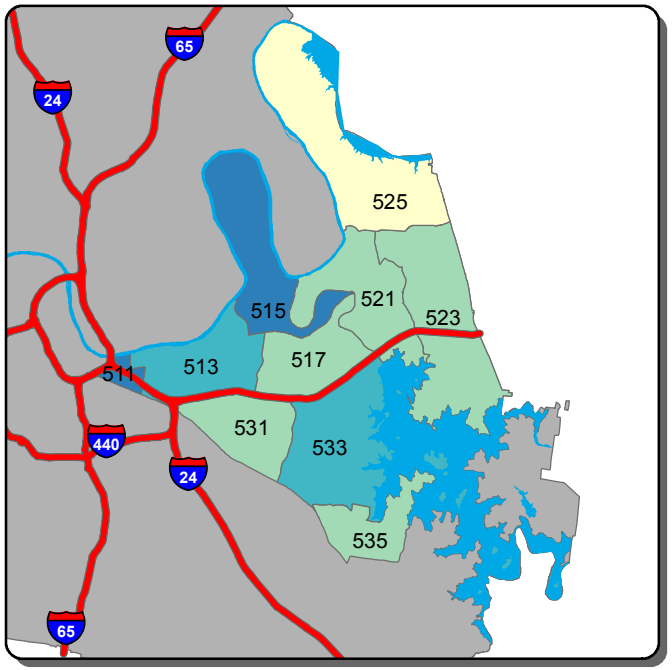

Self Initiated CAD - A Shift

0-31	32-72	73-113	114-155	>155

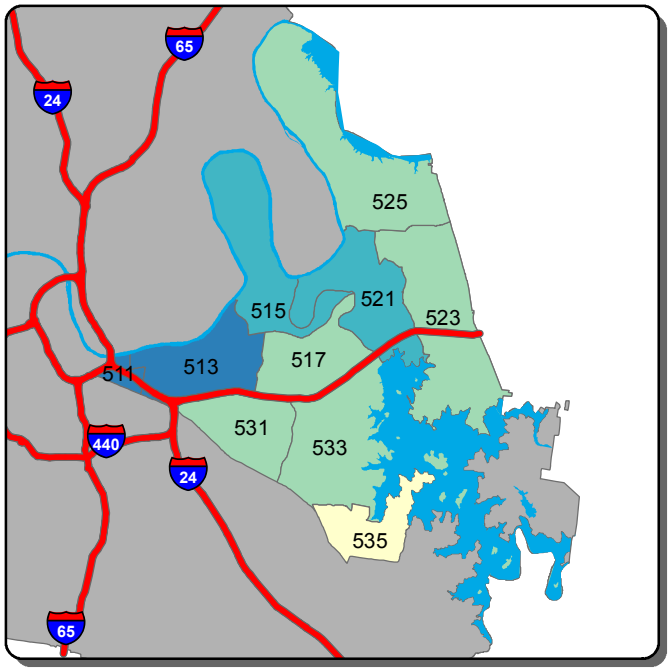

Self Initiated CAD - B Shift

0-54	55-93	94-133	134-173	>173

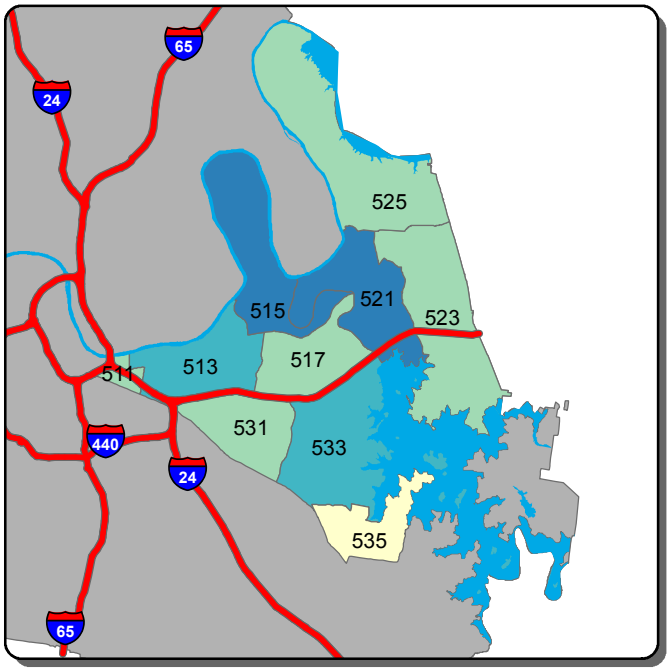

Self Initiated CAD - C Shift

0-25	26-44	45-63	64-82	>82

Information summarized for CompStat week ending 6/6/2020

Sourced from MNPD ARMS on 6/10/2020. Data taken from incident reports using Uniform Crime Reporting definitions and guidelines, based on the date and time when the inicident was reported. 'A, B, and C Shift' refer to the following time periods: A Shift = 0700 - 1500; B Shift = 1500 - 2300; C Shift = 2300 - 0700.

North Precinct - Burglary and Theft from Vehicle Counts for the Past Two Weeks

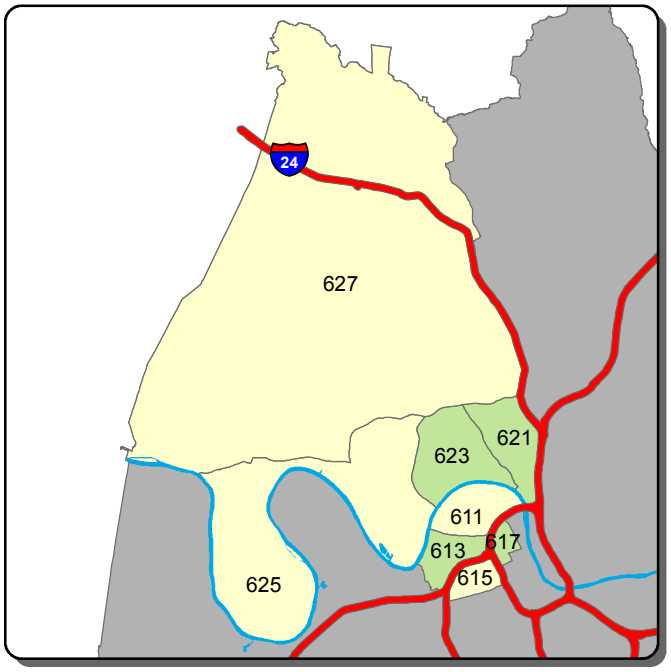

Burglary - A Shift

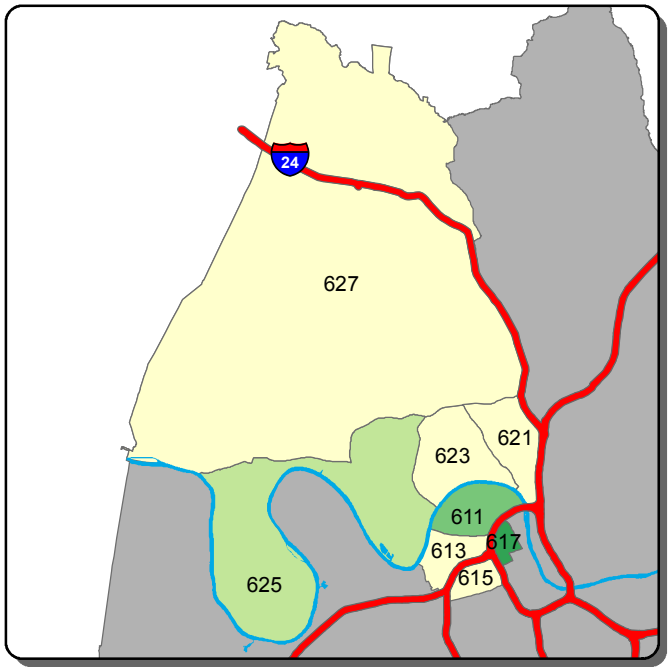

Burglary - B Shift

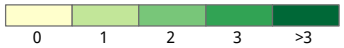

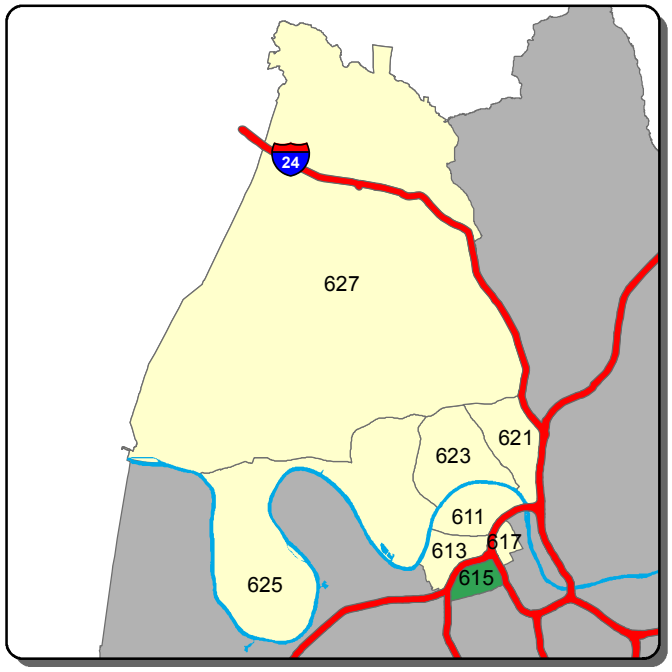

Burglary - C Shift

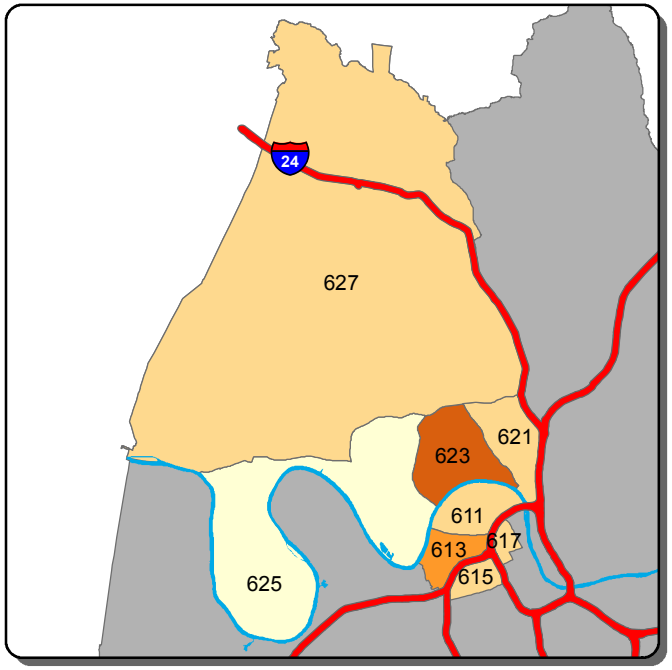

Theft from Vehicle - A Shift

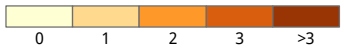

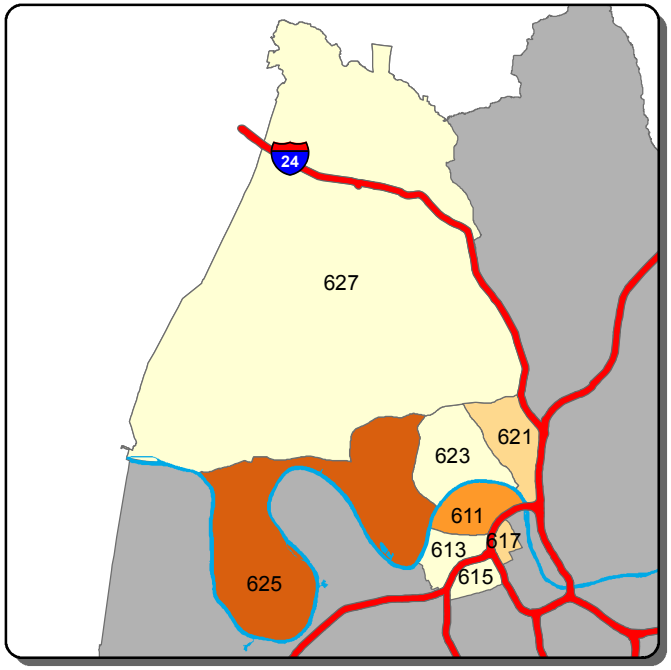

Theft from Vehicle - B Shift

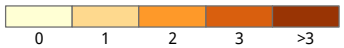

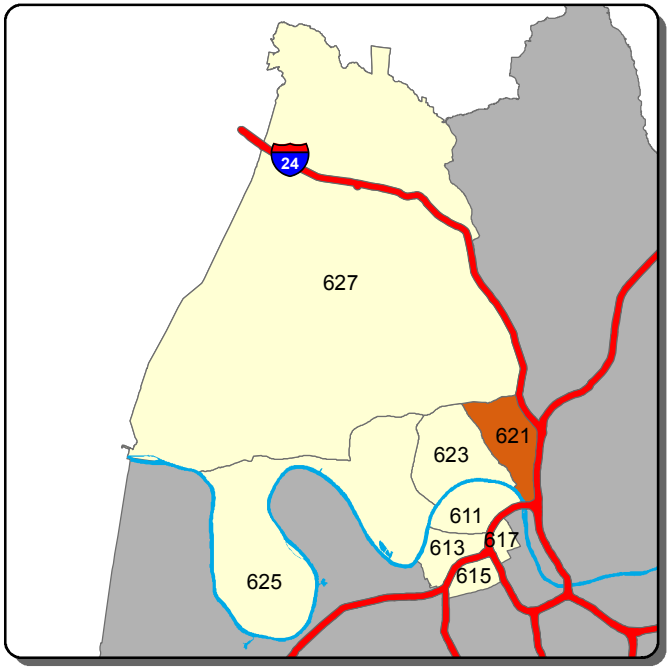

Theft from Vehicle - C Shift

Information summarized for CompStat week ending 6/6/2020

Sourced from MNPD ARMS on 6/10/2020. Data taken from incident reports using Uniform Crime Reporting definitions and guidelines, based on the date and time when the inicident was reported. 'A, B, and C Shift' refer to the following time periods: A Shift = 0700 - 1500; B Shift = 1500 - 2300; C Shift = 2300 - 0700.

North Precinct - Aggravated Assault and Self Initiated CAD Counts for the Past Two Weeks

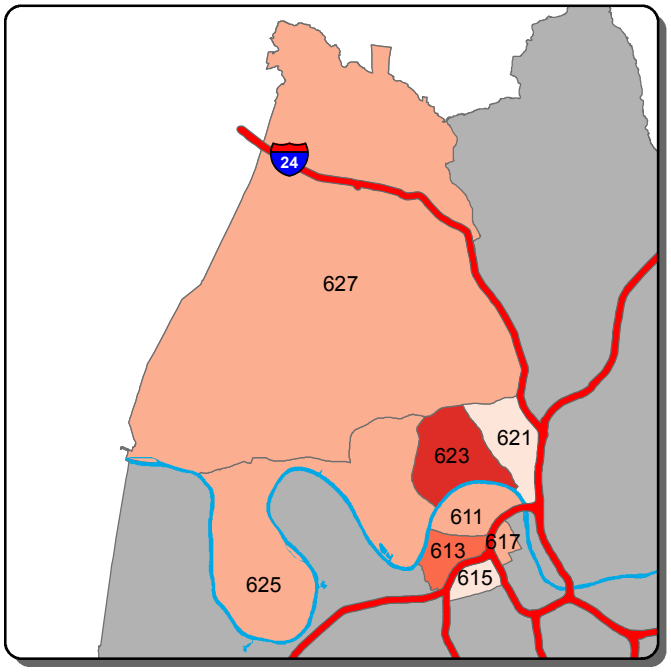

Aggravated Assault - A Shift

0	1-2	3	4	>4

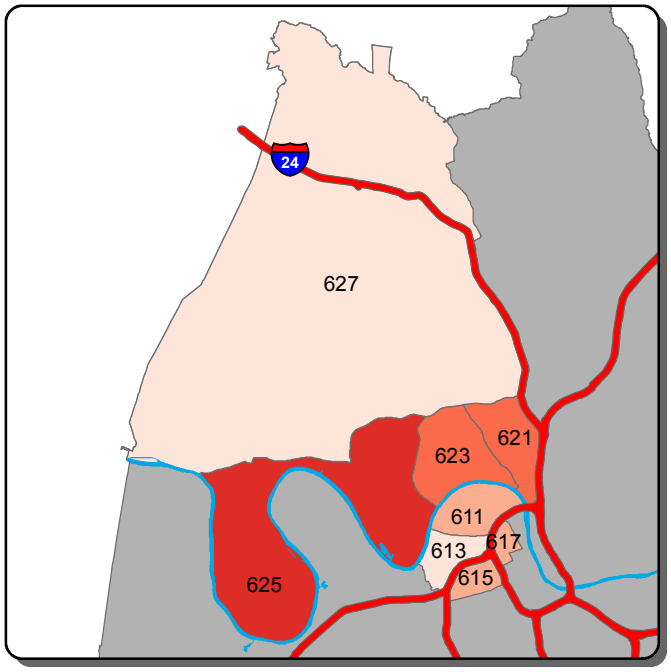

Aggravated Assault - B Shift

0	1-3	4-5	6-7	>7

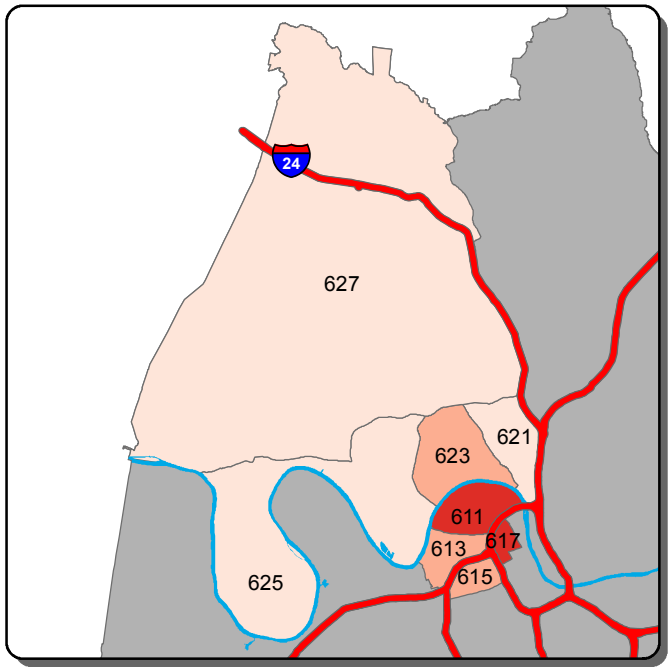

Aggravated Assault - C Shift

0	1-2	3	4-5	>5

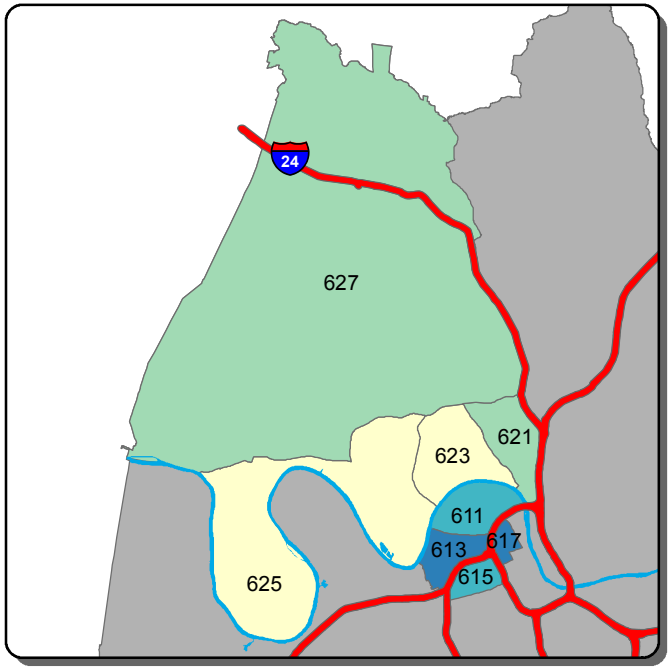

Self Initiated CAD - A Shift

0-19	20-40	41-60	61-81	>81

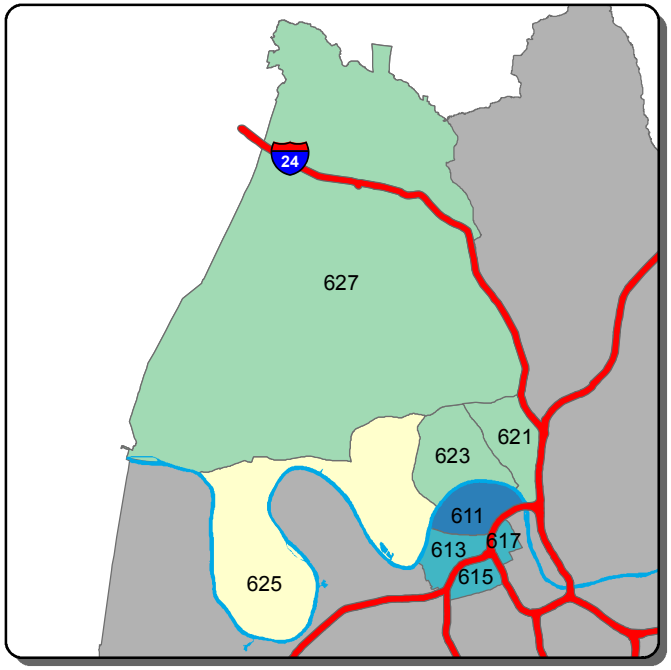

Self Initiated CAD - B Shift

0-17	18-39	40-60	61-81	>81

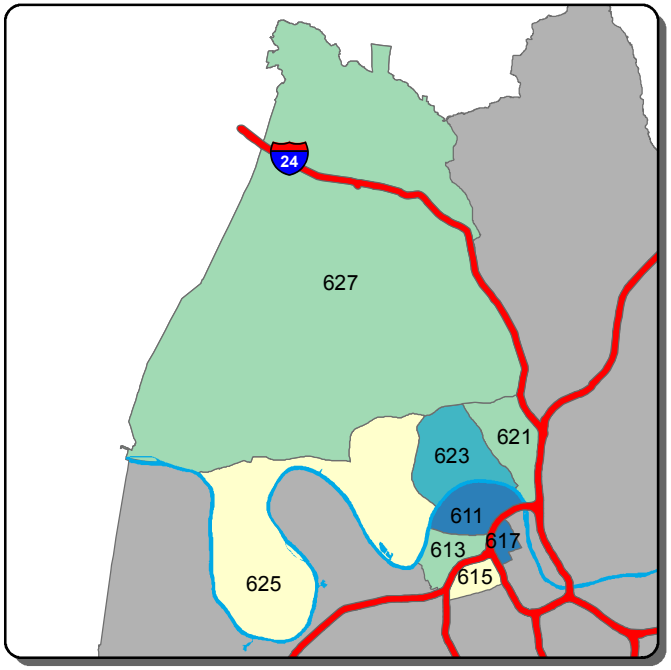

Self Initiated CAD - C Shift

0-14	15-28	29-42	43-56	>56

Information summarized for CompStat week ending 6/6/2020

Sourced from MNPD ARMS on 6/10/2020. Data taken from incident reports using Uniform Crime Reporting definitions and guidelines, based on the date and time when the inicident was reported. 'A, B, and C Shift' refer to the following time periods: A Shift = 0700 - 1500; B Shift = 1500 - 2300; C Shift = 2300 - 0700.

Madison Precinct - Burglary and Theft from Vehicle Counts for the Past Two Weeks

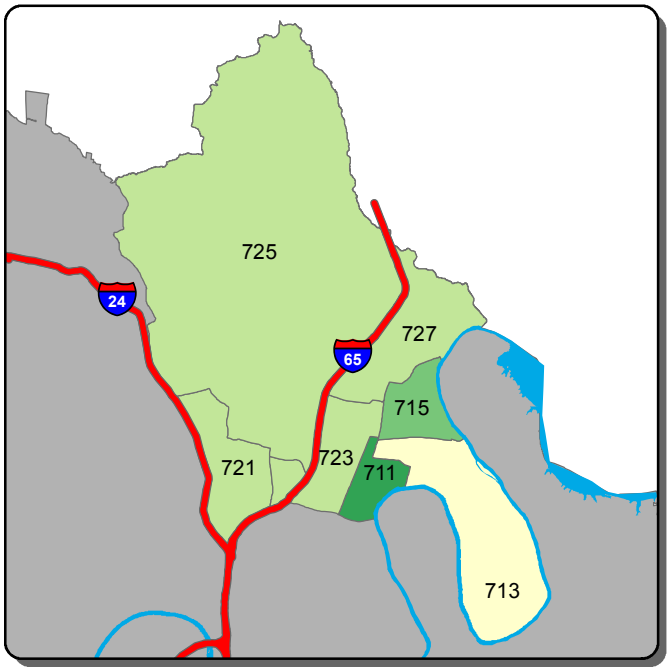

Burglary - A Shift

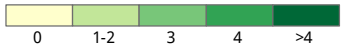

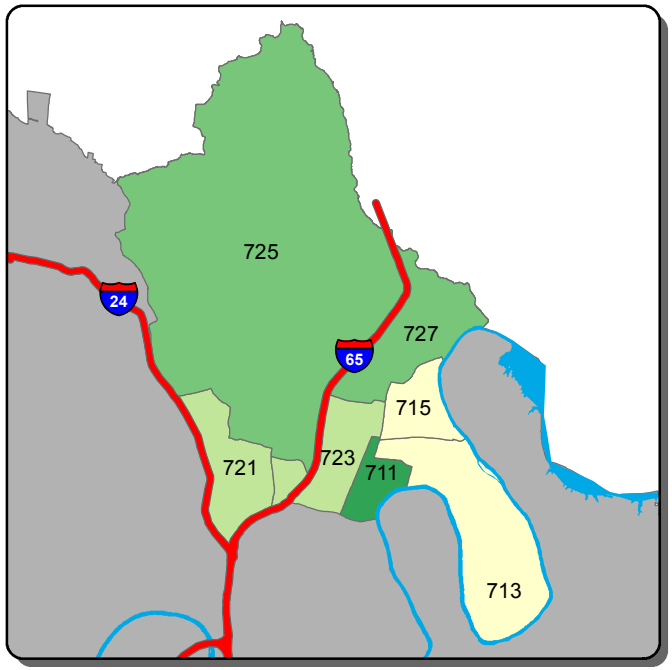

Burglary - B Shift

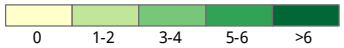

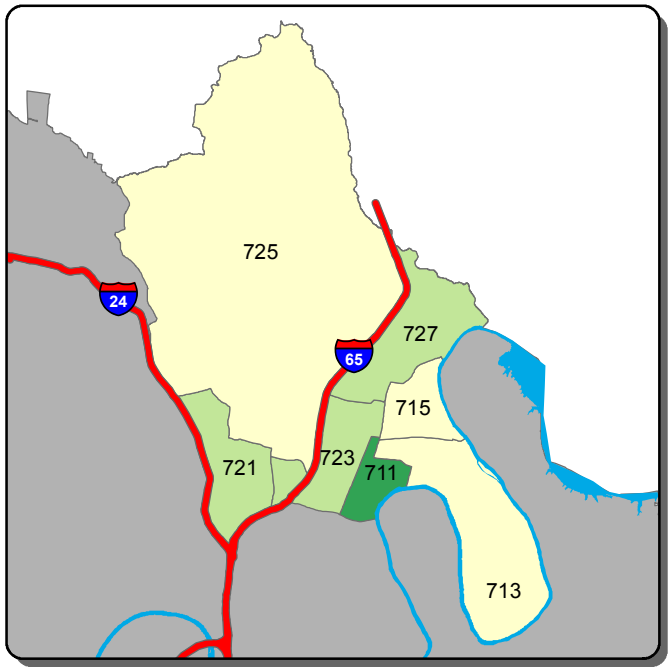

Burglary - C Shift

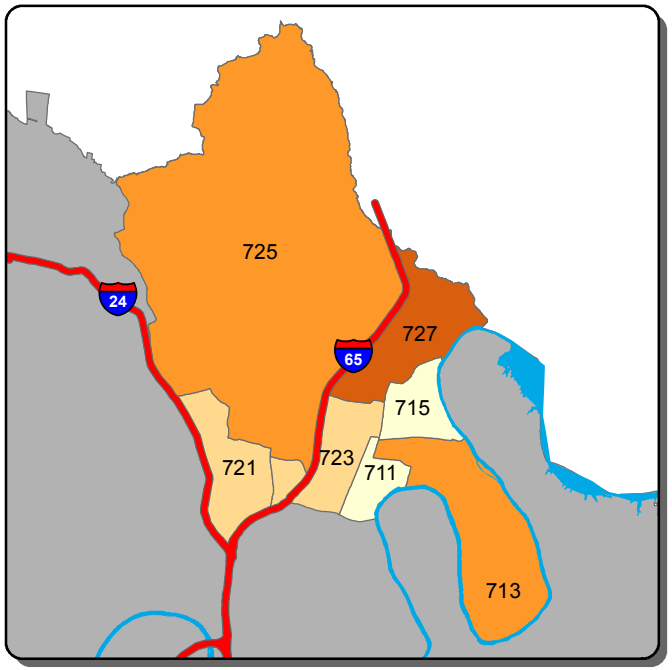

Theft from Vehicle - A Shift

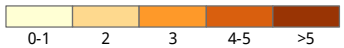

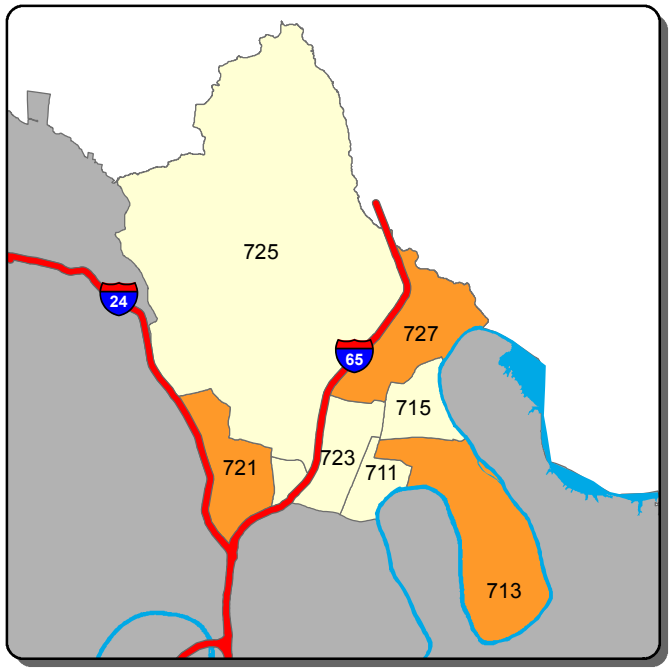

Theft from Vehicle - B Shift

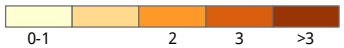

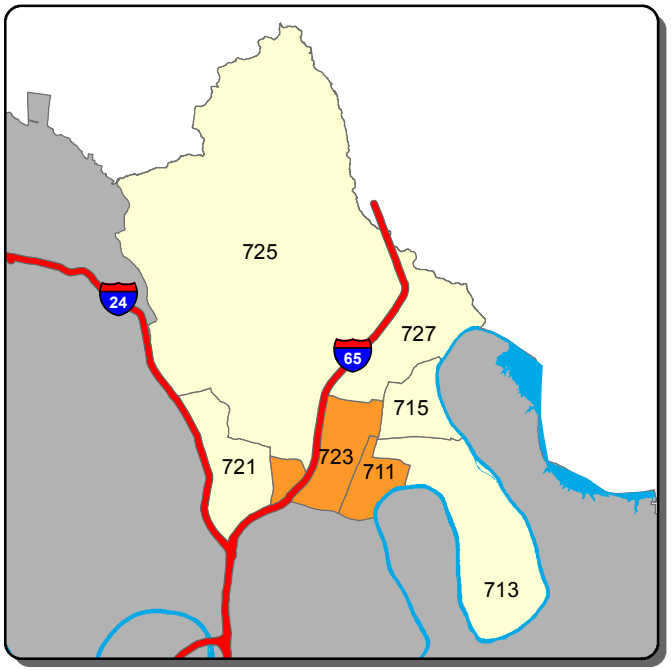

Theft from Vehicle - C Shift

Information summarized for CompStat week ending 6/6/2020

Sourced from MNPD ARMS on 6/10/2020. Data taken from incident reports using Uniform Crime Reporting definitions and guidelines, based on the date and time when the inicident was reported. 'A, B, and C Shift' refer to the following time periods: A Shift = 0700 - 1500; B Shift = 1500 - 2300; C Shift = 2300 - 0700.

Madison Precinct - Aggravated Assault and Self Initiated CAD Counts for the Past Two Weeks

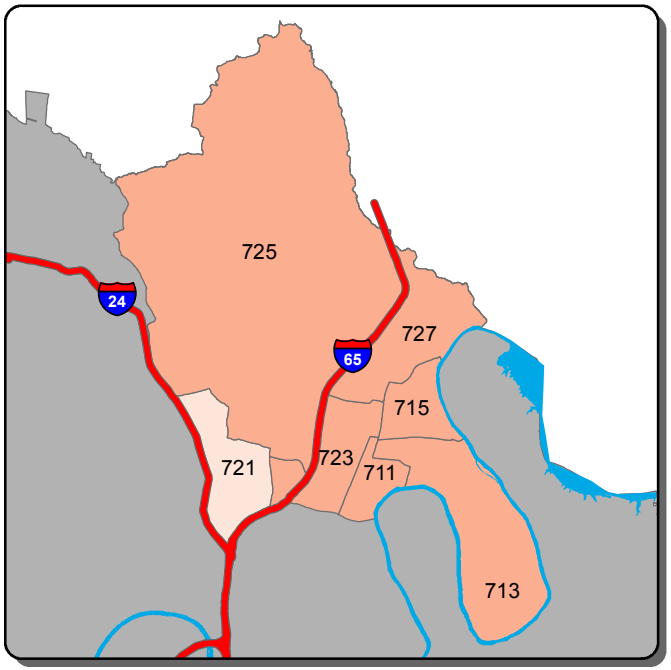

Aggravated Assault - A Shift

0 1 2 >2

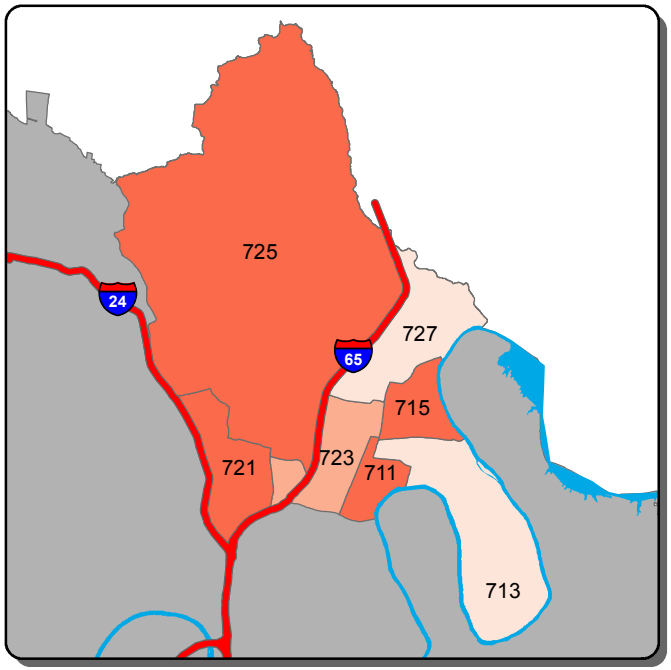

Aggravated Assault - B Shift

0 1 2 3 >3

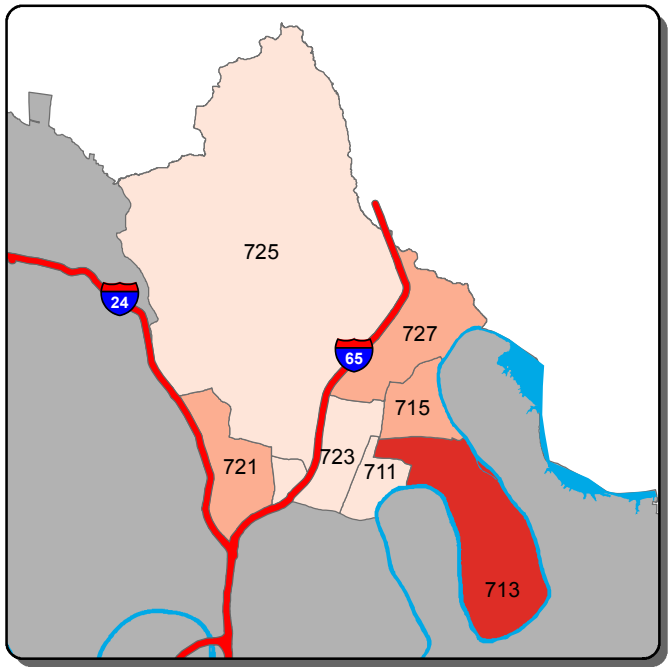

Aggravated Assault - C Shift

0 1 2 >2

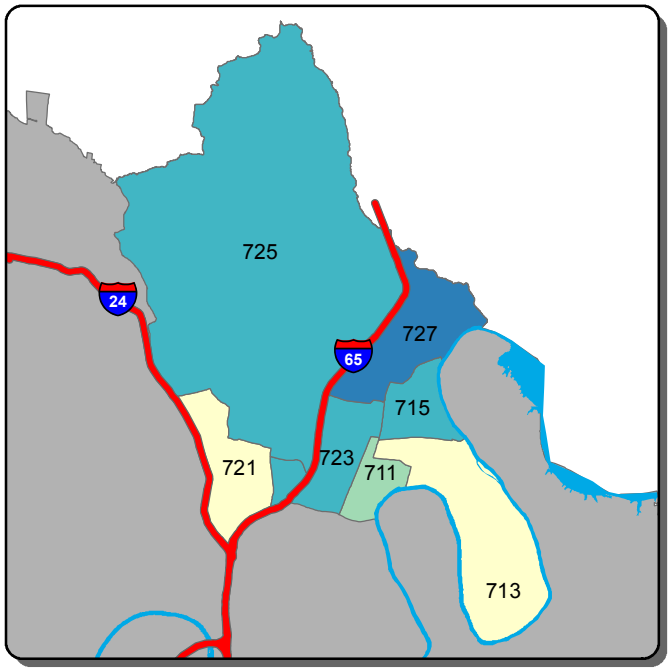

Self Initiated CAD - A Shift

0-41 42-71 72-100 101-130 >130

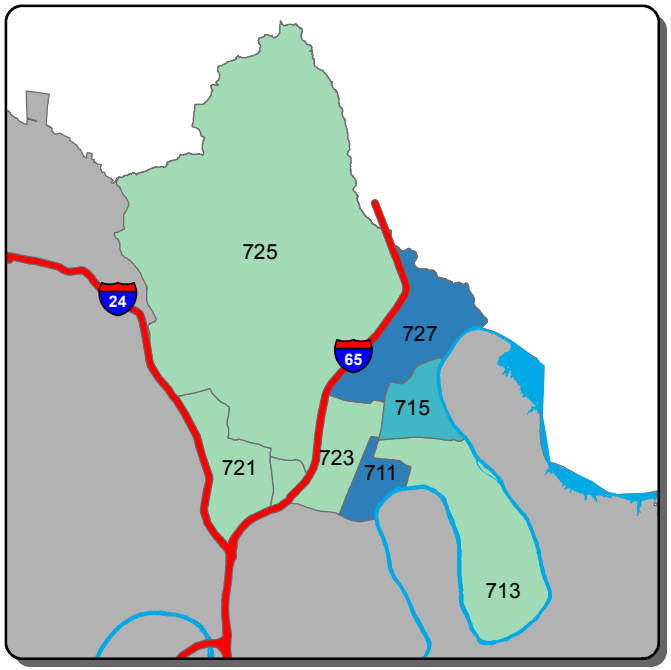

Self Initiated CAD - B Shift

0-25 26-42 43-60 61-78 >78

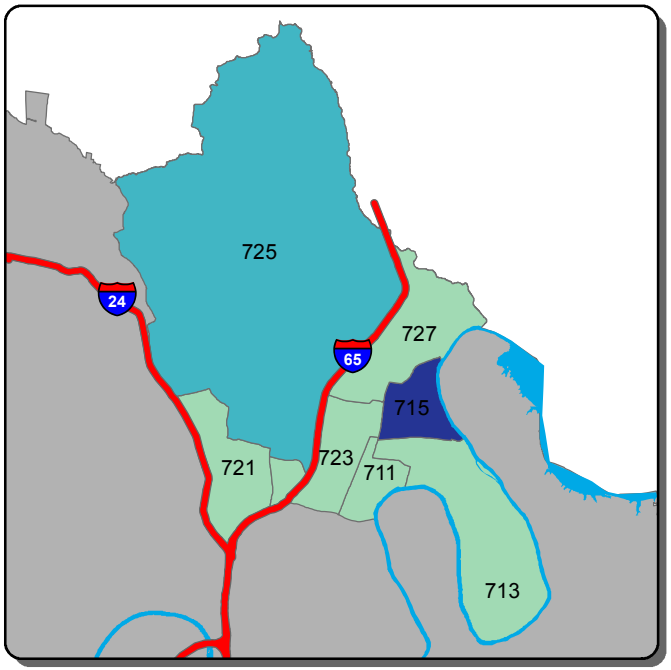

Self Initiated CAD - C Shift

0-14 15-41 42-67 68-94 >94

Information summarized for CompStat week ending 6/6/2020

Sourced from MNPD ARMS on 6/10/2020. Data taken from incident reports using Uniform Crime Reporting definitions and guidelines, based on the date and time when the inicident was reported. 'A, B, and C Shift' refer to the following time periods: A Shift = 0700 - 1500; B Shift = 1500 - 2300; C Shift = 2300 - 0700.

Midtown Hills Precinct - Burglary and Theft from Vehicle Counts for the Past Two Weeks

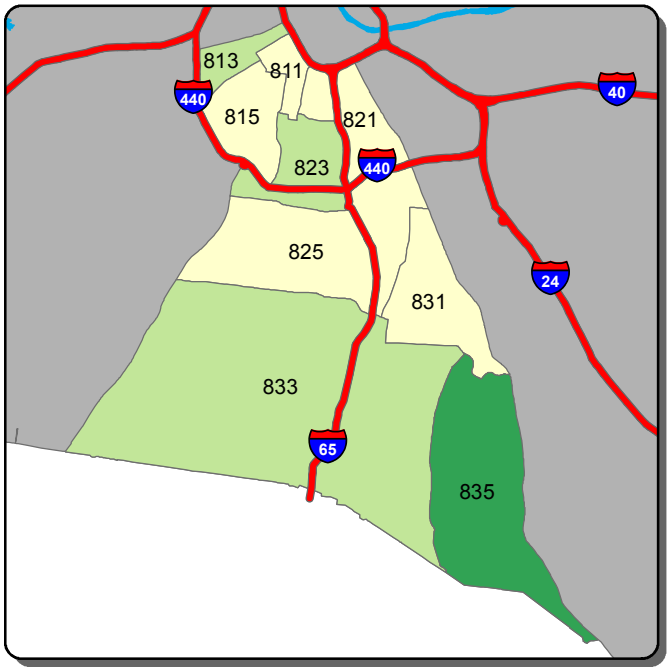

Burglary - A Shift

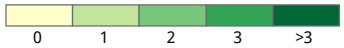

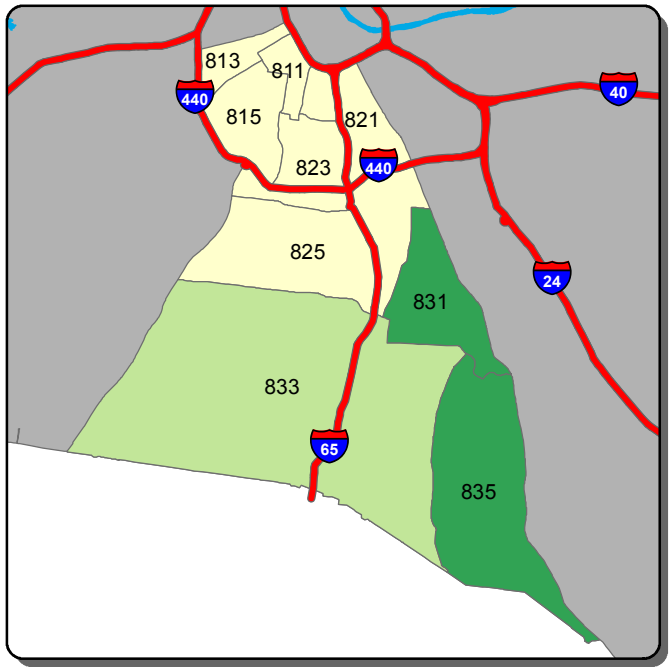

Burglary - B Shift

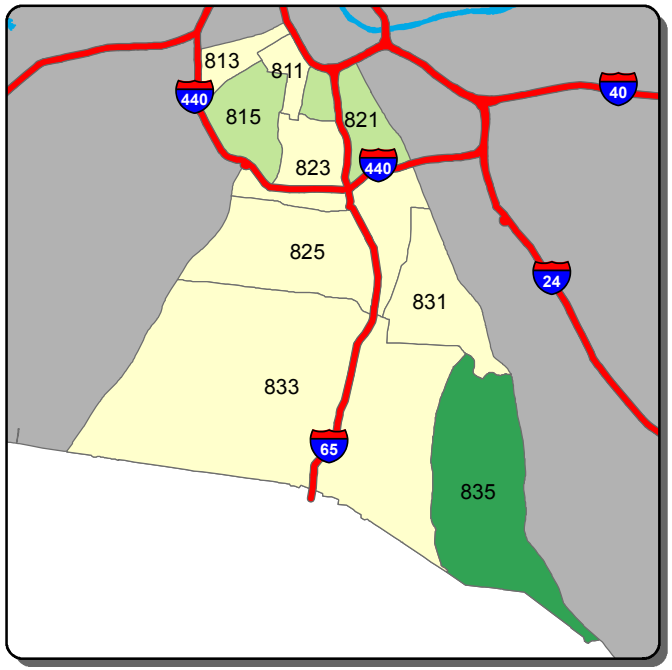

Burglary - C Shift

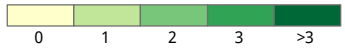

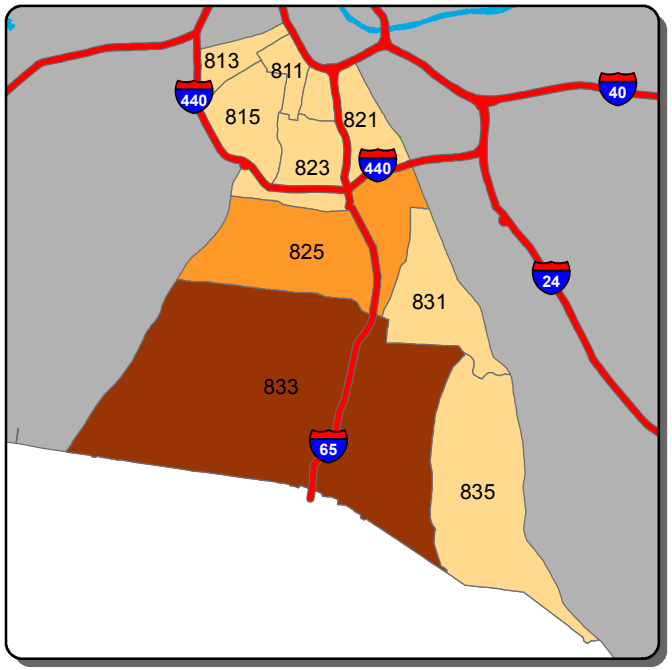

Theft from Vehicle - A Shift

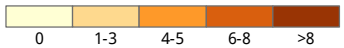

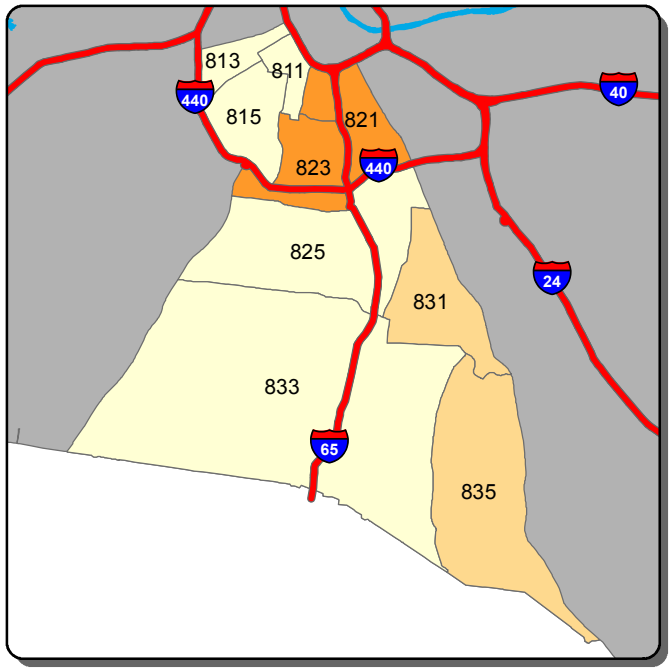

Theft from Vehicle - B Shift

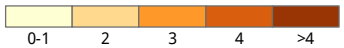

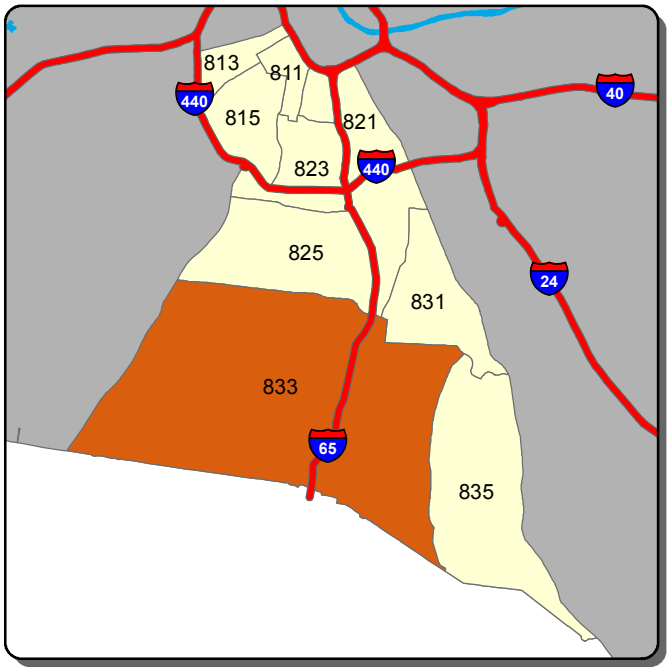

Theft from Vehicle - C Shift

Information summarized for CompStat week ending 6/6/2020

Sourced from MNPD ARMS on 6/10/2020. Data taken from incident reports using Uniform Crime Reporting definitions and guidelines, based on the date and time when the inicident was reported. 'A, B, and C Shift' refer to the following time periods: A Shift = 0700 - 1500; B Shift = 1500 - 2300; C Shift = 2300 - 0700.

Midtown Hills Precinct - Aggravated Assault and Self Initiated CAD Counts for the Past Two Weeks

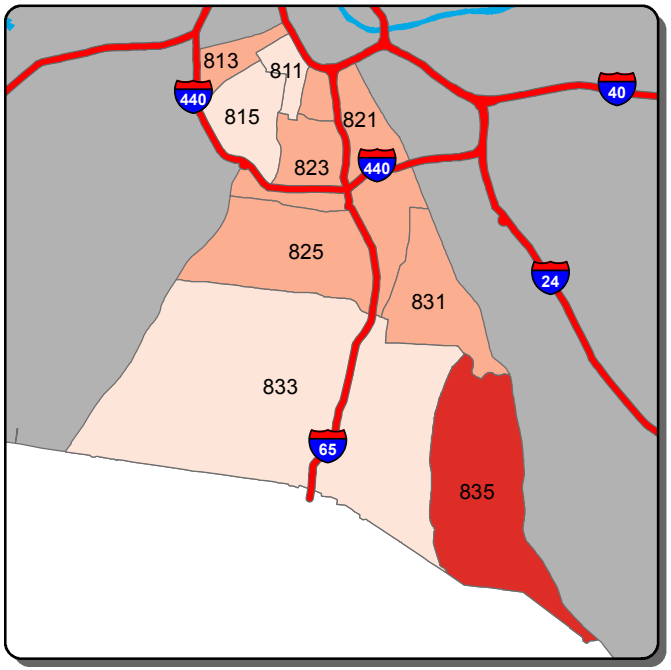

Aggravated Assault - A Shift

0 1 2 >2

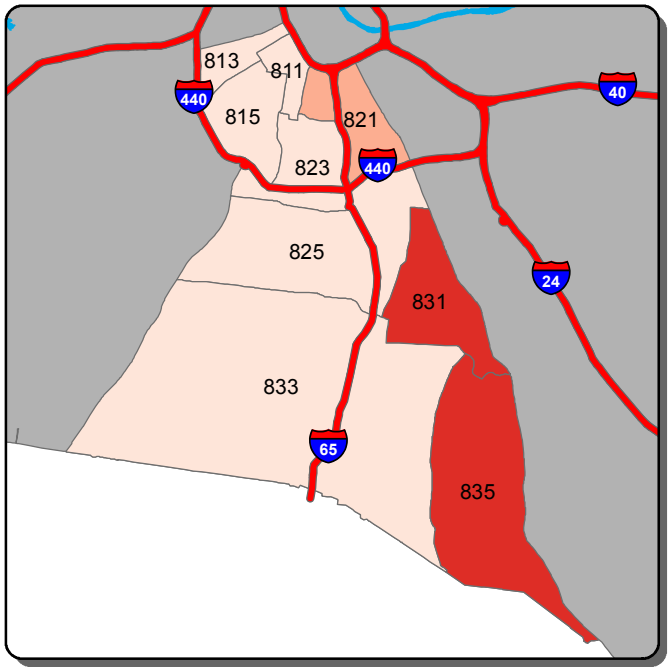

Aggravated Assault - B Shift

0 1 2 >2

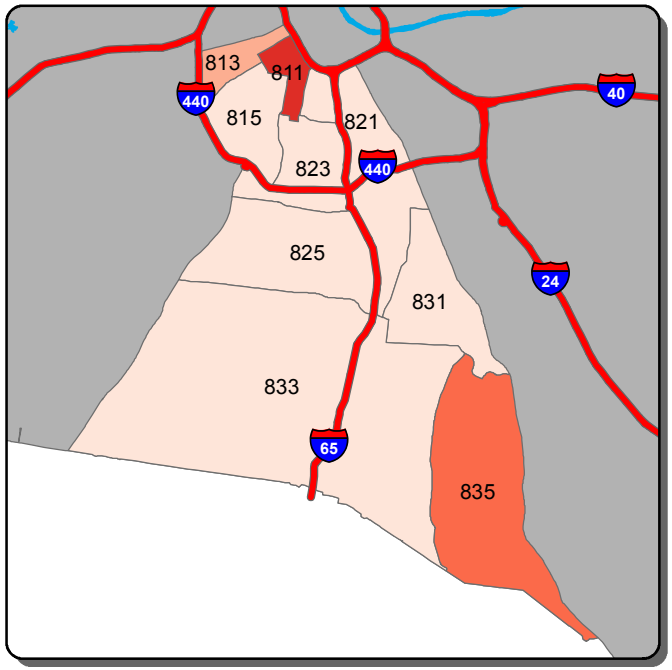

Aggravated Assault - C Shift

0 1 2 3-4 >4

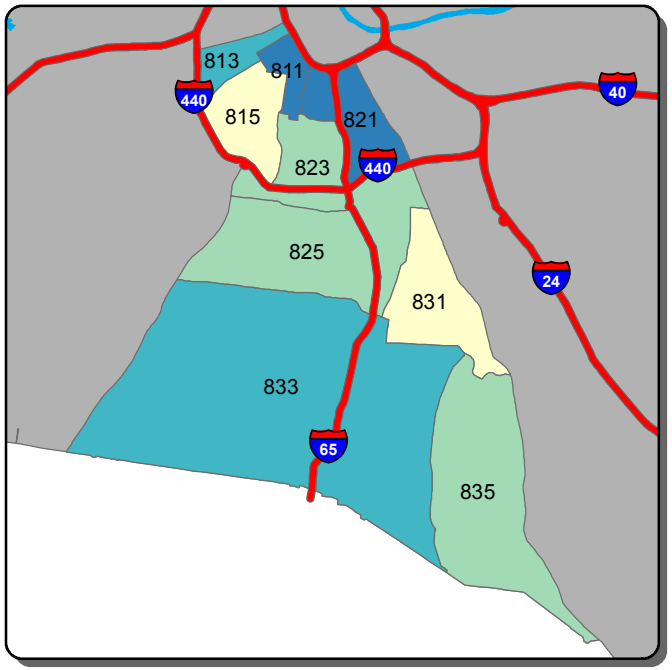

Self Initiated CAD - A Shift

0-37 38-69 70-101 102-134 >134

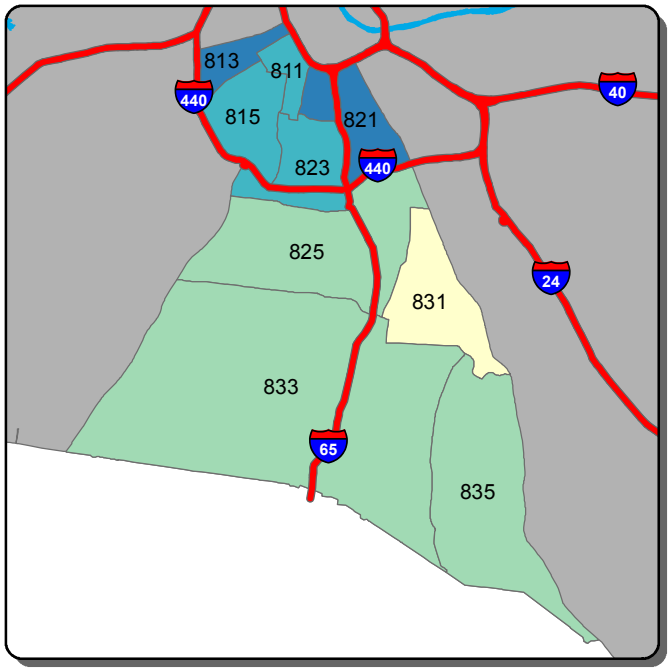

Self Initiated CAD - B Shift

0-28 29-53 54-79 80-104 >104

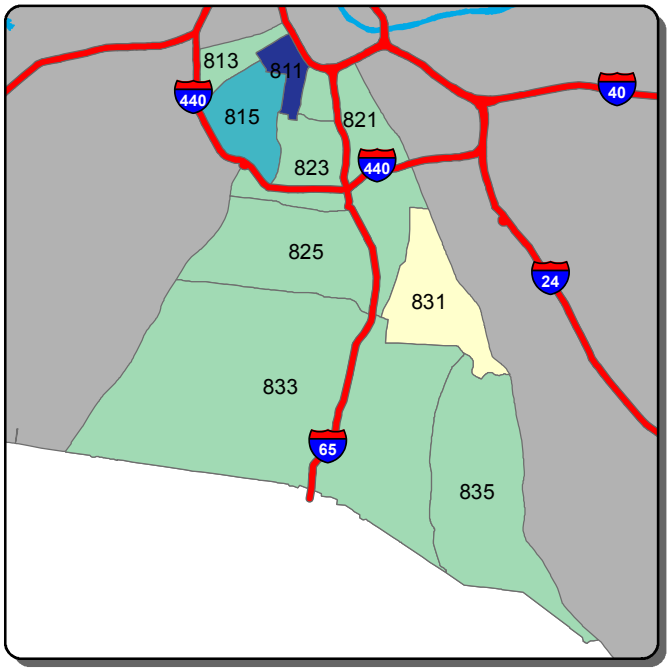

Self Initiated CAD - C Shift

0-104 105-154 155-204 205-254 >254

Information summarized for CompStat week ending 6/6/2020

Sourced from MNPD ARMS on 6/10/2020. Data taken from incident reports using Uniform Crime Reporting definitions and guidelines, based on the date and time when the inicident was reported. 'A, B, and C Shift' refer to the following time periods: A Shift = 0700 - 1500; B Shift = 1500 - 2300; C Shift = 2300 - 0700.