CompStat Weekly Analysis

CompStat Weekly Analysis is provided by the Metropolitan Nashville Police Department Crime Analysis Section. This report is intended to be a management and planning tool and does not reflect the official UCR counts for the department.

"I don't pity any man who does hard work worth doing. I admire him. I pity the creature who does not work, at whichever end of the social scale he may regard himself as being."
- Theodore Roosevelt

Begin Date: 06/07/2020
End Date: 06/13/2020
Week: 24

Table of Contents

Incidents Section **1**
Rolling Two Week Analysis 2
Rolling Weekly Year-to-Year Analysis 3
Rolling Eight Week Analysis 4
Rolling Four Week Year-to-Year Analysis 5
Rolling Sixteen Week Analysis 6
Rolling Eight Week Year-to-Year 7
Year-to-Date Analysis 8
Rolling Twenty-Four Month 9
2 Week, 8 Week, 16 Week, YTD, and 24 Month Summary 10
Incident and Efficiency Report Summary* 11
UCR Incident Charts* 30
UCR Incidents - Annual Totals 39
UCR Incidents - YTD Comparisons: All Incidents 40
UCR Incidents - YTD Comparison Charts* 41
UCR Incidents - Calendar Year to Calendar Year Comparison 50
UCR Incidents - Annual Comparison Charts* 51
UCR Incidents - YTD Comparisons* 60
YTD Homicide Report 69
Year-to-Year Weekly Chart* 70

Arrests Section **79**
Physical and Citation Arrests - Adult 80
Arrests: Part I, Weapons Law, Drug-Related, DUI, and All Other 89
Outstanding Warrants: Served 91
Outstanding Warrants: Attempts / Served 92
Crooks With Guns / School Zone Report 97

Juvenile Section **98**
Juvenile Arrests 99
Juvenile Victims - Rolling Two Week Analysis 100
Juvenile Victims - Rolling Eight Week Analysis 101
Juvenile Victims - Year-to-Date Analysis 102
Juvenile Victims 103

Efficiencies Section **104**
Self-Initiated CAD 105
Dispatched Calls for Service 106
Vehicle Stop Analysis (Form 252) 107
Field Interview Report (Form 114) 108
Efficiency Charts* 109

High Crime Intersections and Hot Addresses Section **118**
High Crime Street Intersections* 119
County High Crime Street Intersections - Arrests 128
Hot Addresses* 129

Other Reports **138**
APR Data 139
Case Preparation Division - Case File Inventory 140
Court Attendance - 310s Issued by Month 141
Percentage of Incident Reports Included in CompStat Analysis 142

Map Section **143**
YTD Gunshot Victims - Countywide 144
Gunshot Victims - Countywide (Homicides and Injuries) 145
Gunshot Victims (Homicides, Injuries, and Property Damage) 146
YTD Gunshot Victims** 147
UCR Incident and Self-Initiated CAD Zone Maps** 155

* - Set of countywide and precinct reports
** - Set of precinct reports

Incidents Section

CompStat Weekly Analysis is provided by the Metropolitan Nashville Police Department Crime Analysis Section. This report is intended to be a management and planning tool and does not reflect the official UCR counts for the department.

"I don't pity any man who does hard work worth doing. I admire him. I pity the creature who does not work, at whichever end of the social scale he may regard himself as being."
- Theodore Roosevelt

Begin Date: 06/07/2020
End Date: 06/13/2020
Week: 24

Rolling Two Week Analysis

METROPOLITAN POLICE DEPARTMENT
of Nashville and Davidson County

Aggregated by precinct (incident location). Based on date when each incident was reported.

		Homicide	Rape	Commercial Robbery	Street Robbery	Total Robbery	Aggravated Assault	Commercial Burglary	Residential Burglary	Total Burglary	Larceny	Auto Theft	Violent Offenses	Property Offenses	Part I Offenses
West	Prior Week	0	1	0	0	0	9	0	5	5	47	6	10	58	68
	CompStat Week	0	0	0	1	1	5	2	3	5	38	2	6	45	51
	% Change	0.0 %	-100.0 %	0.0 %	Infinity	Infinity	-44.4 %	Infinity	-40.0 %	0.0 %	-19.1 %	-66.7 %	-40.0 %	-22.4 %	-25.0 %
East	Prior Week	0	1	0	5	5	15	2	2	4	28	6	21	38	59
	CompStat Week	0	1	0	4	4	16	0	5	5	35	8	21	48	69
	% Change	0.0 %	0.0 %	0.0 %	-20.0 %	-20.0 %	6.7 %	-100.0 %	150.0 %	25.0 %	25.0 %	33.3 %	0.0 %	26.3 %	16.9 %
South	Prior Week	0	3	1	4	5	22	6	3	9	79	11	30	99	129
	CompStat Week	2	1	0	0	0	18	2	7	9	89	15	21	113	134
	% Change	Infinity	-66.7 %	-100.0 %	-100.0 %	-100.0 %	-18.2 %	-66.7 %	133.3 %	0.0 %	12.7 %	36.4 %	-30.0 %	14.1 %	3.9 %
Central	Prior Week	0	1	0	2	2	6	6	0	6	14	2	9	22	31
	CompStat Week	0	0	0	1	1	4	1	0	1	17	1	5	19	24
	% Change	0.0 %	-100.0 %	0.0 %	-50.0 %	-50.0 %	-33.3 %	-83.3 %	0.0 %	-83.3 %	21.4 %	-50.0 %	-44.4 %	-13.6 %	-22.6 %
Hermitage	Prior Week	0	2	1	4	5	26	2	6	8	62	12	33	82	115
	CompStat Week	0	4	0	3	3	22	3	6	9	79	14	29	102	131
	% Change	0.0 %	100.0 %	-100.0 %	-25.0 %	-40.0 %	-15.4 %	50.0 %	0.0 %	12.5 %	27.4 %	16.7 %	-12.1 %	24.4 %	13.9 %
North	Prior Week	0	2	0	1	1	29	2	5	7	27	8	32	42	74
	CompStat Week	0	0	1	1	2	35	4	8	12	29	6	37	47	84
	% Change	0.0 %	-100.0 %	Infinity	0.0 %	100.0 %	20.7 %	100.0 %	60.0 %	71.4 %	7.4 %	-25.0 %	15.6 %	11.9 %	13.5 %
Madison	Prior Week	1	0	0	0	0	5	3	6	9	37	7	6	53	59
	CompStat Week	0	0	0	1	1	19	0	8	8	32	4	20	44	64
	% Change	-100.0 %	0.0 %	0.0 %	Infinity	Infinity	280.0 %	-100.0 %	33.3 %	-11.1 %	-13.5 %	-42.9 %	233.3 %	-17.0 %	8.5 %
Midtown Hills	Prior Week	1	1	0	1	1	10	5	5	10	38	10	13	58	71
	CompStat Week	0	1	0	4	4	8	2	9	11	46	6	13	63	76
	% Change	-100.0 %	0.0 %	0.0 %	300.0 %	300.0 %	-20.0 %	-60.0 %	80.0 %	10.0 %	21.1 %	-40.0 %	0.0 %	8.6 %	7.0 %
Not Validated	Prior Week	0	0	0	0	0	0	0	0	0	0	0	0	0	0
	CompStat Week	0	0	0	0	0	1	0	0	0	2	0	1	2	3
	% Change	0.0 %	0.0 %	0.0 %	0.0 %	0.0 %	Infinity	0.0 %	0.0 %	0.0 %	Infinity	0.0 %	Infinity	Infinity	Infinity
County	Prior Week	2	11	2	17	19	122	26	32	58	332	62	154	452	606
	CompStat Week	2	7	1	15	16	128	14	46	60	367	56	153	483	636
	% Change	0.0 %	-36.4 %	-50.0 %	-11.8 %	-15.8 %	4.9 %	-46.2 %	43.8 %	3.4 %	10.5 %	-9.7 %	-0.6 %	6.9 %	5.0 %

Prior Week	**Begin Date**	05/31/2020	**End Date**	06/06/2020
CompStat Week	**Begin Date**	06/07/2020	**End Date**	06/13/2020

Sourced from MNPD ARMS on 6/17/2020 7:32:58 AM. The figures above were sourced from incident reports using Uniform Crime Reporting definitions and reporting guidelines, based on the date when the crime was reported. This report is intended to be a management and planning tool and does not reflect the official UCR counts for the department. Incidents where a location is unknown or unspecified are included in the countywide totals. 'Unknown' refers to records in which the address is listed as 'Unknown' on the incident report. 'Not Validated' refers to records that were entered in with an invalid addresses.

Rolling Weekly Year-to-Year Analysis

METROPOLITAN POLICE DEPARTMENT
of Nashville and Davidson County

Aggregated by precinct (incident location). Based on date when each incident was reported.

		Homicide	Rape	Commercial Robbery	Street Robbery	Total Robbery	Aggravated Assault	Commercial Burglary	Residential Burglary	Total Burglary	Larceny	Auto Theft	Violent Offenses	Property Offenses	Part I Offenses
West	Prior Year	0	0	2	2	4	8	2	4	6	61	5	12	72	84
	Last Week	0	0	0	1	1	5	2	3	5	38	2	6	45	51
	% Change	0.0 %	0.0 %	-100.0 %	-50.0 %	-75.0 %	-37.5 %	0.0 %	-25.0 %	-16.7 %	-37.7 %	-60.0 %	-50.0 %	-37.5 %	-39.3 %
East	Prior Year	0	1	0	1	1	14	1	4	5	37	3	16	45	61
	Last Week	0	1	0	4	4	16	0	5	5	35	8	21	48	69
	% Change	0.0 %	0.0 %	0.0 %	300.0 %	300.0 %	14.3 %	-100.0 %	25.0 %	0.0 %	-5.4 %	166.7 %	31.3 %	6.7 %	13.1 %
South	Prior Year	0	2	1	4	5	15	7	7	14	88	13	22	115	137
	Last Week	2	1	0	0	0	18	2	7	9	89	15	21	113	134
	% Change	Infinity	-50.0 %	-100.0 %	-100.0 %	-100.0 %	20.0 %	-71.4 %	0.0 %	-35.7 %	1.1 %	15.4 %	-4.5 %	-1.7 %	-2.2 %
Central	Prior Year	0	1	0	4	4	11	5	0	5	53	1	16	59	75
	Last Week	0	0	0	1	1	4	1	0	1	17	1	5	19	24
	% Change	0.0 %	-100.0 %	0.0 %	-75.0 %	-75.0 %	-63.6 %	-80.0 %	0.0 %	-80.0 %	-67.9 %	0.0 %	-68.8 %	-67.8 %	-68.0 %
Hermitage	Prior Year	0	3	1	4	5	20	0	4	4	86	2	28	92	120
	Last Week	0	4	0	3	3	22	3	6	9	79	14	29	102	131
	% Change	0.0 %	33.3 %	-100.0 %	-25.0 %	-40.0 %	10.0 %	Infinity	50.0 %	125.0 %	-8.1 %	600.0 %	3.6 %	10.9 %	9.2 %
North	Prior Year	1	2	0	6	6	29	2	9	11	44	7	38	62	100
	Last Week	0	0	1	1	2	35	4	8	12	29	6	37	47	84
	% Change	-100.0 %	-100.0 %	Infinity	-83.3 %	-66.7 %	20.7 %	100.0 %	-11.1 %	9.1 %	-34.1 %	-14.3 %	-2.6 %	-24.2 %	-16.0 %
Madison	Prior Year	0	4	0	0	0	13	3	8	11	33	3	17	47	64
	Last Week	0	0	0	1	1	19	0	8	8	32	4	20	44	64
	% Change	0.0 %	-100.0 %	0.0 %	Infinity	Infinity	46.2 %	-100.0 %	0.0 %	-27.3 %	-3.0 %	33.3 %	17.6 %	-6.4 %	0.0 %
Midtown Hills	Prior Year	0	0	2	5	7	8	6	2	8	46	8	15	62	77
	Last Week	0	1	0	4	4	8	2	9	11	46	6	13	63	76
	% Change	0.0 %	Infinity	-100.0 %	-20.0 %	-42.9 %	0.0 %	-66.7 %	350.0 %	37.5 %	0.0 %	-25.0 %	-13.3 %	1.6 %	-1.3 %
Not Validated	Prior Year	0	0	0	0	0	0	0	0	0	0	0	0	0	0
	Last Week	0	0	0	0	0	1	0	0	0	2	0	1	2	3
	% Change	0.0 %	0.0 %	0.0 %	0.0 %	0.0 %	Infinity	0.0 %	0.0 %	0.0 %	Infinity	0.0 %	Infinity	Infinity	Infinity
County	Prior Year	1	13	6	26	32	118	26	38	64	448	42	164	554	718
	Last Week	2	7	1	15	16	128	14	46	60	367	56	153	483	636
	% Change	100.0 %	-46.2 %	-83.3 %	-42.3 %	-50.0 %	8.5 %	-46.2 %	21.1 %	-6.3 %	-18.1 %	33.3 %	-6.7 %	-12.8 %	-11.4 %

Prior Year	**Begin Date**	06/09/2019	**End Date**	06/15/2019
Last Week	**Begin Date**	06/07/2020	**End Date**	06/13/2020

Sourced from MNPD ARMS on 6/17/2020 7:32:58 AM. The figures above were sourced from incident reports using Uniform Crime Reporting definitions and reporting guidelines, based on the date when the crime was reported. This report is intended to be a management and planning tool and does not reflect the official UCR counts for the department. Incidents where a location is unknown or unspecified are included in the countywide totals. 'Unknown' refers to records in which the address is listed as 'Unknown' on the incident report. 'Not Validated' refers to records that were entered in with an invalid addresses.

Rolling Eight Week Analysis

METROPOLITAN POLICE DEPARTMENT
of Nashville and Davidson County

Aggregated by precinct (incident location). Based on date when each incident was reported.

		Homicide	Rape	Commercial Robbery	Street Robbery	Total Robbery	Aggravated Assault	Commercial Burglary	Residential Burglary	Total Burglary	Larceny	Auto Theft	Violent Offenses	Property Offenses	Part I Offenses
West	Prior 4 Weeks	0	0	3	3	6	21	3	25	28	165	18	27	211	238
	Last 4 Weeks	0	3	0	2	2	28	6	11	17	152	23	33	192	225
	% Change	0.0 %	Infinity	-100.0 %	-33.3 %	-66.7 %	33.3 %	100.0 %	-56.0 %	-39.3 %	-7.9 %	27.8 %	22.2 %	-9.0 %	-5.5 %
East	Prior 4 Weeks	1	3	1	9	10	50	9	16	25	151	11	64	187	251
	Last 4 Weeks	0	5	1	15	16	62	4	18	22	118	21	83	161	244
	% Change	-100.0 %	66.7 %	0.0 %	66.7 %	60.0 %	24.0 %	-55.6 %	12.5 %	-12.0 %	-21.9 %	90.9 %	29.7 %	-13.9 %	-2.8 %
South	Prior 4 Weeks	0	5	3	21	24	85	30	27	57	290	55	114	402	516
	Last 4 Weeks	2	8	2	14	16	94	13	17	30	318	50	120	398	518
	% Change	Infinity	60.0 %	-33.3 %	-33.3 %	-33.3 %	10.6 %	-56.7 %	-37.0 %	-47.4 %	9.7 %	-9.1 %	5.3 %	-1.0 %	0.4 %
Central	Prior 4 Weeks	0	0	0	3	3	22	6	1	7	44	3	25	54	79
	Last 4 Weeks	0	3	0	6	6	36	11	1	12	71	6	45	89	134
	% Change	0.0 %	Infinity	0.0 %	100.0 %	100.0 %	63.6 %	83.3 %	0.0 %	71.4 %	61.4 %	100.0 %	80.0 %	64.8 %	69.6 %
Hermitage	Prior 4 Weeks	0	6	1	11	12	88	16	20	36	218	32	106	286	392
	Last 4 Weeks	0	8	2	17	19	113	9	24	33	295	42	140	370	510
	% Change	0.0 %	33.3 %	100.0 %	54.5 %	58.3 %	28.4 %	-43.8 %	20.0 %	-8.3 %	35.3 %	31.3 %	32.1 %	29.4 %	30.1 %
North	Prior 4 Weeks	4	5	2	17	19	70	10	26	36	173	20	98	229	327
	Last 4 Weeks	0	3	1	13	14	113	10	22	32	134	27	130	193	323
	% Change	-100.0 %	-40.0 %	-50.0 %	-23.5 %	-26.3 %	61.4 %	0.0 %	-15.4 %	-11.1 %	-22.5 %	35.0 %	32.7 %	-15.7 %	-1.2 %
Madison	Prior 4 Weeks	0	2	1	19	20	70	6	17	23	169	14	92	206	298
	Last 4 Weeks	1	2	1	8	9	50	11	32	43	179	20	62	242	304
	% Change	Infinity	0.0 %	0.0 %	-57.9 %	-55.0 %	-28.6 %	83.3 %	88.2 %	87.0 %	5.9 %	42.9 %	-32.6 %	17.5 %	2.0 %
Midtown Hills	Prior 4 Weeks	0	3	0	9	9	34	16	29	45	223	24	46	292	338
	Last 4 Weeks	1	3	0	8	8	35	11	27	38	183	30	47	251	298
	% Change	Infinity	0.0 %	0.0 %	-11.1 %	-11.1 %	2.9 %	-31.3 %	-6.9 %	-15.6 %	-17.9 %	25.0 %	2.2 %	-14.0 %	-11.8 %
Not Validated	Prior 4 Weeks	0	0	0	0	0	0	0	0	0	1	0	0	1	1
	Last 4 Weeks	0	0	0	0	0	2	0	0	0	2	0	2	2	4
	% Change	0.0 %	0.0 %	0.0 %	0.0 %	0.0 %	Infinity	0.0 %	0.0 %	0.0 %	100.0 %	0.0 %	Infinity	100.0 %	300.0 %
County	Prior 4 Weeks	5	24	11	92	103	440	96	161	257	1,434	177	572	1,868	2,440
	Last 4 Weeks	4	35	7	83	90	533	75	152	227	1,452	219	662	1,898	2,560
	% Change	-20.0 %	45.8 %	-36.4 %	-9.8 %	-12.6 %	21.1 %	-21.9 %	-5.6 %	-11.7 %	1.3 %	23.7 %	15.7 %	1.6 %	4.9 %

Prior 4 Weeks	**Begin Date**	04/19/2020	**End Date**	05/16/2020
Last 4 Weeks	**Begin Date**	05/17/2020	**End Date**	06/13/2020

Sourced from MNPD ARMS on 6/17/2020 7:32:58 AM. The figures above were sourced from incident reports using Uniform Crime Reporting definitions and reporting guidelines, based on the date when the crime was reported. This report is intended to be a management and planning tool and does not reflect the official UCR counts for the department. Incidents where a location is unknown or unspecified are included in the countywide totals. 'Unknown' refers to records in which the address is listed as 'Unknown' on the incident report. 'Not Validated' refers to records that were entered in with an invalid addresses.

Rolling Four Week Year-to-Year Analysis

METROPOLITAN POLICE DEPARTMENT
of Nashville and Davidson County

Aggregated by precinct (incident location). Based on date when each incident was reported.

		Homicide	Rape	Commercial Robbery	Street Robbery	Total Robbery	Aggravated Assault	Commercial Burglary	Residential Burglary	Total Burglary	Larceny	Auto Theft	Violent Offenses	Property Offenses	Part I Offenses
West	Prior Year	0	2	5	6	11	31	14	29	43	207	23	44	273	317
	Last 4 Weeks	0	3	0	2	2	28	6	11	17	152	23	33	192	225
	% Change	0.0 %	50.0 %	-100.0 %	-66.7 %	-81.8 %	-9.7 %	-57.1 %	-62.1 %	-60.5 %	-26.6 %	0.0 %	-25.0 %	-29.7 %	-29.0 %
East	Prior Year	0	2	0	9	9	63	3	20	23	182	17	74	222	296
	Last 4 Weeks	0	5	1	15	16	62	4	18	22	118	21	83	161	244
	% Change	0.0 %	150.0 %	Infinity	66.7 %	77.8 %	-1.6 %	33.3 %	-10.0 %	-4.3 %	-35.2 %	23.5 %	12.2 %	-27.5 %	-17.6 %
South	Prior Year	1	10	12	29	41	98	15	43	58	322	41	150	421	571
	Last 4 Weeks	2	8	2	14	16	94	13	17	30	318	50	120	398	518
	% Change	100.0 %	-20.0 %	-83.3 %	-51.7 %	-61.0 %	-4.1 %	-13.3 %	-60.5 %	-48.3 %	-1.2 %	22.0 %	-20.0 %	-5.5 %	-9.3 %
Central	Prior Year	0	2	0	10	10	24	9	3	12	202	7	36	221	257
	Last 4 Weeks	0	3	0	6	6	36	11	1	12	71	6	45	89	134
	% Change	0.0 %	50.0 %	0.0 %	-40.0 %	-40.0 %	50.0 %	22.2 %	-66.7 %	0.0 %	-64.9 %	-14.3 %	25.0 %	-59.7 %	-47.9 %
Hermitage	Prior Year	1	10	13	19	32	82	8	29	37	352	33	125	422	547
	Last 4 Weeks	0	8	2	17	19	113	9	24	33	295	42	140	370	510
	% Change	-100.0 %	-20.0 %	-84.6 %	-10.5 %	-40.6 %	37.8 %	12.5 %	-17.2 %	-10.8 %	-16.2 %	27.3 %	12.0 %	-12.3 %	-6.8 %
North	Prior Year	1	3	4	20	24	115	13	41	54	186	34	143	274	417
	Last 4 Weeks	0	3	1	13	14	113	10	22	32	134	27	130	193	323
	% Change	-100.0 %	0.0 %	-75.0 %	-35.0 %	-41.7 %	-1.7 %	-23.1 %	-46.3 %	-40.7 %	-28.0 %	-20.6 %	-9.1 %	-29.6 %	-22.5 %
Madison	Prior Year	0	7	0	10	10	53	9	30	39	145	17	70	201	271
	Last 4 Weeks	1	2	1	8	9	50	11	32	43	179	20	62	242	304
	% Change	Infinity	-71.4 %	Infinity	-20.0 %	-10.0 %	-5.7 %	22.2 %	6.7 %	10.3 %	23.4 %	17.6 %	-11.4 %	20.4 %	12.2 %
Midtown Hills	Prior Year	0	4	2	17	19	33	15	19	34	248	33	56	315	371
	Last 4 Weeks	1	3	0	8	8	35	11	27	38	183	30	47	251	298
	% Change	Infinity	-25.0 %	-100.0 %	-52.9 %	-57.9 %	6.1 %	-26.7 %	42.1 %	11.8 %	-26.2 %	-9.1 %	-16.1 %	-20.3 %	-19.7 %
Not Validated	Prior Year	0	0	0	0	0	0	0	0	0	0	0	0	0	0
	Last 4 Weeks	0	0	0	0	0	2	0	0	0	2	0	2	2	4
	% Change	0.0 %	0.0 %	0.0 %	0.0 %	0.0 %	Infinity	0.0 %	0.0 %	0.0 %	Infinity	0.0 %	Infinity	Infinity	Infinity
County	Prior Year	3	40	36	120	156	499	86	214	300	1,844	205	698	2,349	3,047
	Last 4 Weeks	4	35	7	83	90	533	75	152	227	1,452	219	662	1,898	2,560
	% Change	33.3 %	-12.5 %	-80.6 %	-30.8 %	-42.3 %	6.8 %	-12.8 %	-29.0 %	-24.3 %	-21.3 %	6.8 %	-5.2 %	-19.2 %	-16.0 %

Prior Year	**Begin Date**	05/19/2019	**End Date**	06/15/2019
Last 4 Weeks	**Begin Date**	05/17/2020	**End Date**	06/13/2020

Sourced from MNPD ARMS on 6/17/2020 7:32:58 AM. The figures above were sourced from incident reports using Uniform Crime Reporting definitions and reporting guidelines, based on the date when the crime was reported. This report is intended to be a management and planning tool and does not reflect the official UCR counts for the department. Incidents where a location is unknown or unspecified are included in the countywide totals. 'Unknown' refers to records in which the address is listed as 'Unknown' on the incident report. 'Not Validated' refers to records that were entered in with an invalid addresses.

Rolling Sixteen Week Analysis

METROPOLITAN POLICE DEPARTMENT
of Nashville and Davidson County

Aggregated by precinct (incident location). Based on date when each incident was reported.

		Homicide	Rape	Commercial Robbery	Street Robbery	Total Robbery	Aggravated Assault	Commercial Burglary	Residential Burglary	Total Burglary	Larceny	Auto Theft	Violent Offenses	Property Offenses	Part I Offenses
West	Prior 8 Weeks	2	8	2	8	10	43	21	22	43	330	40	63	413	476
	Last 8 Weeks	0	3	3	5	8	49	9	36	45	317	41	60	403	463
	% Change	-100.0 %	-62.5 %	50.0 %	-37.5 %	-20.0 %	14.0 %	-57.1 %	63.6 %	4.7 %	-3.9 %	2.5 %	-4.8 %	-2.4 %	-2.7 %
East	Prior 8 Weeks	2	6	1	19	20	73	12	46	58	330	61	101	449	550
	Last 8 Weeks	1	8	2	24	26	112	13	34	47	269	32	147	348	495
	% Change	-50.0 %	33.3 %	100.0 %	26.3 %	30.0 %	53.4 %	8.3 %	-26.1 %	-19.0 %	-18.5 %	-47.5 %	45.5 %	-22.5 %	-10.0 %
South	Prior 8 Weeks	3	12	13	47	60	171	59	47	106	648	105	246	859	1,105
	Last 8 Weeks	2	13	5	35	40	179	43	44	87	608	105	234	800	1,034
	% Change	-33.3 %	8.3 %	-61.5 %	-25.5 %	-33.3 %	4.7 %	-27.1 %	-6.4 %	-17.9 %	-6.2 %	0.0 %	-4.9 %	-6.9 %	-6.4 %
Central	Prior 8 Weeks	0	3	0	20	20	34	20	2	22	184	14	57	220	277
	Last 8 Weeks	0	3	0	9	9	58	17	2	19	115	9	70	143	213
	% Change	0.0 %	0.0 %	0.0 %	-55.0 %	-55.0 %	70.6 %	-15.0 %	0.0 %	-13.6 %	-37.5 %	-35.7 %	22.8 %	-35.0 %	-23.1 %
Hermitage	Prior 8 Weeks	2	7	11	28	39	135	40	42	82	487	63	183	632	815
	Last 8 Weeks	0	14	3	28	31	201	25	44	69	513	74	246	656	902
	% Change	-100.0 %	100.0 %	-72.7 %	0.0 %	-20.5 %	48.9 %	-37.5 %	4.8 %	-15.9 %	5.3 %	17.5 %	34.4 %	3.8 %	10.7 %
North	Prior 8 Weeks	7	4	0	21	21	144	16	63	79	307	60	176	446	622
	Last 8 Weeks	4	8	3	30	33	183	20	48	68	307	47	228	422	650
	% Change	-42.9 %	100.0 %	Infinity	42.9 %	57.1 %	27.1 %	25.0 %	-23.8 %	-13.9 %	0.0 %	-21.7 %	29.5 %	-5.4 %	4.5 %
Madison	Prior 8 Weeks	2	8	2	19	21	107	14	37	51	313	39	138	403	541
	Last 8 Weeks	1	4	2	27	29	120	17	49	66	348	34	154	448	602
	% Change	-50.0 %	-50.0 %	0.0 %	42.1 %	38.1 %	12.1 %	21.4 %	32.4 %	29.4 %	11.2 %	-12.8 %	11.6 %	11.2 %	11.3 %
Midtown Hills	Prior 8 Weeks	0	10	3	28	31	70	60	35	95	470	58	111	623	734
	Last 8 Weeks	1	6	0	17	17	69	27	56	83	406	54	93	543	636
	% Change	Infinity	-40.0 %	-100.0 %	-39.3 %	-45.2 %	-1.4 %	-55.0 %	60.0 %	-12.6 %	-13.6 %	-6.9 %	-16.2 %	-12.8 %	-13.4 %
Not Validated	Prior 8 Weeks	0	0	0	0	0	0	0	0	0	1	0	0	1	1
	Last 8 Weeks	0	0	0	0	0	2	0	0	0	3	0	2	3	5
	% Change	0.0 %	0.0 %	0.0 %	0.0 %	0.0 %	Infinity	0.0 %	0.0 %	0.0 %	200.0 %	0.0 %	Infinity	200.0 %	400.0 %
County	Prior 8 Weeks	18	58	32	190	222	777	242	294	536	3,070	440	1,075	4,046	5,121
	Last 8 Weeks	9	59	18	175	193	973	171	313	484	2,886	396	1,234	3,766	5,000
	% Change	-50.0 %	1.7 %	-43.8 %	-7.9 %	-13.1 %	25.2 %	-29.3 %	6.5 %	-9.7 %	-6.0 %	-10.0 %	14.8 %	-6.9 %	-2.4 %

Prior 8 Weeks	**Begin Date**	02/23/2020	**End Date**	04/18/2020
Last 8 Weeks	**Begin Date**	04/19/2020	**End Date**	06/13/2020

Sourced from MNPD ARMS on 6/17/2020 7:32:58 AM. The figures above were sourced from incident reports using Uniform Crime Reporting definitions and reporting guidelines, based on the date when the crime was reported. This report is intended to be a management and planning tool and does not reflect the official UCR counts for the department. Incidents where a location is unknown or unspecified are included in the countywide totals. 'Unknown' refers to records in which the address is listed as 'Unknown' on the incident report. 'Not Validated' refers to records that were entered in with an invalid addresses.

Rolling Eight Week Year-to-Year Analysis

METROPOLITAN POLICE DEPARTMENT
of Nashville and Davidson County

Aggregated by precinct (incident location). Based on date when each incident was reported.

		Homicide	Rape	Commercial Robbery	Street Robbery	Total Robbery	Aggravated Assault	Commercial Burglary	Residential Burglary	Total Burglary	Larceny	Auto Theft	Violent Offenses	Property Offenses	Part I Offenses
West	Prior Year	0	3	6	7	13	53	18	48	66	386	37	69	489	558
	Last 8 Weeks	0	3	3	5	8	49	9	36	45	317	41	60	403	463
	% Change	0.0 %	0.0 %	-50.0 %	-28.6 %	-38.5 %	-7.5 %	-50.0 %	-25.0 %	-31.8 %	-17.9 %	10.8 %	-13.0 %	-17.6 %	-17.0 %
East	Prior Year	0	6	1	24	25	110	10	43	53	337	37	141	427	568
	Last 8 Weeks	1	8	2	24	26	112	13	34	47	269	32	147	348	495
	% Change	Infinity	33.3 %	100.0 %	0.0 %	4.0 %	1.8 %	30.0 %	-20.9 %	-11.3 %	-20.2 %	-13.5 %	4.3 %	-18.5 %	-12.9 %
South	Prior Year	1	20	21	70	91	164	31	90	121	597	85	276	803	1,079
	Last 8 Weeks	2	13	5	35	40	179	43	44	87	608	105	234	800	1,034
	% Change	100.0 %	-35.0 %	-76.2 %	-50.0 %	-56.0 %	9.1 %	38.7 %	-51.1 %	-28.1 %	1.8 %	23.5 %	-15.2 %	-0.4 %	-4.2 %
Central	Prior Year	0	4	0	17	17	44	12	6	18	330	16	65	364	429
	Last 8 Weeks	0	3	0	9	9	58	17	2	19	115	9	70	143	213
	% Change	0.0 %	-25.0 %	0.0 %	-47.1 %	-47.1 %	31.8 %	41.7 %	-66.7 %	5.6 %	-65.2 %	-43.8 %	7.7 %	-60.7 %	-50.3 %
Hermitage	Prior Year	1	13	18	46	64	139	17	69	86	622	61	217	769	986
	Last 8 Weeks	0	14	3	28	31	201	25	44	69	513	74	246	656	902
	% Change	-100.0 %	7.7 %	-83.3 %	-39.1 %	-51.6 %	44.6 %	47.1 %	-36.2 %	-19.8 %	-17.5 %	21.3 %	13.4 %	-14.7 %	-8.5 %
North	Prior Year	3	9	5	43	48	213	20	72	92	337	61	273	490	763
	Last 8 Weeks	4	8	3	30	33	183	20	48	68	307	47	228	422	650
	% Change	33.3 %	-11.1 %	-40.0 %	-30.2 %	-31.3 %	-14.1 %	0.0 %	-33.3 %	-26.1 %	-8.9 %	-23.0 %	-16.5 %	-13.9 %	-14.8 %
Madison	Prior Year	1	9	4	26	30	93	12	56	68	323	38	133	429	562
	Last 8 Weeks	1	4	2	27	29	120	17	49	66	348	34	154	448	602
	% Change	0.0 %	-55.6 %	-50.0 %	3.8 %	-3.3 %	29.0 %	41.7 %	-12.5 %	-2.9 %	7.7 %	-10.5 %	15.8 %	4.4 %	7.1 %
Midtown Hills	Prior Year	0	8	7	34	41	70	30	42	72	444	50	119	566	685
	Last 8 Weeks	1	6	0	17	17	69	27	56	83	406	54	93	543	636
	% Change	Infinity	-25.0 %	-100.0 %	-50.0 %	-58.5 %	-1.4 %	-10.0 %	33.3 %	15.3 %	-8.6 %	8.0 %	-21.8 %	-4.1 %	-7.2 %
Not Validated	Prior Year	0	0	0	0	0	0	0	0	0	0	0	0	0	0
	Last 8 Weeks	0	0	0	0	0	2	0	0	0	3	0	2	3	5
	% Change	0.0 %	0.0 %	0.0 %	0.0 %	0.0 %	Infinity	0.0 %	0.0 %	0.0 %	Infinity	0.0 %	Infinity	Infinity	Infinity
County	Prior Year	6	72	62	267	329	886	150	426	576	3,376	385	1,293	4,337	5,630
	Last 8 Weeks	9	59	18	175	193	973	171	313	484	2,886	396	1,234	3,766	5,000
	% Change	50.0 %	-18.1 %	-71.0 %	-34.5 %	-41.3 %	9.8 %	14.0 %	-26.5 %	-16.0 %	-14.5 %	2.9 %	-4.6 %	-13.2 %	-11.2 %

Prior Year	**Begin Date**	04/21/2019	**End Date**	06/15/2019
Last 8 Weeks	**Begin Date**	04/19/2020	**End Date**	06/13/2020

Sourced from MNPD ARMS on 6/17/2020 7:32:58 AM. The figures above were sourced from incident reports using Uniform Crime Reporting definitions and reporting guidelines, based on the date when the crime was reported. This report is intended to be a management and planning tool and does not reflect the official UCR counts for the department. Incidents where a location is unknown or unspecified are included in the countywide totals. 'Unknown' refers to records in which the address is listed as 'Unknown' on the incident report. 'Not Validated' refers to records that were entered in with an invalid addresses.

Year-to-Date Analysis

METROPOLITAN POLICE DEPARTMENT
of Nashville and Davidson County

Aggregated by precinct (incident location). Based on date when each incident was reported.

		Homicide	Rape	Commercial Robbery	Street Robbery	Total Robbery	Aggravated Assault	Commercial Burglary	Residential Burglary	Total Burglary	Larceny	Auto Theft	Violent Offenses	Property Offenses	Part I Offenses
West	Prior YTD	1	16	6	33	39	117	36	115	151	1,121	118	173	1,390	1,563
	YTD	2	17	8	25	33	138	45	83	128	1,016	110	190	1,254	1,444
	% Change	100.0 %	6.3 %	33.3 %	-24.2 %	-15.4 %	17.9 %	25.0 %	-27.8 %	-15.2 %	-9.4 %	-6.8 %	9.8 %	-9.8 %	-7.6 %
East	Prior YTD	3	23	4	66	70	264	31	112	143	972	136	360	1,251	1,611
	YTD	3	20	10	71	81	270	35	125	160	977	148	374	1,285	1,659
	% Change	0.0 %	-13.0 %	150.0 %	7.6 %	15.7 %	2.3 %	12.9 %	11.6 %	11.9 %	0.5 %	8.8 %	3.9 %	2.7 %	3.0 %
South	Prior YTD	3	44	32	189	221	403	103	254	357	1,484	267	671	2,108	2,779
	YTD	11	47	31	148	179	444	158	152	310	1,882	295	681	2,487	3,168
	% Change	266.7 %	6.8 %	-3.1 %	-21.7 %	-19.0 %	10.2 %	53.4 %	-40.2 %	-13.2 %	26.8 %	10.5 %	1.5 %	18.0 %	14.0 %
Central	Prior YTD	1	16	1	45	46	110	33	17	50	769	47	173	866	1,039
	YTD	0	8	0	48	48	122	45	8	53	504	36	178	593	771
	% Change	-100.0 %	-50.0 %	-100.0 %	6.7 %	4.3 %	10.9 %	36.4 %	-52.9 %	6.0 %	-34.5 %	-23.4 %	2.9 %	-31.5 %	-25.8 %
Hermitage	Prior YTD	4	43	35	139	174	328	69	187	256	1,693	222	549	2,171	2,720
	YTD	6	38	22	94	116	468	86	138	224	1,608	228	628	2,060	2,688
	% Change	50.0 %	-11.6 %	-37.1 %	-32.4 %	-33.3 %	42.7 %	24.6 %	-26.2 %	-12.5 %	-5.0 %	2.7 %	14.4 %	-5.1 %	-1.2 %
North	Prior YTD	6	34	10	99	109	462	38	177	215	969	186	611	1,370	1,981
	YTD	14	30	5	98	103	445	47	172	219	906	169	592	1,294	1,886
	% Change	133.3 %	-11.8 %	-50.0 %	-1.0 %	-5.5 %	-3.7 %	23.7 %	-2.8 %	1.9 %	-6.5 %	-9.1 %	-3.1 %	-5.5 %	-4.8 %
Madison	Prior YTD	3	20	14	58	72	233	40	126	166	872	136	328	1,174	1,502
	YTD	3	20	10	68	78	296	44	141	185	977	125	397	1,287	1,684
	% Change	0.0 %	0.0 %	-28.6 %	17.2 %	8.3 %	27.0 %	10.0 %	11.9 %	11.4 %	12.0 %	-8.1 %	21.0 %	9.6 %	12.1 %
Midtown Hills	Prior YTD	1	28	11	93	104	185	85	127	212	1,148	145	318	1,505	1,823
	YTD	1	26	12	66	78	195	112	123	235	1,398	165	300	1,798	2,098
	% Change	0.0 %	-7.1 %	9.1 %	-29.0 %	-25.0 %	5.4 %	31.8 %	-3.1 %	10.8 %	21.8 %	13.8 %	-5.7 %	19.5 %	15.1 %
Not Validated	Prior YTD	0	0	0	0	0	0	0	0	0	0	0	0	0	0
	YTD	0	0	0	0	0	2	0	0	0	4	0	2	4	6
	% Change	0.0 %	0.0 %	0.0 %	0.0 %	0.0 %	Infinity	0.0 %	0.0 %	0.0 %	Infinity	0.0 %	Infinity	Infinity	Infinity
County	Prior YTD	22	224	113	722	835	2,102	435	1,115	1,550	9,028	1,257	3,183	11,835	15,018
	YTD	40	206	98	618	716	2,380	572	942	1,514	9,272	1,276	3,342	12,062	15,404
	% Change	81.8 %	-8.0 %	-13.3 %	-14.4 %	-14.3 %	13.2 %	31.5 %	-15.5 %	-2.3 %	2.7 %	1.5 %	5.0 %	1.9 %	2.6 %

Prior YTD	**Begin Date**	01/01/2019	**End Date**	06/13/2019
YTD	**Begin Date**	01/01/2020	**End Date**	06/13/2020

Sourced from MNPD ARMS on 6/17/2020 7:32:58 AM. The figures above were sourced from incident reports using Uniform Crime Reporting definitions and reporting guidelines, based on the date when the crime was reported. This report is intended to be a management and planning tool and does not reflect the official UCR counts for the department. Incidents where a location is unknown or unspecified are included in the countywide totals. 'Unknown' refers to records in which the address is listed as 'Unknown' on the incident report. 'Not Validated' refers to records that were entered in with an invalid addresses.

Rolling Twenty-Four Month Analysis

METROPOLITAN POLICE DEPARTMENT
of Nashville and Davidson County

Aggregated by precinct (incident location). Based on date when each incident was reported.

		Homicide	Rape	Commercial Robbery	Street Robbery	Total Robbery	Aggravated Assault	Commercial Burglary	Residential Burglary	Total Burglary	Larceny	Auto Theft	Violent Offenses	Property Offenses	Part I Offenses
West	Prior 52 Weeks	6	35	29	98	127	280	99	245	344	2,623	283	448	3,250	3,698
	Last 52 Weeks	5	32	21	63	84	302	124	189	313	2,594	296	423	3,203	3,626
	% Change	-16.7 %	-8.6 %	-27.6 %	-35.7 %	-33.9 %	7.9 %	25.3 %	-22.9 %	-9.0 %	-1.1 %	4.6 %	-5.6 %	-1.4 %	-1.9 %
East	Prior 52 Weeks	11	57	15	178	193	562	92	310	402	2,444	335	823	3,181	4,004
	Last 52 Weeks	10	51	20	158	178	616	89	297	386	2,238	327	855	2,951	3,806
	% Change	-9.1 %	-10.5 %	33.3 %	-11.2 %	-7.8 %	9.6 %	-3.3 %	-4.2 %	-4.0 %	-8.4 %	-2.4 %	3.9 %	-7.2 %	-4.9 %
South	Prior 52 Weeks	14	101	72	476	548	977	260	523	783	3,437	617	1,640	4,837	6,477
	Last 52 Weeks	21	108	64	423	487	1,005	287	385	672	4,011	585	1,621	5,268	6,889
	% Change	50.0 %	6.9 %	-11.1 %	-11.1 %	-11.1 %	2.9 %	10.4 %	-26.4 %	-14.2 %	16.7 %	-5.2 %	-1.2 %	8.9 %	6.4 %
Central	Prior 52 Weeks	1	38	4	110	114	280	69	40	109	1,706	151	433	1,966	2,399
	Last 52 Weeks	3	37	4	144	148	323	94	19	113	1,655	119	511	1,887	2,398
	% Change	200.0 %	-2.6 %	0.0 %	30.9 %	29.8 %	15.4 %	36.2 %	-52.5 %	3.7 %	-3.0 %	-21.2 %	18.0 %	-4.0 %	0.0 %
Hermitage	Prior 52 Weeks	13	111	74	341	415	761	183	426	609	3,770	529	1,300	4,908	6,208
	Last 52 Weeks	14	96	50	253	303	963	164	331	495	3,878	488	1,376	4,861	6,237
	% Change	7.7 %	-13.5 %	-32.4 %	-25.8 %	-27.0 %	26.5 %	-10.4 %	-22.3 %	-18.7 %	2.9 %	-7.8 %	5.8 %	-1.0 %	0.5 %
North	Prior 52 Weeks	18	96	30	249	279	1,056	100	397	497	2,365	479	1,449	3,341	4,790
	Last 52 Weeks	35	80	21	261	282	936	135	374	509	2,129	378	1,333	3,016	4,349
	% Change	94.4 %	-16.7 %	-30.0 %	4.8 %	1.1 %	-11.4 %	35.0 %	-5.8 %	2.4 %	-10.0 %	-21.1 %	-8.0 %	-9.7 %	-9.2 %
Madison	Prior 52 Weeks	7	45	29	145	174	537	102	279	381	2,054	297	763	2,732	3,495
	Last 52 Weeks	7	43	24	157	181	633	80	300	380	2,248	267	864	2,895	3,759
	% Change	0.0 %	-4.4 %	-17.2 %	8.3 %	4.0 %	17.9 %	-21.6 %	7.5 %	-0.3 %	9.4 %	-10.1 %	13.2 %	6.0 %	7.6 %
Midtown Hills	Prior 52 Weeks	3	63	42	230	272	425	205	321	526	2,886	344	763	3,756	4,519
	Last 52 Weeks	7	50	27	171	198	459	228	272	500	3,365	366	714	4,231	4,945
	% Change	133.3 %	-20.6 %	-35.7 %	-25.7 %	-27.2 %	8.0 %	11.2 %	-15.3 %	-4.9 %	16.6 %	6.4 %	-6.4 %	12.6 %	9.4 %
Not Validated	Prior 52 Weeks	0	0	1	0	1	0	1	0	1	0	0	1	1	2
	Last 52 Weeks	0	0	0	0	0	2	0	0	0	6	0	2	6	8
	% Change	0.0 %	0.0 %	-100.0 %	0.0 %	-100.0 %	Infinity	-100.0 %	0.0 %	-100.0 %	Infinity	0.0 %	100.0 %	500.0 %	300.0 %
County	Prior 52 Weeks	73	546	296	1,827	2,123	4,878	1,111	2,541	3,652	21,285	3,035	7,620	27,972	35,592
	Last 52 Weeks	102	497	231	1,630	1,861	5,239	1,201	2,167	3,368	22,124	2,826	7,699	28,318	36,017
	% Change	39.7 %	-9.0 %	-22.0 %	-10.8 %	-12.3 %	7.4 %	8.1 %	-14.7 %	-7.8 %	3.9 %	-6.9 %	1.0 %	1.2 %	1.2 %

Prior 52 Weeks	**Begin Date**	06/17/2018	**End Date**	06/15/2019
Last 52 Weeks	**Begin Date**	06/16/2019	**End Date**	06/13/2020

Sourced from MNPD ARMS on 6/17/2020 7:32:58 AM. The figures above were sourced from incident reports using Uniform Crime Reporting definitions and reporting guidelines, based on the date when the crime was reported. This report is intended to be a management and planning tool and does not reflect the official UCR counts for the department. Incidents where a location is unknown or unspecified are included in the countywide totals. 'Unknown' refers to records in which the address is listed as 'Unknown' on the incident report. 'Not Validated' refers to records that were entered in with an invalid addresses.

2 Week, 8 Week, 16 Week, YTD, and 24 Month Summary

METROPOLITAN POLICE DEPARTMENT
of Nashville and Davidson County

Aggregated by precinct (incident location). Based on date when each incident was reported.

		Rolling Two Week			Rolling Eight Week			Rolling Sixteen Week			YTD			Rolling Twenty-Four Month		
		Last Week to Prior Week			Last 4 Weeks to Prior 4 Weeks			Last 8 Weeks to Prior 8 Weeks			Current YTD to Prior YTD			Last 52 Weeks to Prior 52 Weeks		
		Violent Offenses	Property Offenses	Part I Offenses	Violent Offenses	Property Offenses	Part I Offenses	Violent Offenses	Property Offenses	Part I Offenses	Violent Offenses	Property Offenses	Part I Offenses	Violent Offenses	Property Offenses	Part I Offenses
West	Prior	10	58	68	27	211	238	63	413	476	173	1,390	1,563	448	3,250	3,698
	Last	6	45	51	33	192	225	60	403	463	190	1,254	1,444	423	3,203	3,626
	% Change	-40.0 %	-22.4 %	-25.0 %	22.2 %	-9.0 %	-5.5 %	-4.8 %	-2.4 %	-2.7 %	9.8 %	-9.8 %	-7.6 %	-5.6 %	-1.4 %	-1.9 %
East	Prior	21	38	59	64	187	251	101	449	550	360	1,251	1,611	823	3,181	4,004
	Last	21	48	69	83	161	244	147	348	495	374	1,285	1,659	855	2,951	3,806
	% Change	0.0 %	26.3 %	16.9 %	29.7 %	-13.9 %	-2.8 %	45.5 %	-22.5 %	-10.0 %	3.9 %	2.7 %	3.0 %	3.9 %	-7.2 %	-4.9 %
South	Prior	30	99	129	114	402	516	246	859	1,105	671	2,108	2,779	1,640	4,837	6,477
	Last	21	113	134	120	398	518	234	800	1,034	681	2,487	3,168	1,621	5,268	6,889
	% Change	-30.0 %	14.1 %	3.9 %	5.3 %	-1.0 %	0.4 %	-4.9 %	-6.9 %	-6.4 %	1.5 %	18.0 %	14.0 %	-1.2 %	8.9 %	6.4 %
Central	Prior	9	22	31	25	54	79	57	220	277	173	866	1,039	433	1,966	2,399
	Last	5	19	24	45	89	134	70	143	213	178	593	771	511	1,887	2,398
	% Change	-44.4 %	-13.6 %	-22.6 %	80.0 %	64.8 %	69.6 %	22.8 %	-35.0 %	-23.1 %	2.9 %	-31.5 %	-25.8 %	18.0 %	-4.0 %	0.0 %
Hermitage	Prior	33	82	115	106	286	392	183	632	815	549	2,171	2,720	1,300	4,908	6,208
	Last	29	102	131	140	370	510	246	656	902	628	2,060	2,688	1,376	4,861	6,237
	% Change	-12.1 %	24.4 %	13.9 %	32.1 %	29.4 %	30.1 %	34.4 %	3.8 %	10.7 %	14.4 %	-5.1 %	-1.2 %	5.8 %	-1.0 %	0.5 %
North	Prior	32	42	74	98	229	327	176	446	622	611	1,370	1,981	1,449	3,341	4,790
	Last	37	47	84	130	193	323	228	422	650	592	1,294	1,886	1,333	3,016	4,349
	% Change	15.6 %	11.9 %	13.5 %	32.7 %	-15.7 %	-1.2 %	29.5 %	-5.4 %	4.5 %	-3.1 %	-5.5 %	-4.8 %	-8.0 %	-9.7 %	-9.2 %
Madison	Prior	6	53	59	92	206	298	138	403	541	328	1,174	1,502	763	2,732	3,495
	Last	20	44	64	62	242	304	154	448	602	397	1,287	1,684	864	2,895	3,759
	% Change	233.3 %	-17.0 %	8.5 %	-32.6 %	17.5 %	2.0 %	11.6 %	11.2 %	11.3 %	21.0 %	9.6 %	12.1 %	13.2 %	6.0 %	7.6 %
Midtown Hills	Prior	13	58	71	46	292	338	111	623	734	318	1,505	1,823	763	3,756	4,519
	Last	13	63	76	47	251	298	93	543	636	300	1,798	2,098	714	4,231	4,945
	% Change	0.0 %	8.6 %	7.0 %	2.2 %	-14.0 %	-11.8 %	-16.2 %	-12.8 %	-13.4 %	-5.7 %	19.5 %	15.1 %	-6.4 %	12.6 %	9.4 %
Not Validated	Prior	0	0	0	0	1	1	0	1	1	0	0	0	1	1	2
	Last	1	2	3	2	2	4	2	3	5	2	4	6	2	6	8
	% Change	Infinity	Infinity	Infinity	Infinity	100.0 %	300.0 %	Infinity	200.0 %	400.0 %	Infinity	Infinity	Infinity	100.0 %	500.0 %	300.0 %
County	Prior	154	452	606	572	1,868	2,440	1,075	4,046	5,121	3,183	11,835	15,018	7,620	27,972	35,592
	Last	153	483	636	662	1,898	2,560	1,234	3,766	5,000	3,342	12,062	15,404	7,699	28,318	36,017
	% Change	-0.6 %	6.9 %	5.0 %	15.7 %	1.6 %	4.9 %	14.8 %	-6.9 %	-2.4 %	5.0 %	1.9 %	2.6 %	1.0 %	1.2 %	1.2 %

Information summarized for CompStat week ending 06/13/2020.

Sourced from MNPD ARMS on 6/17/2020 7:32:58 AM. The figures above were sourced from incident reports using Uniform Crime Reporting definitions and reporting guidelines, based on the date when the crime was reported. This report is intended to be a management and planning tool and does not reflect the official UCR counts for the department. Incidents where a location is unknown or unspecified are included in the countywide totals. 'Unknown' refers to records in which the address is listed as 'Unknown' on the incident report. 'Not Validated' refers to records that were entered in with an invalid addresses.

County Incident Report Summary

METROPOLITAN POLICE DEPARTMENT
of Nashville and Davidson County

Two Week, Eight Week, Sixteen Week, YTD, and 24 Month Analyses

Aggregated by precinct (incident location). Based on date when each incident was reported.

		Homicide	Rape	Commercial Robbery	Street Robbery	Total Robbery	Aggravated Assault	Commercial Burglary	Residential Burglary	Total Burglary	Larceny	Auto Theft	Violent Offenses	Property Offenses	Part I Offenses
Two Week	Prior Week	2	11	2	17	19	122	26	32	58	332	62	154	452	606
	Last Week	2	7	1	15	16	128	14	46	60	367	56	153	483	636
	% Change	0.0%	-36.4%	-50.0%	-11.8%	-15.8%	4.9%	-46.2%	43.8%	3.4%	10.5%	-9.7%	-0.6%	6.9%	5.0%
Eight Week	Prior 4 Weeks	5	24	11	92	103	440	96	161	257	1,434	177	572	1,868	2,440
	Last 4 Weeks	4	35	7	83	90	533	75	152	227	1,452	219	662	1,898	2,560
	% Change	-20.0%	45.8%	-36.4%	-9.8%	-12.6%	21.1%	-21.9%	-5.6%	-11.7%	1.3%	23.7%	15.7%	1.6%	4.9%
Sixteen Week	Prior 8 Weeks	18	58	32	190	222	777	242	294	536	3,070	440	1,075	4,046	5,121
	Last 8 Weeks	9	59	18	175	193	973	171	313	484	2,886	396	1,234	3,766	5,000
	% Change	-50.0%	1.7%	-43.8%	-7.9%	-13.1%	25.2%	-29.3%	6.5%	-9.7%	-6.0%	-10.0%	14.8%	-6.9%	-2.4%
YTD 2019	2019 YTD	22	224	113	722	835	2,102	435	1,115	1,550	9,028	1,257	3,183	11,835	15,018
	2020 YTD	40	206	98	618	716	2,380	572	942	1,514	9,272	1,276	3,342	12,062	15,404
	% Change	81.8%	-8.0%	-13.3%	-14.4%	-14.3%	13.2%	31.5%	-15.5%	-2.3%	2.7%	1.5%	5.0%	1.9%	2.6%
Rolling 24 Month	Prior 52 Weeks	73	546	296	1,827	2,123	4,878	1,111	2,541	3,652	21,285	3,035	7,620	27,972	35,592
	Last 52 Weeks	102	497	231	1,630	1,861	5,239	1,201	2,167	3,368	22,124	2,826	7,699	28,318	36,017
	% Change	39.7%	-9.0%	-22.0%	-10.8%	-12.3%	7.4%	8.1%	-14.7%	-7.8%	3.9%	-6.9%	1.0%	1.2%	1.2%
YTD 2018	2018 YTD	38	258	90	747	837	2,230	389	1,126	1,515	8,709	1,337	3,363	11,561	14,924
	2020 YTD	40	206	98	618	716	2,380	572	942	1,514	9,272	1,276	3,342	12,062	15,404
	% Change	5.3%	-20.2%	8.9%	-17.3%	-14.5%	6.7%	47.0%	-16.3%	-0.1%	6.5%	-4.6%	-0.6%	4.3%	3.2%
YTD 2017	2017 YTD	42	248	143	813	956	2,350	484	1,286	1,770	8,351	1,221	3,596	11,342	14,938
	2020 YTD	40	206	98	618	716	2,380	572	942	1,514	9,272	1,276	3,342	12,062	15,404
	% Change	-4.8%	-16.9%	-31.5%	-24.0%	-25.1%	1.3%	18.2%	-26.7%	-14.5%	11.0%	4.5%	-7.1%	6.3%	3.1%
YTD 2016	2016 YTD	32	266	131	663	794	2,230	357	1,807	2,164	8,209	659	3,322	11,032	14,354
	2020 YTD	40	206	98	618	716	2,380	572	942	1,514	9,272	1,276	3,342	12,062	15,404
	% Change	25.0%	-22.6%	-25.2%	-6.8%	-9.8%	6.7%	60.2%	-47.9%	-30.0%	12.9%	93.6%	0.6%	9.3%	7.3%
YTD 2015	2015 YTD	26	256	105	627	732	2,102	337	1,756	2,093	7,609	586	3,116	10,288	13,404
	2020 YTD	40	206	98	618	716	2,380	572	942	1,514	9,272	1,276	3,342	12,062	15,404
	% Change	53.8%	-19.5%	-6.7%	-1.4%	-2.2%	13.2%	69.7%	-46.4%	-27.7%	21.9%	117.7%	7.3%	17.2%	14.9%

Information summarized for CompStat week ending 06/13/2020.

Sourced from MNPD ARMS on 6/17/2020 7:32:59 AM. The figures above were sourced from incident reports using Uniform Crime Reporting definitions and reporting guidelines, based on the date when the crime was reported. This report is intended to be a management and planning tool and does not reflect the official UCR counts for the department. Incidents where a location is unknown or unspecified are included in the countywide totals.

County Incident Report Summary

METROPOLITAN POLICE DEPARTMENT
of Nashville and Davidson County

Additional YTD Analyses

Aggregated by precinct (incident location). Based on date when each incident was reported.

		Homicide	Rape	Commercial Robbery	Street Robbery	Total Robbery	Aggravated Assault	Commercial Burglary	Residential Burglary	Total Burglary	Larceny	Auto Theft	Violent Offenses	Property Offenses	Part I Offenses
YTD	2014 YTD	21	279	71	504	575	2,298	399	1,682	2,081	7,616	425	3,173	10,122	13,295
2014	2020 YTD	40	206	98	618	716	2,380	572	942	1,514	9,272	1,276	3,342	12,062	15,404
	% Change	90.5%	-26.2%	38.0%	22.6%	24.5%	3.6%	43.4%	-44.0%	-27.2%	21.7%	200.2%	5.3%	19.2%	15.9%
YTD	2013 YTD	18	230	96	638	734	2,126	379	2,124	2,503	8,351	528	3,108	11,382	14,490
2013	2020 YTD	40	206	98	618	716	2,380	572	942	1,514	9,272	1,276	3,342	12,062	15,404
	% Change	122.2%	-10.4%	2.1%	-3.1%	-2.5%	11.9%	50.9%	-55.6%	-39.5%	11.0%	141.7%	7.5%	6.0%	6.3%
YTD	2012 YTD	26	247	96	610	706	2,429	411	2,079	2,490	8,572	595	3,408	11,657	15,065
2012	2020 YTD	40	206	98	618	716	2,380	572	942	1,514	9,272	1,276	3,342	12,062	15,404
	% Change	53.8%	-16.6%	2.1%	1.3%	1.4%	-2.0%	39.2%	-54.7%	-39.2%	8.2%	114.5%	-1.9%	3.5%	2.3%
YTD	2011 YTD	21	230	135	543	678	1,996	455	2,704	3,159	8,771	749	2,925	12,679	15,604
2011	2020 YTD	40	206	98	618	716	2,380	572	942	1,514	9,272	1,276	3,342	12,062	15,404
	% Change	90.5%	-10.4%	-27.4%	13.8%	5.6%	19.2%	25.7%	-65.2%	-52.1%	5.7%	70.4%	14.3%	-4.9%	-1.3%
YTD	2010 YTD	27	224	126	630	756	1,952	494	2,407	2,901	9,044	680	2,959	12,625	15,584
2010	2020 YTD	40	206	98	618	716	2,380	572	942	1,514	9,272	1,276	3,342	12,062	15,404
	% Change	48.1%	-8.0%	-22.2%	-1.9%	-5.3%	21.9%	15.8%	-60.9%	-47.8%	2.5%	87.6%	12.9%	-4.5%	-1.2%
YTD	2009 YTD	33	216	121	782	903	2,245	518	2,171	2,689	9,468	750	3,397	12,907	16,304
2009	2020 YTD	40	206	98	618	716	2,380	572	942	1,514	9,272	1,276	3,342	12,062	15,404
	% Change	21.2%	-4.6%	-19.0%	-21.0%	-20.7%	6.0%	10.4%	-56.6%	-43.7%	-2.1%	70.1%	-1.6%	-6.5%	-5.5%
YTD	2008 YTD	31	228	142	790	932	2,589	509	1,989	2,498	10,366	988	3,780	13,852	17,632
2008	2020 YTD	40	206	98	618	716	2,380	572	942	1,514	9,272	1,276	3,342	12,062	15,404
	% Change	29.0%	-9.6%	-31.0%	-21.8%	-23.2%	-8.1%	12.4%	-52.6%	-39.4%	-10.6%	29.1%	-11.6%	-12.9%	-12.6%
YTD	2007 YTD	24	218	183	908	1,091	2,709	773	2,140	2,913	10,705	1,362	4,042	14,980	19,022
2007	2020 YTD	40	206	98	618	716	2,380	572	942	1,514	9,272	1,276	3,342	12,062	15,404
	% Change	66.7%	-5.5%	-46.4%	-31.9%	-34.4%	-12.1%	-26.0%	-56.0%	-48.0%	-13.4%	-6.3%	-17.3%	-19.5%	-19.0%
YTD	2006 YTD	38	234	223	844	1,067	2,548	823	1,904	2,727	10,624	1,326	3,887	14,677	18,564
2006	2020 YTD	40	206	98	618	716	2,380	572	942	1,514	9,272	1,276	3,342	12,062	15,404
	% Change	5.3%	-12.0%	-56.1%	-26.8%	-32.9%	-6.6%	-30.5%	-50.5%	-44.5%	-12.7%	-3.8%	-14.0%	-17.8%	-17.0%
YTD	2005 YTD	35	250	206	802	1,008	2,773	852	2,009	2,861	11,826	1,625	4,066	16,312	20,378
2005	2020 YTD	40	206	98	618	716	2,380	572	942	1,514	9,272	1,276	3,342	12,062	15,404
	% Change	14.3%	-17.6%	-52.4%	-22.9%	-29.0%	-14.2%	-32.9%	-53.1%	-47.1%	-21.6%	-21.5%	-17.8%	-26.1%	-24.4%

Information summarized for CompStat week ending 06/13/2020.

Sourced from MNPD ARMS on 6/17/2020 7:32:59 AM. The figures above were sourced from incident reports using Uniform Crime Reporting definitions and reporting guidelines, based on the date when the crime was reported. This report is intended to be a management and planning tool and does not reflect the official UCR counts for the department. Incidents where a location is unknown or unspecified are included in the countywide totals..

County Efficiency Report Summary

METROPOLITAN POLICE DEPARTMENT
of Nashville and Davidson County

Two Week, Eight Week, Sixteen Week, YTD, and 24 Month Analyses

Aggregated by component of arresting officer / officer making stop.

		Adults Only				Adults and Juveniles						
		Felony Arrests	Misdemeanor Arrests	Citation Arrests	Total Arrests	Part I Arrests	Weapons Law Violation Arrests	Drug-Related Arrests	DUI Arrests	Warrant Service Attempts	Warrants Served	Vehicle Stops
Two Week	Prior Week	93	138	85	316	70	4	14	19	56	208	143
	Last Week	70	116	85	271	49	9	11	21	102	144	164
	% Change	-24.7%	-15.9%	0.0%	-14.2%	-30.0%	125.0%	-21.4%	10.5%	82.1%	-30.8%	14.7%
Eight Week	Prior 4 Weeks	431	518	732	1,681	421	55	229	99	414	827	2,418
	Last 4 Weeks	444	562	532	1,538	359	48	126	105	408	820	1,801
	% Change	3.0%	8.5%	-27.3%	-8.5%	-14.7%	-12.7%	-45.0%	6.1%	-1.4%	-0.8%	-25.5%
Sixteen Week	Prior 8 Weeks	900	1,379	1,302	3,581	865	107	413	163	1,240	2,064	4,717
	Last 8 Weeks	875	1,080	1,264	3,219	780	103	355	204	822	1,647	4,219
	% Change	-2.8%	-21.7%	-2.9%	-10.1%	-9.8%	-3.7%	-14.0%	25.2%	-33.7%	-20.2%	-10.6%
YTD	2019 YTD	3,336	6,870	5,166	15,372	2,797	268	1,834	619	7,902	10,042	27,063
	2020 YTD	2,870	4,480	4,109	11,459	2,652	329	1,301	560	4,076	6,804	17,582
	% Change	-14.0%	-34.8%	-20.5%	-25.5%	-5.2%	22.8%	-29.1%	-9.5%	-48.4%	-32.2%	-35.0%
Rolling 24 Month	Prior 52 Weeks	7,687	17,456	17,320	42,463	6,783	678	5,414	1,410	24,605	24,218	114,633
	Last 52 Weeks	6,785	12,213	9,555	28,553	6,041	668	3,173	1,227	10,897	18,392	45,236
	% Change	-11.7%	-30.0%	-44.8%	-32.8%	-10.9%	-1.5%	-41.4%	-13.0%	-55.7%	-24.1%	-60.5%
YTD 2018	2018 YTD	3,970	9,841	14,029	27,840	3,588	413	4,442	731	17,313	12,661	114,893
	2020 YTD	2,870	4,480	4,109	11,459	2,652	329	1,301	560	4,076	6,804	17,582
	% Change	-27.7%	-54.5%	-70.7%	-58.8%	-26.1%	-20.3%	-70.7%	-23.4%	-76.5%	-46.3%	-84.7%
YTD 2017	2017 YTD	4,226	10,419	15,032	29,677	3,717	384	4,761	915	18,646	12,772	117,019
	2020 YTD	2,870	4,480	4,109	11,459	2,652	329	1,301	560	4,076	6,804	17,582
	% Change	-32.1%	-57.0%	-72.7%	-61.4%	-28.7%	-14.3%	-72.7%	-38.8%	-78.1%	-46.7%	-85.0%
YTD 2016	2016 YTD	4,649	11,145	17,320	33,114	3,908	355	5,612	955	21,819	13,045	149,480
	2020 YTD	2,870	4,480	4,109	11,459	2,652	329	1,301	560	4,076	6,804	17,582
	% Change	-38.3%	-59.8%	-76.3%	-65.4%	-32.1%	-7.3%	-76.8%	-41.4%	-81.3%	-47.8%	-88.2%
YTD 2015	2015 YTD	4,612	11,634	18,526	34,772	3,735	346	5,141	1,057	26,145	12,532	179,769
	2020 YTD	2,870	4,480	4,109	11,459	2,652	329	1,301	560	4,076	6,804	17,582
	% Change	-37.8%	-61.5%	-77.8%	-67.0%	-29.0%	-4.9%	-74.7%	-47.0%	-84.4%	-45.7%	-90.2%

Information summarized for CompStat week ending 06/13/2020.

Sourced from MNPD ARMS on 6/17/2020 7:32:59 AM. Arrest summaries are not a count of arrest charges. 1 arrest = 1 body. Warrant Service summary considers 1 count for each service attempt and 1 count for each outstanding warrant served. Vehicle Stop summary sources MNPD's Vehicle Stop (Form 252) Database. Vehicle stop totals count all reports electronically entered via AFR. Hardcopy reports not entered into ARMS will affect accuracy of totals.

West Precinct Incident Report Summary

METROPOLITAN POLICE DEPARTMENT
of Nashville and Davidson County

Two Week, Eight Week, Sixteen Week, YTD, and 24 Month Analyses

Aggregated by precinct (incident location). Based on date when each incident was reported.

		Homicide	Rape	Commercial Robbery	Street Robbery	Total Robbery	Aggravated Assault	Commercial Burglary	Residential Burglary	Total Burglary	Larceny	Auto Theft	Violent Offenses	Property Offenses	Part I Offenses
Two Week	Prior Week	0	1	0	0	0	9	0	5	5	47	6	10	58	68
	Last Week	0	0	0	1	1	5	2	3	5	38	2	6	45	51
	% Change	-	-100.0%	-	-	-	-44.4%	-	-40.0%	0.0%	-19.1%	-66.7%	-40.0%	-22.4%	-25.0%
Eight Week	Prior 4 Weeks	0	0	3	3	6	21	3	25	28	165	18	27	211	238
	Last 4 Weeks	0	3	0	2	2	28	6	11	17	152	23	33	192	225
	% Change	-	-	-100.0%	-33.3%	-66.7%	33.3%	100.0%	-56.0%	-39.3%	-7.9%	27.8%	22.2%	-9.0%	-5.5%
Sixteen Week	Prior 8 Weeks	2	8	2	8	10	43	21	22	43	330	40	63	413	476
	Last 8 Weeks	0	3	3	5	8	49	9	36	45	317	41	60	403	463
	% Change	-100.0%	-62.5%	50.0%	-37.5%	-20.0%	14.0%	-57.1%	63.6%	4.7%	-3.9%	2.5%	-4.8%	-2.4%	-2.7%
YTD 2019	2019 YTD	1	16	6	33	39	117	36	115	151	1,121	118	173	1,390	1,563
	2020 YTD	2	17	8	25	33	138	45	83	128	1,016	110	190	1,254	1,444
	% Change	100.0%	6.3%	33.3%	-24.2%	-15.4%	17.9%	25.0%	-27.8%	-15.2%	-9.4%	-6.8%	9.8%	-9.8%	-7.6%
Rolling 24 Month	Prior 52 Weeks	6	35	29	98	127	280	99	245	344	2,623	283	448	3,250	3,698
	Last 52 Weeks	5	32	21	63	84	302	124	189	313	2,594	296	423	3,203	3,626
	% Change	-16.7%	-8.6%	-27.6%	-35.7%	-33.9%	7.9%	25.3%	-22.9%	-9.0%	-1.1%	4.6%	-5.6%	-1.4%	-1.9%
YTD 2018	2018 YTD	3	11	9	30	39	117	53	171	224	1,153	116	170	1,493	1,663
	2020 YTD	2	17	8	25	33	138	45	83	128	1,016	110	190	1,254	1,444
	% Change	-33.3%	54.5%	-11.1%	-16.7%	-15.4%	17.9%	-15.1%	-51.5%	-42.9%	-11.9%	-5.2%	11.8%	-16.0%	-13.2%
YTD 2017	2017 YTD	3	20	8	38	46	138	41	144	185	1,223	113	207	1,521	1,728
	2020 YTD	2	17	8	25	33	138	45	83	128	1,016	110	190	1,254	1,444
	% Change	-33.3%	-15.0%	0.0%	-34.2%	-28.3%	0.0%	9.8%	-42.4%	-30.8%	-16.9%	-2.7%	-8.2%	-17.6%	-16.4%
YTD 2016	2016 YTD	2	12	9	20	29	147	42	174	216	1,104	58	190	1,378	1,568
	2020 YTD	2	17	8	25	33	138	45	83	128	1,016	110	190	1,254	1,444
	% Change	0.0%	41.7%	-11.1%	25.0%	13.8%	-6.1%	7.1%	-52.3%	-40.7%	-8.0%	89.7%	0.0%	-9.0%	-7.9%
YTD 2015	2015 YTD	0	14	14	38	52	134	31	189	220	1,034	52	200	1,306	1,506
	2020 YTD	2	17	8	25	33	138	45	83	128	1,016	110	190	1,254	1,444
	% Change	-	21.4%	-42.9%	-34.2%	-36.5%	3.0%	45.2%	-56.1%	-41.8%	-1.7%	111.5%	-5.0%	-4.0%	-4.1%

Information summarized for CompStat week ending 06/13/2020.

Sourced from MNPD ARMS on 6/17/2020 7:32:59 AM. The figures above were sourced from incident reports using Uniform Crime Reporting definitions and reporting guidelines, based on the date when the crime was reported. This report is intended to be a management and planning tool and does not reflect the official UCR counts for the department. Incidents where a location is unknown or unspecified are included in the countywide totals.

West Precinct Efficiency Report Summary

METROPOLITAN POLICE DEPARTMENT
of Nashville and Davidson County

Two Week, Eight Week, Sixteen Week, YTD, and 24 Month Analyses

Aggregated by component of arresting officer / officer making stop.

		Adults Only				Adults and Juveniles						
		Felony Arrests	Misdemeanor Arrests	Citation Arrests	Total Arrests	Part I Arrests	Weapons Law Violation Arrests	Drug-Related Arrests	DUI Arrests	Warrant Service Attempts	Warrants Served	Vehicle Stops
Two Week	Prior Week	4	11	5	20	5	0	2	3	3	12	6
	Last Week	2	6	5	13	2	1	0	2	7	3	6
	% Change	-50.0%	-45.5%	0.0%	-35.0%	-60.0%	-	-100.0%	-33.3%	133.3%	-75.0%	0.0%
Eight Week	Prior 4 Weeks	19	37	39	95	21	2	23	4	28	33	75
	Last 4 Weeks	15	38	27	80	17	1	9	12	18	28	118
	% Change	-21.1%	2.7%	-30.8%	-15.8%	-19.0%	-50.0%	-60.9%	200.0%	-35.7%	-15.2%	57.3%
Sixteen Week	Prior 8 Weeks	40	82	92	214	65	1	24	12	123	87	199
	Last 8 Weeks	34	75	66	175	38	3	32	16	46	61	193
	% Change	-15.0%	-8.5%	-28.3%	-18.2%	-41.5%	200.0%	33.3%	33.3%	-62.6%	-29.9%	-3.0%
YTD	2019 YTD	137	314	275	726	221	12	76	22	1,249	371	1,375
	2020 YTD	120	237	248	605	187	9	86	35	302	269	673
	% Change	-12.4%	-24.5%	-9.8%	-16.7%	-15.4%	-25.0%	13.2%	59.1%	-75.8%	-27.5%	-51.1%
Rolling 24 Month	Prior 52 Weeks	366	834	1,172	2,372	579	30	289	58	3,256	970	13,265
	Last 52 Weeks	299	609	523	1,431	446	29	147	83	847	684	1,327
	% Change	-18.3%	-27.0%	-55.4%	-39.7%	-23.0%	-3.3%	-49.1%	43.1%	-74.0%	-29.5%	-90.0%
YTD 2018	2018 YTD	178	489	763	1,430	309	20	246	34	1,401	504	14,102
	2020 YTD	120	237	248	605	187	9	86	35	302	269	673
	% Change	-32.6%	-51.5%	-67.5%	-57.7%	-39.5%	-55.0%	-65.0%	2.9%	-78.4%	-46.6%	-95.2%
YTD 2017	2017 YTD	248	538	1,019	1,805	423	29	323	47	2,153	631	14,776
	2020 YTD	120	237	248	605	187	9	86	35	302	269	673
	% Change	-51.6%	-55.9%	-75.7%	-66.5%	-55.8%	-69.0%	-73.4%	-25.5%	-86.0%	-57.4%	-95.4%
YTD 2016	2016 YTD	250	548	1,277	2,075	450	18	402	72	2,178	637	18,535
	2020 YTD	120	237	248	605	187	9	86	35	302	269	673
	% Change	-52.0%	-56.8%	-80.6%	-70.8%	-58.4%	-50.0%	-78.6%	-51.4%	-86.1%	-57.8%	-96.4%
YTD 2015	2015 YTD	258	666	1,644	2,568	489	18	390	61	2,503	694	21,404
	2020 YTD	120	237	248	605	187	9	86	35	302	269	673
	% Change	-53.5%	-64.4%	-84.9%	-76.4%	-61.8%	-50.0%	-77.9%	-42.6%	-87.9%	-61.2%	-96.9%

Information summarized for CompStat week ending 06/13/2020.

Sourced from MNPD ARMS on 6/17/2020 7:32:59 AM. Arrest summaries are not a count of arrest charges. 1 arrest = 1 body. Warrant Service summary considers 1 count for each service attempt and 1 count for each outstanding warrant served. Vehicle Stop summary sources MNPD's Vehicle Stop (Form 252) Database. Vehicle stop totals count all reports electronically entered via AFR. Hardcopy reports not entered into ARMS will affect accuracy of totals.

East Precinct Incident Report Summary

METROPOLITAN POLICE DEPARTMENT
of Nashville and Davidson County

Two Week, Eight Week, Sixteen Week, YTD, and 24 Month Analyses

Aggregated by precinct (incident location). Based on date when each incident was reported.

		Homicide	Rape	Commercial Robbery	Street Robbery	Total Robbery	Aggravated Assault	Commercial Burglary	Residential Burglary	Total Burglary	Larceny	Auto Theft	Violent Offenses	Property Offenses	Part I Offenses
Two Week	Prior Week	0	1	0	5	5	15	2	2	4	28	6	21	38	59
	Last Week	0	1	0	4	4	16	0	5	5	35	8	21	48	69
	% Change	-	0.0%	-	-20.0%	-20.0%	6.7%	-100.0%	150.0%	25.0%	25.0%	33.3%	0.0%	26.3%	16.9%
Eight Week	Prior 4 Weeks	1	3	1	9	10	50	9	16	25	151	11	64	187	251
	Last 4 Weeks	0	5	1	15	16	62	4	18	22	118	21	83	161	244
	% Change	-100.0%	66.7%	0.0%	66.7%	60.0%	24.0%	-55.6%	12.5%	-12.0%	-21.9%	90.9%	29.7%	-13.9%	-2.8%
Sixteen Week	Prior 8 Weeks	2	6	1	19	20	73	12	46	58	330	61	101	449	550
	Last 8 Weeks	1	8	2	24	26	112	13	34	47	269	32	147	348	495
	% Change	-50.0%	33.3%	100.0%	26.3%	30.0%	53.4%	8.3%	-26.1%	-19.0%	-18.5%	-47.5%	45.5%	-22.5%	-10.0%
YTD 2019	2019 YTD	3	23	4	66	70	264	31	112	143	972	136	360	1,251	1,611
	2020 YTD	3	20	10	71	81	270	35	125	160	977	148	374	1,285	1,659
	% Change	0.0%	-13.0%	150.0%	7.6%	15.7%	2.3%	12.9%	11.6%	11.9%	0.5%	8.8%	3.9%	2.7%	3.0%
Rolling 24 Month	Prior 52 Weeks	11	57	15	178	193	562	92	310	402	2,444	335	823	3,181	4,004
	Last 52 Weeks	10	51	20	158	178	616	89	297	386	2,238	327	855	2,951	3,806
	% Change	-9.1%	-10.5%	33.3%	-11.2%	-7.8%	9.6%	-3.3%	-4.2%	-4.0%	-8.4%	-2.4%	3.9%	-7.2%	-4.9%
YTD 2018	2018 YTD	6	23	5	76	81	291	30	141	171	934	114	401	1,219	1,620
	2020 YTD	3	20	10	71	81	270	35	125	160	977	148	374	1,285	1,659
	% Change	-50.0%	-13.0%	100.0%	-6.6%	0.0%	-7.2%	16.7%	-11.3%	-6.4%	4.6%	29.8%	-6.7%	5.4%	2.4%
YTD 2017	2017 YTD	11	26	17	84	101	348	51	162	213	791	135	486	1,139	1,625
	2020 YTD	3	20	10	71	81	270	35	125	160	977	148	374	1,285	1,659
	% Change	-72.7%	-23.1%	-41.2%	-15.5%	-19.8%	-22.4%	-31.4%	-22.8%	-24.9%	23.5%	9.6%	-23.0%	12.8%	2.1%
YTD 2016	2016 YTD	3	31	9	83	92	305	41	213	254	854	95	431	1,203	1,634
	2020 YTD	3	20	10	71	81	270	35	125	160	977	148	374	1,285	1,659
	% Change	0.0%	-35.5%	11.1%	-14.5%	-12.0%	-11.5%	-14.6%	-41.3%	-37.0%	14.4%	55.8%	-13.2%	6.8%	1.5%
YTD 2015	2015 YTD	5	36	21	84	105	342	35	224	259	788	77	488	1,124	1,612
	2020 YTD	3	20	10	71	81	270	35	125	160	977	148	374	1,285	1,659
	% Change	-40.0%	-44.4%	-52.4%	-15.5%	-22.9%	-21.1%	0.0%	-44.2%	-38.2%	24.0%	92.2%	-23.4%	14.3%	2.9%

Information summarized for CompStat week ending 06/13/2020.

Sourced from MNPD ARMS on 6/17/2020 7:32:59 AM. The figures above were sourced from incident reports using Uniform Crime Reporting definitions and reporting guidelines, based on the date when the crime was reported. This report is intended to be a management and planning tool and does not reflect the official UCR counts for the department. Incidents where a location is unknown or unspecified are included in the countywide totals.

East Precinct Efficiency Report Summary

METROPOLITAN POLICE DEPARTMENT
of Nashville and Davidson County

Two Week, Eight Week, Sixteen Week, YTD, and 24 Month Analyses

Aggregated by component of arresting officer / officer making stop.

		Adults Only				Adults and Juveniles						
		Felony Arrests	Misdemeanor Arrests	Citation Arrests	Total Arrests	Part I Arrests	Weapons Law Violation Arrests	Drug-Related Arrests	DUI Arrests	Warrant Service Attempts	Warrants Served	Vehicle Stops
Two Week	Prior Week	9	9	16	34	7	3	1	0	6	20	20
	Last Week	7	16	10	33	7	0	1	3	7	8	19
	% Change	-22.2%	77.8%	-37.5%	-2.9%	0.0%	-100.0%	0.0%	-	16.7%	-60.0%	-5.0%
Eight Week	Prior 4 Weeks	36	54	54	144	46	1	14	11	97	93	161
	Last 4 Weeks	38	54	49	141	41	4	6	6	68	64	165
	% Change	5.6%	0.0%	-9.3%	-2.1%	-10.9%	300.0%	-57.1%	-45.5%	-29.9%	-31.2%	2.5%
Sixteen Week	Prior 8 Weeks	56	108	104	268	67	8	32	13	172	105	296
	Last 8 Weeks	74	108	103	285	87	5	20	17	165	157	326
	% Change	32.1%	0.0%	-1.0%	6.3%	29.9%	-37.5%	-37.5%	30.8%	-4.1%	49.5%	10.1%
YTD	2019 YTD	310	723	483	1,516	288	39	245	71	1,416	820	3,017
	2020 YTD	221	377	312	910	245	17	102	47	699	483	1,209
	% Change	-28.7%	-47.9%	-35.4%	-40.0%	-14.9%	-56.4%	-58.4%	-33.8%	-50.6%	-41.1%	-59.9%
Rolling 24 Month	Prior 52 Weeks	782	1,921	1,860	4,563	702	77	691	138	4,700	2,124	16,190
	Last 52 Weeks	540	1,054	739	2,333	563	45	338	110	1,694	1,333	3,465
	% Change	-30.9%	-45.1%	-60.3%	-48.9%	-19.8%	-41.6%	-51.1%	-20.3%	-64.0%	-37.2%	-78.6%
YTD 2018	2018 YTD	448	1,102	1,758	3,308	390	76	586	47	2,832	1,252	14,560
	2020 YTD	221	377	312	910	245	17	102	47	699	483	1,209
	% Change	-50.7%	-65.8%	-82.3%	-72.5%	-37.2%	-77.6%	-82.6%	0.0%	-75.3%	-61.4%	-91.7%
YTD 2017	2017 YTD	448	1,111	1,908	3,467	400	50	523	91	3,184	1,288	15,074
	2020 YTD	221	377	312	910	245	17	102	47	699	483	1,209
	% Change	-50.7%	-66.1%	-83.6%	-73.8%	-38.8%	-66.0%	-80.5%	-48.4%	-78.0%	-62.5%	-92.0%
YTD 2016	2016 YTD	589	1,227	2,023	3,839	376	68	713	104	3,836	1,408	16,108
	2020 YTD	221	377	312	910	245	17	102	47	699	483	1,209
	% Change	-62.5%	-69.3%	-84.6%	-76.3%	-34.8%	-75.0%	-85.7%	-54.8%	-81.8%	-65.7%	-92.5%
YTD 2015	2015 YTD	637	1,545	2,436	4,618	427	75	802	66	3,970	1,477	19,104
	2020 YTD	221	377	312	910	245	17	102	47	699	483	1,209
	% Change	-65.3%	-75.6%	-87.2%	-80.3%	-42.6%	-77.3%	-87.3%	-28.8%	-82.4%	-67.3%	-93.7%

Information summarized for CompStat week ending 06/13/2020.

Sourced from MNPD ARMS on 6/17/2020 7:32:59 AM. Arrest summaries are not a count of arrest charges. 1 arrest = 1 body. Warrant Service summary considers 1 count for each service attempt and 1 count for each outstanding warrant served. Vehicle Stop summary sources MNPD's Vehicle Stop (Form 252) Database. Vehicle stop totals count all reports electronically entered via AFR. Hardcopy reports not entered into ARMS will affect accuracy of totals.

South Precinct Incident Report Summary

METROPOLITAN POLICE DEPARTMENT
of Nashville and Davidson County

Two Week, Eight Week, Sixteen Week, YTD, and 24 Month Analyses

Aggregated by precinct (incident location). Based on date when each incident was reported.

		Homicide	Rape	Commercial Robbery	Street Robbery	Total Robbery	Aggravated Assault	Commercial Burglary	Residential Burglary	Total Burglary	Larceny	Auto Theft	Violent Offenses	Property Offenses	Part I Offenses
Two Week	Prior Week	0	3	1	4	5	22	6	3	9	79	11	30	99	129
	Last Week	2	1	0	0	0	18	2	7	9	89	15	21	113	134
	% Change	-	-66.7%	-100.0%	-100.0%	-100.0%	-18.2%	-66.7%	133.3%	0.0%	12.7%	36.4%	-30.0%	14.1%	3.9%
Eight Week	Prior 4 Weeks	0	5	3	21	24	85	30	27	57	290	55	114	402	516
	Last 4 Weeks	2	8	2	14	16	94	13	17	30	318	50	120	398	518
	% Change	-	60.0%	-33.3%	-33.3%	-33.3%	10.6%	-56.7%	-37.0%	-47.4%	9.7%	-9.1%	5.3%	-1.0%	0.4%
Sixteen Week	Prior 8 Weeks	3	12	13	47	60	171	59	47	106	648	105	246	859	1,105
	Last 8 Weeks	2	13	5	35	40	179	43	44	87	608	105	234	800	1,034
	% Change	-33.3%	8.3%	-61.5%	-25.5%	-33.3%	4.7%	-27.1%	-6.4%	-17.9%	-6.2%	0.0%	-4.9%	-6.9%	-6.4%
YTD 2019	2019 YTD	3	44	32	189	221	403	103	254	357	1,484	267	671	2,108	2,779
	2020 YTD	11	47	31	148	179	444	158	152	310	1,882	295	681	2,487	3,168
	% Change	266.7%	6.8%	-3.1%	-21.7%	-19.0%	10.2%	53.4%	-40.2%	-13.2%	26.8%	10.5%	1.5%	18.0%	14.0%
Rolling 24 Month	Prior 52 Weeks	14	101	72	476	548	977	260	523	783	3,437	617	1,640	4,837	6,477
	Last 52 Weeks	21	108	64	423	487	1,005	287	385	672	4,011	585	1,621	5,268	6,889
	% Change	50.0%	6.9%	-11.1%	-11.1%	-11.1%	2.9%	10.4%	-26.4%	-14.2%	16.7%	-5.2%	-1.2%	8.9%	6.4%
YTD 2018	2018 YTD	12	52	15	194	209	421	76	205	281	1,389	267	694	1,937	2,631
	2020 YTD	11	47	31	148	179	444	158	152	310	1,882	295	681	2,487	3,168
	% Change	-8.3%	-9.6%	106.7%	-23.7%	-14.4%	5.5%	107.9%	-25.9%	10.3%	35.5%	10.5%	-1.9%	28.4%	20.4%
YTD 2017	2017 YTD	7	34	29	177	206	437	83	269	352	1,324	276	684	1,952	2,636
	2020 YTD	11	47	31	148	179	444	158	152	310	1,882	295	681	2,487	3,168
	% Change	57.1%	38.2%	6.9%	-16.4%	-13.1%	1.6%	90.4%	-43.5%	-11.9%	42.1%	6.9%	-0.4%	27.4%	20.2%
YTD 2016	2016 YTD	10	49	28	173	201	423	55	483	538	1,464	157	683	2,159	2,842
	2020 YTD	11	47	31	148	179	444	158	152	310	1,882	295	681	2,487	3,168
	% Change	10.0%	-4.1%	10.7%	-14.5%	-10.9%	5.0%	187.3%	-68.5%	-42.4%	28.6%	87.9%	-0.3%	15.2%	11.5%
YTD 2015	2015 YTD	5	44	18	131	149	350	82	455	537	1,393	101	548	2,031	2,579
	2020 YTD	11	47	31	148	179	444	158	152	310	1,882	295	681	2,487	3,168
	% Change	120.0%	6.8%	72.2%	13.0%	20.1%	26.9%	92.7%	-66.6%	-42.3%	35.1%	192.1%	24.3%	22.5%	22.8%

Information summarized for CompStat week ending 06/13/2020.

Sourced from MNPD ARMS on 6/17/2020 7:32:59 AM. The figures above were sourced from incident reports using Uniform Crime Reporting definitions and reporting guidelines, based on the date when the crime was reported. This report is intended to be a management and planning tool and does not reflect the official UCR counts for the department. Incidents where a location is unknown or unspecified are included in the countywide totals.

South Precinct Efficiency Report Summary

METROPOLITAN POLICE DEPARTMENT
of Nashville and Davidson County

Two Week, Eight Week, Sixteen Week, YTD, and 24 Month Analyses

Aggregated by component of arresting officer / officer making stop.

		Adults Only				Adults and Juveniles						
		Felony Arrests	Misdemeanor Arrests	Citation Arrests	Total Arrests	Part I Arrests	Weapons Law Violation Arrests	Drug-Related Arrests	DUI Arrests	Warrant Service Attempts	Warrants Served	Vehicle Stops
Two Week	Prior Week	15	27	20	62	15	0	3	9	21	25	60
	Last Week	12	18	22	52	13	4	2	5	31	23	39
	% Change	-20.0%	-33.3%	10.0%	-16.1%	-13.3%	-	-33.3%	-44.4%	47.6%	-8.0%	-35.0%
Eight Week	Prior 4 Weeks	50	84	144	278	72	8	18	32	17	82	350
	Last 4 Weeks	69	97	138	304	77	9	26	37	86	98	330
	% Change	38.0%	15.5%	-4.2%	9.4%	6.9%	12.5%	44.4%	15.6%	405.9%	19.5%	-5.7%
Sixteen Week	Prior 8 Weeks	134	230	323	687	150	22	83	49	204	236	1,190
	Last 8 Weeks	119	181	282	582	149	17	44	69	103	180	680
	% Change	-11.2%	-21.3%	-12.7%	-15.3%	-0.7%	-22.7%	-47.0%	40.8%	-49.5%	-23.7%	-42.9%
YTD	2019 YTD	330	741	1,159	2,230	345	32	369	104	555	773	3,956
	2020 YTD	393	716	1,030	2,139	469	54	231	165	657	744	3,959
	% Change	19.1%	-3.4%	-11.1%	-4.1%	35.9%	68.8%	-37.4%	58.7%	18.4%	-3.8%	0.1%
Rolling 24 Month	Prior 52 Weeks	731	1,849	3,104	5,684	793	92	930	211	1,852	1,969	13,821
	Last 52 Weeks	803	1,530	2,282	4,615	910	107	579	295	1,468	1,758	8,447
	% Change	9.8%	-17.3%	-26.5%	-18.8%	14.8%	16.3%	-37.7%	39.8%	-20.7%	-10.7%	-38.9%
YTD 2018	2018 YTD	360	856	1,886	3,102	412	45	539	99	1,093	955	12,475
	2020 YTD	393	716	1,030	2,139	469	54	231	165	657	744	3,959
	% Change	9.2%	-16.4%	-45.4%	-31.0%	13.8%	20.0%	-57.1%	66.7%	-39.9%	-22.1%	-68.3%
YTD 2017	2017 YTD	392	937	1,874	3,203	410	42	531	134	1,367	900	16,941
	2020 YTD	393	716	1,030	2,139	469	54	231	165	657	744	3,959
	% Change	0.3%	-23.6%	-45.0%	-33.2%	14.4%	28.6%	-56.5%	23.1%	-51.9%	-17.3%	-76.6%
YTD 2016	2016 YTD	450	1,183	2,273	3,906	563	42	593	146	1,765	1,087	23,108
	2020 YTD	393	716	1,030	2,139	469	54	231	165	657	744	3,959
	% Change	-12.7%	-39.5%	-54.7%	-45.2%	-16.7%	28.6%	-61.0%	13.0%	-62.8%	-31.6%	-82.9%
YTD 2015	2015 YTD	392	1,053	1,919	3,364	458	45	399	92	2,733	962	24,419
	2020 YTD	393	716	1,030	2,139	469	54	231	165	657	744	3,959
	% Change	0.3%	-32.0%	-46.3%	-36.4%	2.4%	20.0%	-42.1%	79.3%	-76.0%	-22.7%	-83.8%

Information summarized for CompStat week ending 06/13/2020.

Sourced from MNPD ARMS on 6/17/2020 7:32:59 AM. Arrest summaries are not a count of arrest charges. 1 arrest = 1 body. Warrant Service summary considers 1 count for each service attempt and 1 count for each outstanding warrant served. Vehicle Stop summary sources MNPD's Vehicle Stop (Form 252) Database. Vehicle stop totals count all reports electronically entered via AFR. Hardcopy reports not entered into ARMS will affect accuracy of totals.

Central Precinct Incident Report Summary

METROPOLITAN POLICE DEPARTMENT
of Nashville and Davidson County

Two Week, Eight Week, Sixteen Week, YTD, and 24 Month Analyses

Aggregated by precinct (incident location). Based on date when each incident was reported.

		Homicide	Rape	Commercial Robbery	Street Robbery	Total Robbery	Aggravated Assault	Commercial Burglary	Residential Burglary	Total Burglary	Larceny	Auto Theft	Violent Offenses	Property Offenses	Part I Offenses
Two Week	Prior Week	0	1	0	2	2	6	6	0	6	14	2	9	22	31
	Last Week	0	0	0	1	1	4	1	0	1	17	1	5	19	24
	% Change	-	-100.0%	-	-50.0%	-50.0%	-33.3%	-83.3%	-	-83.3%	21.4%	-50.0%	-44.4%	-13.6%	-22.6%
Eight Week	Prior 4 Weeks	0	0	0	3	3	22	6	1	7	44	3	25	54	79
	Last 4 Weeks	0	3	0	6	6	36	11	1	12	71	6	45	89	134
	% Change	-	-	-	100.0%	100.0%	63.6%	83.3%	0.0%	71.4%	61.4%	100.0%	80.0%	64.8%	69.6%
Sixteen Week	Prior 8 Weeks	0	3	0	20	20	34	20	2	22	184	14	57	220	277
	Last 8 Weeks	0	3	0	9	9	58	17	2	19	115	9	70	143	213
	% Change	-	0.0%	-	-55.0%	-55.0%	70.6%	-15.0%	0.0%	-13.6%	-37.5%	-35.7%	22.8%	-35.0%	-23.1%
YTD 2019	2019 YTD	1	16	1	45	46	110	33	17	50	769	47	173	866	1,039
	2020 YTD	0	8	0	48	48	122	45	8	53	504	36	178	593	771
	% Change	-100.0%	-50.0%	-100.0%	6.7%	4.3%	10.9%	36.4%	-52.9%	6.0%	-34.5%	-23.4%	2.9%	-31.5%	-25.8%
Rolling 24 Month	Prior 52 Weeks	1	38	4	110	114	280	69	40	109	1,706	151	433	1,966	2,399
	Last 52 Weeks	3	37	4	144	148	323	94	19	113	1,655	119	511	1,887	2,398
	% Change	200.0%	-2.6%	0.0%	30.9%	29.8%	15.4%	36.2%	-52.5%	3.7%	-3.0%	-21.2%	18.0%	-4.0%	0.0%
YTD 2018	2018 YTD	0	14	1	35	36	81	17	6	23	512	55	131	590	721
	2020 YTD	0	8	0	48	48	122	45	8	53	504	36	178	593	771
	% Change	-	-42.9%	-100.0%	37.1%	33.3%	50.6%	164.7%	33.3%	130.4%	-1.6%	-34.5%	35.9%	0.5%	6.9%
YTD 2017	2017 YTD	1	20	3	56	59	118	23	5	28	506	63	198	597	795
	2020 YTD	0	8	0	48	48	122	45	8	53	504	36	178	593	771
	% Change	-100.0%	-60.0%	-100.0%	-14.3%	-18.6%	3.4%	95.7%	60.0%	89.3%	-0.4%	-42.9%	-10.1%	-0.7%	-3.0%
YTD 2016	2016 YTD	0	25	1	47	48	79	11	8	19	406	28	152	453	605
	2020 YTD	0	8	0	48	48	122	45	8	53	504	36	178	593	771
	% Change	-	-68.0%	-100.0%	2.1%	0.0%	54.4%	309.1%	0.0%	178.9%	24.1%	28.6%	17.1%	30.9%	27.4%
YTD 2015	2015 YTD	0	26	0	35	35	73	21	6	27	390	17	134	434	568
	2020 YTD	0	8	0	48	48	122	45	8	53	504	36	178	593	771
	% Change	-	-69.2%	-	37.1%	37.1%	67.1%	114.3%	33.3%	96.3%	29.2%	111.8%	32.8%	36.6%	35.7%

Information summarized for CompStat week ending 06/13/2020.

Sourced from MNPD ARMS on 6/17/2020 7:32:59 AM. The figures above were sourced from incident reports using Uniform Crime Reporting definitions and reporting guidelines, based on the date when the crime was reported. This report is intended to be a management and planning tool and does not reflect the official UCR counts for the department. Incidents where a location is unknown or unspecified are included in the countywide totals.

Central Precinct Efficiency Report Summary

METROPOLITAN POLICE DEPARTMENT
of Nashville and Davidson County

Two Week, Eight Week, Sixteen Week, YTD, and 24 Month Analyses

Aggregated by component of arresting officer / officer making stop.

		Adults Only				Adults and Juveniles						
		Felony Arrests	Misdemeanor Arrests	Citation Arrests	Total Arrests	Part I Arrests	Weapons Law Violation Arrests	Drug-Related Arrests	DUI Arrests	Warrant Service Attempts	Warrants Served	Vehicle Stops
Two Week	Prior Week	4	24	9	37	6	1	3	0	0	3	11
	Last Week	4	12	6	22	4	0	1	0	0	5	7
	% Change	0.0%	-50.0%	-33.3%	-40.5%	-33.3%	-100.0%	-66.7%	-	-	66.7%	-36.4%
Eight Week	Prior 4 Weeks	27	34	67	128	33	1	27	4	49	62	77
	Last 4 Weeks	25	76	50	151	29	3	12	0	9	27	64
	% Change	-7.4%	123.5%	-25.4%	18.0%	-12.1%	200.0%	-55.6%	-100.0%	-81.6%	-56.5%	-16.9%
Sixteen Week	Prior 8 Weeks	65	203	126	394	70	11	46	11	68	113	458
	Last 8 Weeks	52	110	117	279	62	4	39	4	58	89	141
	% Change	-20.0%	-45.8%	-7.1%	-29.2%	-11.4%	-63.6%	-15.2%	-63.6%	-14.7%	-21.2%	-69.2%
YTD	2019 YTD	256	1,089	657	2,002	197	16	213	60	851	794	2,375
	2020 YTD	195	630	392	1,217	201	27	144	26	249	395	1,466
	% Change	-23.8%	-42.1%	-40.3%	-39.2%	2.0%	68.8%	-32.4%	-56.7%	-70.7%	-50.3%	-38.3%
Rolling 24 Month	Prior 52 Weeks	591	2,763	2,140	5,494	472	32	501	101	2,429	1,892	9,830
	Last 52 Weeks	497	1,963	1,059	3,519	479	48	384	79	879	1,276	4,467
	% Change	-15.9%	-29.0%	-50.5%	-35.9%	1.5%	50.0%	-23.4%	-21.8%	-63.8%	-32.6%	-54.6%
YTD 2018	2018 YTD	223	1,518	1,535	3,276	204	18	306	28	1,952	820	9,097
	2020 YTD	195	630	392	1,217	201	27	144	26	249	395	1,466
	% Change	-12.6%	-58.5%	-74.5%	-62.9%	-1.5%	50.0%	-52.9%	-7.1%	-87.2%	-51.8%	-83.9%
YTD 2017	2017 YTD	244	1,745	2,043	4,032	200	25	482	26	1,551	831	10,011
	2020 YTD	195	630	392	1,217	201	27	144	26	249	395	1,466
	% Change	-20.1%	-63.9%	-80.8%	-69.8%	0.5%	8.0%	-70.1%	0.0%	-83.9%	-52.5%	-85.4%
YTD 2016	2016 YTD	277	1,829	1,936	4,042	212	12	452	52	1,426	823	12,267
	2020 YTD	195	630	392	1,217	201	27	144	26	249	395	1,466
	% Change	-29.6%	-65.6%	-79.8%	-69.9%	-5.2%	125.0%	-68.1%	-50.0%	-82.5%	-52.0%	-88.0%
YTD 2015	2015 YTD	316	1,955	2,287	4,558	187	25	447	102	2,640	947	19,061
	2020 YTD	195	630	392	1,217	201	27	144	26	249	395	1,466
	% Change	-38.3%	-67.8%	-82.9%	-73.3%	7.5%	8.0%	-67.8%	-74.5%	-90.6%	-58.3%	-92.3%

Information summarized for CompStat week ending 06/13/2020.

Sourced from MNPD ARMS on 6/17/2020 7:32:59 AM. Arrest summaries are not a count of arrest charges. 1 arrest = 1 body. Warrant Service summary considers 1 count for each service attempt and 1 count for each outstanding warrant served. Vehicle Stop summary sources MNPD's Vehicle Stop (Form 252) Database. Vehicle stop totals count all reports electronically entered via AFR. Hardcopy reports not entered into ARMS will affect accuracy of totals.

Hermitage Precinct Incident Report Summary

METROPOLITAN POLICE DEPARTMENT
of Nashville and Davidson County

Two Week, Eight Week, Sixteen Week, YTD, and 24 Month Analyses

Aggregated by precinct (incident location). Based on date when each incident was reported.

		Homicide	Rape	Commercial Robbery	Street Robbery	Total Robbery	Aggravated Assault	Commercial Burglary	Residential Burglary	Total Burglary	Larceny	Auto Theft	Violent Offenses	Property Offenses	Part I Offenses
Two Week	Prior Week	0	2	1	4	5	26	2	6	8	62	12	33	82	115
	Last Week	0	4	0	3	3	22	3	6	9	79	14	29	102	131
	% Change	-	100.0%	-100.0%	-25.0%	-40.0%	-15.4%	50.0%	0.0%	12.5%	27.4%	16.7%	-12.1%	24.4%	13.9%
Eight Week	Prior 4 Weeks	0	6	1	11	12	88	16	20	36	218	32	106	286	392
	Last 4 Weeks	0	8	2	17	19	113	9	24	33	295	42	140	370	510
	% Change	-	33.3%	100.0%	54.5%	58.3%	28.4%	-43.8%	20.0%	-8.3%	35.3%	31.3%	32.1%	29.4%	30.1%
Sixteen Week	Prior 8 Weeks	2	7	11	28	39	135	40	42	82	487	63	183	632	815
	Last 8 Weeks	0	14	3	28	31	201	25	44	69	513	74	246	656	902
	% Change	-100.0%	100.0%	-72.7%	0.0%	-20.5%	48.9%	-37.5%	4.8%	-15.9%	5.3%	17.5%	34.4%	3.8%	10.7%
YTD 2019	2019 YTD	4	43	35	139	174	328	69	187	256	1,693	222	549	2,171	2,720
	2020 YTD	6	38	22	94	116	468	86	138	224	1,608	228	628	2,060	2,688
	% Change	50.0%	-11.6%	-37.1%	-32.4%	-33.3%	42.7%	24.6%	-26.2%	-12.5%	-5.0%	2.7%	14.4%	-5.1%	-1.2%
Rolling 24 Month	Prior 52 Weeks	13	111	74	341	415	761	183	426	609	3,770	529	1,300	4,908	6,208
	Last 52 Weeks	14	96	50	253	303	963	164	331	495	3,878	488	1,376	4,861	6,237
	% Change	7.7%	-13.5%	-32.4%	-25.8%	-27.0%	26.5%	-10.4%	-22.3%	-18.7%	2.9%	-7.8%	5.8%	-1.0%	0.5%
YTD 2018	2018 YTD	3	65	26	159	185	370	58	206	264	1,495	272	623	2,031	2,654
	2020 YTD	6	38	22	94	116	468	86	138	224	1,608	228	628	2,060	2,688
	% Change	100.0%	-41.5%	-15.4%	-40.9%	-37.3%	26.5%	48.3%	-33.0%	-15.2%	7.6%	-16.2%	0.8%	1.4%	1.3%
YTD 2017	2017 YTD	6	67	34	168	202	395	67	238	305	1,488	233	670	2,026	2,696
	2020 YTD	6	38	22	94	116	468	86	138	224	1,608	228	628	2,060	2,688
	% Change	0.0%	-43.3%	-35.3%	-44.0%	-42.6%	18.5%	28.4%	-42.0%	-26.6%	8.1%	-2.1%	-6.3%	1.7%	-0.3%
YTD 2016	2016 YTD	5	47	39	108	147	428	66	301	367	1,610	104	627	2,081	2,708
	2020 YTD	6	38	22	94	116	468	86	138	224	1,608	228	628	2,060	2,688
	% Change	20.0%	-19.1%	-43.6%	-13.0%	-21.1%	9.3%	30.3%	-54.2%	-39.0%	-0.1%	119.2%	0.2%	-1.0%	-0.7%
YTD 2015	2015 YTD	1	52	16	126	142	313	53	282	335	1,428	100	508	1,863	2,371
	2020 YTD	6	38	22	94	116	468	86	138	224	1,608	228	628	2,060	2,688
	% Change	500.0%	-26.9%	37.5%	-25.4%	-18.3%	49.5%	62.3%	-51.1%	-33.1%	12.6%	128.0%	23.6%	10.6%	13.4%

Information summarized for CompStat week ending 06/13/2020.

Sourced from MNPD ARMS on 6/17/2020 7:32:59 AM. The figures above were sourced from incident reports using Uniform Crime Reporting definitions and reporting guidelines, based on the date when the crime was reported. This report is intended to be a management and planning tool and does not reflect the official UCR counts for the department. Incidents where a location is unknown or unspecified are included in the countywide totals.

Hermitage Precinct Efficiency Report Summary

METROPOLITAN POLICE DEPARTMENT
of Nashville and Davidson County

Two Week, Eight Week, Sixteen Week, YTD, and 24 Month Analyses

Aggregated by component of arresting officer / officer making stop.

		Adults Only				Adults and Juveniles						
		Felony Arrests	Misdemeanor Arrests	Citation Arrests	Total Arrests	Part I Arrests	Weapons Law Violation Arrests	Drug-Related Arrests	DUI Arrests	Warrant Service Attempts	Warrants Served	Vehicle Stops
Two Week	Prior Week	11	18	17	46	14	0	1	3	10	21	23
	Last Week	10	16	17	43	9	2	3	7	25	14	52
	% Change	-9.1%	-11.1%	0.0%	-6.5%	-35.7%	-	200.0%	133.3%	150.0%	-33.3%	126.1%
Eight Week	Prior 4 Weeks	56	65	80	201	54	0	18	20	35	64	309
	Last 4 Weeks	49	73	84	206	55	6	18	23	72	74	268
	% Change	-12.5%	12.3%	5.0%	2.5%	1.9%	-	0.0%	15.0%	105.7%	15.6%	-13.3%
Sixteen Week	Prior 8 Weeks	104	154	143	401	102	12	29	25	139	179	387
	Last 8 Weeks	105	138	164	407	109	6	36	43	107	138	577
	% Change	1.0%	-10.4%	14.7%	1.5%	6.9%	-50.0%	24.1%	72.0%	-23.0%	-22.9%	49.1%
YTD	2019 YTD	290	684	584	1,558	290	24	164	58	664	837	2,901
	2020 YTD	318	489	452	1,259	342	29	106	107	428	622	1,480
	% Change	9.7%	-28.5%	-22.6%	-19.2%	17.9%	20.8%	-35.4%	84.5%	-35.5%	-25.7%	-49.0%
Rolling 24 Month	Prior 52 Weeks	757	1,925	2,102	4,784	775	72	589	161	2,576	2,374	14,689
	Last 52 Weeks	660	1,272	1,050	2,982	716	58	277	208	1,084	1,656	4,145
	% Change	-12.8%	-33.9%	-50.0%	-37.7%	-7.6%	-19.4%	-53.0%	29.2%	-57.9%	-30.2%	-71.8%
YTD 2018	2018 YTD	471	1,210	1,767	3,448	510	51	531	86	2,260	1,393	16,835
	2020 YTD	318	489	452	1,259	342	29	106	107	428	622	1,480
	% Change	-32.5%	-59.6%	-74.4%	-63.5%	-32.9%	-43.1%	-80.0%	24.4%	-81.1%	-55.3%	-91.2%
YTD 2017	2017 YTD	520	1,186	2,027	3,733	516	48	660	98	2,677	1,505	16,116
	2020 YTD	318	489	452	1,259	342	29	106	107	428	622	1,480
	% Change	-38.8%	-58.8%	-77.7%	-66.3%	-33.7%	-39.6%	-83.9%	9.2%	-84.0%	-58.7%	-90.8%
YTD 2016	2016 YTD	600	1,292	2,724	4,616	580	48	944	116	3,794	1,538	23,358
	2020 YTD	318	489	452	1,259	342	29	106	107	428	622	1,480
	% Change	-47.0%	-62.2%	-83.4%	-72.7%	-41.0%	-39.6%	-88.8%	-7.8%	-88.7%	-59.6%	-93.7%
YTD 2015	2015 YTD	532	1,199	2,724	4,455	472	31	830	70	4,478	1,348	25,902
	2020 YTD	318	489	452	1,259	342	29	106	107	428	622	1,480
	% Change	-40.2%	-59.2%	-83.4%	-71.7%	-27.5%	-6.5%	-87.2%	52.9%	-90.4%	-53.9%	-94.3%

Information summarized for CompStat week ending 06/13/2020.

Sourced from MNPD ARMS on 6/17/2020 7:32:59 AM. Arrest summaries are not a count of arrest charges. 1 arrest = 1 body. Warrant Service summary considers 1 count for each service attempt and 1 count for each outstanding warrant served. Vehicle Stop summary sources MNPD's Vehicle Stop (Form 252) Database. Vehicle stop totals count all reports electronically entered via AFR. Hardcopy reports not entered into ARMS will affect accuracy of totals.

North Precinct Incident Report Summary

METROPOLITAN POLICE DEPARTMENT
of Nashville and Davidson County

Two Week, Eight Week, Sixteen Week, YTD, and 24 Month Analyses

Aggregated by precinct (incident location). Based on date when each incident was reported.

		Homicide	Rape	Commercial Robbery	Street Robbery	Total Robbery	Aggravated Assault	Commercial Burglary	Residential Burglary	Total Burglary	Larceny	Auto Theft	Violent Offenses	Property Offenses	Part I Offenses
Two Week	Prior Week	0	2	0	1	1	29	2	5	7	27	8	32	42	74
	Last Week	0	0	1	1	2	35	4	8	12	29	6	37	47	84
	% Change	-	-100.0%	-	0.0%	100.0%	20.7%	100.0%	60.0%	71.4%	7.4%	-25.0%	15.6%	11.9%	13.5%
Eight Week	Prior 4 Weeks	4	5	2	17	19	70	10	26	36	173	20	98	229	327
	Last 4 Weeks	0	3	1	13	14	113	10	22	32	134	27	130	193	323
	% Change	-100.0%	-40.0%	-50.0%	-23.5%	-26.3%	61.4%	0.0%	-15.4%	-11.1%	-22.5%	35.0%	32.7%	-15.7%	-1.2%
Sixteen Week	Prior 8 Weeks	7	4	0	21	21	144	16	63	79	307	60	176	446	622
	Last 8 Weeks	4	8	3	30	33	183	20	48	68	307	47	228	422	650
	% Change	-42.9%	100.0%	-	42.9%	57.1%	27.1%	25.0%	-23.8%	-13.9%	0.0%	-21.7%	29.5%	-5.4%	4.5%
YTD 2019	2019 YTD	6	34	10	99	109	462	38	177	215	969	186	611	1,370	1,981
	2020 YTD	14	30	5	98	103	445	47	172	219	906	169	592	1,294	1,886
	% Change	133.3%	-11.8%	-50.0%	-1.0%	-5.5%	-3.7%	23.7%	-2.8%	1.9%	-6.5%	-9.1%	-3.1%	-5.5%	-4.8%
Rolling 24 Month	Prior 52 Weeks	18	96	30	249	279	1,056	100	397	497	2,365	479	1,449	3,341	4,790
	Last 52 Weeks	35	80	21	261	282	936	135	374	509	2,129	378	1,333	3,016	4,349
	% Change	94.4%	-16.7%	-30.0%	4.8%	1.1%	-11.4%	35.0%	-5.8%	2.4%	-10.0%	-21.1%	-8.0%	-9.7%	-9.2%
YTD 2018	2018 YTD	8	42	12	109	121	469	40	141	181	978	225	640	1,384	2,024
	2020 YTD	14	30	5	98	103	445	47	172	219	906	169	592	1,294	1,886
	% Change	75.0%	-28.6%	-58.3%	-10.1%	-14.9%	-5.1%	17.5%	22.0%	21.0%	-7.4%	-24.9%	-7.5%	-6.5%	-6.8%
YTD 2017	2017 YTD	8	27	26	135	161	440	71	199	270	881	157	636	1,308	1,944
	2020 YTD	14	30	5	98	103	445	47	172	219	906	169	592	1,294	1,886
	% Change	75.0%	11.1%	-80.8%	-27.4%	-36.0%	1.1%	-33.8%	-13.6%	-18.9%	2.8%	7.6%	-6.9%	-1.1%	-3.0%
YTD 2016	2016 YTD	7	34	10	111	121	416	49	204	253	823	103	578	1,179	1,757
	2020 YTD	14	30	5	98	103	445	47	172	219	906	169	592	1,294	1,886
	% Change	100.0%	-11.8%	-50.0%	-11.7%	-14.9%	7.0%	-4.1%	-15.7%	-13.4%	10.1%	64.1%	2.4%	9.8%	7.3%
YTD 2015	2015 YTD	11	35	9	112	121	438	41	221	262	675	97	605	1,034	1,639
	2020 YTD	14	30	5	98	103	445	47	172	219	906	169	592	1,294	1,886
	% Change	27.3%	-14.3%	-44.4%	-12.5%	-14.9%	1.6%	14.6%	-22.2%	-16.4%	34.2%	74.2%	-2.1%	25.1%	15.1%

Information summarized for CompStat week ending 06/13/2020.

Sourced from MNPD ARMS on 6/17/2020 7:32:59 AM. The figures above were sourced from incident reports using Uniform Crime Reporting definitions and reporting guidelines, based on the date when the crime was reported. This report is intended to be a management and planning tool and does not reflect the official UCR counts for the department. Incidents where a location is unknown or unspecified are included in the countywide totals.

North Precinct Efficiency Report Summary

METROPOLITAN POLICE DEPARTMENT
of Nashville and Davidson County

Two Week, Eight Week, Sixteen Week, YTD, and 24 Month Analyses

Aggregated by component of arresting officer / officer making stop.

		Adults Only				Adults and Juveniles						
		Felony Arrests	Misdemeanor Arrests	Citation Arrests	Total Arrests	Part I Arrests	Weapons Law Violation Arrests	Drug-Related Arrests	DUI Arrests	Warrant Service Attempts	Warrants Served	Vehicle Stops
Two Week	Prior Week	15	12	3	30	9	0	2	2	1	28	5
	Last Week	4	8	8	20	3	1	2	0	6	9	7
	% Change	-73.3%	-33.3%	166.7%	-33.3%	-66.7%	-	0.0%	-100.0%	500.0%	-67.9%	40.0%
Eight Week	Prior 4 Weeks	65	71	120	256	47	14	74	7	111	115	225
	Last 4 Weeks	59	58	51	168	31	11	23	7	58	115	67
	% Change	-9.2%	-18.3%	-57.5%	-34.4%	-34.0%	-21.4%	-68.9%	0.0%	-47.7%	0.0%	-70.2%
Sixteen Week	Prior 8 Weeks	124	158	219	501	102	19	117	19	182	209	483
	Last 8 Weeks	124	129	171	424	78	25	97	14	169	230	292
	% Change	0.0%	-18.4%	-21.9%	-15.4%	-23.5%	31.6%	-17.1%	-26.3%	-7.1%	10.0%	-39.5%
YTD	2019 YTD	326	678	418	1,422	321	21	174	27	736	868	1,224
	2020 YTD	371	499	594	1,464	284	63	326	43	552	683	1,630
	% Change	13.8%	-26.4%	42.1%	3.0%	-11.5%	200.0%	87.4%	59.3%	-25.0%	-21.3%	33.2%
Rolling 24 Month	Prior 52 Weeks	744	1,576	1,302	3,622	722	78	540	48	2,384	2,119	7,007
	Last 52 Weeks	796	1,333	1,166	3,295	660	95	630	72	1,494	1,852	3,543
	% Change	7.0%	-15.4%	-10.4%	-9.0%	-8.6%	21.8%	16.7%	50.0%	-37.3%	-12.6%	-49.4%
YTD 2018	2018 YTD	481	947	1,388	2,816	412	59	571	23	2,436	1,212	7,801
	2020 YTD	371	499	594	1,464	284	63	326	43	552	683	1,630
	% Change	-22.9%	-47.3%	-57.2%	-48.0%	-31.1%	6.8%	-42.9%	87.0%	-77.3%	-43.6%	-79.1%
YTD 2017	2017 YTD	474	1,083	1,651	3,208	423	61	682	25	2,947	1,431	8,417
	2020 YTD	371	499	594	1,464	284	63	326	43	552	683	1,630
	% Change	-21.7%	-53.9%	-64.0%	-54.4%	-32.9%	3.3%	-52.2%	72.0%	-81.3%	-52.3%	-80.6%
YTD 2016	2016 YTD	598	1,204	1,740	3,542	448	61	783	60	3,357	1,361	10,977
	2020 YTD	371	499	594	1,464	284	63	326	43	552	683	1,630
	% Change	-38.0%	-58.6%	-65.9%	-58.7%	-36.6%	3.3%	-58.4%	-28.3%	-83.6%	-49.8%	-85.2%
YTD 2015	2015 YTD	518	1,019	1,664	3,201	344	58	669	42	4,008	1,095	13,856
	2020 YTD	371	499	594	1,464	284	63	326	43	552	683	1,630
	% Change	-28.4%	-51.0%	-64.3%	-54.3%	-17.4%	8.6%	-51.3%	2.4%	-86.2%	-37.6%	-88.2%

Information summarized for CompStat week ending 06/13/2020.

Sourced from MNPD ARMS on 6/17/2020 7:32:59 AM. Arrest summaries are not a count of arrest charges. 1 arrest = 1 body. Warrant Service summary considers 1 count for each service attempt and 1 count for each outstanding warrant served. Vehicle Stop summary sources MNPD's Vehicle Stop (Form 252) Database. Vehicle stop totals count all reports electronically entered via AFR. Hardcopy reports not entered into ARMS will affect accuracy of totals.

Madison Precinct Incident Report Summary

METROPOLITAN POLICE DEPARTMENT
of Nashville and Davidson County

Two Week, Eight Week, Sixteen Week, YTD, and 24 Month Analyses

Aggregated by precinct (incident location). Based on date when each incident was reported.

		Homicide	Rape	Commercial Robbery	Street Robbery	Total Robbery	Aggravated Assault	Commercial Burglary	Residential Burglary	Total Burglary	Larceny	Auto Theft	Violent Offenses	Property Offenses	Part I Offenses
Two Week	Prior Week	1	0	0	0	0	5	3	6	9	37	7	6	53	59
	Last Week	0	0	0	1	1	19	0	8	8	32	4	20	44	64
	% Change	-100.0%	-	-	-	-	280.0%	-100.0%	33.3%	-11.1%	-13.5%	-42.9%	233.3%	-17.0%	8.5%
Eight Week	Prior 4 Weeks	0	2	1	19	20	70	6	17	23	169	14	92	206	298
	Last 4 Weeks	1	2	1	8	9	50	11	32	43	179	20	62	242	304
	% Change	-	0.0%	0.0%	-57.9%	-55.0%	-28.6%	83.3%	88.2%	87.0%	5.9%	42.9%	-32.6%	17.5%	2.0%
Sixteen Week	Prior 8 Weeks	2	8	2	19	21	107	14	37	51	313	39	138	403	541
	Last 8 Weeks	1	4	2	27	29	120	17	49	66	348	34	154	448	602
	% Change	-50.0%	-50.0%	0.0%	42.1%	38.1%	12.1%	21.4%	32.4%	29.4%	11.2%	-12.8%	11.6%	11.2%	11.3%
YTD 2019	2019 YTD	3	20	14	58	72	233	40	126	166	872	136	328	1,174	1,502
	2020 YTD	3	20	10	68	78	296	44	141	185	977	125	397	1,287	1,684
	% Change	0.0%	0.0%	-28.6%	17.2%	8.3%	27.0%	10.0%	11.9%	11.4%	12.0%	-8.1%	21.0%	9.6%	12.1%
Rolling 24 Month	Prior 52 Weeks	7	45	29	145	174	537	102	279	381	2,054	297	763	2,732	3,495
	Last 52 Weeks	7	43	24	157	181	633	80	300	380	2,248	267	864	2,895	3,759
	% Change	0.0%	-4.4%	-17.2%	8.3%	4.0%	17.9%	-21.6%	7.5%	-0.3%	9.4%	-10.1%	13.2%	6.0%	7.6%
YTD 2018	2018 YTD	3	21	15	59	74	293	30	105	135	1,060	126	391	1,321	1,712
	2020 YTD	3	20	10	68	78	296	44	141	185	977	125	397	1,287	1,684
	% Change	0.0%	-4.8%	-33.3%	15.3%	5.4%	1.0%	46.7%	34.3%	37.0%	-7.8%	-0.8%	1.5%	-2.6%	-1.6%
YTD 2017	2017 YTD	3	21	14	79	93	252	46	162	208	1,067	125	369	1,400	1,769
	2020 YTD	3	20	10	68	78	296	44	141	185	977	125	397	1,287	1,684
	% Change	0.0%	-4.8%	-28.6%	-13.9%	-16.1%	17.5%	-4.3%	-13.0%	-11.1%	-8.4%	0.0%	7.6%	-8.1%	-4.8%
YTD 2016	2016 YTD	4	36	16	62	78	244	34	227	261	985	47	362	1,293	1,655
	2020 YTD	3	20	10	68	78	296	44	141	185	977	125	397	1,287	1,684
	% Change	-25.0%	-44.4%	-37.5%	9.7%	0.0%	21.3%	29.4%	-37.9%	-29.1%	-0.8%	166.0%	9.7%	-0.5%	1.8%
YTD 2015	2015 YTD	2	19	16	61	77	271	25	225	250	938	94	369	1,282	1,651
	2020 YTD	3	20	10	68	78	296	44	141	185	977	125	397	1,287	1,684
	% Change	50.0%	5.3%	-37.5%	11.5%	1.3%	9.2%	76.0%	-37.3%	-26.0%	4.2%	33.0%	7.6%	0.4%	2.0%

Information summarized for CompStat week ending 06/13/2020.

Sourced from MNPD ARMS on 6/17/2020 7:32:59 AM. The figures above were sourced from incident reports using Uniform Crime Reporting definitions and reporting guidelines, based on the date when the crime was reported. This report is intended to be a management and planning tool and does not reflect the official UCR counts for the department. Incidents where a location is unknown or unspecified are included in the countywide totals.

Madison Precinct Efficiency Report Summary

METROPOLITAN POLICE DEPARTMENT
of Nashville and Davidson County

Two Week, Eight Week, Sixteen Week, YTD, and 24 Month Analyses

Aggregated by component of arresting officer / officer making stop.

		Adults Only				Adults and Juveniles						
		Felony Arrests	Misdemeanor Arrests	Citation Arrests	Total Arrests	Part I Arrests	Weapons Law Violation Arrests	Drug-Related Arrests	DUI Arrests	Warrant Service Attempts	Warrants Served	Vehicle Stops
Two Week	Prior Week	6	8	6	20	5	0	1	0	14	16	7
	Last Week	9	10	8	27	6	1	1	0	0	18	7
	% Change	50.0%	25.0%	33.3%	35.0%	20.0%	-	0.0%	-	-100.0%	12.5%	0.0%
Eight Week	Prior 4 Weeks	44	51	48	143	49	2	14	8	33	84	196
	Last 4 Weeks	37	53	40	130	44	3	5	5	46	73	111
	% Change	-15.9%	3.9%	-16.7%	-9.1%	-10.2%	50.0%	-64.3%	-37.5%	39.4%	-13.1%	-43.4%
Sixteen Week	Prior 8 Weeks	61	108	89	258	91	7	21	6	58	132	229
	Last 8 Weeks	81	104	88	273	93	5	19	13	79	157	307
	% Change	32.8%	-3.7%	-1.1%	5.8%	2.2%	-28.6%	-9.5%	116.7%	36.2%	18.9%	34.1%
YTD	2019 YTD	255	512	456	1,223	297	16	103	46	942	732	1,599
	2020 YTD	229	374	313	916	303	18	79	31	390	543	1,192
	% Change	-10.2%	-27.0%	-31.4%	-25.1%	2.0%	12.5%	-23.3%	-32.6%	-58.6%	-25.8%	-25.5%
Rolling 24 Month	Prior 52 Weeks	620	1,401	1,866	3,887	749	49	397	126	2,823	1,926	8,218
	Last 52 Weeks	522	973	831	2,326	691	42	208	80	966	1,299	3,255
	% Change	-15.8%	-30.5%	-55.5%	-40.2%	-7.7%	-14.3%	-47.6%	-36.5%	-65.8%	-32.6%	-60.4%
YTD 2018	2018 YTD	359	949	1,745	3,053	508	40	416	112	2,254	1,108	10,572
	2020 YTD	229	374	313	916	303	18	79	31	390	543	1,192
	% Change	-36.2%	-60.6%	-82.1%	-70.0%	-40.4%	-55.0%	-81.0%	-72.3%	-82.7%	-51.0%	-88.7%
YTD 2017	2017 YTD	355	1,042	1,530	2,927	583	46	384	121	2,230	969	7,642
	2020 YTD	229	374	313	916	303	18	79	31	390	543	1,192
	% Change	-35.5%	-64.1%	-79.5%	-68.7%	-48.0%	-60.9%	-79.4%	-74.4%	-82.5%	-44.0%	-84.4%
YTD 2016	2016 YTD	359	997	1,926	3,282	542	34	453	78	2,309	998	10,102
	2020 YTD	229	374	313	916	303	18	79	31	390	543	1,192
	% Change	-36.2%	-62.5%	-83.7%	-72.1%	-44.1%	-47.1%	-82.6%	-60.3%	-83.1%	-45.6%	-88.2%
YTD 2015	2015 YTD	399	954	2,133	3,486	659	30	468	88	2,585	1,003	12,508
	2020 YTD	229	374	313	916	303	18	79	31	390	543	1,192
	% Change	-42.6%	-60.8%	-85.3%	-73.7%	-54.0%	-40.0%	-83.1%	-64.8%	-84.9%	-45.9%	-90.5%

Information summarized for CompStat week ending 06/13/2020.

Sourced from MNPD ARMS on 6/17/2020 7:32:59 AM. Arrest summaries are not a count of arrest charges. 1 arrest = 1 body. Warrant Service summary considers 1 count for each service attempt and 1 count for each outstanding warrant served. Vehicle Stop summary sources MNPD's Vehicle Stop (Form 252) Database. Vehicle stop totals count all reports electronically entered via AFR. Hardcopy reports not entered into ARMS will affect accuracy of totals.

Midtown Hills Precinct Incident Report Summary

METROPOLITAN POLICE DEPARTMENT
of Nashville and Davidson County

Two Week, Eight Week, Sixteen Week, YTD, and 24 Month Analyses

Aggregated by precinct (incident location). Based on date when each incident was reported.

		Homicide	Rape	Commercial Robbery	Street Robbery	Total Robbery	Aggravated Assault	Commercial Burglary	Residential Burglary	Total Burglary	Larceny	Auto Theft	Violent Offenses	Property Offenses	Part I Offenses
Two Week	Prior Week	1	1	0	1	1	10	5	5	10	38	10	13	58	71
	Last Week	0	1	0	4	4	8	2	9	11	46	6	13	63	76
	% Change	-100.0%	0.0%	-	300.0%	300.0%	-20.0%	-60.0%	80.0%	10.0%	21.1%	-40.0%	0.0%	8.6%	7.0%
Eight Week	Prior 4 Weeks	0	3	0	9	9	34	16	29	45	223	24	46	292	338
	Last 4 Weeks	1	3	0	8	8	35	11	27	38	183	30	47	251	298
	% Change	-	0.0%	-	-11.1%	-11.1%	2.9%	-31.3%	-6.9%	-15.6%	-17.9%	25.0%	2.2%	-14.0%	-11.8%
Sixteen Week	Prior 8 Weeks	0	10	3	28	31	70	60	35	95	470	58	111	623	734
	Last 8 Weeks	1	6	0	17	17	69	27	56	83	406	54	93	543	636
	% Change	-	-40.0%	-100.0%	-39.3%	-45.2%	-1.4%	-55.0%	60.0%	-12.6%	-13.6%	-6.9%	-16.2%	-12.8%	-13.4%
YTD 2019	2019 YTD	1	28	11	93	104	185	85	127	212	1,148	145	318	1,505	1,823
	2020 YTD	1	26	12	66	78	195	112	123	235	1,398	165	300	1,798	2,098
	% Change	0.0%	-7.1%	9.1%	-29.0%	-25.0%	5.4%	31.8%	-3.1%	10.8%	21.8%	13.8%	-5.7%	19.5%	15.1%
Rolling 24 Month	Prior 52 Weeks	3	63	42	230	272	425	205	321	526	2,886	344	763	3,756	4,519
	Last 52 Weeks	7	50	27	171	198	459	228	272	500	3,365	366	714	4,231	4,945
	% Change	133.3%	-20.6%	-35.7%	-25.7%	-27.2%	8.0%	11.2%	-15.3%	-4.9%	16.6%	6.4%	-6.4%	12.6%	9.4%
YTD 2018	2018 YTD	3	30	7	85	92	188	85	151	236	1,188	162	313	1,586	1,899
	2020 YTD	1	26	12	66	78	195	112	123	235	1,398	165	300	1,798	2,098
	% Change	-66.7%	-13.3%	71.4%	-22.4%	-15.2%	3.7%	31.8%	-18.5%	-0.4%	17.7%	1.9%	-4.2%	13.4%	10.5%
YTD 2017	2017 YTD	3	33	12	76	88	222	102	107	209	1,071	119	346	1,399	1,745
	2020 YTD	1	26	12	66	78	195	112	123	235	1,398	165	300	1,798	2,098
	% Change	-66.7%	-21.2%	0.0%	-13.2%	-11.4%	-12.2%	9.8%	15.0%	12.4%	30.5%	38.7%	-13.3%	28.5%	20.2%
YTD 2016	2016 YTD	1	32	19	59	78	188	59	197	256	963	67	299	1,286	1,585
	2020 YTD	1	26	12	66	78	195	112	123	235	1,398	165	300	1,798	2,098
	% Change	0.0%	-18.8%	-36.8%	11.9%	0.0%	3.7%	89.8%	-37.6%	-8.2%	45.2%	146.3%	0.3%	39.8%	32.4%
YTD 2015	2015 YTD	2	30	11	40	51	180	49	154	203	959	48	263	1,210	1,473
	2020 YTD	1	26	12	66	78	195	112	123	235	1,398	165	300	1,798	2,098
	% Change	-50.0%	-13.3%	9.1%	65.0%	52.9%	8.3%	128.6%	-20.1%	15.8%	45.8%	243.8%	14.1%	48.6%	42.4%

Information summarized for CompStat week ending 06/13/2020.

Sourced from MNPD ARMS on 6/17/2020 7:32:59 AM. The figures above were sourced from incident reports using Uniform Crime Reporting definitions and reporting guidelines, based on the date when the crime was reported. This report is intended to be a management and planning tool and does not reflect the official UCR counts for the department. Incidents where a location is unknown or unspecified are included in the countywide totals.

Midtown Hills Precinct Efficiency Report Summary

METROPOLITAN POLICE DEPARTMENT
of Nashville and Davidson County

Two Week, Eight Week, Sixteen Week, YTD, and 24 Month Analyses

Aggregated by component of arresting officer / officer making stop.

		Adults Only				Adults and Juveniles						
		Felony Arrests	Misdemeanor Arrests	Citation Arrests	Total Arrests	Part I Arrests	Weapons Law Violation Arrests	Drug-Related Arrests	DUI Arrests	Warrant Service Attempts	Warrants Served	Vehicle Stops
Two Week	Prior Week	3	5	5	13	3	0	1	2	0	10	8
	Last Week	2	10	6	18	1	0	0	4	0	1	6
	% Change	-33.3%	100.0%	20.0%	38.5%	-66.7%	-	-100.0%	100.0%	-	-90.0%	-25.0%
Eight Week	Prior 4 Weeks	35	35	43	113	41	3	12	2	12	46	179
	Last 4 Weeks	17	34	36	87	18	2	7	11	13	41	65
	% Change	-51.4%	-2.9%	-16.3%	-23.0%	-56.1%	-33.3%	-41.7%	450.0%	8.3%	-10.9%	-63.7%
Sixteen Week	Prior 8 Weeks	59	101	107	267	81	2	18	14	64	131	556
	Last 8 Weeks	52	69	79	200	59	5	19	13	25	87	244
	% Change	-11.9%	-31.7%	-26.2%	-25.1%	-27.2%	150.0%	5.6%	-7.1%	-60.9%	-33.6%	-56.1%
YTD	2019 YTD	207	523	516	1,246	244	22	202	57	382	544	2,204
	2020 YTD	162	300	316	778	206	12	58	40	180	326	1,464
	% Change	-21.7%	-42.6%	-38.8%	-37.6%	-15.6%	-45.5%	-71.3%	-29.8%	-52.9%	-40.1%	-33.6%
Rolling 24 Month	Prior 52 Weeks	468	1,361	1,938	3,767	632	54	611	134	1,339	1,318	11,310
	Last 52 Weeks	400	953	831	2,184	461	49	206	126	508	949	3,921
	% Change	-14.5%	-30.0%	-57.1%	-42.0%	-27.1%	-9.3%	-66.3%	-6.0%	-62.1%	-28.0%	-65.3%
YTD 2018	2018 YTD	289	798	1,799	2,886	284	36	656	71	1,310	743	14,128
	2020 YTD	162	300	316	778	206	12	58	40	180	326	1,464
	% Change	-43.9%	-62.4%	-82.4%	-73.0%	-27.5%	-66.7%	-91.2%	-43.7%	-86.3%	-56.1%	-89.6%
YTD 2017	2017 YTD	347	914	1,823	3,084	330	58	768	81	1,362	794	13,166
	2020 YTD	162	300	316	778	206	12	58	40	180	326	1,464
	% Change	-53.3%	-67.2%	-82.7%	-74.8%	-37.6%	-79.3%	-92.4%	-50.6%	-86.8%	-58.9%	-88.9%
YTD 2016	2016 YTD	291	861	1,956	3,108	257	28	746	79	1,358	708	16,612
	2020 YTD	162	300	316	778	206	12	58	40	180	326	1,464
	% Change	-44.3%	-65.2%	-83.8%	-75.0%	-19.8%	-57.1%	-92.2%	-49.4%	-86.7%	-54.0%	-91.2%
YTD 2015	2015 YTD	269	1,124	2,275	3,668	247	25	591	88	1,607	695	22,558
	2020 YTD	162	300	316	778	206	12	58	40	180	326	1,464
	% Change	-39.8%	-73.3%	-86.1%	-78.8%	-16.6%	-52.0%	-90.2%	-54.5%	-88.8%	-53.1%	-93.5%

Information summarized for CompStat week ending 06/13/2020.

Sourced from MNPD ARMS on 6/17/2020 7:32:59 AM. Arrest summaries are not a count of arrest charges. 1 arrest = 1 body. Warrant Service summary considers 1 count for each service attempt and 1 count for each outstanding warrant served. Vehicle Stop summary sources MNPD's Vehicle Stop (Form 252) Database. Vehicle stop totals count all reports electronically entered via AFR. Hardcopy reports not entered into ARMS will affect accuracy of totals.

County UCR Incident Charts

METROPOLITAN POLICE DEPARTMENT
of Nashville and Davidson County

Aggregated by precinct (incident location).
Summarized by CompStat week for past eight weeks.

All Part 1 Incidents - 52wk Avg: 691

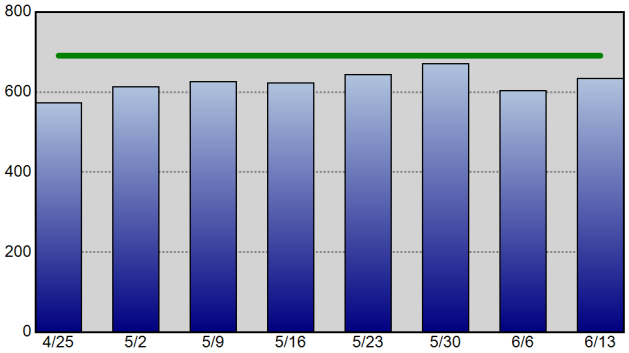

Violent Crime - 52wk Avg: 148

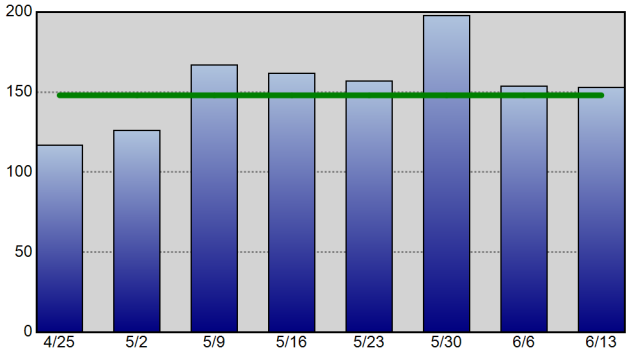

Property Crime - 52wk Avg: 544

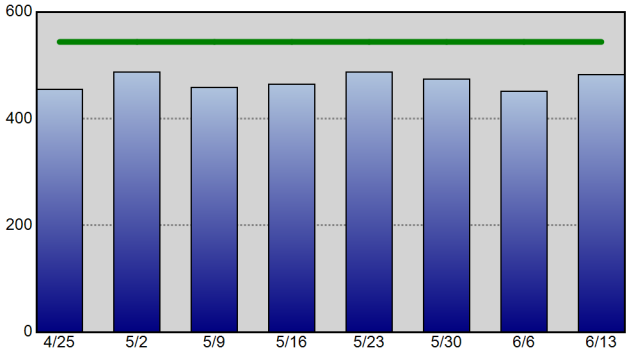

Robbery - 52wk Avg: 35

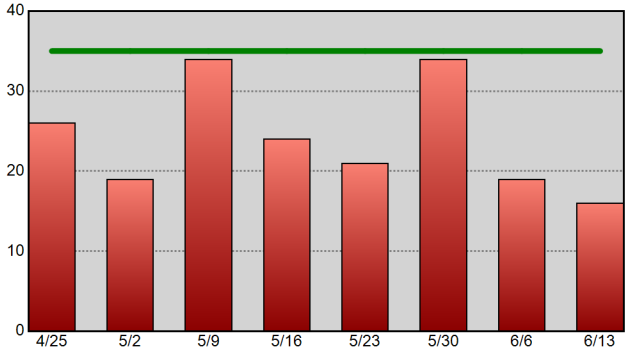

Commercial Burglary - 52wk Avg: 23

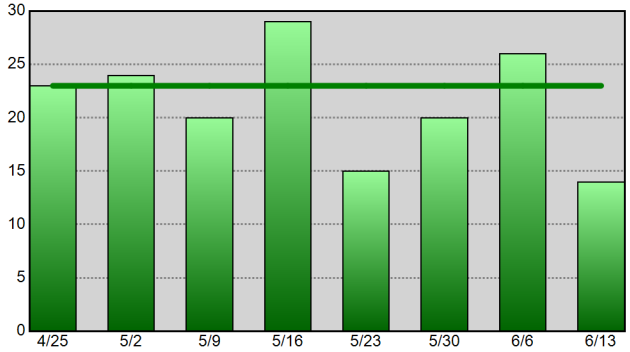

Residential Burglary - 52wk Avg: 41

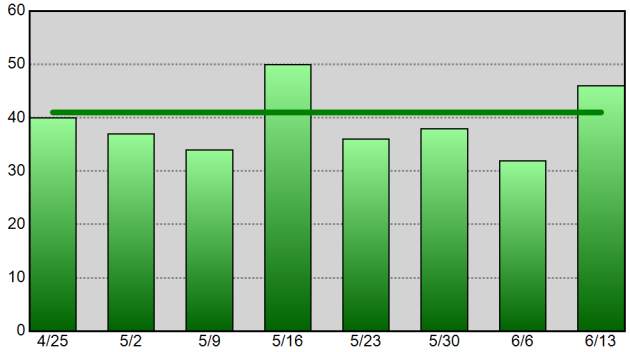

Aggravated Assault - 52wk Avg: 100

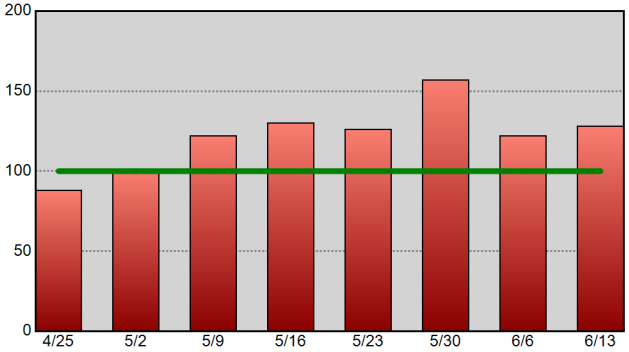

Theft From Vehicle - 52wk Avg: 153

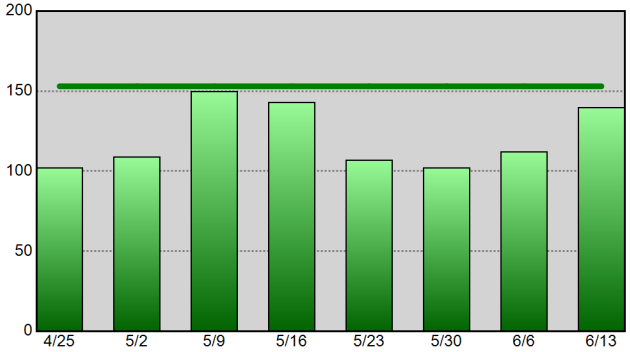

Vehicle Theft - 52wk Avg: 54

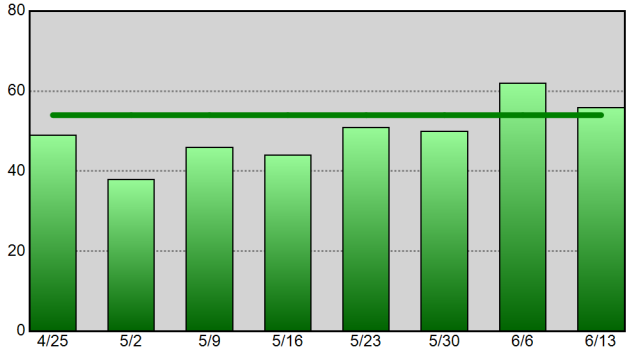

Information summarized for CompStat week ending 06-13-20.
The horizontal line on each chart represents the data set's 52-week weekly average.

Sourced from MNPD ARMS on 6/17/2020 7:33:00 AM. The figures above were sourced from incident reports using Uniform Crime Reporting definitions and reporting guidelines, based on the date when the crime was reported. This report is intended to be a management and planning tool and does not reflect the official UCR counts for the department. Incidents where a location is unknown or unspecified are included in the countywide totals.

West Precinct UCR Incident Charts

METROPOLITAN POLICE DEPARTMENT
of Nashville and Davidson County

Aggregated by precinct (incident location).
Summarized by CompStat week for past eight weeks.

All Part 1 Incidents - 52wk Avg: 69

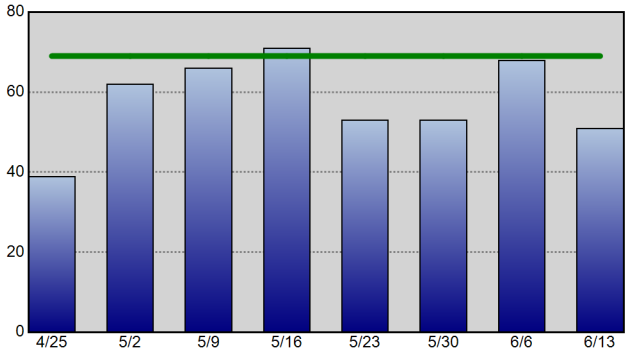

Violent Crime - 52wk Avg: 8

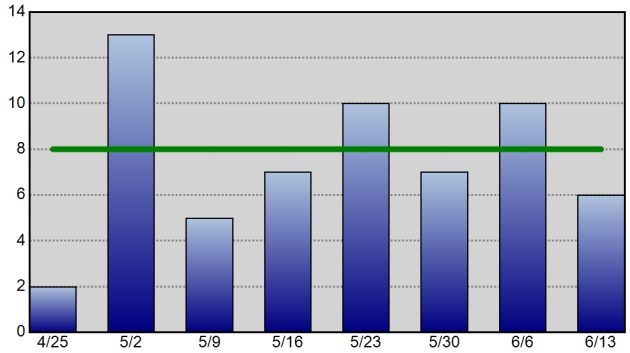

Property Crime - 52wk Avg: 61

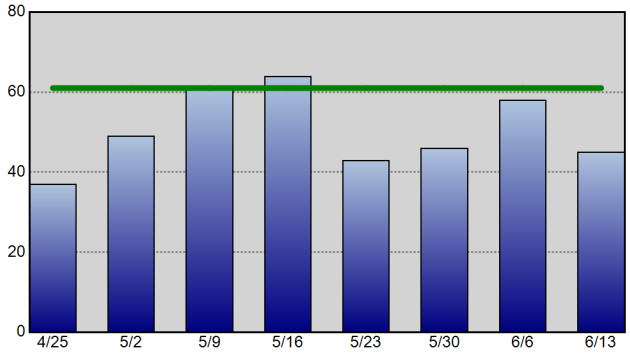

Robbery - 52wk Avg: 1

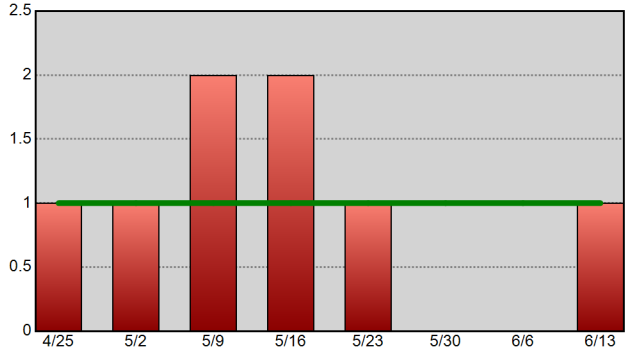

Commercial Burglary - 52wk Avg: 2

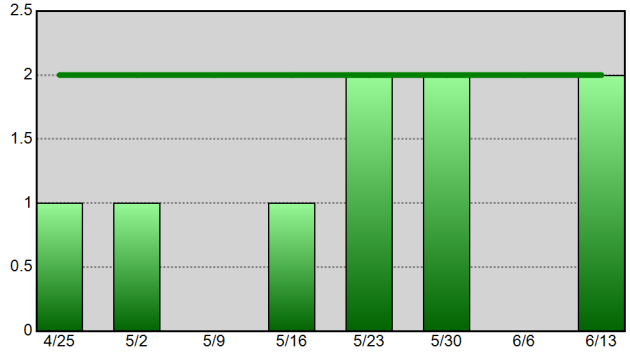

Residential Burglary - 52wk Avg: 3

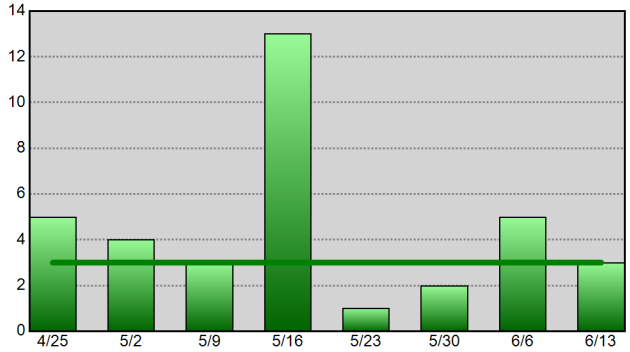

Aggravated Assault - 52wk Avg: 5

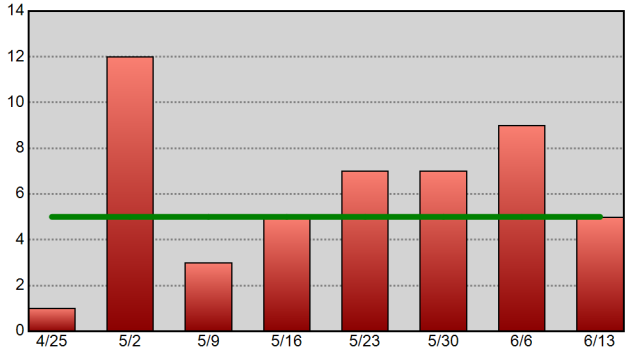

Theft From Vehicle - 52wk Avg: 17

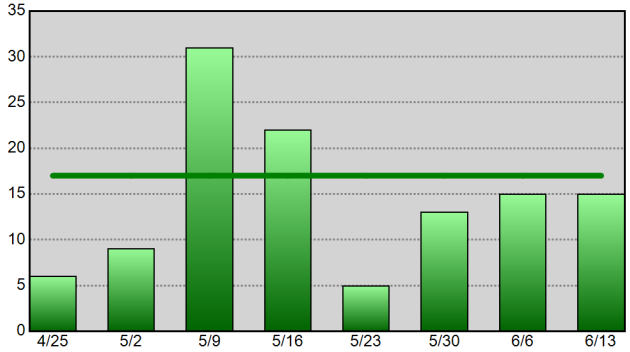

Vehicle Theft - 52wk Avg: 5

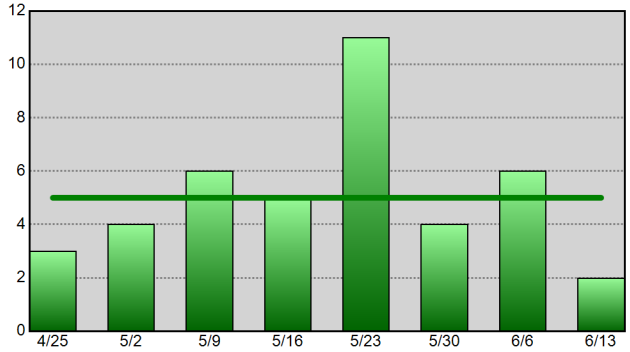

Information summarized for CompStat week ending 06-13-20. The horizontal line on each chart represents the data set's 52-week weekly average.

Sourced from MNPD ARMS on 6/17/2020 7:33:01 AM. The figures above were sourced from incident reports using Uniform Crime Reporting definitions and reporting guidelines, based on the date when the crime was reported. This report is intended to be a management and planning tool and does not reflect the official UCR counts for the department. Incidents where a location is unknown or unspecified are included in the countywide totals.

East Precinct UCR Incident Charts

Aggregated by precinct (incident location).

Summarized by CompStat week for past eight weeks.

METROPOLITAN POLICE DEPARTMENT

of Nashville and Davidson County

All Part 1 Incidents - 52wk Avg: 73

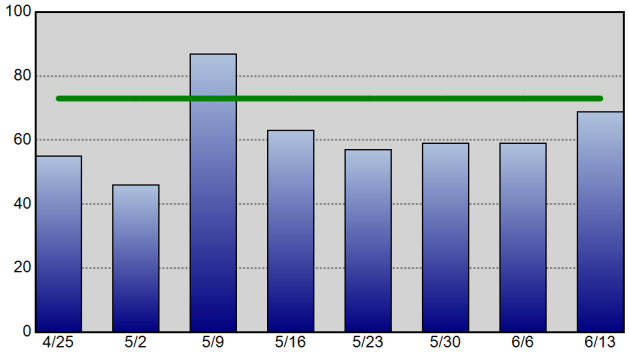

Violent Crime - 52wk Avg: 16

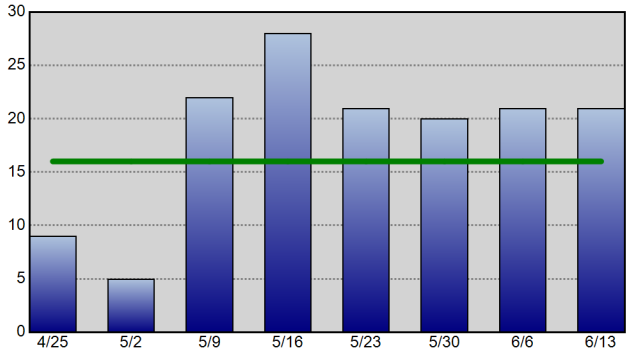

Property Crime - 52wk Avg: 56

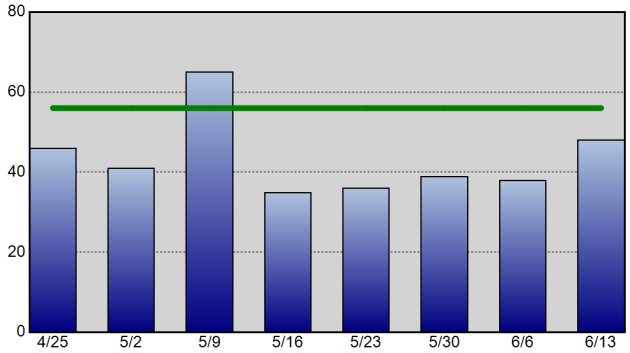

Robbery - 52wk Avg: 3

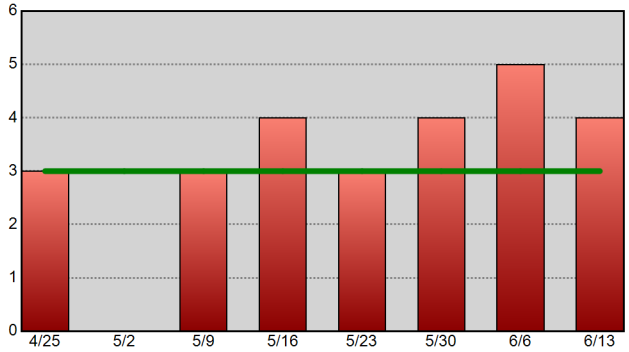

Commercial Burglary - 52wk Avg: 1

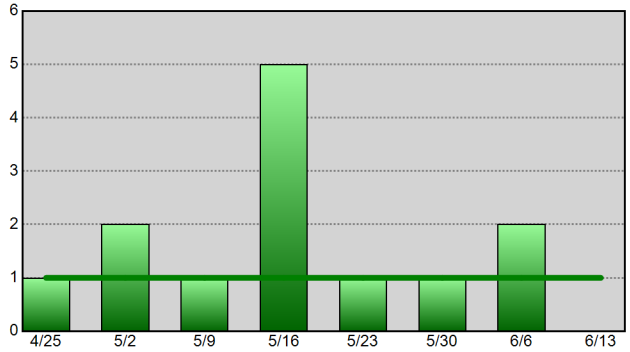

Residential Burglary - 52wk Avg: 5

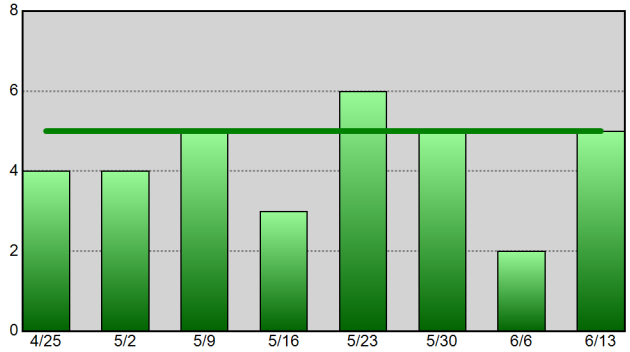

Aggravated Assault - 52wk Avg: 11

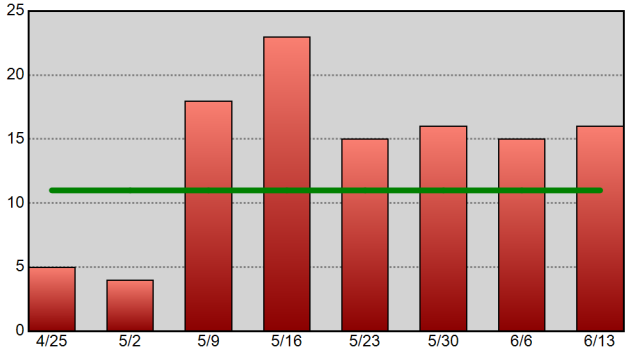

Theft From Vehicle - 52wk Avg: 19

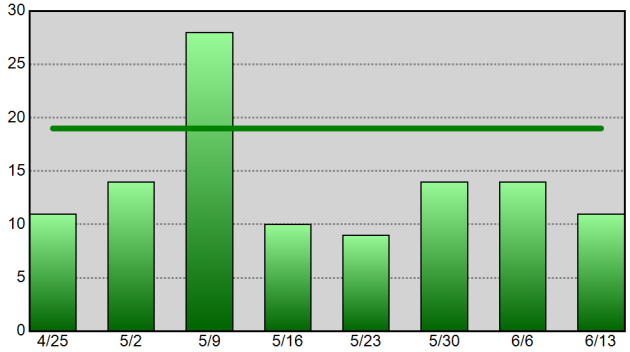

Vehicle Theft - 52wk Avg: 6

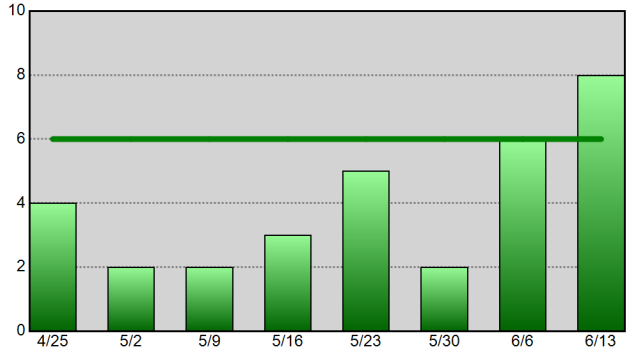

Information summarized for CompStat week ending 06-13-20. The horizontal line on each chart represents the data set's 52-week weekly average.

Sourced from MNPD ARMS on 6/17/2020 7:33:02 AM. The figures above were sourced from incident reports using Uniform Crime Reporting definitions and reporting guidelines, based on the date when the crime was reported. This report is intended to be a management and planning tool and does not reflect the official UCR counts for the department. Incidents where a location is unknown or unspecified are included in the countywide totals.

South Precinct UCR Incident Charts

Aggregated by precinct (incident location).

Summarized by CompStat week for past eight weeks.

METROPOLITAN POLICE DEPARTMENT

of Nashville and Davidson County

All Part 1 Incidents - 52wk Avg: 132

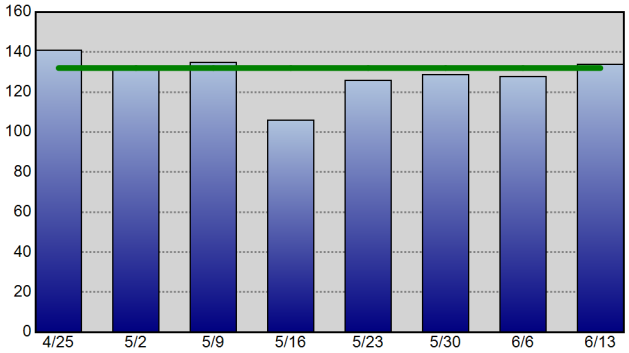

Violent Crime - 52wk Avg: 31

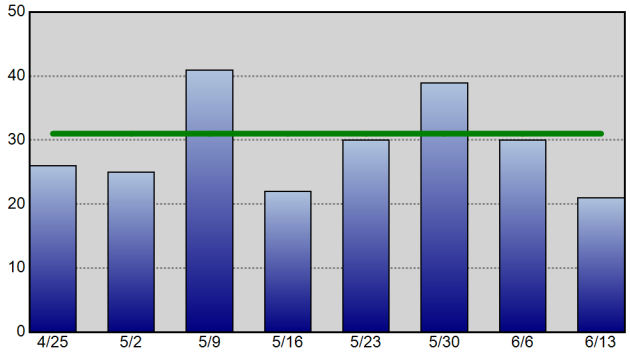

Property Crime - 52wk Avg: 101

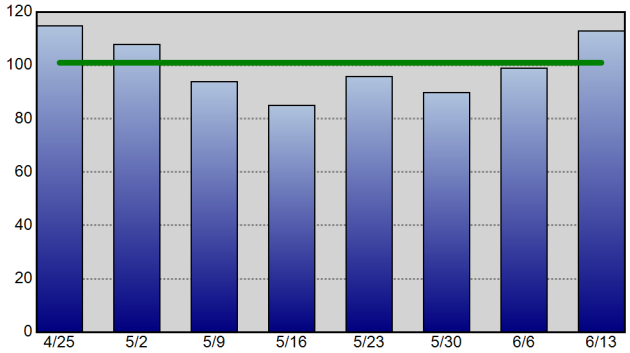

Robbery - 52wk Avg: 9

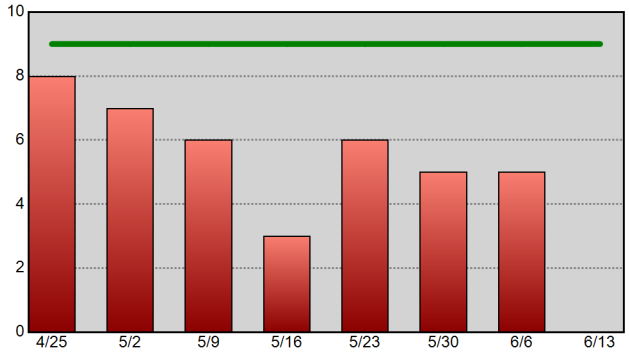

Commercial Burglary - 52wk Avg: 5

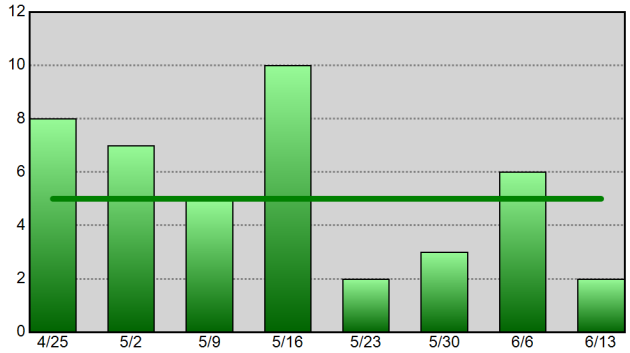

Residential Burglary - 52wk Avg: 7

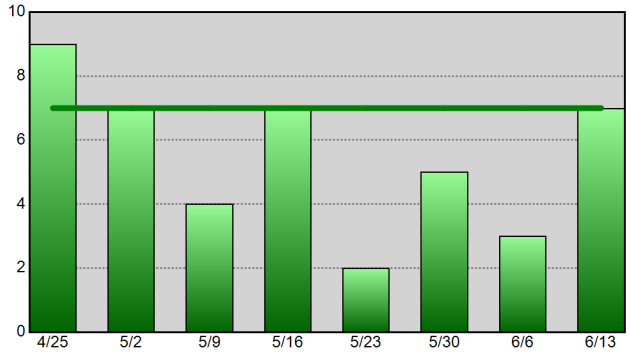

Aggravated Assault - 52wk Avg: 19

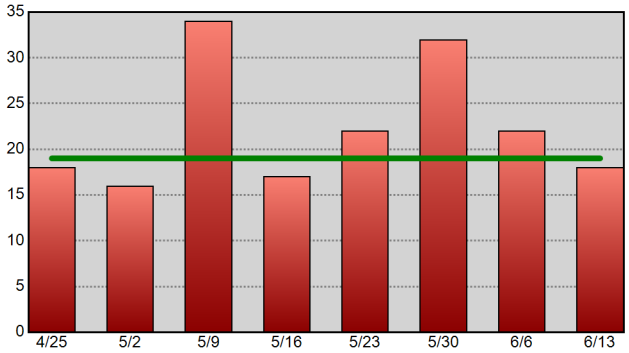

Theft From Vehicle - 52wk Avg: 28

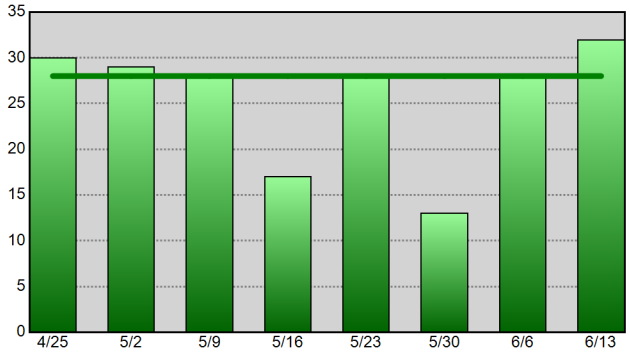

Vehicle Theft - 52wk Avg: 11

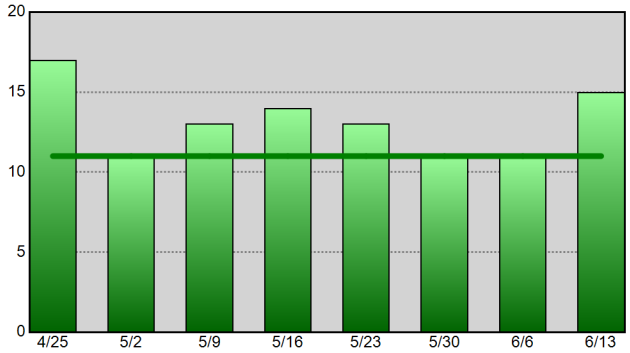

Information summarized for CompStat week ending 06-13-20. The horizontal line on each chart represents the data set's 52-week weekly average.

Sourced from MNPD ARMS on 6/17/2020 7:33:03 AM. The figures above were sourced from incident reports using Uniform Crime Reporting definitions and reporting guidelines, based on the date when the crime was reported. This report is intended to be a management and planning tool and does not reflect the official UCR counts for the department. Incidents where a location is unknown or unspecified are included in the countywide totals.

Central Precinct UCR Incident Charts

METROPOLITAN POLICE DEPARTMENT
of Nashville and Davidson County

Aggregated by precinct (incident location).
Summarized by CompStat week for past eight weeks.

All Part 1 Incidents - 52wk Avg: 46

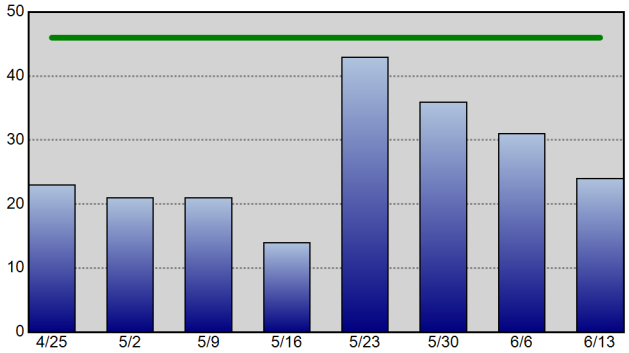

Violent Crime - 52wk Avg: 9

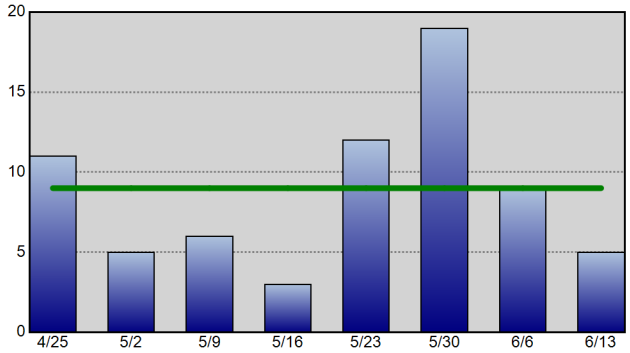

Property Crime - 52wk Avg: 36

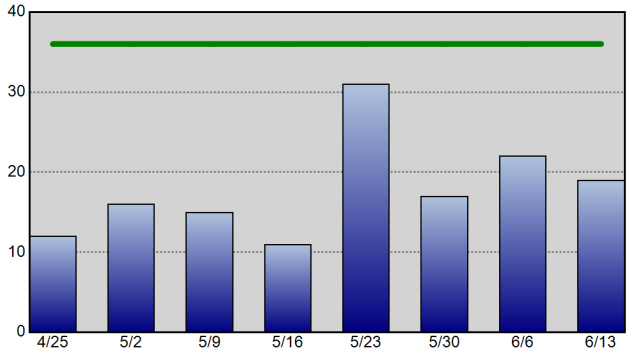

Robbery - 52wk Avg: 2

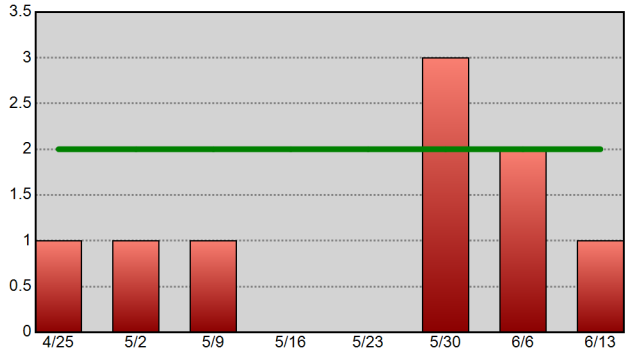

Commercial Burglary - 52wk Avg: 1

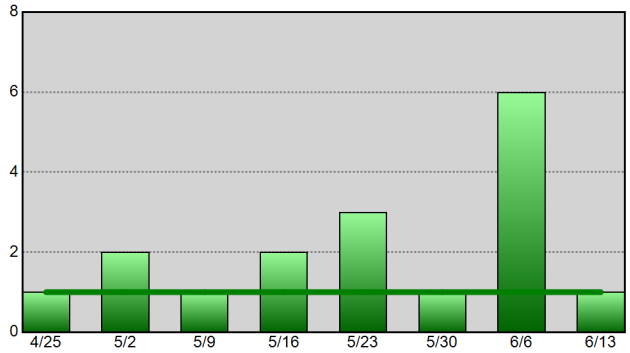

Residential Burglary - 52wk Avg: 0

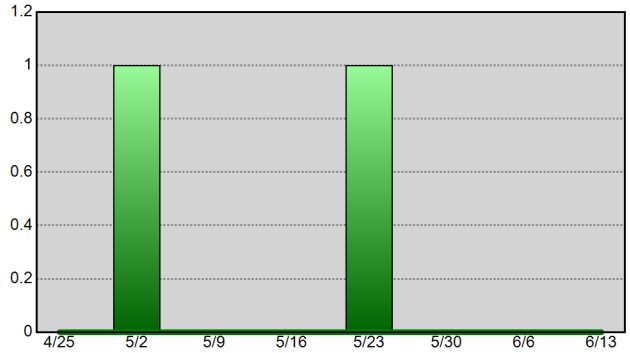

Aggravated Assault - 52wk Avg: 6

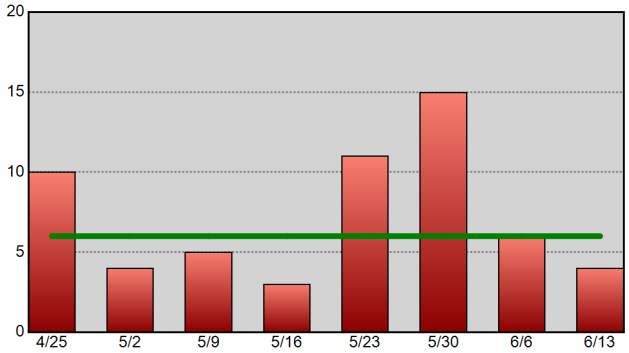

Theft From Vehicle - 52wk Avg: 10

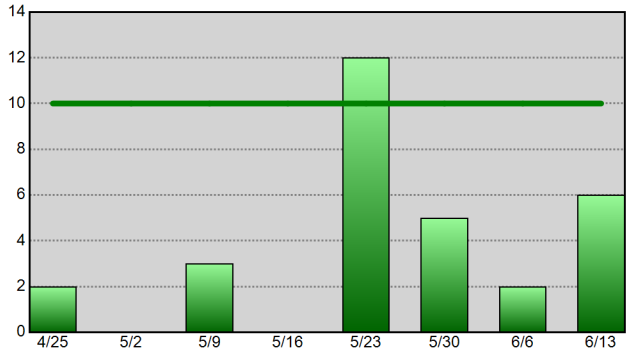

Vehicle Theft - 52wk Avg: 2

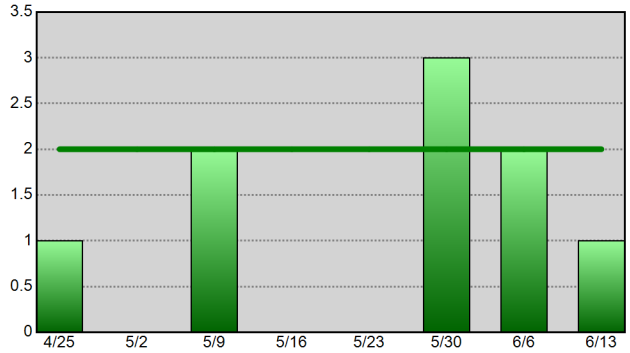

Information summarized for CompStat week ending 06-13-20.
The horizontal line on each chart represents the data set's 52-week weekly average.

Sourced from MNPD ARMS on 6/17/2020 7:33:03 AM. The figures above were sourced from incident reports using Uniform Crime Reporting definitions and reporting guidelines, based on the date when the crime was reported. This report is intended to be a management and planning tool and does not reflect the official UCR counts for the department. Incidents where a location is unknown or unspecified are included in the countywide totals.

Hermitage Precinct UCR Incident Charts

METROPOLITAN POLICE DEPARTMENT
of Nashville and Davidson County

Aggregated by precinct (incident location).
Summarized by CompStat week for past eight weeks.

All Part 1 Incidents - 52wk Avg: 119

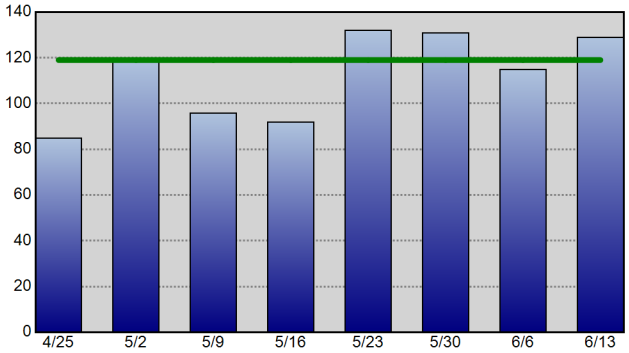

Violent Crime - 52wk Avg: 26

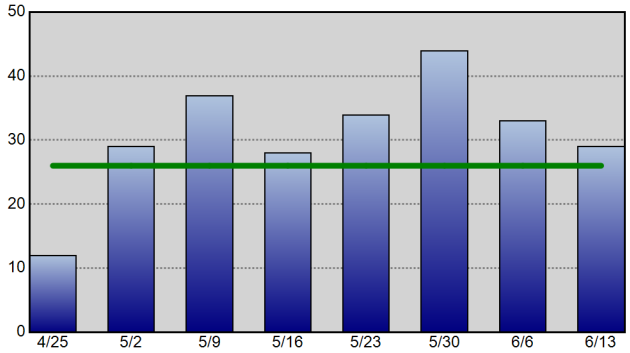

Property Crime - 52wk Avg: 93

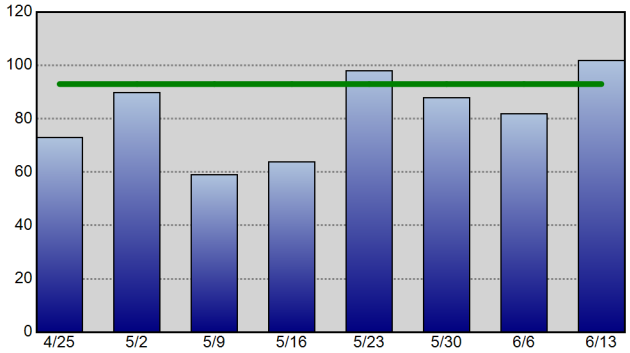

Robbery - 52wk Avg: 5

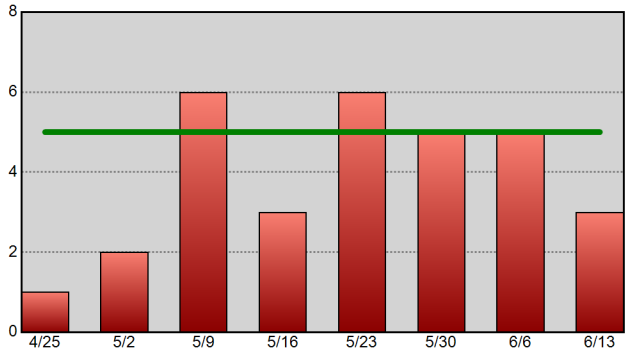

Commercial Burglary - 52wk Avg: 3

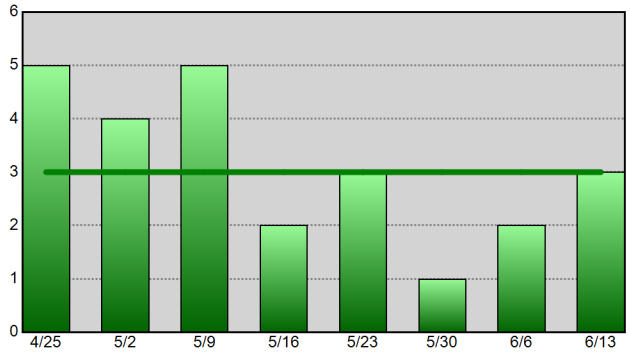

Residential Burglary - 52wk Avg: 6

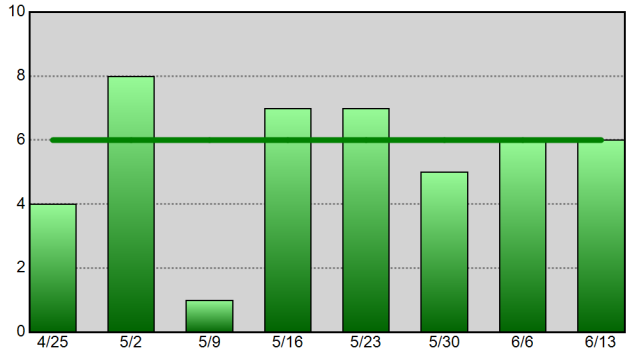

Aggravated Assault - 52wk Avg: 18

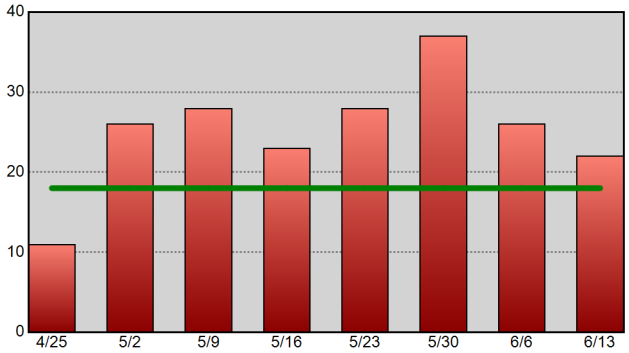

Theft From Vehicle - 52wk Avg: 26

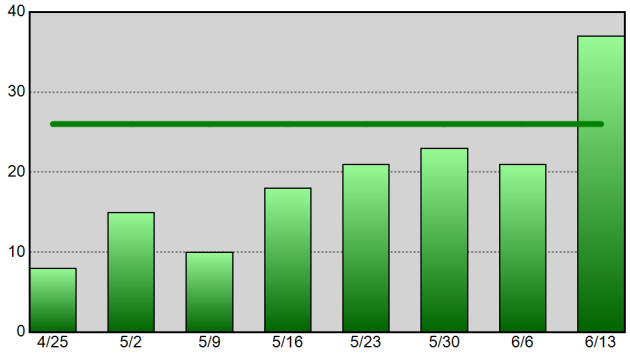

Vehicle Theft - 52wk Avg: 9

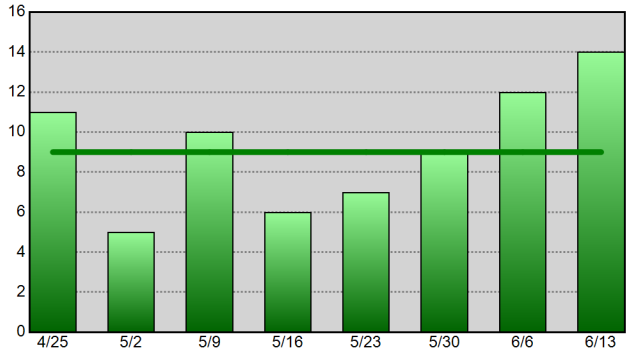

Information summarized for CompStat week ending 06-13-20.
The horizontal line on each chart represents the data set's 52-week weekly average.

Sourced from MNPD ARMS on 6/17/2020 7:33:04 AM. The figures above were sourced from incident reports using Uniform Crime Reporting definitions and reporting guidelines, based on the date when the crime was reported. This report is intended to be a management and planning tool and does not reflect the official UCR counts for the department. Incidents where a location is unknown or unspecified are included in the countywide totals.

North Precinct UCR Incident Charts

METROPOLITAN POLICE DEPARTMENT
of Nashville and Davidson County

Aggregated by precinct (incident location).
Summarized by CompStat week for past eight weeks.

All Part 1 Incidents - 52wk Avg: 83

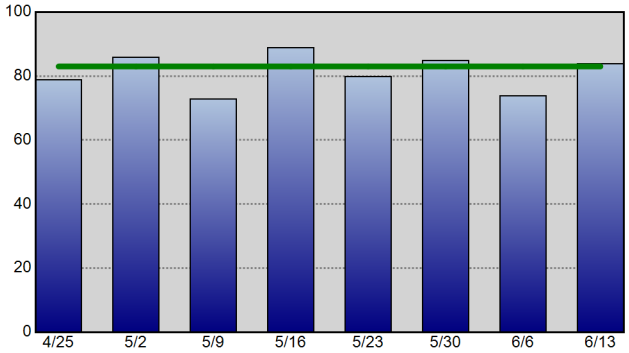

Violent Crime - 52wk Avg: 25

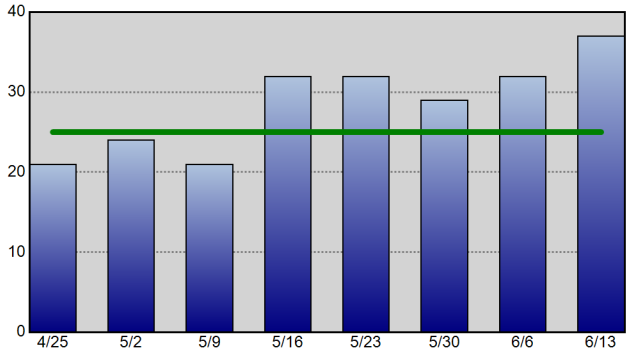

Property Crime - 52wk Avg: 58

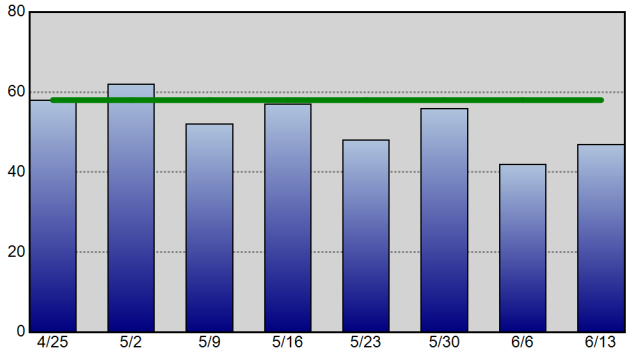

Robbery - 52wk Avg: 5

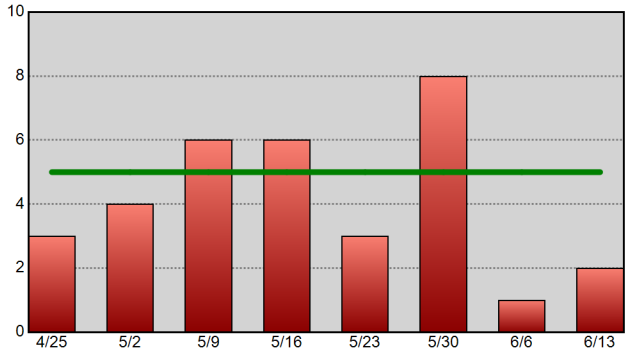

Commercial Burglary - 52wk Avg: 2

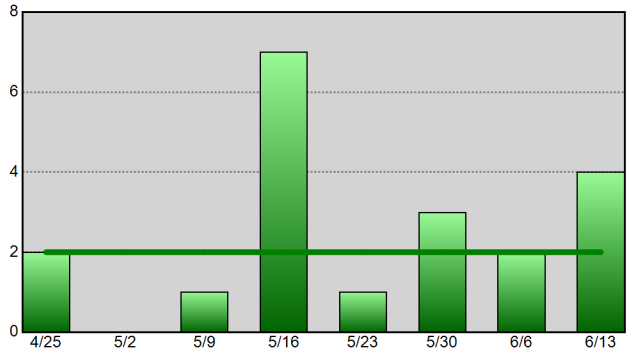

Residential Burglary - 52wk Avg: 7

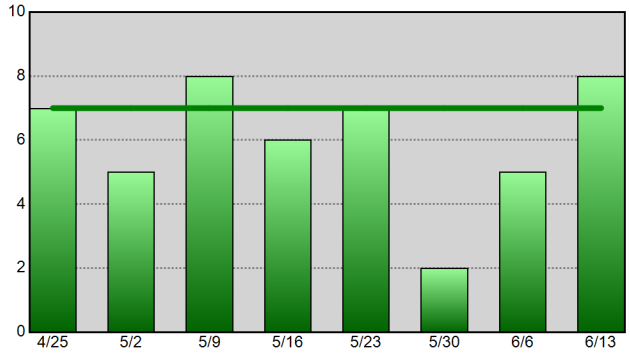

Aggravated Assault - 52wk Avg: 18

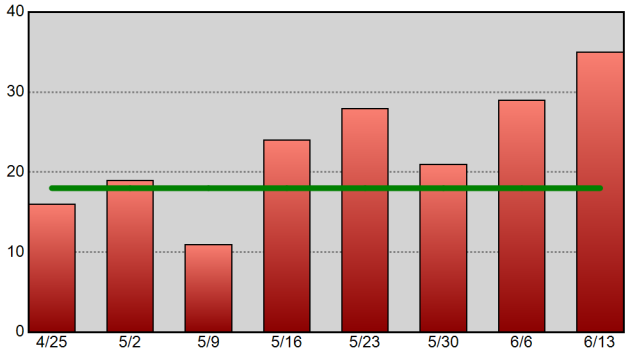

Theft From Vehicle - 52wk Avg: 11

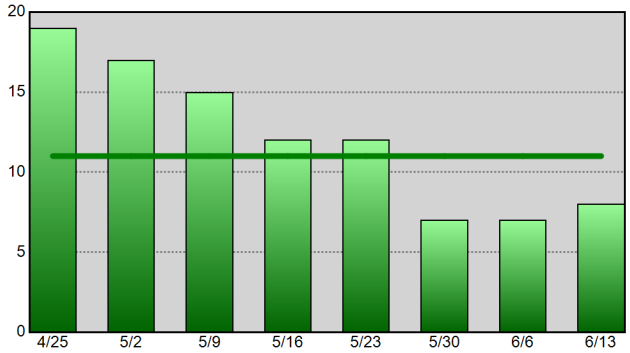

Vehicle Theft - 52wk Avg: 7

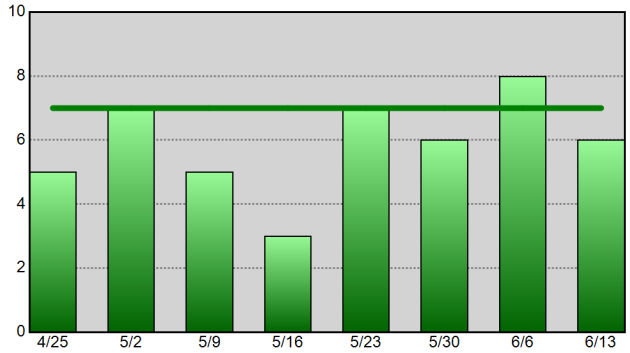

Information summarized for CompStat week ending 06-13-20. The horizontal line on each chart represents the data set's 52-week weekly average.

Sourced from MNPD ARMS on 6/17/2020 7:33:05 AM. The figures above were sourced from incident reports using Uniform Crime Reporting definitions and reporting guidelines, based on the date when the crime was reported. This report is intended to be a management and planning tool and does not reflect the official UCR counts for the department. Incidents where a location is unknown or unspecified are included in the countywide totals.

Madison Precinct UCR Incident Charts

Aggregated by precinct (incident location).

Summarized by CompStat week for past eight weeks.

METROPOLITAN POLICE DEPARTMENT

of Nashville and Davidson County

All Part 1 Incidents - 52wk Avg: 72

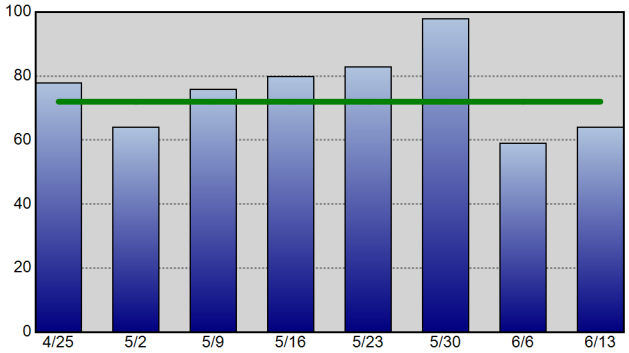

Violent Crime - 52wk Avg: 16

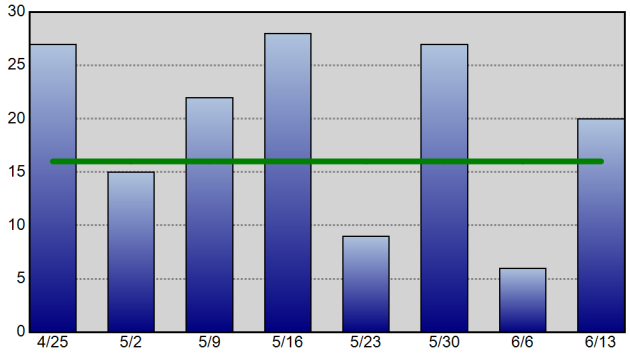

Property Crime - 52wk Avg: 55

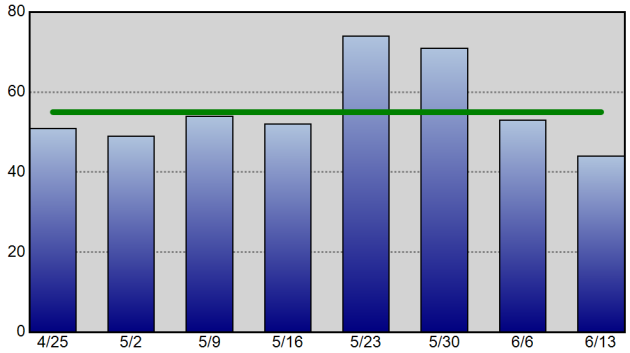

Robbery - 52wk Avg: 3

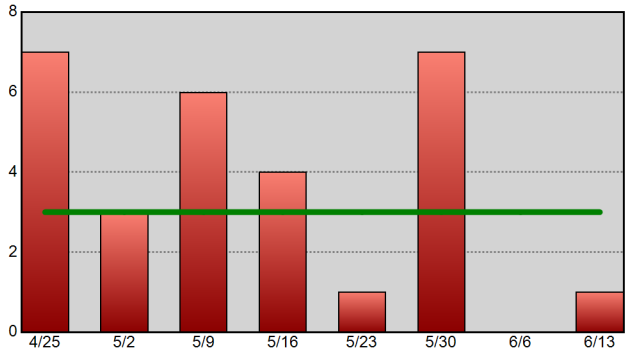

Commercial Burglary - 52wk Avg: 1

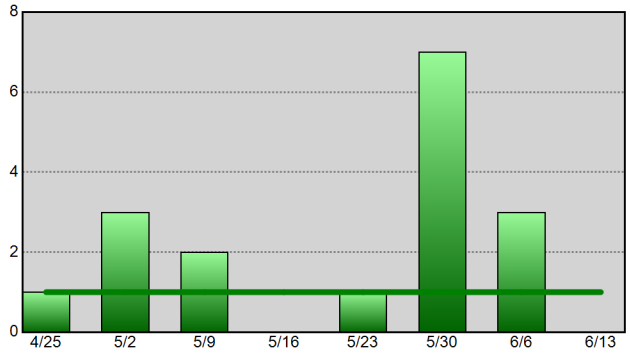

Residential Burglary - 52wk Avg: 5

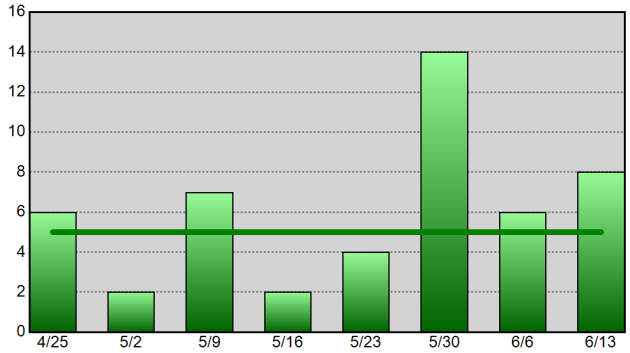

Aggravated Assault - 52wk Avg: 12

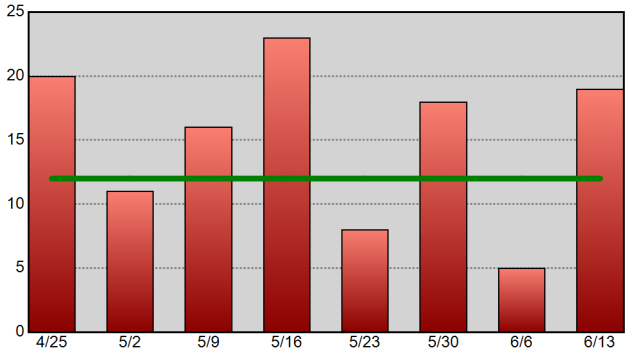

Theft From Vehicle - 52wk Avg: 11

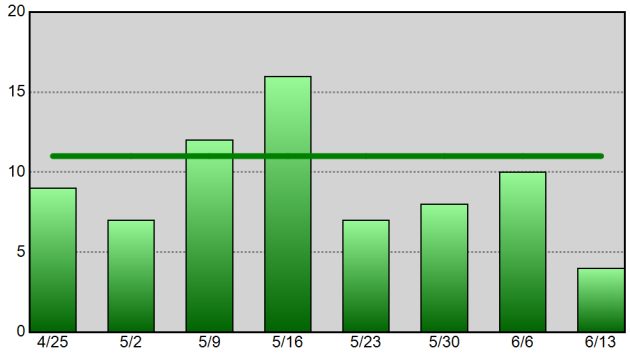

Vehicle Theft - 52wk Avg: 5

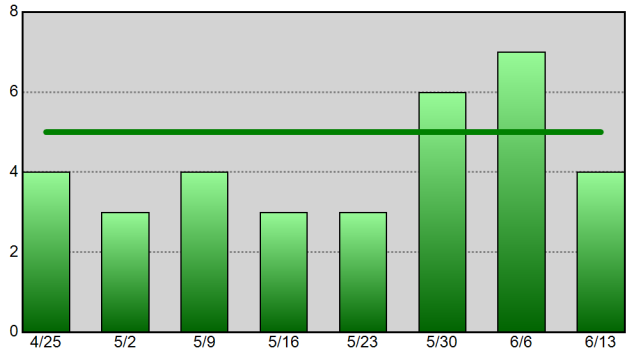

Information summarized for CompStat week ending 06-13-20. The horizontal line on each chart represents the data set's 52-week weekly average.

Sourced from MNPD ARMS on 6/17/2020 7:33:05 AM. The figures above were sourced from incident reports using Uniform Crime Reporting definitions and reporting guidelines, based on the date when the crime was reported. This report is intended to be a management and planning tool and does not reflect the official UCR counts for the department. Incidents where a location is unknown or unspecified are included in the countywide totals.

Midtown Hills Precinct UCR Incident Charts

METROPOLITAN POLICE DEPARTMENT
of Nashville and Davidson County

Aggregated by precinct (incident location).
Summarized by CompStat week for past eight weeks.

All Part 1 Incidents - 52wk Avg: 94

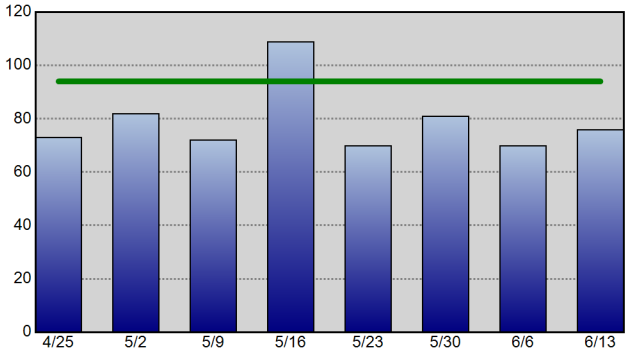

Violent Crime - 52wk Avg: 13

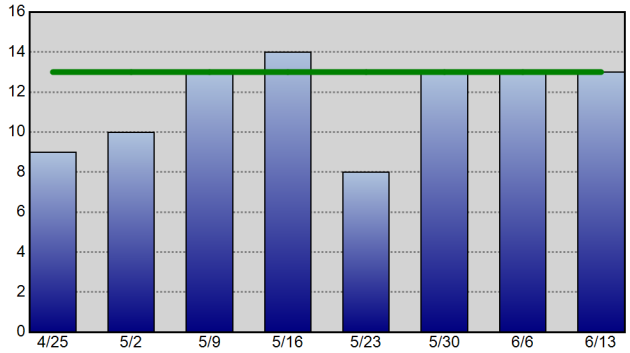

Property Crime - 52wk Avg: 81

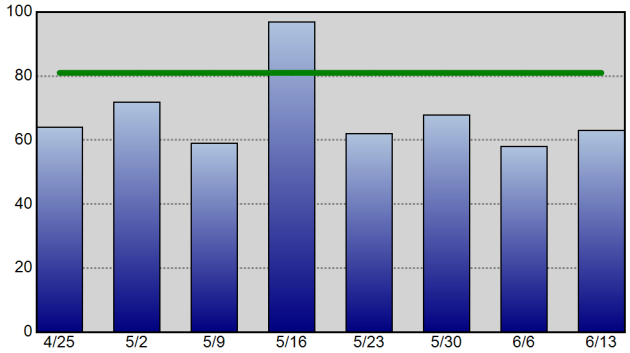

Robbery - 52wk Avg: 3

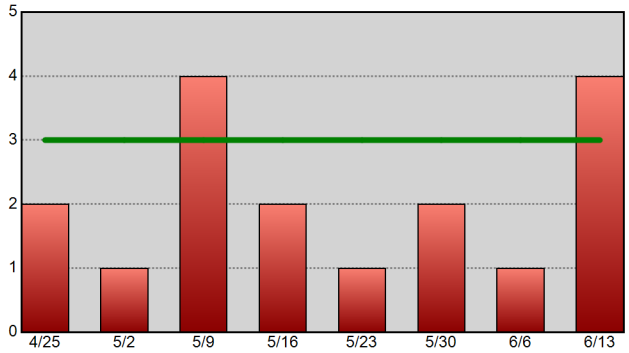

Commercial Burglary - 52wk Avg: 4

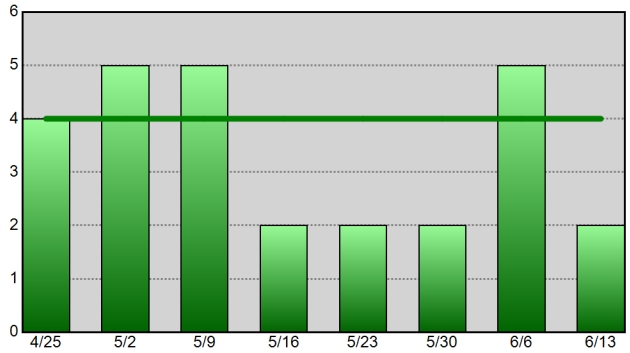

Residential Burglary - 52wk Avg: 5

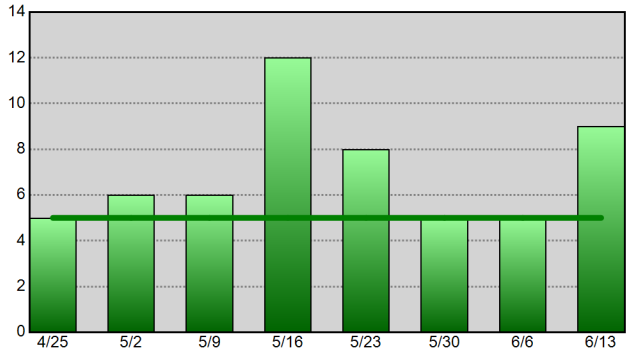

Aggravated Assault - 52wk Avg: 8

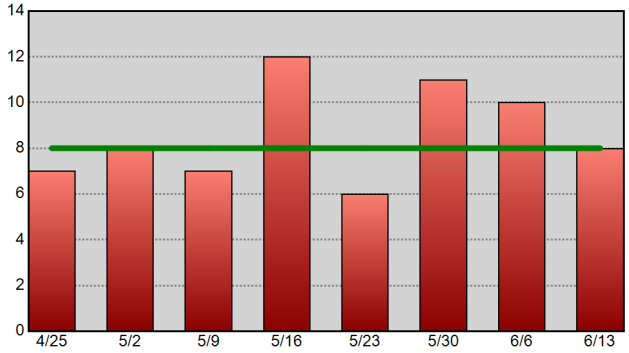

Theft From Vehicle - 52wk Avg: 29

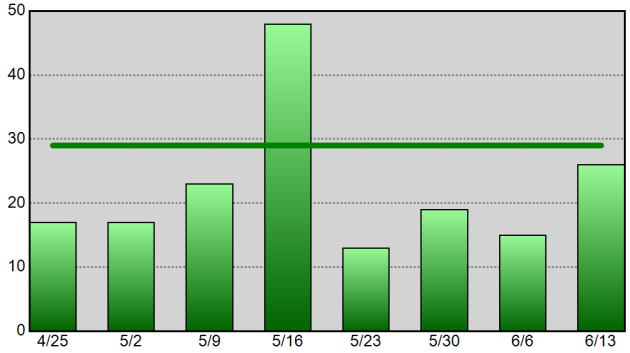

Vehicle Theft - 52wk Avg: 7

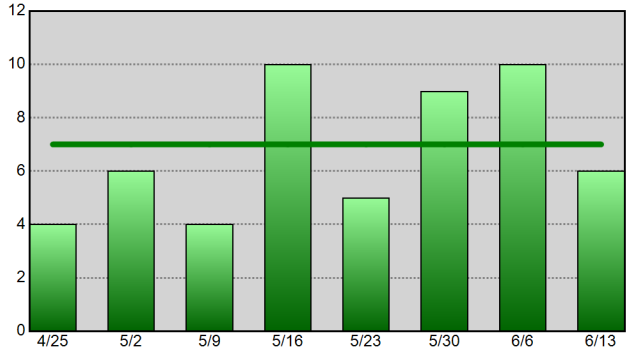

Information summarized for CompStat week ending 06-13-20.
The horizontal line on each chart represents the data set's 52-week weekly average.

Sourced from MNPD ARMS on 6/17/2020 7:33:06 AM. The figures above were sourced from incident reports using Uniform Crime Reporting definitions and reporting guidelines, based on the date when the crime was reported. This report is intended to be a management and planning tool and does not reflect the official UCR counts for the department. Incidents where a location is unknown or unspecified are included in the countywide totals.

UCR Incidents - Annual Totals

Based on date when each incident was reported.

METROPOLITAN POLICE DEPARTMENT

of Nashville and Davidson County

Year End Totals - All Part 1 Incidents (Prior 9 Year Annual Avg: 33,878)

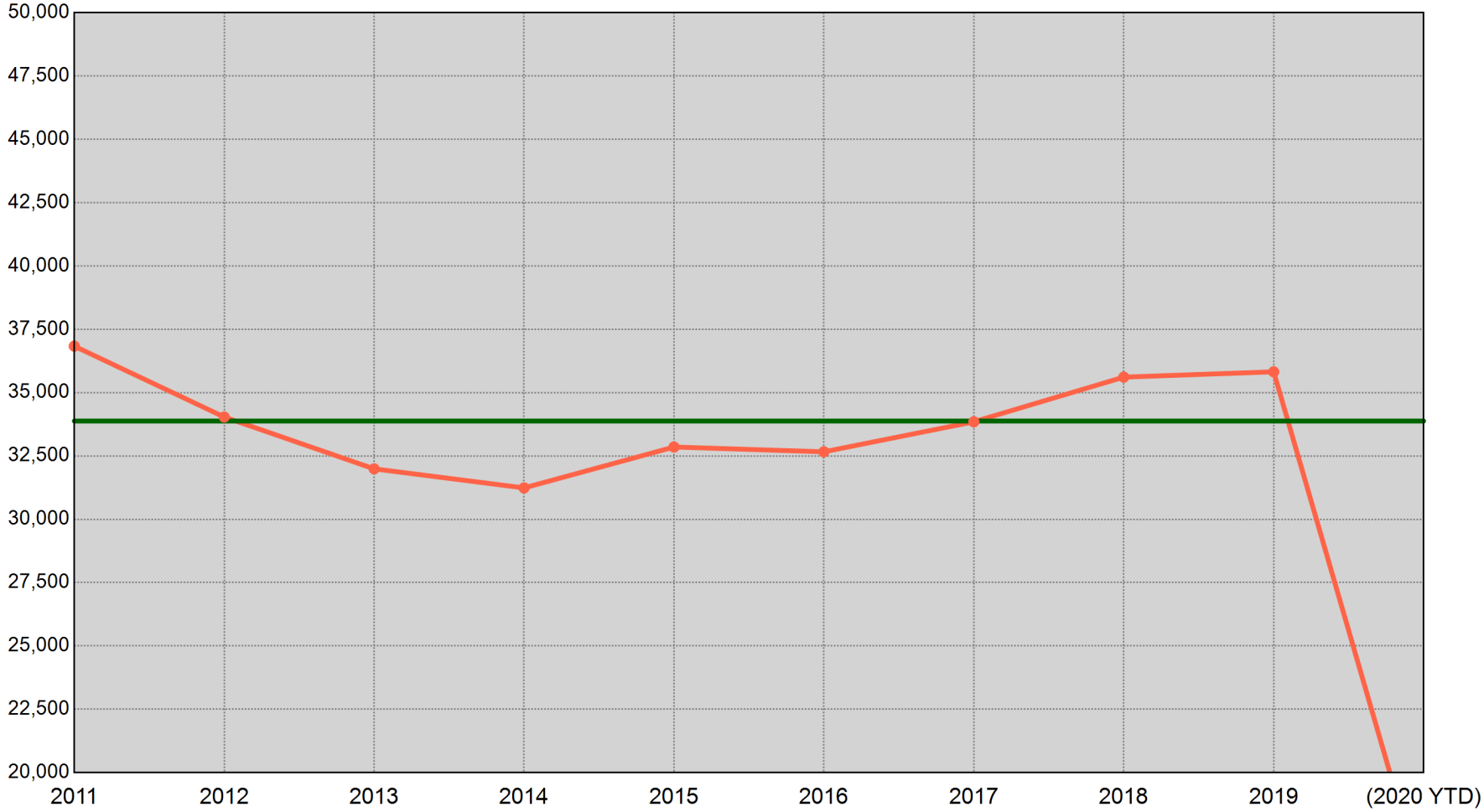

2011	2012	2013	2014	2015	2016	2017	2018	2019	(2020 YTD)
36,835 Incidents	34,038 Incidents	31,991 Incidents	31,238 Incidents	32,853 Incidents	32,664 Incidents	33,848 Incidents	35,612 Incidents	35,821 Incidents	15,404 Incidents

"(2020 YTD)" is a count of UCR incidents reported between 01/01/2020 and 06/13/2020. The green horizontal line represents the average of the nine prior annual totals.

Sourced from MNPD ARMS on 6/17/2020 7:33:07 AM. The figures above were sourced from incident reports using Uniform Crime Reporting definitions and reporting guidelines, based on the date when the crime was reported. This report is intended to be a management and planning tool and does not reflect the official UCR counts for the department. Incidents where a location is unknown or unspecified are included in the countywide totals.

UCR Incidents - YTD Comparisons: All Incidents

METROPOLITAN POLICE DEPARTMENT
of Nashville and Davidson County

Aggregated by precinct (incident location). Based on date when each incident was reported.

		2012 YTD to 2020 YTD	2013 YTD to 2020 YTD	2014 YTD to 2020 YTD	2015 YTD to 2020 YTD	2016 YTD to 2020 YTD	2017 YTD to 2020 YTD	2018 YTD to 2020 YTD	2019 YTD to 2020 YTD	8 YTD Avg to 2020 YTD	5 YTD Avg to 2020 YTD
West	Prior YTD	1,645	1,925	1,549	1,506	1,568	1,728	1,663	1,563	1,643	1,605
	YTD	1,444	1,444	1,444	1,444	1,444	1,444	1,444	1,444	1,444	1,444
	% Change	-12.2%	-25.0%	-6.8%	-4.1%	-7.9%	-16.4%	-13.2%	-7.6%	-12.1%	-10.0%
East	Prior YTD	2,007	1,717	1,451	1,612	1,634	1,625	1,620	1,611	1,659	1,620
	YTD	1,659	1,659	1,659	1,659	1,659	1,659	1,659	1,659	1,659	1,659
	% Change	-17.3%	-3.4%	14.3%	2.9%	1.5%	2.1%	2.4%	3.0%	0.0%	2.4%
South	Prior YTD	2,571	2,603	2,560	2,579	2,842	2,636	2,631	2,779	2,650	2,693
	YTD	3,168	3,168	3,168	3,168	3,168	3,168	3,168	3,168	3,168	3,168
	% Change	23.2%	21.7%	23.8%	22.8%	11.5%	20.2%	20.4%	14.0%	19.5%	17.6%
Central	Prior YTD	770	591	576	568	605	795	721	1,039	708	745
	YTD	771	771	771	771	771	771	771	771	771	771
	% Change	0.1%	30.5%	33.9%	35.7%	27.4%	-3.0%	6.9%	-25.8%	8.9%	3.5%
Hermitage	Prior YTD	2,673	2,663	2,448	2,371	2,708	2,696	2,654	2,720	2,616	2,629
	YTD	2,688	2,688	2,688	2,688	2,688	2,688	2,688	2,688	2,688	2,688
	% Change	0.6%	0.9%	9.8%	13.4%	-0.7%	-0.3%	1.3%	-1.2%	2.8%	2.2%
North	Prior YTD	1,774	1,745	1,643	1,639	1,757	1,944	2,024	1,981	1,813	1,869
	YTD	1,886	1,886	1,886	1,886	1,886	1,886	1,886	1,886	1,886	1,886
	% Change	6.3%	8.1%	14.8%	15.1%	7.3%	-3.0%	-6.8%	-4.8%	4.0%	0.9%
Madison	Prior YTD	1,841	1,501	1,481	1,651	1,655	1,769	1,712	1,502	1,639	1,657
	YTD	1,684	1,684	1,684	1,684	1,684	1,684	1,684	1,684	1,684	1,684
	% Change	-8.5%	12.2%	13.7%	2.0%	1.8%	-4.8%	-1.6%	12.1%	2.7%	1.6%
Midtown Hills	Prior YTD	1,782	1,744	1,587	1,473	1,585	1,745	1,899	1,823	1,704	1,705
	YTD	2,098	2,098	2,098	2,098	2,098	2,098	2,098	2,098	2,098	2,098
	% Change	17.7%	20.3%	32.2%	42.4%	32.4%	20.2%	10.5%	15.1%	23.1%	23.0%
Not Validated	Prior YTD	2	1	0	5	0	0	0	0	1	1
	YTD	6	6	6	6	6	6	6	6	6	6
	% Change	200.0%	500.0%	-	20.0%	-	-	-	-	500.0%	500.0%
County	Prior YTD	15,065	14,490	13,295	13,404	14,354	14,938	14,924	15,018	14,436	14,527
	YTD	15,404	15,404	15,404	15,404	15,404	15,404	15,404	15,404	15,404	15,404
	% Change	2.3%	6.3%	15.9%	14.9%	7.3%	3.1%	3.2%	2.6%	6.7%	6.0%

Information summarized for CompStat week ending 06/13/2020.

Sourced from MNPD ARMS on 6/17/2020 7:33:08 AM. The figures above were sourced from incident reports using Uniform Crime Reporting definitions and reporting guidelines, based on the date when the crime was reported. This report is intended to be a management and planning tool and does not reflect the official UCR counts for the department. Incidents where a location is unknown or unspecified are included in the countywide totals. 'Unknown' refers to records in which the address is listed as 'Unknown' on the incident report. 'Not Validated' refers to records that were entered in with an invalid addresses.

County UCR Incidents - YTD Comparison Charts

Aggregated by precinct (incident location). Based on date when each incident was reported.

METROPOLITAN POLICE DEPARTMENT
of Nashville and Davidson County

All Part 1 Incidents - Annual YTD Avg: 14,650 (Bar Chart)

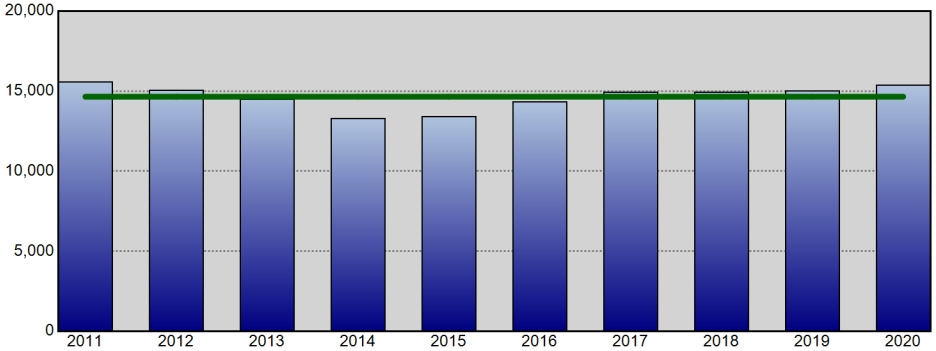

All Part 1 Incidents - Annual YTD Avg: 14,650 (Line Chart)

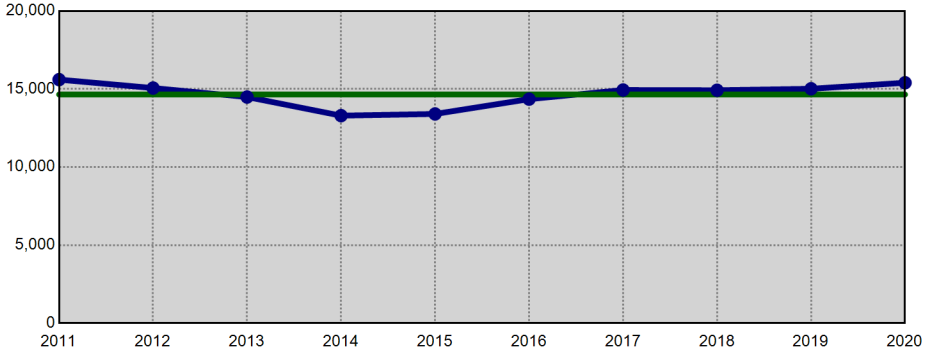

Violent Crime - Annual YTD Avg: 3,254 (Bar Chart)

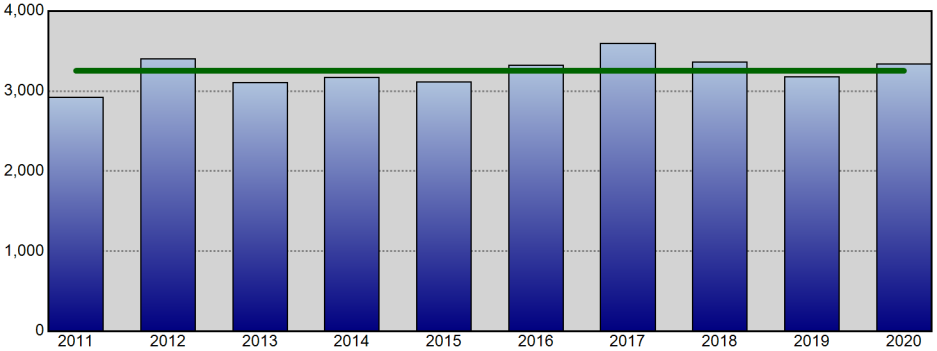

Violent Crime - Annual YTD Avg: 3,254 (Line Chart)

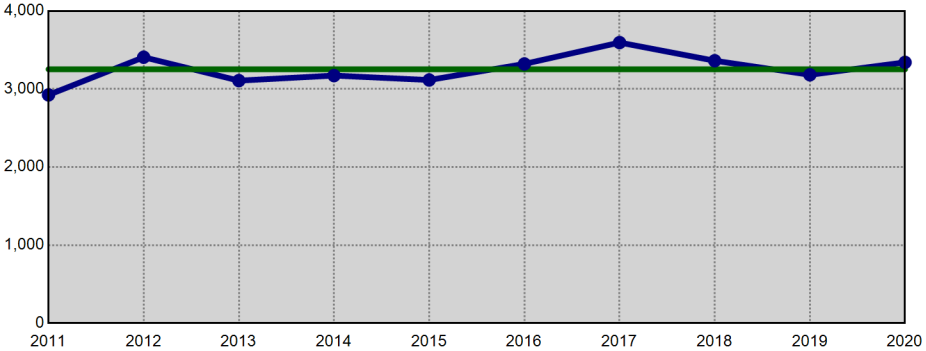

Property Crime - Annual YTD Avg: 11,396 (Bar Chart)

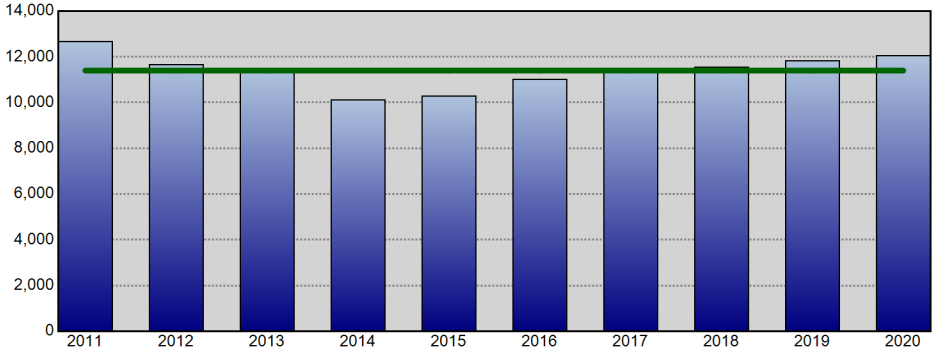

Property Crime - Annual YTD Avg: 11,396 (Line Chart)

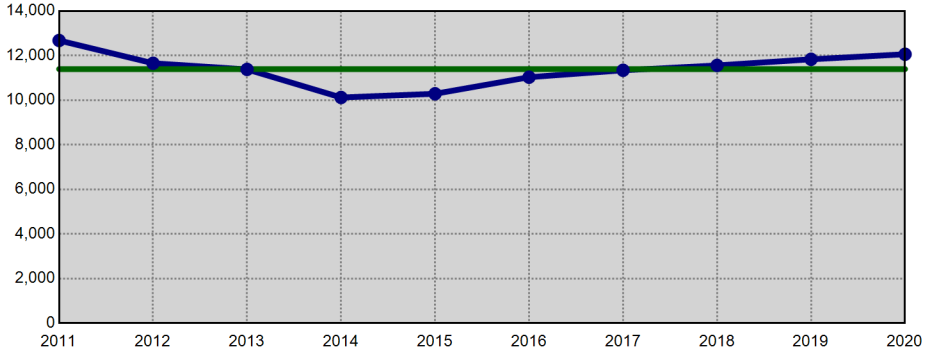

Information summarized for CompStat week ending 06/13/2020. The horizontal line on each chart represents the average of the prior 9 YTD offense totals.

Sourced from MNPD ARMS on 6/17/2020 7:33:08 AM. The figures above were sourced from incident reports using Uniform Crime Reporting definitions and reporting guidelines, based on the date when the crime was reported. This report is intended to be a management and planning tool and does not reflect the official UCR counts for the department. Incidents where a location is unknown or unspecified are included in the countywide totals.

West Precinct UCR Incidents - YTD Comparisons

Aggregated by precinct (incident location). Based on date when each incident was reported.

METROPOLITAN POLICE DEPARTMENT
of Nashville and Davidson County

All Part 1 Incidents - Annual YTD Avg: 1,620 (Bar Chart)

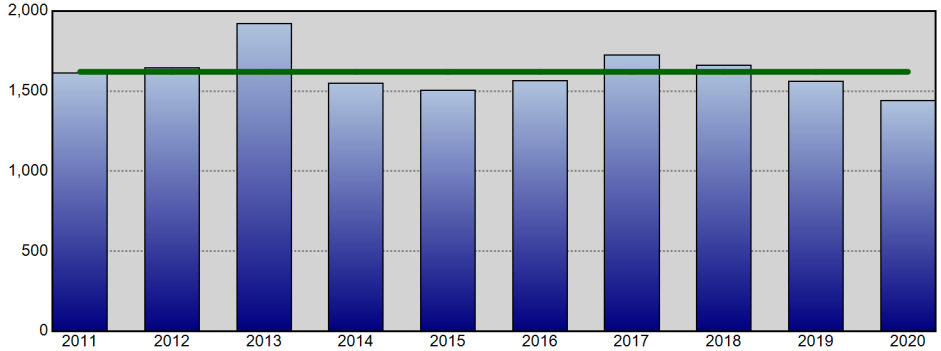

All Part 1 Incidents - Annual YTD Avg: 1,620 (Line Chart)

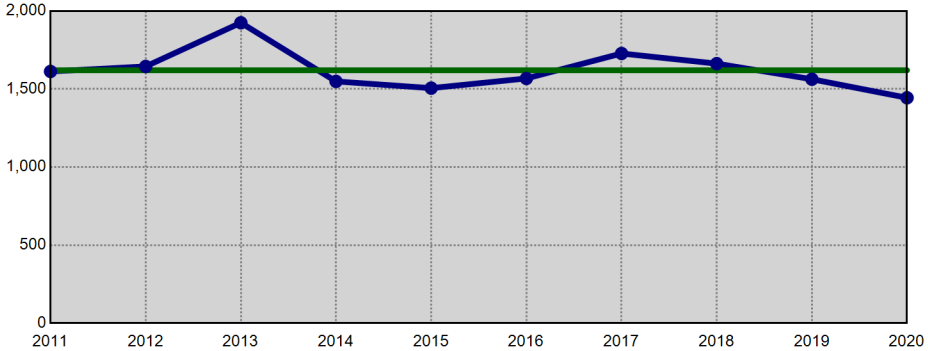

Violent Crime - Annual YTD Avg: 194 (Bar Chart)

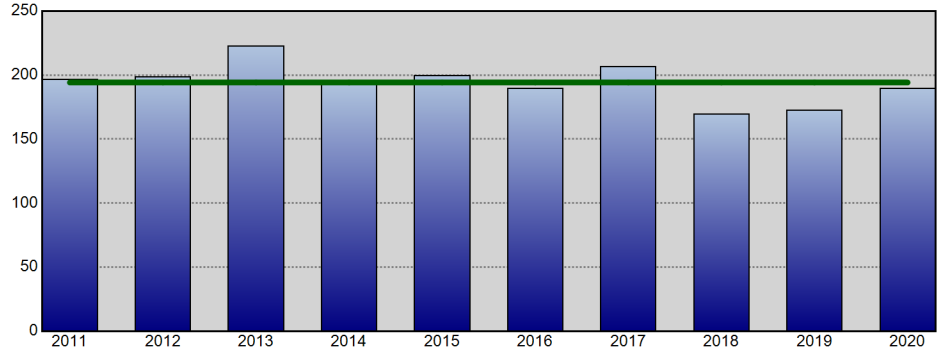

Violent Crime - Annual YTD Avg: 194 (Line Chart)

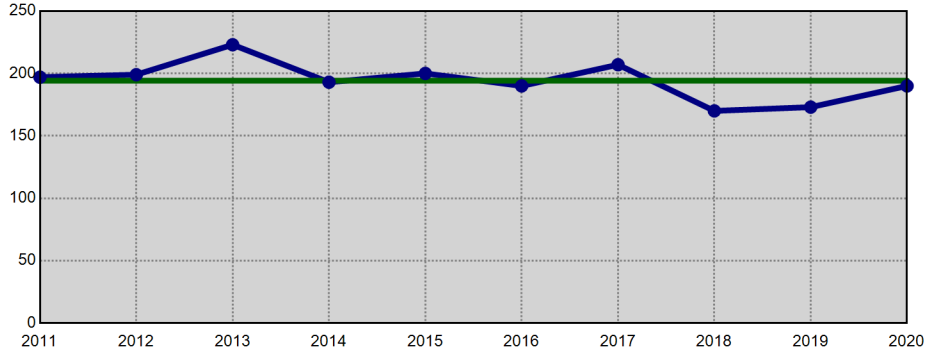

Property Crime - Annual YTD Avg: 1,426 (Bar Chart)

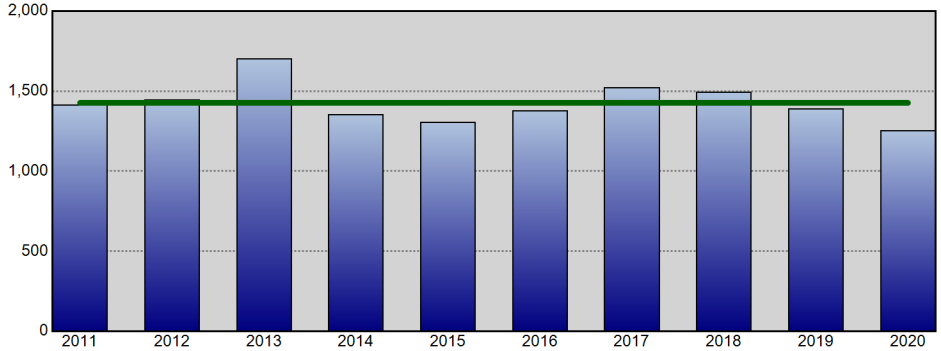

Property Crime - Annual YTD Avg: 1,426 (Line Chart)

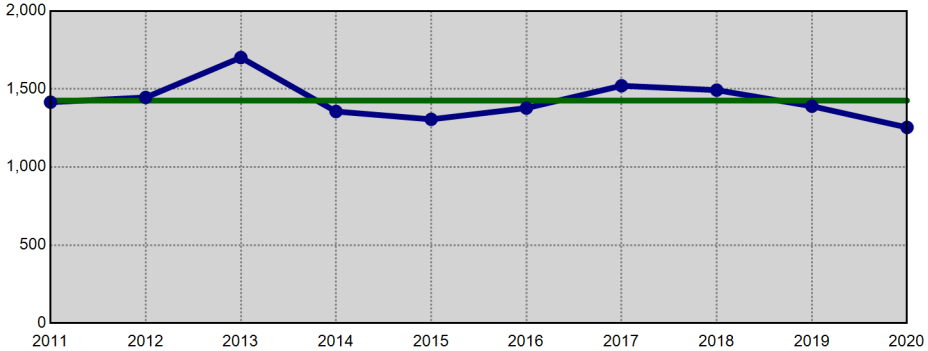

Information summarized for CompStat week ending 06/13/2020. The horizontal line on each chart represents the average of the prior 9 YTD offense totals.

Sourced from MNPD ARMS on 6/17/2020 7:33:08 AM. The figures above were sourced from incident reports using Uniform Crime Reporting definitions and reporting guidelines, based on the date when the crime was reported. This report is intended to be a management and planning tool and does not reflect the official UCR counts for the department. Incidents where a location is unknown or unspecified are included in the countywide totals.

East Precinct UCR Incidents - YTD Comparisons

Aggregated by precinct (incident location). Based on date when each incident was reported.

METROPOLITAN POLICE DEPARTMENT
of Nashville and Davidson County

All Part 1 Incidents - Annual YTD Avg: 1,714 (Bar Chart)

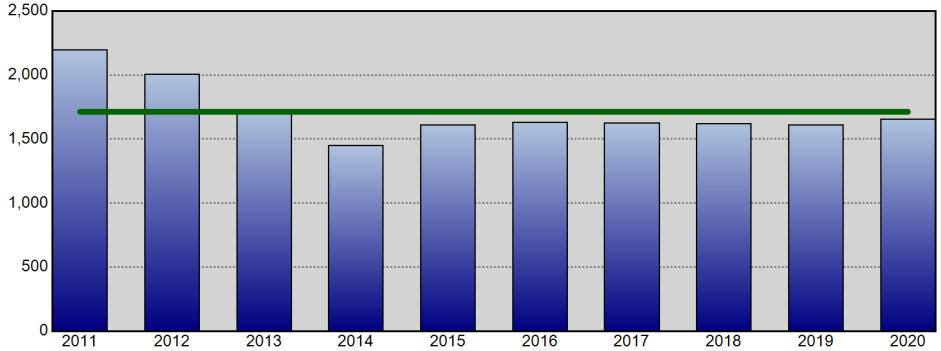

All Part 1 Incidents - Annual YTD Avg: 1,714 (Line Chart)

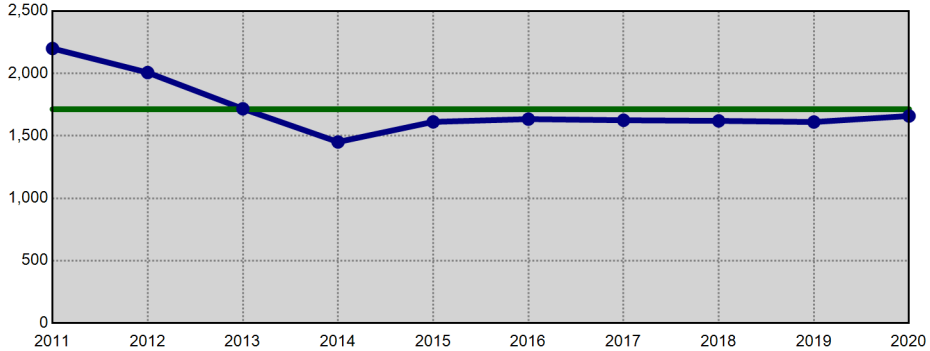

Violent Crime - Annual YTD Avg: 458 (Bar Chart)

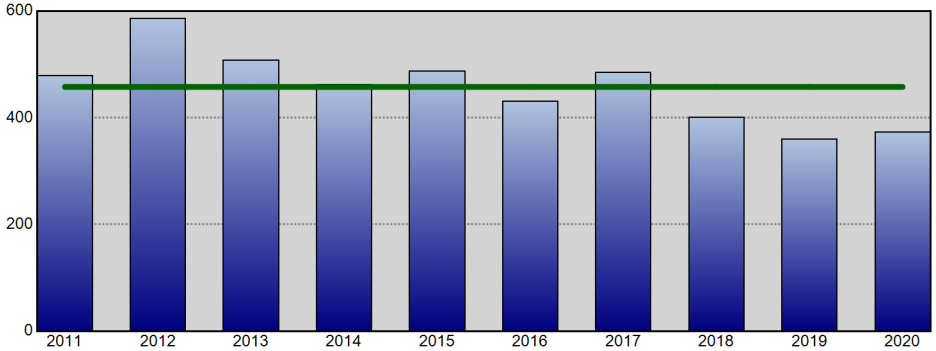

Violent Crime - Annual YTD Avg: 458 (Line Chart)

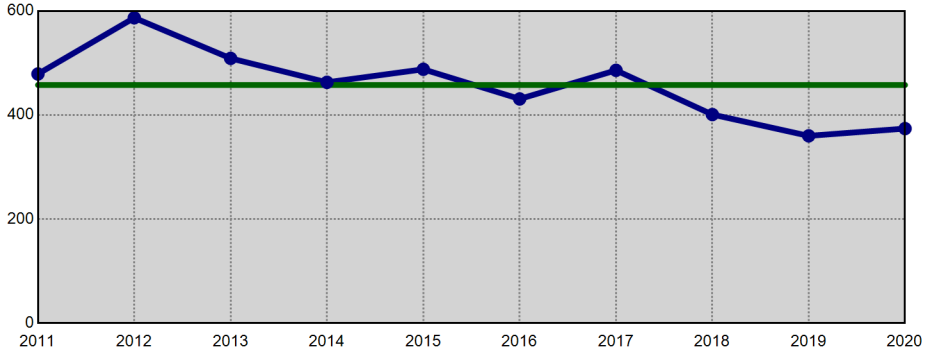

Property Crime - Annual YTD Avg: 1,256 (Bar Chart)

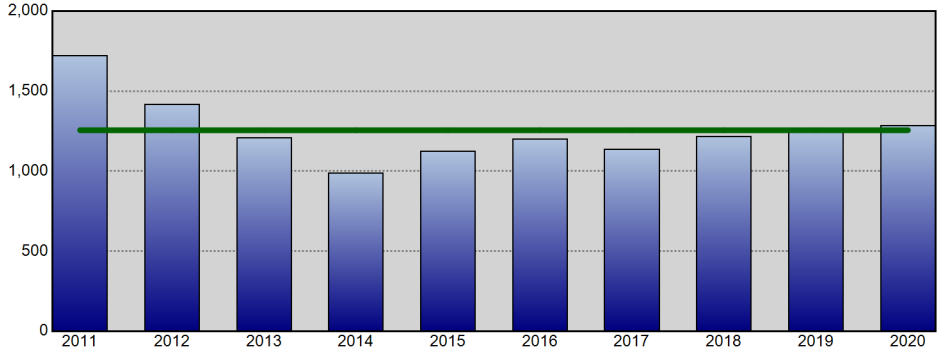

Property Crime - Annual YTD Avg: 1,256 (Line Chart)

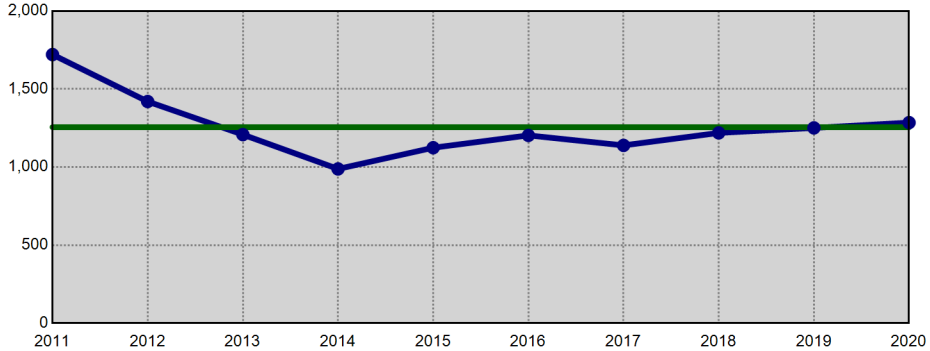

Information summarized for CompStat week ending 06/13/2020. The horizontal line on each chart represents the average of the prior 9 YTD offense totals.

Sourced from MNPD ARMS on 6/17/2020 7:33:09 AM. The figures above were sourced from incident reports using Uniform Crime Reporting definitions and reporting guidelines, based on the date when the crime was reported. This report is intended to be a management and planning tool and does not reflect the official UCR counts for the department. Incidents where a location is unknown or unspecified are included in the countywide totals.

South Precinct UCR Incidents - YTD Comparisons

Aggregated by precinct (incident location). Based on date when each incident was reported.

METROPOLITAN POLICE DEPARTMENT
of Nashville and Davidson County

All Part 1 Incidents - Annual YTD Avg: 2,740 (Bar Chart)

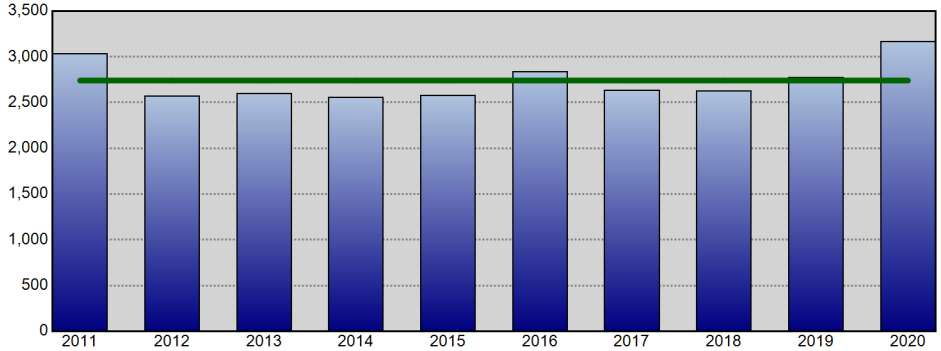

All Part 1 Incidents - Annual YTD Avg: 2,740 (Line Chart)

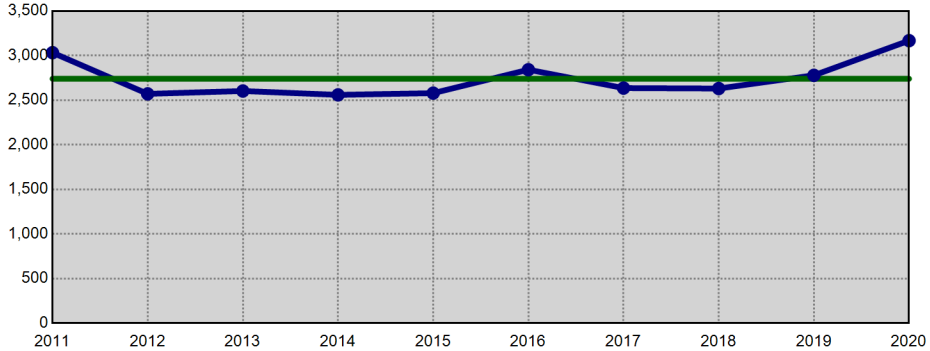

Violent Crime - Annual YTD Avg: 641 (Bar Chart)

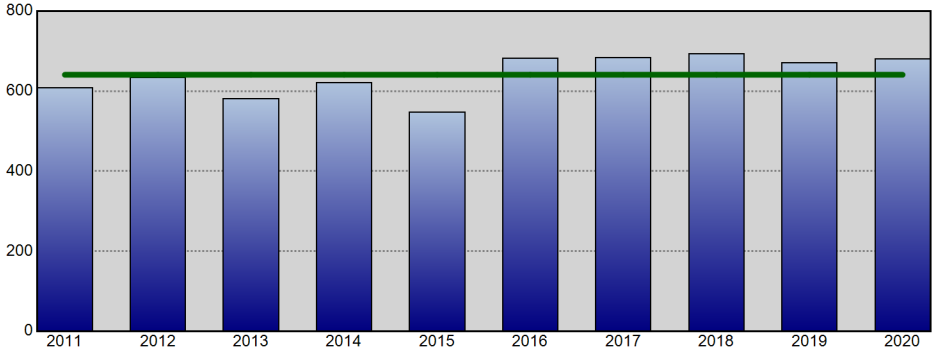

Violent Crime - Annual YTD Avg: 641 (Line Chart)

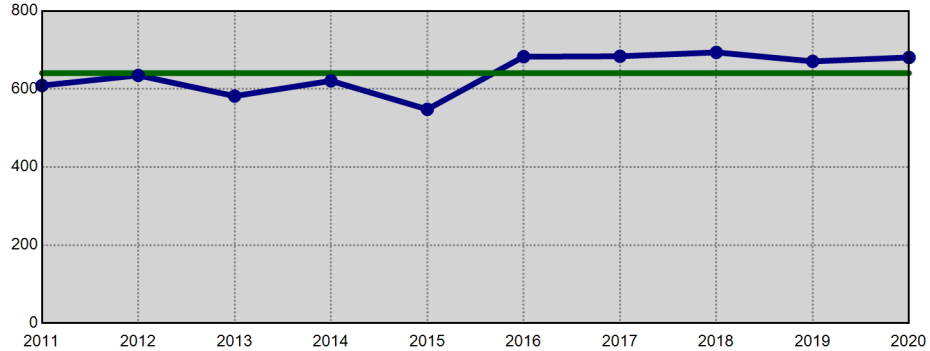

Property Crime - Annual YTD Avg: 2,099 (Bar Chart)

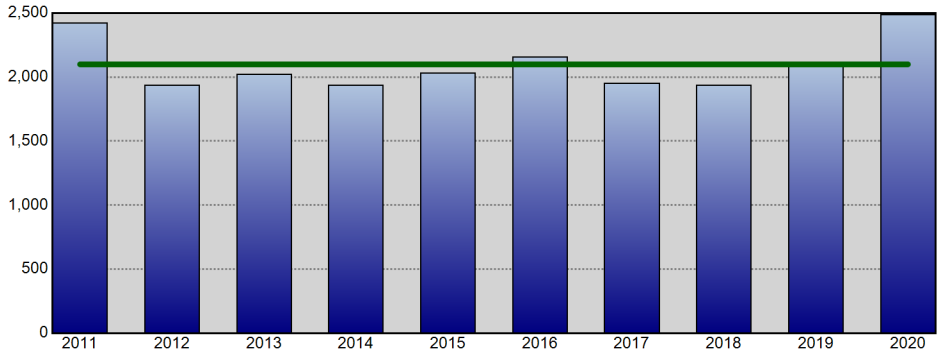

Property Crime - Annual YTD Avg: 2,099 (Line Chart)

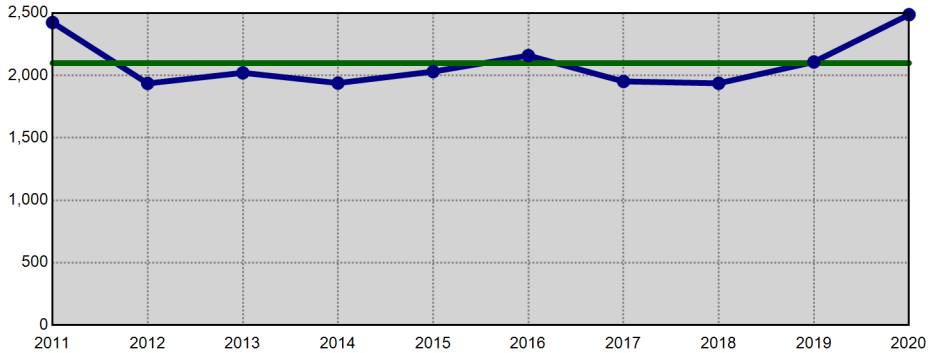

Information summarized for CompStat week ending 06/13/2020. The horizontal line on each chart represents the average of the prior 9 YTD offense totals.

Sourced from MNPD ARMS on 6/17/2020 7:33:11 AM. The figures above were sourced from incident reports using Uniform Crime Reporting definitions and reporting guidelines, based on the date when the crime was reported. This report is intended to be a management and planning tool and does not reflect the official UCR counts for the department. Incidents where a location is unknown or unspecified are included in the countywide totals.

Central Precinct UCR Incidents - YTD Comparisons

Aggregated by precinct (incident location). Based on date when each incident was reported.

METROPOLITAN POLICE DEPARTMENT
of Nashville and Davidson County

All Part 1 Incidents - Annual YTD Avg: 716 (Bar Chart)

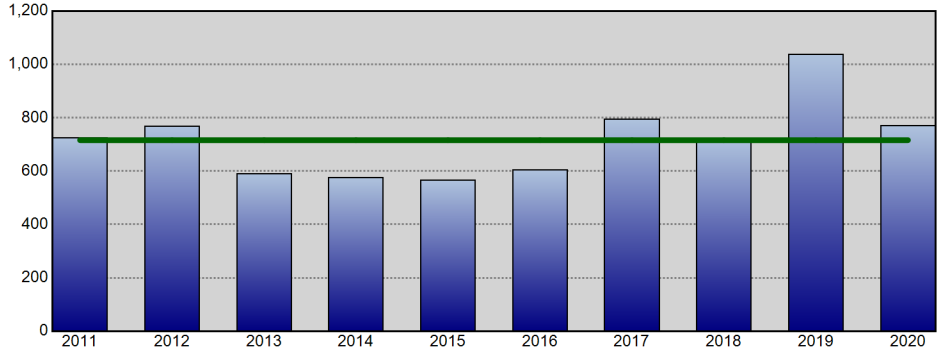

All Part 1 Incidents - Annual YTD Avg: 716 (Line Chart)

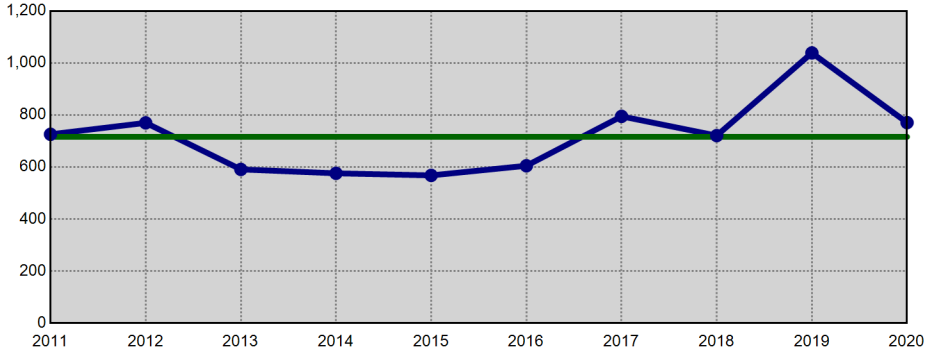

Violent Crime - Annual YTD Avg: 154 (Bar Chart)

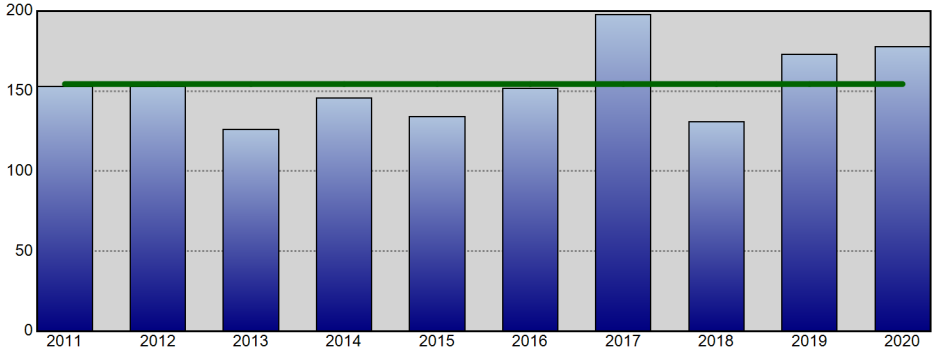

Violent Crime - Annual YTD Avg: 154 (Line Chart)

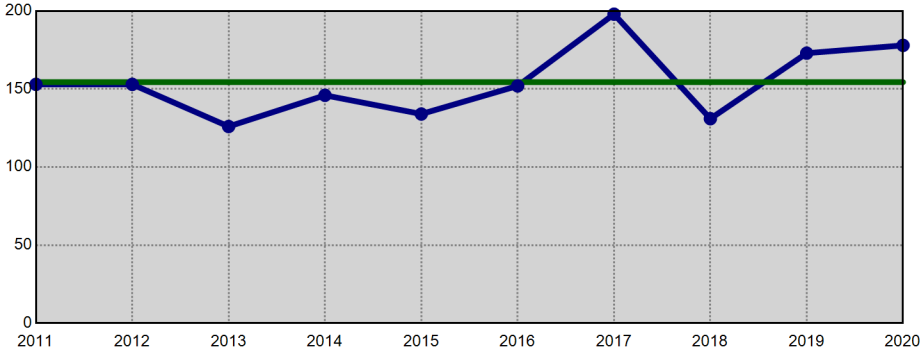

Property Crime - Annual YTD Avg: 562 (Bar Chart)

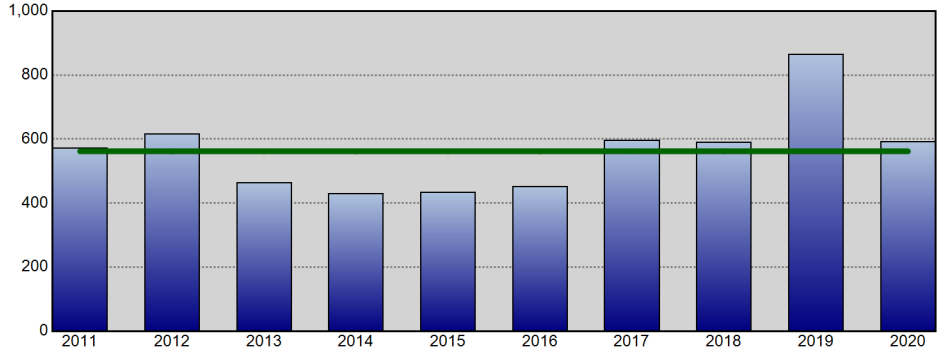

Property Crime - Annual YTD Avg: 562 (Line Chart)

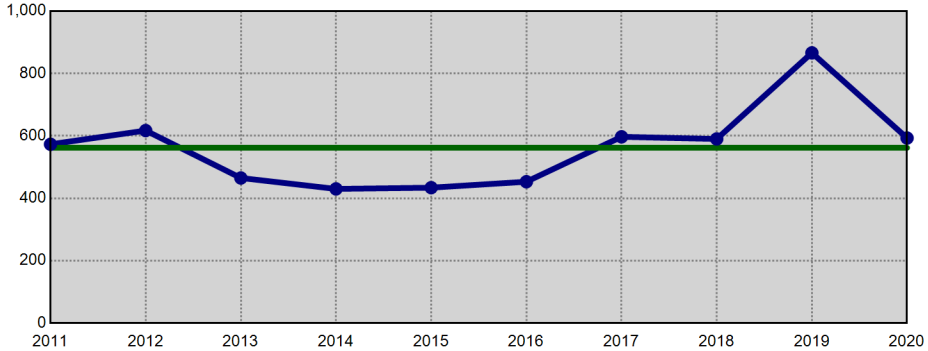

Information summarized for CompStat week ending 06/13/2020. The horizontal line on each chart represents the average of the prior 9 YTD offense totals.

Sourced from MNPD ARMS on 6/17/2020 7:33:12 AM. The figures above were sourced from incident reports using Uniform Crime Reporting definitions and reporting guidelines, based on the date when the crime was reported. This report is intended to be a management and planning tool and does not reflect the official UCR counts for the department. Incidents where a location is unknown or unspecified are included in the countywide totals.

Hermitage Precinct UCR Incidents - YTD Comparisons

METROPOLITAN POLICE DEPARTMENT
of Nashville and Davidson County

Aggregated by precinct (incident location). Based on date when each incident was reported.

All Part 1 Incidents - Annual YTD Avg: 2,624 (Bar Chart)

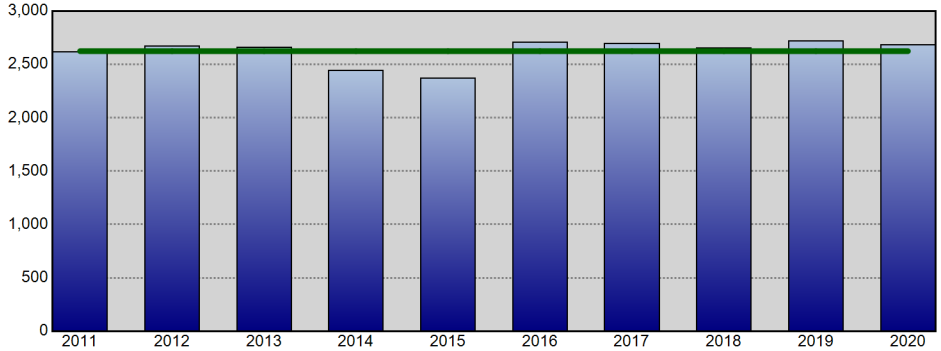

All Part 1 Incidents - Annual YTD Avg: 2,624 (Line Chart)

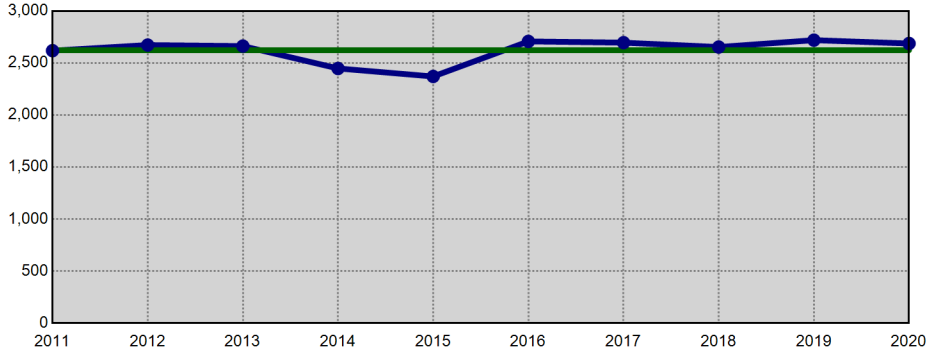

Violent Crime - Annual YTD Avg: 575 (Bar Chart)

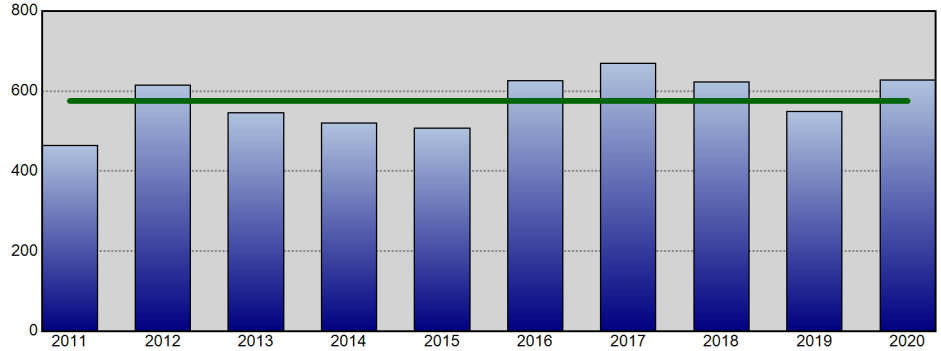

Violent Crime - Annual YTD Avg: 575 (Line Chart)

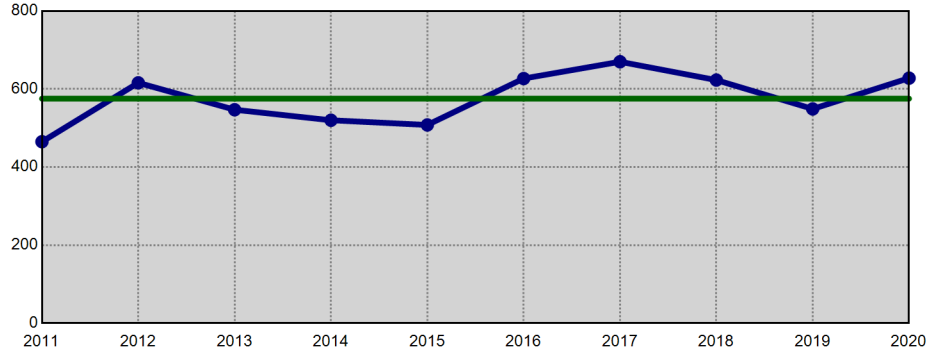

Property Crime - Annual YTD Avg: 2,049 (Bar Chart)

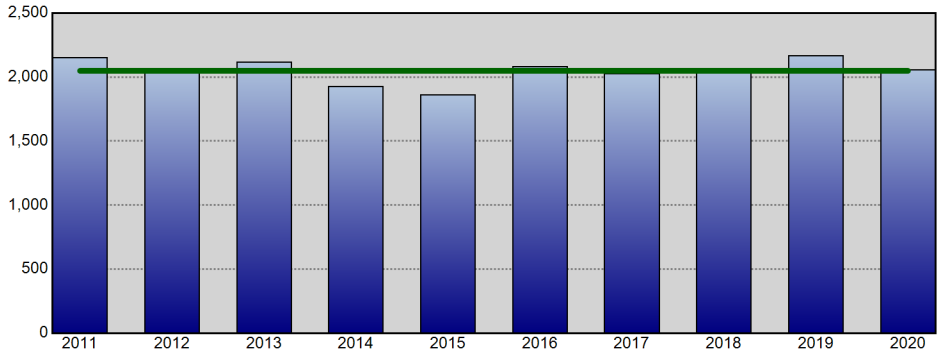

Property Crime - Annual YTD Avg: 2,049 (Line Chart)

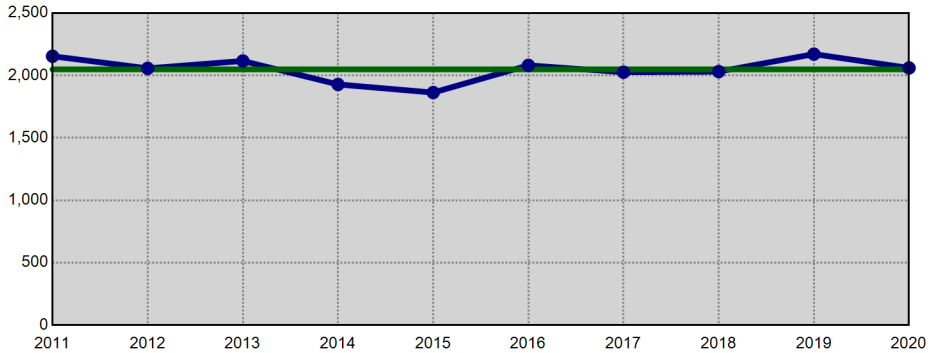

Information summarized for CompStat week ending 06/13/2020. The horizontal line on each chart represents the average of the prior 9 YTD offense totals.

Sourced from MNPD ARMS on 6/17/2020 7:33:12 AM. The figures above were sourced from incident reports using Uniform Crime Reporting definitions and reporting guidelines, based on the date when the crime was reported. This report is intended to be a management and planning tool and does not reflect the official UCR counts for the department. Incidents where a location is unknown or unspecified are included in the countywide totals.

North Precinct UCR Incidents - YTD Comparisons

METROPOLITAN POLICE DEPARTMENT
of Nashville and Davidson County

Aggregated by precinct (incident location). Based on date when each incident was reported.

All Part 1 Incidents - Annual YTD Avg: 1,815 (Bar Chart)

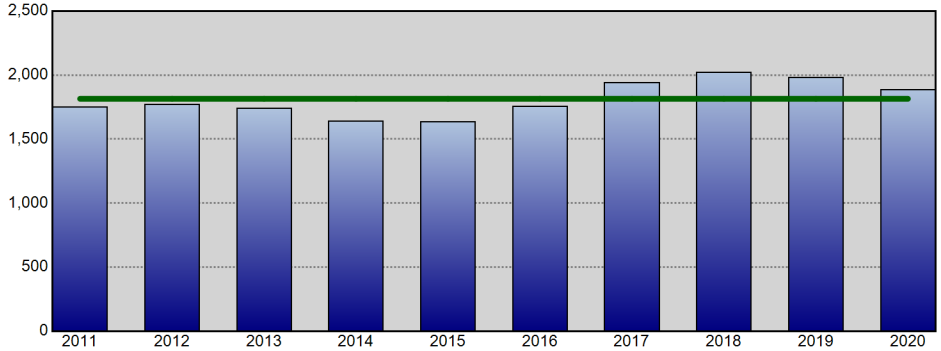

All Part 1 Incidents - Annual YTD Avg: 1,815 (Line Chart)

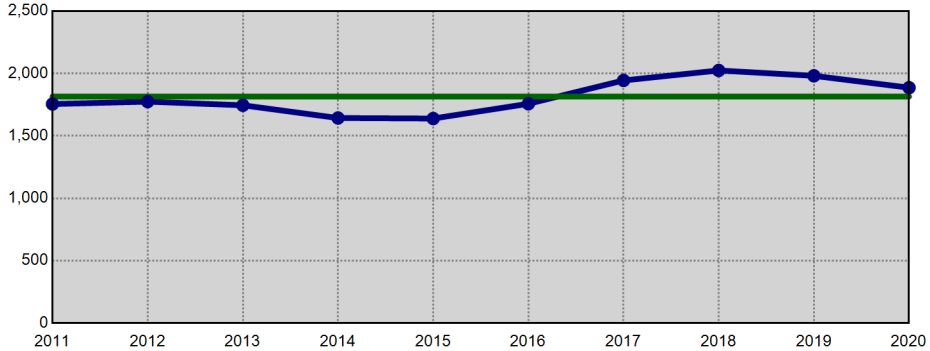

Violent Crime - Annual YTD Avg: 578 (Bar Chart)

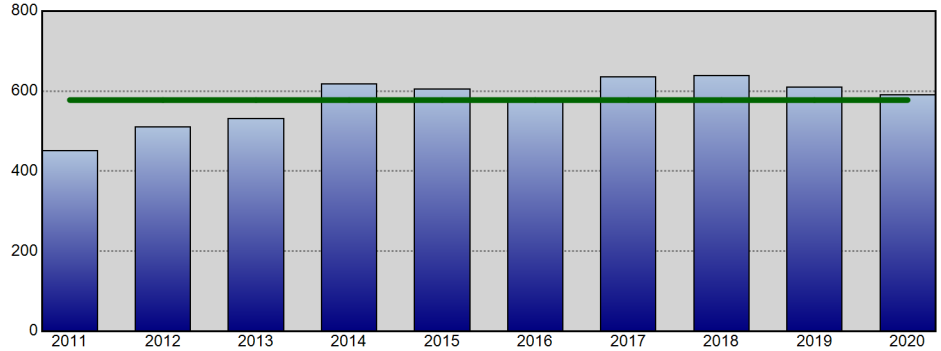

Violent Crime - Annual YTD Avg: 578 (Line Chart)

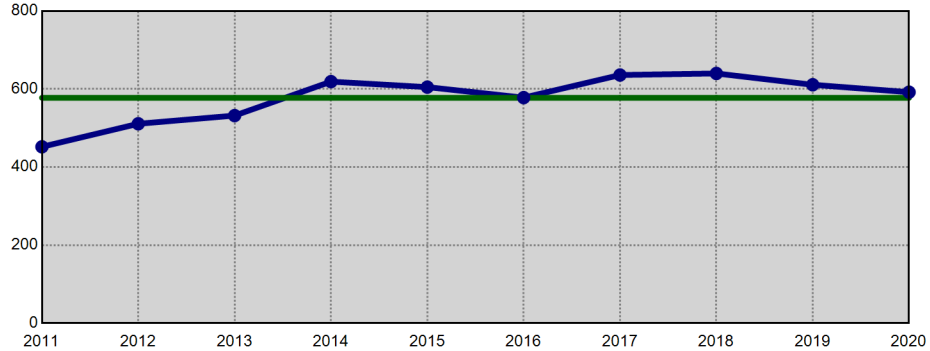

Property Crime - Annual YTD Avg: 1,237 (Bar Chart)

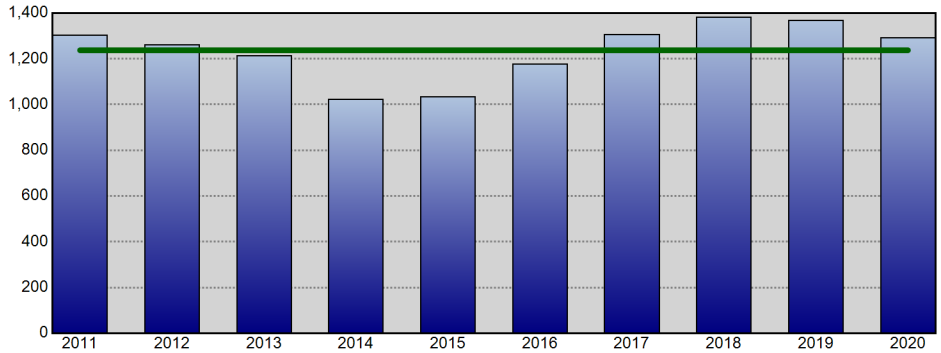

Property Crime - Annual YTD Avg: 1,237 (Line Chart)

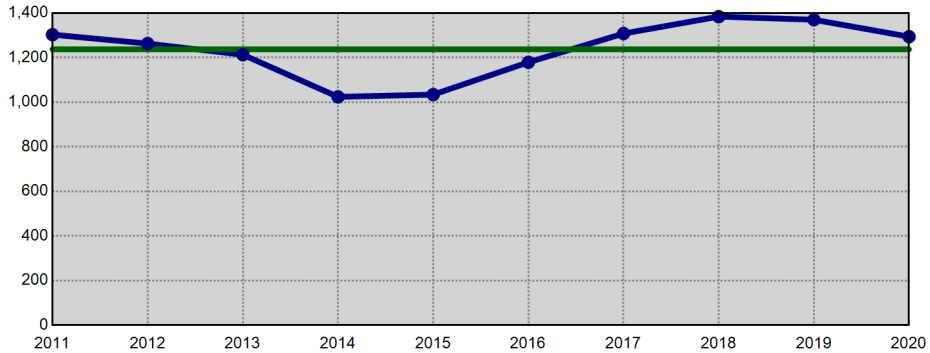

Information summarized for CompStat week ending 06/13/2020. The horizontal line on each chart represents the average of the prior 9 YTD offense totals.

Sourced from MNPD ARMS on 6/17/2020 7:33:13 AM. The figures above were sourced from incident reports using Uniform Crime Reporting definitions and reporting guidelines, based on the date when the crime was reported. This report is intended to be a management and planning tool and does not reflect the official UCR counts for the department. Incidents where a location is unknown or unspecified are included in the countywide totals.

Madison Precinct UCR Incidents - YTD Comparisons

Aggregated by precinct (incident location). Based on date when each incident was reported.

METROPOLITAN POLICE DEPARTMENT
of Nashville and Davidson County

All Part 1 Incidents - Annual YTD Avg: 1,645 (Bar Chart)

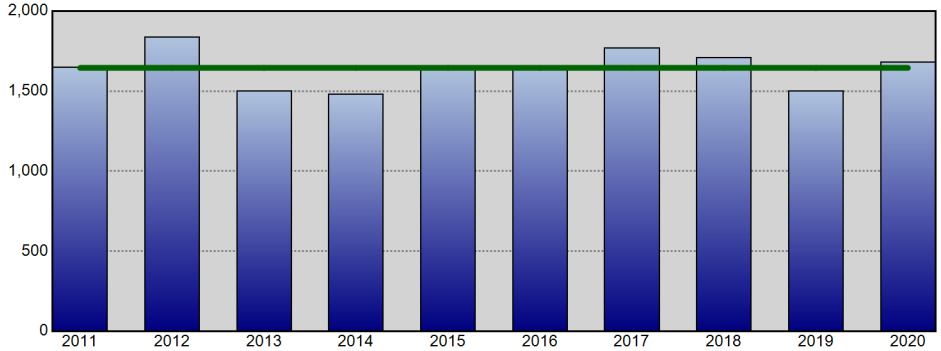

All Part 1 Incidents - Annual YTD Avg: 1,645 (Line Chart)

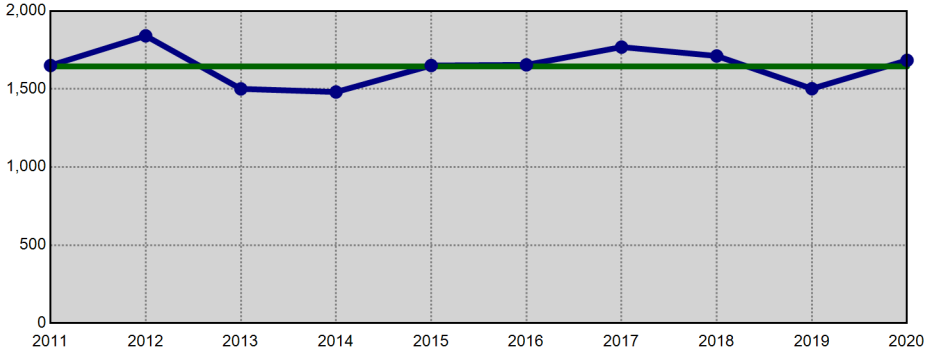

Violent Crime - Annual YTD Avg: 361 (Bar Chart)

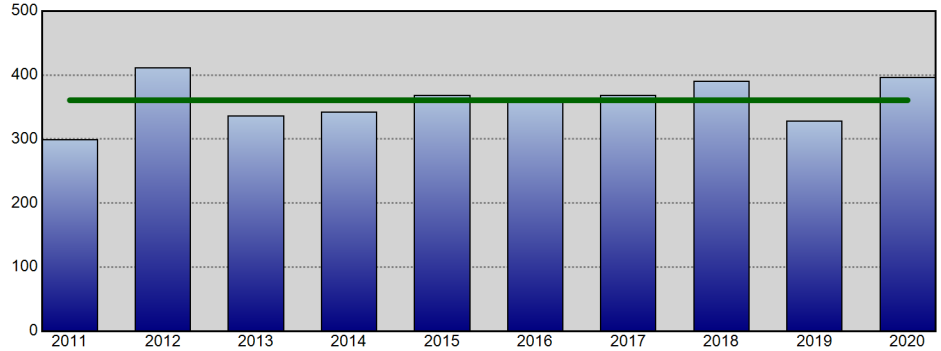

Violent Crime - Annual YTD Avg: 361 (Line Chart)

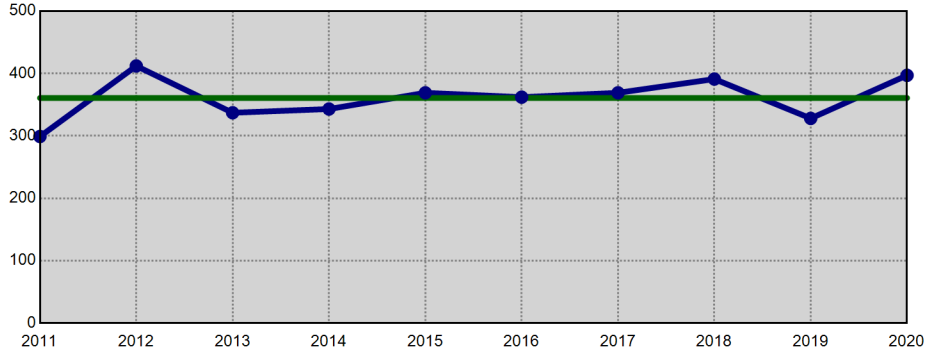

Property Crime - Annual YTD Avg: 1,284 (Bar Chart)

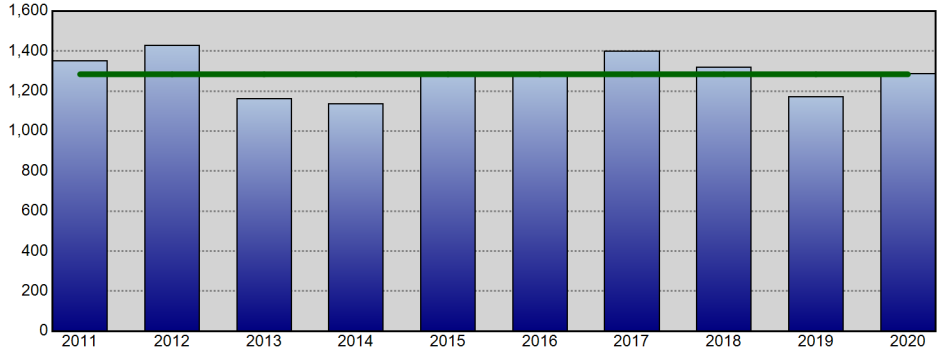

Property Crime - Annual YTD Avg: 1,284 (Line Chart)

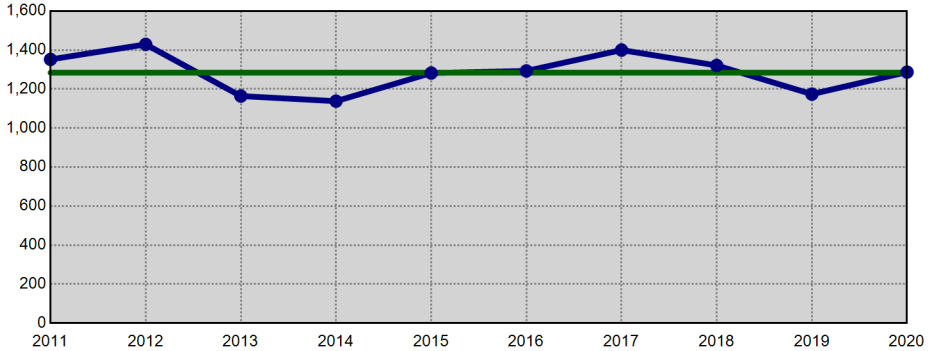

Information summarized for CompStat week ending 06/13/2020. The horizontal line on each chart represents the average of the prior 9 YTD offense totals.

Sourced from MNPD ARMS on 6/17/2020 7:33:14 AM. The figures above were sourced from incident reports using Uniform Crime Reporting definitions and reporting guidelines, based on the date when the crime was reported. This report is intended to be a management and planning tool and does not reflect the official UCR counts for the department. Incidents where a location is unknown or unspecified are included in the countywide totals.

Midtown Hills Precinct UCR Incidents - YTD Comparisons

Aggregated by precinct (incident location). Based on date when each incident was reported.

METROPOLITAN POLICE DEPARTMENT
of Nashville and Davidson County

All Part 1 Incidents - Annual YTD Avg: 1,774 (Bar Chart)

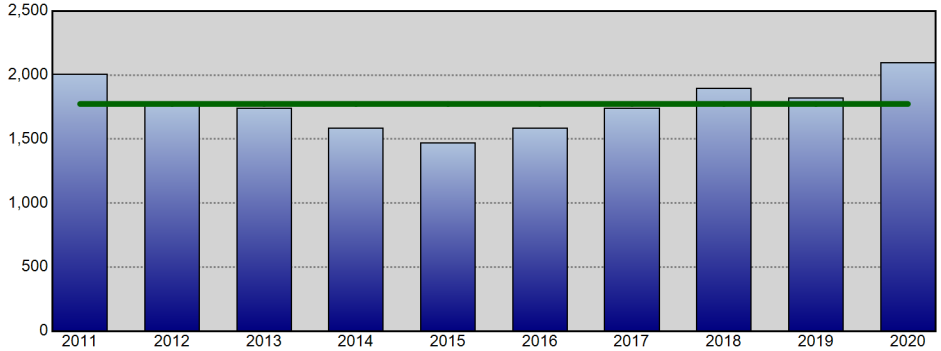

All Part 1 Incidents - Annual YTD Avg: 1,774 (Line Chart)

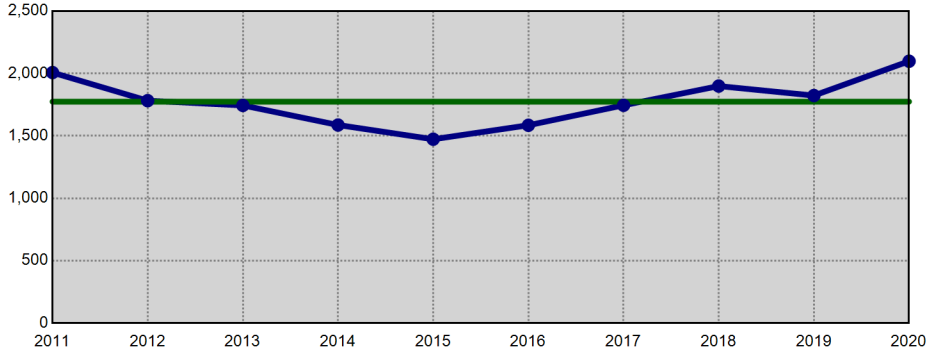

Violent Crime - Annual YTD Avg: 292 (Bar Chart)

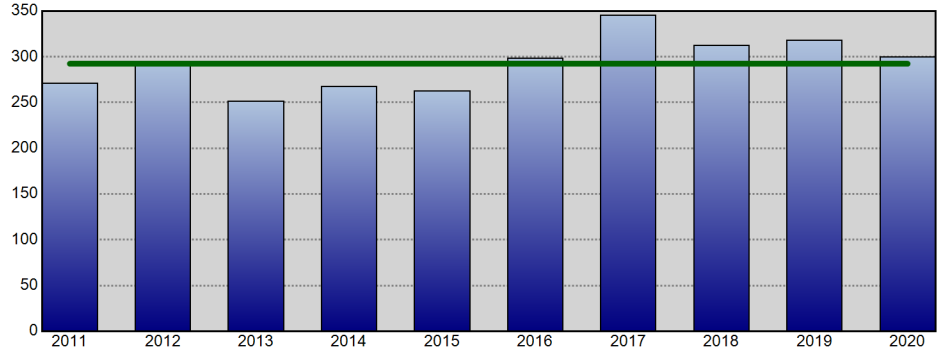

Violent Crime - Annual YTD Avg: 292 (Line Chart)

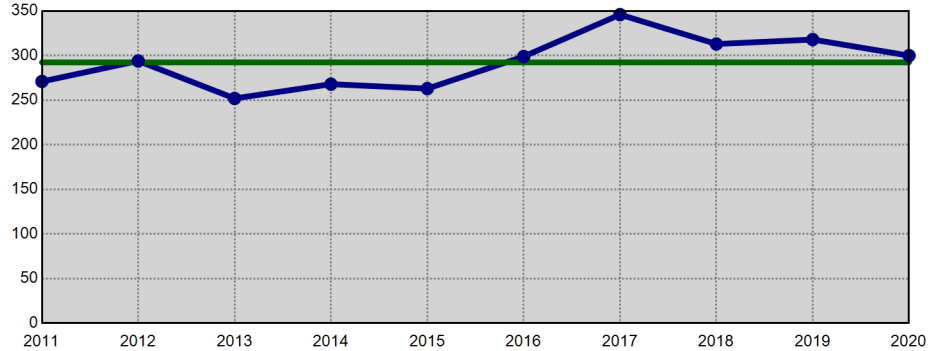

Property Crime - Annual YTD Avg: 1,482 (Bar Chart)

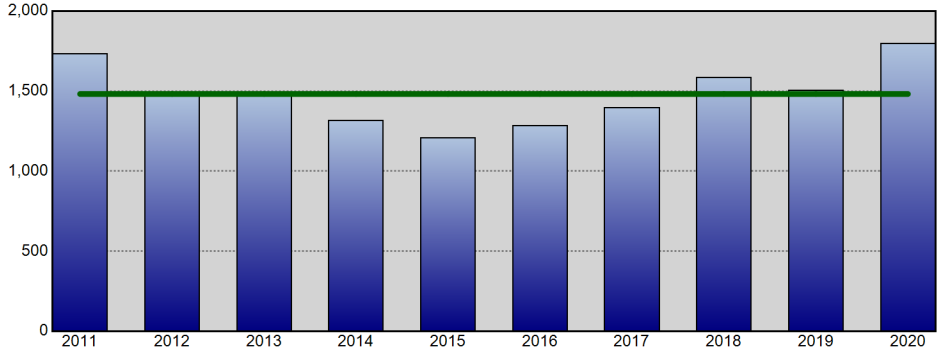

Property Crime - Annual YTD Avg: 1,482 (Line Chart)

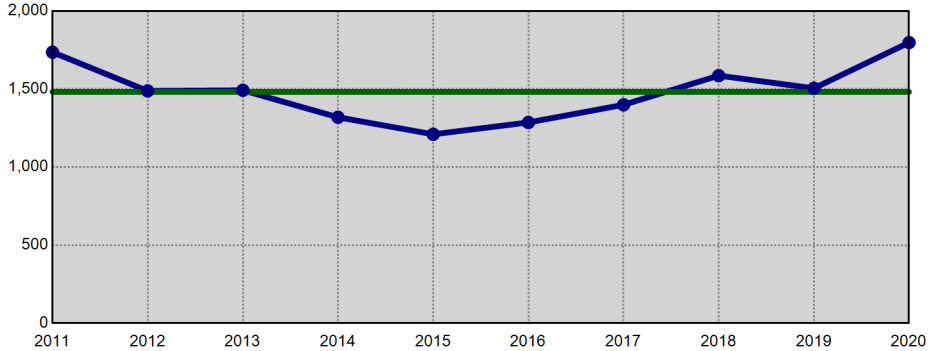

Information summarized for CompStat week ending 06/13/2020. The horizontal line on each chart represents the average of the prior 9 YTD offense totals.

Sourced from MNPD ARMS on 6/17/2020 7:33:14 AM. The figures above were sourced from incident reports using Uniform Crime Reporting definitions and reporting guidelines, based on the date when the crime was reported. This report is intended to be a management and planning tool and does not reflect the official UCR counts for the department. Incidents where a location is unknown or unspecified are included in the countywide totals.

County Calendar Year to Calendar Year Comparison

METROPOLITAN POLICE DEPARTMENT
of Nashville and Davidson County

Comparisons of Annual Totals for the Past Ten Years

Aggregated by precinct (incident location). Based on date when each incident was reported.

		Homicide	Forcible Rape	Commercial Robbery	Street Robbery	Total Robbery	Aggravated Assault	Commercial Burglary	Residential Burglary	Total Burglary	Larceny	Auto Theft	Violent Offenses	Property Offenses	Part I Offenses
2018 to	2018	89	576	275	1,856	2,131	5,023	1,070	2,566	3,636	21,023	3,134	7,819	27,793	35,612
2019	2019	85	521	248	1,746	1,994	4,987	1,069	2,350	3,419	22,002	2,813	7,587	28,234	35,821
	% Change	-4.5%	-9.5%	-9.8%	-5.9%	-6.4%	-0.7%	-0.1%	-8.4%	-6.0%	4.7%	-10.2%	-3.0%	1.6%	0.6%
2017 to	2017	111	562	321	1,747	2,068	5,073	1,312	2,911	4,223	19,223	2,588	7,814	26,034	33,848
2019	2019	85	521	248	1,746	1,994	4,987	1,069	2,350	3,419	22,002	2,813	7,587	28,234	35,821
	% Change	-23.4%	-7.3%	-22.7%	-0.1%	-3.6%	-1.7%	-18.5%	-19.3%	-19.0%	14.5%	8.7%	-2.9%	8.5%	5.8%
2016 to	2016	81	568	305	1,703	2,008	4,911	960	3,630	4,590	18,771	1,735	7,568	25,096	32,664
2019	2019	85	521	248	1,746	1,994	4,987	1,069	2,350	3,419	22,002	2,813	7,587	28,234	35,821
	% Change	4.9%	-8.3%	-18.7%	2.5%	-0.7%	1.5%	11.4%	-35.3%	-25.5%	17.2%	62.1%	0.3%	12.5%	9.7%
2015 to	2015	80	605	251	1,649	1,900	4,931	909	4,209	5,118	18,785	1,434	7,516	25,337	32,853
2019	2019	85	521	248	1,746	1,994	4,987	1,069	2,350	3,419	22,002	2,813	7,587	28,234	35,821
	% Change	6.3%	-13.9%	-1.2%	5.9%	4.9%	1.1%	17.6%	-44.2%	-33.2%	17.1%	96.2%	0.9%	11.4%	9.0%
2014 to	2014	42	601	209	1,329	1,538	5,257	940	3,836	4,776	17,916	1,108	7,438	23,800	31,238
2019	2019	85	521	248	1,746	1,994	4,987	1,069	2,350	3,419	22,002	2,813	7,587	28,234	35,821
	% Change	102.4%	-13.3%	18.7%	31.4%	29.6%	-5.1%	13.7%	-38.7%	-28.4%	22.8%	153.9%	2.0%	18.6%	14.7%
2013 to	2013	42	528	225	1,409	1,634	4,806	890	4,788	5,678	18,100	1,203	7,010	24,981	31,991
2019	2019	85	521	248	1,746	1,994	4,987	1,069	2,350	3,419	22,002	2,813	7,587	28,234	35,821
	% Change	102.4%	-1.3%	10.2%	23.9%	22.0%	3.8%	20.1%	-50.9%	-39.8%	21.6%	133.8%	8.2%	13.0%	12.0%
2012 to	2012	59	544	237	1,480	1,717	5,371	1,012	4,733	5,745	19,216	1,386	7,691	26,347	34,038
2019	2019	85	521	248	1,746	1,994	4,987	1,069	2,350	3,419	22,002	2,813	7,587	28,234	35,821
	% Change	44.1%	-4.2%	4.6%	18.0%	16.1%	-7.1%	5.6%	-50.3%	-40.5%	14.5%	103.0%	-1.4%	7.2%	5.2%
2011 to	2011	51	550	290	1,588	1,878	4,921	1,118	6,298	7,416	20,249	1,770	7,400	29,435	36,835
2019	2019	85	521	248	1,746	1,994	4,987	1,069	2,350	3,419	22,002	2,813	7,587	28,234	35,821
	% Change	66.7%	-5.3%	-14.5%	9.9%	6.2%	1.3%	-4.4%	-62.7%	-53.9%	8.7%	58.9%	2.5%	-4.1%	-2.8%
2010 to	2010	61	493	297	1,503	1,800	4,718	1,156	6,617	7,773	20,989	1,625	7,072	30,387	37,459
2019	2019	85	521	248	1,746	1,994	4,987	1,069	2,350	3,419	22,002	2,813	7,587	28,234	35,821
	% Change	39.3%	5.7%	-16.5%	16.2%	10.8%	5.7%	-7.5%	-64.5%	-56.0%	4.8%	73.1%	7.3%	-7.1%	-4.4%
2009 to	2009	81	498	303	1,719	2,022	4,741	1,185	5,545	6,730	21,826	1,743	7,342	30,299	37,641
2019	2019	85	521	248	1,746	1,994	4,987	1,069	2,350	3,419	22,002	2,813	7,587	28,234	35,821
	% Change	4.9%	4.6%	-18.2%	1.6%	-1.4%	5.2%	-9.8%	-57.6%	-49.2%	0.8%	61.4%	3.3%	-6.8%	-4.8%

Information summarized for CompStat week ending 06/13/2020.

Sourced from MNPD ARMS on 6/17/2020 7:33:15 AM. The figures above were sourced from incident reports using Uniform Crime Reporting definitions and reporting guidelines, based on the date when the crime was reported. This report is intended to be a management and planning tool and does not reflect the official UCR counts for the department. Incidents where a location is unknown or unspecified are included in the countywide totals..

County UCR Incidents - Annual Comparison Charts

Aggregated by precinct (incident location). Based on date when each incident was reported.

METROPOLITAN POLICE DEPARTMENT
of Nashville and Davidson County

Year End Total Part 1 Incidents - Prior 9 Year Annual Avg: 33,878

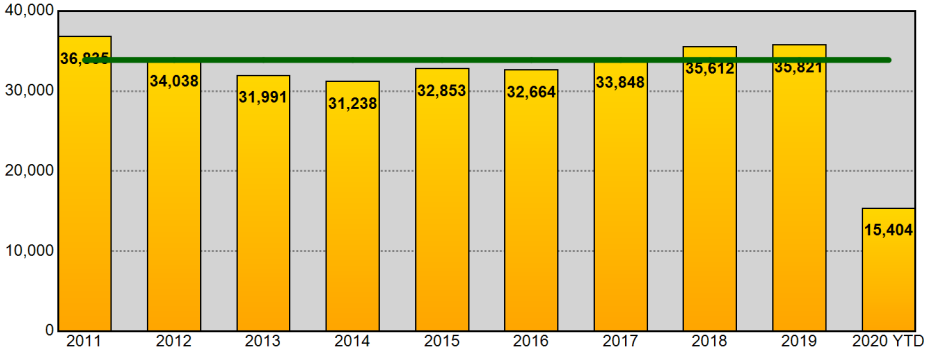

Year End Total Part 1 Incidents - Prior 9 Year Annual Avg: 33,878

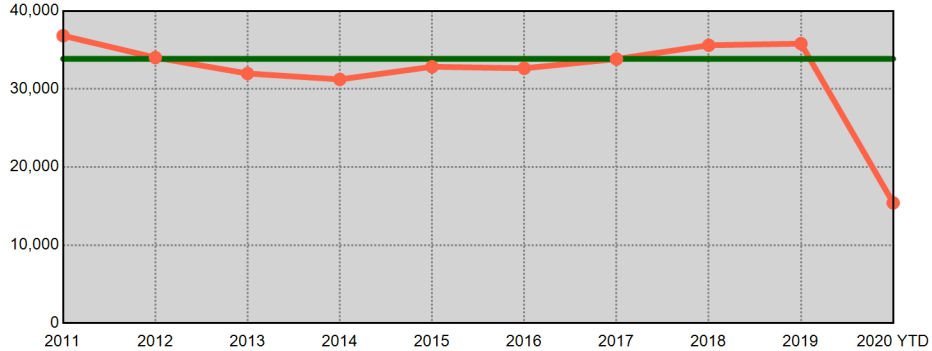

Year End Total Violent Part 1 Incidents - Prior 9 Year Annual Avg: 7,538

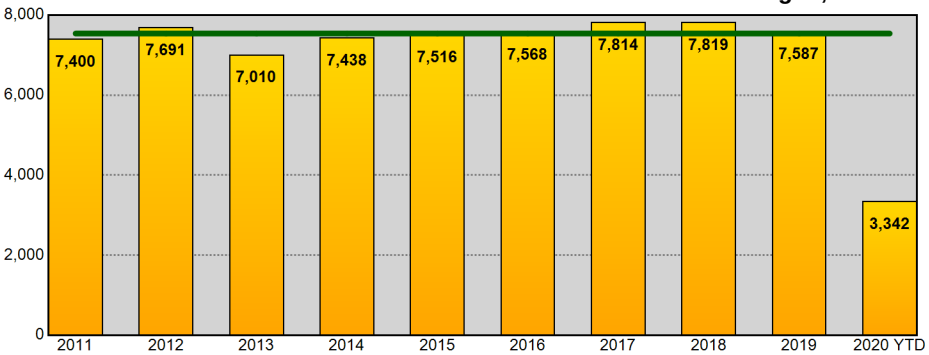

Year End Total Violent Part 1 Incidents - Prior 9 Year Annual Avg: 7,538

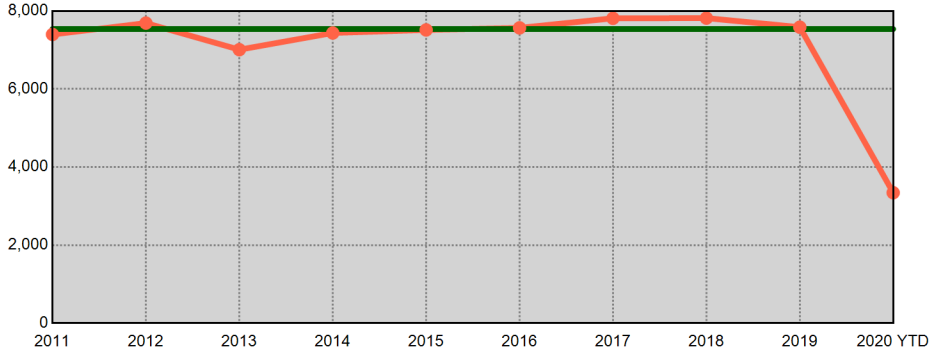

Year End Total Property Part 1 Incidents - Prior 9 Year Annual Avg: 26,340

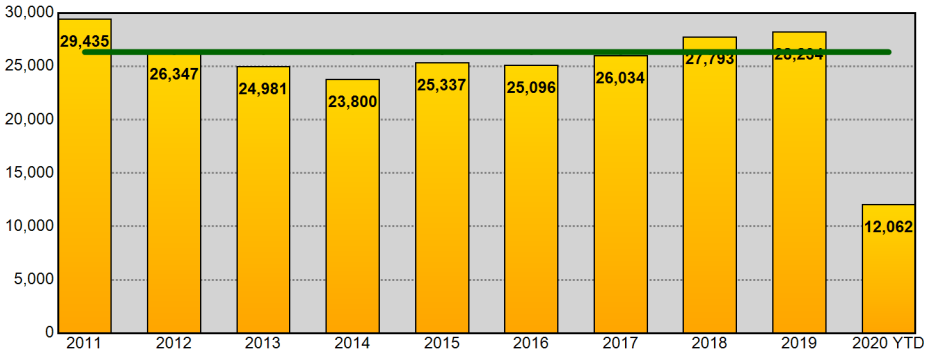

Year End Total Property Part 1 Incidents - Prior 9 Year Annual Avg: 26,340

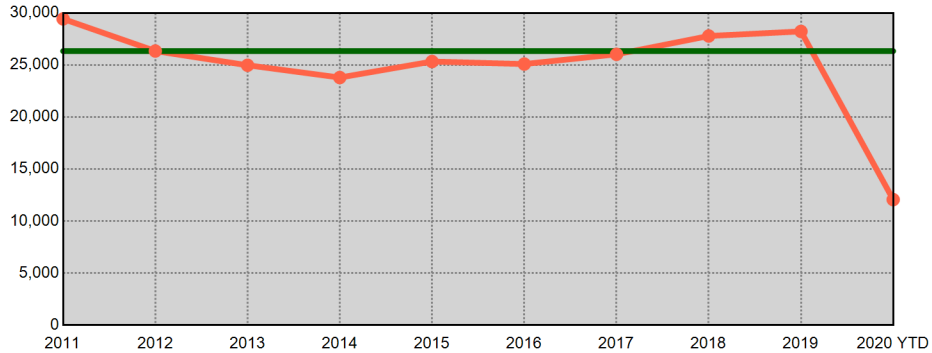

Information summarized for CompStat week ending 06/13/2020. Current year statistics are summarized for 2020 YTD. The horizontal line on each chart represents the average of the prior 9 year end offense totals.

Sourced from MNPD ARMS on 6/17/2020 7:33:15 AM. The figures above were sourced from incident reports using Uniform Crime Reporting definitions and reporting guidelines, based on the date when the crime was reported. This report is intended to be a management and planning tool and does not reflect the official UCR counts for the department. Incidents where a location is unknown or unspecified are included in the countywide totals.

West Precinct UCR Incidents - Annual Comparisons

Aggregated by precinct (incident location). Based on date when each incident was reported.

METROPOLITAN POLICE DEPARTMENT
of Nashville and Davidson County

Year End Total Part 1 Incidents - Prior 9 Year Annual Avg: 3,753

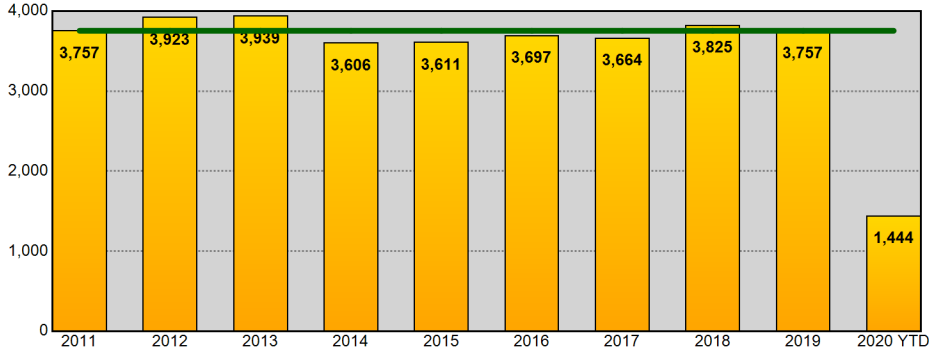

Year End Total Part 1 Incidents - Prior 9 Year Annual Avg: 3,753

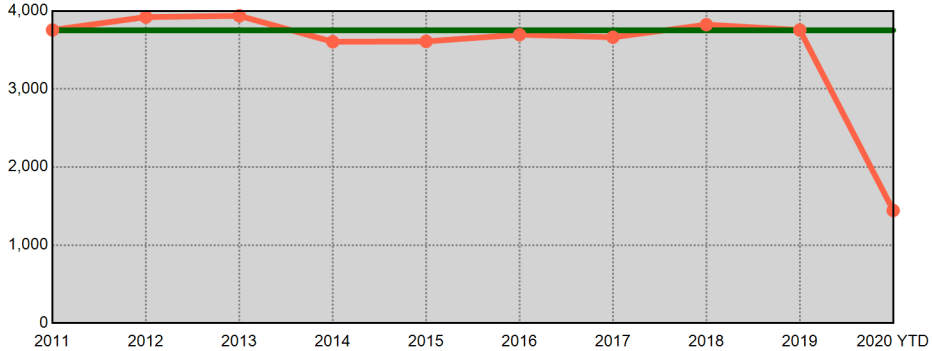

Year End Total Violent Part 1 Incidents - Prior 9 Year Annual Avg: 476

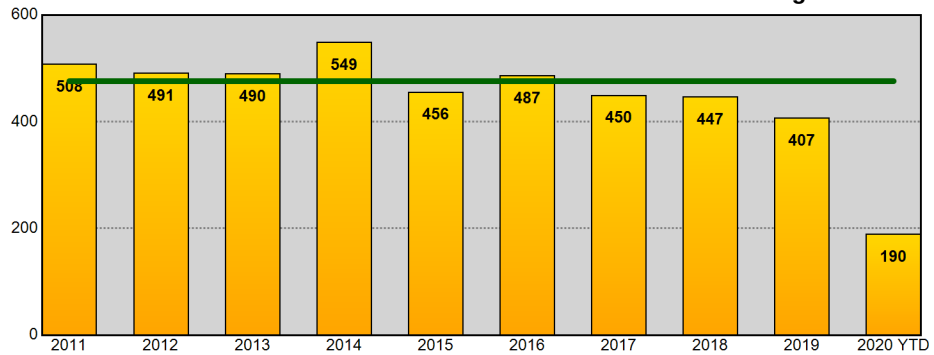

Year End Total Violent Part 1 Incidents - Prior 9 Year Annual Avg: 476

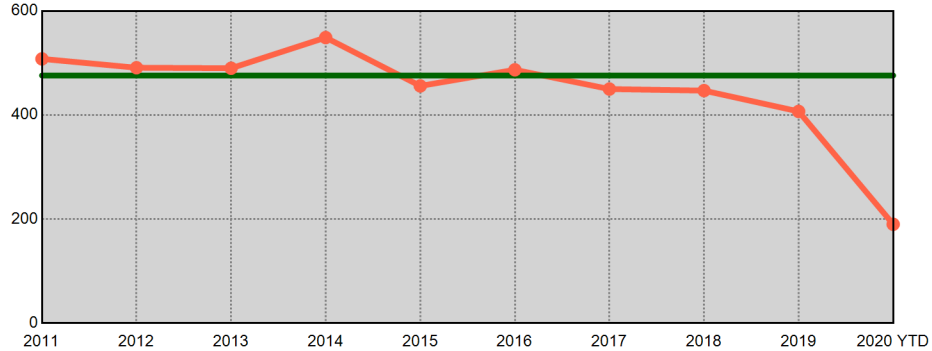

Year End Total Property Part 1 Incidents - Prior 9 Year Annual Avg: 3,277

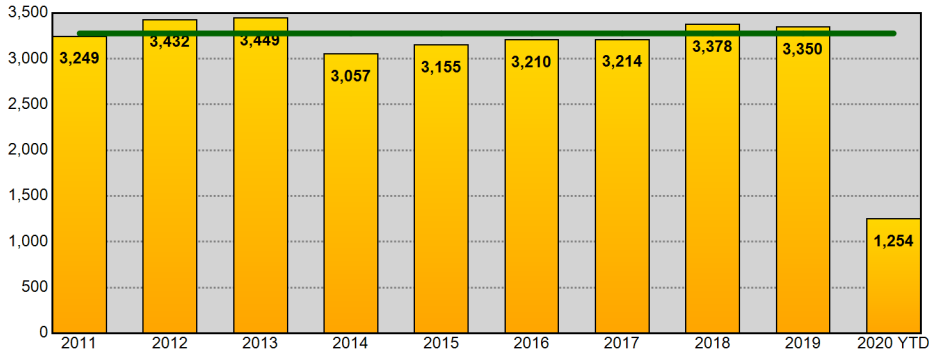

Year End Total Property Part 1 Incidents - Prior 9 Year Annual Avg: 3,277

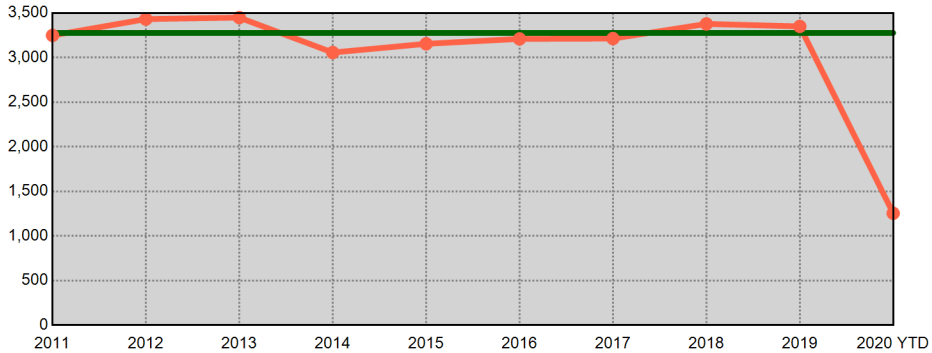

Information summarized for CompStat week ending 06/13/2020. Current year statistics are summarized for 2020 YTD. The horizontal line on each chart represents the average of the prior 9 year end offense totals.

Sourced from MNPD ARMS on 6/17/2020 7:33:16 AM. The figures above were sourced from incident reports using Uniform Crime Reporting definitions and reporting guidelines, based on the date when the crime was reported. This report is intended to be a management and planning tool and does not reflect the official UCR counts for the department. Incidents where a location is unknown or unspecified are included in the countywide totals.

East Precinct UCR Incidents - Annual Comparisons

Aggregated by precinct (incident location). Based on date when each incident was reported.

METROPOLITAN POLICE DEPARTMENT
of Nashville and Davidson County

Year End Total Part 1 Incidents - Prior 9 Year Annual Avg: 3,996

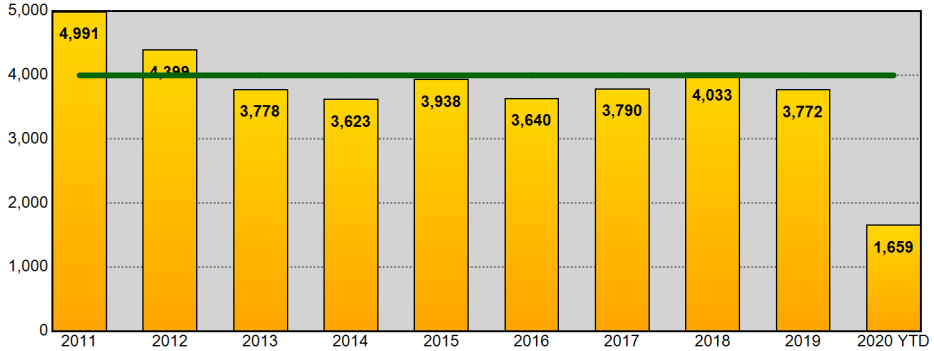

Year End Total Part 1 Incidents - Prior 9 Year Annual Avg: 3,996

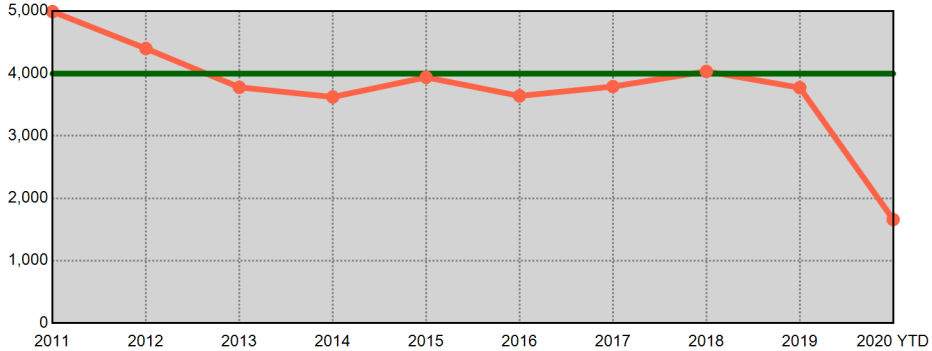

Year End Total Violent Part 1 Incidents - Prior 9 Year Annual Avg: 1,067

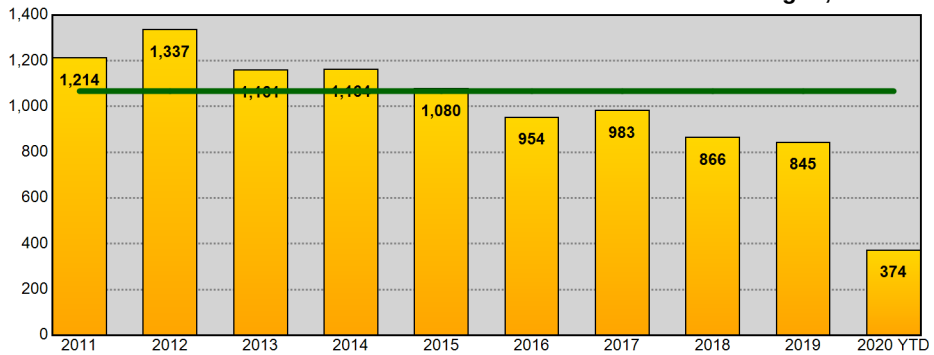

Year End Total Violent Part 1 Incidents - Prior 9 Year Annual Avg: 1,067

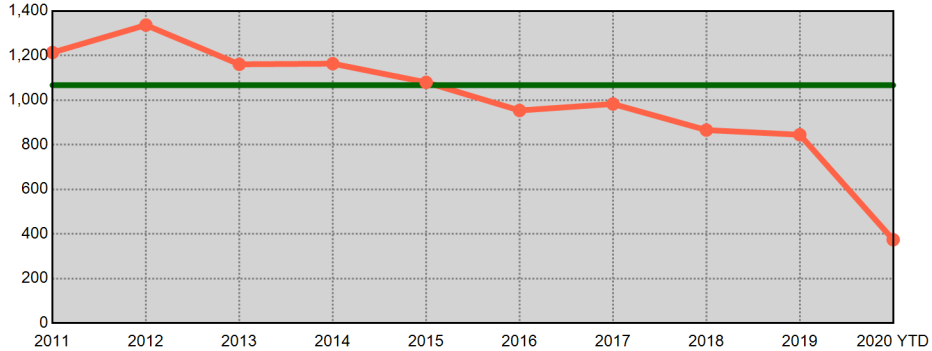

Year End Total Property Part 1 Incidents - Prior 9 Year Annual Avg: 2,929

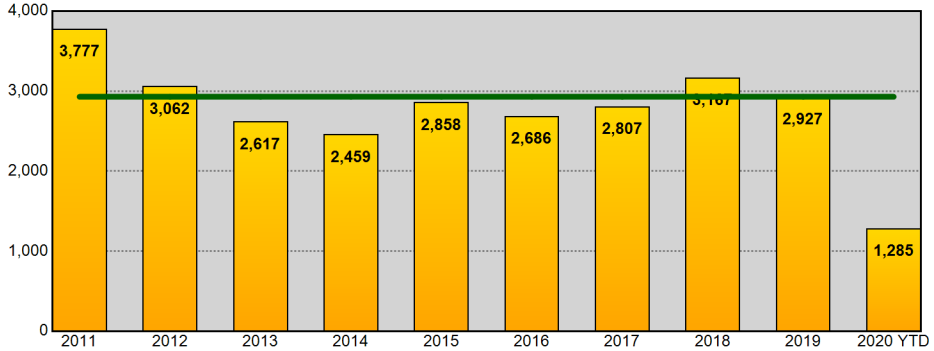

Year End Total Property Part 1 Incidents - Prior 9 Year Annual Avg: 2,929

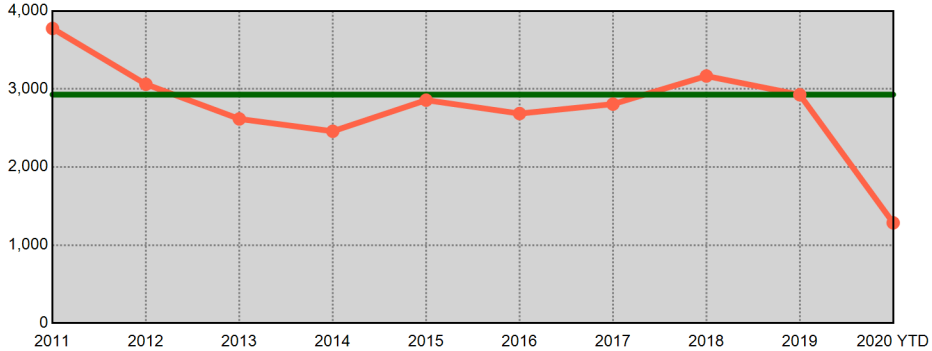

Information summarized for CompStat week ending 06/13/2020. Current year statistics are summarized for 2020 YTD. The horizontal line on each chart represents the average of the prior 9 year end offense totals.

Sourced from MNPD ARMS on 6/17/2020 7:33:17 AM. The figures above were sourced from incident reports using Uniform Crime Reporting definitions and reporting guidelines, based on the date when the crime was reported. This report is intended to be a management and planning tool and does not reflect the official UCR counts for the department. Incidents where a location is unknown or unspecified are included in the countywide totals.

South Precinct UCR Incidents - Annual Comparisons

METROPOLITAN POLICE DEPARTMENT
of Nashville and Davidson County

Aggregated by precinct (incident location). Based on date when each incident was reported.

Year End Total Part 1 Incidents - Prior 9 Year Annual Avg: 6,192

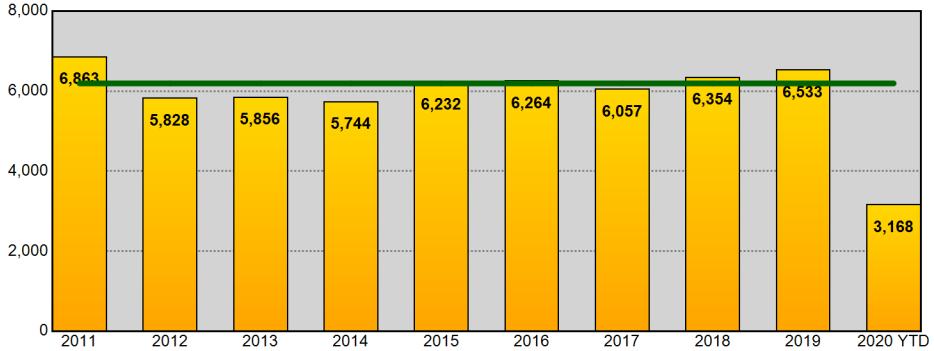

Year End Total Part 1 Incidents - Prior 9 Year Annual Avg: 6,192

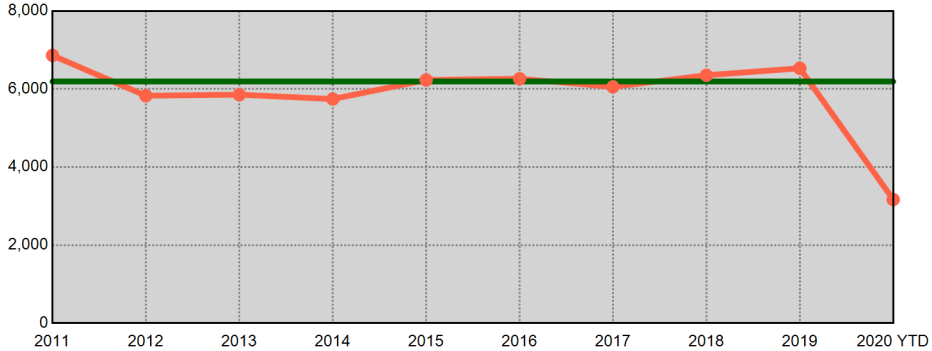

Year End Total Violent Part 1 Incidents - Prior 9 Year Annual Avg: 1,500

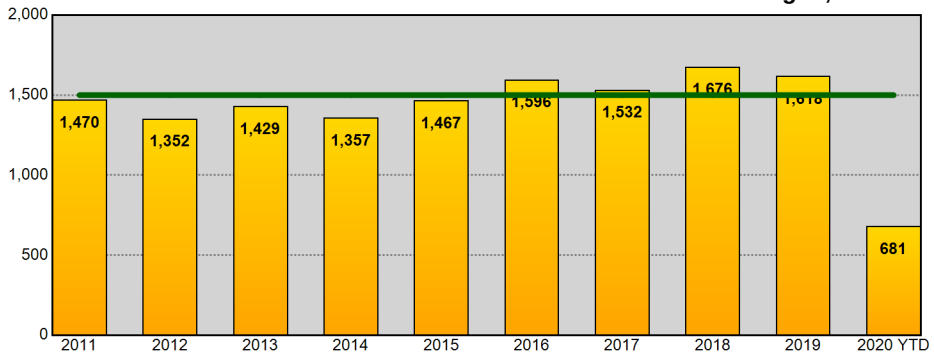

Year End Total Violent Part 1 Incidents - Prior 9 Year Annual Avg: 1,500

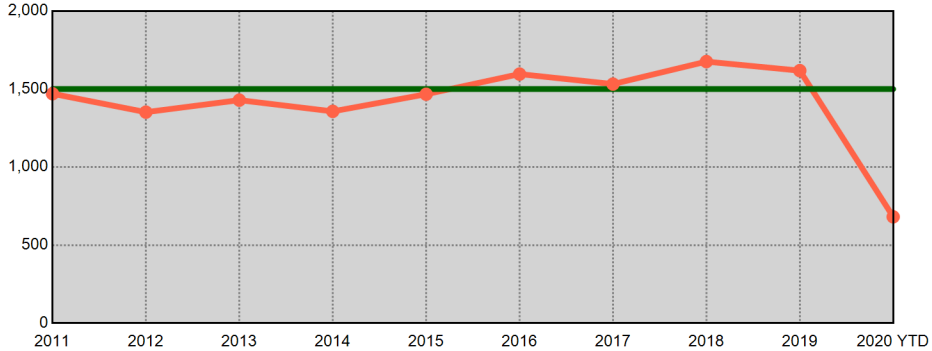

Year End Total Property Part 1 Incidents - Prior 9 Year Annual Avg: 4,693

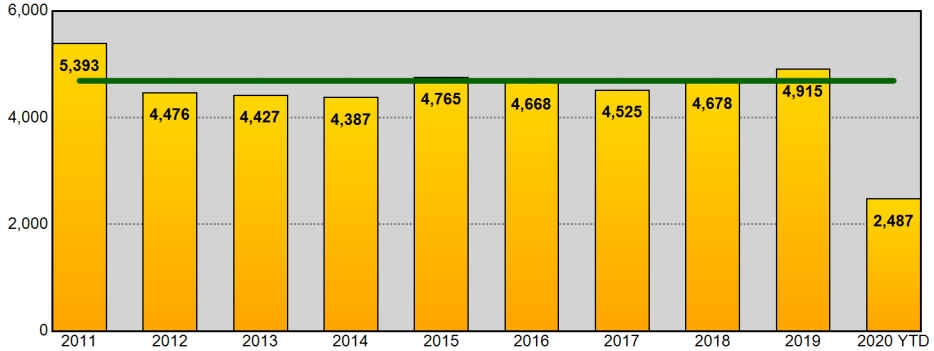

Year End Total Property Part 1 Incidents - Prior 9 Year Annual Avg: 4,693

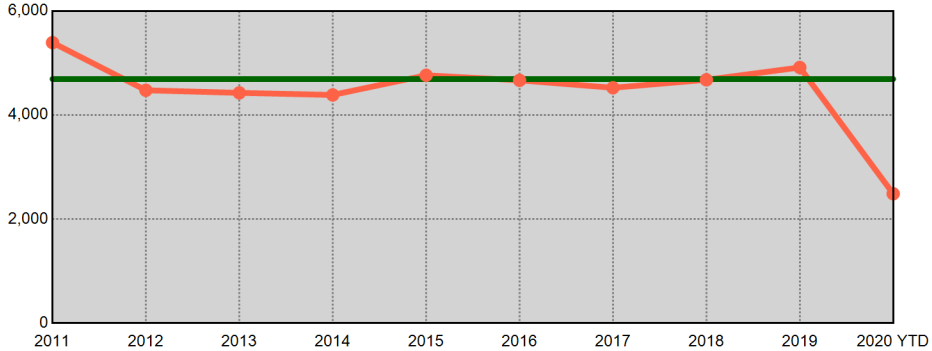

Information summarized for CompStat week ending 06/13/2020. Current year statistics are summarized for 2020 YTD. The horizontal line on each chart represents the average of the prior 9 year end offense totals.

Sourced from MNPD ARMS on 6/17/2020 7:33:17 AM. The figures above were sourced from incident reports using Uniform Crime Reporting definitions and reporting guidelines, based on the date when the crime was reported. This report is intended to be a management and planning tool and does not reflect the official UCR counts for the department. Incidents where a location is unknown or unspecified are included in the countywide totals.

Central Precinct UCR Incidents - Annual Comparisons

METROPOLITAN POLICE DEPARTMENT
of Nashville and Davidson County

Aggregated by precinct (incident location). Based on date when each incident was reported.

Year End Total Part 1 Incidents - Prior 9 Year Annual Avg: 1,755

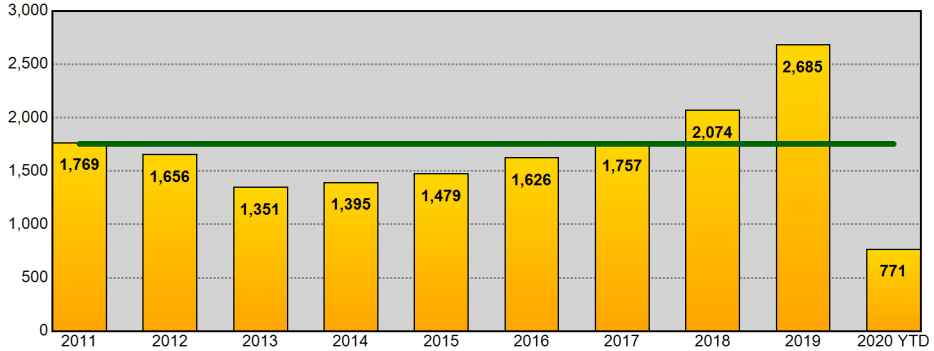

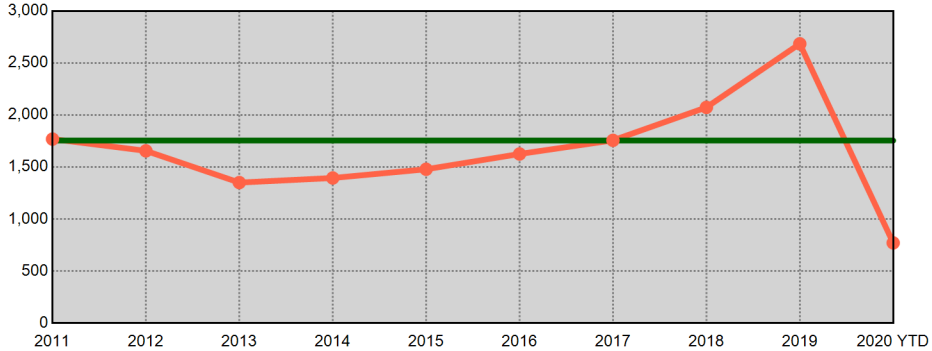

Year End Total Violent Part 1 Incidents - Prior 9 Year Annual Avg: 383

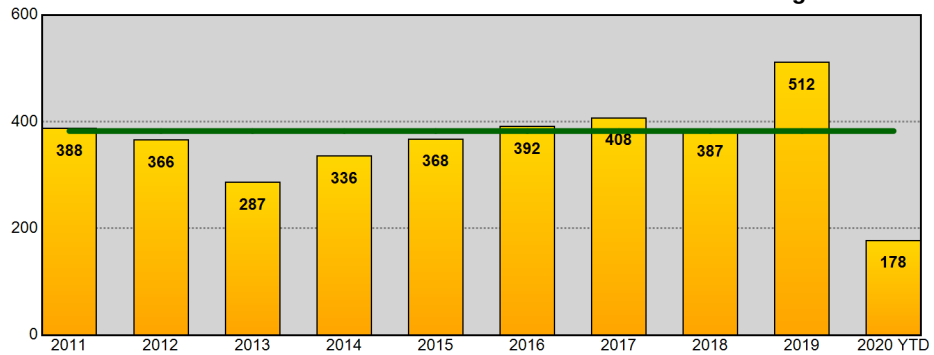

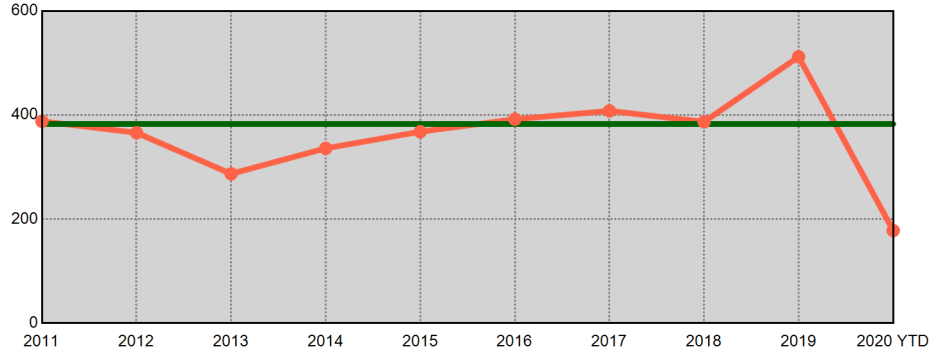

Year End Total Property Part 1 Incidents - Prior 9 Year Annual Avg: 1,372

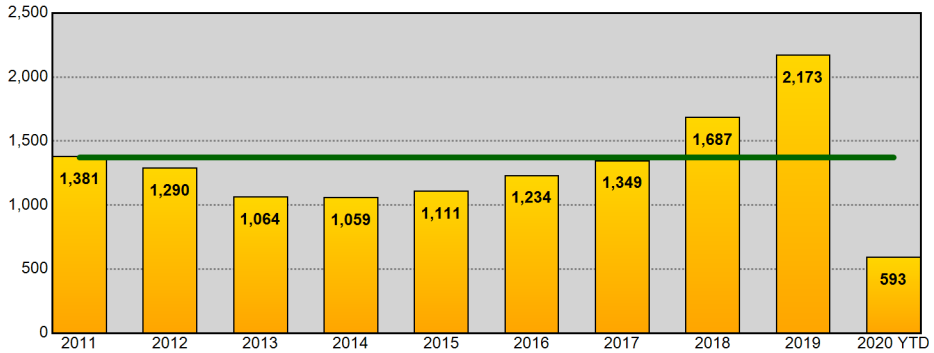

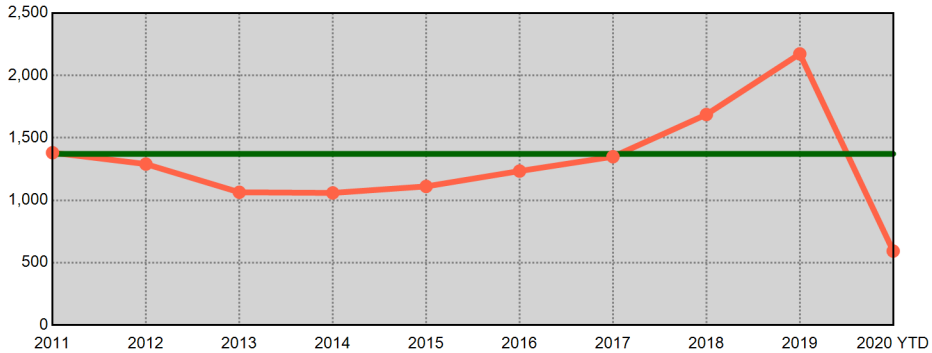

Information summarized for CompStat week ending 06/13/2020. Current year statistics are summarized for 2020 YTD. The horizontal line on each chart represents the average of the prior 9 year end offense totals.

Sourced from MNPD ARMS on 6/17/2020 7:33:18 AM. The figures above were sourced from incident reports using Uniform Crime Reporting definitions and reporting guidelines, based on the date when the crime was reported. This report is intended to be a management and planning tool and does not reflect the official UCR counts for the department. Incidents where a location is unknown or unspecified are included in the countywide totals.

Hermitage Precinct UCR Incidents - Annual Comparisons

METROPOLITAN POLICE DEPARTMENT
of Nashville and Davidson County

Aggregated by precinct (incident location). Based on date when each incident was reported.

Year End Total Part 1 Incidents - Prior 9 Year Annual Avg: 6,064

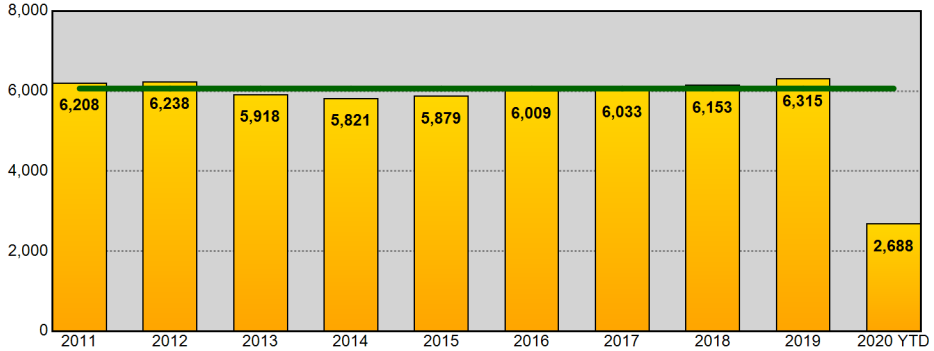

Year End Total Part 1 Incidents - Prior 9 Year Annual Avg: 6,064

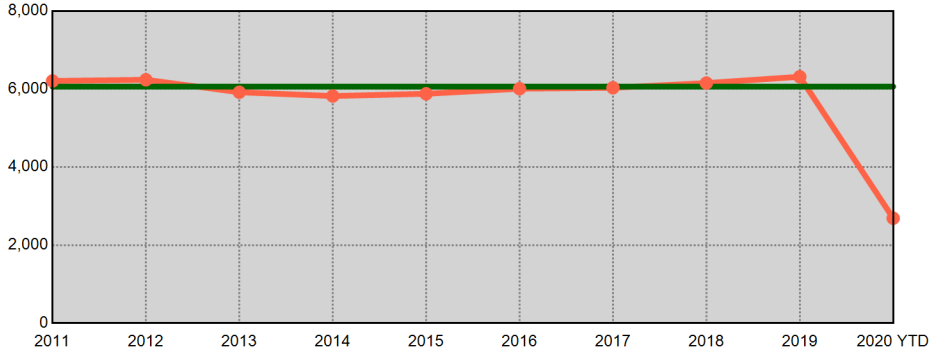

Year End Total Violent Part 1 Incidents - Prior 9 Year Annual Avg: 1,302

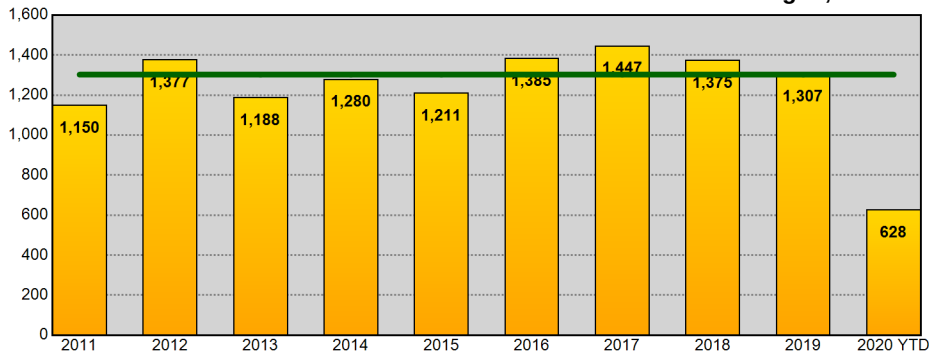

Year End Total Violent Part 1 Incidents - Prior 9 Year Annual Avg: 1,302

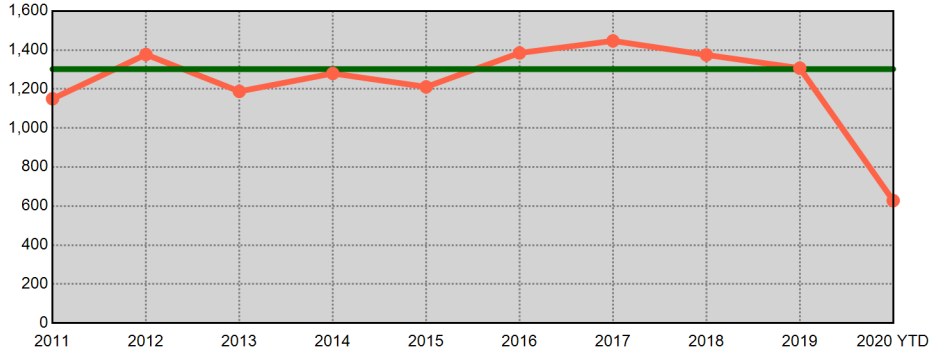

Year End Total Property Part 1 Incidents - Prior 9 Year Annual Avg: 4,762

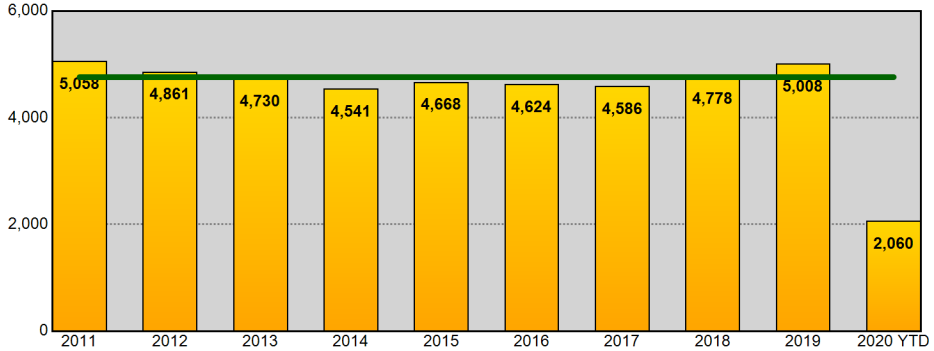

Year End Total Property Part 1 Incidents - Prior 9 Year Annual Avg: 4,762

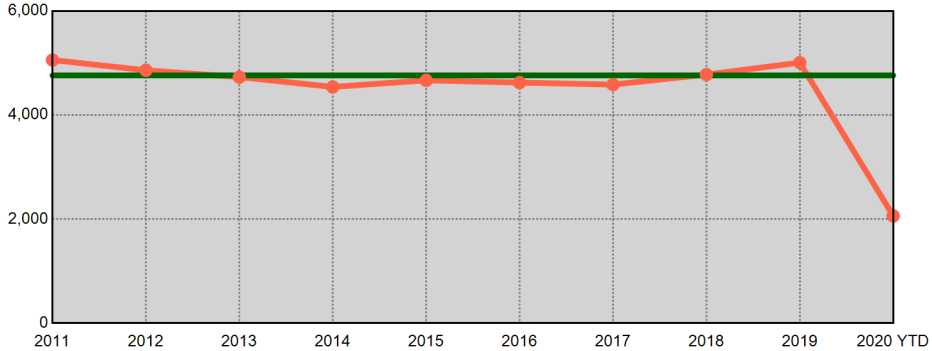

Information summarized for CompStat week ending 06/13/2020. Current year statistics are summarized for 2020 YTD. The horizontal line on each chart represents the average of the prior 9 year end offense totals.

Sourced from MNPD ARMS on 6/17/2020 7:33:19 AM. The figures above were sourced from incident reports using Uniform Crime Reporting definitions and reporting guidelines, based on the date when the crime was reported. This report is intended to be a management and planning tool and does not reflect the official UCR counts for the department. Incidents where a location is unknown or unspecified are included in the countywide totals.

North Precinct UCR Incidents - Annual Comparisons

METROPOLITAN POLICE DEPARTMENT
of Nashville and Davidson County

Aggregated by precinct (incident location). Based on date when each incident was reported.

Year End Total Part 1 Incidents - Prior 9 Year Annual Avg: 4,214

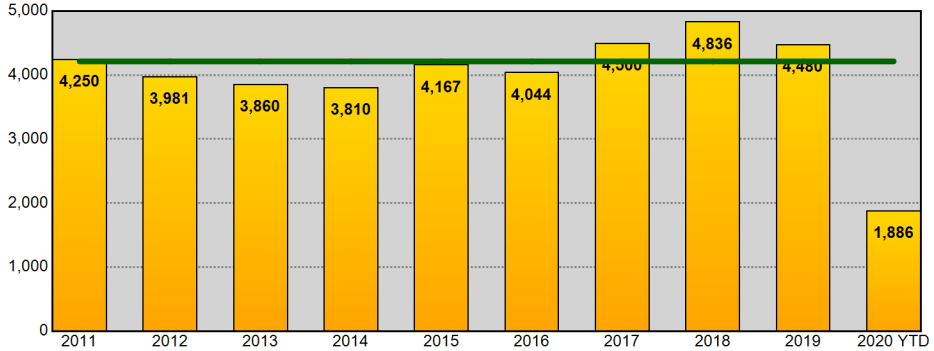

Year End Total Part 1 Incidents - Prior 9 Year Annual Avg: 4,214

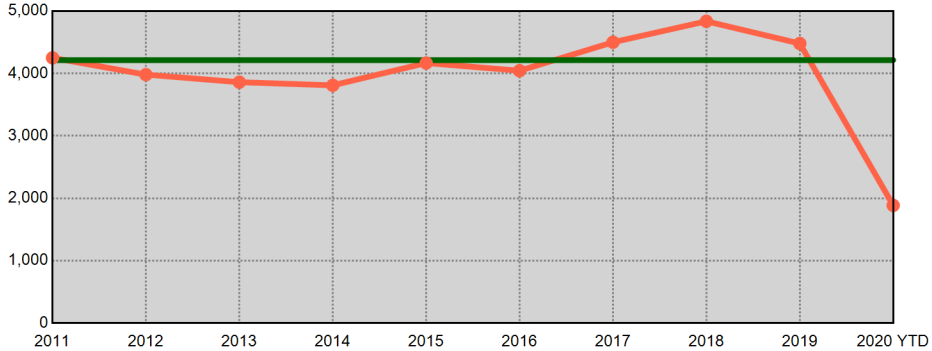

Year End Total Violent Part 1 Incidents - Prior 9 Year Annual Avg: 1,328

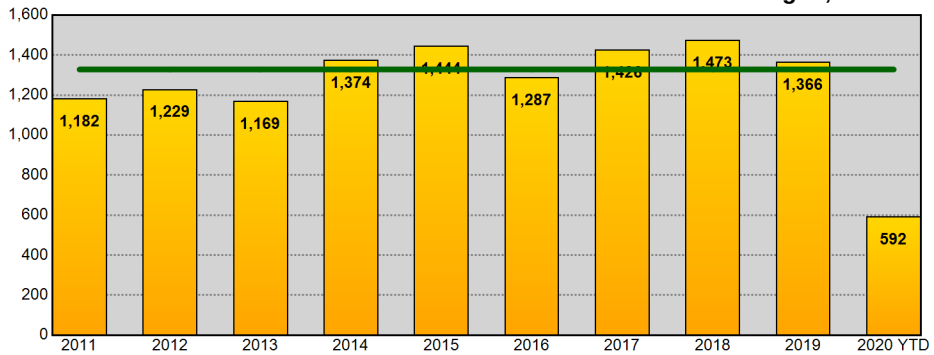

Year End Total Violent Part 1 Incidents - Prior 9 Year Annual Avg: 1,328

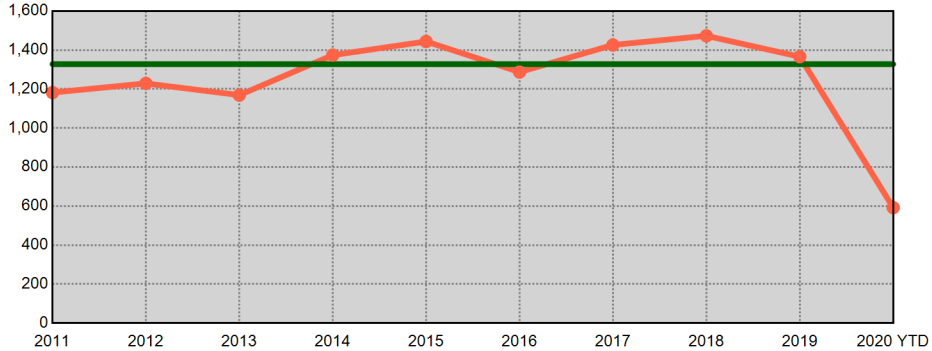

Year End Total Property Part 1 Incidents - Prior 9 Year Annual Avg: 2,886

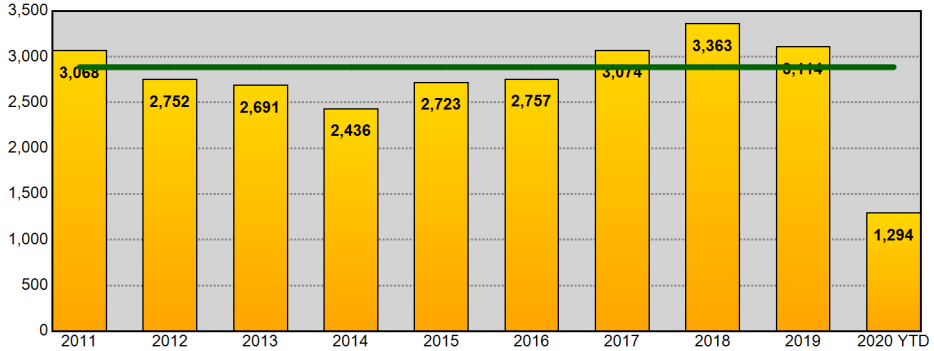

Year End Total Property Part 1 Incidents - Prior 9 Year Annual Avg: 2,886

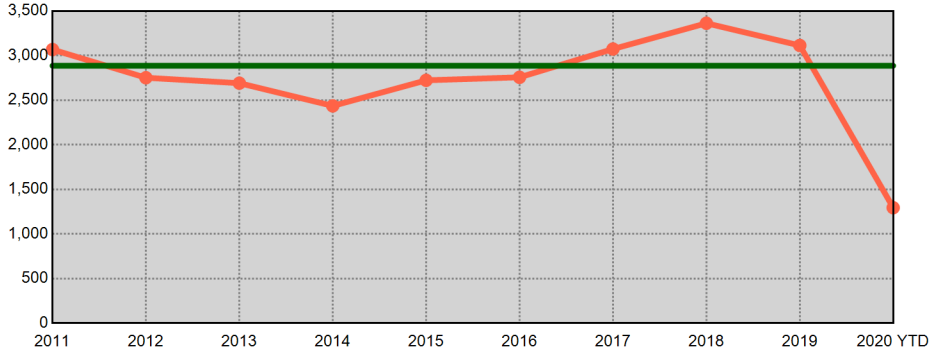

Information summarized for CompStat week ending 06/13/2020. Current year statistics are summarized for 2020 YTD. The horizontal line on each chart represents the average of the prior 9 year end offense totals.

Sourced from MNPD ARMS on 6/17/2020 7:33:20 AM. The figures above were sourced from incident reports using Uniform Crime Reporting definitions and reporting guidelines, based on the date when the crime was reported. This report is intended to be a management and planning tool and does not reflect the official UCR counts for the department. Incidents where a location is unknown or unspecified are included in the countywide totals.

Madison Precinct UCR Incidents - Annual Comparisons

Aggregated by precinct (incident location). Based on date when each incident was reported.

METROPOLITAN POLICE DEPARTMENT
of Nashville and Davidson County

Year End Total Part 1 Incidents - Prior 9 Year Annual Avg: 3,740

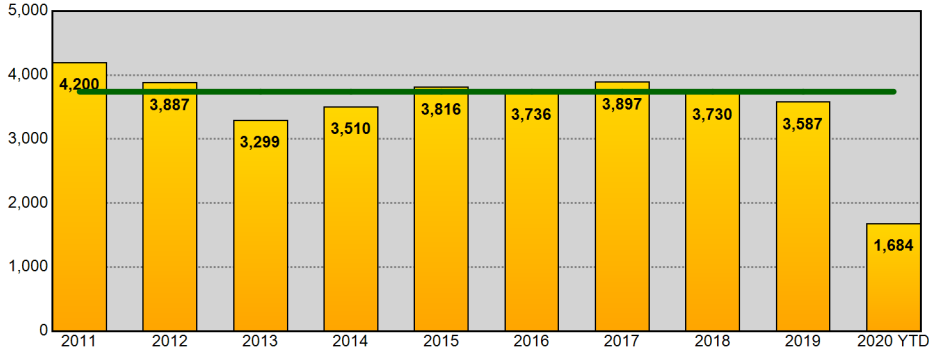

Year End Total Part 1 Incidents - Prior 9 Year Annual Avg: 3,740

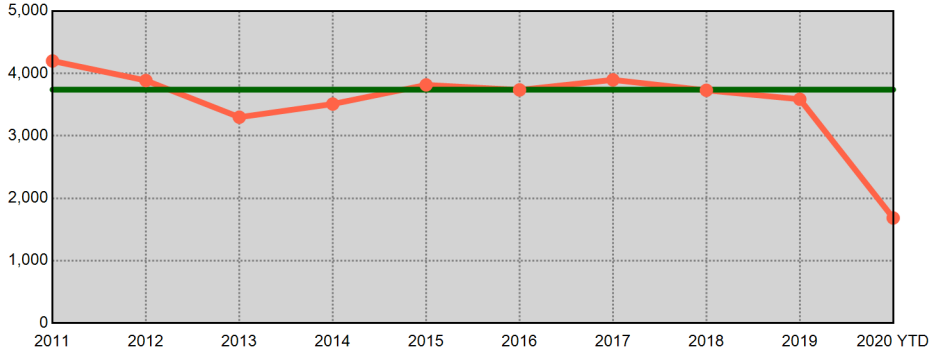

Year End Total Violent Part 1 Incidents - Prior 9 Year Annual Avg: 812

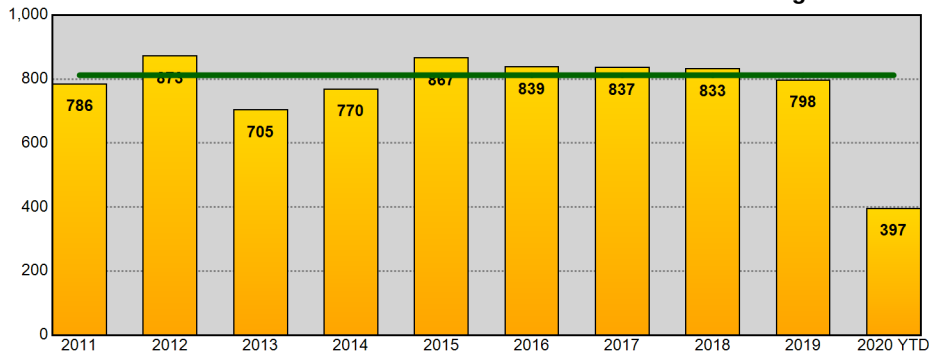

Year End Total Violent Part 1 Incidents - Prior 9 Year Annual Avg: 812

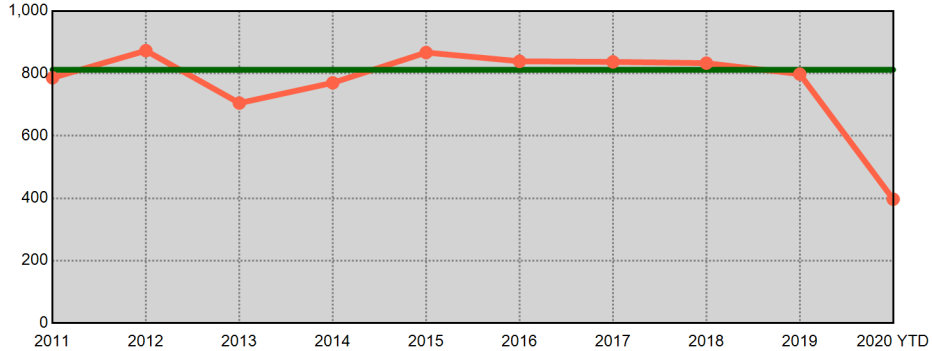

Year End Total Property Part 1 Incidents - Prior 9 Year Annual Avg: 2,928

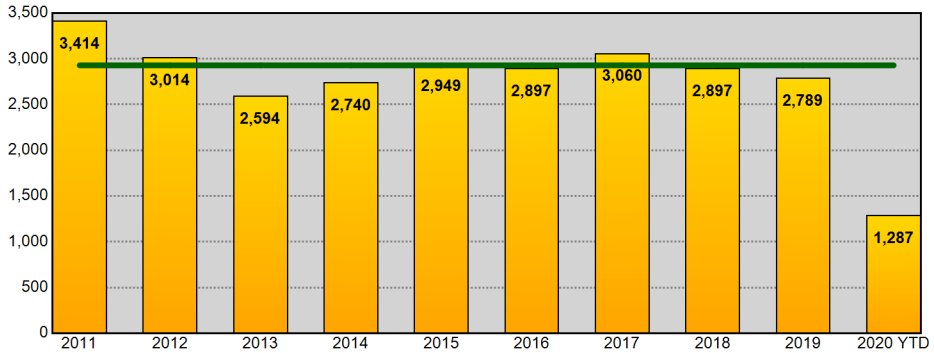

Year End Total Property Part 1 Incidents - Prior 9 Year Annual Avg: 2,928

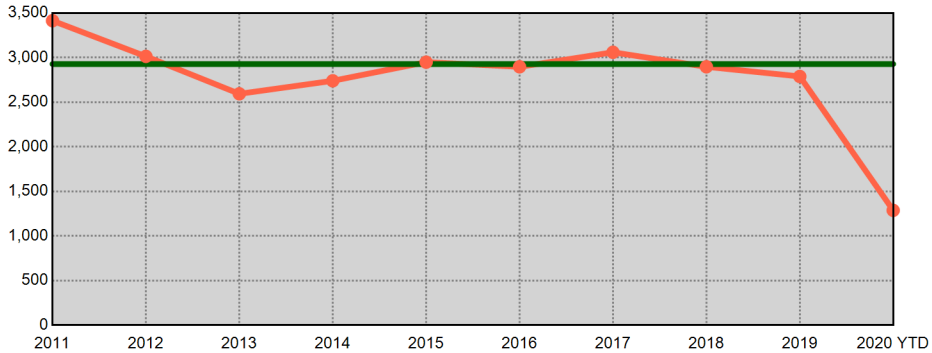

Information summarized for CompStat week ending 06/13/2020. Current year statistics are summarized for 2020 YTD. The horizontal line on each chart represents the average of the prior 9 year end offense totals.

Sourced from MNPD ARMS on 6/17/2020 7:33:20 AM. The figures above were sourced from incident reports using Uniform Crime Reporting definitions and reporting guidelines, based on the date when the crime was reported. This report is intended to be a management and planning tool and does not reflect the official UCR counts for the department. Incidents where a location is unknown or unspecified are included in the countywide totals.

Midtown Hills Precinct UCR Incidents - Annual Comparisons

METROPOLITAN POLICE DEPARTMENT
of Nashville and Davidson County

Aggregated by precinct (incident location). Based on date when each incident was reported.

Year End Total Part 1 Incidents - Prior 9 Year Annual Avg: 4,157

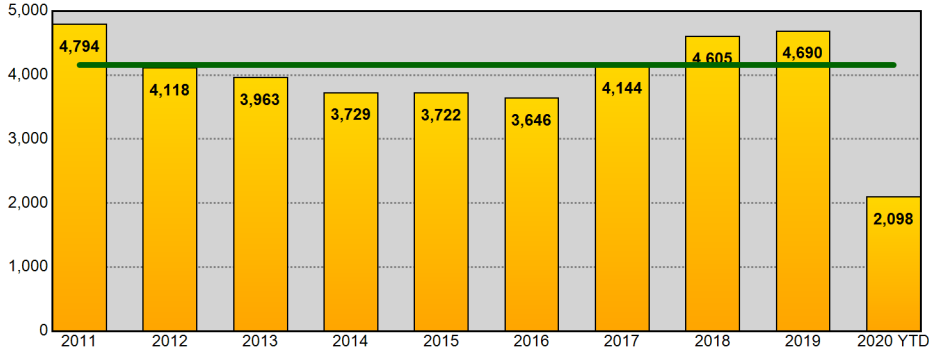

Year End Total Part 1 Incidents - Prior 9 Year Annual Avg: 4,157

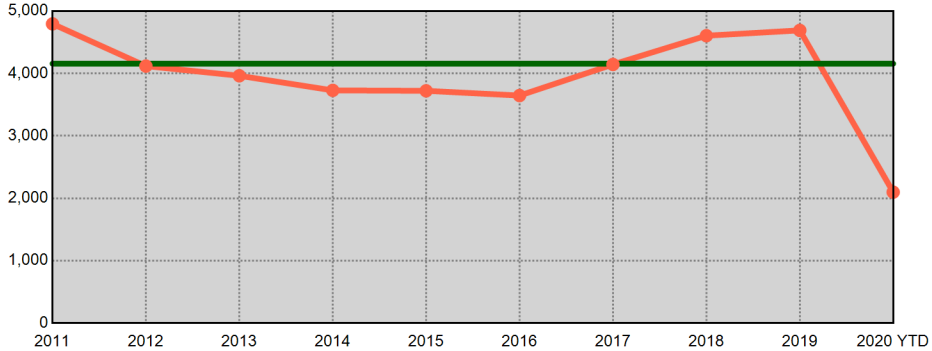

Year End Total Violent Part 1 Incidents - Prior 9 Year Annual Avg: 670

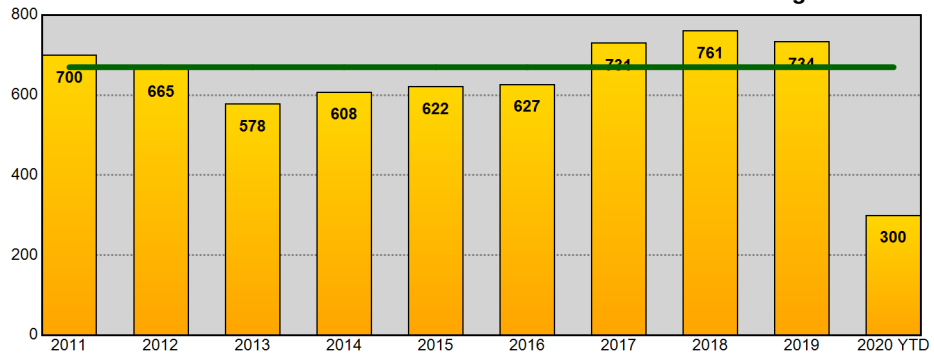

Year End Total Violent Part 1 Incidents - Prior 9 Year Annual Avg: 670

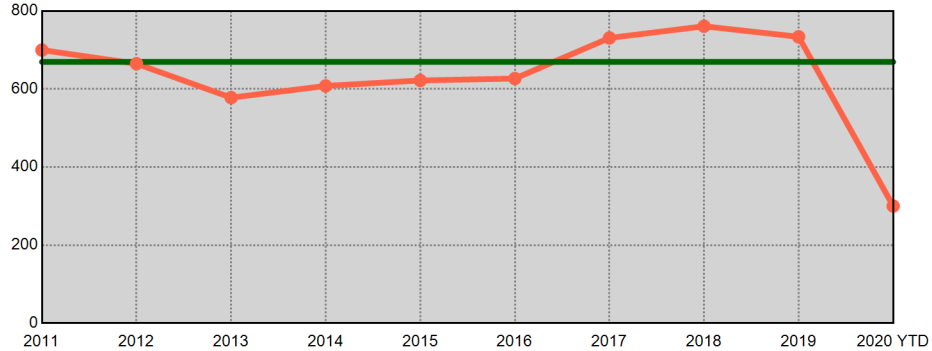

Year End Total Property Part 1 Incidents - Prior 9 Year Annual Avg: 3,487

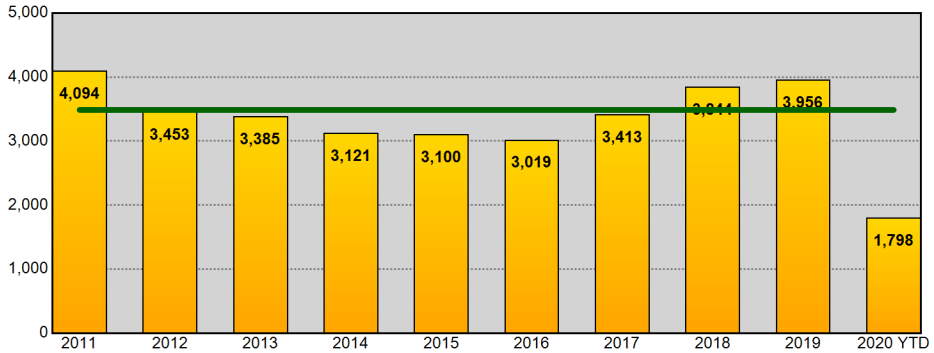

Year End Total Property Part 1 Incidents - Prior 9 Year Annual Avg: 3,487

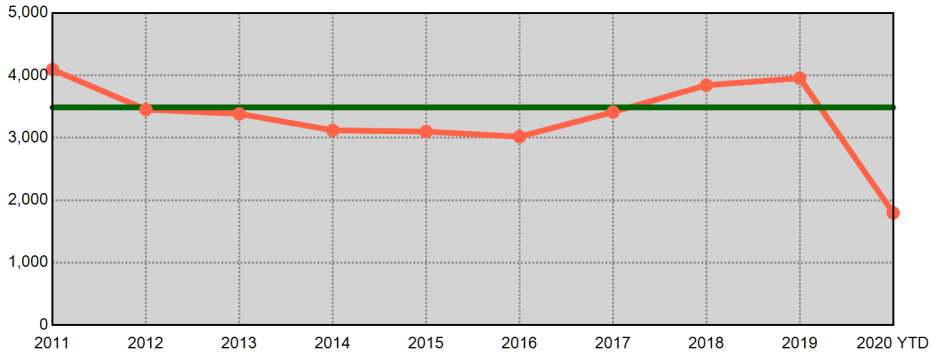

Information summarized for CompStat week ending 06/13/2020. Current year statistics are summarized for 2020 YTD. The horizontal line on each chart represents the average of the prior 9 year end offense totals.

Sourced from MNPD ARMS on 6/17/2020 7:33:21 AM. The figures above were sourced from incident reports using Uniform Crime Reporting definitions and reporting guidelines, based on the date when the crime was reported. This report is intended to be a management and planning tool and does not reflect the official UCR counts for the department. Incidents where a location is unknown or unspecified are included in the countywide totals.

County UCR Incidents - YTD Comparisons

METROPOLITAN POLICE DEPARTMENT
of Nashville and Davidson County

Aggregated by precinct (incident location). Based on date when each incident was reported.

	Homicide	Rape	Commercial Robbery	Street Robbery	Total Robbery	Aggravated Assault	Commercial Burglary	Residential Burglary	Total Burglary	Larceny	Auto Theft	Violent Offenses	Property Offenses	Part I Offenses
2019 YTD	22	224	113	722	835	2,102	435	1,115	1,550	9,028	1,257	3,183	11,835	15,018
2020 YTD	40	206	98	618	716	2,380	572	942	1,514	9,272	1,276	3,342	12,062	15,404
% Change	81.8%	-8.0%	-13.3%	-14.4%	-14.3%	13.2%	31.5%	-15.5%	-2.3%	2.7%	1.5%	5.0%	1.9%	2.6%
2018 YTD	38	258	90	747	837	2,230	389	1,126	1,515	8,709	1,337	3,363	11,561	14,924
2020 YTD	40	206	98	618	716	2,380	572	942	1,514	9,272	1,276	3,342	12,062	15,404
% Change	5.3%	-20.2%	8.9%	-17.3%	-14.5%	6.7%	47.0%	-16.3%	-0.1%	6.5%	-4.6%	-0.6%	4.3%	3.2%
2017 YTD	42	248	143	813	956	2,350	484	1,286	1,770	8,351	1,221	3,596	11,342	14,938
2020 YTD	40	206	98	618	716	2,380	572	942	1,514	9,272	1,276	3,342	12,062	15,404
% Change	-4.8%	-16.9%	-31.5%	-24.0%	-25.1%	1.3%	18.2%	-26.7%	-14.5%	11.0%	4.5%	-7.1%	6.3%	3.1%
2016 YTD	32	266	131	663	794	2,230	357	1,807	2,164	8,209	659	3,322	11,032	14,354
2020 YTD	40	206	98	618	716	2,380	572	942	1,514	9,272	1,276	3,342	12,062	15,404
% Change	25.0%	-22.6%	-25.2%	-6.8%	-9.8%	6.7%	60.2%	-47.9%	-30.0%	12.9%	93.6%	0.6%	9.3%	7.3%
2015 YTD	26	256	105	627	732	2,102	337	1,756	2,093	7,609	586	3,116	10,288	13,404
2020 YTD	40	206	98	618	716	2,380	572	942	1,514	9,272	1,276	3,342	12,062	15,404
% Change	53.8%	-19.5%	-6.7%	-1.4%	-2.2%	13.2%	69.7%	-46.4%	-27.7%	21.9%	117.7%	7.3%	17.2%	14.9%
2014 YTD	21	279	71	504	575	2,298	399	1,682	2,081	7,616	425	3,173	10,122	13,295
2020 YTD	40	206	98	618	716	2,380	572	942	1,514	9,272	1,276	3,342	12,062	15,404
% Change	90.5%	-26.2%	38.0%	22.6%	24.5%	3.6%	43.4%	-44.0%	-27.2%	21.7%	200.2%	5.3%	19.2%	15.9%
2013 YTD	18	230	96	638	734	2,126	379	2,124	2,503	8,351	528	3,108	11,382	14,490
2020 YTD	40	206	98	618	716	2,380	572	942	1,514	9,272	1,276	3,342	12,062	15,404
% Change	122.2%	-10.4%	2.1%	-3.1%	-2.5%	11.9%	50.9%	-55.6%	-39.5%	11.0%	141.7%	7.5%	6.0%	6.3%
2012 YTD	26	247	96	610	706	2,429	411	2,079	2,490	8,572	595	3,408	11,657	15,065
2020 YTD	40	206	98	618	716	2,380	572	942	1,514	9,272	1,276	3,342	12,062	15,404
% Change	53.8%	-16.6%	2.1%	1.3%	1.4%	-2.0%	39.2%	-54.7%	-39.2%	8.2%	114.5%	-1.9%	3.5%	2.3%
8 YTD Avg	28	251	106	666	771	2,233	399	1,622	2,021	8,306	826	3,284	11,152	14,436
2020 YTD	40	206	98	618	716	2,380	572	942	1,514	9,272	1,276	3,342	12,062	15,404
% Change	42.9%	-17.9%	-7.5%	-7.2%	-7.1%	6.6%	43.4%	-41.9%	-25.1%	11.6%	54.5%	1.8%	8.2%	6.7%
5 YTD Avg	32	250	116	714	831	2,203	400	1,418	1,818	8,381	1,012	3,316	11,212	14,528
2020 YTD	40	206	98	618	716	2,380	572	942	1,514	9,272	1,276	3,342	12,062	15,404
% Change	25.0%	-17.6%	-15.5%	-13.4%	-13.8%	8.0%	43.0%	-33.6%	-16.7%	10.6%	26.1%	0.8%	7.6%	6.0%

Information summarized for CompStat week ending 06/13/2020.

'8 YTD Avg' refers to the computed 2012 - 2019 YTD average.
'5 YTD Avg' refers to the computed 2015 - 2019 YTD average.

Sourced from MNPD ARMS on 6/17/2020 7:33:22 AM. The figures above were sourced from incident reports using Uniform Crime Reporting definitions and reporting guidelines, based on the date when the crime was reported. This report is intended to be a management and planning tool and does not reflect the official UCR counts for the department. Incidents where a location is unknown or unspecified are included in the countywide totals. 'Unknown' refers to records in which the address is listed as 'Unknown' on the incident report. 'Not Validated' refers to records that were entered in with an invalid addresses.

West Precinct UCR Incidents - YTD Comparisons

METROPOLITAN POLICE DEPARTMENT
of Nashville and Davidson County

Aggregated by precinct (incident location). Based on date when each incident was reported.

	Homicide	Rape	Commercial Robbery	Street Robbery	Total Robbery	Aggravated Assault	Commercial Burglary	Residential Burglary	Total Burglary	Larceny	Auto Theft	Violent Offenses	Property Offenses	Part I Offenses
2019 YTD	1	16	6	33	39	117	36	115	151	1,121	118	173	1,390	1,563
2020 YTD	2	17	8	25	33	138	45	83	128	1,016	110	190	1,254	1,444
% Change	100.0%	6.3%	33.3%	-24.2%	-15.4%	17.9%	25.0%	-27.8%	-15.2%	-9.4%	-6.8%	9.8%	-9.8%	-7.6%
2018 YTD	3	11	9	30	39	117	53	171	224	1,153	116	170	1,493	1,663
2020 YTD	2	17	8	25	33	138	45	83	128	1,016	110	190	1,254	1,444
% Change	-33.3%	54.5%	-11.1%	-16.7%	-15.4%	17.9%	-15.1%	-51.5%	-42.9%	-11.9%	-5.2%	11.8%	-16.0%	-13.2%
2017 YTD	3	20	8	38	46	138	41	144	185	1,223	113	207	1,521	1,728
2020 YTD	2	17	8	25	33	138	45	83	128	1,016	110	190	1,254	1,444
% Change	-33.3%	-15.0%	0.0%	-34.2%	-28.3%	0.0%	9.8%	-42.4%	-30.8%	-16.9%	-2.7%	-8.2%	-17.6%	-16.4%
2016 YTD	2	12	9	20	29	147	42	174	216	1,104	58	190	1,378	1,568
2020 YTD	2	17	8	25	33	138	45	83	128	1,016	110	190	1,254	1,444
% Change	0.0%	41.7%	-11.1%	25.0%	13.8%	-6.1%	7.1%	-52.3%	-40.7%	-8.0%	89.7%	0.0%	-9.0%	-7.9%
2015 YTD	0	14	14	38	52	134	31	189	220	1,034	52	200	1,306	1,506
2020 YTD	2	17	8	25	33	138	45	83	128	1,016	110	190	1,254	1,444
% Change	-	21.4%	-42.9%	-34.2%	-36.5%	3.0%	45.2%	-56.1%	-41.8%	-1.7%	111.5%	-5.0%	-4.0%	-4.1%
2014 YTD	1	33	6	25	31	128	46	162	208	1,106	42	193	1,356	1,549
2020 YTD	2	17	8	25	33	138	45	83	128	1,016	110	190	1,254	1,444
% Change	100.0%	-48.5%	33.3%	0.0%	6.5%	7.8%	-2.2%	-48.8%	-38.5%	-8.1%	161.9%	-1.6%	-7.5%	-6.8%
2013 YTD	2	24	10	30	40	157	65	226	291	1,361	50	223	1,702	1,925
2020 YTD	2	17	8	25	33	138	45	83	128	1,016	110	190	1,254	1,444
% Change	0.0%	-29.2%	-20.0%	-16.7%	-17.5%	-12.1%	-30.8%	-63.3%	-56.0%	-25.3%	120.0%	-14.8%	-26.3%	-25.0%
2012 YTD	2	15	14	20	34	148	30	248	278	1,114	54	199	1,446	1,645
2020 YTD	2	17	8	25	33	138	45	83	128	1,016	110	190	1,254	1,444
% Change	0.0%	13.3%	-42.9%	25.0%	-2.9%	-6.8%	50.0%	-66.5%	-54.0%	-8.8%	103.7%	-4.5%	-13.3%	-12.2%
8 YTD Avg	2	18	10	29	39	136	43	179	222	1,152	75	194	1,449	1,643
2020 YTD	2	17	8	25	33	138	45	83	128	1,016	110	190	1,254	1,444
% Change	0.0%	-5.6%	-20.0%	-13.8%	-15.4%	1.5%	4.7%	-53.6%	-42.3%	-11.8%	46.7%	-2.1%	-13.5%	-12.1%
5 YTD Avg	2	15	9	32	41	131	41	159	199	1,127	91	188	1,418	1,606
2020 YTD	2	17	8	25	33	138	45	83	128	1,016	110	190	1,254	1,444
% Change	0.0%	13.3%	-11.1%	-21.9%	-19.5%	5.3%	9.8%	-47.8%	-35.7%	-9.8%	20.9%	1.1%	-11.6%	-10.1%

Information summarized for CompStat week ending 06/13/2020.

'8 YTD Avg' refers to the computed 2012 - 2019 YTD average.
'5 YTD Avg' refers to the computed 2015 - 2019 YTD average.

Sourced from MNPD ARMS on 6/17/2020 7:33:22 AM. The figures above were sourced from incident reports using Uniform Crime Reporting definitions and reporting guidelines, based on the date when the crime was reported. This report is intended to be a management and planning tool and does not reflect the official UCR counts for the department. Incidents where a location is unknown or unspecified are included in the countywide totals. 'Unknown' refers to records in which the address is listed as 'Unknown' on the incident report. 'Not Validated' refers to records that were entered in with an invalid addresses.

East Precinct UCR Incidents - YTD Comparisons

METROPOLITAN POLICE DEPARTMENT
of Nashville and Davidson County

Aggregated by precinct (incident location). Based on date when each incident was reported.

	Homicide	Rape	Commercial Robbery	Street Robbery	Total Robbery	Aggravated Assault	Commercial Burglary	Residential Burglary	Total Burglary	Larceny	Auto Theft	Violent Offenses	Property Offenses	Part I Offenses
2019 YTD	3	23	4	66	70	264	31	112	143	972	136	360	1,251	1,611
2020 YTD	3	20	10	71	81	270	35	125	160	977	148	374	1,285	1,659
% Change	0.0%	-13.0%	150.0%	7.6%	15.7%	2.3%	12.9%	11.6%	11.9%	0.5%	8.8%	3.9%	2.7%	3.0%
2018 YTD	6	23	5	76	81	291	30	141	171	934	114	401	1,219	1,620
2020 YTD	3	20	10	71	81	270	35	125	160	977	148	374	1,285	1,659
% Change	-50.0%	-13.0%	100.0%	-6.6%	0.0%	-7.2%	16.7%	-11.3%	-6.4%	4.6%	29.8%	-6.7%	5.4%	2.4%
2017 YTD	11	26	17	84	101	348	51	162	213	791	135	486	1,139	1,625
2020 YTD	3	20	10	71	81	270	35	125	160	977	148	374	1,285	1,659
% Change	-72.7%	-23.1%	-41.2%	-15.5%	-19.8%	-22.4%	-31.4%	-22.8%	-24.9%	23.5%	9.6%	-23.0%	12.8%	2.1%
2016 YTD	3	31	9	83	92	305	41	213	254	854	95	431	1,203	1,634
2020 YTD	3	20	10	71	81	270	35	125	160	977	148	374	1,285	1,659
% Change	0.0%	-35.5%	11.1%	-14.5%	-12.0%	-11.5%	-14.6%	-41.3%	-37.0%	14.4%	55.8%	-13.2%	6.8%	1.5%
2015 YTD	5	36	21	84	105	342	35	224	259	788	77	488	1,124	1,612
2020 YTD	3	20	10	71	81	270	35	125	160	977	148	374	1,285	1,659
% Change	-40.0%	-44.4%	-52.4%	-15.5%	-22.9%	-21.1%	0.0%	-44.2%	-38.2%	24.0%	92.2%	-23.4%	14.3%	2.9%
2014 YTD	2	32	8	65	73	356	35	178	213	724	51	463	988	1,451
2020 YTD	3	20	10	71	81	270	35	125	160	977	148	374	1,285	1,659
% Change	50.0%	-37.5%	25.0%	9.2%	11.0%	-24.2%	0.0%	-29.8%	-24.9%	34.9%	190.2%	-19.2%	30.1%	14.3%
2013 YTD	4	28	11	112	123	354	18	324	342	807	59	509	1,208	1,717
2020 YTD	3	20	10	71	81	270	35	125	160	977	148	374	1,285	1,659
% Change	-25.0%	-28.6%	-9.1%	-36.6%	-34.1%	-23.7%	94.4%	-61.4%	-53.2%	21.1%	150.8%	-26.5%	6.4%	-3.4%
2012 YTD	3	36	13	111	124	424	47	314	361	988	71	587	1,420	2,007
2020 YTD	3	20	10	71	81	270	35	125	160	977	148	374	1,285	1,659
% Change	0.0%	-44.4%	-23.1%	-36.0%	-34.7%	-36.3%	-25.5%	-60.2%	-55.7%	-1.1%	108.5%	-36.3%	-9.5%	-17.3%
8 YTD Avg	5	29	11	85	96	336	36	209	245	857	92	466	1,194	1,660
2020 YTD	3	20	10	71	81	270	35	125	160	977	148	374	1,285	1,659
% Change	-40.0%	-31.0%	-9.1%	-16.5%	-15.6%	-19.6%	-2.8%	-40.2%	-34.7%	14.0%	60.9%	-19.7%	7.6%	-0.1%
5 YTD Avg	6	28	11	79	90	310	38	170	208	868	111	433	1,187	1,620
2020 YTD	3	20	10	71	81	270	35	125	160	977	148	374	1,285	1,659
% Change	-50.0%	-28.6%	-9.1%	-10.1%	-10.0%	-12.9%	-7.9%	-26.5%	-23.1%	12.6%	33.3%	-13.6%	8.3%	2.4%

Information summarized for CompStat week ending 06/13/2020.

'8 YTD Avg' refers to the computed 2012 - 2019 YTD average.
'5 YTD Avg' refers to the computed 2015 - 2019 YTD average.

Sourced from MNPD ARMS on 6/17/2020 7:33:22 AM. The figures above were sourced from incident reports using Uniform Crime Reporting definitions and reporting guidelines, based on the date when the crime was reported. This report is intended to be a management and planning tool and does not reflect the official UCR counts for the department. Incidents where a location is unknown or unspecified are included in the countywide totals. 'Unknown' refers to records in which the address is listed as 'Unknown' on the incident report. 'Not Validated' refers to records that were entered in with an invalid addresses.

South Precinct UCR Incidents - YTD Comparisons

METROPOLITAN POLICE DEPARTMENT
of Nashville and Davidson County

Aggregated by precinct (incident location). Based on date when each incident was reported.

	Homicide	Rape	Commercial Robbery	Street Robbery	Total Robbery	Aggravated Assault	Commercial Burglary	Residential Burglary	Total Burglary	Larceny	Auto Theft	Violent Offenses	Property Offenses	Part I Offenses
2019 YTD	3	44	32	189	221	403	103	254	357	1,484	267	671	2,108	2,779
2020 YTD	11	47	31	148	179	444	158	152	310	1,882	295	681	2,487	3,168
% Change	266.7%	6.8%	-3.1%	-21.7%	-19.0%	10.2%	53.4%	-40.2%	-13.2%	26.8%	10.5%	1.5%	18.0%	14.0%
2018 YTD	12	52	15	194	209	421	76	205	281	1,389	267	694	1,937	2,631
2020 YTD	11	47	31	148	179	444	158	152	310	1,882	295	681	2,487	3,168
% Change	-8.3%	-9.6%	106.7%	-23.7%	-14.4%	5.5%	107.9%	-25.9%	10.3%	35.5%	10.5%	-1.9%	28.4%	20.4%
2017 YTD	7	34	29	177	206	437	83	269	352	1,324	276	684	1,952	2,636
2020 YTD	11	47	31	148	179	444	158	152	310	1,882	295	681	2,487	3,168
% Change	57.1%	38.2%	6.9%	-16.4%	-13.1%	1.6%	90.4%	-43.5%	-11.9%	42.1%	6.9%	-0.4%	27.4%	20.2%
2016 YTD	10	49	28	173	201	423	55	483	538	1,464	157	683	2,159	2,842
2020 YTD	11	47	31	148	179	444	158	152	310	1,882	295	681	2,487	3,168
% Change	10.0%	-4.1%	10.7%	-14.5%	-10.9%	5.0%	187.3%	-68.5%	-42.4%	28.6%	87.9%	-0.3%	15.2%	11.5%
2015 YTD	5	44	18	131	149	350	82	455	537	1,393	101	548	2,031	2,579
2020 YTD	11	47	31	148	179	444	158	152	310	1,882	295	681	2,487	3,168
% Change	120.0%	6.8%	72.2%	13.0%	20.1%	26.9%	92.7%	-66.6%	-42.3%	35.1%	192.1%	24.3%	22.5%	22.8%
2014 YTD	2	47	24	111	135	437	75	359	434	1,424	81	621	1,939	2,560
2020 YTD	11	47	31	148	179	444	158	152	310	1,882	295	681	2,487	3,168
% Change	450.0%	0.0%	29.2%	33.3%	32.6%	1.6%	110.7%	-57.7%	-28.6%	32.2%	264.2%	9.7%	28.3%	23.8%
2013 YTD	2	38	10	151	161	381	94	453	547	1,365	109	582	2,021	2,603
2020 YTD	11	47	31	148	179	444	158	152	310	1,882	295	681	2,487	3,168
% Change	450.0%	23.7%	210.0%	-2.0%	11.2%	16.5%	68.1%	-66.4%	-43.3%	37.9%	170.6%	17.0%	23.1%	21.7%
2012 YTD	1	45	17	122	139	450	82	325	407	1,379	150	635	1,936	2,571
2020 YTD	11	47	31	148	179	444	158	152	310	1,882	295	681	2,487	3,168
% Change	>1,000%	4.4%	82.4%	21.3%	28.8%	-1.3%	92.7%	-53.2%	-23.8%	36.5%	96.7%	7.2%	28.5%	23.2%
8 YTD Avg	5	44	22	156	178	413	81	350	432	1,403	176	640	2,010	2,650
2020 YTD	11	47	31	148	179	444	158	152	310	1,882	295	681	2,487	3,168
% Change	120.0%	6.8%	40.9%	-5.1%	0.6%	7.5%	95.1%	-56.6%	-28.2%	34.1%	67.6%	6.4%	23.7%	19.5%
5 YTD Avg	7	45	24	173	197	407	80	333	413	1,411	214	656	2,037	2,693
2020 YTD	11	47	31	148	179	444	158	152	310	1,882	295	681	2,487	3,168
% Change	57.1%	4.4%	29.2%	-14.5%	-9.1%	9.1%	97.5%	-54.4%	-24.9%	33.4%	37.9%	3.8%	22.1%	17.6%

Information summarized for CompStat week ending 06/13/2020.

'8 YTD Avg' refers to the computed 2012 - 2019 YTD average.
'5 YTD Avg' refers to the computed 2015 - 2019 YTD average.

Sourced from MNPD ARMS on 6/17/2020 7:33:22 AM. The figures above were sourced from incident reports using Uniform Crime Reporting definitions and reporting guidelines, based on the date when the crime was reported. This report is intended to be a management and planning tool and does not reflect the official UCR counts for the department. Incidents where a location is unknown or unspecified are included in the countywide totals. 'Unknown' refers to records in which the address is listed as 'Unknown' on the incident report. 'Not Validated' refers to records that were entered in with an invalid addresses.

Central Precinct UCR Incidents - YTD Comparisons

METROPOLITAN POLICE DEPARTMENT
of Nashville and Davidson County

Aggregated by precinct (incident location). Based on date when each incident was reported.

	Homicide	Rape	Commercial Robbery	Street Robbery	Total Robbery	Aggravated Assault	Commercial Burglary	Residential Burglary	Total Burglary	Larceny	Auto Theft	Violent Offenses	Property Offenses	Part I Offenses
2019 YTD	1	16	1	45	46	110	33	17	50	769	47	173	866	1,039
2020 YTD	0	8	0	48	48	122	45	8	53	504	36	178	593	771
% Change	-100.0%	-50.0%	-100.0%	6.7%	4.3%	10.9%	36.4%	-52.9%	6.0%	-34.5%	-23.4%	2.9%	-31.5%	-25.8%
2018 YTD	0	14	1	35	36	81	17	6	23	512	55	131	590	721
2020 YTD	0	8	0	48	48	122	45	8	53	504	36	178	593	771
% Change	-	-42.9%	-100.0%	37.1%	33.3%	50.6%	164.7%	33.3%	130.4%	-1.6%	-34.5%	35.9%	0.5%	6.9%
2017 YTD	1	20	3	56	59	118	23	5	28	506	63	198	597	795
2020 YTD	0	8	0	48	48	122	45	8	53	504	36	178	593	771
% Change	-100.0%	-60.0%	-100.0%	-14.3%	-18.6%	3.4%	95.7%	60.0%	89.3%	-0.4%	-42.9%	-10.1%	-0.7%	-3.0%
2016 YTD	0	25	1	47	48	79	11	8	19	406	28	152	453	605
2020 YTD	0	8	0	48	48	122	45	8	53	504	36	178	593	771
% Change	-	-68.0%	-100.0%	2.1%	0.0%	54.4%	309.1%	0.0%	178.9%	24.1%	28.6%	17.1%	30.9%	27.4%
2015 YTD	0	26	0	35	35	73	21	6	27	390	17	134	434	568
2020 YTD	0	8	0	48	48	122	45	8	53	504	36	178	593	771
% Change	-	-69.2%	-	37.1%	37.1%	67.1%	114.3%	33.3%	96.3%	29.2%	111.8%	32.8%	36.6%	35.7%
2014 YTD	0	28	1	30	31	87	19	10	29	381	20	146	430	576
2020 YTD	0	8	0	48	48	122	45	8	53	504	36	178	593	771
% Change	-	-71.4%	-100.0%	60.0%	54.8%	40.2%	136.8%	-20.0%	82.8%	32.3%	80.0%	21.9%	37.9%	33.9%
2013 YTD	0	20	0	22	22	84	25	10	35	411	19	126	465	591
2020 YTD	0	8	0	48	48	122	45	8	53	504	36	178	593	771
% Change	-	-60.0%	-	118.2%	118.2%	45.2%	80.0%	-20.0%	51.4%	22.6%	89.5%	41.3%	27.5%	30.5%
2012 YTD	0	22	1	37	38	93	19	10	29	560	28	153	617	770
2020 YTD	0	8	0	48	48	122	45	8	53	504	36	178	593	771
% Change	-	-63.6%	-100.0%	29.7%	26.3%	31.2%	136.8%	-20.0%	82.8%	-10.0%	28.6%	16.3%	-3.9%	0.1%
8 YTD Avg	0	21	1	38	39	91	21	9	30	492	35	152	557	708
2020 YTD	0	8	0	48	48	122	45	8	53	504	36	178	593	771
% Change	-	-61.9%	-100.0%	26.3%	23.1%	34.1%	114.3%	-11.1%	76.7%	2.4%	2.9%	17.1%	6.5%	8.9%
5 YTD Avg	0	20	1	44	45	92	21	8	29	517	42	158	588	746
2020 YTD	0	8	0	48	48	122	45	8	53	504	36	178	593	771
% Change	-	-60.0%	-100.0%	9.1%	6.7%	32.6%	114.3%	0.0%	82.8%	-2.5%	-14.3%	12.7%	0.9%	3.4%

Information summarized for CompStat week ending 06/13/2020.

'8 YTD Avg' refers to the computed 2012 - 2019 YTD average.
'5 YTD Avg' refers to the computed 2015 - 2019 YTD average.

Sourced from MNPD ARMS on 6/17/2020 7:33:22 AM. The figures above were sourced from incident reports using Uniform Crime Reporting definitions and reporting guidelines, based on the date when the crime was reported. This report is intended to be a management and planning tool and does not reflect the official UCR counts for the department. Incidents where a location is unknown or unspecified are included in the countywide totals. 'Unknown' refers to records in which the address is listed as 'Unknown' on the incident report. 'Not Validated' refers to records that were entered in with an invalid addresses.

Hermitage Precinct UCR Incidents - YTD Comparisons

METROPOLITAN POLICE DEPARTMENT
of Nashville and Davidson County

Aggregated by precinct (incident location). Based on date when each incident was reported.

	Homicide	Rape	Commercial Robbery	Street Robbery	Total Robbery	Aggravated Assault	Commercial Burglary	Residential Burglary	Total Burglary	Larceny	Auto Theft	Violent Offenses	Property Offenses	Part I Offenses
2019 YTD	4	43	35	139	174	328	69	187	256	1,693	222	549	2,171	2,720
2020 YTD	6	38	22	94	116	468	86	138	224	1,608	228	628	2,060	2,688
% Change	50.0%	-11.6%	-37.1%	-32.4%	-33.3%	42.7%	24.6%	-26.2%	-12.5%	-5.0%	2.7%	14.4%	-5.1%	-1.2%
2018 YTD	3	65	26	159	185	370	58	206	264	1,495	272	623	2,031	2,654
2020 YTD	6	38	22	94	116	468	86	138	224	1,608	228	628	2,060	2,688
% Change	100.0%	-41.5%	-15.4%	-40.9%	-37.3%	26.5%	48.3%	-33.0%	-15.2%	7.6%	-16.2%	0.8%	1.4%	1.3%
2017 YTD	6	67	34	168	202	395	67	238	305	1,488	233	670	2,026	2,696
2020 YTD	6	38	22	94	116	468	86	138	224	1,608	228	628	2,060	2,688
% Change	0.0%	-43.3%	-35.3%	-44.0%	-42.6%	18.5%	28.4%	-42.0%	-26.6%	8.1%	-2.1%	-6.3%	1.7%	-0.3%
2016 YTD	5	47	39	108	147	428	66	301	367	1,610	104	627	2,081	2,708
2020 YTD	6	38	22	94	116	468	86	138	224	1,608	228	628	2,060	2,688
% Change	20.0%	-19.1%	-43.6%	-13.0%	-21.1%	9.3%	30.3%	-54.2%	-39.0%	-0.1%	119.2%	0.2%	-1.0%	-0.7%
2015 YTD	1	52	16	126	142	313	53	282	335	1,428	100	508	1,863	2,371
2020 YTD	6	38	22	94	116	468	86	138	224	1,608	228	628	2,060	2,688
% Change	500.0%	-26.9%	37.5%	-25.4%	-18.3%	49.5%	62.3%	-51.1%	-33.1%	12.6%	128.0%	23.6%	10.6%	13.4%
2014 YTD	3	30	14	104	118	369	85	332	417	1,433	78	520	1,928	2,448
2020 YTD	6	38	22	94	116	468	86	138	224	1,608	228	628	2,060	2,688
% Change	100.0%	26.7%	57.1%	-9.6%	-1.7%	26.8%	1.2%	-58.4%	-46.3%	12.2%	192.3%	20.8%	6.8%	9.8%
2013 YTD	2	42	22	111	133	370	44	331	375	1,635	106	547	2,116	2,663
2020 YTD	6	38	22	94	116	468	86	138	224	1,608	228	628	2,060	2,688
% Change	200.0%	-9.5%	0.0%	-15.3%	-12.8%	26.5%	95.5%	-58.3%	-40.3%	-1.7%	115.1%	14.8%	-2.6%	0.9%
2012 YTD	7	44	16	96	112	453	75	326	401	1,564	92	616	2,057	2,673
2020 YTD	6	38	22	94	116	468	86	138	224	1,608	228	628	2,060	2,688
% Change	-14.3%	-13.6%	37.5%	-2.1%	3.6%	3.3%	14.7%	-57.7%	-44.1%	2.8%	147.8%	1.9%	0.1%	0.6%
8 YTD Avg	4	49	25	126	152	378	65	275	340	1,543	151	583	2,034	2,617
2020 YTD	6	38	22	94	116	468	86	138	224	1,608	228	628	2,060	2,688
% Change	50.0%	-22.4%	-12.0%	-25.4%	-23.7%	23.8%	32.3%	-49.8%	-34.1%	4.2%	51.0%	7.7%	1.3%	2.7%
5 YTD Avg	4	55	30	140	170	367	63	243	305	1,543	186	595	2,034	2,630
2020 YTD	6	38	22	94	116	468	86	138	224	1,608	228	628	2,060	2,688
% Change	50.0%	-30.9%	-26.7%	-32.9%	-31.8%	27.5%	36.5%	-43.2%	-26.6%	4.2%	22.6%	5.5%	1.3%	2.2%

Information summarized for CompStat week ending 06/13/2020.

'8 YTD Avg' refers to the computed 2012 - 2019 YTD average.
'5 YTD Avg' refers to the computed 2015 - 2019 YTD average.

Sourced from MNPD ARMS on 6/17/2020 7:33:22 AM. The figures above were sourced from incident reports using Uniform Crime Reporting definitions and reporting guidelines, based on the date when the crime was reported. This report is intended to be a management and planning tool and does not reflect the official UCR counts for the department. Incidents where a location is unknown or unspecified are included in the countywide totals. 'Unknown' refers to records in which the address is listed as 'Unknown' on the incident report. 'Not Validated' refers to records that were entered in with an invalid addresses.

North Precinct UCR Incidents - YTD Comparisons

METROPOLITAN POLICE DEPARTMENT
of Nashville and Davidson County

Aggregated by precinct (incident location). Based on date when each incident was reported.

	Homicide	Rape	Commercial Robbery	Street Robbery	Total Robbery	Aggravated Assault	Commercial Burglary	Residential Burglary	Total Burglary	Larceny	Auto Theft	Violent Offenses	Property Offenses	Part I Offenses
2019 YTD	6	34	10	99	109	462	38	177	215	969	186	611	1,370	1,981
2020 YTD	14	30	5	98	103	445	47	172	219	906	169	592	1,294	1,886
% Change	133.3%	-11.8%	-50.0%	-1.0%	-5.5%	-3.7%	23.7%	-2.8%	1.9%	-6.5%	-9.1%	-3.1%	-5.5%	-4.8%
2018 YTD	8	42	12	109	121	469	40	141	181	978	225	640	1,384	2,024
2020 YTD	14	30	5	98	103	445	47	172	219	906	169	592	1,294	1,886
% Change	75.0%	-28.6%	-58.3%	-10.1%	-14.9%	-5.1%	17.5%	22.0%	21.0%	-7.4%	-24.9%	-7.5%	-6.5%	-6.8%
2017 YTD	8	27	26	135	161	440	71	199	270	881	157	636	1,308	1,944
2020 YTD	14	30	5	98	103	445	47	172	219	906	169	592	1,294	1,886
% Change	75.0%	11.1%	-80.8%	-27.4%	-36.0%	1.1%	-33.8%	-13.6%	-18.9%	2.8%	7.6%	-6.9%	-1.1%	-3.0%
2016 YTD	7	34	10	111	121	416	49	204	253	823	103	578	1,179	1,757
2020 YTD	14	30	5	98	103	445	47	172	219	906	169	592	1,294	1,886
% Change	100.0%	-11.8%	-50.0%	-11.7%	-14.9%	7.0%	-4.1%	-15.7%	-13.4%	10.1%	64.1%	2.4%	9.8%	7.3%
2015 YTD	11	35	9	112	121	438	41	221	262	675	97	605	1,034	1,639
2020 YTD	14	30	5	98	103	445	47	172	219	906	169	592	1,294	1,886
% Change	27.3%	-14.3%	-44.4%	-12.5%	-14.9%	1.6%	14.6%	-22.2%	-16.4%	34.2%	74.2%	-2.1%	25.1%	15.1%
2014 YTD	7	44	2	78	80	488	36	225	261	704	59	619	1,024	1,643
2020 YTD	14	30	5	98	103	445	47	172	219	906	169	592	1,294	1,886
% Change	100.0%	-31.8%	150.0%	25.6%	28.8%	-8.8%	30.6%	-23.6%	-16.1%	28.7%	186.4%	-4.4%	26.4%	14.8%
2013 YTD	6	21	9	112	121	384	37	318	355	792	66	532	1,213	1,745
2020 YTD	14	30	5	98	103	445	47	172	219	906	169	592	1,294	1,886
% Change	133.3%	42.9%	-44.4%	-12.5%	-14.9%	15.9%	27.0%	-45.9%	-38.3%	14.4%	156.1%	11.3%	6.7%	8.1%
2012 YTD	5	30	6	99	105	371	41	302	343	843	77	511	1,263	1,774
2020 YTD	14	30	5	98	103	445	47	172	219	906	169	592	1,294	1,886
% Change	180.0%	0.0%	-16.7%	-1.0%	-1.9%	19.9%	14.6%	-43.0%	-36.2%	7.5%	119.5%	15.9%	2.5%	6.3%
8 YTD Avg	7	33	11	107	117	434	44	223	268	833	121	592	1,222	1,813
2020 YTD	14	30	5	98	103	445	47	172	219	906	169	592	1,294	1,886
% Change	100.0%	-9.1%	-54.5%	-8.4%	-12.0%	2.5%	6.8%	-22.9%	-18.3%	8.8%	39.7%	0.0%	5.9%	4.0%
5 YTD Avg	8	34	13	113	127	445	48	188	236	865	154	614	1,255	1,869
2020 YTD	14	30	5	98	103	445	47	172	219	906	169	592	1,294	1,886
% Change	75.0%	-11.8%	-61.5%	-13.3%	-18.9%	0.0%	-2.1%	-8.5%	-7.2%	4.7%	9.7%	-3.6%	3.1%	0.9%

Information summarized for CompStat week ending 06/13/2020.

'8 YTD Avg' refers to the computed 2012 - 2019 YTD average.
'5 YTD Avg' refers to the computed 2015 - 2019 YTD average.

Sourced from MNPD ARMS on 6/17/2020 7:33:22 AM. The figures above were sourced from incident reports using Uniform Crime Reporting definitions and reporting guidelines, based on the date when the crime was reported. This report is intended to be a management and planning tool and does not reflect the official UCR counts for the department. Incidents where a location is unknown or unspecified are included in the countywide totals. 'Unknown' refers to records in which the address is listed as 'Unknown' on the incident report. 'Not Validated' refers to records that were entered in with an invalid addresses.

Madison Precinct UCR Incidents - YTD Comparisons

METROPOLITAN POLICE DEPARTMENT
of Nashville and Davidson County

Aggregated by precinct (incident location). Based on date when each incident was reported.

	Homicide	Rape	Commercial Robbery	Street Robbery	Total Robbery	Aggravated Assault	Commercial Burglary	Residential Burglary	Total Burglary	Larceny	Auto Theft	Violent Offenses	Property Offenses	Part I Offenses
2019 YTD	3	20	14	58	72	233	40	126	166	872	136	328	1,174	1,502
2020 YTD	3	20	10	68	78	296	44	141	185	977	125	397	1,287	1,684
% Change	0.0%	0.0%	-28.6%	17.2%	8.3%	27.0%	10.0%	11.9%	11.4%	12.0%	-8.1%	21.0%	9.6%	12.1%
2018 YTD	3	21	15	59	74	293	30	105	135	1,060	126	391	1,321	1,712
2020 YTD	3	20	10	68	78	296	44	141	185	977	125	397	1,287	1,684
% Change	0.0%	-4.8%	-33.3%	15.3%	5.4%	1.0%	46.7%	34.3%	37.0%	-7.8%	-0.8%	1.5%	-2.6%	-1.6%
2017 YTD	3	21	14	79	93	252	46	162	208	1,067	125	369	1,400	1,769
2020 YTD	3	20	10	68	78	296	44	141	185	977	125	397	1,287	1,684
% Change	0.0%	-4.8%	-28.6%	-13.9%	-16.1%	17.5%	-4.3%	-13.0%	-11.1%	-8.4%	0.0%	7.6%	-8.1%	-4.8%
2016 YTD	4	36	16	62	78	244	34	227	261	985	47	362	1,293	1,655
2020 YTD	3	20	10	68	78	296	44	141	185	977	125	397	1,287	1,684
% Change	-25.0%	-44.4%	-37.5%	9.7%	0.0%	21.3%	29.4%	-37.9%	-29.1%	-0.8%	166.0%	9.7%	-0.5%	1.8%
2015 YTD	2	19	16	61	77	271	25	225	250	938	94	369	1,282	1,651
2020 YTD	3	20	10	68	78	296	44	141	185	977	125	397	1,287	1,684
% Change	50.0%	5.3%	-37.5%	11.5%	1.3%	9.2%	76.0%	-37.3%	-26.0%	4.2%	33.0%	7.6%	0.4%	2.0%
2014 YTD	5	29	7	50	57	252	24	209	233	858	47	343	1,138	1,481
2020 YTD	3	20	10	68	78	296	44	141	185	977	125	397	1,287	1,684
% Change	-40.0%	-31.0%	42.9%	36.0%	36.8%	17.5%	83.3%	-32.5%	-20.6%	13.9%	166.0%	15.7%	13.1%	13.7%
2013 YTD	1	28	15	60	75	233	34	223	257	845	62	337	1,164	1,501
2020 YTD	3	20	10	68	78	296	44	141	185	977	125	397	1,287	1,684
% Change	200.0%	-28.6%	-33.3%	13.3%	4.0%	27.0%	29.4%	-36.8%	-28.0%	15.6%	101.6%	17.8%	10.6%	12.2%
2012 YTD	6	27	10	78	88	291	41	301	342	1,022	65	412	1,429	1,841
2020 YTD	3	20	10	68	78	296	44	141	185	977	125	397	1,287	1,684
% Change	-50.0%	-25.9%	0.0%	-12.8%	-11.4%	1.7%	7.3%	-53.2%	-45.9%	-4.4%	92.3%	-3.6%	-9.9%	-8.5%
8 YTD Avg	3	25	13	63	77	259	34	197	232	956	88	364	1,275	1,639
2020 YTD	3	20	10	68	78	296	44	141	185	977	125	397	1,287	1,684
% Change	0.0%	-20.0%	-23.1%	7.9%	1.3%	14.3%	29.4%	-28.4%	-20.3%	2.2%	42.0%	9.1%	0.9%	2.7%
5 YTD Avg	3	23	15	64	79	259	35	169	204	984	106	364	1,294	1,658
2020 YTD	3	20	10	68	78	296	44	141	185	977	125	397	1,287	1,684
% Change	0.0%	-13.0%	-33.3%	6.3%	-1.3%	14.3%	25.7%	-16.6%	-9.3%	-0.7%	17.9%	9.1%	-0.5%	1.6%

Information summarized for CompStat week ending 06/13/2020.

'8 YTD Avg' refers to the computed 2012 - 2019 YTD average.
'5 YTD Avg' refers to the computed 2015 - 2019 YTD average.

Sourced from MNPD ARMS on 6/17/2020 7:33:22 AM. The figures above were sourced from incident reports using Uniform Crime Reporting definitions and reporting guidelines, based on the date when the crime was reported. This report is intended to be a management and planning tool and does not reflect the official UCR counts for the department. Incidents where a location is unknown or unspecified are included in the countywide totals. 'Unknown' refers to records in which the address is listed as 'Unknown' on the incident report. 'Not Validated' refers to records that were entered in with an invalid addresses.

Midtown Hills Precinct UCR Incidents - YTD Comparisons

METROPOLITAN POLICE DEPARTMENT
of Nashville and Davidson County

Aggregated by precinct (incident location). Based on date when each incident was reported.

	Homicide	Rape	Commercial Robbery	Street Robbery	Total Robbery	Aggravated Assault	Commercial Burglary	Residential Burglary	Total Burglary	Larceny	Auto Theft	Violent Offenses	Property Offenses	Part I Offenses
2019 YTD	1	28	11	93	104	185	85	127	212	1,148	145	318	1,505	1,823
2020 YTD	1	26	12	66	78	195	112	123	235	1,398	165	300	1,798	2,098
% Change	0.0%	-7.1%	9.1%	-29.0%	-25.0%	5.4%	31.8%	-3.1%	10.8%	21.8%	13.8%	-5.7%	19.5%	15.1%
2018 YTD	3	30	7	85	92	188	85	151	236	1,188	162	313	1,586	1,899
2020 YTD	1	26	12	66	78	195	112	123	235	1,398	165	300	1,798	2,098
% Change	-66.7%	-13.3%	71.4%	-22.4%	-15.2%	3.7%	31.8%	-18.5%	-0.4%	17.7%	1.9%	-4.2%	13.4%	10.5%
2017 YTD	3	33	12	76	88	222	102	107	209	1,071	119	346	1,399	1,745
2020 YTD	1	26	12	66	78	195	112	123	235	1,398	165	300	1,798	2,098
% Change	-66.7%	-21.2%	0.0%	-13.2%	-11.4%	-12.2%	9.8%	15.0%	12.4%	30.5%	38.7%	-13.3%	28.5%	20.2%
2016 YTD	1	32	19	59	78	188	59	197	256	963	67	299	1,286	1,585
2020 YTD	1	26	12	66	78	195	112	123	235	1,398	165	300	1,798	2,098
% Change	0.0%	-18.8%	-36.8%	11.9%	0.0%	3.7%	89.8%	-37.6%	-8.2%	45.2%	146.3%	0.3%	39.8%	32.4%
2015 YTD	2	30	11	40	51	180	49	154	203	959	48	263	1,210	1,473
2020 YTD	1	26	12	66	78	195	112	123	235	1,398	165	300	1,798	2,098
% Change	-50.0%	-13.3%	9.1%	65.0%	52.9%	8.3%	128.6%	-20.1%	15.8%	45.8%	243.8%	14.1%	48.6%	42.4%
2014 YTD	1	36	9	41	50	181	79	207	286	986	47	268	1,319	1,587
2020 YTD	1	26	12	66	78	195	112	123	235	1,398	165	300	1,798	2,098
% Change	0.0%	-27.8%	33.3%	61.0%	56.0%	7.7%	41.8%	-40.6%	-17.8%	41.8%	251.1%	11.9%	36.3%	32.2%
2013 YTD	1	29	19	40	59	163	62	239	301	1,134	57	252	1,492	1,744
2020 YTD	1	26	12	66	78	195	112	123	235	1,398	165	300	1,798	2,098
% Change	0.0%	-10.3%	-36.8%	65.0%	32.2%	19.6%	80.6%	-48.5%	-21.9%	23.3%	189.5%	19.0%	20.5%	20.3%
2012 YTD	2	27	19	47	66	199	76	253	329	1,101	58	294	1,488	1,782
2020 YTD	1	26	12	66	78	195	112	123	235	1,398	165	300	1,798	2,098
% Change	-50.0%	-3.7%	-36.8%	40.4%	18.2%	-2.0%	47.4%	-51.4%	-28.6%	27.0%	184.5%	2.0%	20.8%	17.7%
8 YTD Avg	2	31	13	60	74	188	75	179	254	1,069	88	294	1,411	1,705
2020 YTD	1	26	12	66	78	195	112	123	235	1,398	165	300	1,798	2,098
% Change	-50.0%	-16.1%	-7.7%	10.0%	5.4%	3.7%	49.3%	-31.3%	-7.5%	30.8%	87.5%	2.0%	27.4%	23.0%
5 YTD Avg	2	31	12	71	83	193	76	147	223	1,066	108	308	1,397	1,705
2020 YTD	1	26	12	66	78	195	112	123	235	1,398	165	300	1,798	2,098
% Change	-50.0%	-16.1%	0.0%	-7.0%	-6.0%	1.0%	47.4%	-16.3%	5.4%	31.1%	52.8%	-2.6%	28.7%	23.0%

Information summarized for CompStat week ending 06/13/2020.

'8 YTD Avg' refers to the computed 2012 - 2019 YTD average.
'5 YTD Avg' refers to the computed 2015 - 2019 YTD average.

Sourced from MNPD ARMS on 6/17/2020 7:33:22 AM. The figures above were sourced from incident reports using Uniform Crime Reporting definitions and reporting guidelines, based on the date when the crime was reported. This report is intended to be a management and planning tool and does not reflect the official UCR counts for the department. Incidents where a location is unknown or unspecified are included in the countywide totals. 'Unknown' refers to records in which the address is listed as 'Unknown' on the incident report. 'Not Validated' refers to records that were entered in with an invalid addresses.

YTD Homicide Report

Demographic information for homicide incidents occurring during the current year.

METROPOLITAN POLICE DEPARTMENT
of Nashville and Davidson County

Race of Victim		
Black	31	77.5 %
White	9	22.5 %
Total	40	100.0 %

Ethnicity of Victim		
Non-Hispanic	40	100.0 %
Total	40	100.0 %

Age of Victim		
0 to 12	1	2.5 %
13 to 17	3	7.5 %
18 to 24	9	22.5 %
25 to 34	13	32.5 %
35 to 44	5	12.5 %
55 to 64	1	2.5 %
65+	1	2.5 %
Unk	7	17.5 %
Total	40	100.0 %

Race - Ethnicity - Gender of Victim		
Black Non-Hispanic Male	25	62.5 %
Black Non-Hispanic Female	6	15.0 %
White Non-Hispanic Male	5	12.5 %
White Non-Hispanic Female	4	10.0 %
Total	40	100.0 %

Time of Incident		
12:00 am - 3:59 am	10	25.0 %
4:00 am - 7:59 am	11	27.5 %
8:00 am - 11:59 am	4	10.0 %
12:00 pm - 3:59 pm	5	12.5 %
4:00 pm - 7:59 pm	7	17.5 %
8:00 pm - 11:59 pm	3	7.5 %
Total	40	100.0 %

Gender of Victim		
Male	30	75.0 %
Female	10	25.0 %
Total	40	100.0 %

Domestic Related		
No	36	90.0 %
Yes	4	10.0 %
Total	40	100.0 %

Monthly Homicide Count (Year-to-Year Comparison)

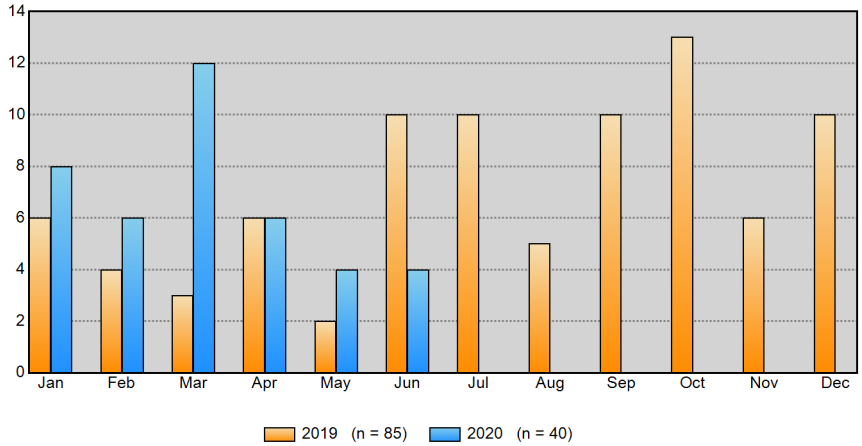

Monthly Homicide Cumulative Count (Year-to-Year Comparison)

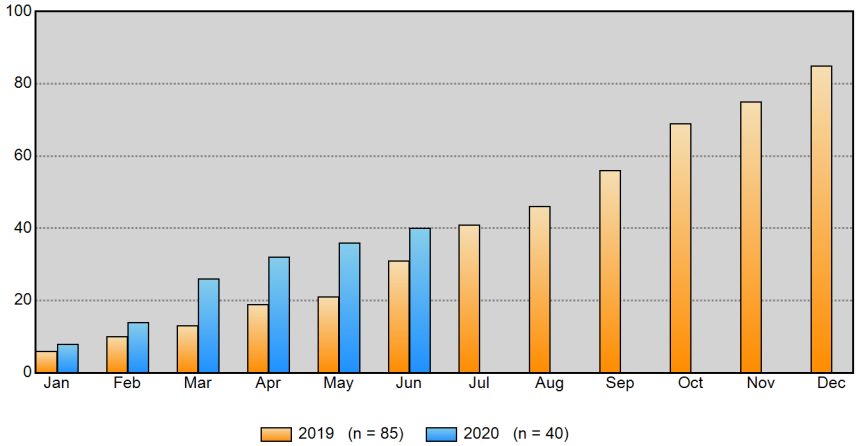

Information summarized for CompStat week ending 6/13/2020.

Sourced from MNPD ARMS on 6/17/2020 7:33:22 AM. The figures above were sourced from incident reports using Uniform Crime Reporting definitions and reporting guidelines, based on the date when the crime was reported. This report is intended to be a management and planning tool and does not reflect the official UCR counts for the department.

County Year-to-Year Weekly Chart

METROPOLITAN POLICE DEPARTMENT
of Nashville and Davidson County

	Homicide	Rape	Commercial Robbery	Street Robbery	Total Robbery	Aggravated Assault	Commercial Burglary	Residential Burglary	Total Burglary	Larceny	Auto Theft	Violent Offenses	Property Offenses	Part I Offenses
ending 06/29/2019 Next Week	1	11	9	33	42	111	24	59	83	477	59	165	619	784
ending 06/22/2019 Current Week	6	7	7	47	54	91	28	44	72	469	55	158	596	754
ending 06/15/2019	1	13	6	26	32	118	26	38	64	448	42	164	554	718
ending 06/13/2020	2	7	1	15	16	128	14	46	60	367	56	153	483	636
% Change	100.0%	-46.2%	-83.3%	-42.3%	-50.0%	8.5%	-46.2%	21.1%	-6.3%	-18.1%	33.3%	-6.7%	-12.8%	-11.4%
ending 06/08/2019	0	8	12	27	39	115	21	47	68	526	45	162	639	801
ending 06/06/2020	2	11	2	17	19	122	26	32	58	332	62	154	452	606
% Change	-	37.5%	-83.3%	-37.0%	-51.3%	6.1%	23.8%	-31.9%	-14.7%	-36.9%	37.8%	-4.9%	-29.3%	-24.3%
ending 06/01/2019	2	13	6	36	42	134	21	74	95	412	65	191	572	763
ending 05/30/2020	0	7	2	32	34	157	20	38	58	367	50	198	475	673
% Change	-100.0%	-46.2%	-66.7%	-11.1%	-19.0%	17.2%	-4.8%	-48.6%	-38.9%	-10.9%	-23.1%	3.7%	-17.0%	-11.8%

Part I Incidents - Year-to-Year Weekly Comparisons

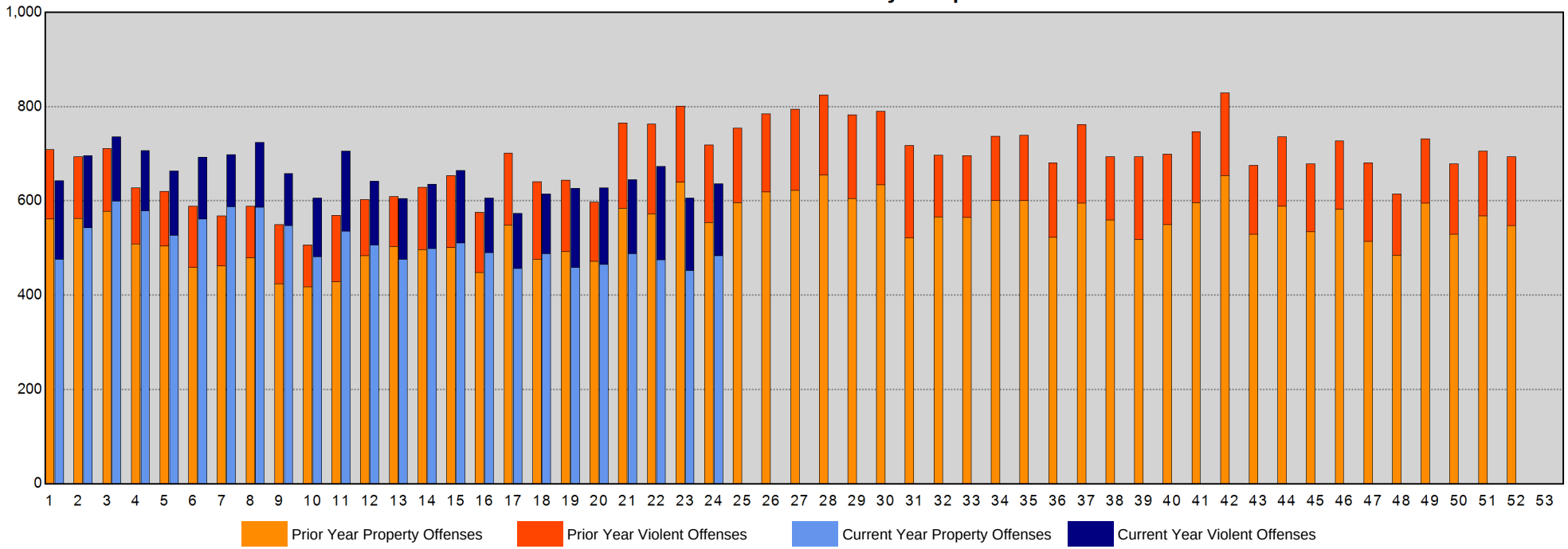

Sourced from MNPD ARMS on 6/17/2020 7:33:22 AM. The figures above were sourced from incident reports using Uniform Crime Reporting definitions and reporting guidelines, based on the date when the crime was reported. This report is intended to be a management and planning tool and does not reflect the official UCR counts for the department. Incidents where a location is unknown or unspecified are included in the countywide totals. 'Unknown' refers to records in which the address is listed as 'Unknown' on the incident report. 'Not Validated' refers to records that were entered in with an invalid addresses.

West Precinct Year-to-Year Weekly Chart

METROPOLITAN POLICE DEPARTMENT
of Nashville and Davidson County

	Homicide	Rape	Commercial Robbery	Street Robbery	Total Robbery	Aggravated Assault	Commercial Burglary	Residential Burglary	Total Burglary	Larceny	Auto Theft	Violent Offenses	Property Offenses	Part I Offenses
ending 06/29/2019 Next Week	0	1	1	5	6	4	2	13	15	61	8	11	84	95
ending 06/22/2019 Current Week	1	1	0	2	2	7	5	6	11	50	16	11	77	88
ending 06/15/2019	0	0	2	2	4	8	2	4	6	61	5	12	72	84
ending 06/13/2020	0	0	0	1	1	5	2	3	5	38	2	6	45	51
% Change	-	-	-100.0%	-50.0%	-75.0%	-37.5%	0.0%	-25.0%	-16.7%	-37.7%	-60.0%	-50.0%	-37.5%	-39.3%
ending 06/08/2019	0	1	1	1	2	8	5	3	8	55	4	11	67	78
ending 06/06/2020	0	1	0	0	0	9	0	5	5	47	6	10	58	68
% Change	-	0.0%	-100.0%	-100.0%	-100.0%	12.5%	-100.0%	66.7%	-37.5%	-14.5%	50.0%	-9.1%	-13.4%	-12.8%
ending 06/01/2019	0	0	1	2	3	10	3	15	18	42	10	13	70	83
ending 05/30/2020	0	0	0	0	0	7	2	2	4	38	4	7	46	53
% Change	-	-	-100.0%	-100.0%	-100.0%	-30.0%	-33.3%	-86.7%	-77.8%	-9.5%	-60.0%	-46.2%	-34.3%	-36.1%

Part I Incidents - Year-to-Year Weekly Comparisons

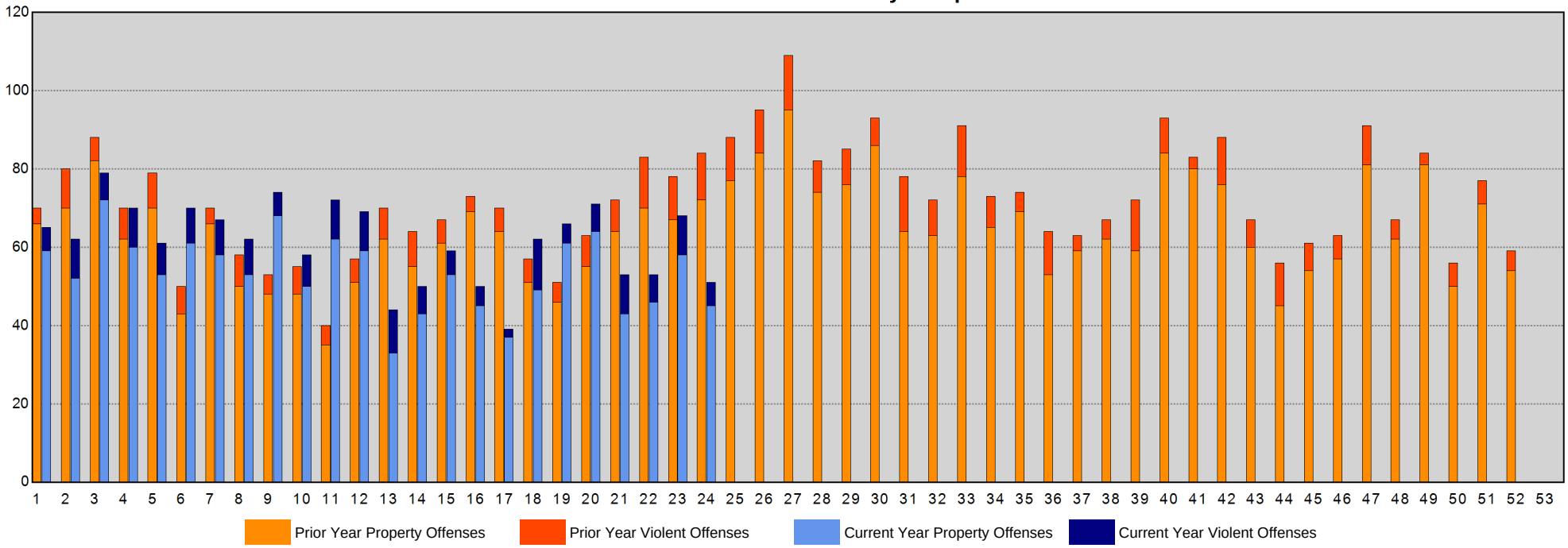

Sourced from MNPD ARMS on 6/17/2020 7:33:23 AM. The figures above were sourced from incident reports using Uniform Crime Reporting definitions and reporting guidelines, based on the date when the crime was reported. This report is intended to be a management and planning tool and does not reflect the official UCR counts for the department. Incidents where a location is unknown or unspecified are included in the countywide totals. 'Unknown' refers to records in which the address is listed as 'Unknown' on the incident report. 'Not Validated' refers to records that were entered in with an invalid addresses.

East Precinct Year-to-Year Weekly Chart

METROPOLITAN POLICE DEPARTMENT
of Nashville and Davidson County

	Homicide	Rape	Commercial Robbery	Street Robbery	Total Robbery	Aggravated Assault	Commercial Burglary	Residential Burglary	Total Burglary	Larceny	Auto Theft	Violent Offenses	Property Offenses	Part I Offenses
ending 06/29/2019 Next Week	0	2	0	4	4	9	0	5	5	47	9	15	61	76
ending 06/22/2019 Current Week	1	0	1	5	6	7	1	7	8	43	4	14	55	69
ending 06/15/2019	0	1	0	1	1	14	1	4	5	37	3	16	45	61
ending 06/13/2020	0	1	0	4	4	16	0	5	5	35	8	21	48	69
% Change	-	0.0%	-	300.0%	300.0%	14.3%	-100.0%	25.0%	0.0%	-5.4%	166.7%	31.3%	6.7%	13.1%
ending 06/08/2019	0	0	0	1	1	6	1	4	5	46	4	7	55	62
ending 06/06/2020	0	1	0	5	5	15	2	2	4	28	6	21	38	59
% Change	-	-	-	400.0%	400.0%	150.0%	100.0%	-50.0%	-20.0%	-39.1%	50.0%	200.0%	-30.9%	-4.8%
ending 06/01/2019	0	0	0	3	3	19	0	8	8	41	4	22	53	75
ending 05/30/2020	0	0	1	3	4	16	1	5	6	31	2	20	39	59
% Change	-	-	-	0.0%	33.3%	-15.8%	-	-37.5%	-25.0%	-24.4%	-50.0%	-9.1%	-26.4%	-21.3%

Part I Incidents - Year-to-Year Weekly Comparisons

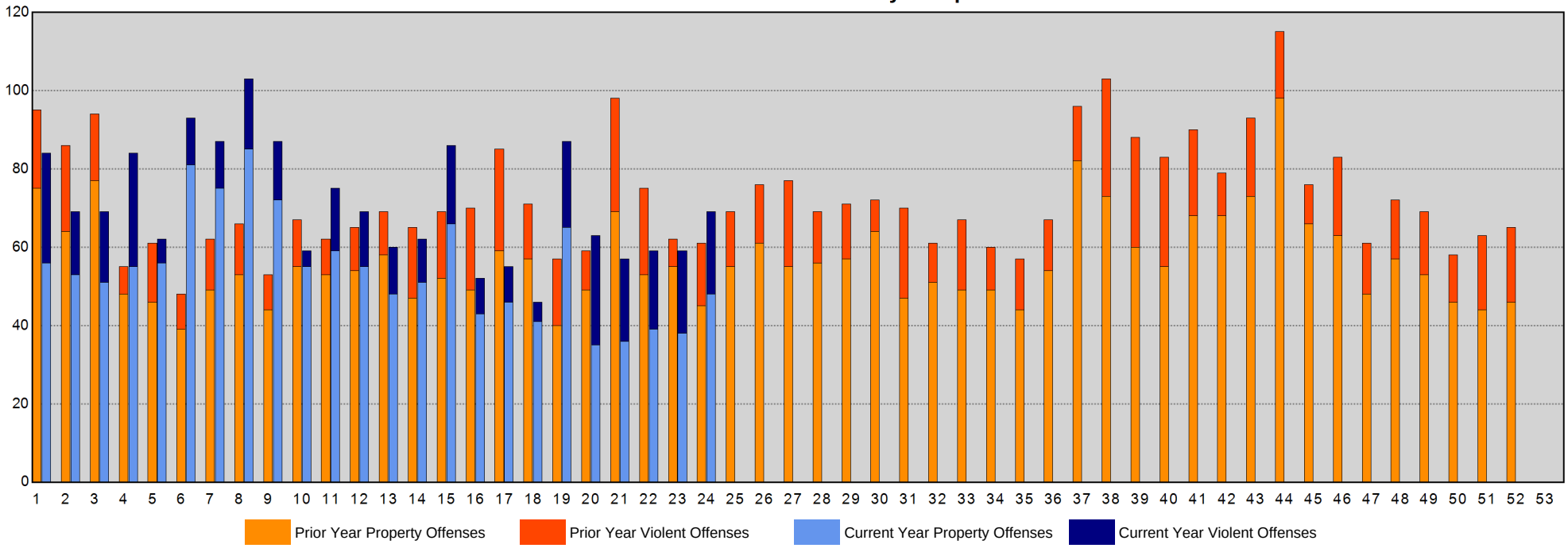

Sourced from MNPD ARMS on 6/17/2020 7:33:23 AM. The figures above were sourced from incident reports using Uniform Crime Reporting definitions and reporting guidelines, based on the date when the crime was reported. This report is intended to be a management and planning tool and does not reflect the official UCR counts for the department. Incidents where a location is unknown or unspecified are included in the countywide totals. 'Unknown' refers to records in which the address is listed as 'Unknown' on the incident report. 'Not Validated' refers to records that were entered in with an invalid addresses.

South Precinct Year-to-Year Weekly Chart

METROPOLITAN POLICE DEPARTMENT
of Nashville and Davidson County

	Homicide	Rape	Commercial Robbery	Street Robbery	Total Robbery	Aggravated Assault	Commercial Burglary	Residential Burglary	Total Burglary	Larceny	Auto Theft	Violent Offenses	Property Offenses	Part I Offenses
ending 06/29/2019 Next Week	0	1	4	10	14	36	5	7	12	78	8	51	98	149
ending 06/22/2019 Current Week	2	2	0	9	9	22	3	8	11	67	10	35	88	123
ending 06/15/2019	0	2	1	4	5	15	7	7	14	88	13	22	115	137
ending 06/13/2020	2	1	0	0	0	18	2	7	9	89	15	21	113	134
% Change	-	-50.0%	-100.0%	-100.0%	-100.0%	20.0%	-71.4%	0.0%	-35.7%	1.1%	15.4%	-4.5%	-1.7%	-2.2%
ending 06/08/2019	0	0	4	4	8	30	2	8	10	88	5	38	103	141
ending 06/06/2020	0	3	1	4	5	22	6	3	9	79	11	30	99	129
% Change	-	-	-75.0%	0.0%	-37.5%	-26.7%	200.0%	-62.5%	-10.0%	-10.2%	120.0%	-21.1%	-3.9%	-8.5%
ending 06/01/2019	1	8	1	12	13	26	2	13	15	80	11	48	106	154
ending 05/30/2020	0	2	1	4	5	32	3	5	8	71	11	39	90	129
% Change	-100.0%	-75.0%	0.0%	-66.7%	-61.5%	23.1%	50.0%	-61.5%	-46.7%	-11.3%	0.0%	-18.8%	-15.1%	-16.2%

Part I Incidents - Year-to-Year Weekly Comparisons

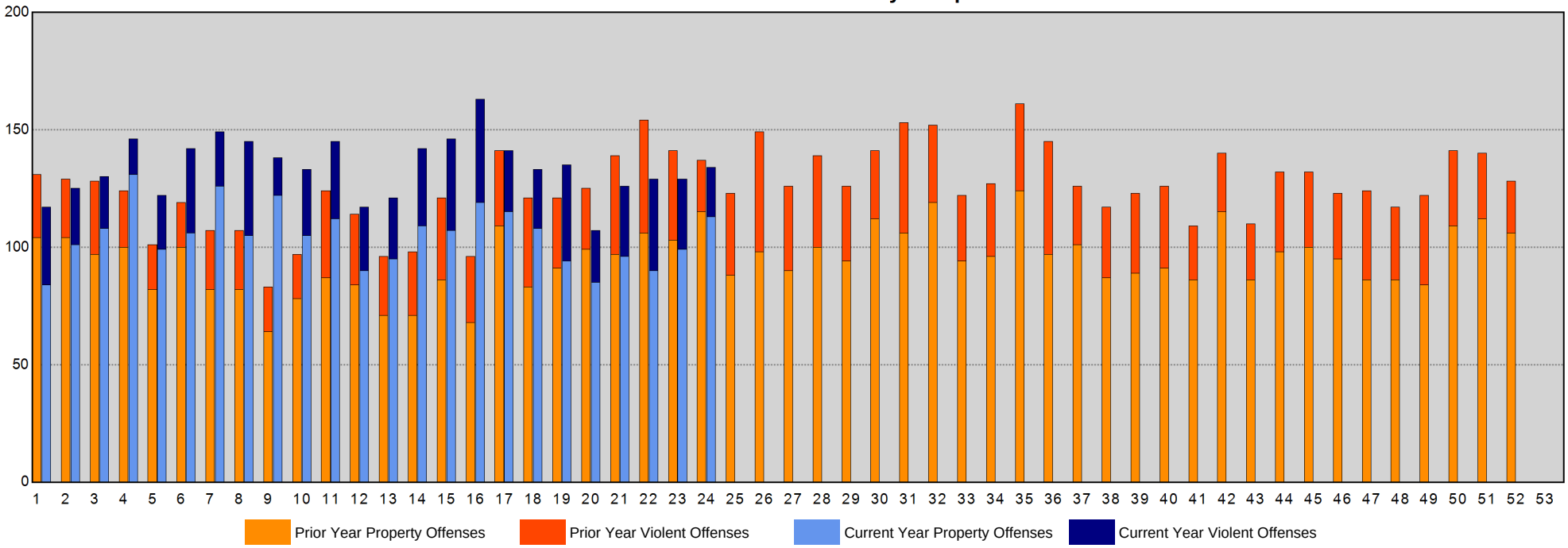

Sourced from MNPD ARMS on 6/17/2020 7:33:24 AM. The figures above were sourced from incident reports using Uniform Crime Reporting definitions and reporting guidelines, based on the date when the crime was reported. This report is intended to be a management and planning tool and does not reflect the official UCR counts for the department. Incidents where a location is unknown or unspecified are included in the countywide totals. 'Unknown' refers to records in which the address is listed as 'Unknown' on the incident report. 'Not Validated' refers to records that were entered in with an invalid addresses.

Central Precinct Year-to-Year Weekly Chart

METROPOLITAN POLICE DEPARTMENT
of Nashville and Davidson County

	Homicide	Rape	Commercial Robbery	Street Robbery	Total Robbery	Aggravated Assault	Commercial Burglary	Residential Burglary	Total Burglary	Larceny	Auto Theft	Violent Offenses	Property Offenses	Part I Offenses
ending 06/29/2019 Next Week	0	1	0	1	1	6	4	0	4	40	1	8	45	53
ending 06/22/2019 Current Week	1	0	0	1	1	6	2	2	4	59	1	8	64	72
ending 06/15/2019	0	1	0	4	4	11	5	0	5	53	1	16	59	75
ending 06/13/2020	0	0	0	1	1	4	1	0	1	17	1	5	19	24
% Change	-	-100.0%	-	-75.0%	-75.0%	-63.6%	-80.0%	-	-80.0%	-67.9%	0.0%	-68.8%	-67.8%	-68.0%
ending 06/08/2019	0	1	0	3	3	5	2	1	3	56	0	9	59	68
ending 06/06/2020	0	1	0	2	2	6	6	0	6	14	2	9	22	31
% Change	-	0.0%	-	-33.3%	-33.3%	20.0%	200.0%	-100.0%	100.0%	-75.0%	-	0.0%	-62.7%	-54.4%
ending 06/01/2019	0	0	0	2	2	4	1	1	2	47	4	6	53	59
ending 05/30/2020	0	1	0	3	3	15	1	0	1	13	3	19	17	36
% Change	-	-	-	50.0%	50.0%	275.0%	0.0%	-100.0%	-50.0%	-72.3%	-25.0%	216.7%	-67.9%	-39.0%

Part I Incidents - Year-to-Year Weekly Comparisons

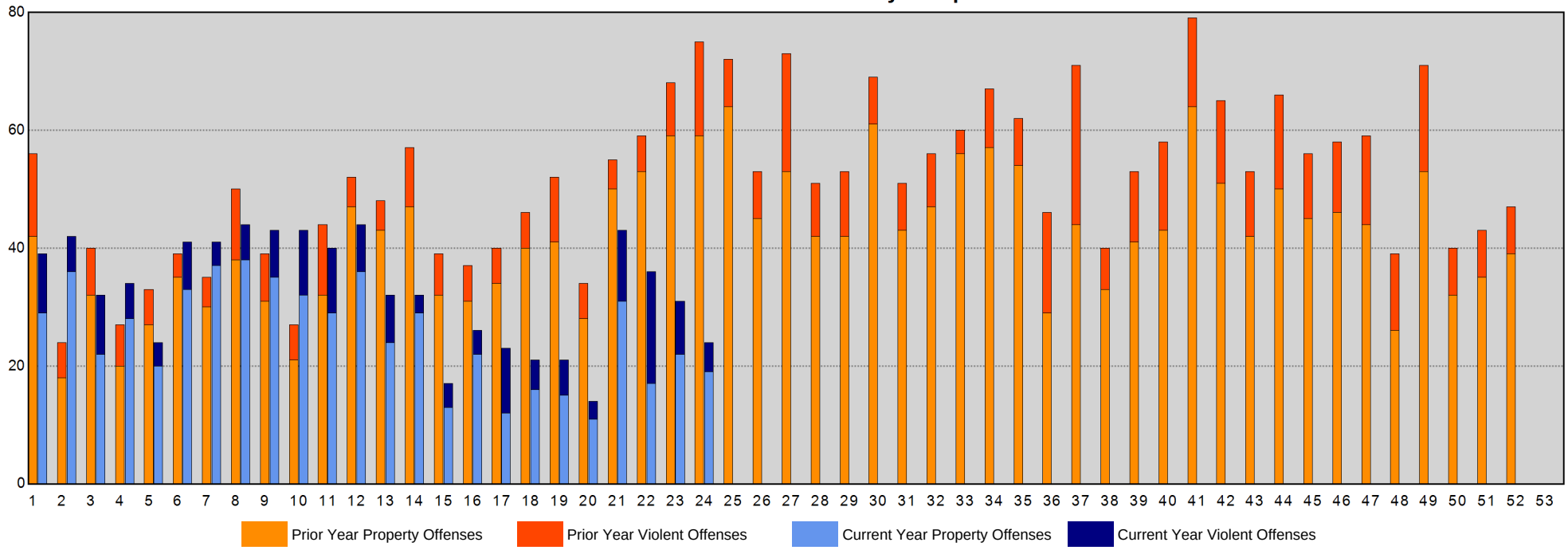

Sourced from MNPD ARMS on 6/17/2020 7:33:24 AM. The figures above were sourced from incident reports using Uniform Crime Reporting definitions and reporting guidelines, based on the date when the crime was reported. This report is intended to be a management and planning tool and does not reflect the official UCR counts for the department. Incidents where a location is unknown or unspecified are included in the countywide totals. 'Unknown' refers to records in which the address is listed as 'Unknown' on the incident report. 'Not Validated' refers to records that were entered in with an invalid addresses.

Hermitage Precinct Year-to-Year Weekly Chart

METROPOLITAN POLICE DEPARTMENT
of Nashville and Davidson County

	Homicide	Rape	Commercial Robbery	Street Robbery	Total Robbery	Aggravated Assault	Commercial Burglary	Residential Burglary	Total Burglary	Larceny	Auto Theft	Violent Offenses	Property Offenses	Part I Offenses
ending 06/29/2019 Next Week	0	3	2	6	8	18	2	8	10	91	13	29	114	143
ending 06/22/2019 Current Week	1	1	2	13	15	11	2	7	9	77	7	28	93	121
ending 06/15/2019	0	3	1	4	5	20	0	4	4	86	2	28	92	120
ending 06/13/2020	0	4	0	3	3	22	3	6	9	79	14	29	102	131
% Change	-	33.3%	-100.0%	-25.0%	-40.0%	10.0%	-	50.0%	125.0%	-8.1%	600.0%	3.6%	10.9%	9.2%
ending 06/08/2019	0	3	5	5	10	29	2	5	7	88	13	42	108	150
ending 06/06/2020	0	2	1	4	5	26	2	6	8	62	12	33	82	115
% Change	-	-33.3%	-80.0%	-20.0%	-50.0%	-10.3%	0.0%	20.0%	14.3%	-29.5%	-7.7%	-21.4%	-24.1%	-23.3%
ending 06/01/2019	1	2	3	5	8	16	3	12	15	81	10	27	106	133
ending 05/30/2020	0	2	0	5	5	37	1	5	6	73	9	44	88	132
% Change	-100.0%	0.0%	-100.0%	0.0%	-37.5%	131.3%	-66.7%	-58.3%	-60.0%	-9.9%	-10.0%	63.0%	-17.0%	-0.8%

Part I Incidents - Year-to-Year Weekly Comparisons

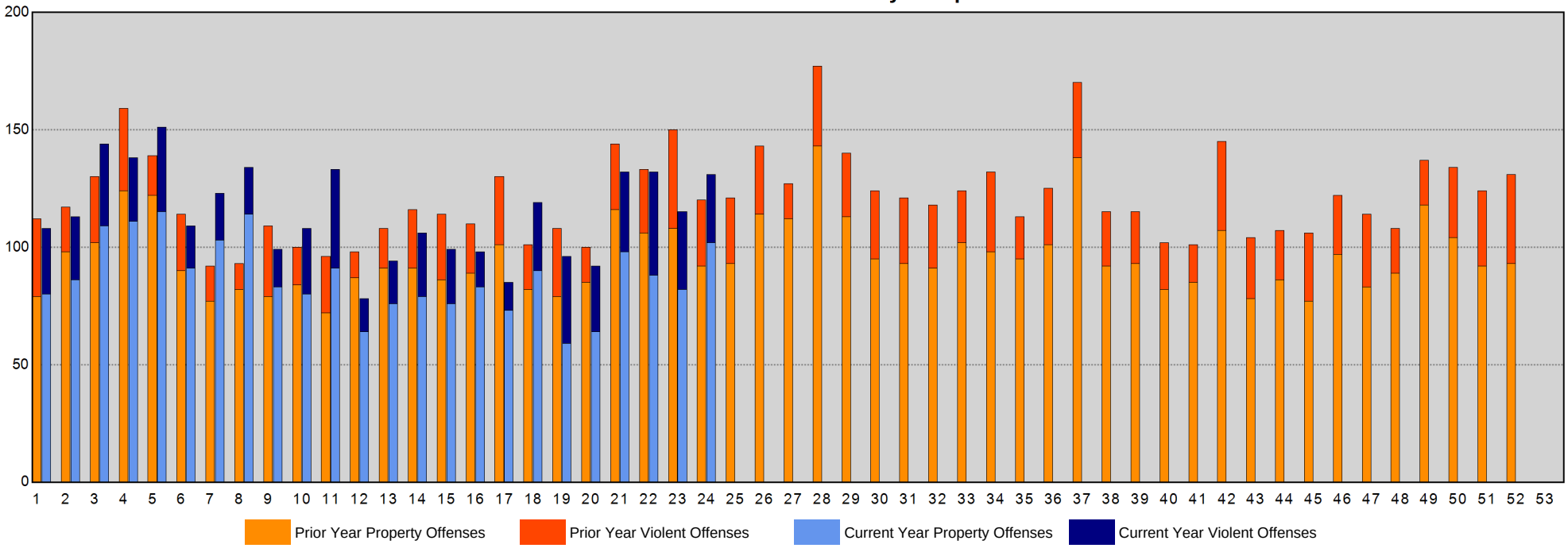

Sourced from MNPD ARMS on 6/17/2020 7:33:24 AM. The figures above were sourced from incident reports using Uniform Crime Reporting definitions and reporting guidelines, based on the date when the crime was reported. This report is intended to be a management and planning tool and does not reflect the official UCR counts for the department. Incidents where a location is unknown or unspecified are included in the countywide totals. 'Unknown' refers to records in which the address is listed as 'Unknown' on the incident report. 'Not Validated' refers to records that were entered in with an invalid addresses.

North Precinct Year-to-Year Weekly Chart

METROPOLITAN POLICE DEPARTMENT
of Nashville and Davidson County

	Homicide	Rape	Commercial Robbery	Street Robbery	Total Robbery	Aggravated Assault	Commercial Burglary	Residential Burglary	Total Burglary	Larceny	Auto Theft	Violent Offenses	Property Offenses	Part I Offenses
ending 06/29/2019 Next Week	1	3	0	1	1	22	6	11	17	58	6	27	81	108
ending 06/22/2019 Current Week	0	2	3	5	8	12	5	4	9	44	9	22	62	84
ending 06/15/2019	1	2	0	6	6	29	2	9	11	44	7	38	62	100
ending 06/13/2020	0	0	1	1	2	35	4	8	12	29	6	37	47	84
% Change	-100.0%	-100.0%	-	-83.3%	-66.7%	20.7%	100.0%	-11.1%	9.1%	-34.1%	-14.3%	-2.6%	-24.2%	-16.0%
ending 06/08/2019	0	1	2	8	10	22	4	12	16	58	9	33	83	116
ending 06/06/2020	0	2	0	1	1	29	2	5	7	27	8	32	42	74
% Change	-	100.0%	-100.0%	-87.5%	-90.0%	31.8%	-50.0%	-58.3%	-56.3%	-53.4%	-11.1%	-3.0%	-49.4%	-36.2%
ending 06/01/2019	0	0	1	2	3	37	5	11	16	40	10	40	66	106
ending 05/30/2020	0	0	0	8	8	21	3	2	5	45	6	29	56	85
% Change	-	-	-100.0%	300.0%	166.7%	-43.2%	-40.0%	-81.8%	-68.8%	12.5%	-40.0%	-27.5%	-15.2%	-19.8%

Part I Incidents - Year-to-Year Weekly Comparisons

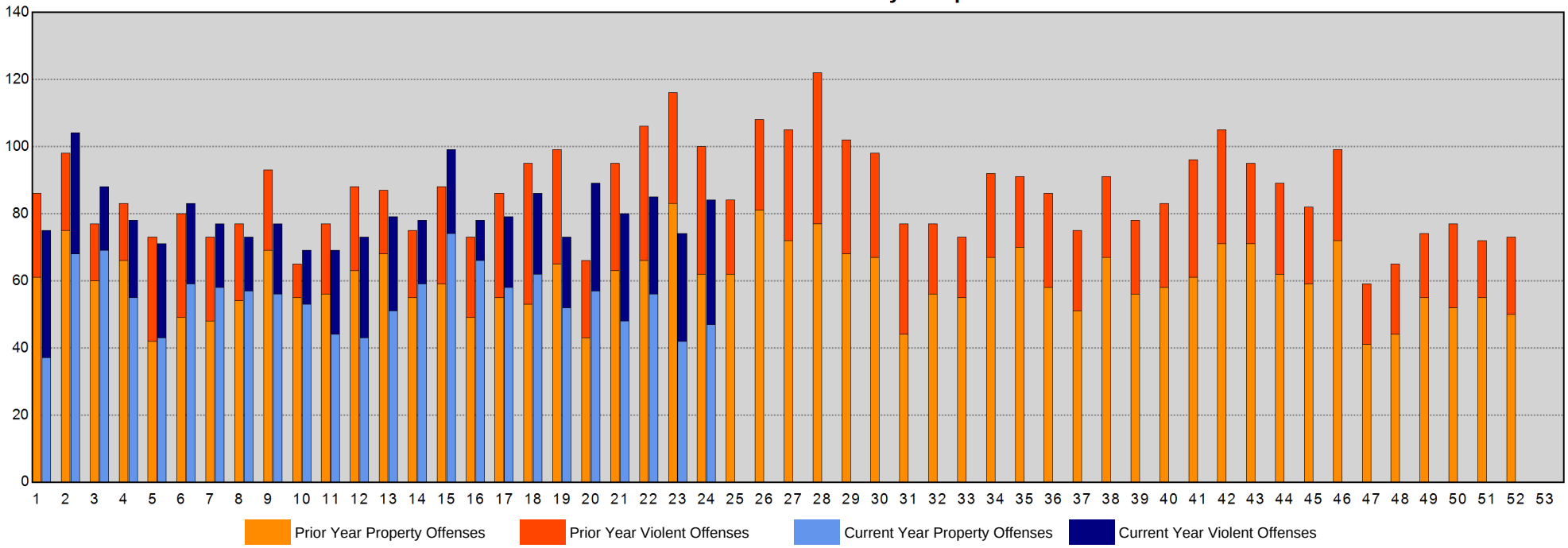

Sourced from MNPD ARMS on 6/17/2020 7:33:25 AM. The figures above were sourced from incident reports using Uniform Crime Reporting definitions and reporting guidelines, based on the date when the crime was reported. This report is intended to be a management and planning tool and does not reflect the official UCR counts for the department. Incidents where a location is unknown or unspecified are included in the countywide totals. 'Unknown' refers to records in which the address is listed as 'Unknown' on the incident report. 'Not Validated' refers to records that were entered in with an invalid addresses.

Madison Precinct Year-to-Year Weekly Chart

METROPOLITAN POLICE DEPARTMENT
of Nashville and Davidson County

	Homicide	Rape	Commercial Robbery	Street Robbery	Total Robbery	Aggravated Assault	Commercial Burglary	Residential Burglary	Total Burglary	Larceny	Auto Theft	Violent Offenses	Property Offenses	Part I Offenses
ending 06/29/2019 Next Week	0	0	0	3	3	5	0	6	6	41	6	8	53	61
ending 06/22/2019 Current Week	0	1	0	7	7	20	2	2	4	53	2	28	59	87
ending 06/15/2019	0	4	0	0	0	13	3	8	11	33	3	17	47	64
ending 06/13/2020	0	0	0	1	1	19	0	8	8	32	4	20	44	64
% Change	-	-100.0%	-	-	-	46.2%	-100.0%	0.0%	-27.3%	-3.0%	33.3%	17.6%	-6.4%	0.0%
ending 06/08/2019	0	1	0	3	3	8	2	8	10	48	2	12	60	72
ending 06/06/2020	1	0	0	0	0	5	3	6	9	37	7	6	53	59
% Change	-	-100.0%	-	-100.0%	-100.0%	-37.5%	50.0%	-25.0%	-10.0%	-22.9%	250.0%	-50.0%	-11.7%	-18.1%
ending 06/01/2019	0	1	0	4	4	12	3	6	9	32	7	17	48	65
ending 05/30/2020	0	2	0	7	7	18	7	14	21	44	6	27	71	98
% Change	-	100.0%	-	75.0%	75.0%	50.0%	133.3%	133.3%	133.3%	37.5%	-14.3%	58.8%	47.9%	50.8%

Part I Incidents - Year-to-Year Weekly Comparisons

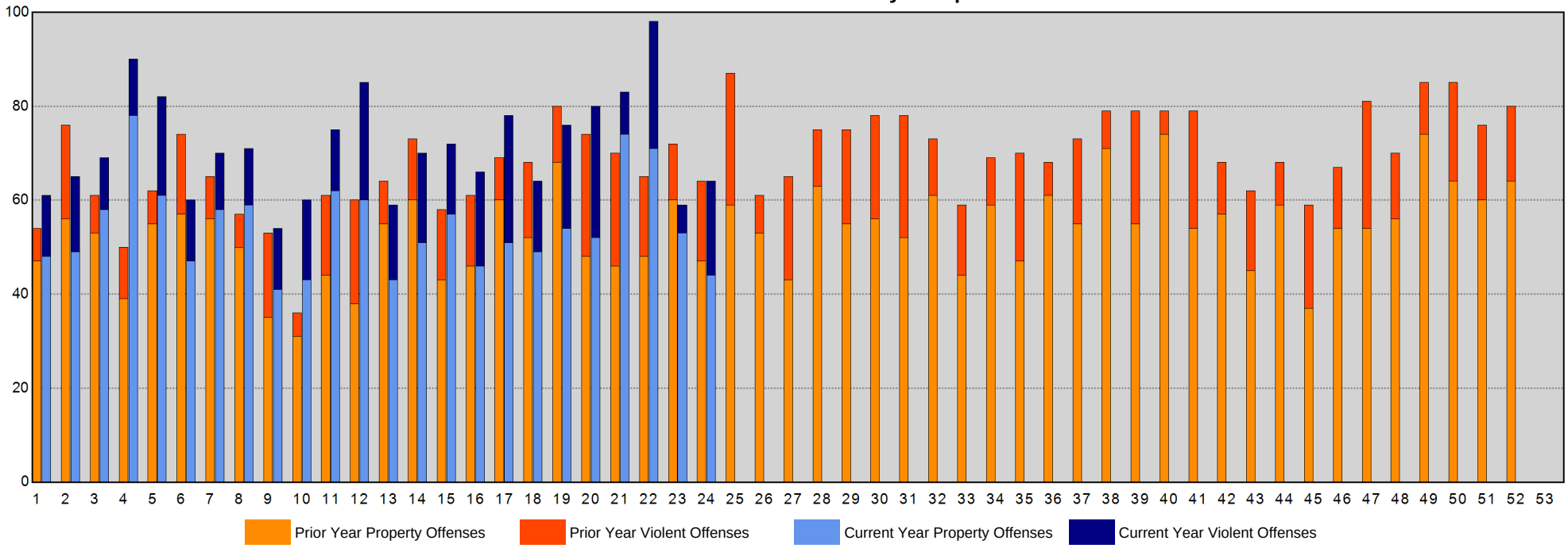

Sourced from MNPD ARMS on 6/17/2020 7:33:26 AM. The figures above were sourced from incident reports using Uniform Crime Reporting definitions and reporting guidelines, based on the date when the crime was reported. This report is intended to be a management and planning tool and does not reflect the official UCR counts for the department. Incidents where a location is unknown or unspecified are included in the countywide totals. 'Unknown' refers to records in which the address is listed as 'Unknown' on the incident report. 'Not Validated' refers to records that were entered in with an invalid addresses.

Midtown Hills Precinct Year-to-Year Weekly Chart

METROPOLITAN POLICE DEPARTMENT
of Nashville and Davidson County

	Homicide	Rape	Commercial Robbery	Street Robbery	Total Robbery	Aggravated Assault	Commercial Burglary	Residential Burglary	Total Burglary	Larceny	Auto Theft	Violent Offenses	Property Offenses	Part I Offenses
ending 06/29/2019 Next Week	0	0	2	3	5	11	5	9	14	61	8	16	83	99
ending 06/22/2019 Current Week	0	0	1	5	6	6	8	8	16	76	6	12	98	110
ending 06/15/2019	0	0	2	5	7	8	6	2	8	46	8	15	62	77
ending 06/13/2020	0	1	0	4	4	8	2	9	11	46	6	13	63	76
% Change	-	-	-100.0%	-20.0%	-42.9%	0.0%	-66.7%	350.0%	37.5%	0.0%	-25.0%	-13.3%	1.6%	-1.3%
ending 06/08/2019	0	1	0	2	2	7	3	6	9	87	8	10	104	114
ending 06/06/2020	1	1	0	1	1	10	5	5	10	38	10	13	58	71
% Change	-	0.0%	-	-50.0%	-50.0%	42.9%	66.7%	-16.7%	11.1%	-56.3%	25.0%	30.0%	-44.2%	-37.7%
ending 06/01/2019	0	2	0	6	6	10	4	8	12	49	9	18	70	88
ending 05/30/2020	0	0	0	2	2	11	2	5	7	52	9	13	68	81
% Change	-	-100.0%	-	-66.7%	-66.7%	10.0%	-50.0%	-37.5%	-41.7%	6.1%	0.0%	-27.8%	-2.9%	-8.0%

Part I Incidents - Year-to-Year Weekly Comparisons

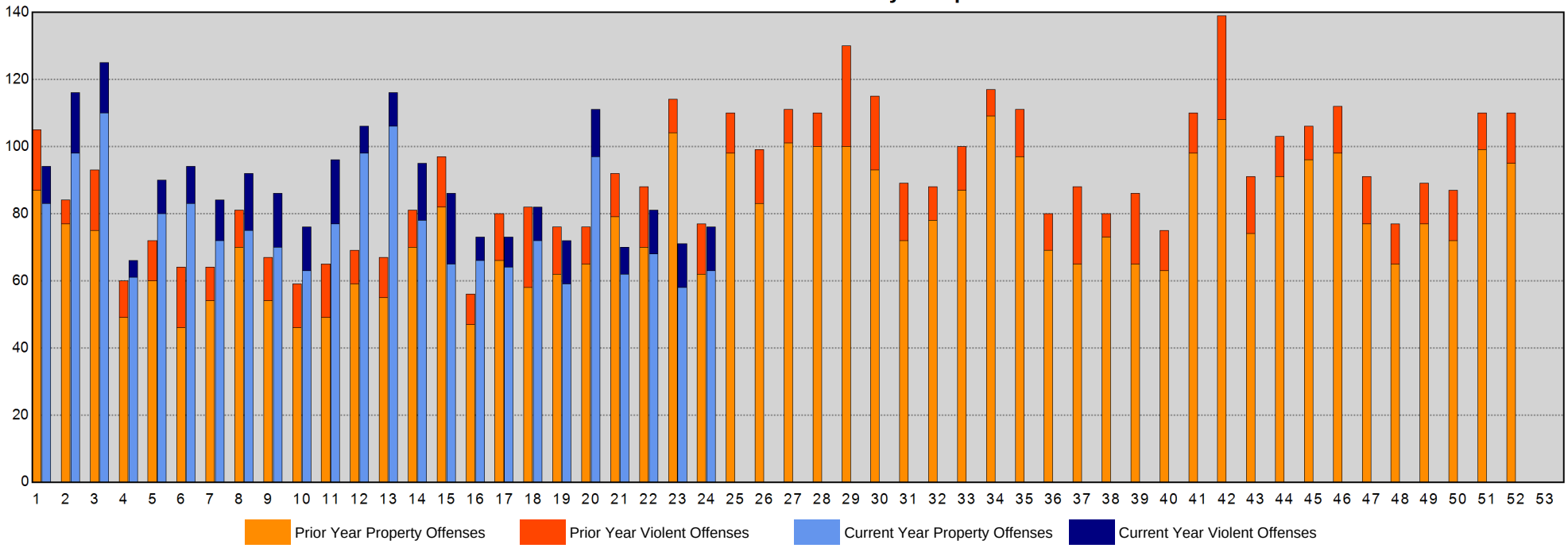

Sourced from MNPD ARMS on 6/17/2020 7:33:26 AM. The figures above were sourced from incident reports using Uniform Crime Reporting definitions and reporting guidelines, based on the date when the crime was reported. This report is intended to be a management and planning tool and does not reflect the official UCR counts for the department. Incidents where a location is unknown or unspecified are included in the countywide totals. 'Unknown' refers to records in which the address is listed as 'Unknown' on the incident report. 'Not Validated' refers to records that were entered in with an invalid addresses.

Arrests Section

CompStat Weekly Analysis is provided by the Metropolitan Nashville Police Department Crime Analysis Section. This report is intended to be a management and planning tool and does not reflect the official UCR counts for the department.

"I don't pity any man who does hard work worth doing. I admire him. I pity the creature who does not work, at whichever end of the social scale he may regard himself as being."
- Theodore Roosevelt

Begin Date: 06/07/2020
End Date: 06/13/2020
Week: 24

Physical and Citation Arrests - Adult

Aggregated by component of arresting officer.

METROPOLITAN POLICE DEPARTMENT
of Nashville and Davidson County

			Prior Week	Last Week	Change*	Prior 4Wks	Last 4Wks	Change*	Prior YTD	YTD	Change*	Prior 52Wks	Last 52Wks	Change*
West Precinct	Patrol A	Felony	1	0	-100.0%	4	1	-75.0%	20	27	35.0%	44	60	36.4%
		Misdemeanor	2	0	-100.0%	8	4	-50.0%	60	48	-20.0%	145	102	-29.7%
		Citation	3	0	-100.0%	10	6	-40.0%	94	69	-26.6%	287	139	-51.6%
		Subtotal	6	0	-100.0%	22	11	-50.0%	174	144	-17.2%	476	301	-36.8%
	Patrol B	Felony	3	0	-100.0%	5	10	100.0%	36	46	27.8%	97	85	-12.4%
		Misdemeanor	6	4	-33.3%	17	21	23.5%	124	118	-4.8%	316	263	-16.8%
		Citation	1	3	200.0%	9	15	66.7%	91	101	11.0%	308	222	-27.9%
		Subtotal	10	7	-30.0%	31	46	48.4%	251	265	5.6%	721	570	-20.9%
	Patrol C	Felony	0	1	-	6	3	-50.0%	25	24	-4.0%	64	68	6.3%
		Misdemeanor	1	2	100.0%	12	11	-8.3%	74	59	-20.3%	219	175	-20.1%
		Citation	1	2	100.0%	12	4	-66.7%	28	35	25.0%	216	68	-68.5%
		Subtotal	2	5	150.0%	30	18	-40.0%	127	118	-7.1%	499	311	-37.7%
	Flex A	Felony	0	0	-	0	0	-	11	1	-90.9%	27	2	-92.6%
		Misdemeanor	2	0	-100.0%	0	2	-	15	2	-86.7%	44	4	-90.9%
		Citation	0	0	-	0	0	-	11	0	-100.0%	71	6	-91.5%
		Subtotal	2	0	-100.0%	0	2	-	37	3	-91.9%	142	12	-91.5%
	Flex B	Felony	0	0	-	0	0	-	24	0	-100.0%	64	33	-48.4%
		Misdemeanor	0	0	-	0	0	-	27	0	-100.0%	70	20	-71.4%
		Citation	0	0	-	0	0	-	2	0	-100.0%	108	10	-90.7%
		Subtotal	0	0	-	0	0	-	53	0	-100.0%	242	63	-74.0%
	Flex C	Felony	0	0	-	1	0	-100.0%	5	8	60.0%	12	14	16.7%
		Misdemeanor	0	0	-	0	0	-	7	7	0.0%	20	27	35.0%
		Citation	0	0	-	1	0	-100.0%	3	6	100.0%	42	12	-71.4%
		Subtotal	0	0	-	2	0	-100.0%	15	21	40.0%	74	53	-28.4%
	CSU	Felony	0	1	-	3	1	-66.7%	14	14	0.0%	55	36	-34.5%
		Misdemeanor	0	0	-	0	0	-	7	3	-57.1%	20	17	-15.0%
		Citation	0	0	-	7	2	-71.4%	44	37	-15.9%	138	63	-54.3%
		Subtotal	0	1	-	10	3	-70.0%	65	54	-16.9%	213	116	-45.5%
	Other	Felony	0	0	-	0	0	-	2	0	-100.0%	3	1	-66.7%
		Misdemeanor	0	0	-	0	0	-	0	0	-	0	1	-
		Citation	0	0	-	0	0	-	2	0	-100.0%	2	3	50.0%
		Subtotal	0	0	-	0	0	-	4	0	-100.0%	5	5	0.0%
Totals		Felony	4	2	-50.0%	19	15	-21.1%	137	120	-12.4%	366	299	-18.3%
		Misdemeanor	11	6	-45.5%	37	38	2.7%	314	237	-24.5%	834	609	-27.0%
		Citation	5	5	0.0%	39	27	-30.8%	275	248	-9.8%	1,172	523	-55.4%
Precinct Total			20	13	-35.0%	95	80	-15.8%	726	605	-16.7%	2,372	1,431	-39.7%

Physical and Citation Arrests - Adult

Aggregated by component of arresting officer.

METROPOLITAN POLICE DEPARTMENT
of Nashville and Davidson County

			Prior Week	Last Week	Change*	Prior 4Wks	Last 4Wks	Change*	Prior YTD	YTD	Change*	Prior 52Wks	Last 52Wks	Change*
East Precinct	Patrol A	Felony	3	2	-33.3%	8	8	0.0%	63	45	-28.6%	140	90	-35.7%
		Misdemeanor	3	4	33.3%	5	11	120.0%	101	89	-11.9%	269	214	-20.4%
		Citation	5	2	-60.0%	11	9	-18.2%	76	66	-13.2%	293	119	-59.4%
		Subtotal	11	8	-27.3%	24	28	16.7%	240	200	-16.7%	702	423	-39.7%
	Patrol B	Felony	2	0	-100.0%	8	9	12.5%	92	61	-33.7%	226	176	-22.1%
		Misdemeanor	4	4	0.0%	22	24	9.1%	234	125	-46.6%	583	352	-39.6%
		Citation	1	1	0.0%	22	18	-18.2%	159	108	-32.1%	436	266	-39.0%
		Subtotal	7	5	-28.6%	52	51	-1.9%	485	294	-39.4%	1,245	794	-36.2%
	Patrol C	Felony	3	5	66.7%	10	12	20.0%	62	62	0.0%	167	141	-15.6%
		Misdemeanor	2	8	300.0%	22	18	-18.2%	244	124	-49.2%	647	343	-47.0%
		Citation	9	7	-22.2%	13	18	38.5%	80	72	-10.0%	414	133	-67.9%
		Subtotal	14	20	42.9%	45	48	6.7%	386	258	-33.2%	1,228	617	-49.8%
	Flex A	Felony	0	0	-	0	0	-	10	0	-100.0%	58	0	-100.0%
		Misdemeanor	0	0	-	0	0	-	16	0	-100.0%	135	0	-100.0%
		Citation	0	0	-	0	0	-	15	0	-100.0%	217	0	-100.0%
		Subtotal	0	0	-	0	0	-	41	0	-100.0%	410	0	-100.0%
	Flex B	Felony	0	0	-	10	3	-70.0%	22	26	18.2%	67	33	-50.7%
		Misdemeanor	0	0	-	4	1	-75.0%	41	13	-68.3%	123	28	-77.2%
		Citation	1	0	-100.0%	2	2	0.0%	36	12	-66.7%	235	27	-88.5%
		Subtotal	1	0	-100.0%	16	6	-62.5%	99	51	-48.5%	425	88	-79.3%
	Flex C	Felony	0	0	-	0	0	-	0	0	-	9	0	-100.0%
		Misdemeanor	0	0	-	0	0	-	0	0	-	14	0	-100.0%
		Citation	0	0	-	0	0	-	0	0	-	11	0	-100.0%
		Subtotal	0	0	-	0	0	-	0	0	-	34	0	-100.0%
	CSU	Felony	0	0	-	0	2	-	42	17	-59.5%	96	63	-34.4%
		Misdemeanor	0	0	-	0	0	-	46	13	-71.7%	107	66	-38.3%
		Citation	0	0	-	4	0	-100.0%	80	44	-45.0%	216	155	-28.2%
		Subtotal	0	0	-	4	2	-50.0%	168	74	-56.0%	419	284	-32.2%
	Other	Felony	1	0	-100.0%	0	4	-	19	10	-47.4%	19	37	94.7%
		Misdemeanor	0	0	-	1	0	-100.0%	41	13	-68.3%	43	51	18.6%
		Citation	0	0	-	2	2	0.0%	37	10	-73.0%	38	39	2.6%
		Subtotal	1	0	-100.0%	3	6	100.0%	97	33	-66.0%	100	127	27.0%
Totals		Felony	9	7	-22.2%	36	38	5.6%	310	221	-28.7%	782	540	-30.9%
		Misdemeanor	9	16	77.8%	54	54	0.0%	723	377	-47.9%	1,921	1,054	-45.1%
		Citation	16	10	-37.5%	54	49	-9.3%	483	312	-35.4%	1,860	739	-60.3%
Precinct Total			34	33	-2.9%	144	141	-2.1%	1,516	910	-40.0%	4,563	2,333	-48.9%

Physical and Citation Arrests - Adult

Aggregated by component of arresting officer.

METROPOLITAN POLICE DEPARTMENT
of Nashville and Davidson County

			Prior Week	Last Week	Change*	Prior 4Wks	Last 4Wks	Change*	Prior YTD	YTD	Change*	Prior 52Wks	Last 52Wks	Change*
South Precinct	Patrol A	Felony	4	4	0.0%	14	17	21.4%	74	78	5.4%	145	195	34.5%
		Misdemeanor	4	2	-50.0%	11	19	72.7%	164	126	-23.2%	371	298	-19.7%
		Citation	4	7	75.0%	34	26	-23.5%	295	226	-23.4%	672	648	-3.6%
		Subtotal	12	13	8.3%	59	62	5.1%	533	430	-19.3%	1,188	1,141	-4.0%
	Patrol B	Felony	8	2	-75.0%	24	32	33.3%	101	160	58.4%	230	274	19.1%
		Misdemeanor	6	6	0.0%	43	36	-16.3%	258	341	32.2%	666	573	-14.0%
		Citation	13	10	-23.1%	90	95	5.6%	461	591	28.2%	1,153	996	-13.6%
		Subtotal	27	18	-33.3%	157	163	3.8%	820	1,092	33.2%	2,049	1,843	-10.1%
	Patrol C	Felony	3	4	33.3%	9	11	22.2%	95	92	-3.2%	211	191	-9.5%
		Misdemeanor	17	10	-41.2%	29	41	41.4%	270	221	-18.1%	637	534	-16.2%
		Citation	3	5	66.7%	9	16	77.8%	97	85	-12.4%	262	183	-30.2%
		Subtotal	23	19	-17.4%	47	68	44.7%	462	398	-13.9%	1,110	908	-18.2%
	Flex A	Felony	0	0	-	1	1	0.0%	6	18	200.0%	11	40	263.6%
		Misdemeanor	0	0	-	1	1	0.0%	4	9	125.0%	11	21	90.9%
		Citation	0	0	-	0	0	-	6	10	66.7%	16	38	137.5%
		Subtotal	0	0	-	2	2	0.0%	16	37	131.3%	38	99	160.5%
	Flex B	Felony	0	0	-	2	5	150.0%	15	18	20.0%	35	29	-17.1%
		Misdemeanor	0	0	-	0	0	-	8	5	-37.5%	27	11	-59.3%
		Citation	0	0	-	2	1	-50.0%	3	16	433.3%	14	20	42.9%
		Subtotal	0	0	-	4	6	50.0%	26	39	50.0%	76	60	-21.1%
	Flex C	Felony	0	0	-	0	0	-	8	0	-100.0%	22	13	-40.9%
		Misdemeanor	0	0	-	0	0	-	13	0	-100.0%	74	27	-63.5%
		Citation	0	0	-	0	0	-	17	0	-100.0%	312	14	-95.5%
		Subtotal	0	0	-	0	0	-	38	0	-100.0%	408	54	-86.8%
	CSU	Felony	0	2	-	0	3	-	31	27	-12.9%	77	61	-20.8%
		Misdemeanor	0	0	-	0	0	-	24	14	-41.7%	63	66	4.8%
		Citation	0	0	-	8	0	-100.0%	280	100	-64.3%	671	381	-43.2%
		Subtotal	0	2	-	8	3	-62.5%	335	141	-57.9%	811	508	-37.4%
		Citation	0	0	-	1	0	-100.0%	0	2	-	4	2	-50.0%
		Subtotal	0	0	-	1	0	-100.0%	0	2	-	4	2	-50.0%
Totals		Felony	15	12	-20.0%	50	69	38.0%	330	393	19.1%	731	803	9.8%
		Misdemeanor	27	18	-33.3%	84	97	15.5%	741	716	-3.4%	1,849	1,530	-17.3%
		Citation	20	22	10.0%	144	138	-4.2%	1,159	1,030	-11.1%	3,104	2,282	-26.5%
Precinct Total			62	52	-16.1%	278	304	9.4%	2,230	2,139	-4.1%	5,684	4,615	-18.8%

Physical and Citation Arrests - Adult

Aggregated by component of arresting officer.

METROPOLITAN POLICE DEPARTMENT
of Nashville and Davidson County

			Prior Week	Last Week	Change*	Prior 4Wks	Last 4Wks	Change*	Prior YTD	YTD	Change*	Prior 52Wks	Last 52Wks	Change*
Central Precinct	Patrol A	Felony	1	0	-100.0%	3	3	0.0%	42	32	-23.8%	99	90	-9.1%
		Misdemeanor	11	1	-90.9%	6	37	516.7%	229	117	-48.9%	675	411	-39.1%
		Citation	5	1	-80.0%	14	15	7.1%	94	75	-20.2%	341	195	-42.8%
		Subtotal	17	2	-88.2%	23	55	139.1%	365	224	-38.6%	1,115	696	-37.6%
	Patrol B	Felony	1	4	300.0%	13	15	15.4%	51	71	39.2%	105	139	32.4%
		Misdemeanor	3	2	-33.3%	11	11	0.0%	245	196	-20.0%	506	485	-4.2%
		Citation	2	2	0.0%	19	12	-36.8%	123	105	-14.6%	334	245	-26.6%
		Subtotal	6	8	33.3%	43	38	-11.6%	419	372	-11.2%	945	869	-8.0%
	Patrol C	Felony	2	0	-100.0%	5	3	-40.0%	70	42	-40.0%	152	119	-21.7%
		Misdemeanor	9	8	-11.1%	11	24	118.2%	315	209	-33.7%	786	572	-27.2%
		Citation	1	3	200.0%	11	12	9.1%	107	82	-23.4%	362	195	-46.1%
		Subtotal	12	11	-8.3%	27	39	44.4%	492	333	-32.3%	1,300	886	-31.8%
	Flex A	Felony	0	0	-	0	0	-	42	0	-100.0%	110	39	-64.5%
		Misdemeanor	0	0	-	0	0	-	95	0	-100.0%	248	41	-83.5%
		Citation	0	0	-	0	0	-	92	0	-100.0%	303	8	-97.4%
		Subtotal	0	0	-	0	0	-	229	0	-100.0%	661	88	-86.7%
	Flex B	Felony	0	0	-	2	2	0.0%	19	30	57.9%	52	53	1.9%
		Misdemeanor	0	1	-	3	1	-66.7%	108	46	-57.4%	281	202	-28.1%
		Citation	1	0	-100.0%	14	8	-42.9%	57	84	47.4%	205	187	-8.8%
		Subtotal	1	1	0.0%	19	11	-42.1%	184	160	-13.0%	538	442	-17.8%
	Flex C	Felony	0	0	-	0	2	-	5	10	100.0%	23	29	26.1%
		Misdemeanor	0	0	-	2	2	0.0%	59	55	-6.8%	189	178	-5.8%
		Citation	0	0	-	3	2	-33.3%	50	18	-64.0%	217	65	-70.0%
		Subtotal	0	0	-	5	6	20.0%	114	83	-27.2%	429	272	-36.6%
	CSU	Felony	0	0	-	4	0	-100.0%	26	10	-61.5%	49	28	-42.9%
		Misdemeanor	1	0	-100.0%	1	1	0.0%	37	7	-81.1%	75	71	-5.3%
		Citation	0	0	-	6	1	-83.3%	134	26	-80.6%	378	158	-58.2%
		Subtotal	1	0	-100.0%	11	2	-81.8%	197	43	-78.2%	502	257	-48.8%
	Other	Felony	0	0	-	0	0	-	1	0	-100.0%	1	0	-100.0%
		Misdemeanor	0	0	-	0	0	-	1	0	-100.0%	3	3	0.0%
		Citation	0	0	-	0	0	-	0	2	-	0	6	-
		Subtotal	0	0	-	0	0	-	2	2	0.0%	4	9	125.0%
Totals		Felony	4	4	0.0%	27	25	-7.4%	256	195	-23.8%	591	497	-15.9%
		Misdemeanor	24	12	-50.0%	34	76	123.5%	1,089	630	-42.1%	2,763	1,963	-29.0%
		Citation	9	6	-33.3%	67	50	-25.4%	657	392	-40.3%	2,140	1,059	-50.5%
Precinct Total			37	22	-40.5%	128	151	18.0%	2,002	1,217	-39.2%	5,494	3,519	-35.9%

Physical and Citation Arrests - Adult

Aggregated by component of arresting officer.

METROPOLITAN POLICE DEPARTMENT
of Nashville and Davidson County

			Prior Week	Last Week	Change*	Prior 4Wks	Last 4Wks	Change*	Prior YTD	YTD	Change*	Prior 52Wks	Last 52Wks	Change*
Hermitage Precinct	**Patrol A**	Felony	4	4	0.0%	11	12	9.1%	79	87	10.1%	192	197	2.6%
		Misdemeanor	5	4	-20.0%	12	19	58.3%	170	122	-28.2%	432	336	-22.2%
		Citation	10	3	-70.0%	22	27	22.7%	222	137	-38.3%	549	402	-26.8%
		Subtotal	19	11	-42.1%	45	58	28.9%	471	346	-26.5%	1,173	935	-20.3%
	Patrol B	Felony	2	1	-50.0%	25	15	-40.0%	75	118	57.3%	193	188	-2.6%
		Misdemeanor	7	3	-57.1%	27	22	-18.5%	236	194	-17.8%	583	439	-24.7%
		Citation	6	7	16.7%	27	31	14.8%	161	181	12.4%	459	325	-29.2%
		Subtotal	15	11	-26.7%	79	68	-13.9%	472	493	4.4%	1,235	952	-22.9%
	Patrol C	Felony	5	5	0.0%	14	17	21.4%	68	74	8.8%	184	165	-10.3%
		Misdemeanor	6	9	50.0%	25	32	28.0%	206	153	-25.7%	624	402	-35.6%
		Citation	1	7	600.0%	26	25	-3.8%	84	96	14.3%	309	196	-36.6%
		Subtotal	12	21	75.0%	65	74	13.8%	358	323	-9.8%	1,117	763	-31.7%
	Flex A	Felony	0	0	-	2	0	-100.0%	12	5	-58.3%	26	10	-61.5%
		Misdemeanor	0	0	-	0	0	-	25	8	-68.0%	54	11	-79.6%
		Citation	0	0	-	3	0	-100.0%	43	4	-90.7%	230	17	-92.6%
		Subtotal	0	0	-	5	0	-100.0%	80	17	-78.8%	310	38	-87.7%
	Flex B	Felony	0	0	-	3	2	-33.3%	29	20	-31.0%	80	58	-27.5%
		Misdemeanor	0	0	-	1	0	-100.0%	39	5	-87.2%	165	53	-67.9%
		Citation	0	0	-	1	0	-100.0%	13	12	-7.7%	67	26	-61.2%
		Subtotal	0	0	-	5	2	-60.0%	81	37	-54.3%	312	137	-56.1%
	Flex C	Felony	0	0	-	0	0	-	4	0	-100.0%	18	4	-77.8%
		Misdemeanor	0	0	-	0	0	-	2	0	-100.0%	43	6	-86.0%
		Citation	0	0	-	0	0	-	6	0	-100.0%	307	2	-99.3%
		Subtotal	0	0	-	0	0	-	12	0	-100.0%	368	12	-96.7%
	CSU	Felony	0	0	-	0	3	-	22	13	-40.9%	62	33	-46.8%
		Misdemeanor	0	0	-	0	0	-	3	4	33.3%	15	14	-6.7%
		Citation	0	0	-	1	1	0.0%	51	21	-58.8%	150	71	-52.7%
		Subtotal	0	0	-	1	4	300.0%	76	38	-50.0%	227	118	-48.0%
	Other	Felony	0	0	-	1	0	-100.0%	1	1	0.0%	2	5	150.0%
		Misdemeanor	0	0	-	0	0	-	3	3	0.0%	9	11	22.2%
		Citation	0	0	-	0	0	-	4	1	-75.0%	31	11	-64.5%
		Subtotal	0	0	-	1	0	-100.0%	8	5	-37.5%	42	27	-35.7%
Totals		Felony	11	10	-9.1%	56	49	-12.5%	290	318	9.7%	757	660	-12.8%
		Misdemeanor	18	16	-11.1%	65	73	12.3%	684	489	-28.5%	1,925	1,272	-33.9%
		Citation	17	17	0.0%	80	84	5.0%	584	452	-22.6%	2,102	1,050	-50.0%
Precinct Total			46	43	-6.5%	201	206	2.5%	1,558	1,259	-19.2%	4,784	2,982	-37.7%

Physical and Citation Arrests - Adult

Aggregated by component of arresting officer.

METROPOLITAN POLICE DEPARTMENT
of Nashville and Davidson County

			Prior Week	Last Week	Change*	Prior 4Wks	Last 4Wks	Change*	Prior YTD	YTD	Change*	Prior 52Wks	Last 52Wks	Change*
North Precinct	Patrol A	Felony	8	1	-87.5%	17	23	35.3%	67	97	44.8%	178	206	15.7%
		Misdemeanor	6	3	-50.0%	22	21	-4.5%	171	139	-18.7%	391	370	-5.4%
		Citation	1	4	300.0%	16	13	-18.8%	105	89	-15.2%	255	234	-8.2%
		Subtotal	15	8	-46.7%	55	57	3.6%	343	325	-5.2%	824	810	-1.7%
	Patrol B	Felony	3	3	0.0%	24	17	-29.2%	103	136	32.0%	218	267	22.5%
		Misdemeanor	4	2	-50.0%	27	15	-44.4%	270	190	-29.6%	544	484	-11.0%
		Citation	0	2	-	33	15	-54.5%	135	188	39.3%	359	368	2.5%
		Subtotal	7	7	0.0%	84	47	-44.0%	508	514	1.2%	1,121	1,119	-0.2%
	Patrol C	Felony	4	0	-100.0%	11	12	9.1%	83	64	-22.9%	153	180	17.6%
		Misdemeanor	2	3	50.0%	17	15	-11.8%	166	122	-26.5%	387	366	-5.4%
		Citation	1	1	0.0%	10	9	-10.0%	60	63	5.0%	163	135	-17.2%
		Subtotal	7	4	-42.9%	38	36	-5.3%	309	249	-19.4%	703	681	-3.1%
	Flex A	Felony	0	0	-	6	4	-33.3%	7	29	314.3%	14	44	214.3%
		Misdemeanor	0	0	-	1	6	500.0%	26	21	-19.2%	63	36	-42.9%
		Citation	0	0	-	32	5	-84.4%	10	107	970.0%	33	131	297.0%
		Subtotal	0	0	-	39	15	-61.5%	43	157	265.1%	110	211	91.8%
	Flex B	Felony	0	0	-	7	3	-57.1%	29	40	37.9%	61	76	24.6%
		Misdemeanor	0	0	-	3	1	-66.7%	30	22	-26.7%	72	55	-23.6%
		Citation	0	1	-	22	6	-72.7%	24	102	325.0%	106	168	58.5%
		Subtotal	0	1	-	32	10	-68.8%	83	164	97.6%	239	299	25.1%
	Flex C	Felony	0	0	-	0	0	-	19	0	-100.0%	73	6	-91.8%
		Misdemeanor	0	0	-	0	0	-	13	0	-100.0%	86	6	-93.0%
		Citation	0	0	-	0	0	-	20	0	-100.0%	150	1	-99.3%
		Subtotal	0	0	-	0	0	-	52	0	-100.0%	309	13	-95.8%
	CSU	Felony	0	0	-	0	0	-	17	5	-70.6%	43	17	-60.5%
		Misdemeanor	0	0	-	0	0	-	2	3	50.0%	29	13	-55.2%
		Citation	1	0	-100.0%	7	3	-57.1%	62	45	-27.4%	232	129	-44.4%
		Subtotal	1	0	-100.0%	7	3	-57.1%	81	53	-34.6%	304	159	-47.7%
	Other	Felony	0	0	-	0	0	-	1	0	-100.0%	4	0	-100.0%
		Misdemeanor	0	0	-	1	0	-100.0%	0	2	-	4	3	-25.0%
		Citation	0	0	-	0	0	-	2	0	-100.0%	4	0	-100.0%
		Subtotal	0	0	-	1	0	-100.0%	3	2	-33.3%	12	3	-75.0%
Totals		Felony	15	4	-73.3%	65	59	-9.2%	326	371	13.8%	744	796	7.0%
		Misdemeanor	12	8	-33.3%	71	58	-18.3%	678	499	-26.4%	1,576	1,333	-15.4%
		Citation	3	8	166.7%	120	51	-57.5%	418	594	42.1%	1,302	1,166	-10.4%
Precinct Total			30	20	-33.3%	256	168	-34.4%	1,422	1,464	3.0%	3,622	3,295	-9.0%

Physical and Citation Arrests - Adult

Aggregated by component of arresting officer.

METROPOLITAN POLICE DEPARTMENT

of Nashville and Davidson County

			Prior Week	Last Week	Change*	Prior 4Wks	Last 4Wks	Change*	Prior YTD	YTD	Change*	Prior 52Wks	Last 52Wks	Change*
Madison Precinct	Patrol A	Felony	0	1	-	3	4	33.3%	47	35	-25.5%	108	70	-35.2%
		Misdemeanor	4	3	-25.0%	11	11	0.0%	74	69	-6.8%	207	145	-30.0%
		Citation	3	3	0.0%	11	16	45.5%	82	84	2.4%	248	173	-30.2%
		Subtotal	7	7	0.0%	25	31	24.0%	203	188	-7.4%	563	388	-31.1%
	Patrol B	Felony	6	2	-66.7%	20	17	-15.0%	79	86	8.9%	170	183	7.6%
		Misdemeanor	0	3	-	20	15	-25.0%	156	155	-0.6%	399	330	-17.3%
		Citation	2	4	100.0%	16	12	-25.0%	158	128	-19.0%	495	305	-38.4%
		Subtotal	8	9	12.5%	56	44	-21.4%	393	369	-6.1%	1,064	818	-23.1%
	Patrol C	Felony	0	6	-	9	9	0.0%	48	45	-6.3%	124	90	-27.4%
		Misdemeanor	4	4	0.0%	13	21	61.5%	128	94	-26.6%	386	254	-34.2%
		Citation	1	1	0.0%	11	7	-36.4%	35	27	-22.9%	158	80	-49.4%
		Subtotal	5	11	120.0%	33	37	12.1%	211	166	-21.3%	668	424	-36.5%
	Flex A	Felony	0	0	-	1	1	0.0%	27	14	-48.1%	62	41	-33.9%
		Misdemeanor	0	0	-	0	1	-	24	5	-79.2%	60	25	-58.3%
		Citation	0	0	-	7	3	-57.1%	18	18	0.0%	81	56	-30.9%
		Subtotal	0	0	-	8	5	-37.5%	69	37	-46.4%	203	122	-39.9%
	Flex B	Felony	0	0	-	11	6	-45.5%	29	39	34.5%	89	95	6.7%
		Misdemeanor	0	0	-	7	5	-28.6%	84	49	-41.7%	235	164	-30.2%
		Citation	0	0	-	3	2	-33.3%	114	32	-71.9%	642	132	-79.4%
		Subtotal	0	0	-	21	13	-38.1%	227	120	-47.1%	966	391	-59.5%
	Flex C	Felony	0	0	-	0	0	-	15	0	-100.0%	44	21	-52.3%
		Misdemeanor	0	0	-	0	0	-	38	0	-100.0%	103	41	-60.2%
		Citation	0	0	-	0	0	-	7	0	-100.0%	124	13	-89.5%
		Subtotal	0	0	-	0	0	-	60	0	-100.0%	271	75	-72.3%
	CSU	Felony	0	0	-	0	0	-	10	10	0.0%	21	22	4.8%
		Misdemeanor	0	0	-	0	0	-	7	2	-71.4%	9	10	11.1%
		Citation	0	0	-	0	0	-	41	22	-46.3%	117	70	-40.2%
		Subtotal	0	0	-	0	0	-	58	34	-41.4%	147	102	-30.6%
	Other	Felony	0	0	-	0	0	-	0	0	-	2	0	-100.0%
		Misdemeanor	0	0	-	0	0	-	1	0	-100.0%	2	4	100.0%
		Citation	0	0	-	0	0	-	1	2	100.0%	1	2	100.0%
		Subtotal	0	0	-	0	0	-	2	2	0.0%	5	6	20.0%
Totals		Felony	6	9	50.0%	44	37	-15.9%	255	229	-10.2%	620	522	-15.8%
		Misdemeanor	8	10	25.0%	51	53	3.9%	512	374	-27.0%	1,401	973	-30.5%
		Citation	6	8	33.3%	48	40	-16.7%	456	313	-31.4%	1,866	831	-55.5%
Precinct Total			20	27	35.0%	143	130	-9.1%	1,223	916	-25.1%	3,887	2,326	-40.2%

Physical and Citation Arrests - Adult

Aggregated by component of arresting officer.

METROPOLITAN POLICE DEPARTMENT
of Nashville and Davidson County

			Prior Week	Last Week	Change*	Prior 4Wks	Last 4Wks	Change*	Prior YTD	YTD	Change*	Prior 52Wks	Last 52Wks	Change*
Midtown Hills Precinct	**Patrol A**	Felony	0	0	-	7	3	-57.1%	33	40	21.2%	64	88	37.5%
		Misdemeanor	2	3	50.0%	6	10	66.7%	82	58	-29.3%	208	149	-28.4%
		Citation	1	2	100.0%	19	14	-26.3%	116	110	-5.2%	403	204	-49.4%
		Subtotal	3	5	66.7%	32	27	-15.6%	231	208	-10.0%	675	441	-34.7%
	Patrol B	Felony	1	0	-100.0%	13	5	-61.5%	63	61	-3.2%	121	112	-7.4%
		Misdemeanor	2	2	0.0%	20	12	-40.0%	154	122	-20.8%	417	297	-28.8%
		Citation	3	2	-33.3%	9	12	33.3%	139	120	-13.7%	489	295	-39.7%
		Subtotal	6	4	-33.3%	42	29	-31.0%	356	303	-14.9%	1,027	704	-31.5%
	Patrol C	Felony	2	2	0.0%	7	7	0.0%	38	31	-18.4%	95	105	10.5%
		Misdemeanor	1	5	400.0%	6	11	83.3%	179	82	-54.2%	412	391	-5.1%
		Citation	0	2	-	6	6	0.0%	59	47	-20.3%	195	190	-2.6%
		Subtotal	3	9	200.0%	19	24	26.3%	276	160	-42.0%	702	686	-2.3%
	Flex A	Felony	0	0	-	0	0	-	29	0	-100.0%	70	12	-82.9%
		Misdemeanor	0	0	-	0	0	-	29	0	-100.0%	93	11	-88.2%
		Citation	0	0	-	0	0	-	35	0	-100.0%	252	10	-96.0%
		Subtotal	0	0	-	0	0	-	93	0	-100.0%	415	33	-92.0%
	Flex B	Felony	0	0	-	5	2	-60.0%	20	27	35.0%	54	56	3.7%
		Misdemeanor	0	0	-	1	0	-100.0%	61	24	-60.7%	147	66	-55.1%
		Citation	1	0	-100.0%	4	3	-25.0%	71	22	-69.0%	297	57	-80.8%
		Subtotal	1	0	-100.0%	10	5	-50.0%	152	73	-52.0%	498	179	-64.1%
	Flex C	Felony	0	0	-	0	0	-	2	0	-100.0%	20	0	-100.0%
		Misdemeanor	0	0	-	0	0	-	9	0	-100.0%	59	0	-100.0%
		Citation	0	0	-	0	0	-	7	0	-100.0%	71	0	-100.0%
		Subtotal	0	0	-	0	0	-	18	0	-100.0%	150	0	-100.0%
	CSU	Felony	0	0	-	1	0	-100.0%	20	1	-95.0%	41	18	-56.1%
		Misdemeanor	0	0	-	0	0	-	4	2	-50.0%	17	3	-82.4%
		Citation	0	0	-	3	0	-100.0%	82	9	-89.0%	221	46	-79.2%
		Subtotal	0	0	-	4	0	-100.0%	106	12	-88.7%	279	67	-76.0%
	Other	Felony	0	0	-	2	0	-100.0%	2	2	0.0%	3	9	200.0%
		Misdemeanor	0	0	-	2	1	-50.0%	5	12	140.0%	8	36	350.0%
		Citation	0	0	-	2	1	-50.0%	7	8	14.3%	10	29	190.0%
		Subtotal	0	0	-	6	2	-66.7%	14	22	57.1%	21	74	252.4%
Totals		Felony	3	2	-33.3%	35	17	-51.4%	207	162	-21.7%	468	400	-14.5%
		Misdemeanor	5	10	100.0%	35	34	-2.9%	523	300	-42.6%	1,361	953	-30.0%
		Citation	5	6	20.0%	43	36	-16.3%	516	316	-38.8%	1,938	831	-57.1%
Precinct Total			13	18	38.5%	113	87	-23.0%	1,246	778	-37.6%	3,767	2,184	-42.0%

Physical and Citation Arrests - Adult

Aggregated by component of arresting officer.

METROPOLITAN POLICE DEPARTMENT

of Nashville and Davidson County

		Prior Week	Last Week	Change*	Prior 4Wks	Last 4Wks	Change*	Prior YTD	YTD	Change*	Prior 52Wks	Last 52Wks	Change*
SID	Felony	0	0	-	2	12	500.0%	60	40	-33.3%	113	99	-12.4%
	Misdemeanor	0	0	-	2	0	-100.0%	6	5	-16.7%	18	12	-33.3%
	Citation	0	1	-	1	1	0.0%	68	19	-72.1%	395	60	-84.8%
	Division Total	0	1	-	5	13	160.0%	134	64	-52.2%	526	171	-67.5%
SOD	Felony	0	0	-	3	4	33.3%	26	22	-15.4%	51	44	-13.7%
(Excludes SRT)	Misdemeanor	0	0	-	16	6	-62.5%	214	89	-58.4%	513	221	-56.9%
	Citation	0	1	-	97	43	-55.7%	303	287	-5.3%	688	661	-3.9%
	Division Total	0	1	-	116	53	-54.3%	543	398	-26.7%	1,252	926	-26.0%
SRT	Felony	0	0	-	0	0	-	2	3	50.0%	13	5	-61.5%
	Misdemeanor	0	0	-	0	0	-	0	0	-	2	0	-100.0%
	Division Total	0	0	-	0	0	-	2	3	50.0%	15	5	-66.7%
Warrants	Felony	25	20	-20.0%	61	107	75.4%	1,000	666	-33.4%	2,124	1,859	-12.5%
	Misdemeanor	22	20	-9.1%	61	67	9.8%	1,256	697	-44.5%	2,854	2,096	-26.6%
	Citation	3	1	-66.7%	11	6	-45.5%	33	40	21.2%	66	72	9.1%
	Division Total	50	41	-18.0%	133	180	35.3%	2,289	1,403	-38.7%	5,044	4,027	-20.2%
Other	Felony	1	0	-100.0%	33	12	-63.6%	137	130	-5.1%	327	261	-20.2%
Components	Misdemeanor	2	0	-100.0%	8	6	-25.0%	130	67	-48.5%	439	197	-55.1%
	Citation	1	0	-100.0%	28	7	-75.0%	214	106	-50.5%	687	281	-59.1%
	Division Total	4	0	-100.0%	69	25	-63.8%	481	303	-37.0%	1,453	739	-49.1%
All	Felony	93	70	-24.7%	431	444	3.0%	3,336	2,870	-14.0%	7,687	6,785	-11.7%
	Misdemeanor	138	116	-15.9%	518	562	8.5%	6,870	4,480	-34.8%	17,456	12,213	-30.0%
	Citation	85	85	0.0%	732	532	-27.3%	5,166	4,109	-20.5%	17,320	9,555	-44.8%
Grand Total		316	271	-14.2%	1,681	1,538	-8.5%	15,372	11,459	-25.5%	42,463	28,553	-32.8%

Information summarized for CompStat week ending 6/13/2020.

* Change for % Served is the difference in percents. Sourced from MNPD ARMS on 6/17/2020 7:33:26 AM. This report is not a count of arrest charges. 1 arrest = 1 body. Adult arrests only.

Arrests categorized by order of seriousness as follows: If an arrest citation is not issued, and any of the charges are felony charges, count the arrest as a felony arrest; if an arrest citation is not issued, and none of the charges are felony charges, count the arrest as a misdemeanor arrest; count all remaining arrests as a citation arrest. Shift / Detail totals are calculated based upon officer assignment for the date when the arrest was made (i.e. if the arresting officer's primary assignment is 'East CSU' for the date when the arrest was made, it will be counted as 1 'East CSU' arrest). Arrests made by officers working Mission 1 duties are counted toward their primary assignment.

Metro citations are not counted in this report, since they are issued for civil matters (i.e. violations of Davidson County Metropolitan Ordinances).

Arrests: Part I, Weapons Law, Drug-Related, DUI, and All Other

METROPOLITAN POLICE DEPARTMENT
of Nashville and Davidson County

Aggregated by component of arresting officer. Includes adult and juvenile arrests.

		Part I Arrests				Weapons Law Violation Arrests				Drug-Related Arrests				DUI Arrests			
		Week	4 Weeks	YTD	52 Weeks	Week	4 Weeks	YTD	52 Weeks	Week	4 Weeks	YTD	52 Weeks	Week	4 Weeks	YTD	52 Weeks
West	Prior	5	21	221	579	0	2	12	30	2	23	76	289	3	4	22	60
	Last	2	17	187	446	1	1	9	29	0	9	86	147	2	12	36	85
	% Change	-60.0 %	-19.0 %	-15.4 %	-23.0 %	Infinity	-50.0 %	-25.0 %	-3.3 %	-100.0 %	-60.9 %	13.2 %	-49.1 %	-33.3 %	200.0 %	63.6 %	41.7 %
East	Prior	7	46	288	702	3	1	39	77	1	14	245	691	0	11	71	139
	Last	7	41	245	563	0	4	17	45	1	6	102	338	3	6	49	114
	% Change	0.0 %	-10.9 %	-14.9 %	-19.8 %	-100.0 %	300.0 %	-56.4 %	-41.6 %	0.0 %	-57.1 %	-58.4 %	-51.1 %	Infinity	-45.5 %	-31.0 %	-18.0 %
South	Prior	15	72	345	793	0	8	32	92	3	18	369	930	9	33	104	213
	Last	13	77	469	910	4	9	54	107	2	26	231	579	5	37	169	304
	% Change	-13.3 %	6.9 %	35.9 %	14.8 %	Infinity	12.5 %	68.8 %	16.3 %	-33.3 %	44.4 %	-37.4 %	-37.7 %	-44.4 %	12.1 %	62.5 %	42.7 %
Central	Prior	6	33	197	472	1	1	16	32	3	27	213	501	0	4	63	106
	Last	4	29	201	479	0	3	27	48	1	12	144	384	1	1	27	80
	% Change	-33.3 %	-12.1 %	2.0 %	1.5 %	-100.0 %	200.0 %	68.8 %	50.0 %	-66.7 %	-55.6 %	-32.4 %	-23.4 %	Infinity	-75.0 %	-57.1 %	-24.5 %
Hermitage	Prior	14	54	290	775	0	0	24	72	1	18	164	589	3	21	60	165
	Last	9	55	342	716	2	6	29	58	3	18	106	277	7	24	109	212
	% Change	-35.7 %	1.9 %	17.9 %	-7.6 %	Infinity	Infinity	20.8 %	-19.4 %	200.0 %	0.0 %	-35.4 %	-53.0 %	133.3 %	14.3 %	81.7 %	28.5 %
North	Prior	9	47	321	722	0	14	21	78	2	74	174	540	2	7	28	53
	Last	3	31	284	660	1	11	63	95	2	23	326	630	0	7	44	75
	% Change	-66.7 %	-34.0 %	-11.5 %	-8.6 %	Infinity	-21.4 %	200.0 %	21.8 %	0.0 %	-68.9 %	87.4 %	16.7 %	-100.0 %	0.0 %	57.1 %	41.5 %
Madison	Prior	5	49	297	749	0	2	16	49	1	14	103	397	0	8	47	132
	Last	6	44	303	691	1	3	18	42	1	5	79	208	0	5	33	84
	% Change	20.0 %	-10.2 %	2.0 %	-7.7 %	Infinity	50.0 %	12.5 %	-14.3 %	0.0 %	-64.3 %	-23.3 %	-47.6 %	0.0 %	-37.5 %	-29.8 %	-36.4 %
Midtown Hills	Prior	3	41	244	632	0	3	22	54	1	12	202	611	2	2	59	137
	Last	1	18	206	461	0	2	12	49	0	7	58	206	4	11	42	131
	% Change	-66.7 %	-56.1 %	-15.6 %	-27.1 %	0.0 %	-33.3 %	-45.5 %	-9.3 %	-100.0 %	-41.7 %	-71.3 %	-66.3 %	100.0 %	450.0 %	-28.8 %	-4.4 %
Other	Prior	6	58	594	1,359	0	24	86	194	0	29	288	866	0	12	176	436
	Last	4	47	415	1,115	0	9	100	195	1	20	169	404	0	4	69	180
	% Change	-33.3 %	-19.0 %	-30.1 %	-18.0 %	0.0 %	-62.5 %	16.3 %	0.5 %	Infinity	-31.0 %	-41.3 %	-53.3 %	0.0 %	-66.7 %	-60.8 %	-58.7 %
County	Prior	70	421	2,797	6,783	4	55	268	678	14	229	1,834	5,414	19	102	630	1,441
	Last	49	359	2,652	6,041	9	48	329	668	11	126	1,301	3,173	22	107	578	1,265
	% Change	-30.0 %	-14.7 %	-5.2 %	-10.9 %	125.0 %	-12.7 %	22.8 %	-1.5 %	-21.4 %	-45.0 %	-29.1 %	-41.4 %	15.8 %	4.9 %	-8.3 %	-12.2 %

Information summarized for CompStat week ending 06/13/2020.

Sourced from MNPD ARMS on 6/17/2020 7:33:27 AM. This report is not a count of arrest charges. 1 arrest = 1 body. Includes adult and juvenile arrests. Arrests categorized by order of seriousness as follows: if an arrest includes one or more Part I UCR charges, it is counted as a Part I arrest. If an arrest includes one or weapons law violation charges but no Part I charges, it is counted as a weapons law violation arrest. The same hierarchical categorization is applicable for the remaining arrest categories (drug, DUI, and all other arrests).

Arrests: Part I, Weapons Law, Drug-Related, DUI, and All Other

Aggregated by component of arresting officer. Includes adult and juvenile arrests.

METROPOLITAN POLICE DEPARTMENT
of Nashville and Davidson County

		All Other Arrests				Total Arrests			
		Week	4 Weeks	YTD	52 Weeks	Week	4 Weeks	YTD	52 Weeks
West	Prior	12	53	487	1,623	22	103	818	2,581
	Last	9	46	340	850	14	85	658	1,557
	% Change	-25.0 %	-13.2 %	-30.2 %	-47.6 %	-36.4 %	-17.5 %	-19.6 %	-39.7 %
East	Prior	23	84	1,034	3,369	34	156	1,677	4,978
	Last	26	100	607	1,562	37	157	1,020	2,622
	% Change	13.0 %	19.0 %	-41.3 %	-53.6 %	8.8 %	0.6 %	-39.2 %	-47.3 %
South	Prior	41	190	1,606	4,118	68	321	2,456	6,146
	Last	37	184	1,445	3,217	61	333	2,368	5,117
	% Change	-9.8 %	-3.2 %	-10.0 %	-21.9 %	-10.3 %	3.7 %	-3.6 %	-16.7 %
Central	Prior	27	70	1,589	4,532	37	135	2,078	5,643
	Last	18	114	889	2,706	24	159	1,288	3,697
	% Change	-33.3 %	62.9 %	-44.1 %	-40.3 %	-35.1 %	17.8 %	-38.0 %	-34.5 %
Hermitage	Prior	31	116	1,150	3,589	49	209	1,688	5,190
	Last	25	115	798	2,014	46	218	1,384	3,277
	% Change	-19.4 %	-0.9 %	-30.6 %	-43.9 %	-6.1 %	4.3 %	-18.0 %	-36.9 %
North	Prior	18	138	1,026	2,574	31	280	1,570	3,967
	Last	17	106	879	2,103	23	178	1,596	3,563
	% Change	-5.6 %	-23.2 %	-14.3 %	-18.3 %	-25.8 %	-36.4 %	1.7 %	-10.2 %
Madison	Prior	15	82	847	2,794	21	155	1,310	4,121
	Last	20	82	581	1,515	28	139	1,014	2,540
	% Change	33.3 %	0.0 %	-31.4 %	-45.8 %	33.3 %	-10.3 %	-22.6 %	-38.4 %
Midtown Hills	Prior	7	62	856	2,679	13	120	1,383	4,113
	Last	14	53	520	1,530	19	91	838	2,377
	% Change	100.0 %	-14.5 %	-39.3 %	-42.9 %	46.2 %	-24.2 %	-39.4 %	-42.2 %
Other	Prior	48	218	2,668	6,261	54	341	3,812	9,116
	Last	38	199	1,568	4,408	43	279	2,321	6,302
	% Change	-20.8 %	-8.7 %	-41.2 %	-29.6 %	-20.4 %	-18.2 %	-39.1 %	-30.9 %
County	Prior	222	1,013	11,263	31,539	329	1,820	16,792	45,855
	Last	204	999	7,627	19,905	295	1,639	12,487	31,052
	% Change	-8.1 %	-1.4 %	-32.3 %	-36.9 %	-10.3 %	-9.9 %	-25.6 %	-32.3 %

Information summarized for CompStat week ending 06/13/2020.

Sourced from MNPD ARMS on 6/17/2020 7:33:27 AM. This report is not a count of arrest charges. 1 arrest = 1 body. Includes adult and juvenile arrests. Arrests categorized by order of seriousness as follows: if an arrest includes one or more Part I UCR charges, it is counted as a Part I arrest. If an arrest includes one or weapons law violation charges but no Part I charges, it is counted as a weapons law violation arrest. The same hierarchical categorization is applicable for the remaining arrest categories (drug, DUI, and all other arrests).

Outstanding Warrants: Served

Aggregated by component of arresting officer.

METROPOLITAN POLICE DEPARTMENT

of Nashville and Davidson County

		Rolling Two Week				Rolling Eight Week				YTD				Rolling Twenty-Four Month			
		Prior Week	Last Week	Change	% Change	Prior 4 Weeks	Last 4 Weeks	Change	% Change	Prior YTD	YTD	Change	% Change	Prior 52 Weeks	Last 52 Weeks	Change	% Change
West	Felony	6	1	-5	-83.3%	12	12	0	0.0%	109	109	0	0.0%	271	259	-12	-4.4%
	Misdemeanor	6	2	-4	-66.7%	21	16	-5	-23.8%	261	160	-101	-38.7%	697	423	-274	-39.3%
	Juvenile	0	0	0	-	0	0	0	-	1	0	-1	-100.0%	2	2	0	0.0%
	Subtotal	12	3	-9	-75.0%	33	28	-5	-15.2%	371	269	-102	-27.5%	970	684	-286	-29.5%
East	Felony	7	3	-4	-57.1%	31	22	-9	-29.0%	222	173	-49	-22.1%	579	411	-168	-29.0%
	Misdemeanor	13	5	-8	-61.5%	62	42	-20	-32.3%	588	310	-278	-47.3%	1,530	917	-613	-40.1%
	Juvenile	0	0	0	-	0	0	0	-	10	0	-10	-100.0%	15	5	-10	-66.7%
	Subtotal	20	8	-12	-60.0%	93	64	-29	-31.2%	820	483	-337	-41.1%	2,124	1,333	-791	-37.2%
South	Felony	11	5	-6	-54.5%	45	34	-11	-24.4%	204	244	40	19.6%	488	584	96	19.7%
	Misdemeanor	14	18	4	28.6%	37	64	27	73.0%	567	500	-67	-11.8%	1,473	1,167	-306	-20.8%
	Juvenile	0	0	0	-	0	0	0	-	2	0	-2	-100.0%	8	7	-1	-12.5%
	Subtotal	25	23	-2	-8.0%	82	98	16	19.5%	773	744	-29	-3.8%	1,969	1,758	-211	-10.7%
Central	Felony	0	1	1	-	22	7	-15	-68.2%	189	115	-74	-39.2%	438	349	-89	-20.3%
	Misdemeanor	3	4	1	33.3%	40	20	-20	-50.0%	602	280	-322	-53.5%	1,445	923	-522	-36.1%
	Juvenile	0	0	0	-	0	0	0	-	3	0	-3	-100.0%	9	4	-5	-55.6%
	Subtotal	3	5	2	66.7%	62	27	-35	-56.5%	794	395	-399	-50.3%	1,892	1,276	-616	-32.6%
Hermitage	Felony	9	6	-3	-33.3%	30	28	-2	-6.7%	202	221	19	9.4%	550	526	-24	-4.4%
	Misdemeanor	12	8	-4	-33.3%	34	46	12	35.3%	632	401	-231	-36.6%	1,817	1,125	-692	-38.1%
	Juvenile	0	0	0	-	0	0	0	-	3	0	-3	-100.0%	7	5	-2	-28.6%
	Subtotal	21	14	-7	-33.3%	64	74	10	15.6%	837	622	-215	-25.7%	2,374	1,656	-718	-30.2%
North	Felony	20	4	-16	-80.0%	46	55	9	19.6%	245	251	6	2.4%	630	598	-32	-5.1%
	Misdemeanor	8	5	-3	-37.5%	69	60	-9	-13.0%	618	432	-186	-30.1%	1,476	1,254	-222	-15.0%
	Juvenile	0	0	0	-	0	0	0	-	5	0	-5	-100.0%	13	0	-13	-100.0%
	Subtotal	28	9	-19	-67.9%	115	115	0	0.0%	868	683	-185	-21.3%	2,119	1,852	-267	-12.6%
Madison	Felony	4	5	1	25.0%	35	26	-9	-25.7%	216	173	-43	-19.9%	538	388	-150	-27.9%
	Misdemeanor	12	13	1	8.3%	49	47	-2	-4.1%	514	370	-144	-28.0%	1,385	910	-475	-34.3%
	Juvenile	0	0	0	-	0	0	0	-	2	0	-2	-100.0%	3	1	-2	-66.7%
	Subtotal	16	18	2	12.5%	84	73	-11	-13.1%	732	543	-189	-25.8%	1,926	1,299	-627	-32.6%
Midtown Hills	Felony	4	1	-3	-75.0%	14	17	3	21.4%	134	102	-32	-23.9%	274	292	18	6.6%
	Misdemeanor	6	0	-6	-100.0%	32	24	-8	-25.0%	404	224	-180	-44.6%	1,027	649	-378	-36.8%
	Juvenile	0	0	0	-	0	0	0	-	6	0	-6	-100.0%	17	8	-9	-52.9%
	Subtotal	10	1	-9	-90.0%	46	41	-5	-10.9%	544	326	-218	-40.1%	1,318	949	-369	-28.0%
County	Felony	102	53	-49	-48.0%	337	368	31	9.2%	3,232	2,592	-640	-19.8%	7,423	6,620	-803	-10.8%
	Misdemeanor	106	91	-15	-14.2%	490	452	-38	-7.8%	6,743	4,212	-2,531	-37.5%	16,652	11,721	-4,931	-29.6%
	Juvenile	0	0	0	-	0	0	0	-	67	0	-67	-100.0%	143	49	-94	-65.7%
	Total	208	144	-64	-30.8%	827	820	-7	-0.8%	10,042	6,804	-3,238	-32.2%	24,218	18,390	-5,828	-24.1%

Information summarized for CompStat week ending 6/13/2020.

* Countywide totals include outstanding warrants served by all other divisions. Sourced from MNPD ARMS on 6/17/2020 7:33:27 AM.
Statistics provided above consider 1 count for each outstanding warrant served.

Outstanding Warrants: Attempts/Served

Aggregated by component of arresting officer.

METROPOLITAN POLICE DEPARTMENT

of Nashville and Davidson County

			Prior Week	Last Week	Change*	Prior 4Wks	Last 4Wks	Change*	Prior YTD	Current YTD	Change*	Prior 52Wks	Last 52Wks	Change*
West	Patrol-A	Served	1	0	-100.0 %	13	5	-61.5 %	53	75	41.5 %	146	178	21.9 %
		Attempts	0	3	Infinity	5	3	-40.0 %	298	53	-82.2 %	610	153	-74.9 %
		% Served	Infinity	0.0 %	-Infinity	260.0 %	166.7 %	-93.3 %	17.8 %	141.5 %	123.7 %	23.9 %	116.3 %	92.4 %
	Patrol-B	Served	11	1	-90.9 %	9	16	77.8 %	113	112	-0.9 %	272	213	-21.7 %
		Attempts	3	1	-66.7 %	14	10	-28.6 %	218	193	-11.5 %	772	355	-54.0 %
		% Served	366.7 %	100.0 %	-266.7 %	64.3 %	160.0 %	95.7 %	51.8 %	58.0 %	6.2 %	35.2 %	60.0 %	24.8 %
	Patrol-C	Served	0	1	Infinity	8	6	-25.0 %	42	48	14.3 %	171	147	-14.0 %
		Attempts	0	2	Infinity	5	4	-20.0 %	105	31	-70.5 %	442	127	-71.3 %
		% Served	NaN	50.0 %	NaN	160.0 %	150.0 %	-10.0 %	40.0 %	154.8 %	114.8 %	38.7 %	115.7 %	77.1 %
	Other	Served	0	1	Infinity	3	1	-66.7 %	163	34	-79.1 %	381	146	-61.7 %
		Attempts	0	1	Infinity	4	1	-75.0 %	628	25	-96.0 %	1,432	212	-85.2 %
		% Served	NaN	100.0 %	NaN	75.0 %	100.0 %	25.0 %	26.0 %	136.0 %	110.0 %	26.6 %	68.9 %	42.3 %
	Totals	**Served**	**12**	**3**	**-75.0 %**	**33**	**28**	**-15.2 %**	**371**	**269**	**-27.5 %**	**970**	**684**	**-29.5 %**
		Attempts	**3**	**7**	**133.3 %**	**28**	**18**	**-35.7 %**	**1,249**	**302**	**-75.8 %**	**3,256**	**847**	**-74.0 %**
		% Served	**400.0 %**	**42.9 %**	**-357.1 %**	**117.9 %**	**155.6 %**	**37.7 %**	**29.7 %**	**89.1 %**	**59.4 %**	**29.8 %**	**80.8 %**	**51.0 %**
East	Patrol-A	Served	7	1	-85.7 %	18	17	-5.6 %	153	132	-13.7 %	353	288	-18.4 %
		Attempts	6	1	-83.3 %	46	17	-63.0 %	462	245	-47.0 %	1,499	584	-61.0 %
		% Served	116.7 %	100.0 %	-16.7 %	39.1 %	100.0 %	60.9 %	33.1 %	53.9 %	20.8 %	23.5 %	49.3 %	25.8 %
	Patrol-B	Served	8	3	-62.5 %	20	21	5.0 %	252	130	-48.4 %	608	401	-34.0 %
		Attempts	0	3	Infinity	21	29	38.1 %	501	198	-60.5 %	1,566	451	-71.2 %
		% Served	Infinity	100.0 %	-Infinity	95.2 %	72.4 %	-22.8 %	50.3 %	65.7 %	15.4 %	38.8 %	88.9 %	50.1 %
	Patrol-C	Served	5	4	-20.0 %	21	17	-19.0 %	162	100	-38.3 %	509	310	-39.1 %
		Attempts	0	3	Infinity	0	13	Infinity	159	97	-39.0 %	662	276	-58.3 %
		% Served	Infinity	133.3 %	-Infinity	Infinity	130.8 %	-Infinity	101.9 %	103.1 %	1.2 %	76.9 %	112.3 %	35.4 %
	Other	Served	0	0	NaN	34	9	-73.5 %	253	121	-52.2 %	654	334	-48.9 %
		Attempts	0	0	NaN	30	9	-70.0 %	294	159	-45.9 %	973	383	-60.6 %
		% Served	NaN	NaN	NaN	113.3 %	100.0 %	-13.3 %	86.1 %	76.1 %	-10.0 %	67.2 %	87.2 %	20.0 %
	Totals	**Served**	**20**	**8**	**-60.0 %**	**93**	**64**	**-31.2 %**	**820**	**483**	**-41.1 %**	**2,124**	**1,333**	**-37.2 %**
		Attempts	**6**	**7**	**16.7 %**	**97**	**68**	**-29.9 %**	**1,416**	**699**	**-50.6 %**	**4,700**	**1,694**	**-64.0 %**
		% Served	**333.3 %**	**114.3 %**	**-219.0 %**	**95.9 %**	**94.1 %**	**-1.8 %**	**57.9 %**	**69.1 %**	**11.2 %**	**45.2 %**	**78.7 %**	**33.5 %**

Outstanding Warrants: Attempts/Served

Aggregated by component of arresting officer.

METROPOLITAN POLICE DEPARTMENT

of Nashville and Davidson County

			Prior Week	Last Week	Change*	Prior 4Wks	Last 4Wks	Change*	Prior YTD	Current YTD	Change*	Prior 52Wks	Last 52Wks	Change*
South	Patrol-A	Served	4	9	125.0 %	13	30	130.8 %	224	169	-24.6 %	473	460	-2.7 %
		Attempts	5	23	360.0 %	6	39	550.0 %	237	192	-19.0 %	755	530	-29.8 %
		% Served	80.0 %	39.1 %	-40.9 %	216.7 %	76.9 %	-139.7 %	94.5 %	88.0 %	-6.5 %	62.6 %	86.8 %	24.1 %
	Patrol-B	Served	13	9	-30.8 %	39	46	17.9 %	273	313	14.7 %	732	596	-18.6 %
		Attempts	16	8	-50.0 %	10	46	360.0 %	184	240	30.4 %	659	435	-34.0 %
		% Served	81.3 %	112.5 %	31.3 %	390.0 %	100.0 %	-290.0 %	148.4 %	130.4 %	-18.0 %	111.1 %	137.0 %	25.9 %
	Patrol-C	Served	8	5	-37.5 %	16	19	18.8 %	188	182	-3.2 %	437	414	-5.3 %
		Attempts	0	0	NaN	1	1	0.0 %	102	125	22.5 %	236	247	4.7 %
		% Served	Infinity	Infinity	NaN	1,600.0 %	1,900.0 %	300.0 %	184.3 %	145.6 %	-38.7 %	185.2 %	167.6 %	-17.6 %
	Other	Served	0	0	NaN	14	3	-78.6 %	88	80	-9.1 %	327	288	-11.9 %
		Attempts	0	0	NaN	0	0	NaN	32	100	212.5 %	202	256	26.7 %
		% Served	NaN	NaN	NaN	Infinity	Infinity	NaN	275.0 %	80.0 %	-195.0 %	161.9 %	112.5 %	-49.4 %
	Totals	**Served**	**25**	**23**	**-8.0 %**	**82**	**98**	**19.5 %**	**773**	**744**	**-3.8 %**	**1,969**	**1,758**	**-10.7 %**
		Attempts	**21**	**31**	**47.6 %**	**17**	**86**	**405.9 %**	**555**	**657**	**18.4 %**	**1,852**	**1,468**	**-20.7 %**
		% Served	**119.0 %**	**74.2 %**	**-44.9 %**	**482.4 %**	**114.0 %**	**-368.4 %**	**139.3 %**	**113.2 %**	**-26.0 %**	**106.3 %**	**119.8 %**	**13.4 %**
Central	Patrol-A	Served	0	1	Infinity	11	11	0.0 %	144	101	-29.9 %	389	311	-20.1 %
		Attempts	0	0	NaN	0	2	Infinity	107	42	-60.7 %	246	152	-38.2 %
		% Served	NaN	Infinity	NaN	Infinity	550.0 %	-Infinity	134.6 %	240.5 %	105.9 %	158.1 %	204.6 %	46.5 %
	Patrol-B	Served	0	3	Infinity	6	7	16.7 %	140	113	-19.3 %	341	276	-19.1 %
		Attempts	0	0	NaN	0	0	NaN	196	28	-85.7 %	362	108	-70.2 %
		% Served	NaN	Infinity	NaN	Infinity	Infinity	NaN	71.4 %	403.6 %	332.1 %	94.2 %	255.6 %	161.4 %
	Patrol-C	Served	3	1	-66.7 %	26	5	-80.8 %	194	94	-51.5 %	402	280	-30.3 %
		Attempts	0	0	NaN	42	2	-95.2 %	175	121	-30.9 %	828	346	-58.2 %
		% Served	Infinity	Infinity	NaN	61.9 %	250.0 %	188.1 %	110.9 %	77.7 %	-33.2 %	48.6 %	80.9 %	32.4 %
	Other	Served	0	0	NaN	19	4	-78.9 %	316	87	-72.5 %	760	409	-46.2 %
		Attempts	0	0	NaN	7	5	-28.6 %	373	58	-84.5 %	993	273	-72.5 %
		% Served	NaN	NaN	NaN	271.4 %	80.0 %	-191.4 %	84.7 %	150.0 %	65.3 %	76.5 %	149.8 %	73.3 %
	Totals	**Served**	**3**	**5**	**66.7 %**	**62**	**27**	**-56.5 %**	**794**	**395**	**-50.3 %**	**1,892**	**1,276**	**-32.6 %**
		Attempts	**0**	**0**	**NaN**	**49**	**9**	**-81.6 %**	**851**	**249**	**-70.7 %**	**2,429**	**879**	**-63.8 %**
		% Served	**Infinity**	**Infinity**	**NaN**	**126.5 %**	**300.0 %**	**173.5 %**	**93.3 %**	**158.6 %**	**65.3 %**	**77.9 %**	**145.2 %**	**67.3 %**

Outstanding Warrants: Attempts/Served

Aggregated by component of arresting officer.

METROPOLITAN POLICE DEPARTMENT

of Nashville and Davidson County

			Prior Week	Last Week	Change*	Prior 4Wks	Last 4Wks	Change*	Prior YTD	Current YTD	Change*	Prior 52Wks	Last 52Wks	Change*
Hermitage	Patrol-A	Served	8	7	-12.5 %	17	25	47.1 %	213	214	0.5 %	573	557	-2.8 %
		Attempts	3	1	-66.7 %	3	13	333.3 %	155	106	-31.6 %	623	337	-45.9 %
		% Served	266.7 %	700.0 %	433.3 %	566.7 %	192.3 %	-374.4 %	137.4 %	201.9 %	64.5 %	92.0 %	165.3 %	73.3 %
	Patrol-B	Served	7	6	-14.3 %	18	27	50.0 %	283	219	-22.6 %	714	531	-25.6 %
		Attempts	4	17	325.0 %	19	44	131.6 %	280	221	-21.1 %	924	394	-57.4 %
		% Served	175.0 %	35.3 %	-139.7 %	94.7 %	61.4 %	-33.4 %	101.1 %	99.1 %	-2.0 %	77.3 %	134.8 %	57.5 %
	Patrol-C	Served	6	1	-83.3 %	18	16	-11.1 %	167	124	-25.7 %	493	328	-33.5 %
		Attempts	3	7	133.3 %	8	15	87.5 %	129	67	-48.1 %	633	154	-75.7 %
		% Served	200.0 %	14.3 %	-185.7 %	225.0 %	106.7 %	-118.3 %	129.5 %	185.1 %	55.6 %	77.9 %	213.0 %	135.1 %
	Other	Served	0	0	NaN	11	6	-45.5 %	174	65	-62.6 %	594	240	-59.6 %
		Attempts	0	0	NaN	5	0	-100.0 %	100	34	-66.0 %	396	199	-49.7 %
		% Served	NaN	NaN	NaN	220.0 %	Infinity	Infinity	174.0 %	191.2 %	17.2 %	150.0 %	120.6 %	-29.4 %
	Totals	**Served**	**21**	**14**	**-33.3 %**	**64**	**74**	**15.6 %**	**837**	**622**	**-25.7 %**	**2,374**	**1,656**	**-30.2 %**
		Attempts	**10**	**25**	**150.0 %**	**35**	**72**	**105.7 %**	**664**	**428**	**-35.5 %**	**2,576**	**1,084**	**-57.9 %**
		% Served	**210.0 %**	**56.0 %**	**-154.0 %**	**182.9 %**	**102.8 %**	**-80.1 %**	**126.1 %**	**145.3 %**	**19.3 %**	**92.2 %**	**152.8 %**	**60.6 %**
North	Patrol-A	Served	17	2	-88.2 %	36	38	5.6 %	218	163	-25.2 %	539	495	-8.2 %
		Attempts	1	6	500.0 %	26	24	-7.7 %	236	174	-26.3 %	710	434	-38.9 %
		% Served	1,700.0 %	33.3 %	-1,666.7 %	138.5 %	158.3 %	19.9 %	92.4 %	93.7 %	1.3 %	75.9 %	114.1 %	38.1 %
	Patrol-B	Served	5	6	20.0 %	45	48	6.7 %	274	271	-1.1 %	602	654	8.6 %
		Attempts	0	0	NaN	82	34	-58.5 %	220	312	41.8 %	769	786	2.2 %
		% Served	Infinity	Infinity	NaN	54.9 %	141.2 %	86.3 %	124.5 %	86.9 %	-37.7 %	78.3 %	83.2 %	4.9 %
	Patrol-C	Served	6	1	-83.3 %	18	13	-27.8 %	199	132	-33.7 %	448	438	-2.2 %
		Attempts	0	0	NaN	2	0	-100.0 %	129	38	-70.5 %	421	150	-64.4 %
		% Served	Infinity	Infinity	NaN	900.0 %	Infinity	Infinity	154.3 %	347.4 %	193.1 %	106.4 %	292.0 %	185.6 %
	Other	Served	0	0	NaN	16	16	0.0 %	177	117	-33.9 %	530	265	-50.0 %
		Attempts	0	0	NaN	1	0	-100.0 %	151	28	-81.5 %	484	124	-74.4 %
		% Served	NaN	NaN	NaN	1,600.0 %	Infinity	Infinity	117.2 %	417.9 %	300.6 %	109.5 %	213.7 %	104.2 %
	Totals	**Served**	**28**	**9**	**-67.9 %**	**115**	**115**	**0.0 %**	**868**	**683**	**-21.3 %**	**2,119**	**1,852**	**-12.6 %**
		Attempts	**1**	**6**	**500.0 %**	**111**	**58**	**-47.7 %**	**736**	**552**	**-25.0 %**	**2,384**	**1,494**	**-37.3 %**
		% Served	**2,800.0 %**	**150.0 %**	**-2,650.0 %**	**103.6 %**	**198.3 %**	**94.7 %**	**117.9 %**	**123.7 %**	**5.8 %**	**88.9 %**	**124.0 %**	**35.1 %**

Outstanding Warrants: Attempts/Served

Aggregated by component of arresting officer.

METROPOLITAN POLICE DEPARTMENT

of Nashville and Davidson County

			Prior Week	Last Week	Change*	Prior 4Wks	Last 4Wks	Change*	Prior YTD	Current YTD	Change*	Prior 52Wks	Last 52Wks	Change*
Madison	Patrol-A	Served	5	7	40.0 %	8	15	87.5 %	139	85	-38.8 %	317	186	-41.3 %
		Attempts	2	0	-100.0 %	21	18	-14.3 %	140	118	-15.7 %	456	211	-53.7 %
		% Served	250.0 %	Infinity	Infinity	38.1 %	83.3 %	45.2 %	99.3 %	72.0 %	-27.3 %	69.5 %	88.2 %	18.6 %
	Patrol-B	Served	7	7	0.0 %	32	32	0.0 %	169	200	18.3 %	494	378	-23.5 %
		Attempts	3	0	-100.0 %	3	7	133.3 %	112	161	43.8 %	433	223	-48.5 %
		% Served	233.3 %	Infinity	Infinity	1,066.7 %	457.1 %	-609.5 %	150.9 %	124.2 %	-26.7 %	114.1 %	169.5 %	55.4 %
	Patrol-C	Served	4	4	0.0 %	15	13	-13.3 %	105	130	23.8 %	343	267	-22.2 %
		Attempts	9	0	-100.0 %	1	15	1,400.0 %	114	71	-37.7 %	743	135	-81.8 %
		% Served	44.4 %	Infinity	Infinity	1,500.0 %	86.7 %	-1,413.3 %	92.1 %	183.1 %	91.0 %	46.2 %	197.8 %	151.6 %
	Other	Served	0	0	NaN	29	13	-55.2 %	319	128	-59.9 %	772	468	-39.4 %
		Attempts	0	0	NaN	8	6	-25.0 %	576	40	-93.1 %	1,191	397	-66.7 %
		% Served	NaN	NaN	NaN	362.5 %	216.7 %	-145.8 %	55.4 %	320.0 %	264.6 %	64.8 %	117.9 %	53.1 %
	Totals	**Served**	**16**	**18**	**12.5 %**	**84**	**73**	**-13.1 %**	**732**	**543**	**-25.8 %**	**1,926**	**1,299**	**-32.6 %**
		Attempts	**14**	**0**	**-100.0 %**	**33**	**46**	**39.4 %**	**942**	**390**	**-58.6 %**	**2,823**	**966**	**-65.8 %**
		% Served	**114.3 %**	**Infinity**	**Infinity**	**254.5 %**	**158.7 %**	**-95.8 %**	**77.7 %**	**139.2 %**	**61.5 %**	**68.2 %**	**134.5 %**	**66.2 %**
Midtown Hills	Patrol-A	Served	5	0	-100.0 %	16	21	31.3 %	108	81	-25.0 %	207	227	9.7 %
		Attempts	0	0	NaN	6	3	-50.0 %	79	35	-55.7 %	203	129	-36.5 %
		% Served	Infinity	NaN	NaN	266.7 %	700.0 %	433.3 %	136.7 %	231.4 %	94.7 %	102.0 %	176.0 %	74.0 %
	Patrol-B	Served	5	0	-100.0 %	19	12	-36.8 %	168	123	-26.8 %	344	291	-15.4 %
		Attempts	0	0	NaN	1	3	200.0 %	39	46	17.9 %	236	97	-58.9 %
		% Served	Infinity	NaN	NaN	1,900.0 %	400.0 %	-1,500.0 %	430.8 %	267.4 %	-163.4 %	145.8 %	300.0 %	154.2 %
	Patrol-C	Served	0	1	Infinity	4	3	-25.0 %	89	47	-47.2 %	249	222	-10.8 %
		Attempts	0	0	NaN	1	2	100.0 %	52	20	-61.5 %	342	96	-71.9 %
		% Served	NaN	Infinity	NaN	400.0 %	150.0 %	-250.0 %	171.2 %	235.0 %	63.8 %	72.8 %	231.3 %	158.4 %
	Other	Served	0	0	NaN	7	5	-28.6 %	179	75	-58.1 %	518	209	-59.7 %
		Attempts	0	0	NaN	4	5	25.0 %	212	79	-62.7 %	558	186	-66.7 %
		% Served	NaN	NaN	NaN	175.0 %	100.0 %	-75.0 %	84.4 %	94.9 %	10.5 %	92.8 %	112.4 %	19.5 %
	Totals	**Served**	**10**	**1**	**-90.0 %**	**46**	**41**	**-10.9 %**	**544**	**326**	**-40.1 %**	**1,318**	**949**	**-28.0 %**
		Attempts	**0**	**0**	**NaN**	**12**	**13**	**8.3 %**	**382**	**180**	**-52.9 %**	**1,339**	**508**	**-62.1 %**
		% Served	**Infinity**	**Infinity**	**NaN**	**383.3 %**	**315.4 %**	**-67.9 %**	**142.4 %**	**181.1 %**	**38.7 %**	**98.4 %**	**186.8 %**	**88.4 %**

Outstanding Warrants: Attempts/Served

Aggregated by component of arresting officer.

METROPOLITAN POLICE DEPARTMENT
of Nashville and Davidson County

		Prior Week	Last Week	Change*	Prior 4Wks	Last 4Wks	Change*	Prior YTD	Current YTD	Change*	Prior 52Wks	Last 52Wks	Change*
SID	Served	0	0	NaN	1	1	0.0 %	58	23	-60.3 %	116	85	-26.7 %
	Attempts	0	0	NaN	0	0	NaN	23	3	-87.0 %	38	6	-84.2 %
	% Served	NaN	NaN	NaN	Infinity	Infinity	NaN	252.2 %	766.7 %	514.5 %	305.3 %	1,416.7 %	1,111.4 %
SOD	Served	0	0	NaN	8	3	-62.5 %	50	57	14.0 %	111	104	-6.3 %
	Attempts	0	8	Infinity	3	8	166.7 %	21	27	28.6 %	40	54	35.0 %
	% Served	NaN	0.0 %	NaN	266.7 %	37.5 %	-229.2 %	238.1 %	211.1 %	-27.0 %	277.5 %	192.6 %	-84.9 %
SRT	Served	0	0	NaN	0	0	NaN	24	10	-58.3 %	95	23	-75.8 %
	Attempts	0	0	NaN	10	0	-100.0 %	6	49	716.7 %	131	49	-62.6 %
	% Served	NaN	NaN	NaN	0.0 %	NaN	NaN	400.0 %	20.4 %	-379.6 %	72.5 %	46.9 %	-25.6 %
Warrants	Served	70	63	-10.0 %	218	290	33.0 %	3,855	2,511	-34.9 %	8,402	6,948	-17.3 %
	Attempts	1	18	1,700.0 %	8	26	225.0 %	784	442	-43.6 %	2,008	1,328	-33.9 %
	% Served	7,000.0 %	350.0 %	-6,650.0 %	2,725.0 %	1,115.4 %	-1,609.6 %	491.7 %	568.1 %	76.4 %	418.4 %	523.2 %	104.8 %
Other	Served	3	0	-100.0 %	21	6	-71.4 %	316	138	-56.3 %	802	425	-47.0 %
	Attempts	0	0	NaN	11	4	-63.6 %	273	98	-64.1 %	1,029	520	-49.5 %
	% Served	Infinity	NaN	NaN	190.9 %	150.0 %	-40.9 %	115.8 %	140.8 %	25.1 %	77.9 %	81.7 %	3.8 %
County Total	**Served**	**208**	**144**	**-30.8 %**	**827**	**820**	**-0.8 %**	**10,042**	**6,804**	**-32.2 %**	**24,218**	**18,392**	**-24.1 %**
	Attempts	**56**	**102**	**82.1 %**	**414**	**408**	**-1.4 %**	**7,902**	**4,076**	**-48.4 %**	**24,605**	**10,897**	**-55.7 %**
	% Served	**371.4 %**	**141.2 %**	**-230.3 %**	**199.8 %**	**201.0 %**	**1.2 %**	**127.1 %**	**166.9 %**	**39.8 %**	**98.4 %**	**168.8 %**	**70.4 %**

Information summarized for CompStat week ending 6/13/2020.

* Change for % Served is the difference in percents. Sourced from MNPD ARMS on 6/17/2020 7:33:27 AM. Statistics provided above consider 1 count for each outstanding warrant served.

Crooks With Guns / School Zone Report

Aggregated by component of arresting officer.

METROPOLITAN POLICE DEPARTMENT

of Nashville and Davidson County

		Crooks With Guns - Arrests				Drugs in School Zones - Arrests				Drugs in School Zones - Charges			
		YTD	52 Weeks	4 Weeks	Last 4 Wks to Same Period Last Year	YTD	52 Weeks	4 Weeks	Last 4 Wks to Same Period Last Year	YTD	52 Weeks	4 Weeks	Last 4 Wks to Same Period Last Year
West	Prior	7	19	0	0	0	3	0	0	0	4	0	0
	Last	4	16	0	0	0	0	0	0	0	0	0	0
	% Change	-42.9 %	-15.8 %	0.0 %	0.0 %	0.0 %	-100.0 %	0.0 %	0.0 %	0.0 %	-100.0 %	0.0 %	0.0 %
East	Prior	20	44	0	0	0	4	0	0	0	6	0	0
	Last	2	18	1	1	0	10	0	0	0	13	0	0
	% Change	-90.0 %	-59.1 %	Infinity	Infinity	0.0 %	150.0 %	0.0 %	0.0 %	0.0 %	116.7 %	0.0 %	0.0 %
South	Prior	20	53	3	3	0	4	0	0	0	4	0	0
	Last	18	42	2	2	0	0	0	0	0	0	0	0
	% Change	-10.0 %	-20.8 %	-33.3 %	-33.3 %	0.0 %	-100.0 %	0.0 %	0.0 %	0.0 %	-100.0 %	0.0 %	0.0 %
Central	Prior	4	4	0	2	0	1	0	0	0	2	0	0
	Last	5	12	0	0	0	0	0	0	0	0	0	0
	% Change	25.0 %	200.0 %	0.0 %	-100.0 %	0.0 %	-100.0 %	0.0 %	0.0 %	0.0 %	-100.0 %	0.0 %	0.0 %
Hermitage	Prior	14	55	0	3	1	3	0	0	1	3	0	0
	Last	9	22	0	0	2	7	0	0	4	9	0	0
	% Change	-35.7 %	-60.0 %	0.0 %	-100.0 %	100.0 %	133.3 %	0.0 %	0.0 %	300.0 %	200.0 %	0.0 %	0.0 %
North	Prior	16	58	7	7	0	0	0	0	0	0	0	0
	Last	20	42	3	3	1	4	0	0	1	4	0	0
	% Change	25.0 %	-27.6 %	-57.1 %	-57.1 %	Infinity	Infinity	0.0 %	0.0 %	Infinity	Infinity	0.0 %	0.0 %
Madison	Prior	8	25	1	1	0	0	0	0	0	0	0	0
	Last	8	16	1	1	0	0	0	0	0	0	0	0
	% Change	0.0 %	-36.0 %	0.0 %	0.0 %	0.0 %	0.0 %	0.0 %	0.0 %	0.0 %	0.0 %	0.0 %	0.0 %
Midtown Hills	Prior	8	22	0	1	3	5	0	0	5	7	0	0
	Last	4	12	1	1	0	1	0	0	0	1	0	0
	% Change	-50.0 %	-45.5 %	Infinity	0.0 %	-100.0 %	-80.0 %	0.0 %	0.0 %	-100.0 %	-85.7 %	0.0 %	0.0 %
Other	Prior	43	92	7	4	5	7	0	0	5	7	0	0
	Last	42	82	7	7	1	1	0	0	1	1	0	0
	% Change	-2.3 %	-10.9 %	0.0 %	75.0 %	-80.0 %	-85.7 %	0.0 %	0.0 %	-80.0 %	-85.7 %	0.0 %	0.0 %
County	Prior	140	372	18	21	9	27	0	0	11	33	0	0
	Last	112	262	15	15	4	23	0	0	6	28	0	0
	% Change	-20.0 %	-29.6 %	-16.7 %	-28.6 %	-55.6 %	-14.8 %	0.0 %	0.0 %	-45.5 %	-15.2 %	0.0 %	0.0 %

Information summarized for CompStat week ending 06/13/2020.

Sourced from MNPD ARMS on 6/17/2020 7:33:28 AM. Arrest totals do not count charges. 1 arrest = 1 body.

Juvenile Section

CompStat Weekly Analysis is provided by the Metropolitan Nashville Police Department Crime Analysis Section. This report is intended to be a management and planning tool and does not reflect the official UCR counts for the department.

"I don't pity any man who does hard work worth doing. I admire him. I pity the creature who does not work, at whichever end of the social scale he may regard himself as being."
- Theodore Roosevelt

Begin Date: 06/07/2020
End Date: 06/13/2020
Week: 24

Juvenile Arrests

Aggregated by component of arresting officer.

METROPOLITAN POLICE DEPARTMENT

of Nashville and Davidson County

		Rolling 2 Weeks				Rolling 8 Weeks				YTD				Rolling 104 Weeks			
		Prior Week	Last Week	Change	Percent Change	Prior 4 Weeks	Last 4 Weeks	Change	Percent Change	Prior YTD	Current YTD	Change	Percent Change	Prior 52 Weeks	Last 52 Weeks	Change	Percent Change
West	Curfew	0	0	0	NaN	4	0	-4	-100.0 %	7	6	-1	-14.3 %	21	27	6	28.6 %
	Truancy	0	0	0	NaN	0	0	0	NaN	5	3	-2	-40.0 %	6	4	-2	-33.3 %
	Other	2	1	-1	-50.0 %	4	5	1	25.0 %	80	44	-36	-45.0 %	182	95	-87	-47.8 %
	Subtotal	**2**	**1**	**-1**	**-50.0 %**	**8**	**5**	**-3**	**-37.5 %**	**92**	**53**	**-39**	**-42.4 %**	**209**	**126**	**-83**	**-39.7 %**
East	Curfew	0	1	1	Infinity	0	5	5	Infinity	12	12	0	0.0 %	55	42	-13	-23.6 %
	Truancy	0	0	0	NaN	0	0	0	NaN	17	4	-13	-76.5 %	54	25	-29	-53.7 %
	Other	0	3	3	Infinity	12	11	-1	-8.3 %	132	94	-38	-28.8 %	306	222	-84	-27.5 %
	Subtotal	**0**	**4**	**4**	**Infinity**	**12**	**16**	**4**	**33.3 %**	**161**	**110**	**-51**	**-31.7 %**	**415**	**289**	**-126**	**-30.4 %**
South	Curfew	0	1	1	Infinity	6	8	2	33.3 %	16	37	21	131.3 %	50	84	34	68.0 %
	Truancy	0	0	0	NaN	0	0	0	NaN	12	10	-2	-16.7 %	28	19	-9	-32.1 %
	Other	6	8	2	33.3 %	37	21	-16	-43.2 %	198	182	-16	-8.1 %	384	399	15	3.9 %
	Subtotal	**6**	**9**	**3**	**50.0 %**	**43**	**29**	**-14**	**-32.6 %**	**226**	**229**	**3**	**1.3 %**	**462**	**502**	**40**	**8.7 %**
Central	Curfew	0	0	0	NaN	0	2	2	Infinity	25	12	-13	-52.0 %	43	30	-13	-30.2 %
	Truancy	0	0	0	NaN	0	0	0	NaN	0	4	4	Infinity	3	4	1	33.3 %
	Other	0	2	2	Infinity	7	6	-1	-14.3 %	51	55	4	7.8 %	103	144	41	39.8 %
	Subtotal	**0**	**2**	**2**	**Infinity**	**7**	**8**	**1**	**14.3 %**	**76**	**71**	**-5**	**-6.6 %**	**149**	**178**	**29**	**19.5 %**
Hermitage	Curfew	0	0	0	NaN	1	2	1	100.0 %	17	10	-7	-41.2 %	68	28	-40	-58.8 %
	Truancy	0	0	0	NaN	0	0	0	NaN	2	6	4	200.0 %	38	11	-27	-71.1 %
	Other	3	3	0	0.0 %	7	10	3	42.9 %	111	109	-2	-1.8 %	300	256	-44	-14.7 %
	Subtotal	**3**	**3**	**0**	**0.0 %**	**8**	**12**	**4**	**50.0 %**	**130**	**125**	**-5**	**-3.8 %**	**406**	**295**	**-111**	**-27.3 %**
North	Curfew	0	0	0	NaN	4	0	-4	-100.0 %	8	14	6	75.0 %	25	23	-2	-8.0 %
	Truancy	0	0	0	NaN	0	0	0	NaN	5	6	1	20.0 %	13	15	2	15.4 %
	Other	1	3	2	200.0 %	20	10	-10	-50.0 %	135	112	-23	-17.0 %	307	230	-77	-25.1 %
	Subtotal	**1**	**3**	**2**	**200.0 %**	**24**	**10**	**-14**	**-58.3 %**	**148**	**132**	**-16**	**-10.8 %**	**345**	**268**	**-77**	**-22.3 %**
Madison	Curfew	0	0	0	NaN	0	1	1	Infinity	16	9	-7	-43.8 %	28	25	-3	-10.7 %
	Truancy	0	0	0	NaN	0	0	0	NaN	6	0	-6	-100.0 %	16	3	-13	-81.3 %
	Other	1	1	0	0.0 %	12	8	-4	-33.3 %	65	89	24	36.9 %	190	186	-4	-2.1 %
	Subtotal	**1**	**1**	**0**	**0.0 %**	**12**	**9**	**-3**	**-25.0 %**	**87**	**98**	**11**	**12.6 %**	**234**	**214**	**-20**	**-8.5 %**
Midtown Hills	Curfew	0	0	0	NaN	0	0	0	NaN	18	1	-17	-94.4 %	43	22	-21	-48.8 %
	Truancy	0	0	0	NaN	0	0	0	NaN	18	4	-14	-77.8 %	44	8	-36	-81.8 %
	Other	0	1	1	Infinity	7	4	-3	-42.9 %	101	55	-46	-45.5 %	259	163	-96	-37.1 %
	Subtotal	**0**	**1**	**1**	**Infinity**	**7**	**4**	**-3**	**-42.9 %**	**137**	**60**	**-77**	**-56.2 %**	**346**	**193**	**-153**	**-44.2 %**
Youth Services	Other	0	0	0	NaN	0	0	0	NaN	0	0	0	NaN	1	0	-1	-100.0 %
	Subtotal	**0**	**0**	**0**	**NaN**	**0**	**0**	**0**	**NaN**	**0**	**0**	**0**	**NaN**	**1**	**0**	**-1**	**-100.0 %**
County*	Curfew	0	2	2	Infinity	16	18	2	12.5 %	125	104	-21	-16.8 %	341	292	-49	-14.4 %
	Truancy	0	0	0	NaN	0	0	0	NaN	74	38	-36	-48.6 %	224	91	-133	-59.4 %
	Other	13	22	9	69.2 %	123	83	-40	-32.5 %	1,221	886	-335	-27.4 %	2,827	2,116	-711	-25.2 %
	Total	**13**	**24**	**11**	**84.6 %**	**139**	**101**	**-38**	**-27.3 %**	**1,420**	**1,028**	**-392**	**-27.6 %**	**3,392**	**2,499**	**-893**	**-26.3 %**

Information summarized for CompStat week ending 6/13/2020.

* Countywide totals include arrests made by all other divisions. Sourced from MNPD RMS on 6/17/2020 7:33:28 AM. This report does not take into account the number of charges. 1 arrest = 1 body. Curfew arrests include a violation of NCIC 0048 Juvenile, Curfew (TCA 11.28.210). Truancy arrests include a violation of NCIC 5327 Juvenile, Loitering During School Hours (TCA 11.28.080).

Juvenile Victims - Rolling Two Week Analysis

METROPOLITAN POLICE DEPARTMENT
of Nashville and Davidson County

Aggregated by precinct (incident location). Based on date when each incident was reported.

		Homicide	Rape	Robbery	Aggravated Assault	Burglary	Larceny	Motor Vehicle Theft	All Part I Offenses	Sexual Assault	Statuatory Rape	Simple Assault / Intimidation / Stalking	Other Offenses	All Part II Offenses	All Offenses
West	Prior Week	0	1	0	2	0	0	0	3	0	0	1	0	1	4
	CompStat Week	0	0	0	0	0	0	0	0	0	0	1	0	1	1
	% Change	0.0 %	-100.0 %	0.0 %	-100.0 %	0.0 %	0.0 %	0.0 %	-100.0 %	0.0 %	0.0 %	0.0 %	0.0 %	0.0 %	-75.0 %
East	Prior Week	0	0	0	0	0	1	0	1	0	0	1	0	1	2
	CompStat Week	0	0	0	1	0	0	0	1	0	1	1	1	3	4
	% Change	0.0 %	0.0 %	0.0 %	Infinity	0.0 %	-100.0 %	0.0 %	0.0 %	0.0 %	Infinity	0.0 %	Infinity	200.0 %	100.0 %
South	Prior Week	0	0	0	6	0	0	0	6	1	0	6	4	11	17
	CompStat Week	0	1	0	5	0	0	0	6	2	0	4	6	12	18
	% Change	0.0 %	Infinity	0.0 %	-16.7 %	0.0 %	0.0 %	0.0 %	0.0 %	100.0 %	0.0 %	-33.3 %	50.0 %	9.1 %	5.9 %
Hermitage	Prior Week	0	0	0	0	0	1	0	1	2	0	5	1	8	9
	CompStat Week	0	2	0	4	0	1	0	7	0	0	1	4	5	12
	% Change	0.0 %	Infinity	0.0 %	Infinity	0.0 %	0.0 %	0.0 %	600.0 %	-100.0 %	0.0 %	-80.0 %	300.0 %	-37.5 %	33.3 %
North	Prior Week	0	1	0	1	0	1	0	3	0	0	2	3	5	8
	CompStat Week	0	0	0	4	0	0	0	4	0	0	2	3	5	9
	% Change	0.0 %	-100.0 %	0.0 %	300.0 %	0.0 %	-100.0 %	0.0 %	33.3 %	0.0 %	0.0 %	0.0 %	0.0 %	0.0 %	12.5 %
Madison	Prior Week	0	0	0	0	0	0	0	0	0	0	2	0	2	2
	CompStat Week	0	0	0	1	1	0	0	2	0	0	2	2	4	6
	% Change	0.0 %	0.0 %	0.0 %	Infinity	Infinity	0.0 %	0.0 %	Infinity	0.0 %	0.0 %	0.0 %	Infinity	100.0 %	200.0 %
Midtown Hills	Prior Week	0	0	0	4	0	0	0	4	0	1	0	2	3	7
	CompStat Week	0	0	0	0	0	1	0	1	0	0	1	1	2	3
	% Change	0.0 %	0.0 %	0.0 %	-100.0 %	0.0 %	Infinity	0.0 %	-75.0 %	0.0 %	-100.0 %	Infinity	-50.0 %	-33.3 %	-57.1 %
County	Prior Week	0	2	0	13	0	3	0	18	3	1	17	10	31	49
	CompStat Week	0	3	0	15	1	2	0	21	2	1	12	17	32	53
	% Change	0.0 %	50.0 %	0.0 %	15.4 %	Infinity	-33.3 %	0.0 %	16.7 %	-33.3 %	0.0 %	-29.4 %	70.0 %	3.2 %	8.2 %

Prior Week	**Begin Date**	05/31/2020	**End Date**	06/06/2020
CompStat Week	**Begin Date**	06/07/2020	**End Date**	06/13/2020

* Countywide totals include arrests made by all other divisions. Sourced from MNPD RMS on 6/17/2020 7:33:28 AM. This report does not take into account the number of charges. 1 arrest = 1 body. Curfew arrests include a violation of NCIC 0048 Juvenile, Curfew (TCA 11.28.210). Truancy arrests include a violation of NCIC 5327 Juvenile, Loitering During School Hours (TCA 11.28.080).

Juvenile Victims - Rolling Eight Week Analysis

METROPOLITAN POLICE DEPARTMENT
of Nashville and Davidson County

Aggregated by precinct (incident location). Based on date when each incident was reported.

		Homicide	Rape	Robbery	Aggravated Assault	Burglary	Larceny	Motor Vehicle Theft	All Part I Offenses	Sexual Assault	Statuatory Rape	Simple Assault / Intimidation / Stalking	Other Offenses	All Part II Offenses	All Offenses
West	Prior 4 Weeks	0	0	0	4	0	1	0	5	1	0	7	4	12	17
	Last 4 Weeks	0	1	0	2	0	2	0	5	0	0	5	1	6	11
	% Change	0.0 %	Infinity	0.0 %	-50.0 %	0.0 %	100.0 %	0.0 %	0.0 %	-100.0 %	0.0 %	-28.6 %	-75.0 %	-50.0 %	-35.3 %
East	Prior 4 Weeks	0	0	0	7	0	2	0	9	0	0	9	1	10	19
	Last 4 Weeks	0	2	1	5	1	2	1	12	0	1	7	3	11	23
	% Change	0.0 %	Infinity	Infinity	-28.6 %	Infinity	0.0 %	Infinity	33.3 %	0.0 %	Infinity	-22.2 %	200.0 %	10.0 %	21.1 %
South	Prior 4 Weeks	0	2	3	10	1	5	0	21	4	1	10	8	23	44
	Last 4 Weeks	0	2	0	14	0	0	0	16	5	2	12	17	36	52
	% Change	0.0 %	0.0 %	-100.0 %	40.0 %	-100.0 %	-100.0 %	0.0 %	-23.8 %	25.0 %	100.0 %	20.0 %	112.5 %	56.5 %	18.2 %
Hermitage	Prior 4 Weeks	0	2	0	11	0	0	0	13	3	0	12	9	24	37
	Last 4 Weeks	0	4	1	10	0	5	0	20	4	1	10	10	25	45
	% Change	0.0 %	100.0 %	Infinity	-9.1 %	0.0 %	Infinity	0.0 %	53.8 %	33.3 %	Infinity	-16.7 %	11.1 %	4.2 %	21.6 %
North	Prior 4 Weeks	0	1	0	10	0	1	0	12	2	0	6	2	10	22
	Last 4 Weeks	0	1	0	6	0	2	0	9	1	1	10	9	21	30
	% Change	0.0 %	0.0 %	0.0 %	-40.0 %	0.0 %	100.0 %	0.0 %	-25.0 %	-50.0 %	Infinity	66.7 %	350.0 %	110.0 %	36.4 %
Madison	Prior 4 Weeks	0	0	2	10	0	5	0	17	2	0	10	2	14	31
	Last 4 Weeks	0	0	3	2	1	1	0	7	0	0	7	3	10	17
	% Change	0.0 %	0.0 %	50.0 %	-80.0 %	Infinity	-80.0 %	0.0 %	-58.8 %	-100.0 %	0.0 %	-30.0 %	50.0 %	-28.6 %	-45.2 %
Midtown Hills	Prior 4 Weeks	0	0	3	1	4	1	0	9	0	1	3	7	11	20
	Last 4 Weeks	0	0	0	5	0	1	0	6	0	2	4	4	10	16
	% Change	0.0 %	0.0 %	-100.0 %	400.0 %	-100.0 %	0.0 %	0.0 %	-33.3 %	0.0 %	100.0 %	33.3 %	-42.9 %	-9.1 %	-20.0 %
Not Validated	Prior 4 Weeks	0	0	0	0	0	0	0	0	0	0	0	1	1	1
	Last 4 Weeks	0	0	0	0	0	0	0	0	0	0	0	0	0	0
	% Change	0.0 %	0.0 %	0.0 %	0.0 %	0.0 %	0.0 %	0.0 %	0.0 %	0.0 %	0.0 %	0.0 %	-100.0 %	-100.0 %	-100.0 %
County	Prior 4 Weeks	0	5	8	53	5	15	0	86	12	2	57	34	105	191
	Last 4 Weeks	0	10	5	44	2	13	1	75	10	7	55	47	119	194
	% Change	0.0 %	100.0 %	-37.5 %	-17.0 %	-60.0 %	-13.3 %	Infinity	-12.8 %	-16.7 %	250.0 %	-3.5 %	38.2 %	13.3 %	1.6 %

Prior 4 Weeks **Begin Date** 04/19/2020 **End Date** 05/16/2020

Last 4 Weeks **Begin Date** 05/17/2020 **End Date** 06/13/2020

* Countywide totals include arrests made by all other divisions. Sourced from MNPD RMS on 6/17/2020 7:33:28 AM. This report does not take into account the number of charges. 1 arrest = 1 body. Curfew arrests include a violation of NCIC 0048 Juvenile, Curfew (TCA 11.28.210). Truancy arrests include a violation of NCIC 5327 Juvenile, Loitering During School Hours (TCA 11.28.080).

Juvenile Victims - Year-to-Date Analysis

METROPOLITAN POLICE DEPARTMENT
of Nashville and Davidson County

Aggregated by precinct (incident location). Based on date when each incident was reported.

		Homicide	Rape	Robbery	Aggravated Assault	Burglary	Larceny	Motor Vehicle Theft	All Part I Offenses	Sexual Assault	Statuatory Rape	Simple Assault / Intimidation / Stalking	Other Offenses	All Part II Offenses	All Offenses
West	Prior YTD	0	6	1	11	3	6	1	28	10	2	49	11	72	100
	YTD	0	6	2	14	3	4	0	29	6	1	28	13	48	77
	% Change	0.0 %	0.0 %	100.0 %	27.3 %	0.0 %	-33.3 %	-100.0 %	3.6 %	-40.0 %	-50.0 %	-42.9 %	18.2 %	-33.3 %	-23.0 %
East	Prior YTD	0	10	10	41	2	16	0	79	9	2	98	22	131	210
	YTD	0	7	6	30	4	9	1	57	5	1	66	25	97	154
	% Change	0.0 %	-30.0 %	-40.0 %	-26.8 %	100.0 %	-43.8 %	Infinity	-27.8 %	-44.4 %	-50.0 %	-32.7 %	13.6 %	-26.0 %	-26.7 %
South	Prior YTD	0	18	18	42	10	50	2	140	25	9	178	54	266	406
	YTD	2	17	16	50	2	23	0	110	22	3	104	58	187	297
	% Change	Infinity	-5.6 %	-11.1 %	19.0 %	-80.0 %	-54.0 %	-100.0 %	-21.4 %	-12.0 %	-66.7 %	-41.6 %	7.4 %	-29.7 %	-26.8 %
Central	Prior YTD	0	1	0	1	0	6	0	8	2	0	10	1	13	21
	YTD	0	0	0	0	0	3	0	3	2	0	10	1	13	16
	% Change	0.0 %	-100.0 %	0.0 %	-100.0 %	0.0 %	-50.0 %	0.0 %	-62.5 %	0.0 %	0.0 %	0.0 %	0.0 %	0.0 %	-23.8 %
Hermitage	Prior YTD	0	17	11	41	3	24	0	96	17	6	82	33	138	234
	YTD	0	21	4	55	7	15	0	102	20	6	85	51	162	264
	% Change	0.0 %	23.5 %	-63.6 %	34.1 %	133.3 %	-37.5 %	0.0 %	6.3 %	17.6 %	0.0 %	3.7 %	54.5 %	17.4 %	12.8 %
North	Prior YTD	0	12	8	50	11	15	1	97	13	4	104	47	168	265
	YTD	1	11	7	58	0	13	1	91	8	1	60	33	102	193
	% Change	Infinity	-8.3 %	-12.5 %	16.0 %	-100.0 %	-13.3 %	0.0 %	-6.2 %	-38.5 %	-75.0 %	-42.3 %	-29.8 %	-39.3 %	-27.2 %
Madison	Prior YTD	0	8	8	42	3	11	1	73	9	1	69	23	102	175
	YTD	1	6	8	33	4	16	0	68	6	2	53	23	84	152
	% Change	Infinity	-25.0 %	0.0 %	-21.4 %	33.3 %	45.5 %	-100.0 %	-6.8 %	-33.3 %	100.0 %	-23.2 %	0.0 %	-17.6 %	-13.1 %
Midtown Hills	Prior YTD	0	4	10	15	8	13	0	50	11	1	75	18	105	155
	YTD	0	9	7	10	4	12	0	42	7	3	59	27	96	138
	% Change	0.0 %	125.0 %	-30.0 %	-33.3 %	-50.0 %	-7.7 %	0.0 %	-16.0 %	-36.4 %	200.0 %	-21.3 %	50.0 %	-8.6 %	-11.0 %
Not Validated	Prior YTD	0	0	0	0	0	0	0	0	0	0	0	0	0	0
	YTD	0	0	0	0	0	0	0	0	0	0	0	1	1	1
	% Change	0.0 %	0.0 %	0.0 %	0.0 %	0.0 %	0.0 %	0.0 %	0.0 %	0.0 %	0.0 %	0.0 %	Infinity	Infinity	Infinity
County	Prior YTD	0	76	66	243	40	141	5	571	96	25	665	209	995	1,566
	YTD	4	77	50	250	24	95	2	502	76	17	465	232	790	1,292
	% Change	Infinity	1.3 %	-24.2 %	2.9 %	-40.0 %	-32.6 %	-60.0 %	-12.1 %	-20.8 %	-32.0 %	-30.1 %	11.0 %	-20.6 %	-17.5 %

Prior YTD **Begin Date** 01/01/2019 **End Date** 06/13/2019

YTD **Begin Date** 01/01/2020 **End Date** 06/13/2020

* Countywide totals include arrests made by all other divisions. Sourced from MNPD RMS on 6/17/2020 7:33:28 AM. This report does not take into account the number of charges. 1 arrest = 1 body. Curfew arrests include a violation of NCIC 0048 Juvenile, Curfew (TCA 11.28.210). Truancy arrests include a violation of NCIC 5327 Juvenile, Loitering During School Hours (TCA 11.28.080).

Juvenile Victims

METROPOLITAN POLICE DEPARTMENT
of Nashville and Davidson County

Aggregated by precinct (incident location). Based on date when each incident was reported.

		Rolling 2 Weeks				Rolling 8 Weeks				YTD				Rolling 104 Weeks			
		Prior Week	Last Week	Change	Percent Change	Prior 4 Weeks	Last 4 Weeks	Change	Percent Change	Prior YTD	Current YTD	Change	Percent Change	Prior 52 Weeks	Last 52 Weeks	Change	Percent Change
West	Part I-Violent	3	0	-3	-100.0 %	4	3	-1	-25.0 %	18	22	4	22.2 %	58	49	-9	-15.5 %
	Part I-Property	0	0	0	NaN	1	2	1	100.0 %	10	7	-3	-30.0 %	20	32	12	60.0 %
	Part II	1	1	0	0.0 %	12	6	-6	-50.0 %	72	48	-24	-33.3 %	190	127	-63	-33.2 %
	Subtotal	**4**	**1**	**-3**	**-75.0 %**	**17**	**11**	**-6**	**-35.3 %**	**100**	**77**	**-23**	**-23.0 %**	**268**	**208**	**-60**	**-22.4 %**
East	Part I-Violent	0	1	1	Infinity	7	8	1	14.3 %	61	43	-18	-29.5 %	112	119	7	6.3 %
	Part I-Property	1	0	-1	-100.0 %	2	4	2	100.0 %	18	14	-4	-22.2 %	43	37	-6	-14.0 %
	Part II	1	3	2	200.0 %	10	11	1	10.0 %	131	97	-34	-26.0 %	272	251	-21	-7.7 %
	Subtotal	**2**	**4**	**2**	**100.0 %**	**19**	**23**	**4**	**21.1 %**	**210**	**154**	**-56**	**-26.7 %**	**427**	**407**	**-20**	**-4.7 %**
South	Part I-Violent	6	6	0	0.0 %	15	16	1	6.7 %	78	85	7	9.0 %	197	213	16	8.1 %
	Part I-Property	0	0	0	NaN	6	0	-6	-100.0 %	62	25	-37	-59.7 %	111	97	-14	-12.6 %
	Part II	11	12	1	9.1 %	23	36	13	56.5 %	266	187	-79	-29.7 %	477	444	-33	-6.9 %
	Subtotal	**17**	**18**	**1**	**5.9 %**	**44**	**52**	**8**	**18.2 %**	**406**	**297**	**-109**	**-26.8 %**	**785**	**754**	**-31**	**-3.9 %**
Central	Part I-Violent	0	0	0	NaN	0	0	0	NaN	2	0	-2	-100.0 %	7	8	1	14.3 %
	Part I-Property	0	0	0	NaN	0	0	0	NaN	6	3	-3	-50.0 %	13	12	-1	-7.7 %
	Part II	0	0	0	NaN	0	0	0	NaN	13	13	0	0.0 %	42	31	-11	-26.2 %
	Subtotal	**0**	**0**	**0**	**NaN**	**0**	**0**	**0**	**NaN**	**21**	**16**	**-5**	**-23.8 %**	**62**	**51**	**-11**	**-17.7 %**
Hermitage	Part I-Violent	0	6	6	Infinity	13	15	2	15.4 %	69	80	11	15.9 %	158	185	27	17.1 %
	Part I-Property	1	1	0	0.0 %	0	5	5	Infinity	27	22	-5	-18.5 %	66	56	-10	-15.2 %
	Part II	8	5	-3	-37.5 %	24	25	1	4.2 %	138	162	24	17.4 %	312	378	66	21.2 %
	Subtotal	**9**	**12**	**3**	**33.3 %**	**37**	**45**	**8**	**21.6 %**	**234**	**264**	**30**	**12.8 %**	**536**	**619**	**83**	**15.5 %**
North	Part I-Violent	2	4	2	100.0 %	11	7	-4	-36.4 %	70	77	7	10.0 %	191	142	-49	-25.7 %
	Part I-Property	1	0	-1	-100.0 %	1	2	1	100.0 %	27	14	-13	-48.1 %	59	45	-14	-23.7 %
	Part II	5	5	0	0.0 %	10	21	11	110.0 %	168	102	-66	-39.3 %	350	248	-102	-29.1 %
	Subtotal	**8**	**9**	**1**	**12.5 %**	**22**	**30**	**8**	**36.4 %**	**265**	**193**	**-72**	**-27.2 %**	**600**	**435**	**-165**	**-27.5 %**
Madison	Part I-Violent	0	1	1	Infinity	12	5	-7	-58.3 %	58	48	-10	-17.2 %	133	97	-36	-27.1 %
	Part I-Property	0	1	1	Infinity	5	2	-3	-60.0 %	15	20	5	33.3 %	43	44	1	2.3 %
	Part II	2	4	2	100.0 %	14	10	-4	-28.6 %	102	84	-18	-17.6 %	266	164	-102	-38.3 %
	Subtotal	**2**	**6**	**4**	**200.0 %**	**31**	**17**	**-14**	**-45.2 %**	**175**	**152**	**-23**	**-13.1 %**	**442**	**305**	**-137**	**-31.0 %**
Midtown Hills	Part I-Violent	4	0	-4	-100.0 %	4	5	1	25.0 %	29	26	-3	-10.3 %	71	77	6	8.5 %
	Part I-Property	0	1	1	Infinity	5	1	-4	-80.0 %	21	16	-5	-23.8 %	43	56	13	30.2 %
	Part II	3	2	-1	-33.3 %	11	10	-1	-9.1 %	105	96	-9	-8.6 %	209	213	4	1.9 %
	Subtotal	**7**	**3**	**-4**	**-57.1 %**	**20**	**16**	**-4**	**-20.0 %**	**155**	**138**	**-17**	**-11.0 %**	**323**	**346**	**23**	**7.1 %**
County*	Part I-Violent	15	18	3	20.0 %	66	59	-7	-10.6 %	385	381	-4	-1.0 %	927	890	-37	-4.0 %
	Part I-Property	3	3	0	0.0 %	20	16	-4	-20.0 %	186	121	-65	-34.9 %	398	379	-19	-4.8 %
	Part II	31	32	1	3.2 %	104	119	15	14.4 %	995	789	-206	-20.7 %	2,118	1,856	-262	-12.4 %
	Total	**49**	**53**	**4**	**8.2 %**	**190**	**194**	**4**	**2.1 %**	**1,566**	**1,291**	**-275**	**-17.6 %**	**3,443**	**3,125**	**-318**	**-9.2 %**

Information summarized for CompStat week ending 06/13/2020.

Sourced from MNPD ARMS on 6/17/2020 7:33:28 AM. The figures above were sourced from incident reports using NIBRS definitions and reporting guidelines, based on the date when the crime was reported. This report is intended to be a management and planning tool and does not reflect the official NIBRS counts for the department. Incidents where a location is unknown or unspecified are included in the countywide totals. 'Unknown' refers to records in which the address is listed as 'Unknown' on the incident report. 'Not Validated' refers to records that were entered in with an invalid addresses.

Efficiencies Section

CompStat Weekly Analysis is provided by the Metropolitan Nashville Police Department Crime Analysis Section. This report is intended to be a management and planning tool and does not reflect the official UCR counts for the department.

"I don't pity any man who does hard work worth doing. I admire him. I pity the creature who does not work, at whichever end of the social scale he may regard himself as being."
- Theodore Roosevelt

Begin Date: 06/07/2020
End Date: 06/13/2020
Week: 24

Self Initiated CAD

Aggregated by component of officer initiating call.

METROPOLITAN POLICE DEPARTMENT

of Nashville and Davidson County

		Rolling Two Week				Rolling Eight Week				YTD				Rolling Twenty-Four Month			
		Prior Week	Last Week	Change	Percent Change	Prior 4 Weeks	Last 4 Weeks	Change	Percent Change	Prior YTD	Current YTD	Change	Percent Change	Prior 52 Weeks	Last 52 Weeks	Change	Percent Change
West	Vehicle Stop	6	7	1	16.7 %	87	126	39	44.8 %	921	670	-251	-27.3 %	10,799	1,232	-9,567	-88.6 %
	Business Check	304	211	-93	-30.6 %	1,856	1,243	-613	-33.0 %	22,382	9,437	-12,945	-57.8 %	46,376	21,612	-24,764	-53.4 %
	All Other SI	121	114	-7	-5.8 %	785	565	-220	-28.0 %	8,647	5,081	-3,566	-41.2 %	18,545	11,786	-6,759	-36.4 %
	Subtotal	**431**	**332**	**-99**	**-23.0 %**	**2,728**	**1,934**	**-794**	**-29.1 %**	**31,950**	**15,188**	**-16,762**	**-52.5 %**	**75,720**	**34,630**	**-41,090**	**-54.3 %**
East	Vehicle Stop	16	18	2	12.5 %	140	158	18	12.9 %	2,764	1,141	-1,623	-58.7 %	14,866	3,077	-11,789	-79.3 %
	Business Check	86	68	-18	-20.9 %	942	520	-422	-44.8 %	7,255	5,426	-1,829	-25.2 %	17,938	10,575	-7,363	-41.0 %
	All Other SI	314	266	-48	-15.3 %	2,194	1,468	-726	-33.1 %	10,692	12,217	1,525	14.3 %	19,763	24,759	4,996	25.3 %
	Subtotal	**416**	**352**	**-64**	**-15.4 %**	**3,276**	**2,146**	**-1,130**	**-34.5 %**	**20,711**	**18,784**	**-1,927**	**-9.3 %**	**52,567**	**38,411**	**-14,156**	**-26.9 %**
South	Vehicle Stop	51	34	-17	-33.3 %	250	271	21	8.4 %	2,215	2,811	596	26.9 %	9,966	5,551	-4,415	-44.3 %
	Business Check	101	80	-21	-20.8 %	866	521	-345	-39.8 %	3,911	5,276	1,365	34.9 %	9,140	8,260	-880	-9.6 %
	All Other SI	167	139	-28	-16.8 %	980	850	-130	-13.3 %	8,956	8,427	-529	-5.9 %	18,842	18,115	-727	-3.9 %
	Subtotal	**319**	**253**	**-66**	**-20.7 %**	**2,096**	**1,642**	**-454**	**-21.7 %**	**15,082**	**16,514**	**1,432**	**9.5 %**	**37,948**	**31,926**	**-6,022**	**-15.9 %**
Central	Vehicle Stop	11	7	-4	-36.4 %	78	61	-17	-21.8 %	1,850	1,393	-457	-24.7 %	7,193	4,109	-3,084	-42.9 %
	Business Check	408	356	-52	-12.7 %	3,477	2,051	-1,426	-41.0 %	15,696	16,900	1,204	7.7 %	34,084	29,930	-4,154	-12.2 %
	All Other SI	253	208	-45	-17.8 %	1,305	1,068	-237	-18.2 %	10,203	10,599	396	3.9 %	18,777	23,959	5,182	27.6 %
	Subtotal	**672**	**571**	**-101**	**-15.0 %**	**4,860**	**3,180**	**-1,680**	**-34.6 %**	**27,749**	**28,892**	**1,143**	**4.1 %**	**60,054**	**57,998**	**-2,056**	**-3.4 %**
Hermitage	Vehicle Stop	26	54	28	107.7 %	317	274	-43	-13.6 %	2,007	1,458	-549	-27.4 %	12,209	3,490	-8,719	-71.4 %
	Business Check	93	105	12	12.9 %	1,176	629	-547	-46.5 %	7,503	5,931	-1,572	-21.0 %	17,532	10,928	-6,604	-37.7 %
	All Other SI	344	328	-16	-4.7 %	2,881	2,055	-826	-28.7 %	8,985	14,197	5,212	58.0 %	18,674	26,202	7,528	40.3 %
	Subtotal	**463**	**487**	**24**	**5.2 %**	**4,374**	**2,958**	**-1,416**	**-32.4 %**	**18,495**	**21,586**	**3,091**	**16.7 %**	**48,415**	**40,620**	**-7,795**	**-16.1 %**
North	Vehicle Stop	5	8	3	60.0 %	284	89	-195	-68.7 %	1,562	1,763	201	12.9 %	6,378	3,883	-2,495	-39.1 %
	Business Check	33	17	-16	-48.5 %	439	151	-288	-65.6 %	4,152	2,437	-1,715	-41.3 %	13,465	5,837	-7,628	-56.7 %
	All Other SI	107	81	-26	-24.3 %	713	484	-229	-32.1 %	6,668	4,114	-2,554	-38.3 %	13,959	11,181	-2,778	-19.9 %
	Subtotal	**145**	**106**	**-39**	**-26.9 %**	**1,436**	**724**	**-712**	**-49.6 %**	**12,382**	**8,314**	**-4,068**	**-32.9 %**	**33,802**	**20,901**	**-12,901**	**-38.2 %**
Madison	Vehicle Stop	11	8	-3	-27.3 %	125	82	-43	-34.4 %	1,248	970	-278	-22.3 %	7,218	2,683	-4,535	-62.8 %
	Business Check	153	128	-25	-16.3 %	838	576	-262	-31.3 %	11,022	5,878	-5,144	-46.7 %	22,680	16,076	-6,604	-29.1 %
	All Other SI	180	190	10	5.6 %	911	861	-50	-5.5 %	4,365	5,462	1,097	25.1 %	9,285	10,540	1,255	13.5 %
	Subtotal	**344**	**326**	**-18**	**-5.2 %**	**1,874**	**1,519**	**-355**	**-18.9 %**	**16,635**	**12,310**	**-4,325**	**-26.0 %**	**39,183**	**29,299**	**-9,884**	**-25.2 %**
Midtown Hills	Vehicle Stop	8	5	-3	-37.5 %	118	61	-57	-48.3 %	1,563	991	-572	-36.6 %	8,711	2,884	-5,827	-66.9 %
	Business Check	612	727	115	18.8 %	5,128	3,466	-1,662	-32.4 %	14,763	16,976	2,213	15.0 %	27,894	27,663	-231	-0.8 %
	All Other SI	155	148	-7	-4.5 %	1,229	809	-420	-34.2 %	10,023	7,509	-2,514	-25.1 %	19,293	18,610	-683	-3.5 %
	Subtotal	**775**	**880**	**105**	**13.5 %**	**6,475**	**4,336**	**-2,139**	**-33.0 %**	**26,349**	**25,476**	**-873**	**-3.3 %**	**55,898**	**49,157**	**-6,741**	**-12.1 %**
County*	Vehicle Stop	145	169	24	16.6 %	2,422	1,791	-631	-26.1 %	21,182	15,761	-5,421	-25.6 %	94,591	37,133	-57,458	-60.7 %
	Business Check	1,904	1,841	-63	-3.3 %	16,122	10,068	-6,054	-37.6 %	92,054	76,078	-15,976	-17.4 %	199,376	145,054	-54,322	-27.2 %
	All Other SI	2,044	1,911	-133	-6.5 %	13,534	10,198	-3,336	-24.6 %	88,322	83,008	-5,314	-6.0 %	178,982	181,717	2,735	1.5 %
	Total	**4,093**	**3,921**	**-172**	**-4.2 %**	**32,078**	**22,057**	**-10,021**	**-31.2 %**	**201,558**	**174,847**	**-26,711**	**-13.3 %**	**472,949**	**363,904**	**-109,045**	**-23.1 %**

Information summarized for CompStat week ending 6/13/2020.

* Countywide totals include CFS with unknown locations. Sourced from MNPD ARMS on 6/17/2020 7:33:28 AM. 'Vehicle Stops' refer to 10-93 calls. 'Business Checks' refer to 10-96 calls. Only includes calls initiated by an officer (call type 2 or 3). Excludes CFS with a disposition code of 6 or 11.

Dispatched Calls for Service

Aggregated by component of officer responding to call.

METROPOLITAN POLICE DEPARTMENT

of Nashville and Davidson County

		Rolling 2 Weeks				Rolling 8 Weeks				YTD				Rolling 104 Weeks			
		Prior Week	Last Week	Change	Percent Change	Prior 4 Weeks	Last 4 Weeks	Change	Percent Change	Prior YTD	Current YTD	Change	Percent Change	Prior 52 Weeks	Last 52 Weeks	Change	Percent Change
West	Part I	107	67	-40	-37.4 %	346	328	-18	-5.2 %	3,067	2,321	-746	-24.3 %	7,204	6,525	-679	-9.4 %
	Vehicle Crash	28	41	13	46.4 %	97	127	30	30.9 %	1,271	850	-421	-33.1 %	2,868	2,419	-449	-15.7 %
	All Other CFS	256	221	-35	-13.7 %	942	896	-46	-4.9 %	5,623	5,349	-274	-4.9 %	12,967	12,489	-478	-3.7 %
	Subtotal	**391**	**329**	**-62**	**-15.9 %**	**1,385**	**1,351**	**-34**	**-2.5 %**	**9,961**	**8,520**	**-1,441**	**-14.5 %**	**23,039**	**21,433**	**-1,606**	**-7.0 %**
East	Part I	58	69	11	19.0 %	253	231	-22	-8.7 %	2,497	2,018	-479	-19.2 %	6,203	5,260	-943	-15.2 %
	Vehicle Crash	29	29	0	0.0 %	88	114	26	29.5 %	788	623	-165	-20.9 %	1,824	1,665	-159	-8.7 %
	All Other CFS	253	269	16	6.3 %	970	1,026	56	5.8 %	5,606	5,533	-73	-1.3 %	13,315	12,994	-321	-2.4 %
	Subtotal	**340**	**367**	**27**	**7.9 %**	**1,311**	**1,371**	**60**	**4.6 %**	**8,891**	**8,174**	**-717**	**-8.1 %**	**21,342**	**19,919**	**-1,423**	**-6.7 %**
South	Part I	144	145	1	0.7 %	601	552	-49	-8.2 %	4,623	3,860	-763	-16.5 %	10,746	9,920	-826	-7.7 %
	Vehicle Crash	69	75	6	8.7 %	221	271	50	22.6 %	2,485	1,846	-639	-25.7 %	5,515	5,172	-343	-6.2 %
	All Other CFS	443	495	52	11.7 %	1,937	1,801	-136	-7.0 %	10,465	10,091	-374	-3.6 %	23,348	22,949	-399	-1.7 %
	Subtotal	**656**	**715**	**59**	**9.0 %**	**2,759**	**2,624**	**-135**	**-4.9 %**	**17,573**	**15,797**	**-1,776**	**-10.1 %**	**39,609**	**38,041**	**-1,568**	**-4.0 %**
Central	Part I	41	36	-5	-12.2 %	87	143	56	64.4 %	1,656	965	-691	-41.7 %	3,965	3,115	-850	-21.4 %
	Vehicle Crash	15	23	8	53.3 %	37	77	40	108.1 %	1,032	557	-475	-46.0 %	2,321	1,772	-549	-23.7 %
	All Other CFS	131	141	10	7.6 %	418	502	84	20.1 %	5,177	3,677	-1,500	-29.0 %	12,106	9,782	-2,324	-19.2 %
	Subtotal	**187**	**200**	**13**	**7.0 %**	**542**	**722**	**180**	**33.2 %**	**7,865**	**5,199**	**-2,666**	**-33.9 %**	**18,392**	**14,669**	**-3,723**	**-20.2 %**
Hermitage	Part I	128	138	10	7.8 %	429	503	74	17.2 %	3,763	3,159	-604	-16.1 %	9,033	8,249	-784	-8.7 %
	Vehicle Crash	60	63	3	5.0 %	186	226	40	21.5 %	2,007	1,463	-544	-27.1 %	4,485	4,000	-485	-10.8 %
	All Other CFS	456	461	5	1.1 %	1,766	1,759	-7	-0.4 %	9,843	9,395	-448	-4.6 %	22,006	21,241	-765	-3.5 %
	Subtotal	**644**	**662**	**18**	**2.8 %**	**2,381**	**2,488**	**107**	**4.5 %**	**15,613**	**14,017**	**-1,596**	**-10.2 %**	**35,524**	**33,490**	**-2,034**	**-5.7 %**
North	Part I	100	88	-12	-12.0 %	379	380	1	0.3 %	3,059	2,374	-685	-22.4 %	7,432	6,377	-1,055	-14.2 %
	Vehicle Crash	34	34	0	0.0 %	125	141	16	12.8 %	1,245	907	-338	-27.1 %	2,771	2,431	-340	-12.3 %
	All Other CFS	292	355	63	21.6 %	1,219	1,300	81	6.6 %	7,528	7,198	-330	-4.4 %	17,380	16,898	-482	-2.8 %
	Subtotal	**426**	**477**	**51**	**12.0 %**	**1,723**	**1,821**	**98**	**5.7 %**	**11,832**	**10,479**	**-1,353**	**-11.4 %**	**27,583**	**25,706**	**-1,877**	**-6.8 %**
Madison	Part I	62	72	10	16.1 %	264	308	44	16.7 %	2,205	1,887	-318	-14.4 %	5,244	4,847	-397	-7.6 %
	Vehicle Crash	21	43	22	104.8 %	114	134	20	17.5 %	975	795	-180	-18.5 %	2,177	2,044	-133	-6.1 %
	All Other CFS	213	239	26	12.2 %	950	993	43	4.5 %	5,424	5,681	257	4.7 %	12,691	12,510	-181	-1.4 %
	Subtotal	**296**	**354**	**58**	**19.6 %**	**1,328**	**1,435**	**107**	**8.1 %**	**8,604**	**8,363**	**-241**	**-2.8 %**	**20,112**	**19,401**	**-711**	**-3.5 %**
Midtown Hills	Part I	91	122	31	34.1 %	426	428	2	0.5 %	3,546	3,045	-501	-14.1 %	8,560	8,234	-326	-3.8 %
	Vehicle Crash	45	48	3	6.7 %	127	183	56	44.1 %	2,344	1,414	-930	-39.7 %	5,274	4,366	-908	-17.2 %
	All Other CFS	270	272	2	0.7 %	1,157	1,080	-77	-6.7 %	7,310	6,794	-516	-7.1 %	16,664	16,388	-276	-1.7 %
	Subtotal	**406**	**442**	**36**	**8.9 %**	**1,710**	**1,691**	**-19**	**-1.1 %**	**13,200**	**11,253**	**-1,947**	**-14.8 %**	**30,498**	**28,988**	**-1,510**	**-5.0 %**
County*	Part I	896	893	-3	-0.3 %	3,364	3,530	166	4.9 %	26,921	22,407	-4,514	-16.8 %	62,960	59,249	-3,711	-5.9 %
	Vehicle Crash	306	363	57	18.6 %	1,010	1,295	285	28.2 %	12,643	8,634	-4,009	-31.7 %	28,148	24,644	-3,504	-12.4 %
	All Other CFS	2,501	2,665	164	6.6 %	10,218	10,147	-71	-0.7 %	61,404	57,487	-3,917	-6.4 %	139,337	134,617	-4,720	-3.4 %
	Total	**3,703**	**3,921**	**218**	**5.9 %**	**14,592**	**14,972**	**380**	**2.6 %**	**100,968**	**88,528**	**-12,440**	**-12.3 %**	**230,445**	**218,510**	**-11,935**	**-5.2 %**

Information summarized for CompStat week ending 6/13/2020.

* Countywide totals include CFS with unknown locations. 'Part I CFS' refer to dispatched CAD calls with a ten code of 50, 51, 52, 53, 54, 57, 70, 71, 72, 67, or 1000. 'Vehicle Crash CFS' refer to dispatched CAD calls with a ten code of 45 or 46. Only includes calls initiated by the citizenry (call type 0 or 1). Report only includes CFS with ten codes 10 through 89 and all thousand codes. Excludes CFS with a disposition code of 6 or 11.

Vehicle Stop Analysis (Form 252)

Aggregated by component of officer making stop.

METROPOLITAN POLICE DEPARTMENT

of Nashville and Davidson County

		Rolling Two Week				Rolling Eight Week				YTD				Rolling Twenty-Four Month			
		Prior Week	Last Week	Change	% Change	Prior 4 Weeks	Last 4 Weeks	Change	% Change	Prior YTD	YTD	Change	% Change	Prior 52 Weeks	Last 52 Weeks	Change	% Change
West	Vehicle Stops	6	6	0	0.0%	75	118	43	57.3%	1,375	673	-702	-51.1%	13,265	1,327	-11,938	-90.0%
	Warnings Issued	100.0 %	83.3 %	-16.7 %		81.3 %	93.2 %	11.9 %		85.5 %	87.7 %	2.2 %		90.7 %	83.9 %	-6.7 %	
	Arrests Made	0	0	0	-	9	4	-5	-55.6%	48	44	-4	-8.3%	562	85	-477	-84.9%
East	Vehicle Stops	20	19	-1	-5.0%	161	165	4	2.5%	3,017	1,209	-1,808	-59.9%	16,190	3,465	-12,725	-78.6%
	Warnings Issued	65.0 %	78.9 %	13.9 %		79.5 %	70.9 %	-8.6 %		82.1 %	76.8 %	-5.3 %		85.3 %	76.6 %	-8.7 %	
	Arrests Made	5	3	-2	-40.0%	14	23	9	64.3%	232	109	-123	-53.0%	1,317	302	-1,015	-77.1%
South	Vehicle Stops	60	39	-21	-35.0%	350	330	-20	-5.7%	3,956	3,959	3	0.1%	13,821	8,447	-5,374	-38.9%
	Warnings Issued	58.3 %	56.4 %	-1.9 %		52.9 %	52.7 %	-0.1 %		51.0 %	61.5 %	10.5 %		65.6 %	55.3 %	-10.3 %	
	Arrests Made	13	10	-3	-23.1%	60	73	13	21.7%	399	445	46	11.5%	1,304	898	-406	-31.1%
Central	Vehicle Stops	11	7	-4	-36.4%	77	64	-13	-16.9%	2,375	1,466	-909	-38.3%	9,830	4,467	-5,363	-54.6%
	Warnings Issued	81.8 %	71.4 %	-10.4 %		74.0 %	76.6 %	2.5 %		63.3 %	74.4 %	11.0 %		63.3 %	69.2 %	6.0 %	
	Arrests Made	1	1	0	0.0%	9	7	-2	-22.2%	162	107	-55	-34.0%	617	304	-313	-50.7%
Hermitage	Vehicle Stops	23	52	29	126.1%	309	268	-41	-13.3%	2,901	1,480	-1,421	-49.0%	14,689	4,145	-10,544	-71.8%
	Warnings Issued	82.6 %	75.0 %	-7.6 %		69.3 %	66.8 %	-2.5 %		64.8 %	72.0 %	7.3 %		75.1 %	62.0 %	-13.1 %	
	Arrests Made	1	6	5	500.0%	28	28	0	0.0%	269	133	-136	-50.6%	1,285	350	-935	-72.8%
North	Vehicle Stops	5	7	2	40.0%	225	67	-158	-70.2%	1,224	1,630	406	33.2%	7,007	3,543	-3,464	-49.4%
	Warnings Issued	100.0 %	85.7 %	-14.3 %		78.7 %	80.6 %	1.9 %		85.2 %	79.8 %	-5.4 %		83.2 %	80.6 %	-2.6 %	
	Arrests Made	0	1	1	-	34	7	-27	-79.4%	91	256	165	181.3%	514	472	-42	-8.2%
Madison	Vehicle Stops	7	7	0	0.0%	196	111	-85	-43.4%	1,599	1,192	-407	-25.5%	8,218	3,255	-4,963	-60.4%
	Warnings Issued	71.4 %	71.4 %	0.0 %		51.5 %	52.3 %	0.7 %		59.5 %	63.6 %	4.1 %		70.9 %	65.6 %	-5.3 %	
	Arrests Made	1	2	1	100.0%	9	11	2	22.2%	168	94	-74	-44.0%	1,113	235	-878	-78.9%
Midtown Hills	Vehicle Stops	8	6	-2	-25.0%	179	65	-114	-63.7%	2,204	1,464	-740	-33.6%	11,310	3,921	-7,389	-65.3%
	Warnings Issued	75.0 %	100.0 %	25.0 %		55.9 %	84.6 %	28.7 %		68.6 %	60.9 %	-7.7 %		74.2 %	68.6 %	-5.6 %	
	Arrests Made	0	0	0	-	12	1	-11	-91.7%	132	54	-78	-59.1%	814	195	-619	-76.0%
SOD	Vehicle Stops	3	3	0	0.0%	814	515	-299	-36.7%	7,043	3,895	-3,148	-44.7%	15,546	11,094	-4,452	-28.6%
	Warnings Issued	100.0 %	100.0 %	0.0 %		29.0 %	27.4 %	-1.6 %		40.9 %	32.5 %	-8.4 %		41.4 %	31.0 %	-10.5 %	
	Arrests Made	0	0	0	-	91	50	-41	-45.1%	349	306	-43	-12.3%	752	701	-51	-6.8%
Other	Vehicle Stops	0	18	18	-	32	98	66	206.3%	1,369	614	-755	-55.1%	4,757	1,572	-3,185	-67.0%
	Warnings Issued	NaN	94.4 %	NaN		81.3 %	91.8 %	10.6 %		82.8 %	84.4 %	1.6 %		82.0 %	83.7 %	1.8 %	
	Arrests Made	0	0	0	-	5	5	0	0.0%	120	50	-70	-58.3%	556	106	-450	-80.9%
Total	Vehicle Stops	143	164	21	14.7%	2,418	1,801	-617	-25.5%	27,063	17,582	-9,481	-35.0%	114,633	45,236	-69,397	-60.5%
	Warnings Issued	70.6 %	75.0 %	4.4 %		53.1 %	57.0 %	3.9 %		61.2 %	61.7 %	0.4 %		72.0 %	58.6 %	-13.4 %	
	Arrests Made	21	23	2	9.5%	271	209	-62	-22.9%	1,970	1,598	-372	-18.9%	8,834	3,648	-5,186	-58.7%

Information summarized for CompStat week ending 06/13/2020.

Sourced from MNPD ARMS on 6/17/2020 7:33:28 AM. The figures above were sourced from MNPD's Vehicle Stop (Form 252) Database. Vehicle stop totals count all reports electronically entered via AFR. Hardcopy reports not entered into ARMS will affect accuracy of totals. This report is intended to be a management and planning tool and does not reflect the official vehicle stop counts for the department.

Field Interview Report (Form 114)

Aggregated by component of officer conducting interview.

METROPOLITAN POLICE DEPARTMENT

of Nashville and Davidson County

		Rolling Two Week				Rolling Eight Week				YTD				Rolling Twenty-Four Month			
		Prior Week	Last Week	Change	% Change	Prior 4 Weeks	Last 4 Weeks	Change	% Change	Prior YTD	YTD	Change	% Change	Prior 52 Weeks	Last 52 Weeks	Change	% Change
West	Field Interview	32	9	-23	-71.9%	70	86	16	22.9%	368	389	21	5.7%	1,157	726	-431	-37.3%
	Arrest Made	0	0	0	-	7	1	-6	-85.7%	55	42	-13	-23.6%	190	100	-90	-47.4%
East	Field Interview	4	2	-2	-50.0%	47	25	-22	-46.8%	421	251	-170	-40.4%	1,517	603	-914	-60.3%
	Arrest Made	0	1	1	-	2	1	-1	-50.0%	61	23	-38	-62.3%	263	79	-184	-70.0%
South	Field Interview	14	8	-6	-42.9%	59	44	-15	-25.4%	340	351	11	3.2%	1,191	694	-497	-41.7%
	Arrest Made	1	1	0	0.0%	1	4	3	300.0%	34	38	4	11.8%	131	67	-64	-48.9%
Central	Field Interview	2	11	9	450.0%	42	28	-14	-33.3%	591	324	-267	-45.2%	1,676	768	-908	-54.2%
	Arrest Made	0	2	2	-	4	8	4	100.0%	79	47	-32	-40.5%	299	101	-198	-66.2%
Hermitage	Field Interview	11	13	2	18.2%	80	58	-22	-27.5%	366	327	-39	-10.7%	1,642	684	-958	-58.3%
	Arrest Made	0	1	1	-	6	3	-3	-50.0%	49	29	-20	-40.8%	246	67	-179	-72.8%
North	Field Interview	2	0	-2	-100.0%	28	9	-19	-67.9%	181	163	-18	-9.9%	645	406	-239	-37.1%
	Arrest Made	0	0	0	-	4	0	-4	-100.0%	24	18	-6	-25.0%	68	40	-28	-41.2%
Madison	Field Interview	3	3	0	0.0%	23	24	1	4.3%	189	184	-5	-2.6%	764	366	-398	-52.1%
	Arrest Made	0	1	1	-	6	6	0	0.0%	24	37	13	54.2%	129	63	-66	-51.2%
Midtown	Field Interview	0	5	5	-	46	15	-31	-67.4%	193	180	-13	-6.7%	750	374	-376	-50.1%
Hills	Arrest Made	0	0	0	-	5	2	-3	-60.0%	8	16	8	100.0%	96	35	-61	-63.5%
SID	Field Interview	1	1	0	0.0%	27	6	-21	-77.8%	149	120	-29	-19.5%	242	147	-95	-39.3%
	Arrest Made	1	0	-1	-100.0%	0	2	2	-	11	9	-2	-18.2%	35	18	-17	-48.6%
SOD	Field Interview	0	0	0	-	2	0	-2	-100.0%	2	7	5	250.0%	11	10	-1	-9.1%
	Arrest Made	0	0	0	-	0	0	0	-	0	0	0	-	2	1	-1	-50.0%
Other	Field Interview	6	0	-6	-100.0%	12	13	1	8.3%	123	78	-45	-36.6%	466	164	-302	-64.8%
	Arrest Made	1	0	-1	-100.0%	3	3	0	0.0%	34	11	-23	-67.6%	124	25	-99	-79.8%
County	Field Interview	75	52	-23	-30.7%	436	308	-128	-29.4%	2,923	2,374	-549	-18.8%	10,061	4,942	-5,119	-50.9%
	Arrest Made	3	6	3	100.0%	38	30	-8	-21.1%	379	270	-109	-28.8%	1,583	596	-987	-62.3%

Information summarized for CompStat week ending 06/13/2020.

Sourced from MNPD ARMS on 6/17/2020 7:33:28 AM. The numbers above are sourced from MNPD's Field Interview (Form 114) Database. This report includes all FI types (field interviews, terry stops, and homeless welfare checks). "Arrest Made" indicates that an individual in the FI database was also arrested. For an arrest to be counted, the Form 114 complaint number must match a Form 106 Arrest Report, Form 106A State Misdemeanor Citation Report, or Form 219 Juvenile Citation incident number and the master name record must match in each as well. This report is intended to be a management and planning tool and does not reflect official counts for the department.

County Efficiency Charts

METROPOLITAN POLICE DEPARTMENT
of Nashville and Davidson County

Summarized by CompStat week for past eight weeks.
Aggregated by component of officer initiating call / arresting officer.

All Self-Initiated CAD - 52wk Avg: 6,997

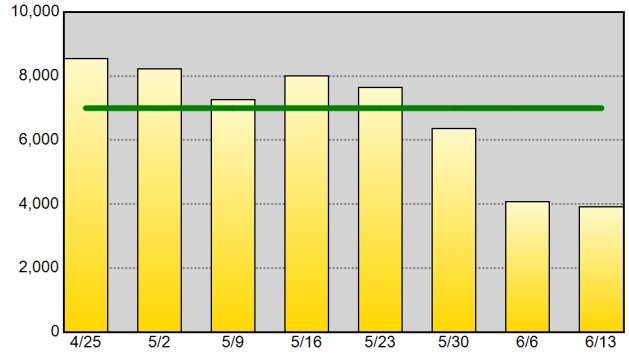

Self-Initiated Terry Stops - 52wk Avg: 76

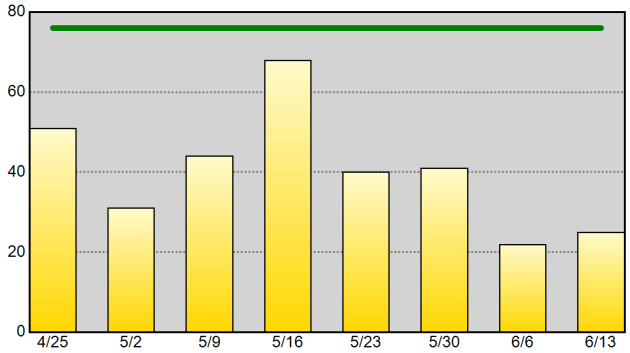

Self-Initiated Vehicle Stops (10-93) - 52wk Avg: 714

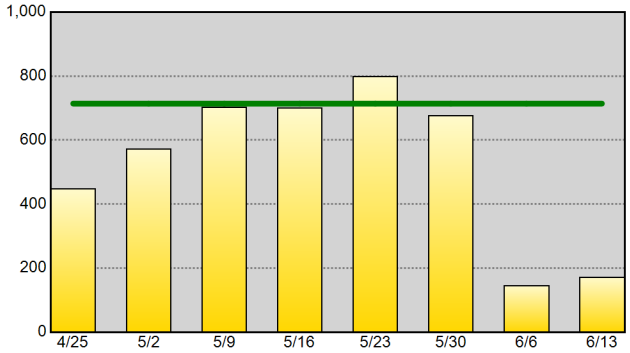

Self-Initiated Business Checks (10-96) - 52wk Avg: 2,789

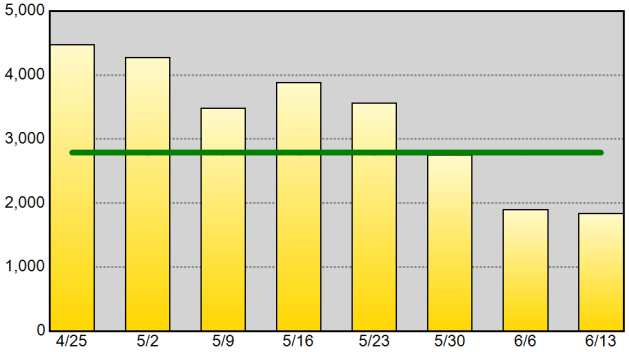

Self-Initiated Community Policing (10-15) - 52wk Avg: 1,051

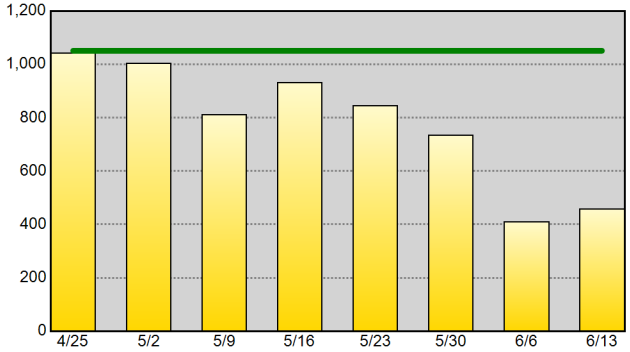

Self-Initiated Criminal Vice Activity (10-78) - 52wk Avg: 28

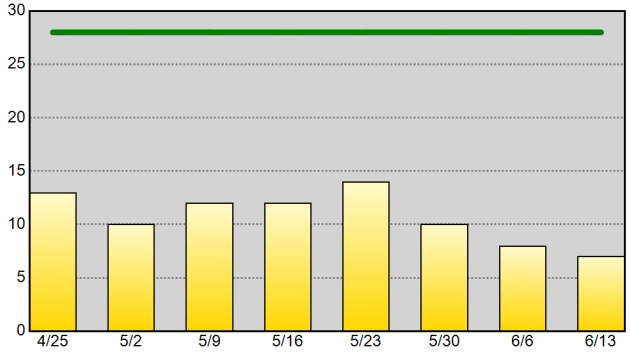

Part I Arrests - 52wk Avg: 116

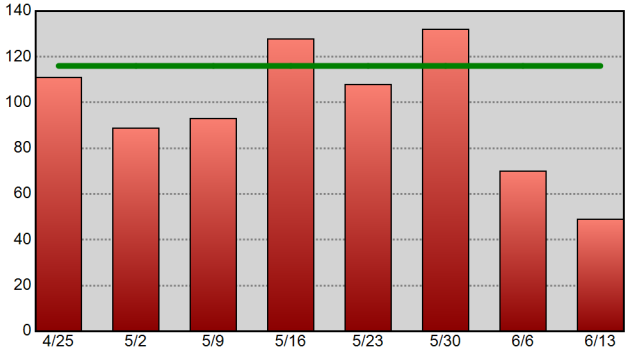

Drug-Related Arrests - 52wk Avg: 68

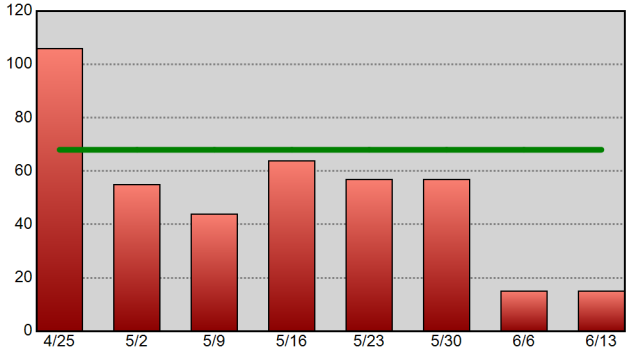

Warrants Served - 52wk Avg: 352

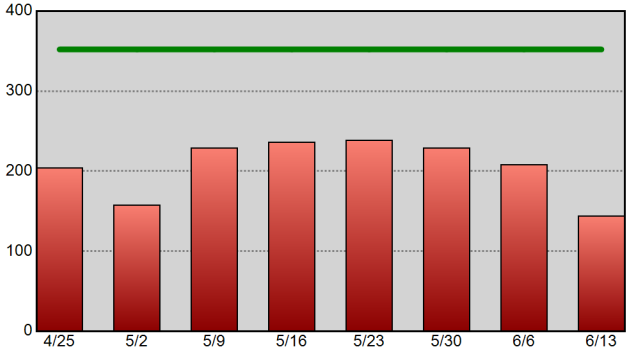

Information summarized for CompStat week ending 6/13/2020. The horizontal line on each chart represents the data set's 52-week weekly average.

Sourced from MNPD ARMS on 6/17/2020 7:33:29 AM. CAD reports only include calls initiated by an officer (call type 2 or 3). Excludes CFS with a disposition code of 6 or 11. Arrest reports do not take into account the number of charges. 1 arrest = 1 body.

West Precinct Precinct Efficiency Charts

METROPOLITAN POLICE DEPARTMENT
of Nashville and Davidson County

Summarized by CompStat week for past eight weeks.
Aggregated by component of officer initiating call / arresting officer.

All Self-Initiated CAD - 52wk Avg: 638

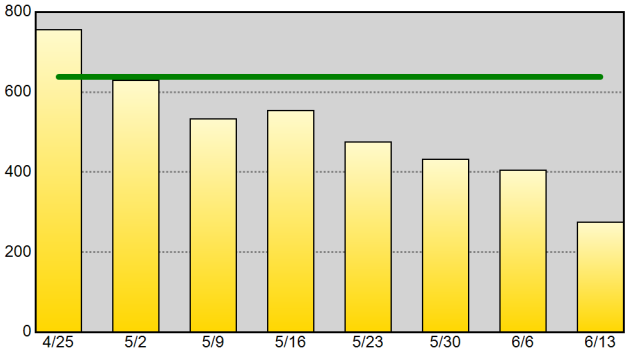

Self-Initiated Terry Stops - 52wk Avg: 5

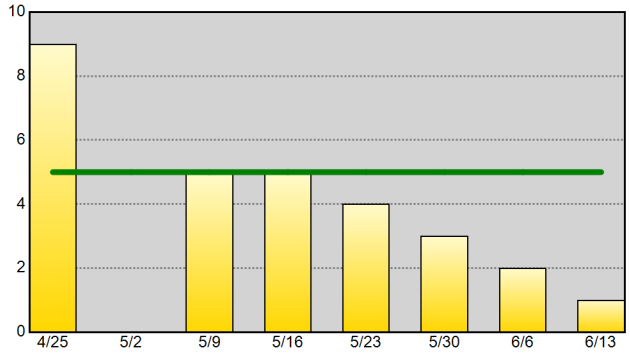

Self-Initiated Vehicle Stops (10-93) - 52wk Avg: 22

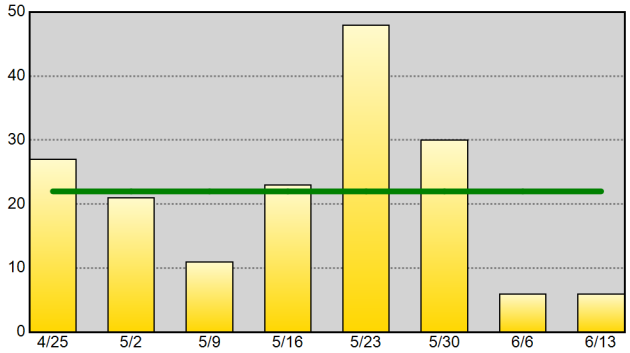

Self-Initiated Business Checks (10-96) - 52wk Avg: 399

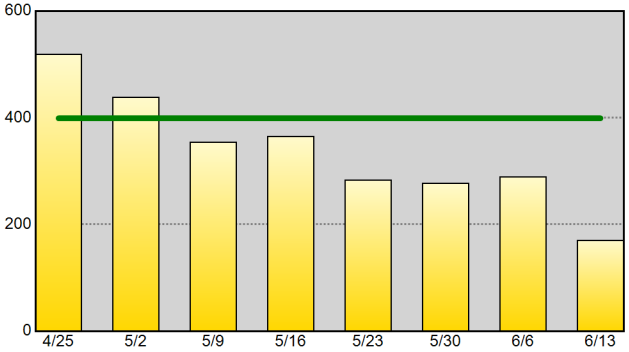

Self-Initiated Community Policing (10-15) - 52wk Avg: 115

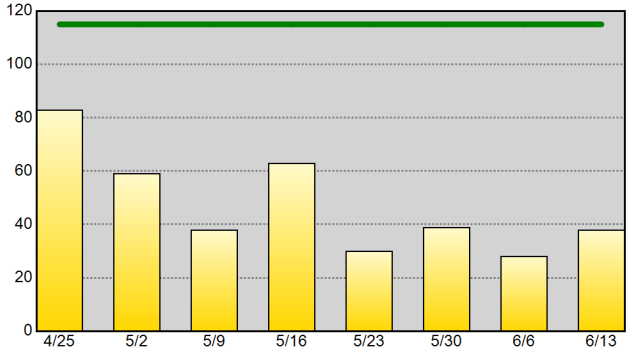

Self-Initiated Criminal Vice Activity (10-78) - 52wk Avg:

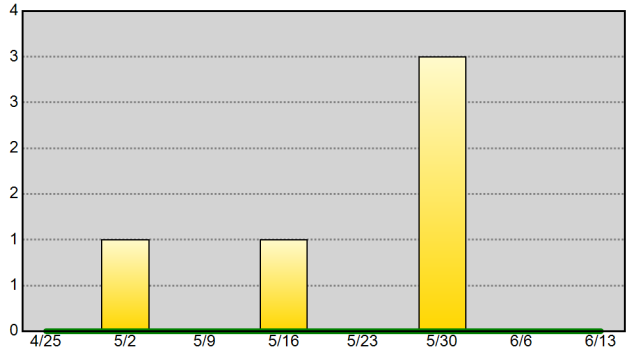

Part I Arrests - 52wk Avg: 8

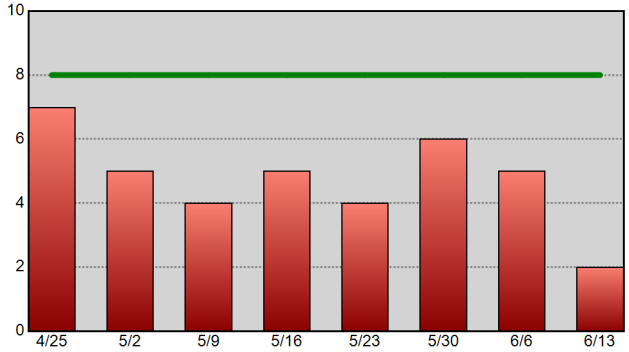

Drug-Related Arrests - 52wk Avg: 3

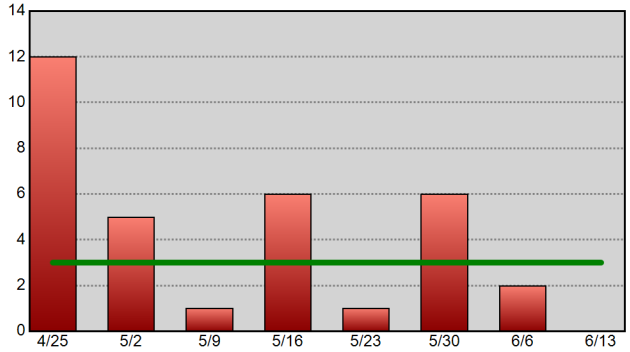

Warrants Served - 52wk Avg: 13

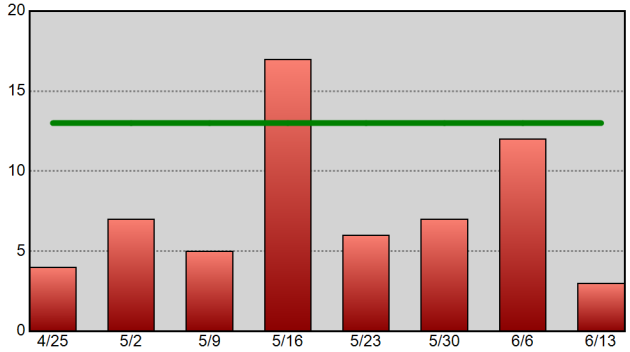

Information summarized for CompStat week ending 6/13/2020. The horizontal line on each chart represents the data set's 52-week weekly average.

Sourced from MNPD ARMS on 6/17/2020 7:33:29 AM. CAD reports only include calls initiated by an officer (call type 2 or 3). Excludes CFS with a disposition code of 6 or 11. Arrest reports do not take into account the number of charges. 1 arrest = 1 body.

East Precinct Precinct Efficiency Charts

METROPOLITAN POLICE DEPARTMENT
of Nashville and Davidson County

Summarized by CompStat week for past eight weeks.
Aggregated by component of officer initiating call / arresting officer.

All Self-Initiated CAD - 52wk Avg: 703

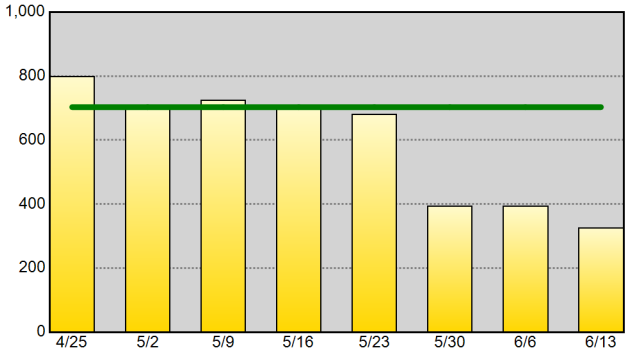

Self-Initiated Terry Stops - 52wk Avg: 6

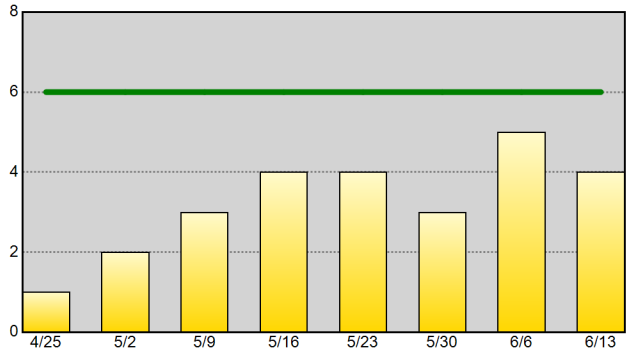

Self-Initiated Vehicle Stops (10-93) - 52wk Avg: 56

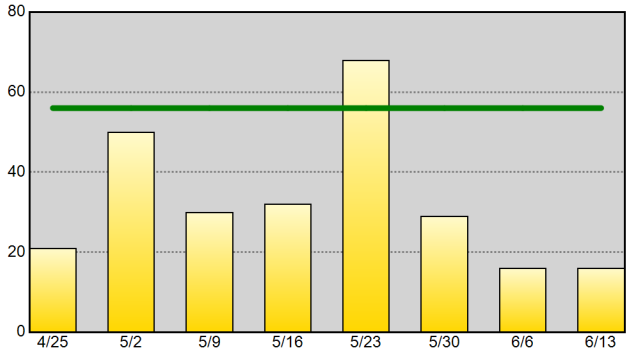

Self-Initiated Business Checks (10-96) - 52wk Avg: 192

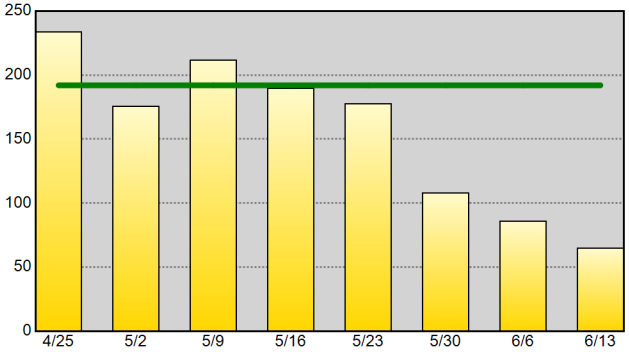

Self-Initiated Community Policing (10-15) - 52wk Avg: 121

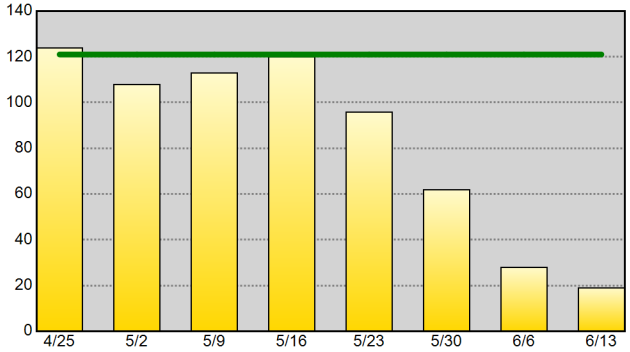

Self-Initiated Criminal Vice Activity (10-78) - 52wk Avg: 1

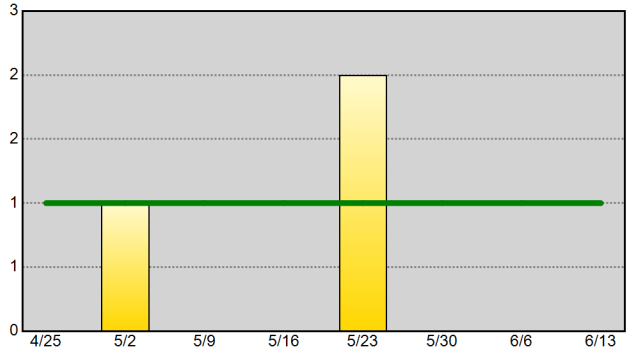

Part I Arrests - 52wk Avg: 10

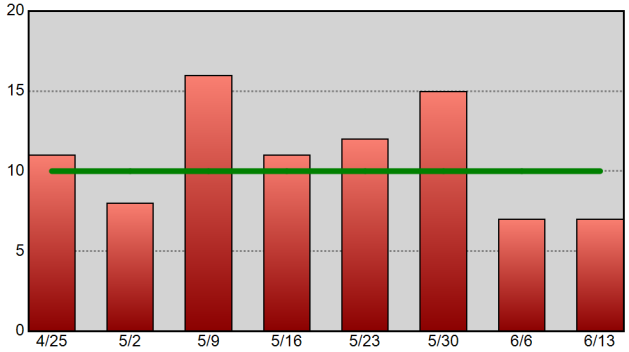

Drug-Related Arrests - 52wk Avg: 6

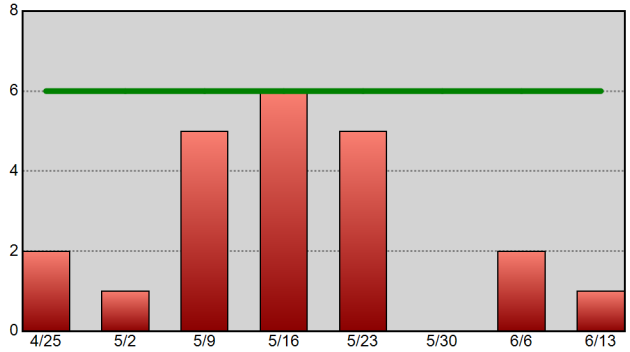

Warrants Served - 52wk Avg: 25

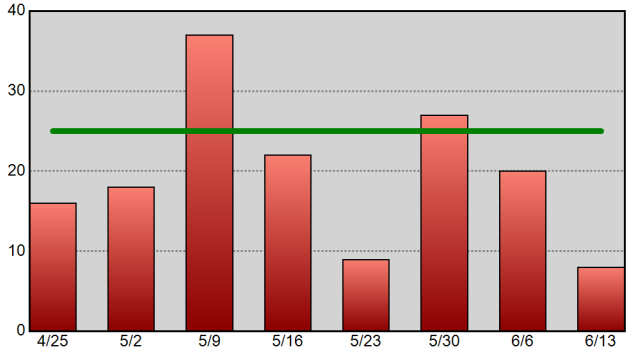

Information summarized for CompStat week ending 6/13/2020. The horizontal line on each chart represents the data set's 52-week weekly average.

Sourced from MNPD ARMS on 6/17/2020 7:33:30 AM. CAD reports only include calls initiated by an officer (call type 2 or 3). Excludes CFS with a disposition code of 6 or 11. Arrest reports do not take into account the number of charges. 1 arrest = 1 body.

South Precinct Precinct Efficiency Charts

METROPOLITAN POLICE DEPARTMENT
of Nashville and Davidson County

Summarized by CompStat week for past eight weeks.
Aggregated by component of officer initiating call / arresting officer.

All Self-Initiated CAD - 52wk Avg: 586

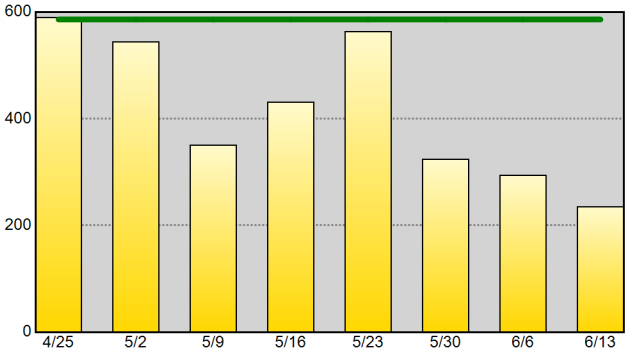

Self-Initiated Terry Stops - 52wk Avg: 7

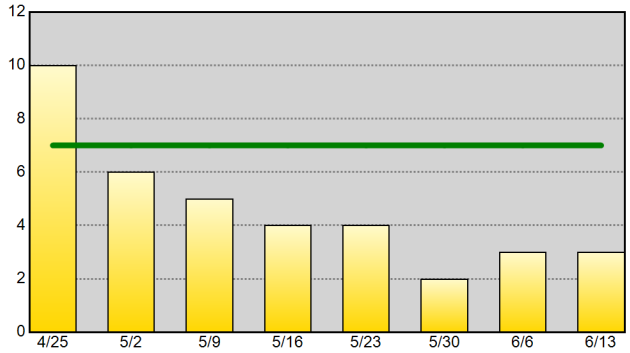

Self-Initiated Vehicle Stops (10-93) - 52wk Avg: 102

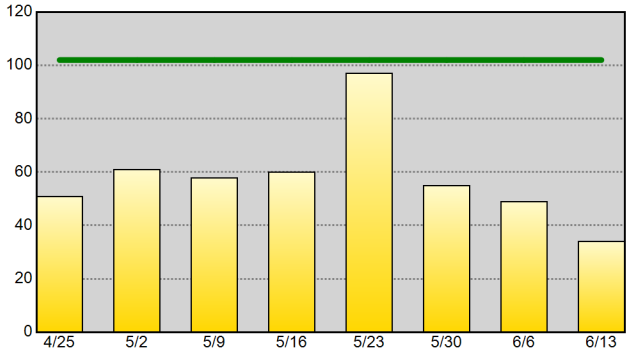

Self-Initiated Business Checks (10-96) - 52wk Avg: 151

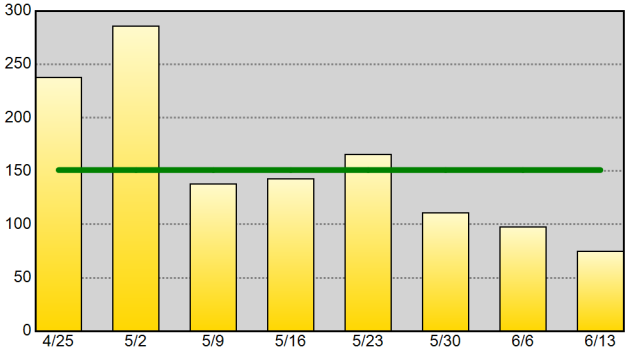

Self-Initiated Community Policing (10-15) - 52wk Avg: 19

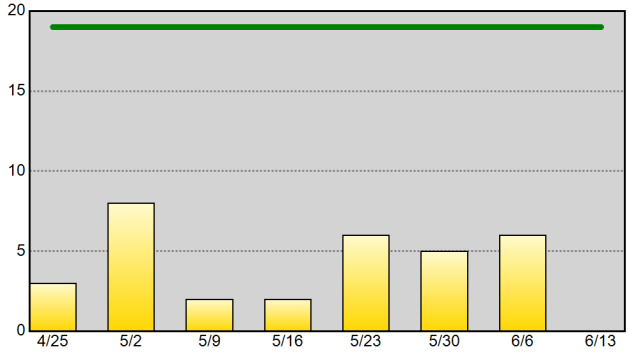

Self-Initiated Criminal Vice Activity (10-78) - 52wk Avg: 2

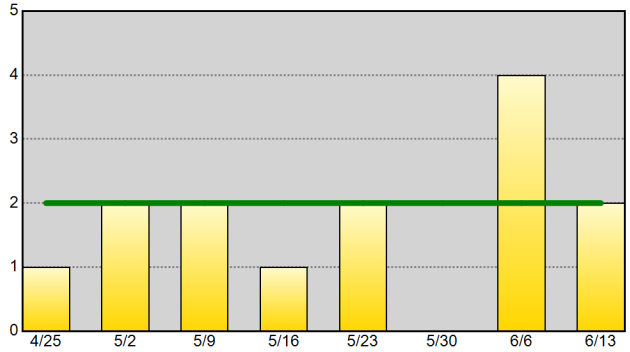

Part I Arrests - 52wk Avg: 17

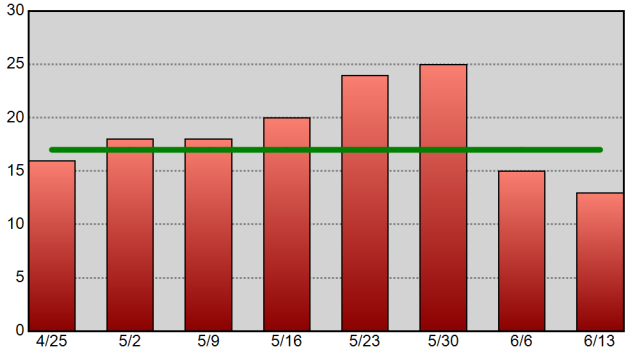

Drug-Related Arrests - 52wk Avg: 12

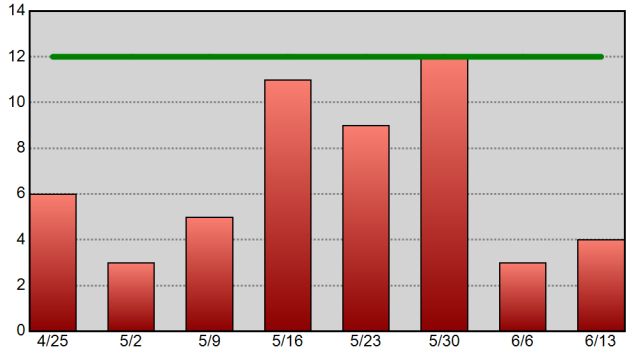

Warrants Served - 52wk Avg: 33

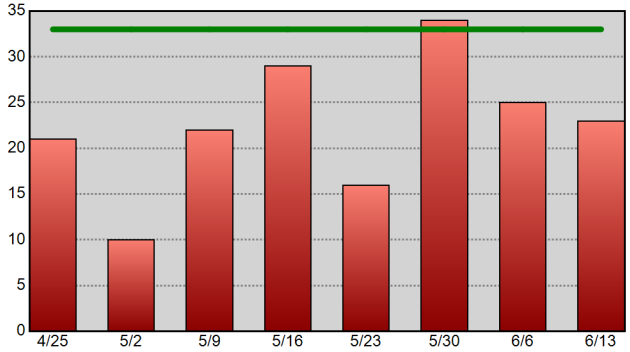

Information summarized for CompStat week ending 6/13/2020. The horizontal line on each chart represents the data set's 52-week weekly average.

Sourced from MNPD ARMS on 6/17/2020 7:33:31 AM. CAD reports only include calls initiated by an officer (call type 2 or 3). Excludes CFS with a disposition code of 6 or 11. Arrest reports do not take into account the number of charges. 1 arrest = 1 body.

Central Precinct Precinct Efficiency Charts

METROPOLITAN POLICE DEPARTMENT
of Nashville and Davidson County

Summarized by CompStat week for past eight weeks.
Aggregated by component of officer initiating call / arresting officer.

All Self-Initiated CAD - 52wk Avg: 1,059

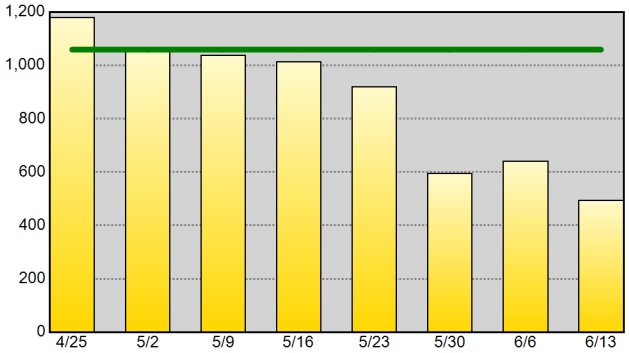

Self-Initiated Terry Stops - 52wk Avg: 25

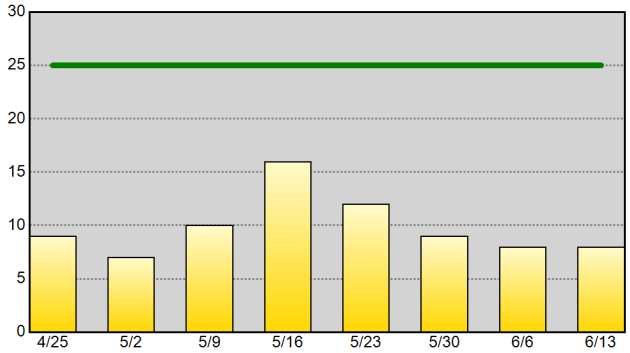

Self-Initiated Vehicle Stops (10-93) - 52wk Avg: 75

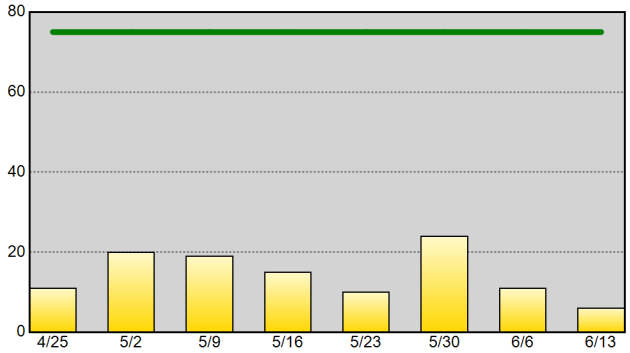

Self-Initiated Business Checks (10-96) - 52wk Avg: 545

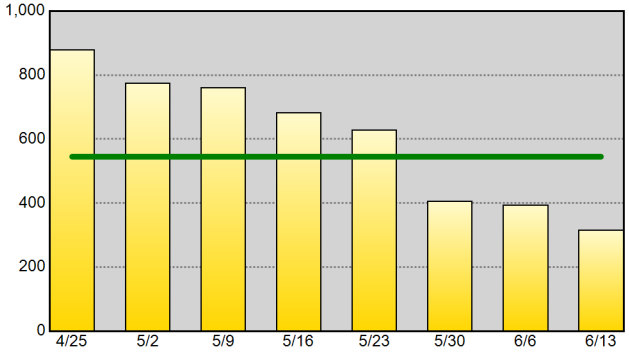

Self-Initiated Community Policing (10-15) - 52wk Avg: 164

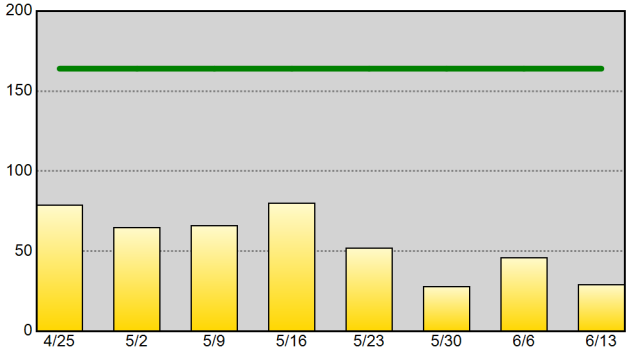

Self-Initiated Criminal Vice Activity (10-78) - 52wk Avg: 1

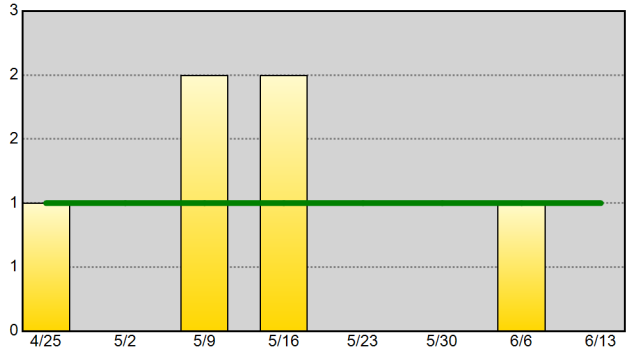

Part I Arrests - 52wk Avg: 9

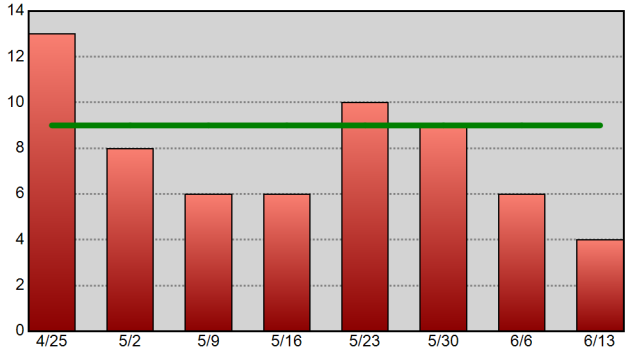

Drug-Related Arrests - 52wk Avg: 7

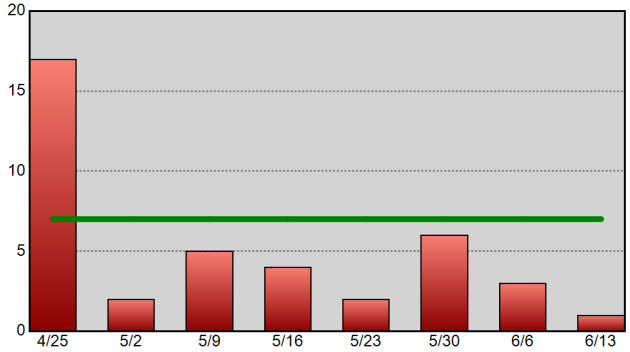

Warrants Served - 52wk Avg: 24

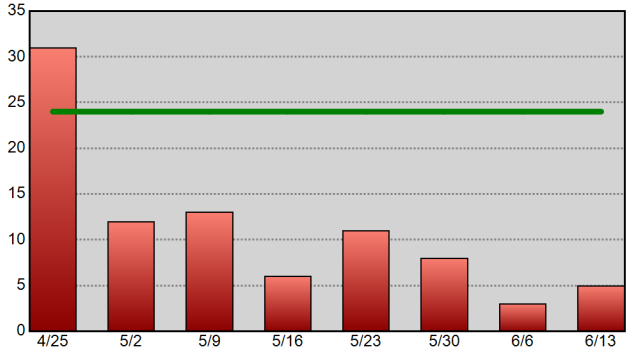

Information summarized for CompStat week ending 6/13/2020. The horizontal line on each chart represents the data set's 52-week weekly average.

Sourced from MNPD ARMS on 6/17/2020 7:33:32 AM. CAD reports only include calls initiated by an officer (call type 2 or 3). Excludes CFS with a disposition code of 6 or 11. Arrest reports do not take into account the number of charges. 1 arrest = 1 body.

Hermitage Precinct Precinct Efficiency Charts

METROPOLITAN POLICE DEPARTMENT
of Nashville and Davidson County

Summarized by CompStat week for past eight weeks.
Aggregated by component of officer initiating call / arresting officer.

All Self-Initiated CAD - 52wk Avg: 747

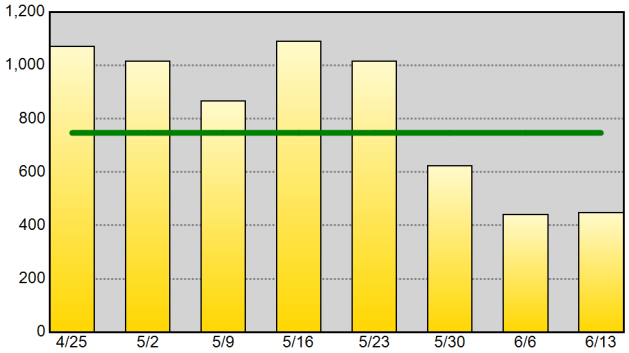

Self-Initiated Terry Stops - 52wk Avg: 6

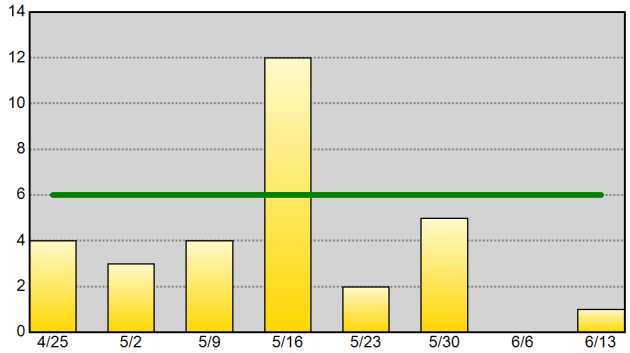

Self-Initiated Vehicle Stops (10-93) - 52wk Avg: 64

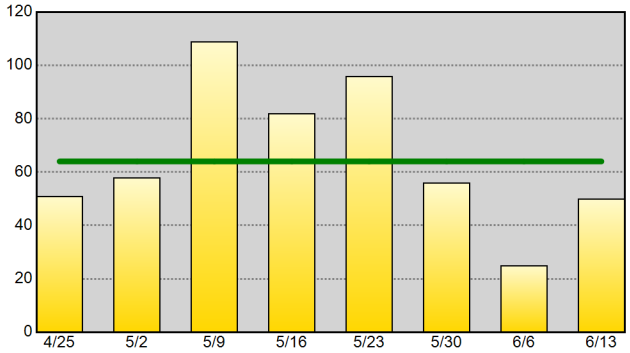

Self-Initiated Business Checks (10-96) - 52wk Avg: 201

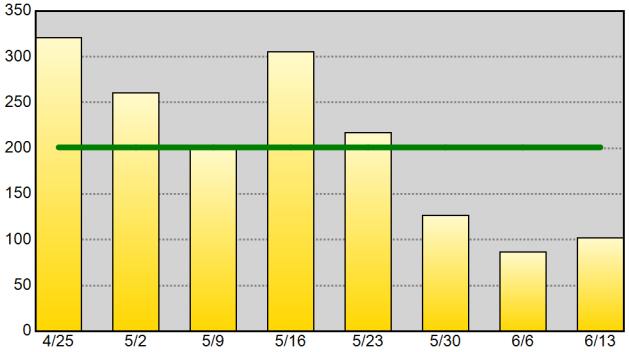

Self-Initiated Community Policing (10-15) - 52wk Avg: 89

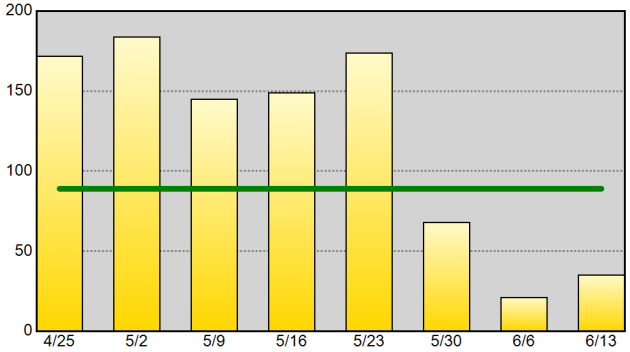

Self-Initiated Criminal Vice Activity (10-78) - 52wk Avg: 1

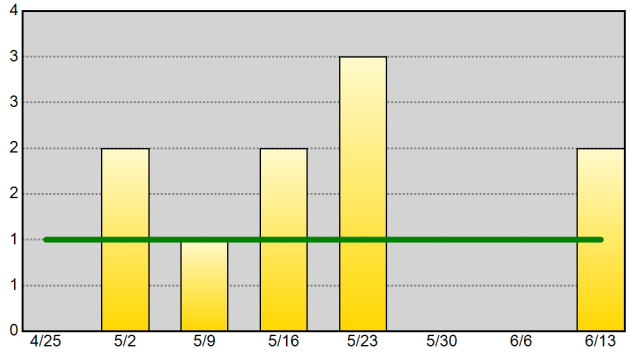

Part I Arrests - 52wk Avg: 13

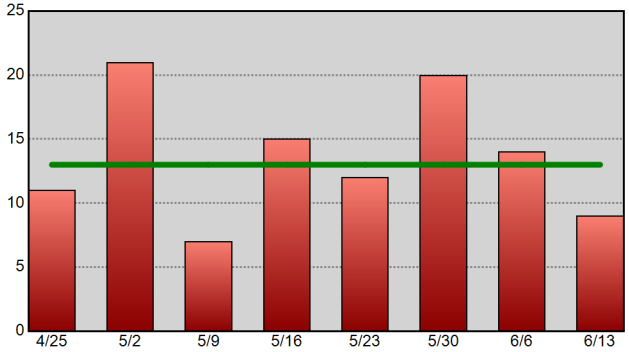

Drug-Related Arrests - 52wk Avg: 5

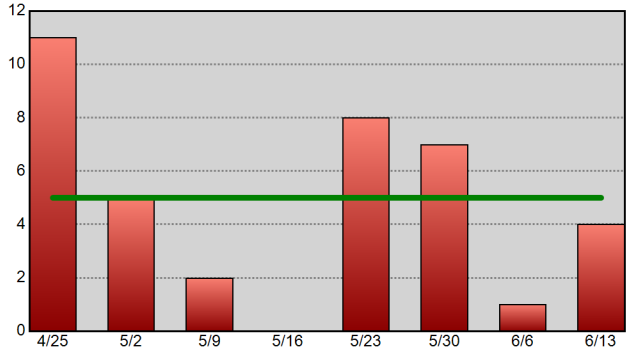

Warrants Served - 52wk Avg: 31

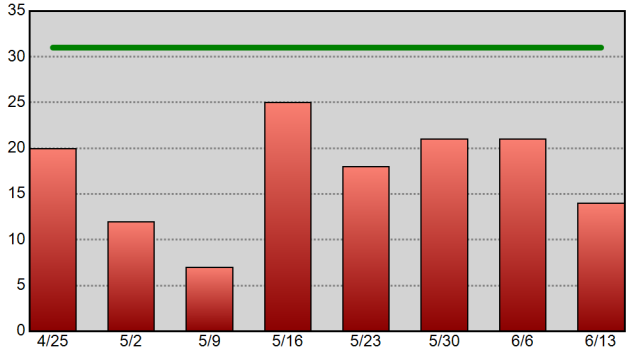

Information summarized for CompStat week ending 6/13/2020. The horizontal line on each chart represents the data set's 52-week weekly average.

Sourced from MNPD ARMS on 6/17/2020 7:33:32 AM. CAD reports only include calls initiated by an officer (call type 2 or 3). Excludes CFS with a disposition code of 6 or 11. Arrest reports do not take into account the number of charges. 1 arrest = 1 body.

North Precinct Precinct Efficiency Charts

METROPOLITAN POLICE DEPARTMENT
of Nashville and Davidson County

Summarized by CompStat week for past eight weeks.
Aggregated by component of officer initiating call / arresting officer.

All Self-Initiated CAD - 52wk Avg: 386

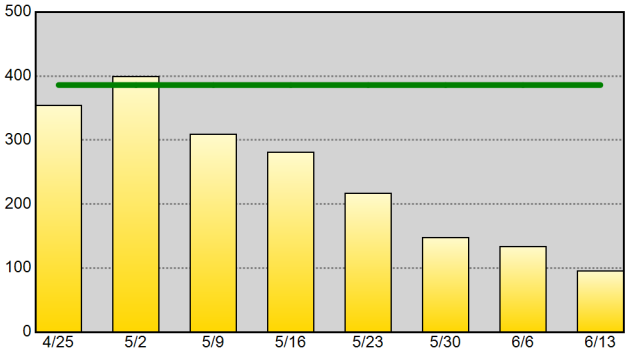

Self-Initiated Terry Stops - 52wk Avg: 10

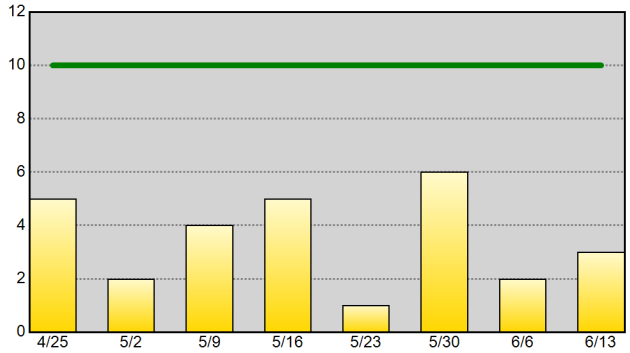

Self-Initiated Vehicle Stops (10-93) - 52wk Avg: 72

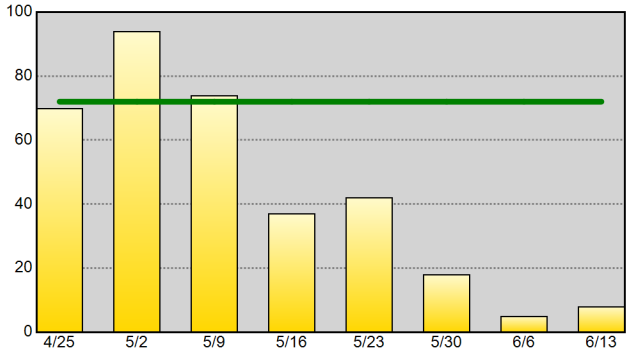

Self-Initiated Business Checks (10-96) - 52wk Avg: 108

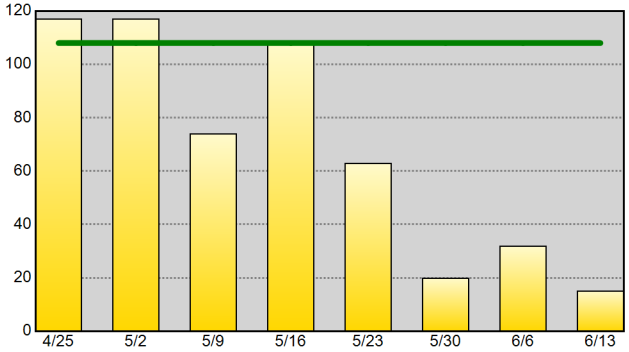

Self-Initiated Community Policing (10-15) - 52wk Avg: 16

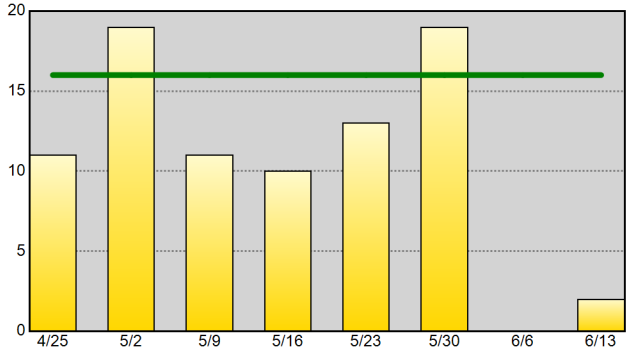

Self-Initiated Criminal Vice Activity (10-78) - 52wk Avg: 1

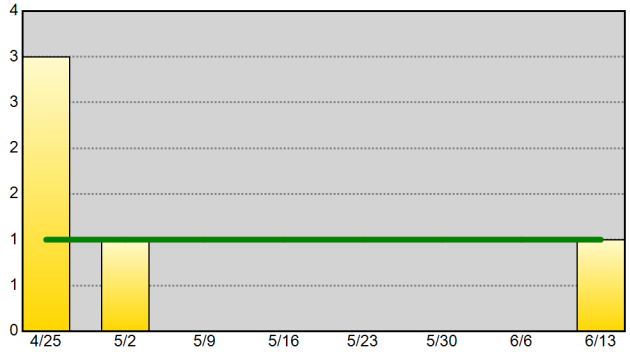

Part I Arrests - 52wk Avg: 12

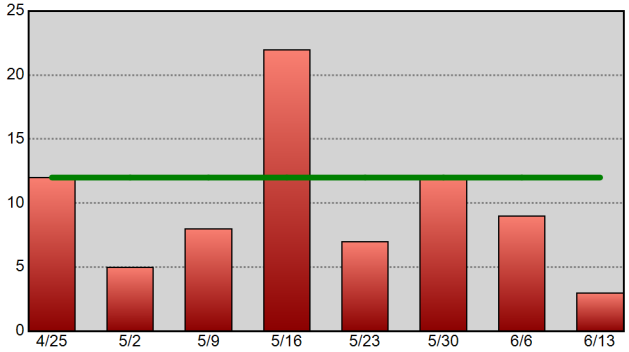

Drug-Related Arrests - 52wk Avg: 13

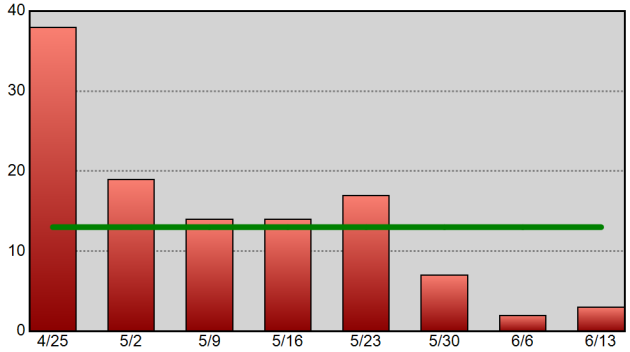

Warrants Served - 52wk Avg: 35

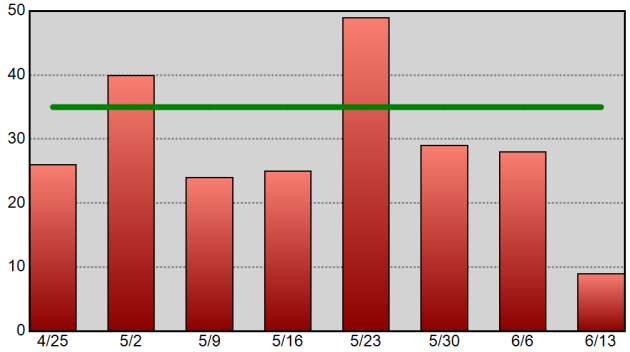

Information summarized for CompStat week ending 6/13/2020. The horizontal line on each chart represents the data set's 52-week weekly average.

Sourced from MNPD ARMS on 6/17/2020 7:33:33 AM. CAD reports only include calls initiated by an officer (call type 2 or 3). Excludes CFS with a disposition code of 6 or 11. Arrest reports do not take into account the number of charges. 1 arrest = 1 body.

Madison Precinct Precinct Efficiency Charts

METROPOLITAN POLICE DEPARTMENT
of Nashville and Davidson County

Summarized by CompStat week for past eight weeks.
Aggregated by component of officer initiating call / arresting officer.

All Self-Initiated CAD - 52wk Avg: 542

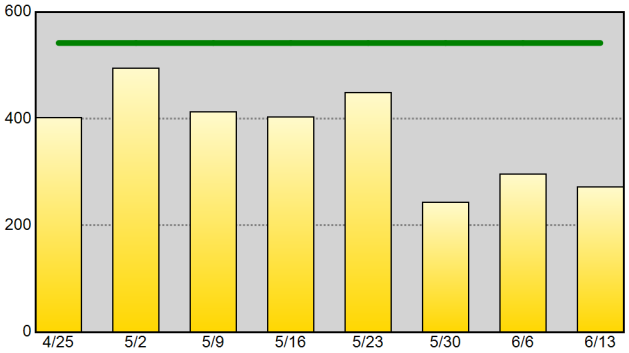

Self-Initiated Terry Stops - 52wk Avg: 3

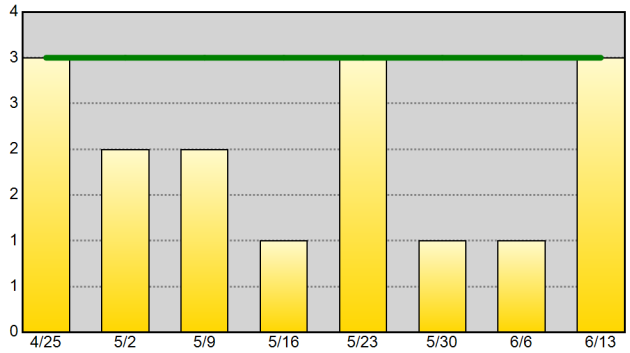

Self-Initiated Vehicle Stops (10-93) - 52wk Avg: 49

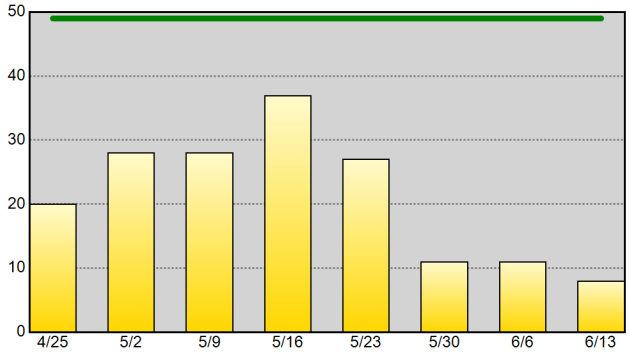

Self-Initiated Business Checks (10-96) - 52wk Avg: 300

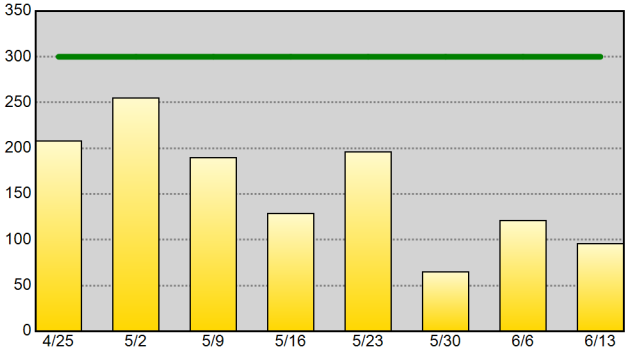

Self-Initiated Community Policing (10-15) - 52wk Avg: 19

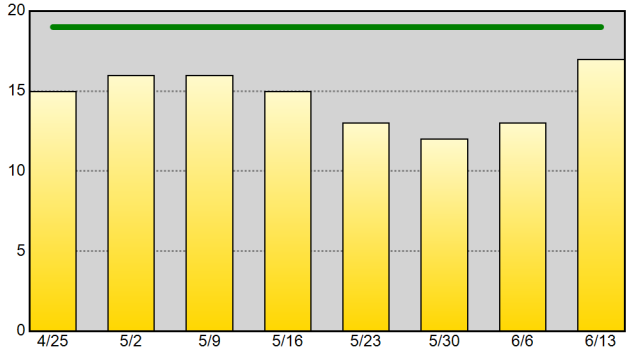

Self-Initiated Criminal Vice Activity (10-78) - 52wk Avg:

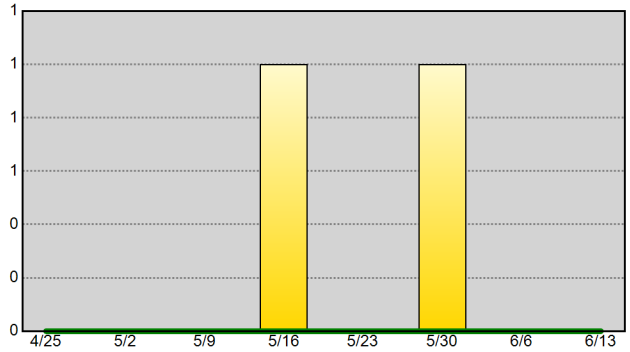

Part I Arrests - 52wk Avg: 13

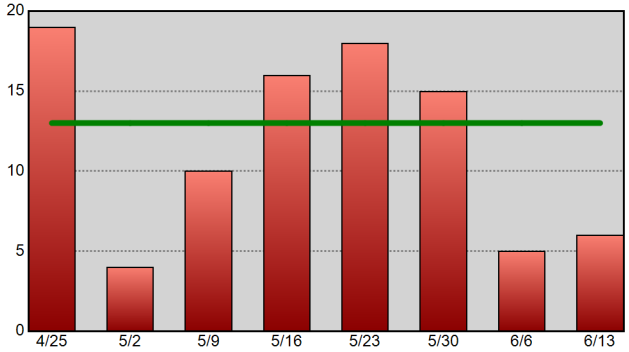

Drug-Related Arrests - 52wk Avg: 4

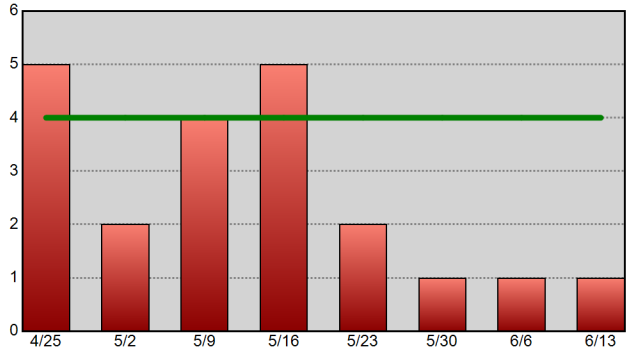

Warrants Served - 52wk Avg: 24

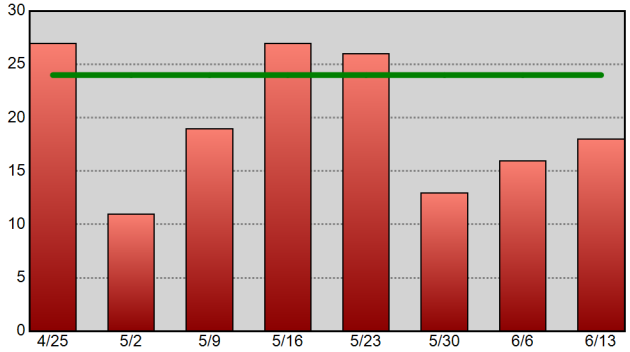

Information summarized for CompStat week ending 6/13/2020. The horizontal line on each chart represents the data set's 52-week weekly average.

Sourced from MNPD ARMS on 6/17/2020 7:33:34 AM. CAD reports only include calls initiated by an officer (call type 2 or 3). Excludes CFS with a disposition code of 6 or 11. Arrest reports do not take into account the number of charges. 1 arrest = 1 body.

Midtown Hills Precinct Precinct Efficiency Charts

METROPOLITAN POLICE DEPARTMENT
of Nashville and Davidson County

Summarized by CompStat week for past eight weeks.
Aggregated by component of officer initiating call / arresting officer.

All Self-Initiated CAD - 52wk Avg: 900

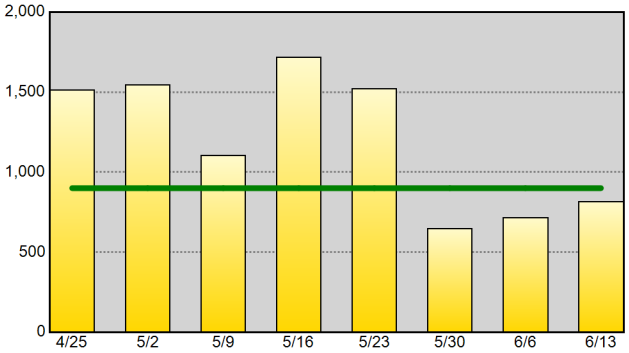

Self-Initiated Terry Stops - 52wk Avg: 6

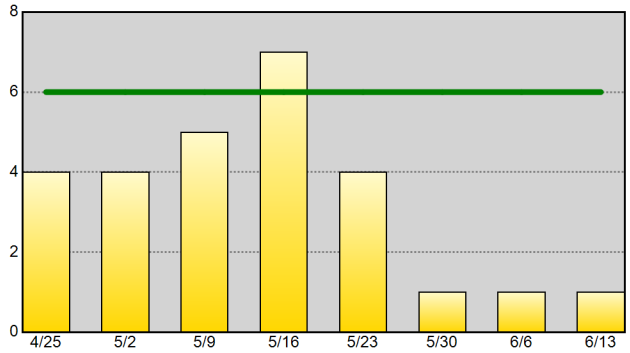

Self-Initiated Vehicle Stops (10-93) - 52wk Avg: 53

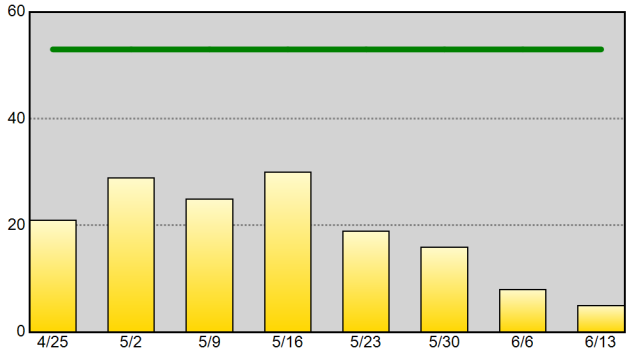

Self-Initiated Business Checks (10-96) - 52wk Avg: 503

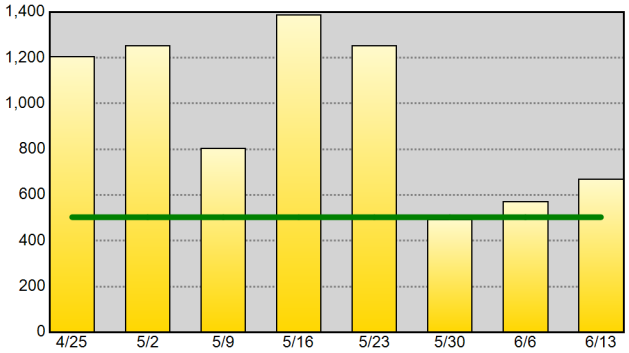

Self-Initiated Community Policing (10-15) - 52wk Avg: 77

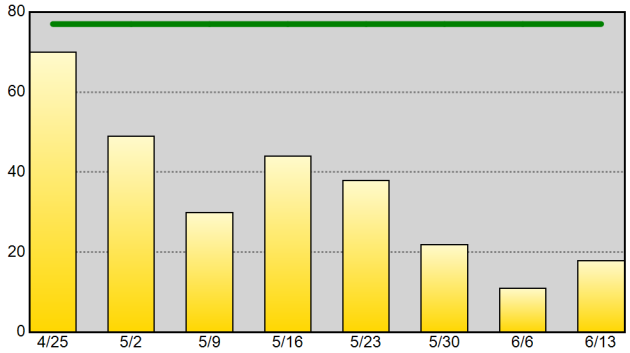

Self-Initiated Criminal Vice Activity (10-78) - 52wk Avg:

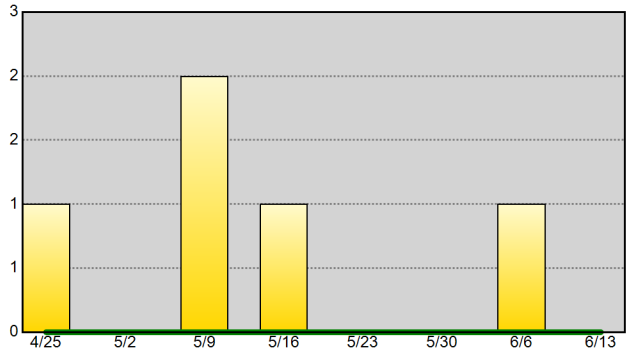

Part I Arrests - 52wk Avg: 8

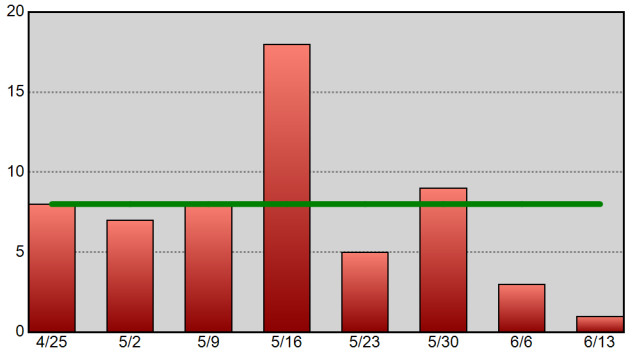

Drug-Related Arrests - 52wk Avg: 4

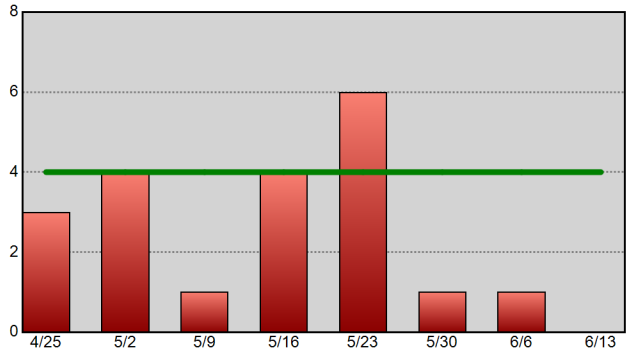

Warrants Served - 52wk Avg: 18

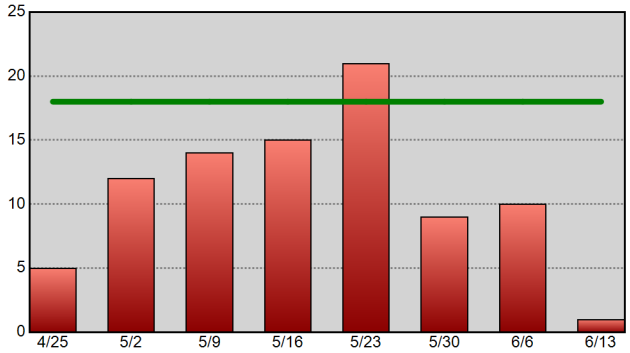

Information summarized for CompStat week ending 6/13/2020. The horizontal line on each chart represents the data set's 52-week weekly average.

Sourced from MNPD ARMS on 6/17/2020 7:33:35 AM. CAD reports only include calls initiated by an officer (call type 2 or 3). Excludes CFS with a disposition code of 6 or 11. Arrest reports do not take into account the number of charges. 1 arrest = 1 body.

High Crime Intersections and Hot Addresses Section

CompStat Weekly Analysis is provided by the Metropolitan Nashville Police Department Crime Analysis Section. This report is intended to be a management and planning tool and does not reflect the official UCR counts for the department.

"I don't pity any man who does hard work worth doing. I admire him. I pity the creature who does not work, at whichever end of the social scale he may regard himself as being."
- Theodore Roosevelt

Begin Date: 06/07/2020
End Date: 06/13/2020
Week: 24

County High Crime Intersections

Intersections with the highest concentrations of crime & traffic crashes - past 12 weeks.

METROPOLITAN POLICE DEPARTMENT
of Nashville and Davidson County

Violent Crime

Rank	Intersection	Precinct	ZIP	Count
1	EAST THOMPSON LN & MURFREESBORO PKE	South	37211	15
2	JEFFERSON ST & 2ND AV N	Central	37208	12
3	CANNON ST & CLAIBORNE ST	Hermitage	37210	11
3	RURAL HILL RD & MURFREESBORO PKE	Hermitage	37217	11
3	MURFREESBORO PKE & HAMILTON CHURCH RD	South	37013	11
6	CEDARCLIFF CT & CEDARCLIFF RD	South	37013	10
6	DODSON CHAPEL RD & OLD HICKORY BLVD	Hermitage	37076	10
6	REVELS DR & WHITES CREEK PKE	North	37207	10
9	ROWAN DR & ROWAN CT	North	37207	9
9	W TRINITY LN & HAMPTON ST	North	37207	9
9	E PALESTINE AV & E WEBSTER ST	Madison	37115	9
9	DICKERSON PKE & ROCK ST	East	37207	9
9	LARIMORE DR & WANDA DR	Hermitage	37214	9

Property Crime

Rank	Intersection	Precinct	ZIP	Count
1	SKYLINE MEMORIAL CT & DICKERSON PKE	Madison	37115	72
2	WELCH RD & TRAVIS DR	South	37211	52
3	8TH AV S & ROYCROFT PL	Midtown	37204	28
4	EAST THOMPSON LN & MURFREESBORO PKE	South	37211	27
5	POWELL AV & BRANSFORD AV	Midtown	37204	26
6	ELM HILL PKE & DONELSON PKE	Hermitage	37214	24
6	CHARLOTTE PKE & BROOKMEADE GRNWY ACCESS RD	West	37209	24
6	ALTA LOMA RD & N GALLATIN PKE	Madison	37115	24
9	NOLENSVILLE PKE & GLENROSE AV	South	37210	23
9	CANE RIDGE RD & BELL RD	South	37013	23
11	NOLENSVILLE PKE & SWISS AV	Midtown	37211	22
12	NOLENSVILLE PKE & EDMONDSON PKE	South	37211	21
12	JOYCE LN & GRINSTEAD PL	East	37216	21

Traffic Crashes - Personal Injury

Rank	Intersection	Precinct	ZIP	Count
1	HARDING PL & NOLENSVILLE PKE	South	37211	5
2	S HAMILTON RD & BUENA VISTA PKE	North	37218	4
2	ROSA L PARKS BLVD & DOMINICAN DR	North	37228	4
2	I24 W & I24 W ENT RAMP	South	37210	4
2	MURFREESBORO PKE & HAMILTON CHURCH RD	South	37013	4
6	BELL RD & MURFREESBORO PKE	South	37013	3
6	FOREST VIEW DR & MURFREESBORO PKE	South	37013	3
6	RURAL HILL RD & MURFREESBORO PKE	Hermitage	37217	3
6	PLUS PARK BLVD & MURFREESBORO PKE	Hermitage	37217	3
6	I24 W & BELL RD	South	37013	3
6	OLD HICKORY BLVD & FIRESTONE PKWY	South	37013	3
6	FAIRWAY DR & LEBANON PKE	Hermitage	37214	3
6	ASHLAND CITY HWY & OLD HICKORY BLVD	North	37218	3

Traffic Crashes - Non-Injury

Rank	Intersection	Precinct	ZIP	Count
1	BELL RD & MURFREESBORO PKE	South	37013	24
2	CENTRAL PKE & OLD HICKORY BLVD	Hermitage	37076	22
3	POWELL AV & POWELL PL	Midtown	37204	16
3	I40 E & I40 E EXIT RAMP	Hermitage	37210	16
5	CONFERENCE DR & N GALLATIN PKE	Madison	37072	15
5	OLD HICKORY BLVD & EDMONDSON PKE	Midtown	37211	15
5	OLD HICKORY BLVD & NOLENSVILLE PKE	South	37211	15
5	I24 E & I24 E EXIT RAMP	South	37013	15
9	BLACKWOOD DR & BELL RD	Hermitage	37214	14
10	MURFREESBORO PKE & UNA ANTIOCH PKE	Hermitage	37013	13
10	HARDING PL & NOLENSVILLE PKE	South	37211	13
10	OLD HICKORY BLVD & FRANKLIN PKE	Midtown	37027	13
10	14TH AV N & CHARLOTTE AV	Midtown	37203	13

Information summarized for CompStat week ending 06-13-20. (past 12 weeks of data). For each report, point data were plotted in a GIS and assigned to the nearest street intersection. Summary counts were then calculated for each intersection.

Sourced from MNPD ARMS on 6/17/2020 7:33:35 AM. Violent and property crime information sourced from incident reports using Uniform Crime Reporting definitions and reporting guidelines, based on the date when the crime was reported. Personal injury traffic crashes (10-46) and non-injury traffic crashes (10-45) retrieved from MNPD's CAD database. Excludes CFS with a disposition code of 6 or 11. For each incident or CAD record, the incident or dispatch location was assigned to the nearest street intersection.

West Precinct High Crime Intersections

Intersections with the highest concentrations of crime & traffic crashes - past 12 weeks.

METROPOLITAN POLICE DEPARTMENT
of Nashville and Davidson County

Violent Crime

Rank	Intersection	Precinct	ZIP	Count
1	CHARLOTTE PKE & RIVER RD	West	37209	8
2	PREMIER DR & WILCLAY DR	West	37209	6
3	ANNEX AV & PREMIER DR	West	37209	3
3	WHITE BRIDGE PKE & OBRIEN AV	West	37209	3
3	CHARLOTTE AV & 47TH AV N	West	37209	3
3	CABOT DR & CHARLOTTE PKE	West	37205	3
7	BROOKMEADE GRNWY & BROOKMEADE GRNWY	West	37209	2
7	TENNESSEE AV & 48TH AV N	West	37209	2
7	INDIANA AV & 40TH AV N	West	37209	2
7	TENNESSEE AV & 44TH AV N	West	37209	2
7	39TH AV N & DR WALTER S DAVIS BLVD	West	37209	2
7	DAKOTA AV & 39TH AV N	West	37209	2
7	CHARLOTTE PKE & RUSSLEO DR	West	37209	2

Property Crime

Rank	Intersection	Precinct	ZIP	Count
1	CHARLOTTE PKE & BROOKMEADE GRNWY ACCESS RD	West	37209	24
2	CHARLOTTE PKE & RIVER RD	West	37209	17
3	OLD HICKORY BLVD & HIGHWAY 70 S	West	37221	13
3	CHARLOTTE PKE & OLD CHARLOTTE PKE	West	37209	13
5	SONYA DR & OLD HICKORY BLVD	West	37209	12
6	46TH AV N & ALABAMA AV	West	37209	11
6	42ND AV N & CHARLOTTE AV	West	37209	11
8	CHARLOTTE ROAD CIR & CHARLOTTE PKE	West	37209	10
9	WHITE BRIDGE PKE & NES ACCESS RD	West	37205	8
10	KNOB RD & WHITE BRIDGE PKE	West	37209	7
10	CENTENNIAL BLVD & 51ST AV N	West	37209	7
12	CHARLOTTE PKE & SUMMERLY DR	West	37205	6
12	PREMIER DR & WILCLAY DR	West	37209	6

Traffic Crashes - Personal Injury

Rank	Intersection	Precinct	ZIP	Count
1	OLD HICKORY BLVD & HIGHWAY 100	West	37221	3
1	I40 E & DAVIDSON DR	West	37205	3
3	CHARLOTTE PKE & WHITE BRIDGE PKE	West	37209	2
3	OLD HICKORY BLVD & HIGHWAY 70 S	West	37221	2
3	SAWYER BROWN RD & HIGHWAY 70 S	West	37221	2
3	HARDING PKE & WOODLAWN DR	West	37205	2
3	40TH AV N & CHARLOTTE AV	West	37209	2
3	I440 E & WEST END AV	West	37205	2
3	VAUGHN RD & OLD HICKORY BLVD	West	37221	2
3	HIGHWAY 100 & OLD HICKORY BLVD	West	37221	2
3	HARDING PL & HILLSBORO PKE	West	37215	2
12	HILLSBORO CIR & HILLSBORO DR	West	37215	1
12	HOBBS RD & DORMAN DR	West	37215	1

Traffic Crashes - Non-Injury

Rank	Intersection	Precinct	ZIP	Count
1	HARDING PKE & WHITE BRIDGE PKE	West	37205	11
2	CHARLOTTE PKE & WHITE BRIDGE PKE	West	37209	10
2	OLD HICKORY BLVD & HIGHWAY 70 S	West	37221	10
4	SAWYER BROWN RD & HIGHWAY 70 S	West	37221	9
4	ANNEX AV & CHARLOTTE PKE	West	37209	9
6	HILLSBORO PKE & WOODMONT BLVD	West	37215	8
7	CABOT DR & CHARLOTTE PKE	West	37205	7
7	HARDING PL & HILLSBORO PKE	West	37215	7
9	HOBBS RD & HILLSBORO PKE	West	37215	5
9	HILLSBORO PKE & RICHARD JONES RD	West	37215	5
9	HARDING PKE & WOODLAWN DR	West	37205	5
9	HIGHWAY 70 S & COLEY DAVIS RD	West	37221	5
13	OLD HICKORY BLVD &	West	37221	4

Information summarized for CompStat week ending 06-13-20. (past 12 weeks of data). For each report, point data were plotted in a GIS and assigned to the nearest street intersection. Summary counts were then calculated for each intersection.

Sourced from MNPD ARMS on 6/17/2020 7:33:35 AM. Violent and property crime information sourced from incident reports using Uniform Crime Reporting definitions and reporting guidelines, based on the date when the crime was reported. Personal injury traffic crashes (10-46) and non-injury traffic crashes (10-45) retrieved from MNPD's CAD database. Excludes CFS with a disposition code of 6 or 11. For each incident or CAD record, the incident or dispatch location was assigned to the nearest street intersection.

East Precinct High Crime Intersections

Intersections with the highest concentrations of crime & traffic crashes - past 12 weeks.

METROPOLITAN POLICE DEPARTMENT
of Nashville and Davidson County

Violent Crime

Rank	Intersection	Precinct	ZIP	Count
1	DICKERSON PKE & ROCK ST	East	37207	9
2	S 7TH ST & SYLVAN ST	East	37206	7
3	OAKWOOD AV & BETHWOOD DR	East	37207	6
3	DICKERSON PKE & EWING DR	East	37207	6
5	DICKERSON PKE & KINGSTON ST	East	37207	5
5	SYLVAN ST & S 8TH ST	East	37206	5
5	DICKERSON PKE & HANCOCK ST	East	37207	5
8	SYLVAN ST & S 6TH ST	East	37206	4
8	MCKENNELL DR & PORTER RD	East	37206	4
8	BRANCH ST & MOORE ST	East	37216	4
8	GORDON TER & GERALD ST	East	37207	4
8	MANSFIELD ST & NEILL AV	East	37206	4
13	JONES AV & DOUGLAS AV	East	37207	3

Property Crime

Rank	Intersection	Precinct	ZIP	Count
1	JOYCE LN & GRINSTEAD PL	East	37216	21
2	I65 N & W TRINITY LN	East	37207	14
3	GALLATIN AV & CHICAMAUGA AV	East	37206	9
4	DICKERSON PKE & ROCK ST	East	37207	8
5	TRINITY LN & DICKERSON PKE	East	37207	7
5	DICKERSON PKE & RICHARDSON AV	East	37207	7
5	STRATTON AV & GALLATIN AV	East	37206	7
8	CAHAL AV & GALLATIN AV	East	37216	6
8	DICKERSON PKE & LEMUEL RD	East	37207	6
8	MAPLEWOOD LN & LEMONT DR	East	37216	6
8	DICKERSON PKE & OAK VALLEY DR	East	37207	6
8	GALLATIN PKE & GREENLAND AV	East	37216	6
8	DEW ST & S 7TH ST	East	37206	6

Traffic Crashes - Personal Injury

Rank	Intersection	Precinct	ZIP	Count
1	DICKERSON PKE & MAPLEWOOD TRC	East	37207	3
2	GALLATIN PKE & BRILEY PKWY E	East	37216	2
2	I24 W EXIT RAMP & I24 W	East	37213	2
2	STRATTON AV & GALLATIN AV	East	37206	2
2	DICKERSON PKE & EWING DR	East	37207	2
2	DELMAS AV & GALLATIN PKE	East	37216	2
2	TRINITY LN & DICKERSON PKE	East	37207	2
2	I65 S & I65 S ENT RAMP	East	37207	2
9	I65 S EXIT RAMP & I65 S	East	37207	1
9	MCGAVOCK PKE & THOMAS AV	East	37216	1
9	QUEEN AV & DICKERSON PKE	East	37207	1
9	DICKERSON PKE & OAK VALLEY DR	East	37207	1
9	I65 N & DICKERSON PKE	East	37207	1

Traffic Crashes - Non-Injury

Rank	Intersection	Precinct	ZIP	Count
1	DICKERSON PKE & EWING DR	East	37207	9
2	I24 W EXIT RAMP & I24 W	East	37213	8
3	EASTLAND AV & GALLATIN AV	East	37206	7
3	W TRINITY LN & LUCAS LN	East	37207	7
3	MAIN ST & S 5TH ST	East	37207	7
6	TRINITY LN & DICKERSON PKE	East	37207	6
6	I65 S & I65 S ENT RAMP	East	37207	6
8	S 4TH ST & I24 W ENT RAMP	East	37206	5
9	WOODLAND ST & 11TH ST (5 POINTS)	East	37206	4
9	I24 W & SHELBY AV	East	37206	4
9	S 5TH ST & SUMMER PL	East	37206	4
9	GALLATIN PKE & BURCHWOOD AV	East	37216	4
9	ELLINGTON PKWY & DOUGLAS AV	East	37206	4

Information summarized for CompStat week ending 06-13-20. (past 12 weeks of data). For each report, point data were plotted in a GIS and assigned to the nearest street intersection. Summary counts were then calculated for each intersection.

Sourced from MNPD ARMS on 6/17/2020 7:33:35 AM. Violent and property crime information sourced from incident reports using Uniform Crime Reporting definitions and reporting guidelines, based on the date when the crime was reported. Personal injury traffic crashes (10-46) and non-injury traffic crashes (10-45) retrieved from MNPD's CAD database. Excludes CFS with a disposition code of 6 or 11. For each incident or CAD record, the incident or dispatch location was assigned to the nearest street intersection.

South Precinct High Crime Intersections

Intersections with the highest concentrations of crime & traffic crashes - past 12 weeks.

METROPOLITAN POLICE DEPARTMENT
of Nashville and Davidson County

Violent Crime

Rank	Intersection	Precinct	ZIP	Count
1	EAST THOMPSON LN & MURFREESBORO PKE	South	37211	15
2	MURFREESBORO PKE & HAMILTON CHURCH RD	South	37013	11
3	CEDARCLIFF CT & CEDARCLIFF RD	South	37013	10
4	HARDING PL & METROPLEX DR	South	37211	9
5	CANE RIDGE RD & BELL RD	South	37013	6
5	CHIMNEYTOP DR & CANE RIDGE RD	South	37013	6
5	RADER DR & BAKERTOWN RD	South	37013	6
5	NOLENSVILLE PKE & EDMONDSON PKE	South	37211	6
5	MURFREESBORO PKE & PARRIS AV	South	37210	6
5	FOSTER AV & MURFREESBORO PKE	South	37210	6
11	OLD HICKORY BLVD & FIRESTONE PKWY	South	37013	5
11	BRUIN DR & KOTHE WAY	South	37013	5
11	CUMMINGS PARK DR & RICHARDS RD	South	37013	5

Property Crime

Rank	Intersection	Precinct	ZIP	Count
1	WELCH RD & TRAVIS DR	South	37211	52
2	EAST THOMPSON LN & MURFREESBORO PKE	South	37211	27
3	CANE RIDGE RD & BELL RD	South	37013	23
3	NOLENSVILLE PKE & GLENROSE AV	South	37210	23
5	NOLENSVILLE PKE & EDMONDSON PKE	South	37211	21
6	MURFREESBORO PKE & KERMIT DR	South	37217	20
7	BELL RD & CEDAR POINTE PKWY	South	37013	19
8	BELL RD & BELL FORGE LN E	South	37013	18
9	BELL RD & MURFREESBORO PKE	South	37013	16
9	POLK AV & MURFREESBORO PKE	South	37210	16
11	NOLENSVILLE PKE & HICKORYVIEW DR	South	37211	12
12	APACHE TR & HAYWOOD LN	South	37211	11
12	BELL RD & HICKORY HIGHLANDS DR	South	37013	11

Traffic Crashes - Personal Injury

Rank	Intersection	Precinct	ZIP	Count
1	HARDING PL & NOLENSVILLE PKE	South	37211	5
2	MURFREESBORO PKE & HAMILTON CHURCH RD	South	37013	4
2	I24 W & I24 W ENT RAMP	South	37210	4
4	I24 W & BELL RD	South	37013	3
4	FOREST VIEW DR & MURFREESBORO PKE	South	37013	3
4	BELL RD & MURFREESBORO PKE	South	37013	3
4	OLD HICKORY BLVD & FIRESTONE PKWY	South	37013	3
8	OWEN DR & OLD HICKORY BLVD	South	37013	2
8	HICKORY HOLLOW PKWY & BELL RD	South	37013	2
8	HOBSON PKE & OLD HICKORY BLVD	South	37013	2
8	I24 W & OLD HICKORY BLVD	South	37013	2
8	I24 W & I440 W ENT RAMP	South	37210	2
8	I24 W & I24 W EXIT RAMP	South	37211	2

Traffic Crashes - Non-Injury

Rank	Intersection	Precinct	ZIP	Count
1	BELL RD & MURFREESBORO PKE	South	37013	24
2	OLD HICKORY BLVD & NOLENSVILLE PKE	South	37211	15
2	I24 E & I24 E EXIT RAMP	South	37013	15
4	HARDING PL & NOLENSVILLE PKE	South	37211	13
5	THOMPSON LN & EAST THOMPSON LN	South	37211	12
5	CANE RIDGE RD & BELL RD	South	37013	12
5	DONELSON PKE & MURFREESBORO PKE	South	37217	12
8	ANTIOCH PKE & HARDING PL	South	37211	11
8	I24 W EXIT RAMP &	South	37086	11
8	NOLENSVILLE PKE & EDMONDSON PKE	South	37211	11
8	MURFREESBORO PKE & HAMILTON CHURCH RD	South	37013	11
12	APACHE TR & HAYWOOD LN	South	37211	10
12	OLD HICKORY BLVD & FIRESTONE PKWY	South	37013	10

Information summarized for CompStat week ending 06-13-20. (past 12 weeks of data). For each report, point data were plotted in a GIS and assigned to the nearest street intersection. Summary counts were then calculated for each intersection.

Sourced from MNPD ARMS on 6/17/2020 7:33:35 AM. Violent and property crime information sourced from incident reports using Uniform Crime Reporting definitions and reporting guidelines, based on the date when the crime was reported. Personal injury traffic crashes (10-46) and non-injury traffic crashes (10-45) retrieved from MNPD's CAD database. Excludes CFS with a disposition code of 6 or 11. For each incident or CAD record, the incident or dispatch location was assigned to the nearest street intersection.

Central Precinct High Crime Intersections

Intersections with the highest concentrations of crime & traffic crashes - past 12 weeks.

METROPOLITAN POLICE DEPARTMENT
of Nashville and Davidson County

Violent Crime

Rank	Intersection	Precinct	ZIP	Count
1	JEFFERSON ST & 2ND AV N	Central	37208	12
2	5TH AV S & ASH ST	Central	37203	6
3	JEFFERSON ST &	Central	37207	5
4	CHARLOTTE AV & GEORGE L DAVIS BLVD	Central	37203	3
4	LAFAYETTE ST & LEA AV	Central	37203	3
4	1ST AV S & SHELBY ST PEDESTRIAN BRIDGE	Central	37201	3
7	EWING AV & MIDDLETON ST	Central	37203	2
7	LAFAYETTE ST & ASH ST	Central	37203	2
7	HERMITAGE AV & PEABODY ST	Central	37201	2
7	12TH AV N & BROADWAY	Central	37203	2
7	UNION ST & GAY ST	Central	37201	2
7	4TH AV N & BROADWAY	Central	37219	2
7	7TH AV N & COMMERCE ST	Central	37203	2

Property Crime

Rank	Intersection	Precinct	ZIP	Count
1	DEMONBREUN ST & 3RD AV S	Central	37201	16
2	HERMITAGE AV & PEABODY ST	Central	37201	12
3	LAFAYETTE ST & LEA AV	Central	37203	9
4	PEABODY ST & 5TH AV S	Central	37203	6
5	MIDDLETON ST & HERMITAGE AV	Central	37210	5
5	SHELBY AV & INTERSTATE DR	Central	37213	5
5	2ND AV N & JAMES ROBERTSON PKWY	Central	37201	5
8	CHURCH ST & ARCADE ALY	Central	37219	4
8	3RD AV N & COMMERCE ST	Central	37201	4
8	CHURCH ST & 12TH AV N	Central	37203	4
11	10TH AV N & CHURCH ST	Central	37203	3
11	12TH AV N & BROADWAY	Central	37203	3
11	11TH AV N & BROADWAY	Central	37203	3

Traffic Crashes - Personal Injury

Rank	Intersection	Precinct	ZIP	Count
1	JAMES ROBERTSON PKWY &	Central	37213	2
1	I24 E & INTERSTATE DR	Central	37213	2
1	SPRING ST & I24 E	Central	37207	2
1	4TH AV S & ELM ST	Central	37203	2
1	5TH AV S & ASH ST	Central	37203	2
1	LAFAYETTE ST & ASH ST	Central	37203	2
1	JAMES ROBERTSON PKWY &	Central	37213	2
8	9TH AV N & CHURCH ST	Central	37203	1
8	ROSA L PARKS BLVD & CHURCH ST	Central	37203	1
8	GEORGE L DAVIS BLVD & CHURCH ST	Central	37203	1
8	CHARLOTTE AV & GEORGE L DAVIS BLVD	Central	37203	1
8	YMCA WAY & CHARLOTTE AV	Central	37203	1
8	5TH AV N & UNION ST	Central	37219	1

Traffic Crashes - Non-Injury

Rank	Intersection	Precinct	ZIP	Count
1	SHELBY AV & I24 E ENT RAMP	Central	37213	11
2	2ND AV S & LINDSLEY AV	Central	37210	10
2	BROADWAY & OPRY PL	Central	37203	10
4	4TH AV N & BROADWAY	Central	37219	9
5	12TH AV N & BROADWAY	Central	37203	8
5	SPRING ST & N 1ST ST	Central	37207	8
7	I24 E & SHELBY AV	Central	37213	7
7	1ST AV S & KOREAN VETERANS BLVD	Central	37201	7
7	ROSA L PARKS BLVD & JEFFERSON ST	Central	37208	7
7	I65 N & ROSA L PARKS BLVD	Central	37208	7
11	CHARLOTTE AV & GEORGE L DAVIS BLVD	Central	37203	6
11	LAFAYETTE ST & 4TH AV S	Central	37203	6
13	GEORGE L DAVIS BLVD & CHURCH ST	Central	37203	5

Information summarized for CompStat week ending 06-13-20. (past 12 weeks of data). For each report, point data were plotted in a GIS and assigned to the nearest street intersection. Summary counts were then calculated for each intersection.

Sourced from MNPD ARMS on 6/17/2020 7:33:35 AM. Violent and property crime information sourced from incident reports using Uniform Crime Reporting definitions and reporting guidelines, based on the date when the crime was reported. Personal injury traffic crashes (10-46) and non-injury traffic crashes (10-45) retrieved from MNPD's CAD database. Excludes CFS with a disposition code of 6 or 11. For each incident or CAD record, the incident or dispatch location was assigned to the nearest street intersection.

Hermitage Precinct High Crime Intersections

Intersections with the highest concentrations of crime & traffic crashes - past 12 weeks.

METROPOLITAN POLICE DEPARTMENT
of Nashville and Davidson County

Violent Crime

Rank	Intersection	Precinct	ZIP	Count
1	CANNON ST & CLAIBORNE ST	Hermitage	37210	11
1	RURAL HILL RD & MURFREESBORO PKE	Hermitage	37217	11
3	DODSON CHAPEL RD & OLD HICKORY BLVD	Hermitage	37076	10
4	LARIMORE DR & WANDA DR	Hermitage	37214	9
5	CENTRAL PKE & OLD HICKORY BLVD	Hermitage	37076	7
5	MURFREESBORO PKE & MURFREESBORO ENT RAMP	Hermitage	37217	7
5	MILLWOOD DR & MURFREESBORO PKE	Hermitage	37217	7
8	PATRICIA DR & THOMPSON PL	Hermitage	37217	6
9	MURFREESBORO PKE & PAVILION BLVD	Hermitage	37217	5
9	BURNING TREE DR & CENTRAL PKE	Hermitage	37076	5
9	FOREST RIDGE CT & FOREST RIDGE DR	Hermitage	37076	5
9	OPRY MILLS DR & OPRY MILLS	Hermitage	37214	5
9	BROOKSBORO TER &	Hermitage	37217	5

Property Crime

Rank	Intersection	Precinct	ZIP	Count
1	ELM HILL PKE & DONELSON PKE	Hermitage	37214	24
2	SPENCE LN & LEBANON PKE	Hermitage	37210	19
3	SHUTE LN & LEBANON PKE	Hermitage	37076	18
4	JUAREZ DR & OLD HICKORY BLVD	Hermitage	37076	17
5	OPRY MILLS DR & OPRYLAND DR	Hermitage	37214	14
5	MURFREESBORO PKE & RANSOM PL	Hermitage	37217	14
5	MURFREESBORO PKE & UNA ANTIOCH PKE	Hermitage	37013	14
8	LEBANON PKE & MCGAVOCK PKE	Hermitage	37214	13
9	HICKORY HILL LN & LEBANON PKE	Hermitage	37076	11
10	FITZPATRICK RD & PERCY PRIEST DR	Hermitage	37214	10
10	CHARLES E DAVIS BLVD & J C NAPIER CT	Hermitage	37210	10
12	BLACKWOOD DR & BELL RD	Hermitage	37214	9
12	FRANKLIN LIMESTONE RD & MURFREESBORO PKE	Hermitage	37217	9

Traffic Crashes - Personal Injury

Rank	Intersection	Precinct	ZIP	Count
1	PLUS PARK BLVD & MURFREESBORO PKE	Hermitage	37217	3
1	RURAL HILL RD & MURFREESBORO PKE	Hermitage	37217	3
1	FAIRWAY DR & LEBANON PKE	Hermitage	37214	3
4	MASSMAN DR & ELM HILL PKE	Hermitage	37210	2
4	MAPLELEAF DR & ELM TREE DR	Hermitage	37210	2
4	ELM HILL PKE & DONELSON PKE	Hermitage	37214	2
4	LEBANON PKE & MCGAVOCK PKE	Hermitage	37214	2
4	BRILEY PKWY N EXT RAMP & BRILEY PKWY N	Hermitage	37214	2
4	OPRY MILLS DR & OPRYLAND DR	Hermitage	37214	2
4	DISSPAYNE DR & LEBANON PKE	Hermitage	37214	2
4	JUAREZ DR & OLD HICKORY BLVD	Hermitage	37076	2
4	CENTRAL PKE & OLD HICKORY BLVD	Hermitage	37076	2
4	LEBANON PKE & OLD HICKORY BLVD	Hermitage	37076	2

Traffic Crashes - Non-Injury

Rank	Intersection	Precinct	ZIP	Count
1	CENTRAL PKE & OLD HICKORY BLVD	Hermitage	37076	22
2	I40 E & I40 E EXIT RAMP	Hermitage	37210	16
3	BLACKWOOD DR & BELL RD	Hermitage	37214	14
4	MURFREESBORO PKE & UNA ANTIOCH PKE	Hermitage	37013	13
5	OPRY MILLS DR & OPRYLAND DR	Hermitage	37214	12
6	DODSON CHAPEL RD & OLD HICKORY BLVD	Hermitage	37076	10
6	RURAL HILL RD & MURFREESBORO PKE	Hermitage	37217	10
6	I40 W & I40 W EXIT RAMP	Hermitage	37210	10
9	I24 E & ARLINGTON AV	Hermitage	37210	9
10	SHACKLETT DR & DONELSON PKE	Hermitage	37214	8
10	I40 W & FESSLERS LN	Hermitage	37210	8
10	MURFREESBORO PKE & RANSOM PL	Hermitage	37217	8
10	SHUTE LN & LEBANON PKE	Hermitage	37076	8

Information summarized for CompStat week ending 06-13-20. (past 12 weeks of data). For each report, point data were plotted in a GIS and assigned to the nearest street intersection. Summary counts were then calculated for each intersection.

Sourced from MNPD ARMS on 6/17/2020 7:33:35 AM. Violent and property crime information sourced from incident reports using Uniform Crime Reporting definitions and reporting guidelines, based on the date when the crime was reported. Personal injury traffic crashes (10-46) and non-injury traffic crashes (10-45) retrieved from MNPD's CAD database. Excludes CFS with a disposition code of 6 or 11. For each incident or CAD record, the incident or dispatch location was assigned to the nearest street intersection.

North Precinct High Crime Intersections

METROPOLITAN POLICE DEPARTMENT
of Nashville and Davidson County

Intersections with the highest concentrations of crime & traffic crashes - past 12 weeks.

Violent Crime

Rank	Intersection	Precinct	ZIP	Count
1	REVELS DR & WHITES CREEK PKE	North	37207	10
2	ROWAN DR & ROWAN CT	North	37207	9
2	W TRINITY LN & HAMPTON ST	North	37207	9
4	BUENA VISTA PKE & TRINITY LN	North	37218	8
5	HAYNES PARK DR & HAYNES PARK CT	North	37218	7
5	16TH AV N & BUCHANAN ST	North	37208	7
7	GARFIELD ST & DELTA AV	North	37208	5
7	HERMAN ST & BLANK ST	North	37208	5
7	DR DB TODD JR BLVD & JEFFERSON ST	North	37208	5
7	HAYNES PARK DR & WALTERS CT	North	37218	5
7	BRICK CHURCH PKE & ARTIC AV	North	37207	5
7	W TRINITY LN & BRICK CHURCH PKE	North	37207	5
7	CROWE DR & SNELL BLVD	North	37218	5

Property Crime

Rank	Intersection	Precinct	ZIP	Count
1	S HAMILTON RD & BUENA VISTA PKE	North	37218	20
2	W TRINITY LN & HAMPTON ST	North	37207	12
3	SUMMITT AV & CLARKSVILLE PKE	North	37218	11
4	JEFFERSON ST & WARREN ST	North	37208	10
4	ROSA L PARKS BLVD & MONROE ST	North	37208	10
6	W HAMILTON RD & CLARKSVILLE PKE	North	37218	9
7	ROSA L PARKS BLVD & DOMINICAN DR	North	37228	8
8	39TH AV N & CLIFTON AV	North	37209	7
8	FAIRVIEW DR & CLARKSVILLE PKE	North	37218	7
10	BRICK CHURCH PKE & ARTIC AV	North	37207	6
10	BRICK CHURCH PKE & AVONDALE CIR	North	37207	6
10	17TH AV N & DR D B TODD JR BLVD	North	37208	6
10	DR DB TODD JR BLVD & JEFFERSON ST	North	37208	6

Traffic Crashes - Personal Injury

Rank	Intersection	Precinct	ZIP	Count
1	S HAMILTON RD & BUENA VISTA PKE	North	37218	4
1	ROSA L PARKS BLVD & DOMINICAN DR	North	37228	4
3	ASHLAND CITY HWY & OLD HICKORY BLVD	North	37218	3
4	BUENA VISTA PKE & CURTIS ST	North	37218	2
4	I65 S & W TRINITY LN	North	37207	2
4	BRILEY PKWY N &	North	37218	2
4	I24 E & CLAY LICK CT	North	37189	2
4	WHITES CREEK PKE & I24 E ENT RAMP	North	37080	2
9	RIDGE RD & HIGDON RD	North	37080	1
9	ASHLAND CITY HWY & RIVER TRC	North	37218	1
9	ASHLAND CITY HWY & PECAN VALLEY RD	North	37218	1
9	OLD CLARKSVILLE PKE & EATONS CREEK RD	North	37080	1
9	I24 E EXIT RAMP &	North	37080	1

Traffic Crashes - Non-Injury

Rank	Intersection	Precinct	ZIP	Count
1	ROSA L PARKS BLVD & DOMINICAN DR	North	37228	11
2	W TRINITY LN & BRICK CHURCH PKE	North	37207	10
3	I65 S & W TRINITY LN	North	37207	9
3	READ AV & BRICK CHURCH PKE	North	37207	9
3	WHITES CREEK PKE & MOORMANS ARM RD	North	37207	9
6	BRICK CHURCH PKE & AVONDALE CIR	North	37207	7
6	W TRINITY LN & HAMPTON ST	North	37207	7
6	DR DB TODD JR BLVD & JEFFERSON ST	North	37208	7
9	I65 S & I24 E	North	37207	6
9	BRICK CHURCH PKE & BAPTIST WORLD CENTER DR	North	37207	6
9	I24 E & CLAY LICK CT	North	37189	6
9	CLAY ST & 5TH AV N	North	37208	6
9	VANTAGE WAY & ROSA L PARKS BLVD	North	37208	6

Information summarized for CompStat week ending 06-13-20. (past 12 weeks of data). For each report, point data were plotted in a GIS and assigned to the nearest street intersection. Summary counts were then calculated for each intersection.

Sourced from MNPD ARMS on 6/17/2020 7:33:36 AM. Violent and property crime information sourced from incident reports using Uniform Crime Reporting definitions and reporting guidelines, based on the date when the crime was reported. Personal injury traffic crashes (10-46) and non-injury traffic crashes (10-45) retrieved from MNPD's CAD database. Excludes CFS with a disposition code of 6 or 11. For each incident or CAD record, the incident or dispatch location was assigned to the nearest street intersection.

Madison Precinct High Crime Intersections

Intersections with the highest concentrations of crime & traffic crashes - past 12 weeks.

METROPOLITAN POLICE DEPARTMENT
of Nashville and Davidson County

Violent Crime

Rank	Intersection	Precinct	ZIP	Count
1	E PALESTINE AV & E WEBSTER ST	Madison	37115	9
2	FOREST PARK RD & COVENTRY WOODS DR	Madison	37115	6
2	N DUPONT AV & MAY DR	Madison	37115	6
2	ARCHWOOD DR & ROOSEVELT AV	Madison	37115	6
5	OLD HICKORY BLVD W & GALLATIN PKE	Madison	37115	5
5	CREEKWOOD DR &	Madison	37207	5
5	DUE WEST AV N & OLD DUE WEST AV	Madison	37115	5
8	WESTCHESTER DR & MEADOW CT	Madison	37207	4
8	DULING AV & N GALLATIN PKE	Madison	37115	4
8	PIERCE RD & SARVER AV	Madison	37115	4
8	ALTA LOMA RD & GLEAVES ST	Madison	37072	4
8	E OLD HICKORY BLVD & 3RD AV	Madison	37115	4
8	BERKLEY DR & ARGLE AV	Madison	37115	4

Property Crime

Rank	Intersection	Precinct	ZIP	Count
1	SKYLINE MEMORIAL CT & DICKERSON PKE	Madison	37115	72
2	ALTA LOMA RD & N GALLATIN PKE	Madison	37115	24
3	S GALLATIN PKE & GALLATIN PKE	Madison	37216	20
4	N GALLATIN PKE & RIVERCHASE BLVD	Madison	37115	11
5	N GALLATIN PKE & NORTHSIDE DR	Madison	37115	10
5	MYATT DR & SPRING BRANCH DR	Madison	37115	10
7	EDENWOLD RD & N GALLATIN PKE	Madison	37115	9
7	N GALLATIN PKE & LIBERTY LN	Madison	37072	9
7	E PALESTINE AV & E WEBSTER ST	Madison	37115	9
7	DUE WEST AV N & OLD DUE WEST AV	Madison	37115	9
7	HICKORY HILLS BLVD & WESTCAP RD	Madison	37189	9
12	BELL GRIMES LN & DICKERSON PKE	Madison	37207	8
12	S GALLATIN PKE & BERKLEY DR	Madison	37115	8

Traffic Crashes - Personal Injury

Rank	Intersection	Precinct	ZIP	Count
1	E OLD HICKORY BLVD & S GALLATIN PKE	Madison	37115	3
1	MYATT DR & RIVERGATE PKWY	Madison	37115	3
1	N GALLATIN PKE & NORTHSIDE DR	Madison	37115	3
1	SPEARS RD & LESWOOD LN	Madison	37207	3
1	DICKERSON PKE & OLD HICKORY BLVD	Madison	37207	3
6	MYATT DR & SPRING BRANCH DR	Madison	37115	2
6	NEELYS BEND RD & S GALLATIN PKE	Madison	37115	2
6	I65 N &	Madison	37072	2
6	TWIN HILLS DR & N GALLATIN PKE	Madison	37072	2
10	I65 N & I65 N EXIT RAMP	Madison	37115	1
10	CONFERENCE DR & N GALLATIN PKE	Madison	37072	1
10	LIBERTY LN & VIETNAM VETERANS BLVD N	Madison	37072	1
10	GLANCY ST & RIVERGATE PKWY	Madison	37072	1

Traffic Crashes - Non-Injury

Rank	Intersection	Precinct	ZIP	Count
1	CONFERENCE DR & N GALLATIN PKE	Madison	37072	15
2	MYATT DR & RIVERGATE PKWY	Madison	37115	11
3	DICKERSON PKE & OLD HICKORY BLVD	Madison	37207	9
4	BRILEY PKWY W & BRILEY PKWY W ENT RAMP	Madison	37207	8
4	OLD HICKORY BLVD W & GALLATIN PKE	Madison	37115	8
6	S GALLATIN PKE & MAPLE ST	Madison	37115	7
6	EMMITT AV & S GALLATIN PKE	Madison	37115	7
6	E PALESTINE AV & S GALLATIN PKE	Madison	37115	7
9	OLD HICKORY BLVD W & S GALLATIN PKE RAMP	Madison	37115	6
9	OLD HICKORY BLVD W & I65 N	Madison	37207	6
9	SKYLINE MEMORIAL CT & DICKERSON PKE	Madison	37115	6
12	EWING DR & BRICK CHURCH PKE	Madison	37207	5
12	N GALLATIN PKE & CUDE LN	Madison	37072	5

Information summarized for CompStat week ending 06-13-20. (past 12 weeks of data). For each report, point data were plotted in a GIS and assigned to the nearest street intersection. Summary counts were then calculated for each intersection.

Sourced from MNPD ARMS on 6/17/2020 7:33:36 AM. Violent and property crime information sourced from incident reports using Uniform Crime Reporting definitions and reporting guidelines, based on the date when the crime was reported. Personal injury traffic crashes (10-46) and non-injury traffic crashes (10-45) retrieved from MNPD's CAD database. Excludes CFS with a disposition code of 6 or 11. For each incident or CAD record, the incident or dispatch location was assigned to the nearest street intersection.

Midtown Hills Precinct High Crime Intersections

Intersections with the highest concentrations of crime & traffic crashes - past 12 weeks.

METROPOLITAN POLICE DEPARTMENT
of Nashville and Davidson County

Violent Crime

Rank	Intersection	Precinct	ZIP	Count
1	ELLINGTON CIR & EDMONSON CIR	Midtown	37211	5
2	WHISPERING HILLS DR & BONERWOOD DR	Midtown	37211	4
2	14TH AV S & EDGEHILL AV	Midtown	37212	4
2	HORTON AV & 11TH AV S	Midtown	37203	4
2	CHARLOTTE AV &	Midtown	37203	4
6	14TH AV S & HORTON AV	Midtown	37212	3
6	NOLENSVILLE PKE & MELROSE AV / PEACHTREE ST	Midtown	37211	3
6	4TH AV S & CHESTNUT ST	Midtown	37210	3
6	BREWER DR & WILKERSON DR	Midtown	37211	3
6	OLD HICKORY BLVD & HICKORY TRACE DR	Midtown	37211	3
11	WHIPPOORWILL LN & PLUM NELLY CIR	Midtown	37027	2
11	POWELL AV & BRANSFORD AV	Midtown	37204	2
11	NOLENSVILLE PKE & SWISS AV	Midtown	37211	2

Property Crime

Rank	Intersection	Precinct	ZIP	Count
1	8TH AV S & ROYCROFT PL	Midtown	37204	28
2	POWELL AV & BRANSFORD AV	Midtown	37204	26
3	NOLENSVILLE PKE & SWISS AV	Midtown	37211	22
4	WEST END AV & 17TH AV N	Midtown	37203	15
5	NOLENSVILLE PKE & TUSCULUM RD	Midtown	37211	12
6	MCNALLY DR & ATLAS DR	Midtown	37211	11
7	9TH AV S & MONTROSE AV	Midtown	37204	8
8	I40 E & MUSIC CIR E / 14TH AV S	Midtown	37203	7
8	MURPHY RD & WEST END AV	Midtown	37203	7
8	21ST AV N & CHARLOTTE AV	Midtown	37203	7
11	CHARLOTTE AV &	Midtown	37203	6
11	CRAIGHEAD ST & WESTWOOD DR	Midtown	37204	6
11	HORTON AV & 11TH AV S	Midtown	37203	6

Traffic Crashes - Personal Injury

Rank	Intersection	Precinct	ZIP	Count
1	I65 N & HARDING PL	Midtown	37220	3
1	20TH AV N & STATE ST	Midtown	37203	3
3	18TH AV N & CHARLOTTE AV	Midtown	37203	2
3	CHURCH ST & I40 E ENT RAMP	Midtown	37203	2
3	LYLE AV & DIVISION ST	Midtown	37203	2
3	SCARRITT PL & 21ST AV S	Midtown	37212	2
3	HARDING PL & TROUSDALE DR	Midtown	37211	2
3	ARMORY DR & SIDCO DR	Midtown	37204	2
3	I65 N & OLD HICKORY BLVD	Midtown	37027	2
3	NOLENSVILLE PKE & SWISS AV	Midtown	37211	2
3	THOMPSON LN &	Midtown	37204	2
3	I440 W & I440 W ENT RAMP	Midtown	37204	2
3	RAGLAND DR & FARRELL RD	Midtown	37220	2

Traffic Crashes - Non-Injury

Rank	Intersection	Precinct	ZIP	Count
1	POWELL AV & POWELL PL	Midtown	37204	16
2	OLD HICKORY BLVD & EDMONDSON PKE	Midtown	37211	15
3	OLD HICKORY BLVD & FRANKLIN PKE	Midtown	37027	13
3	14TH AV N & CHARLOTTE AV	Midtown	37203	13
5	WEDGEWOOD AV & 8TH AV S	Midtown	37203	12
5	NOLENSVILLE PKE & CONCORD RD	Midtown	37027	12
7	OLD HICKORY BLVD & FRANKLIN PIKE CIR	Midtown	37027	11
8	HARDING PL & TROUSDALE DR	Midtown	37211	9
8	I440 E & I440 ENT RAMP	Midtown	37204	9
8	I40 E EXIT RAMP & BROADWAY	Midtown	37203	9
8	PIERCE AV & VANDERBILT HOSPITAL	Midtown	37240	9
12	HIGHLAND AV & 24TH AV S	Midtown	37212	8
12	MEDICAL CENTER DR & DIXIE PL	Midtown	37212	8

Information summarized for CompStat week ending 06-13-20. (past 12 weeks of data). For each report, point data were plotted in a GIS and assigned to the nearest street intersection. Summary counts were then calculated for each intersection.

Sourced from MNPD ARMS on 6/17/2020 7:33:36 AM. Violent and property crime information sourced from incident reports using Uniform Crime Reporting definitions and reporting guidelines, based on the date when the crime was reported. Personal injury traffic crashes (10-46) and non-injury traffic crashes (10-45) retrieved from MNPD's CAD database. Excludes CFS with a disposition code of 6 or 11. For each incident or CAD record, the incident or dispatch location was assigned to the nearest street intersection.

County High Crime Intersections - Arrests

Intersections with the highest concentrations of arrests - past 12 weeks.

METROPOLITAN POLICE DEPARTMENT
of Nashville and Davidson County

DUI Arrests

Rank	Intersection	Precinct	ZIP	Count
1	NOLENSVILLE PKE & EDMONDSON PKE	South	37211	11
2	BRILEY PKWY E EXT RAMP & DICKERSON PKE	Madison	37207	7
3	MILLWOOD DR & MURFREESBORO PKE	Hermitage	37217	5
4	ALBION ST & DR D B TODD JR BLVD	North	37208	4
4	CANE RIDGE RD & BELL RD	South	37013	4
6	PATTERSON ST & 23RD AV N	Midtown	37203	3
6	LINBAR DR & WALLACE RD	South	37211	3
8	HAYWOOD LN & LOCUSTWOOD DR	South	37211	2
8	LINBAR DR &	South	37211	2
8	I40 E & I440 E ENT RAMP	West	37209	2
8	PLUS PARK BLVD & MURFREESBORO PKE	Hermitage	37217	2
8	GRAYS POINT RD & CRAFT RD	North	37080	2
8	THOMPSON LN &	South	37210	2

Drug-Related Arrests

Rank	Intersection	Precinct	ZIP	Count
1	16TH AV N & BUCHANAN ST	North	37208	8
2	EWING AV & MIDDLETON ST	Central	37203	7
2	W TRINITY LN & HAMPTON ST	North	37207	7
4	LEA AV & 7TH AV S	Central	37203	6
4	CENTURY ST & 17TH AV N	North	37208	6
4	CLARKSVILLE PKE & 26TH AV N	North	37208	6
4	SMITH SPRINGS RD &	South	37013	6
4	43RD AV N & ALBION ST	West	37209	6
9	RIO VISTA DR & ANDERSON LN	Madison	37115	5
9	BRICK CHURCH PKE & ARTIC AV	North	37207	5
9	2ND AV N & JAMES ROBERTSON PKWY	Central	37201	5
12	BUCHANAN ST & 23RD AV N	North	37208	4
12	NOLENSVILLE PKE & WELSHWOOD DR	South	37211	4

Felony Arrests

Rank	Intersection	Precinct	ZIP	Count
1	GAY ST & 2ND AV N	Central	37201	64
2	2ND AV N & JAMES ROBERTSON PKWY	Central	37201	62
3	JAMES ROBERTSON PKWY & 3RD AV N	Central	37201	45
4	ALBION ST & DR D B TODD JR BLVD	North	37208	17
5	MEDICAL CENTER DR & VANDERBILT HOSPITAL	Midtown	37212	14
6	16TH AV N & BUCHANAN ST	North	37208	10
7	BRILEY PKWY E EXT RAMP & DICKERSON PKE	Madison	37207	9
7	NOLENSVILLE PKE & EDMONDSON PKE	South	37211	9
7	WHITES CREEK PKE & MOORMANS ARM RD	North	37207	9
10	NOLENSVILLE PKE & WELSHWOOD DR	South	37211	7
10	DELAWARE AV & 31ST AV N	North	37209	7
10	MYATT DR & SPRING BRANCH DR	Madison	37115	7
13	LARIMORE DR & WANDA DR	Hermitage	37214	6

Weapons Law Violation Arrests

Rank	Intersection	Precinct	ZIP	Count
1	CLARKSVILLE PKE & 26TH AV N	North	37208	4
2	NEILL AV & SMILEY ST	East	37206	3
2	BRICK CHURCH PKE & ARTIC AV	North	37207	3
2	W TRINITY LN & HAMPTON ST	North	37207	3
5	ORR AV & RUNDLE AV	Hermitage	37210	2
5	DUE WEST AV N & OLD DUE WEST AV	Madison	37115	2
5	16TH AV N & CHARLOTTE AV	Midtown	37203	2
5	WALLACE RD & LINBAR DR	South	37211	2
5	WEDGEWOOD AV & 8TH AV S	Midtown	37203	2
5	CHRIS ST & OLD MATTHEWS RD	North	37207	2
5	DICKERSON PKE & ROCK ST	East	37207	2
5	N 8TH ST & RAMSEY ST	East	37206	2
5	UNA ANTIOCH PKE & STREAMFIELD PASS	South	37013	2

Information summarized for CompStat week ending 06-13-20. (past 12 weeks of data). For each report, point data were plotted in a GIS and assigned to the nearest street intersection. Summary counts were then calculated for each intersection.

Sourced from MNPD ARMS on 6/17/2020 7:33:36 AM. For each arrest, the arrest location was assigned to the nearest street intersection. This report does not take into account the number of charges. 1 arrest = 1 body.

County Hot Addresses
Multiple CFS / Arrests at the Same Location, Past 12 Weeks

METROPOLITAN POLICE DEPARTMENT
of Nashville and Davidson County

CFS Location / Nearby Business	Count	Counts - Top Ten Codes
639 LAFAYETTE ST ***Nashville Rescue Mission***	**141**	65 - Want Officer for Investigation / Assistance (10-43) 48 - Disorderly Person (10-44) 7 - Suicidal Person (10-63)
709 5TH AV S ***Greyhound***	**115**	55 - Want Officer for Investigation / Assistance (10-43) 29 - Disorderly Person (10-44) 6 - Fight / Assault (10-57)
801 JEFFERSON ST ***Mapco***	**87**	60 - Disorderly Person (10-44) 10 - Want Officer for Investigation / Assistance (10-43) 5 - Fight / Assault (10-57)
4040 NOLENSVILLE PIKE ***Walmart***	**76**	26 - Transport Prisoner / Suspect (10-16) 15 - Disorderly Person (10-44) 14 - Theft (10-50)
3458 DICKERSON PIKE ***Walmart Supercenter***	**65**	18 - Transport Prisoner / Suspect (10-16) 13 - Want Officer for Investigation / Assistance (10-43) 11 - Theft (10-50)
1090 MURFREESBORO PIKE ***Mapco Express***	**62**	24 - Disorderly Person (10-44) 9 - Want Officer for Investigation / Assistance (10-43) 9 - Theft (10-50)
1716 ROSA L PARKS BLVD ***Nashville Rescue Mission***	**60**	25 - Want Officer for Investigation / Assistance (10-43) 12 - Disorderly Person (10-44) 9 - Theft (10-50)
4190 NOLENSVILLE PIKE ***Mapco***	**60**	34 - Disorderly Person (10-44) 9 - Want Officer for Investigation / Assistance (10-43) 8 - Theft (10-50)
1601 BUCHANAN ST ***Bud's Corner Market***	**53**	40 - Disorderly Person (10-44) 6 - Want Officer for Investigation / Assistance (10-43) 2 - Holdup / Robbery (10-53)
800 MONROE ST ***Kroger***	**51**	12 - Disorderly Person (10-44) 12 - Want Officer for Investigation / Assistance (10-43) 7 - Transport Prisoner / Suspect (10-16)
130 W TRINITY LN ***Love's Truck Stop***	**50**	13 - Want Officer for Investigation / Assistance (10-43) 11 - Disorderly Person (10-44) 6 - Theft (10-50)
2012 S HAMILTON RD ***Bordeaux Shopping Center***	**47**	35 - Disorderly Person (10-44) 3 - Suspicious Person (10-40) 3 - Want Officer for Investigation / Assistance (10-43)
5824 NOLENSVILLE PIKE ***Walmart***	**43**	11 - Want Officer for Investigation / Assistance (10-43) 9 - Disorderly Person (10-44) 6 - Transport Prisoner / Suspect (10-16)
340 HARDING PL ***Exxon***	**41**	18 - Disorderly Person (10-44) 10 - Theft (10-50) 3 - Vehicle Accident - Property Damage (10-45)
7044 CHARLOTTE PIKE ***Walmart Supercenter***	**40**	14 - Disorderly Person (10-44) 12 - Want Officer for Investigation / Assistance (10-43) 3 - Theft (10-50)

Arrest Location	Count	Counts - Top Charges
4040 NOLENSVILLE PIKE	**54**	42 - Theft of merchandise- $1,000 or less 3 - Burglary 2 - Theft of firearm- $1,000 or less
3458 DICKERSON PIKE	**39**	36 - Theft of merchandise- $1,000 or less 3 - Failure to appear- class b or c misd. 2 - Theft of property-$1,000 or less
3441 DICKERSON PIKE	**29**	6 - Driving under the influence 5 - Criminal trespass 3 - Assault, domestic bodily injury
1818 ALBION ST	**27**	11 - Assault, aggravated - deadly weapon - int/kn 8 - Order of protection-restraining order violation 6 - Assault, reckless endangerment- weapon
639 LAFAYETTE ST	**25**	5 - Criminal trespass 4 - Drug paraphernalia- unlawful use 4 - Failure to appear- class b or c misd.
130 W TRINITY LN	**23**	9 - Theft of merchandise- $1,000 or less 6 - Criminal trespass 5 - Poss. or casual exchange-cont.sub.
391 WALLACE RD	**22**	6 - Driving under the influence 2 - Disorderly conduct 2 - Driv. lic. - no d/l
2715 WHITES CREEK PIKE	**21**	6 - Criminal trespass 5 - Juvenile, curfew 4 - Assault, domestic bodily injury
1211 MEDICAL CENTER DR	**20**	5 - Assault, domestic bodily injury 5 - Assault, aggravated - deadly weapon - int/kn 5 - Assault, vehicular - 1st offense
4424 LEBANON PIKE	**18**	9 - Theft of merchandise- $1,000 or less 4 - Burglary 3 - Theft of property-$1,000 or less
5824 NOLENSVILLE PIKE	**17**	15 - Theft of merchandise- $1,000 or less 1 - Theft of property-$1,000 or less 1 - Failure to be booked (state citation)
709 5TH AVE S	**17**	6 - Public intoxication 3 - Criminal trespass 2 - Disorderly conduct
3RD AVE N & BROADWAY	**16**	9 - Disorderly conduct 2 - Public intoxication 2 - Failure to be booked (state citation)
333 RIO VISTA DR	**12**	3 - Theft of property-$1,000 or less 3 - Criminal contempt-violation of order of protection 3 - Drug paraphernalia- unlawful use
1500 PORTER RD	**12**	3 - Assault, domestic bodily injury 2 - Assault, aggravated - deadly weapon - int/kn 2 - Drug paraphernalia- unlawful use

Sourced from MNPD ARMS on 6/17/2020 7:33:36 AM. CAD calls retrieved from ECC's Computer Aided Dispatch system. Includes only calls where an officer response was made. Disposition codes 6 (Backup) and 11 (Signal 9) are excluded. Self-initiated calls are excluded. CFS located at hospitals, police precincts, and detention centers are excluded. Arrest information retrieved from the MNPD RMS warrants / arrests database. 1 arrest = 1 body. Includes adult and juvenile arrests. Arrests served by warrants division are excluded. 'Nearby Business' refers to a business establishment in close proximity of the address listed, and is provided for informational purposes only. There is no guarantee that all calls were dispatched to the business listed, because in some cases, multiple business establishments have the same address (e.g. a discount store that also contains a pharmacy). Due to the unique nature of apartment-based reporting, individual unit numbers and the address of the main office for a complex may sometimes both appear in this report.

West Precinct Hot Addresses
Multiple CFS / Arrests at the Same Location, Past 12 Weeks

METROPOLITAN POLICE DEPARTMENT
of Nashville and Davidson County

CFS Location / Nearby Business	Count	Counts - Top Ten Codes
7044 CHARLOTTE PIKE ***Walmart Supercenter***	**40**	14 - Disorderly Person (10-44) 12 - Want Officer for Investigation / Assistance (10-43) 3 - Theft (10-50)
4211 CHARLOTTE AV ***Gas Station***	**22**	9 - Theft (10-50) 7 - Disorderly Person (10-44) 4 - Want Officer for Investigation / Assistance (10-43)
7087 HIGHWAY 70 S ***Kroger***	**17**	6 - Disorderly Person (10-44) 4 - Want Officer for Investigation / Assistance (10-43) 2 - Suicidal Person (10-63)
4601 ALABAMA AV ***Daily's***	**16**	10 - Theft (10-50) 2 - Disorderly Person (10-44) 2 - Want Officer for Investigation / Assistance (10-43)
6418 CENTENNIAL BLVD ***Pilot Travel Center***	**16**	9 - Want Officer for Investigation / Assistance (10-43) 3 - Disorderly Person (10-44) 2 - Theft (10-50)
7034 CHARLOTTE PIKE ***Lowe's***	**15**	5 - Want Officer for Investigation / Assistance (10-43) 5 - Theft (10-50) 2 - Vehicle Accident - Property Damage (10-45)
7102 CHARLOTTE PIKE ***Thorntons Gas Station***	**14**	4 - Want Officer for Investigation / Assistance (10-43) 3 - Domestic Disturbance (10-41) 2 - Holdup / Robbery (10-53)
6814 CHARLOTTE PIKE ***Target***	**13**	3 - Theft (10-50) 2 - Disorderly Person (10-44) 2 - Suspicious Person (10-40)
2126 ABBOTT MARTIN RD ***Green Hills Mall***	**13**	4 - Burglary - Non-Residence (10-71) 3 - Disorderly Person (10-44) 3 - Want Officer for Investigation / Assistance (10-43)
5800 MAUDINA AV ***Richland Hills Apartments***	**12**	3 - Disorderly Person (10-44) 2 - Fight / Assault (10-57) 2 - Suspicious Person (10-40)
5600 CHARLOTTE PIKE ***Walgreen's***	**11**	4 - Want Officer for Investigation / Assistance (10-43) 3 - Disorderly Person (10-44) 1 - Vehicle Accident - Property Damage (10-45)
5705 CHARLOTTE PIKE ***Kroger***	**11**	5 - Disorderly Person (10-44) 2 - Vehicle Accident - Property Damage (10-45) 1 - Theft (10-50)
2131 ABBOTT MARTIN RD ***Kroger***	**9**	7 - Disorderly Person (10-44) 1 - Want Officer for Investigation / Assistance (10-43) 1 - Domestic Disturbance (10-41)
26 WHITE BRIDGE PIKE ***Target***	**8**	2 - Want Officer for Investigation / Assistance (10-43) 2 - Vehicle Accident - Property Damage (10-45) 1 - Disorderly Person (10-44)
301 WHITE BRIDGE PIKE ***Gas Station***	**7**	2 - Burglary - Non-Residence (10-71) 1 - Want Officer for Investigation / Assistance (10-43) 1 - Theft (10-50)

Arrest Location	Count	Counts - Top Charges
7044 CHARLOTTE PIKE	**9**	6 - Theft of merchandise- $1,000 or less 1 - Criminal trespass 1 - Driving- suspended license
26 WHITE BRIDGE PIKE	**8**	5 - Theft of property-$1,000 or less 1 - Theft of merchandise- $1,000 or less 1 - Poss. or casual exchange of meth
43RD AVE N & ALBION ST	**6**	6 - Poss. or casual exchange-cont.sub.
7002 CHARLOTTE PIKE	**6**	2 - Drug paraphernalia- unlawful use 1 - Joyriding - unauthorized use of vehicle 1 - Assault, domestic bodily injury
5500 CHARLOTTE PIKE	**5**	2 - Assault, aggravated - deadly weapon - int/kn 1 - Arson- aggravated- one or more persons 1 - Disorderly conduct
5901 CALIFORNIA AVE	**3**	1 - Poss. or casual exchange of meth 1 - Poss. or casual exchange-cont.sub. 1 - Weapon - handgun
5800 MAUDINA AVE	**3**	1 - Burglary- aggravated 1 - Order of protection - violate no contact order 1 - Probation violation- felony
6680 CHARLOTTE PIKE	**3**	2 - Drug paraphernalia- unlawful use 1 - Driving- suspended license 1 - Child endangerment
6535 PREMIER DR	**3**	1 - Accident - leaving scene involving personal injury 1 - Assault, domestic bodily injury 1 - Driv. lic. - no d/l
7034 CHARLOTTE PIKE	**3**	3 - Theft of merchandise- $1,000 or less 1 - Burglary
6936 HWY 70 S	**3**	2 - Driv. lic. - no d/l 1 - Failure to be booked (state citation)
7108 CHARLOTTE PIKE	**3**	3 - Criminal trespass 1 - Public intoxication 1 - Failure to be booked (state citation)
7087 HWY 70 S	**3**	1 - Accident - leaving scene involving personal injury 1 - Driving- revoked license 1 - Driving under the influence
CHARLOTTE PIKE & WHITE BRIDGE PIKE	**3**	2 - Driving- suspended license 1 - Vehicle theft $10000 < $60000
I 40 E & WHITE BRIDGE PIKE	**2**	2 - Vehicle theft $10000 < $60000 1 - Driv. lic. - no d/l

Sourced from MNPD ARMS on 6/17/2020 7:33:36 AM. CAD calls retrieved from ECC's Computer Aided Dispatch system. Includes only calls where an officer response was made. Disposition codes 6 (Backup) and 11 (Signal 9) are excluded. Self-initiated calls are excluded. CFS located at hospitals, police precincts, and detention centers are excluded. Arrest information retrieved from the MNPD RMS warrants / arrests database. 1 arrest = 1 body. Includes adult and juvenile arrests. Arrests served by warrants division are excluded. 'Nearby Business' refers to a business establishment in close proximity of the address listed, and is provided for informational purposes only. There is no guarantee that all calls were dispatched to the business listed, because in some cases, multiple business establishments have the same address (e.g. a discount store that also contains a pharmacy). Due to the unique nature of apartment-based reporting, individual unit numbers and the address of the main office for a complex may sometimes both appear in this report.

East Precinct Hot Addresses
Multiple CFS / Arrests at the Same Location, Past 12 Weeks

METROPOLITAN POLICE DEPARTMENT
of Nashville and Davidson County

CFS Location / Nearby Business	Count	Counts - Top Ten Codes
130 W TRINITY LN ***Love's Truck Stop***	**50**	13 - Want Officer for Investigation / Assistance (10-43) 11 - Disorderly Person (10-44) 6 - Theft (10-50)
500 MAIN ST ***Citgo***	**32**	15 - Disorderly Person (10-44) 6 - Want Officer for Investigation / Assistance (10-43) 3 - Vehicle Accident - Property Damage (10-45)
3410 GALLATIN PIKE ***Kroger***	**26**	8 - Disorderly Person (10-44) 6 - Want Officer for Investigation / Assistance (10-43) 4 - Theft (10-50)
712 MAIN ST ***Mapco Convenience***	**25**	13 - Disorderly Person (10-44) 5 - Want Officer for Investigation / Assistance (10-43) 3 - Theft (10-50)
711 GALLATIN AV ***Kroger***	**24**	10 - Disorderly Person (10-44) 3 - Want Officer for Investigation / Assistance (10-43) 3 - Investigate 911 Hang-Up Call (10-88)
1015 JOYCE LN ***Home Depot***	**17**	7 - Theft (10-50) 4 - Want Officer for Investigation / Assistance (10-43) 1 - Suspicious Person (10-40)
SHELBY PARK	**16**	8 - Disorderly Person (10-44) 5 - Want Officer for Investigation / Assistance (10-43) 1 - Suspicious Person (10-40)
345 DELLWAY VILLA RD ***Dellway Villa Apartments***	**14**	3 - Want Officer for Investigation / Assistance (10-43) 3 - Shots Fired (10-83) 2 - Person with Weapon (10-54)
1500 PORTER RD ***Berkshire Place Apartments***	**13**	4 - Want Officer for Investigation / Assistance (10-43) 2 - Domestic Disturbance (10-41) 1 - Disorderly Person (10-44)
803 DICKERSON PIKE ***Z Mart***	**11**	7 - Disorderly Person (10-44) 2 - Want Officer for Investigation / Assistance (10-43) 1 - Theft (10-50)
3049 DICKERSON PIKE ***Family Dollar***	**10**	4 - Disorderly Person (10-44) 3 - Want Officer for Investigation / Assistance (10-43) 2 - Missing Person (10-75)
3144 DICKERSON PIKE ***Exxon***	**10**	4 - Want Officer for Investigation / Assistance (10-43) 3 - Disorderly Person (10-44) 1 - Intoxicated Person (10-42)
590 JOSEPH AV ***Riverchase Apartments***	**10**	4 - Want Officer for Investigation / Assistance (10-43) 1 - Disorderly Person (10-44) 1 - Suspicious Person (10-40)
701 DICKERSON PIKE ***Gas Station***	**10**	3 - Want Officer for Investigation / Assistance (10-43) 2 - Disorderly Person (10-44) 2 - Investigate 911 Hang-Up Call (10-88)
2600 GALLATIN PIKE ***Speedway Gas Station***	**9**	4 - Disorderly Person (10-44) 2 - Vehicle Accident - Personal Injury (10-46) 1 - Theft (10-50)

Arrest Location	Count	Counts - Top Charges
130 W TRINITY LN	**23**	9 - Theft of merchandise- $1,000 or less 6 - Criminal trespass 5 - Poss. or casual exchange-cont.sub.
1500 PORTER RD	**12**	3 - Assault, domestic bodily injury 2 - Assault, aggravated - deadly weapon - int/kn 2 - Drug paraphernalia- unlawful use
S 7TH ST & SYLVAN ST	**7**	2 - Assault, domestic bodily injury 2 - Poss. or casual exchange-cont.sub. 1 - Financial resp. viol. w/injury or death
936 E TRINITY LN	**6**	1 - Homicide- criminal 1 - Forgery->$1,000 but <$2,500 1 - Theft of merchandise- $1,000 or less
2510 DICKERSON PIKE	**6**	2 - Robbery 1 - Vandalism- $1,000 or less 1 - Driving- suspended license
345 DELLWAY VILLA RD	**5**	4 - Failure to appear- class b or c misd. 2 - Evading arrest- misdemeaner 1 - Poss. or casual exchange-cont.sub.
1118 DICKERSON PIKE	**5**	1 - Failure to file an accident report 1 - Leaving scene of accident- damage over $1500 1 - Driv. lic. - no d/l
711 GALLATIN AVE	**5**	2 - Harassment- cause emotional distress, intimidate, frighten 1 - Theft of merchandise- $1,000 or less
BRILEY PKWY W & ELLINGTON PKWY N	**5**	3 - Poss. or casual exchange-cont.sub. 3 - Driv. lic. - no d/l 2 - Vehicle theft $10000 < $60000
FERN AVE & WHITES CREEK PIKE	**5**	3 - Juvenile, curfew 3 - Theft of property-$2,500 or > but < $10,000 2 - Driv. lic. - no d/l
DOUGLAS AVE & GALLATIN AVE	**4**	2 - Driv. lic. - no d/l 1 - Driving under the influence 1 - Driving- revoked license
1122 N 8TH ST	**4**	2 - Assault, domestic bodily injury 1 - Assault- simple - bodily injury 1 - Contempt - conditional bond release violation
1015 JOYCE LN	**4**	3 - Theft of merchandise- $1,000 or less 1 - Theft of property-$1,000 or less
201 GRIZZARD AVE	**3**	2 - Criminal trespass 1 - Failure to appear- class b or c misd.
2015 JONES CIR	**3**	3 - Poss. or casual exchange-cont.sub.

Sourced from MNPD ARMS on 6/17/2020 7:33:36 AM. CAD calls retrieved from ECC's Computer Aided Dispatch system. Includes only calls where an officer response was made. Disposition codes 6 (Backup) and 11 (Signal 9) are excluded. Self-initiated calls are excluded. CFS located at hospitals, police precincts, and detention centers are excluded. Arrest information retrieved from the MNPD RMS warrants / arrests database. 1 arrest = 1 body. Includes adult and juvenile arrests. Arrests served by warrants division are excluded. 'Nearby Business' refers to a business establishment in close proximity of the address listed, and is provided for informational purposes only. There is no guarantee that all calls were dispatched to the business listed, because in some cases, multiple business establishments have the same address (e.g. a discount store that also contains a pharmacy). Due to the unique nature of apartment-based reporting, individual unit numbers and the address of the main office for a complex may sometimes both appear in this report.

South Precinct Hot Addresses
Multiple CFS / Arrests at the Same Location, Past 12 Weeks

METROPOLITAN POLICE DEPARTMENT
of Nashville and Davidson County

CFS Location / Nearby Business	Count	Counts - Top Ten Codes
4040 NOLENSVILLE PIKE ***Walmart***	**76**	26 - Transport Prisoner / Suspect (10-16) 15 - Disorderly Person (10-44) 14 - Theft (10-50)
4190 NOLENSVILLE PIKE ***Mapco***	**60**	34 - Disorderly Person (10-44) 9 - Want Officer for Investigation / Assistance (10-43) 8 - Theft (10-50)
5824 NOLENSVILLE PIKE ***Walmart***	**43**	11 - Want Officer for Investigation / Assistance (10-43) 9 - Disorderly Person (10-44) 6 - Transport Prisoner / Suspect (10-16)
340 HARDING PL ***Exxon***	**41**	18 - Disorderly Person (10-44) 10 - Theft (10-50) 3 - Vehicle Accident - Property Damage (10-45)
2200 NOLENSVILLE PIKE ***Circle K***	**36**	16 - Theft (10-50) 11 - Disorderly Person (10-44) 2 - Want Officer for Investigation / Assistance (10-43)
13011 OLD HICKORY BLVD ***BP***	**32**	11 - Want Officer for Investigation / Assistance (10-43) 7 - Disorderly Person (10-44) 6 - Vehicle Accident - Property Damage (10-45)
3035 HAMILTON CHURCH RD ***Walmart***	**29**	8 - Want Officer for Investigation / Assistance (10-43) 5 - Disorderly Person (10-44) 4 - Vehicle Accident - Property Damage (10-45)
61 EAST THOMPSON LN ***Kroger***	**27**	9 - Want Officer for Investigation / Assistance (10-43) 5 - Theft (10-50) 3 - Disorderly Person (10-44)
5319 MT VIEW RD ***Kroger***	**24**	7 - Want Officer for Investigation / Assistance (10-43) 5 - Disorderly Person (10-44) 3 - Vehicle Accident - Property Damage (10-45)
270 TAMPA DR	**22**	5 - Shots Fired (10-83) 4 - Disorderly Person (10-44) 3 - Domestic Disturbance (10-41)
1400 EAGLE VIEW BLVD ***Thorntons***	**20**	10 - Disorderly Person (10-44) 4 - Domestic Disturbance (10-41) 4 - Want Officer for Investigation / Assistance (10-43)
1155 BELL RD ***Home Depot***	**20**	5 - Theft (10-50) 4 - Want Officer for Investigation / Assistance (10-43) 3 - Suspicious Person (10-40)
1191 MURFREESBORO PIKE ***Mapco***	**20**	8 - Disorderly Person (10-44) 7 - Theft (10-50) 2 - Suspicious Person (10-40)
2212 NOLENSVILLE PIKE	**17**	7 - Disorderly Person (10-44) 4 - Want Officer for Investigation / Assistance (10-43) 3 - Fight / Assault (10-57)
180 WALLACE RD ***Nob Hill Villa Apartments***	**16**	4 - Suspicious Person (10-40) 3 - Want Officer for Investigation / Assistance (10-43) 3 - Criminal Vice Activity (10-78)

Arrest Location	Count	Counts - Top Charges
4040 NOLENSVILLE PIKE	**54**	42 - Theft of merchandise- $1,000 or less 3 - Burglary 2 - Theft of property-$1,000 or less
391 WALLACE RD	**22**	6 - Driving under the influence 2 - Driving under the influence - 2nd offense 2 - Disorderly conduct
5824 NOLENSVILLE PIKE	**15**	13 - Theft of merchandise- $1,000 or less 1 - Theft of property-$1,000 or less 1 - Failure to be booked (state citation)
3060 SMITH SPRINGS RD	**9**	6 - Poss. or casual exchange-cont.sub. 2 - Drug paraphernalia- unlawful use 1 - Driv. lic. - no d/l
5101 HARDING PL	**6**	3 - Probation violation- felony 1 - Probation violation- misdemeanor 1 - Implied consent - civil
5209 LINBAR DR	**6**	5 - Driv. lic. - no d/l 1 - Driv. lic. - poss. of revoked, susp. or altered
270 TAMPA DR	**6**	3 - Failure to appear- class b or c misd. 2 - Vandalism- $1,000 or less 2 - Drug paraphernalia- unlawful use
HAMILTON CHURCH RD & MURFREESBORO PIKE	**6**	3 - Driv. lic. - no d/l 1 - Driving- suspended license 1 - Drug paraphernalia- unlawful use
HARDING PL & NOLENSVILLE PIKE	**6**	3 - Driv. lic. - no d/l 2 - Driving- suspended license, 2nd offense 1 - Drug paraphernalia- unlawful use
MURFREESBORO PIKE & THOMPSON PL	**6**	2 - Driving- revoked license 1 - Driving under the influence 1 - Assault, domestic, bodily injury 2nd offense
HARDING PL & LINBAR DR	**5**	4 - Driv. lic. - no d/l 1 - Alter title, registration, plate or permit 1 - Driving under the influence
I 24 W & HARDING PL	**5**	2 - Driving under the influence 2 - Poss. or casual exchange-cont.sub. 1 - Implied consent - civil
217 LARGO DR	**5**	3 - Poss. or casual exchange-cont.sub. 2 - Assault, aggravated - deadly weapon - int/kn 1 - Failure to be booked (criminal summons)
25 LINCOLN ST	**5**	4 - Criminal trespass 1 - Juvenile, runaway
1155 BELL RD	**5**	5 - Poss. or casual exchange-cont.sub. 2 - Probation violation- misdemeanor 2 - Driving under the influence

Sourced from MNPD ARMS on 6/17/2020 7:33:36 AM. CAD calls retrieved from ECC's Computer Aided Dispatch system. Includes only calls where an officer response was made. Disposition codes 6 (Backup) and 11 (Signal 9) are excluded. Self-initiated calls are excluded. CFS located at hospitals, police precincts, and detention centers are excluded. Arrest information retrieved from the MNPD RMS warrants / arrests database. 1 arrest = 1 body. Includes adult and juvenile arrests. Arrests served by warrants division are excluded. 'Nearby Business' refers to a business establishment in close proximity of the address listed, and is provided for informational purposes only. There is no guarantee that all calls were dispatched to the business listed, because in some cases, multiple business establishments have the same address (e.g. a discount store that also contains a pharmacy). Due to the unique nature of apartment-based reporting, individual unit numbers and the address of the main office for a complex may sometimes both appear in this report.

Central Precinct Hot Addresses
Multiple CFS / Arrests at the Same Location, Past 12 Weeks

METROPOLITAN POLICE DEPARTMENT
of Nashville and Davidson County

CFS Location / Nearby Business	Count	Counts - Top Ten Codes
639 LAFAYETTE ST ***Nashville Rescue Mission***	**141**	65 - Want Officer for Investigation / Assistance (10-43) 48 - Disorderly Person (10-44) 7 - Suicidal Person (10-63)
709 5TH AV S ***Greyhound***	**115**	55 - Want Officer for Investigation / Assistance (10-43) 29 - Disorderly Person (10-44) 6 - Fight / Assault (10-57)
9 HERMITAGE AV ***Gas Station***	**37**	16 - Disorderly Person (10-44) 10 - Theft (10-50) 5 - Want Officer for Investigation / Assistance (10-43)
227 SHELBY AV ***Exxon***	**37**	16 - Disorderly Person (10-44) 7 - Want Officer for Investigation / Assistance (10-43) 4 - Theft (10-50)
111 N 1ST ST ***Travel Centers of America***	**30**	12 - Disorderly Person (10-44) 11 - Want Officer for Investigation / Assistance (10-43) 3 - Domestic Disturbance (10-41)
705 DREXEL ST ***Room In the Inn***	**21**	11 - Want Officer for Investigation / Assistance (10-43) 5 - Disorderly Person (10-44) 2 - Fight / Assault (10-57)
1101 BROADWAY ***Exxon***	**20**	6 - Disorderly Person (10-44) 5 - Want Officer for Investigation / Assistance (10-43) 2 - Domestic Disturbance (10-41)
1201 BROADWAY ***McDonalds***	**15**	9 - Disorderly Person (10-44) 3 - Want Officer for Investigation / Assistance (10-43) 1 - Domestic Disturbance (10-41)
920 BROADWAY ***Holiday Inn Express***	**14**	9 - Disorderly Person (10-44) 3 - Want Officer for Investigation / Assistance (10-43) 2 - Suspicious Person (10-40)
506 2ND AV N ***Sherriff's Office***	**12**	6 - Disorderly Person (10-44) 3 - Want Officer for Investigation / Assistance (10-43) 1 - Fight / Assault (10-57)
100 1ST AV S	**10**	5 - Want Officer for Investigation / Assistance (10-43) 4 - Disorderly Person (10-44) 1 - Suicidal Person (10-63)
315 4TH AV N ***Doubletree***	**9**	6 - Disorderly Person (10-44) 1 - Want Officer for Investigation / Assistance (10-43) 1 - Theft (10-50)
900 ROSA L PARKS BLVD ***Nashville Farmers Market***	**8**	3 - Want Officer for Investigation / Assistance (10-43) 2 - Suspicious Person (10-40) 1 - Vehicle Accident - Property Damage (10-45)
250 5TH AV S ***Omni***	**7**	3 - Disorderly Person (10-44) 2 - Want Officer for Investigation / Assistance (10-43) 1 - Suspicious Person (10-40)
1214 CHURCH ST	**6**	2 - Disorderly Person (10-44) 2 - Vehicle Accident - Property Damage (10-45) 2 - Fight / Assault (10-57)

Arrest Location	Count	Counts - Top Charges
639 LAFAYETTE ST	**25**	5 - Criminal trespass 4 - Drug paraphernalia- unlawful use 4 - Failure to appear- class b or c misd.
709 5TH AVE S	**17**	6 - Public intoxication 3 - Criminal trespass 2 - Disorderly conduct
3RD AVE N & BROADWAY	**16**	9 - Disorderly conduct 2 - Public intoxication 2 - Failure to be booked (state citation)
2ND AVE N & JEFFERSON ST	**10**	5 - Assault, aggravated - deadly weapon - int/kn 3 - Resisting stop, frisk, halt, arrest, or search 2 - Vandalism- $1,000 or less
200 JAMES ROBERTSON PKY	**7**	2 - Assault, domestic offensive/provocative conduct 2 - Assault, domestic fear of bodily injury 1 - Beer - sold to minor under 21 or fail to id
400 CHARLOTTE AVE	**7**	3 - Criminal trespass 2 - Disorderly conduct 2 - Public intoxication
617 MIDDLETON ST	**6**	4 - Drug paraphernalia- unlawful use 2 - Poss. or casual exchange-cont.sub. 1 - Sale - cont.sub.- cocaine < .5 gr.
512 1ST AVE N	**6**	2 - Failure to be booked (state citation) 1 - Assault, domestic bodily injury 1 - Assault, aggravated - deadly weapon - int/kn
1 TITANS WAY	**6**	6 - Criminal trespass
1101 BROADWAY	**5**	1 - Driv. lic. - poss. of revoked, susp. or altered 1 - Failure to appear- class b or c misd. 1 - Poss.w/int-cont.sub.- cocaine .5 gr. or more
2ND AVE N & UNION ST	**5**	5 - Disorderly conduct 1 - Public intoxication
601 KOREAN VETERANS BLVD	**5**	2 - Disorderly conduct 2 - Assault of officer - bodily injury 1 - Vandalism- $1,000 or less
415 CHURCH ST	**5**	3 - Theft of merchandise- $1,000 or less 2 - Criminal trespass 1 - Burglary
448 2ND AVE N	**5**	2 - Assault, domestic fear of bodily injury 2 - Assault, domestic offensive/provocative conduct 1 - Harassment repetitive calls
8TH AVE S & DREXEL ST	**5**	2 - Community superv. viol. by non-criminal off 2 - Public intoxication 1 - Poss. or casual exchange-cont.sub.

Sourced from MNPD ARMS on 6/17/2020 7:33:36 AM. CAD calls retrieved from ECC's Computer Aided Dispatch system. Includes only calls where an officer response was made. Disposition codes 6 (Backup) and 11 (Signal 9) are excluded. Self-initiated calls are excluded. CFS located at hospitals, police precincts, and detention centers are excluded. Arrest information retrieved from the MNPD RMS warrants / arrests database. 1 arrest = 1 body. Includes adult and juvenile arrests. Arrests served by warrants division are excluded. 'Nearby Business' refers to a business establishment in close proximity of the address listed, and is provided for informational purposes only. There is no guarantee that all calls were dispatched to the business listed, because in some cases, multiple business establishments have the same address (e.g. a discount store that also contains a pharmacy). Due to the unique nature of apartment-based reporting, individual unit numbers and the address of the main office for a complex may sometimes both appear in this report.

Hermitage Precinct Hot Addresses
Multiple CFS / Arrests at the Same Location, Past 12 Weeks

METROPOLITAN POLICE DEPARTMENT
of Nashville and Davidson County

CFS Location / Nearby Business	Count	Counts - Top Ten Codes
1090 MURFREESBORO PIKE ***Mapco Express***	**62**	24 - Disorderly Person (10-44) 9 - Want Officer for Investigation / Assistance (10-43) 9 - Theft (10-50)
2284 MURFREESBORO PIKE ***Kroger***	**30**	14 - Disorderly Person (10-44) 6 - Want Officer for Investigation / Assistance (10-43) 2 - Suicidal Person (10-63)
4424 LEBANON PIKE ***Walmart Supercenter***	**27**	7 - Want Officer for Investigation / Assistance (10-43) 5 - Vehicle Accident - Property Damage (10-45) 4 - Transport Prisoner / Suspect (10-16)
10 FAIRFIELD AV ***Shell***	**21**	12 - Disorderly Person (10-44) 3 - Want Officer for Investigation / Assistance (10-43) 2 - Investigate 911 Hang-Up Call (10-88)
601 FESSLERS LN ***Dunkin' Donuts***	**20**	8 - Disorderly Person (10-44) 5 - Want Officer for Investigation / Assistance (10-43) 3 - Theft (10-50)
82 LAFAYETTE ST ***Dollar General***	**18**	7 - Theft (10-50) 4 - Disorderly Person (10-44) 2 - Domestic Disturbance (10-41)
990 MURFREESBORO PIKE ***Taco Bell***	**16**	5 - Want Officer for Investigation / Assistance (10-43) 4 - Disorderly Person (10-44) 2 - Fire (10-61)
5800 OLD HICKORY BLVD ***Gas Station***	**16**	7 - Want Officer for Investigation / Assistance (10-43) 7 - Disorderly Person (10-44) 1 - Domestic Disturbance (10-41)
3910 CENTRAL PIKE ***Suburban Extended Stay Hotel***	**16**	4 - Disorderly Person (10-44) 3 - Want Officer for Investigation / Assistance (10-43) 3 - Suspicious Person (10-40)
433 OPRY MILLS DR ***Opry Mills***	**15**	5 - Theft (10-50) 4 - Want Officer for Investigation / Assistance (10-43) 2 - Disorderly Person (10-44)
822 MURFREESBORO PIKE ***Shell***	**15**	4 - Domestic Disturbance (10-41) 3 - Disorderly Person (10-44) 3 - Want Officer for Investigation / Assistance (10-43)
5010 OLD HICKORY BLVD ***Home Depot***	**14**	3 - Theft (10-50) 3 - Disorderly Person (10-44) 2 - Want Officer for Investigation / Assistance (10-43)
143 MCGAVOCK PIKE ***Kroger***	**14**	5 - Want Officer for Investigation / Assistance (10-43) 5 - Disorderly Person (10-44) 3 - Theft (10-50)
3150 MCGAVOCK PIKE ***McGavock High School***	**14**	5 - Disorderly Person (10-44) 5 - Want Officer for Investigation / Assistance (10-43) 2 - Person Indecently Exposed (10-59)
3780 BELL RD ***Percy Priest Dam***	**13**	3 - Safety Hazard (10-87) 3 - Want Officer for Investigation / Assistance (10-43) 2 - Vehicle Accident - Property Damage (10-45)

Arrest Location	Count	Counts - Top Charges
4424 LEBANON PIKE	**18**	9 - Theft of merchandise- $1,000 or less 4 - Burglary 3 - Theft of property-$1,000 or less
DELL PKWY & MURFREESBORO PIKE	**11**	8 - Driv. lic. - no d/l 2 - Poss. or casual exchange-cont.sub. 1 - Drug paraphernalia- unlawful use
MILLWOOD DR & MURFREESBORO PIKE	**8**	4 - Driv. lic. - no d/l 2 - Driving under the influence 1 - Arson
5655 FRIST BLVD	**8**	3 - Criminal trespass 2 - Driving under the influence 2 - Public intoxication
2425 ATRIUM WAY	**7**	2 - Failure to be booked (state citation) 2 - Assault, aggravated - deadly weapon - int/kn 2 - Assault, reckless endangerment- weapon
6001 OLD HICKORY BLVD	**6**	3 - Drug paraphernalia- unlawful use 2 - Poss. or casual exchange-cont.sub. 1 - Assault, agg serious bodily injury- int/kn
305 MILLWOOD DR	**6**	2 - Assault- simple - bodily injury 2 - Poss. or casual exchange-cont.sub. 1 - Implied consent - civil
CLAIBORNE ST & LAFAYETTE ST	**6**	2 - Poss. or casual exchange-cont.sub. 1 - Drug paraphernalia- unlawful use 1 - Failure to appear
DONELSON PIKE & MURFREESBORO PIKE	**6**	2 - Driving- suspended license 2 - Driving under the influence 1 - Driv. lic. - no d/l
I 40 W & STEWARTS FERRY PIKE	**5**	4 - Driv. lic. - no d/l 1 - Evading arrest- motor vehicle- risk of injury 1 - Driving- suspended license
BRILEY PKWY N & MCGAVOCK PIKE	**5**	3 - Driving- suspended license 1 - Driving- revoked license 1 - Driving- suspended license, 2nd offense
2435 ATRIUM WAY	**5**	2 - Poss.w/int-cont.sub.- sch. i 1 - Probation violation- misdemeanor 1 - Public intoxication
860 MURFREESBORO PIKE	**5**	4 - Assault, aggravated - deadly weapon - int/kn 1 - Assault, domestic bodily injury 1 - Assault, domestic offensive/provocative conduct
5636 OLD HICKORY BLVD	**4**	1 - Assault, domestic bodily injury 1 - Assault, aggravated - strangulation - int/kn 1 - Contraband in penal inst.-intoxicant/contr.
610 MURFREESBORO PIKE	**4**	1 - Failure to appear 1 - Assault, domestic bodily injury 1 - Assault, domestic offensive/provocative conduct

Sourced from MNPD ARMS on 6/17/2020 7:33:36 AM. CAD calls retrieved from ECC's Computer Aided Dispatch system. Includes only calls where an officer response was made. Disposition codes 6 (Backup) and 11 (Signal 9) are excluded. Self-initiated calls are excluded. CFS located at hospitals, police precincts, and detention centers are excluded. Arrest information retrieved from the MNPD RMS warrants / arrests database. 1 arrest = 1 body. Includes adult and juvenile arrests. Arrests served by warrants division are excluded. 'Nearby Business' refers to a business establishment in close proximity of the address listed, and is provided for informational purposes only. There is no guarantee that all calls were dispatched to the business listed, because in some cases, multiple business establishments have the same address (e.g. a discount store that also contains a pharmacy). Due to the unique nature of apartment-based reporting, individual unit numbers and the address of the main office for a complex may sometimes both appear in this report.

North Precinct Hot Addresses
Multiple CFS / Arrests at the Same Location, Past 12 Weeks

METROPOLITAN POLICE DEPARTMENT
of Nashville and Davidson County

CFS Location / Nearby Business	Count	Counts - Top Ten Codes
801 JEFFERSON ST ***Mapco***	**87**	60 - Disorderly Person (10-44) 10 - Want Officer for Investigation / Assistance (10-43) 5 - Fight / Assault (10-57)
1716 ROSA L PARKS BLVD ***Nashville Rescue Mission***	**60**	25 - Want Officer for Investigation / Assistance (10-43) 12 - Disorderly Person (10-44) 9 - Theft (10-50)
1601 BUCHANAN ST ***Bud's Corner Market***	**53**	40 - Disorderly Person (10-44) 6 - Want Officer for Investigation / Assistance (10-43) 2 - Holdup / Robbery (10-53)
800 MONROE ST ***Kroger***	**51**	12 - Want Officer for Investigation / Assistance (10-43) 12 - Disorderly Person (10-44) 7 - Transport Prisoner / Suspect (10-16)
2012 S HAMILTON RD ***Bordeaux Shopping Center***	**47**	35 - Disorderly Person (10-44) 3 - Want Officer for Investigation / Assistance (10-43) 3 - Fight / Assault (10-57)
2112 CHARLOTTE AV ***Gas Station***	**36**	13 - Disorderly Person (10-44) 8 - Want Officer for Investigation / Assistance (10-43) 8 - Theft (10-50)
2200 BRICK CHURCH PIKE ***Exxon***	**35**	12 - Disorderly Person (10-44) 11 - Theft (10-50) 3 - Vehicle Accident - Property Damage (10-45)
2022 ROSA L PARKS BLVD ***Exxon***	**25**	7 - Want Officer for Investigation / Assistance (10-43) 6 - Disorderly Person (10-44) 5 - Theft (10-50)
2801 JOHN A MERRITT BLVD ***BP***	**23**	8 - Disorderly Person (10-44) 6 - Want Officer for Investigation / Assistance (10-43) 3 - Burglary - Non-Residence (10-71)
1015 JEFFERSON ST ***Family Dollar Store***	**23**	12 - Disorderly Person (10-44) 6 - Theft (10-50) 2 - Want Officer for Investigation / Assistance (10-43)
1037 28TH AV N ***Hadley Recreation Center***	**20**	12 - Want Officer for Investigation / Assistance (10-43) 2 - Disorderly Person (10-44) 2 - Shots Fired (10-83)
2715 WHITES CREEK PIKE ***Haynes Garden Apartments***	**20**	6 - Want Officer for Investigation / Assistance (10-43) 6 - Disorderly Person (10-44) 2 - Vehicle Accident - Property Damage (10-45)
3930 CLARKSVILLE PIKE ***Kroger***	**17**	7 - Theft (10-50) 4 - Disorderly Person (10-44) 3 - Want Officer for Investigation / Assistance (10-43)
2624 JORDAN RIDGE DR	**15**	10 - Want Officer for Investigation / Assistance (10-43) 1 - Disorderly Person (10-44) 1 - Burglary - Residence (10-70)
1755 DR D B TODD JR BLVD ***Dollar General***	**14**	6 - Disorderly Person (10-44) 6 - Theft (10-50) 1 - Domestic Disturbance (10-41)

Arrest Location	Count	Counts - Top Charges
1818 ALBION ST	**27**	11 - Assault, aggravated - deadly weapon - int/kn 8 - Order of protection-restraining order violation 6 - Assault, reckless endangerment- weapon
2715 WHITES CREEK PIKE	**21**	6 - Criminal trespass 5 - Juvenile, curfew 4 - Assault, domestic bodily injury
16TH AVE N & BUCHANAN ST	**10**	3 - Poss. or casual exchange-cont.sub. 2 - Probation violation- misdemeanor 2 - Vandalism- $1,000 or less
1601 BUCHANAN ST	**9**	2 - Public intoxication 2 - Poss. or casual exchange-cont.sub. 1 - Prostitution - patronizing
1613 BUCHANAN ST	**9**	5 - Burglary 3 - Criminal trespass 2 - Drug paraphernalia- unlawful use
800 MONROE ST	**9**	4 - Criminal trespass 3 - Theft of merchandise- $1,000 or less 1 - Theft of property-$1,000 or less
BUCHANAN ST & DR D B TODD JR BLVD	**8**	3 - Probation violation- misdemeanor 3 - Poss. or casual exchange-cont.sub. 2 - Probation violation- felony
28TH AVE N & ALBION ST	**7**	5 - Poss. or casual exchange-cont.sub. 3 - Assault, domestic bodily injury 2 - Theft of vehicle-2,500 or > but<$10,000
26TH AVE N & CLARKSVILLE PIKE	**7**	2 - Poss. or casual exchange-cont.sub. 1 - Poss.w/int-cont.sub.- marijuana 14.175-4,535 gr. 1 - Robbery- agg.- weapon or object
2400 BUENA VISTA PIKE	**6**	2 - Vandalism- $1,000 or less 1 - Probation violation- felony 1 - Resisting stop, frisk, halt, arrest, or search
1400 BRICK CHURCH PIKE	**6**	2 - Assault, domestic bodily injury 2 - Drug paraphernalia- unlawful use 2 - Resisting stop, frisk, halt, arrest, or search
2012 S HAMILTON RD	**6**	3 - Criminal trespass 1 - Driv. lic. - no d/l 1 - Drug paraphernalia- unlawful use
801 JEFFERSON ST	**6**	4 - Criminal trespass 2 - Public intoxication 1 - Theft of merchandise- $1,000 or less
512 31ST AVE N	**6**	2 - Assault, domestic bodily injury 1 - Assault, aggravated - deadly weapon - int/kn 1 - Assault of officer - bodily injury
GARFIELD ST & ROSA L PARKS BLVD	**6**	4 - Poss. or casual exchange-cont.sub. 2 - Drug paraphernalia- unlawful use 2 - Driving- suspended license

Sourced from MNPD ARMS on 6/17/2020 7:33:36 AM. CAD calls retrieved from ECC's Computer Aided Dispatch system. Includes only calls where an officer response was made. Disposition codes 6 (Backup) and 11 (Signal 9) are excluded. Self-initiated calls are excluded. CFS located at hospitals, police precincts, and detention centers are excluded. Arrest information retrieved from the MNPD RMS warrants / arrests database. 1 arrest = 1 body. Includes adult and juvenile arrests. Arrests served by warrants division are excluded. 'Nearby Business' refers to a business establishment in close proximity of the address listed, and is provided for informational purposes only. There is no guarantee that all calls were dispatched to the business listed, because in some cases, multiple business establishments have the same address (e.g. a discount store that also contains a pharmacy). Due to the unique nature of apartment-based reporting, individual unit numbers and the address of the main office for a complex may sometimes both appear in this report.

Madison Precinct Hot Addresses
Multiple CFS / Arrests at the Same Location, Past 12 Weeks

METROPOLITAN POLICE DEPARTMENT
of Nashville and Davidson County

CFS Location / Nearby Business	Count	Counts - Top Ten Codes
3458 DICKERSON PIKE ***Walmart Supercenter***	**65**	18 - Transport Prisoner / Suspect (10-16) 13 - Want Officer for Investigation / Assistance (10-43) 11 - Theft (10-50)
200 GALLATIN PIKE S ***Kroger***	**37**	11 - Disorderly Person (10-44) 6 - Want Officer for Investigation / Assistance (10-43) 6 - Fight / Assault (10-57)
2232 GALLATIN PIKE N ***Walmart***	**36**	9 - Disorderly Person (10-44) 9 - Want Officer for Investigation / Assistance (10-43) 4 - Theft (10-50)
101 GALLATIN PIKE N ***Gas Station***	**30**	11 - Disorderly Person (10-44) 8 - Want Officer for Investigation / Assistance (10-43) 2 - Vehicle Accident - Property Damage (10-45)
333 RIO VISTA DR ***Charter Village Apartments***	**28**	8 - Shots Fired (10-83) 6 - Disorderly Person (10-44) 4 - Want Officer for Investigation / Assistance (10-43)
317 MYATT DR ***Thorntons***	**27**	8 - Want Officer for Investigation / Assistance (10-43) 7 - Disorderly Person (10-44) 4 - Fight / Assault (10-57)
109 GALLATIN PIKE N ***Walmart Neighborhood Market***	**25**	9 - Want Officer for Investigation / Assistance (10-43) 6 - Disorderly Person (10-44) 3 - Domestic Disturbance (10-41)
3460 DICKERSON PIKE ***Lowe's***	**22**	6 - Disorderly Person (10-44) 6 - Theft (10-50) 3 - Want Officer for Investigation / Assistance (10-43)
819 GALLATIN PIKE S ***Exxon***	**22**	8 - Want Officer for Investigation / Assistance (10-43) 3 - Disorderly Person (10-44) 2 - Fight / Assault (10-57)
1584 GALLATIN PIKE N ***Home Depot***	**21**	9 - Theft (10-50) 5 - Want Officer for Investigation / Assistance (10-43) 2 - Disorderly Person (10-44)
335 FOREST PARK RD ***Dads Wrecking Services***	**17**	5 - Want Officer for Investigation / Assistance (10-43) 4 - Investigate 911 Hang-Up Call (10-88) 2 - Suspicious Person (10-40)
665 MYATT DR ***Crestwood Suites***	**17**	6 - Want Officer for Investigation / Assistance (10-43) 3 - Suspicious Person (10-40) 3 - Theft (10-50)
627 GALLATIN PIKE S ***Walgreens***	**16**	9 - Want Officer for Investigation / Assistance (10-43) 3 - Disorderly Person (10-44) 2 - Theft (10-50)
860 OLD HICKORY BLVD W ***Cedar Hill Park Maintenance***	**15**	5 - Want Officer for Investigation / Assistance (10-43) 3 - Disorderly Person (10-44) 2 - Theft (10-50)
500 HOSPITAL DR ***Skyline Madison Campus***	**14**	5 - Want Officer for Investigation / Assistance (10-43) 4 - Disorderly Person (10-44) 4 - Suicidal Person (10-63)

Arrest Location	Count	Counts - Top Charges
3458 DICKERSON PIKE	**39**	36 - Theft of merchandise- $1,000 or less 3 - Failure to appear- class b or c misd. 2 - Theft of property-$1,000 or less
3441 DICKERSON PIKE	**29**	6 - Driving under the influence 5 - Criminal trespass 3 - Assault, domestic bodily injury
333 RIO VISTA DR	**12**	3 - Drug paraphernalia- unlawful use 3 - Criminal contempt-violation of order of protection 3 - Theft of property-$1,000 or less
665 MYATT DR	**11**	3 - Burglary 3 - Theft of vehicle-2,500 or > but<$10,000 2 - Failure to appear - felony or class a misd.
200 S GALLATIN PIKE	**10**	5 - Public intoxication 3 - Theft of merchandise- $1,000 or less 3 - Criminal trespass
2043 NEELYS BEND RD	**5**	5 - Criminal trespass 2 - Vandalism- $1,000 or less
3460 DICKERSON PIKE	**5**	3 - Theft of merchandise- $1,000 or less 2 - Drug paraphernalia- unlawful use 1 - Poss.w/int-cont.sub.-meth.5 gr or more
317 MYATT DR	**5**	2 - Poss. or casual exchange-cont.sub. 2 - Driving under the influence 1 - Drug paraphernalia- unlawful use
600 ROTHWOOD AVE	**5**	1 - Criminal trespass 1 - Disorderly conduct 1 - Assault
400 MYATT DR	**5**	1 - Probation violation- felony 1 - Probation violation- misdemeanor 1 - Driving under the influence - 3rd offense
300 E WEBSTER ST	**4**	1 - Poss. or casual exchange-cont.sub. 1 - Duty upon striking an unattended vehicle 1 - Joyriding - unauthorized use of vehicle
2232 N GALLATIN PIKE	**4**	2 - Theft of merchandise- $1,000 or less 2 - Poss. or casual exchange of meth 2 - Failure to appear- class b or c misd.
1806 N GALLATIN PIKE	**4**	1 - Sex offender registration violation - 3rd offense or more 1 - Vandalism- $1,000 or less
200 N GALLATIN PIKE	**4**	2 - Public intoxication 2 - Criminal trespass 1 - Disorderly conduct
118 EMMITT AVE	**4**	1 - Sex offender residential/victim viol - 2nd offense 1 - Public intoxication 1 - Burglary- aggravated

Sourced from MNPD ARMS on 6/17/2020 7:33:36 AM. CAD calls retrieved from ECC's Computer Aided Dispatch system. Includes only calls where an officer response was made. Disposition codes 6 (Backup) and 11 (Signal 9) are excluded. Self-initiated calls are excluded. CFS located at hospitals, police precincts, and detention centers are excluded. Arrest information retrieved from the MNPD RMS warrants / arrests database. 1 arrest = 1 body. Includes adult and juvenile arrests. Arrests served by warrants division are excluded. 'Nearby Business' refers to a business establishment in close proximity of the address listed, and is provided for informational purposes only. There is no guarantee that all calls were dispatched to the business listed, because in some cases, multiple business establishments have the same address (e.g. a discount store that also contains a pharmacy). Due to the unique nature of apartment-based reporting, individual unit numbers and the address of the main office for a complex may sometimes both appear in this report.

Midtown Hills Precinct Hot Addresses
Multiple CFS / Arrests at the Same Location, Past 12 Weeks

METROPOLITAN POLICE DEPARTMENT
of Nashville and Davidson County

CFS Location / Nearby Business	Count	Counts - Top Ten Codes
1702 WEST END AV ***Shell Gas Station***	**39**	19 - Disorderly Person (10-44) 14 - Theft (10-50) 2 - Person with Weapon (10-54)
2500 WEST END AV ***Centennial Park***	**32**	9 - Want Officer for Investigation / Assistance (10-43) 7 - Disorderly Person (10-44) 7 - Person Indecently Exposed (10-59)
301 28TH AV N ***Parthenon Towers***	**29**	12 - Disorderly Person (10-44) 6 - Want Officer for Investigation / Assistance (10-43) 3 - Suspicious Person (10-40)
2001 8TH AV S ***Exxon***	**25**	11 - Theft (10-50) 10 - Disorderly Person (10-44) 1 - Want Officer for Investigation / Assistance (10-43)
2535 POWELL AV ***Home Depot***	**23**	13 - Theft (10-50) 4 - Disorderly Person (10-44) 2 - Want Officer for Investigation / Assistance (10-43)
3400 WEST END AV ***Exxon***	**20**	9 - Disorderly Person (10-44) 6 - Theft (10-50) 2 - Vehicle Accident - Property Damage (10-45)
1401 CHARLOTTE AV ***Exxon***	**20**	4 - Disorderly Person (10-44) 4 - Theft (10-50) 3 - Want Officer for Investigation / Assistance (10-43)
5771 NOLENSVILLE PIKE ***Kroger***	**17**	12 - Disorderly Person (10-44) 1 - Suspicious Person (10-40) 1 - Want Officer for Investigation / Assistance (10-43)
1501 DEMONBREUN ST ***Comfort Inn***	**16**	8 - Disorderly Person (10-44) 2 - Want Officer for Investigation / Assistance (10-43) 2 - Corpse / D. O. A. (10-64)
4201 NOLENSVILLE PIKE ***Walgreens***	**15**	9 - Disorderly Person (10-44) 3 - Want Officer for Investigation / Assistance (10-43) 1 - Domestic Disturbance (10-41)
780 OLD HICKORY BLVD ***Target***	**14**	4 - Want Officer for Investigation / Assistance (10-43) 3 - Theft (10-50) 1 - Person with Weapon (10-54)
2017 8TH AV S ***Gas Station***	**14**	8 - Theft (10-50) 5 - Disorderly Person (10-44) 1 - Want Officer for Investigation / Assistance (10-43)
2700 WEST END AV ***McDonald's***	**12**	9 - Disorderly Person (10-44) 2 - Fight / Assault (10-57) 1 - Want Officer for Investigation / Assistance (10-43)
1909 8TH AV S ***Gas Station***	**12**	6 - Disorderly Person (10-44) 1 - Suspicious Person (10-40) 1 - Want Officer for Investigation / Assistance (10-43)
2421 POWELL AV ***Walmart***	**11**	3 - Want Officer for Investigation / Assistance (10-43) 3 - Disorderly Person (10-44) 2 - Transport Prisoner / Suspect (10-16)

Arrest Location	Count	Counts - Top Charges
1211 MEDICAL CENTER DR	**20**	5 - Assault, domestic bodily injury 5 - Assault, aggravated - deadly weapon - int/kn 5 - Assault, vehicular - 1st offense
2300 PATTERSON ST	**10**	5 - Criminal trespass 3 - Resisting stop, frisk, halt, arrest, or search 2 - Disorderly conduct
2000 CHURCH ST	**9**	3 - Criminal trespass 2 - Assault of officer - fear of bodily injury 2 - Assault of officer - offensive contact
114 POWELL PL	**8**	8 - Criminal trespass
1702 WEST END AVE	**7**	3 - Theft of merchandise- $1,000 or less 2 - Criminal trespass 2 - Disorderly conduct
5621 FRANKLIN PIKE	**5**	2 - Theft of vehicle-2,500 or > but<$10,000 2 - Failure to be booked (state citation) 1 - Evading arrest- motor vehicle- risk of injury
550 HARDING PL	**4**	3 - Assault of officer - bodily injury 2 - Driv. lic. - no d/l 1 - Child endangerment
1401 CHARLOTTE AVE	**4**	2 - Disorderly conduct 1 - Driv. lic. - no d/l 1 - Burglary
2421 POWELL AVE	**4**	3 - Theft of merchandise- $1,000 or less 1 - Assault, aggravated - deadly weapon - int/kn
2804 WEST END AVE	**3**	2 - Criminal trespass 2 - Public intoxication 2 - Probation violation- felony
2901 NOLENSVILLE PIKE	**3**	1 - Driving- suspended license 1 - Driv. lic. - no d/l 1 - Robbery
4199 NOLENSVILLE PIKE	**3**	1 - Theft of merchandise- $1,000 or less 1 - Probation violation- misdemeanor 1 - Assault, domestic, bodily injury 3rd or more
2001 8TH AVE S	**3**	1 - Theft of merchandise- $1,000 or less 1 - Poss. or casual exchange-cont.sub. 1 - Evidence- tampering
1441 12TH AVE S	**3**	2 - Burglary 1 - Poss. or casual exchange-cont.sub. 1 - Theft of property- $10,000 or > but < $60,000
NOLENSVILLE PIKE & PARAGON MILLS RD	**3**	2 - Driv. lic. - no d/l 1 - Driving- suspended license

Sourced from MNPD ARMS on 6/17/2020 7:33:36 AM. CAD calls retrieved from ECC's Computer Aided Dispatch system. Includes only calls where an officer response was made. Disposition codes 6 (Backup) and 11 (Signal 9) are excluded. Self-initiated calls are excluded. CFS located at hospitals, police precincts, and detention centers are excluded. Arrest information retrieved from the MNPD RMS warrants / arrests database. 1 arrest = 1 body. Includes adult and juvenile arrests. Arrests served by warrants division are excluded. 'Nearby Business' refers to a business establishment in close proximity of the address listed, and is provided for informational purposes only. There is no guarantee that all calls were dispatched to the business listed, because in some cases, multiple business establishments have the same address (e.g. a discount store that also contains a pharmacy). Due to the unique nature of apartment-based reporting, individual unit numbers and the address of the main office for a complex may sometimes both appear in this report.

Other Reports

CompStat Weekly Analysis is provided by the Metropolitan Nashville Police Department Crime Analysis Section. This report is intended to be a management and planning tool and does not reflect the official UCR counts for the department.

"I don't pity any man who does hard work worth doing. I admire him. I pity the creature who does not work, at whichever end of the social scale he may regard himself as being."
- Theodore Roosevelt

Begin Date: 06/07/2020
End Date: 06/13/2020
Week: 24

APR Data

Precinct Assignment	YTD	Last Week
West	0	0
East	111	0
South	190	0
Central	0	0
Hermitage	153	0
North	1	0
Madison	0	0
Midtown Hills	88	0
County	**543**	**0**

APR Initiated by	YTD	Last Week
Referred by Field Supervisor	3	0
Dispatched	257	0
Walk In	238	0
Self Initiated	45	0

Criteria	YTD	Last Week
Pending Less Than 30 Minutes	84	0
Met APR Criteria	423	0
Pending Over 30 Minutes	36	0

Result	YTD	Last Week
Requested Officer Respond	6	0
Complainant Waiting	273	0
Complainant Gone	7	0
Reviewed Text of Call With Complainant	241	0
No Answer at Call Back	16	0

Action Taken	YTD	Last Week
Sent Back to Pending	16	0
No Police Action Required	13	0
Incident Report Completed	514	0

Percent of CFS by Precinct Assignment (YTD)

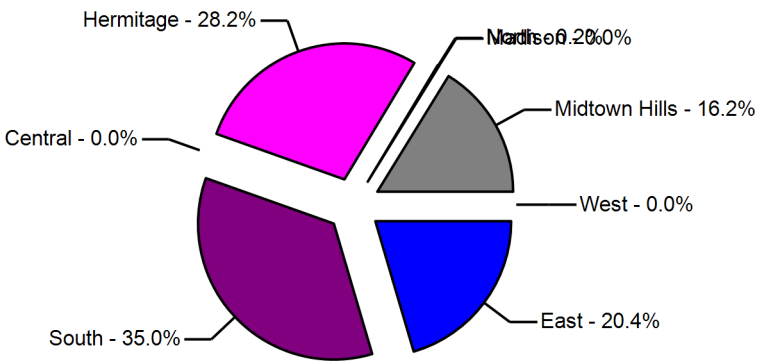

Action Taken (YTD)

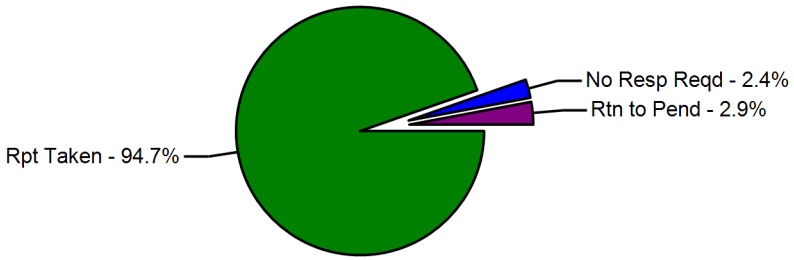

Sourced from data entered at each precinct.

Case Preparation Section - Case File Inventory

METROPOLITAN POLICE DEPARTMENT
of Nashville and Davidson County

Status	Prior Week	Compstat Week	Change	Same Week Last Year	Compstat Week	Change
Case Backlog			**NaN**	113		**-100.0 %**
Average Number of Days to Complete			**0**	10		**-10**

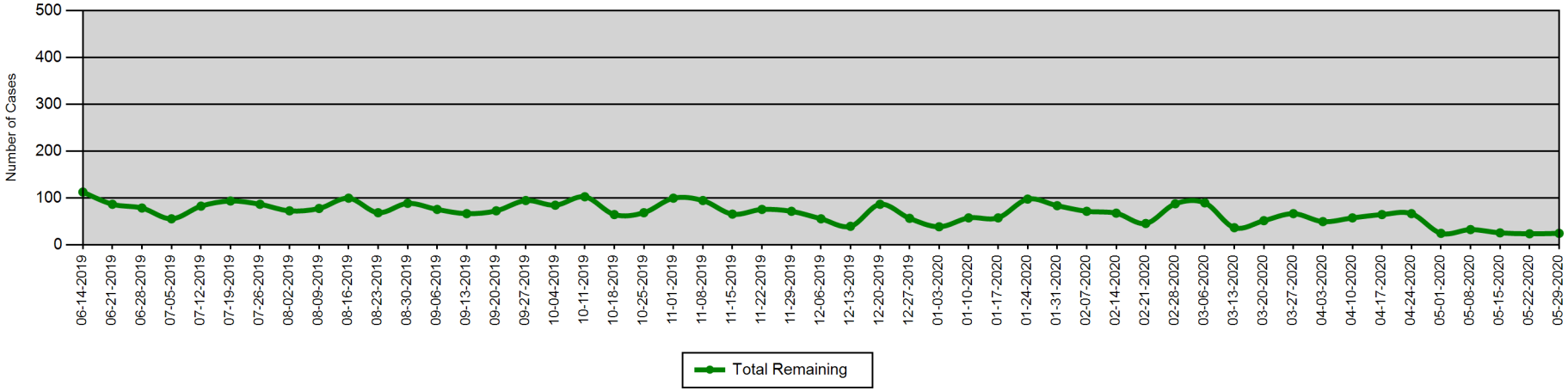

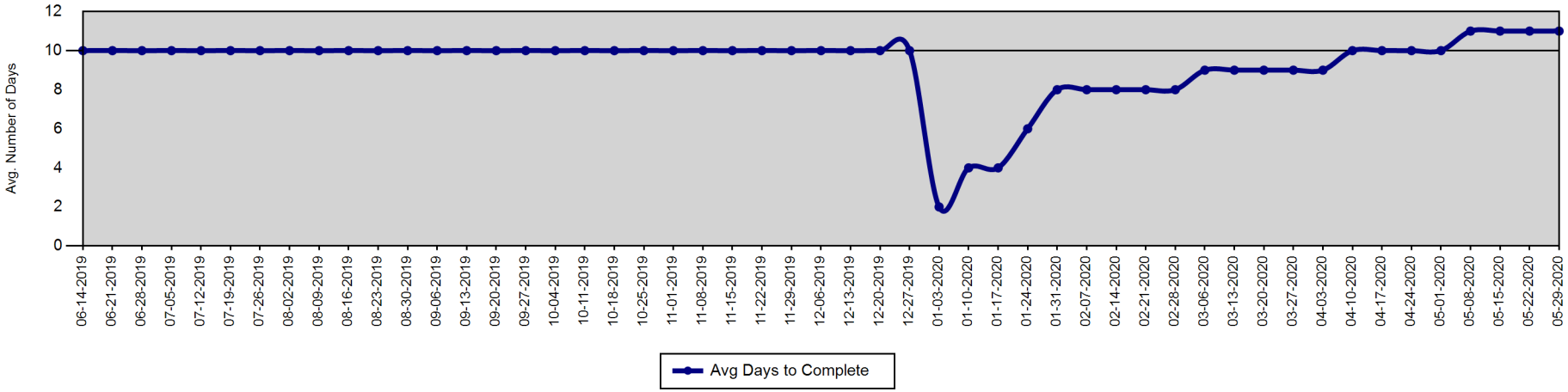

Report created on 6/17/2020 7:33:36 AM. Sources information provided by Case Preparation Division. This report is intended to be a management and planning tool and is not an exact representation of workload.

Court Attendance - 310s Issued by Month

METROPOLITAN POLICE DEPARTMENT

of Nashville and Davidson County

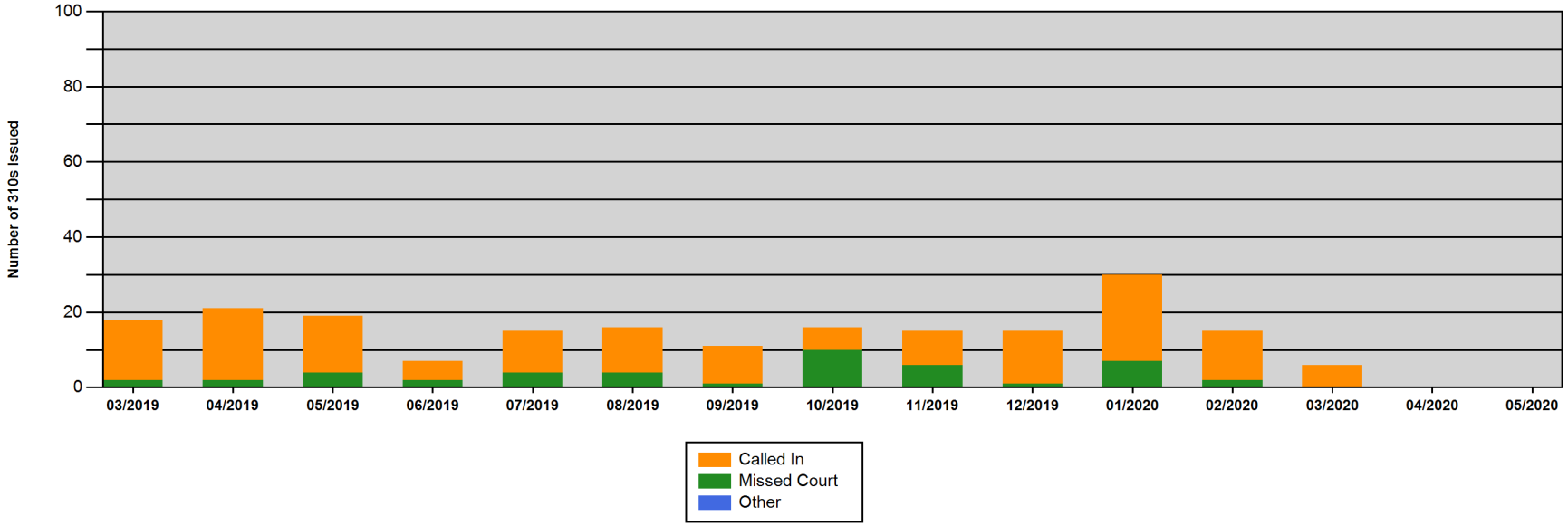

	03/2019	04/2019	05/2019	06/2019	07/2019	08/2019	09/2019	10/2019	11/2019	12/2019	01/2020	02/2020	03/2020	04/2020	05/2020
Called In	16	19	15	5	11	12	10	6	9	14	23	13	6	0	0
Missed Court	2	2	4	2	4	4	1	10	6	1	7	2	0	0	0
Other	0	0	0	0	0	0	0	0	0	0	0	0	0	0	0
Total	**18**	**21**	**19**	**7**	**15**	**16**	**11**	**16**	**15**	**15**	**30**	**15**	**6**	**0**	**0**

Report created on 6/17/2020 7:33:37 AM. MNPD Form 310 is a Notification of Violation of Court Appearance Procedures.

Violations include 'improperly dressed,' 'failed to appear,' 'clocked in, but didn't go to court,' 'late for court,' and 'called with excuse.'

Percentage of Incident Reports Included in CompStat Analysis

METROPOLITAN POLICE DEPARTMENT
of Nashville and Davidson County

Percentage of incident reports entered into ARMS by the following wednesday of each week.

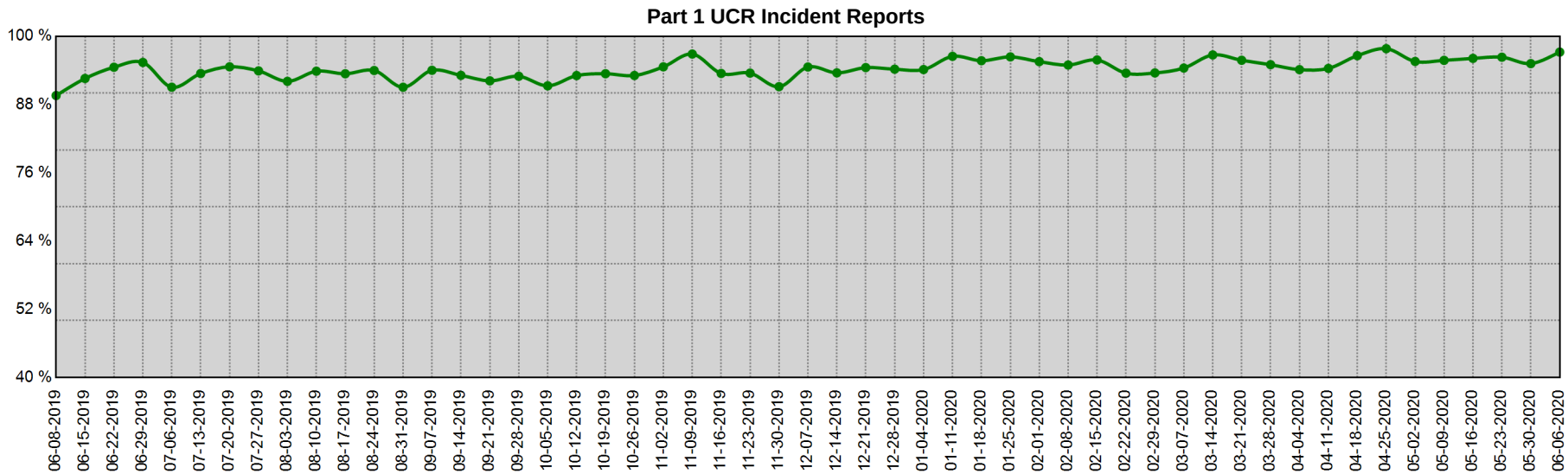

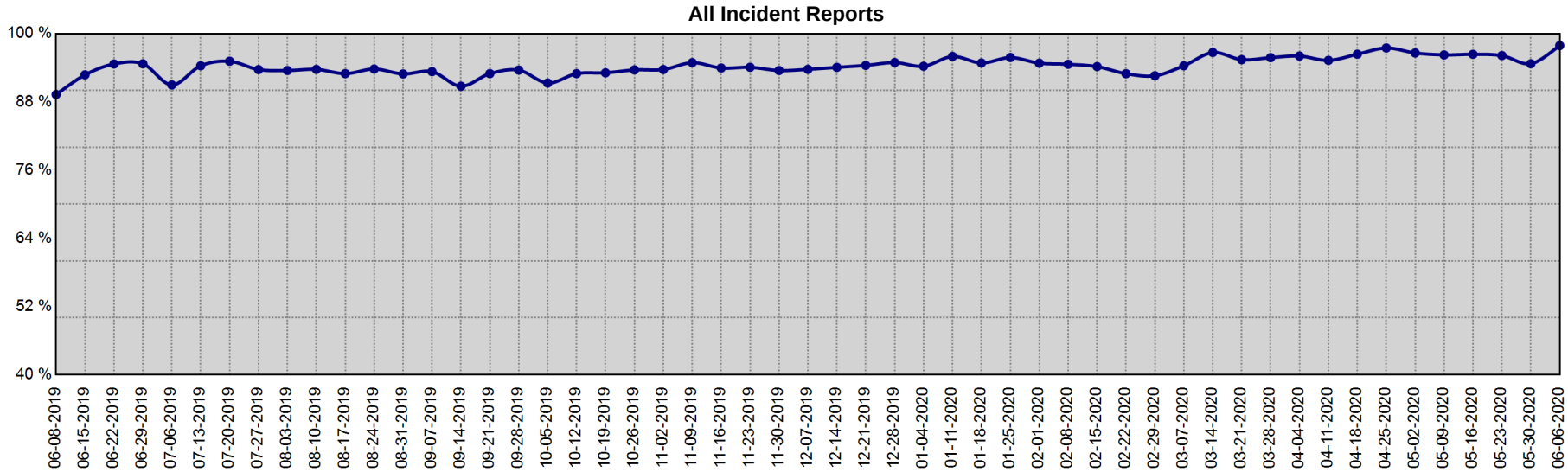

Date Range	Part I UCR Incident Reports			All Incident Reports		
	Min	Max	Mean	Min	Max	Mean
6-8-2019 to 6-6-2020	89.6 %	97.8 %	94.3 %	89.3 %	97.9 %	94.3 %

Information summarized for CompStat week ending 6/13/2020

Sourced from MNPD ARMS on 6/17/2020 7:33:37 AM. The figures above were sourced from incident reports using Uniform Crime Reporting definitions and reporting guidelines, based on the date when the crime was reported. This report is intended to be a management and planning tool and does not reflect the official UCR counts for the department.

Map Section

CompStat Weekly Analysis is provided by the Metropolitan Nashville Police Department Crime Analysis Section. This report is intended to be a management and planning tool and does not reflect the official UCR counts for the department.

"I don't pity any man who does hard work worth doing. I admire him. I pity the creature who does not work, at whichever end of the social scale he may regard himself as being."
- Theodore Roosevelt

Begin Date: 06/07/2020
End Date: 06/13/2020
Week: 24

YTD Gunshot Victims - Countywide

Gunshot Homicides / Injuries

Zone	Prior YTD	YTD	Change	Percent Change
111	2	2	0	0.0%
113	2	0	-2	-100.0%
115	0	1	1	-
117	0	0	0	-
121	0	0	0	-
123	2	0	-2	-100.0%
125	0	2	2	-
211	7	7	0	0.0%
213	0	1	1	-
215	1	0	-1	-100.0%
217	0	0	0	-
221	3	8	5	166.7%
223	8	7	-1	-12.5%
225	3	5	2	66.7%
227	3	1	-2	-66.7%
311	3	3	0	0.0%
313	1	1	0	0.0%
315	1	1	0	0.0%
317	0	1	1	-
321	2	3	1	50.0%
323	3	2	-1	-33.3%
325	1	4	3	300.0%
331	3	1	-2	-66.7%
333	2	5	3	150.0%
335	5	6	1	20.0%
411	0	0	0	-
413	2	0	-2	-100.0%
415	0	0	0	-
421	0	0	0	-
423	1	0	-1	-100.0%
425	0	1	1	-
511	21	10	-11	-52.4%
513	2	4	2	100.0%

Zone	Prior YTD	YTD	Change	Percent Change
515	0	1	1	-
517	1	0	-1	-100.0%
521	2	0	-2	-100.0%
523	3	8	5	166.7%
525	1	0	-1	-100.0%
531	3	2	-1	-33.3%
533	0	0	0	-
535	2	3	1	50.0%
611	11	10	-1	-9.1%
613	24	10	-14	-58.3%
615	13	12	-1	-7.7%
617	4	2	-2	-50.0%
621	3	4	1	33.3%
623	6	5	-1	-16.7%
625	1	3	2	200.0%
627	0	4	4	-
711	2	3	1	50.0%
713	1	1	0	0.0%
715	1	3	2	200.0%
721	3	8	5	166.7%
723	2	1	-1	-50.0%
725	0	0	0	-
727	1	1	0	0.0%
811	2	1	-1	-50.0%
813	0	2	2	-
815	2	1	-1	-50.0%
821	3	1	-2	-66.7%
823	0	0	0	-
825	0	2	2	-
831	3	2	-1	-33.3%
833	0	0	0	-
835	0	3	3	-
Total	**172**	**169**	**-3**	**-1.7%**

YTD, 76.3% of all gunshot homicides and injuries have occurred in 21 MNPD zones, an area that covers 33.6% of the total area of Davidson County.

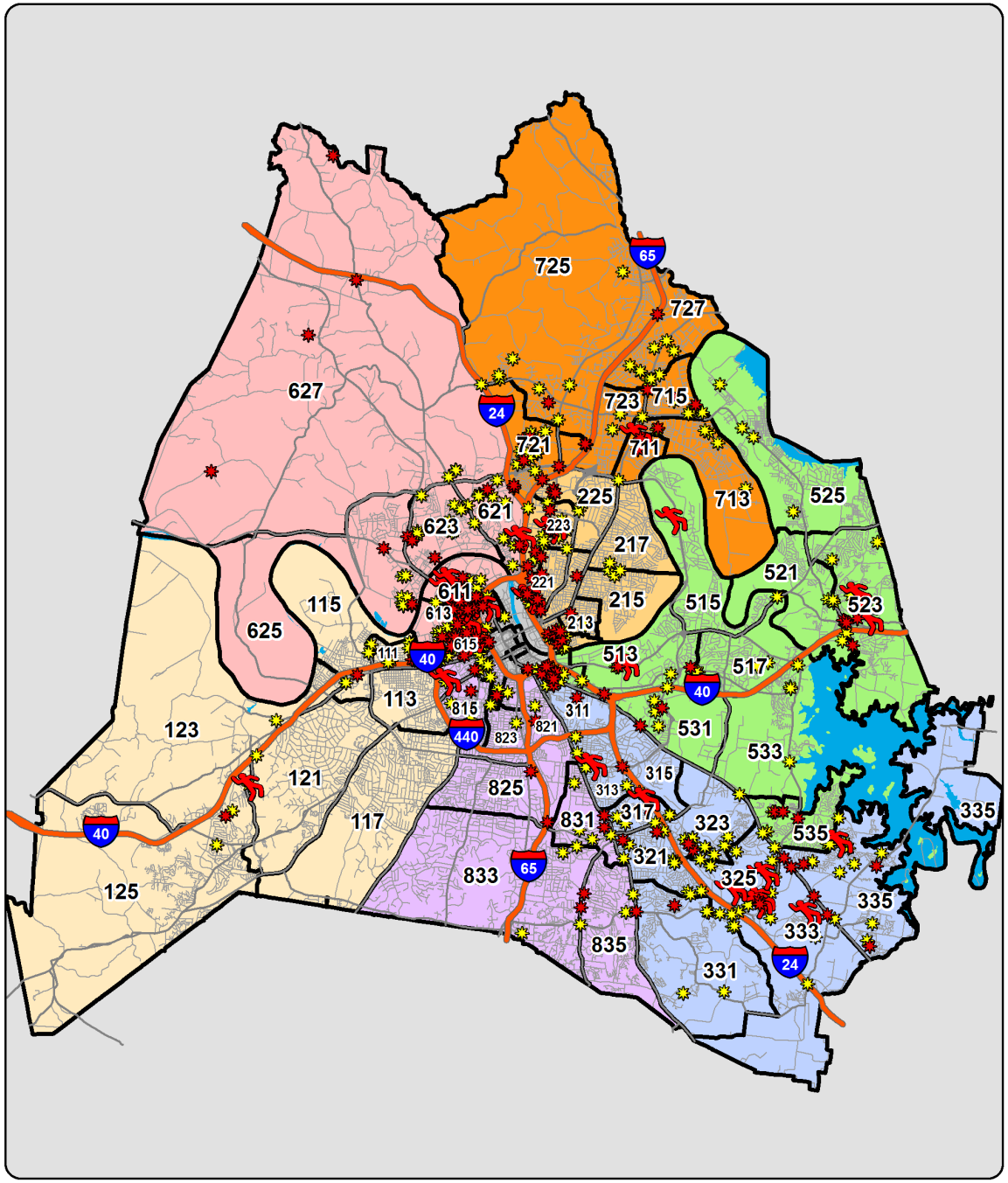

YTD Shootings Gunshot Homicide Gunshot Injury Property Damage Involving Firearm

Sourced from MNPD ARMS on 6/17/2020 7:33:38 AM. The information in this report is sourced from incident reports using UCR definitions and reporting guidelines, based on the date when the crime was reported, and aggregated by incident location. 'Gunshot Homicide / Injury' counts include only violent incidents (homicide, rape, robbery, and aggravated assault) in which one or more victims received a fatal or non-fatal gunshot wound. Suicides, suicide attempts, and accidental shootings are excluded. 'Property Damage' counts include all incidents that (1) include a 'Damage to Property' (NIBRS 290) offense, and (2) list a firearm in the Weapons/Tool' section of the incident report. Unfounded incidents are excluded from these counts. MNPD splits the geography of Davidson County into 1,500+ Reporting Areas (RPA's), ranging in size from 0.003 square miles to 14.9 square miles. The average RPA size is 0.34 square miles.

Gunshot Victims - Countywide (Homicides and Injuries)

Based on date when each incident was reported.

METROPOLITAN POLICE DEPARTMENT
of Nashville and Davidson County

Gunshot Victims (Homicides and Injuries), Annual Totals - Green Line Represents the Previous 16 Year Average

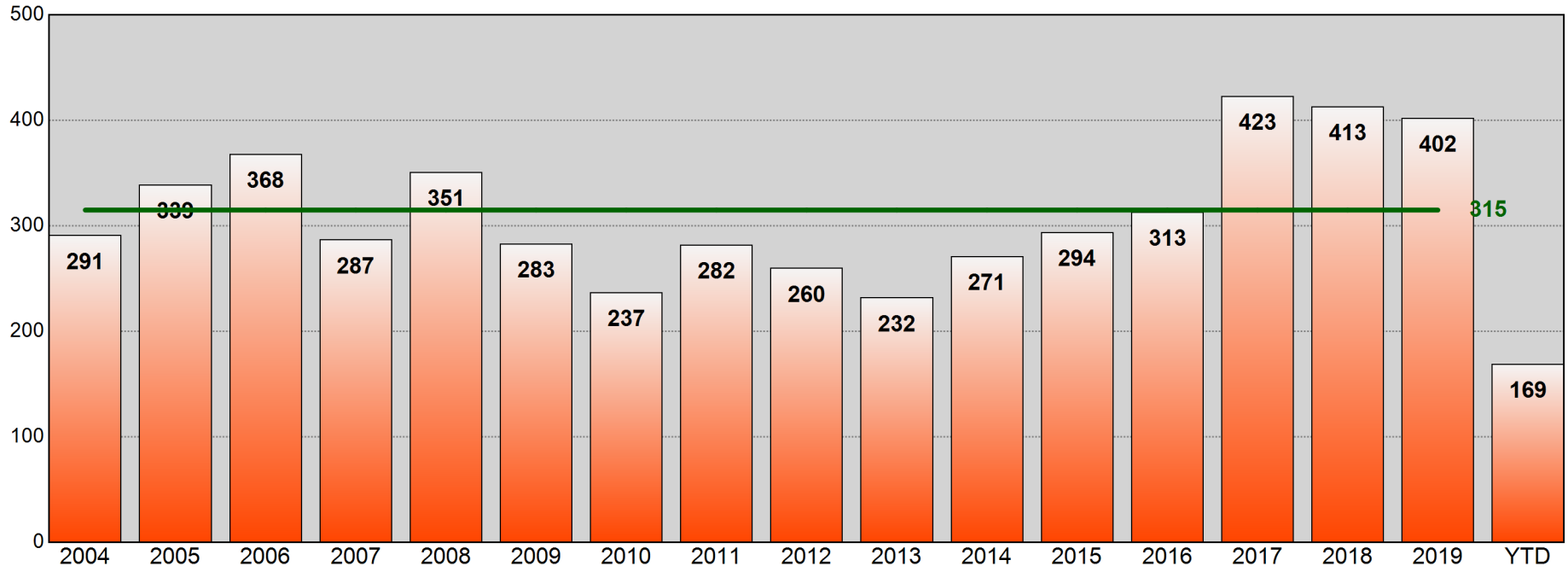

Age of Gunshot Victim
Annual Totals, Past 5 Years

Age	2015	Percent of Total	2016	Percent of Total	2017	Percent of Total	2018	Percent of Total	2019	Percent of Total
0-12	2	0.7%	3	1.0%	5	1.2%	5	1.2%	5	1.2%
13-17	32	10.9%	27	8.6%	49	11.6%	43	10.4%	19	4.7%
18-24	116	39.5%	96	30.7%	137	32.4%	135	32.7%	137	34.1%
25-34	82	27.9%	89	28.4%	128	30.3%	129	31.2%	127	31.6%
35-44	32	10.9%	52	16.6%	52	12.3%	46	11.1%	66	16.4%
45-54	14	4.8%	24	7.7%	29	6.9%	37	9.0%	36	9.0%
55-64	13	4.4%	12	3.8%	14	3.3%	13	3.1%	7	1.7%
65+	2	0.7%	6	1.9%	5	1.2%	4	1.0%	4	1.0%
Unk	1	0.3%	4	1.3%	4	0.9%	1	0.2%	1	0.2%

Age of Gunshot Victim
YTD Comparison

Age	Prior YTD	Percent of Total	YTD	Percent of Total	Change	Percent Change
0-12	1	0.6%	1	0.6%	0	0.0%
13-17	7	4.1%	14	8.3%	7	100.0%
18-24	63	36.6%	51	30.2%	-12	-19.0%
25-34	52	30.2%	58	34.3%	6	11.5%
35-44	29	16.9%	23	13.6%	-6	-20.7%
45-54	15	8.7%	14	8.3%	-1	-6.7%
55-64	1	0.6%	6	3.6%	5	500.0%
65+	3	1.7%	0	0.0%	-3	-100.0%
Unk	1	0.6%	2	1.2%	1	100.0%

Information summarized for CompStat week ending 06/13/2020.

Sourced from MNPD ARMS on 6/17/2020 7:33:39 AM. The information in this report is sourced from incident reports using UCR definitions and reporting guidelines, based on report date, aggregated by incident location. Only includes violent incidents (homicide, rape, robbery, and aggravated assault) in which one or more victims received a fatal or non-fatal gunshot wound. Suicides, suicide attempts, and accidental shootings are excluded.

Gunshot Victims (Homicides, Injuries, and Property Damage)

METROPOLITAN POLICE DEPARTMENT
of Nashville and Davidson County

Aggregated by precinct (incident location). Based on date when each incident was reported.

		Rolling Two Week				Rolling Eight Week				YTD				Rolling Twenty-Four Month			
		Prior Week	Last Week	Change	% Change	Prior 4 Weeks	Last 4 Weeks	Change	% Change	Prior YTD	YTD	Change	% Change	Prior 52 Weeks	Last 52 Weeks	Change	% Change
West	Gunshot Homicide	0	0	0	-	0	0	0	-	0	1	1	-	4	3	-1	-25.0%
	Gunshot Injury	0	1	1	-	0	2	2	-	6	4	-2	-33.3%	8	10	2	25.0%
	Property Damage	2	0	-2	-100.0%	1	3	2	200.0%	12	17	5	41.7%	20	23	3	15.0%
East	Gunshot Homicide	0	0	0	-	1	0	-1	-100.0%	2	3	1	50.0%	10	9	-1	-10.0%
	Gunshot Injury	3	0	-3	-100.0%	5	6	1	20.0%	23	26	3	13.0%	42	47	5	11.9%
	Property Damage	3	2	-1	-33.3%	9	8	-1	-11.1%	41	38	-3	-7.3%	72	73	1	1.4%
South	Gunshot Homicide	0	2	2	-	0	2	2	-	3	8	5	166.7%	12	13	1	8.3%
	Gunshot Injury	1	0	-1	-100.0%	3	3	0	0.0%	18	19	1	5.6%	44	55	11	25.0%
	Property Damage	4	2	-2	-50.0%	20	22	2	10.0%	57	74	17	29.8%	154	149	-5	-3.2%
Central	Gunshot Homicide	0	0	0	-	0	0	0	-	1	0	-1	-100.0%	1	0	-1	-100.0%
	Gunshot Injury	0	0	0	-	0	1	1	-	2	1	-1	-50.0%	6	7	1	16.7%
	Property Damage	0	0	0	-	1	1	0	0.0%	0	3	3	-	4	8	4	100.0%
Hermitage	Gunshot Homicide	0	0	0	-	0	0	0	-	3	4	1	33.3%	10	9	-1	-10.0%
	Gunshot Injury	1	1	0	0.0%	4	6	2	50.0%	32	24	-8	-25.0%	66	60	-6	-9.1%
	Property Damage	3	3	0	0.0%	2	16	14	700.0%	30	54	24	80.0%	70	84	14	20.0%
North	Gunshot Homicide	0	0	0	-	4	0	-4	-100.0%	4	10	6	150.0%	14	29	15	107.1%
	Gunshot Injury	1	6	5	500.0%	3	18	15	500.0%	58	40	-18	-31.0%	104	95	-9	-8.7%
	Property Damage	5	9	4	80.0%	11	17	6	54.5%	84	80	-4	-4.8%	177	173	-4	-2.3%
Madison	Gunshot Homicide	1	0	-1	-100.0%	0	1	1	-	2	1	-1	-50.0%	6	3	-3	-50.0%
	Gunshot Injury	0	0	0	-	3	1	-2	-66.7%	8	16	8	100.0%	33	29	-4	-12.1%
	Property Damage	2	5	3	150.0%	16	14	-2	-12.5%	35	51	16	45.7%	81	96	15	18.5%
Midtown Hills	Gunshot Homicide	1	0	-1	-100.0%	0	1	1	-	1	1	0	0.0%	2	4	2	100.0%
	Gunshot Injury	1	1	0	0.0%	1	5	4	400.0%	9	11	2	22.2%	31	24	-7	-22.6%
	Property Damage	3	1	-2	-66.7%	4	6	2	50.0%	14	27	13	92.9%	39	57	18	46.2%
County	Gunshot Homicide	2	2	0	0.0%	5	4	-1	-20.0%	16	28	12	75.0%	59	70	11	18.6%
	Gunshot Injury	7	9	2	28.6%	19	42	23	121.1%	156	141	-15	-9.6%	334	327	-7	-2.1%
	Property Damage	22	22	0	0.0%	64	87	23	35.9%	273	344	71	26.0%	617	663	46	7.5%

Information summarized for CompStat week ending 06/13/2020.

Sourced from MNPD ARMS on 6/17/2020 7:33:39 AM. The information in this report is sourced from incident reports using UCR definitions and reporting guidelines, based on report date, aggregated by incident location. Only includes violent incidents (homicide, rape, robbery, and aggravated assault) in which one or more victims received a fatal or non-fatal gunshot wound. Suicides, suicide attempts, and accidental shootings are excluded.

YTD Gunshot Victims - West Precinct

Gunshot Homicides / Injuries				
Zone	Prior YTD	YTD	Change	Percent Change
111	2	2	0	0.0%
113	2	0	-2	-100.0%
115	0	1	1	-
117	0	0	0	-
121	0	0	0	-
123	2	0	-2	-100.0%
125	0	2	2	-
Total	**6**	**5**	**-1**	**-16.7%**

Property Damage with Firearm				
Zone	Prior YTD	YTD	Change	Percent Change
111	6	10	4	66.7%
113	1	0	-1	-100.0%
115	0	2	2	-
117	0	0	0	-
121	0	2	2	-
123	4	1	-3	-75.0%
125	1	2	1	100.0%
Total	**12**	**17**	**5**	**41.7%**

Age of Victim - Gunshot Homicides / Injuries						
Age	Prior YTD	Percent of Total	YTD	Percent of Total	Change	Percent Change
0-12	0	0.0%	0	0.0%	0	-
13-17	2	33.3%	0	0.0%	-2	-100.0%
18-24	1	16.7%	1	20.0%	0	0.0%
25-34	2	33.3%	3	60.0%	1	50.0%
35-44	1	16.7%	0	0.0%	-1	-100.0%
45-54	0	0.0%	0	0.0%	0	-
55-64	0	0.0%	1	20.0%	1	-
65+	0	0.0%	0	0.0%	0	-

Annual Totals - Gunshot Homicides / Injuries

Green Line Represents the Previous 16 Year Average

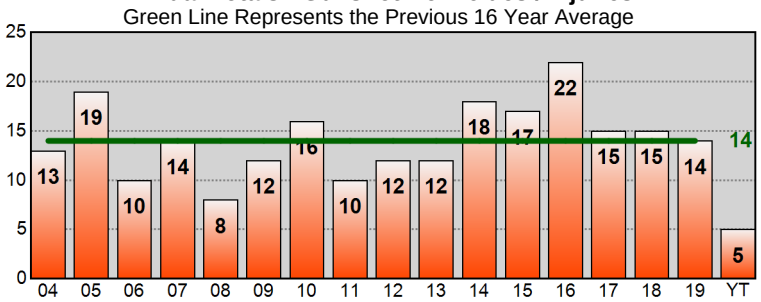

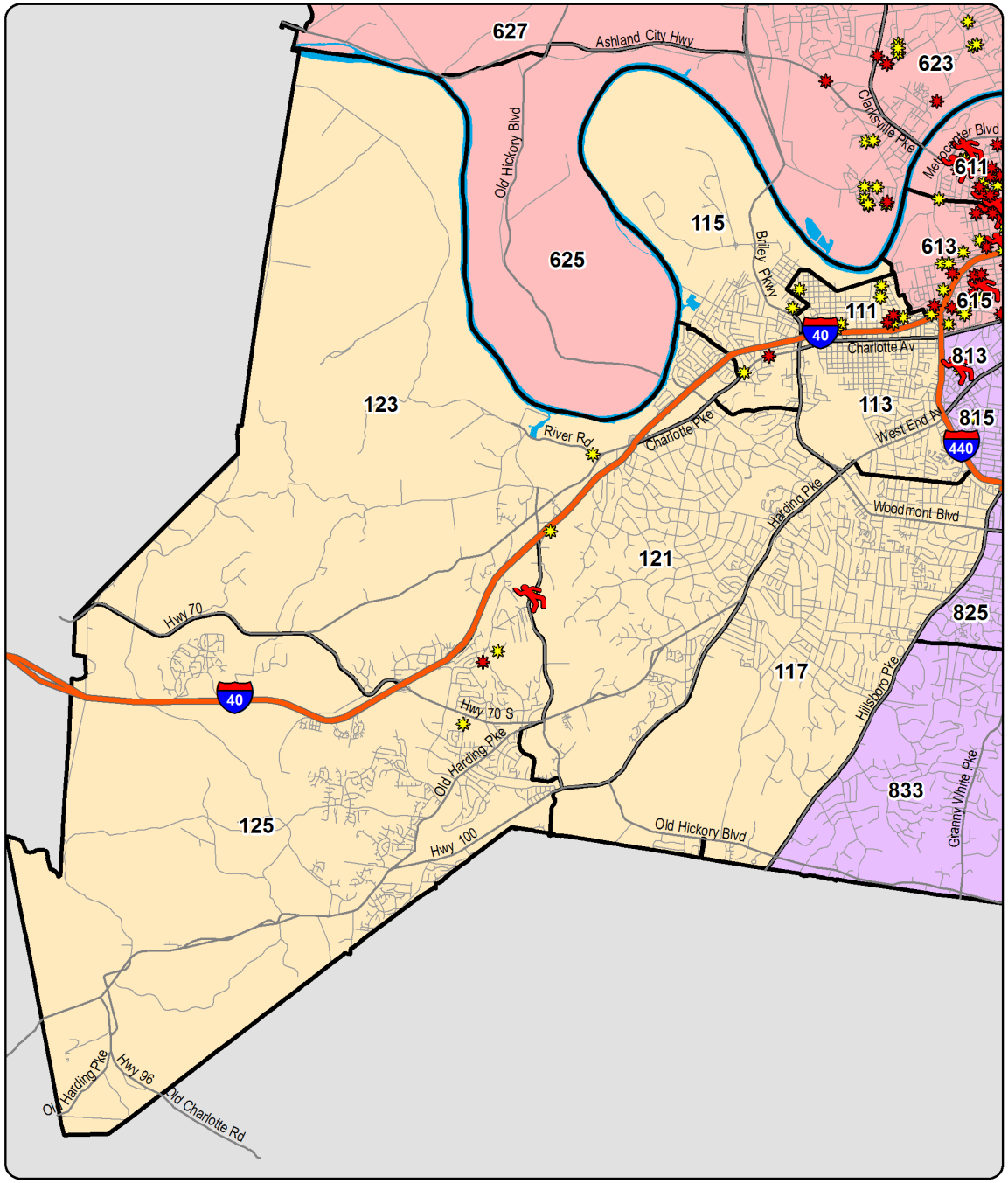

YTD Shootings Gunshot Homicide Gunshot Injury Property Damage Involving Firearm

Sourced from MNPD ARMS on 6/17/2020 7:33:39 AM. The information in this report is sourced from incident reports using UCR definitions and reporting guidelines, based on the date when the crime was reported, and aggregated by incident location. 'Gunshot Homicide / Injury' counts include only violent incidents (homicide, rape, robbery, and aggravated assault) in which one or more victims received a fatal or non-fatal gunshot wound. Suicides, suicide attempts, and accidental shootings are excluded. 'Property Damage' counts include all incidents that (1) include a 'Damage to Property' (NIBRS 290) offense, and (2) list a firearm in the Weapons/Tool' section of the incident report. Unfounded incidents are excluded from these counts.

YTD Gunshot Victims - East Precinct

Gunshot Homicides / Injuries				
Zone	Prior YTD	YTD	Change	Percent Change
211	7	7	0	0.0%
213	0	1	1	-
215	1	0	-1	-100.0%
217	0	0	0	-
221	3	8	5	166.7%
223	8	7	-1	-12.5%
225	3	5	2	66.7%
227	3	1	-2	-66.7%
Total	**25**	**29**	**4**	**16.0%**

Property Damage with Firearm				
Zone	Prior YTD	YTD	Change	Percent Change
211	7	8	1	14.3%
213	1	1	0	0.0%
215	4	1	-3	-75.0%
217	1	3	2	200.0%
221	6	6	0	0.0%
223	9	14	5	55.6%
225	9	5	-4	-44.4%
227	4	0	-4	-100.0%
Total	**41**	**38**	**-3**	**-7.3%**

Age of Victim - Gunshot Homicides / Injuries						
Age	Prior YTD	Percent of Total	YTD	Percent of Total	Change	Percent Change
0-12	0	0.0%	0	0.0%	0	-
13-17	0	0.0%	2	6.9%	2	-
18-24	8	32.0%	7	24.1%	-1	-12.5%
25-34	11	44.0%	14	48.3%	3	27.3%
35-44	2	8.0%	2	6.9%	0	0.0%
45-54	4	16.0%	3	10.3%	-1	-25.0%
55-64	0	0.0%	1	3.4%	1	-
65+	0	0.0%	0	0.0%	0	-

Annual Totals - Gunshot Homicides / Injuries

Green Line Represents the Previous 16 Year Average

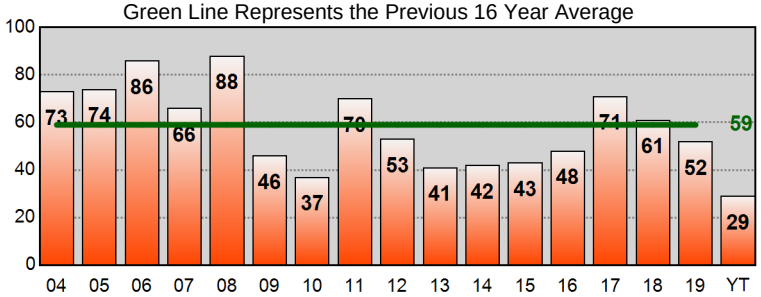

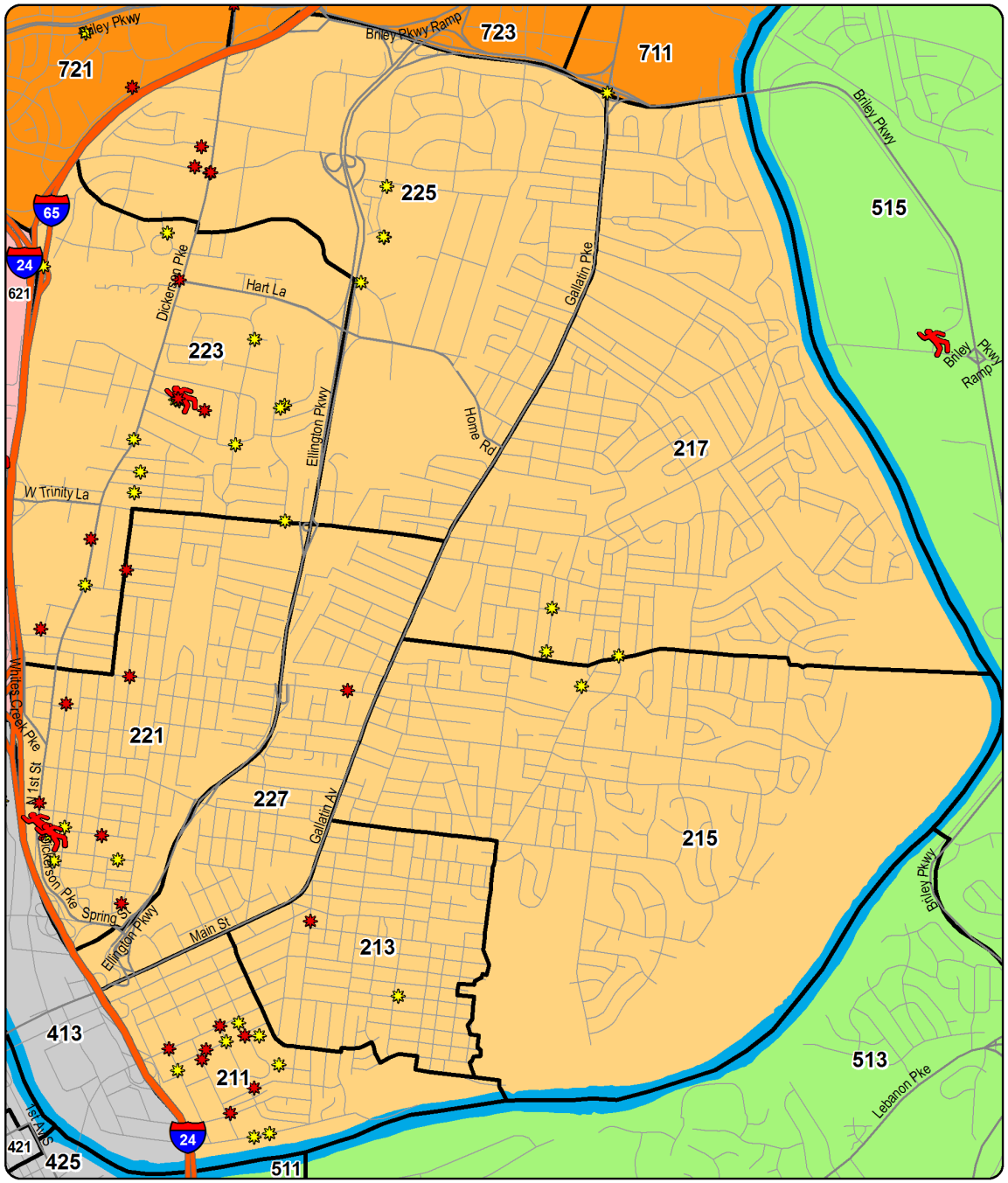

YTD Shootings Gunshot Homicide Gunshot Injury Property Damage Involving Firearm

Sourced from MNPD ARMS on 6/17/2020 7:33:40 AM. The information in this report is sourced from incident reports using UCR definitions and reporting guidelines, based on the date when the crime was reported, and aggregated by incident location. 'Gunshot Homicide / Injury' counts include only violent incidents (homicide, rape, robbery, and aggravated assault) in which one or more victims received a fatal or non-fatal gunshot wound. Suicides, suicide attempts, and accidental shootings are excluded. 'Property Damage' counts include all incidents that (1) include a 'Damage to Property' (NIBRS 290) offense, and (2) list a firearm in the Weapons/Tool' section of the incident report. Unfounded incidents are excluded from these counts.

YTD Gunshot Victims - South Precinct

Gunshot Homicides / Injuries				
Zone	Prior YTD	YTD	Change	Percent Change
311	3	3	0	0.0%
313	1	1	0	0.0%
315	1	1	0	0.0%
317	0	1	1	-
321	2	3	1	50.0%
323	3	2	-1	-33.3%
325	1	4	3	300.0%
331	3	1	-2	-66.7%
333	2	5	3	150.0%
335	5	6	1	20.0%
Total	**21**	**27**	**6**	**28.6%**

Property Damage with Firearm				
Zone	Prior YTD	YTD	Change	Percent Change
311	1	2	1	100.0%
313	2	4	2	100.0%
315	3	0	-3	-100.0%
317	8	5	-3	-37.5%
321	3	12	9	300.0%
323	7	12	5	71.4%
325	13	11	-2	-15.4%
331	5	7	2	40.0%
333	9	8	-1	-11.1%
335	6	13	7	116.7%
Total	**57**	**74**	**17**	**29.8%**

Age of Victim - Gunshot Homicides / Injuries						
Age	Prior YTD	Percent of Total	YTD	Percent of Total	Change	Percent Change
0-12	0	0.0%	0	0.0%	0	-
13-17	1	4.8%	5	18.5%	4	400.0%
18-24	8	38.1%	12	44.4%	4	50.0%
25-34	6	28.6%	6	22.2%	0	0.0%
35-44	2	9.5%	2	7.4%	0	0.0%
45-54	1	4.8%	2	7.4%	1	100.0%
55-64	0	0.0%	0	0.0%	0	-
65+	2	9.5%	0	0.0%	-2	-100.0%
Unk	1	4.8%	0	0.0%	-1	-100.0%

Annual Totals - Gunshot Homicides / Injuries

Green Line Represents the Previous 16 Year Average

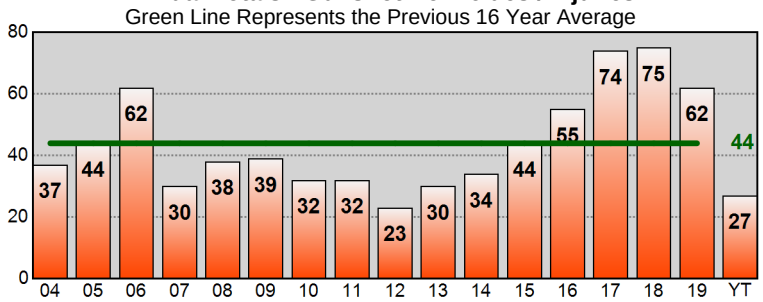

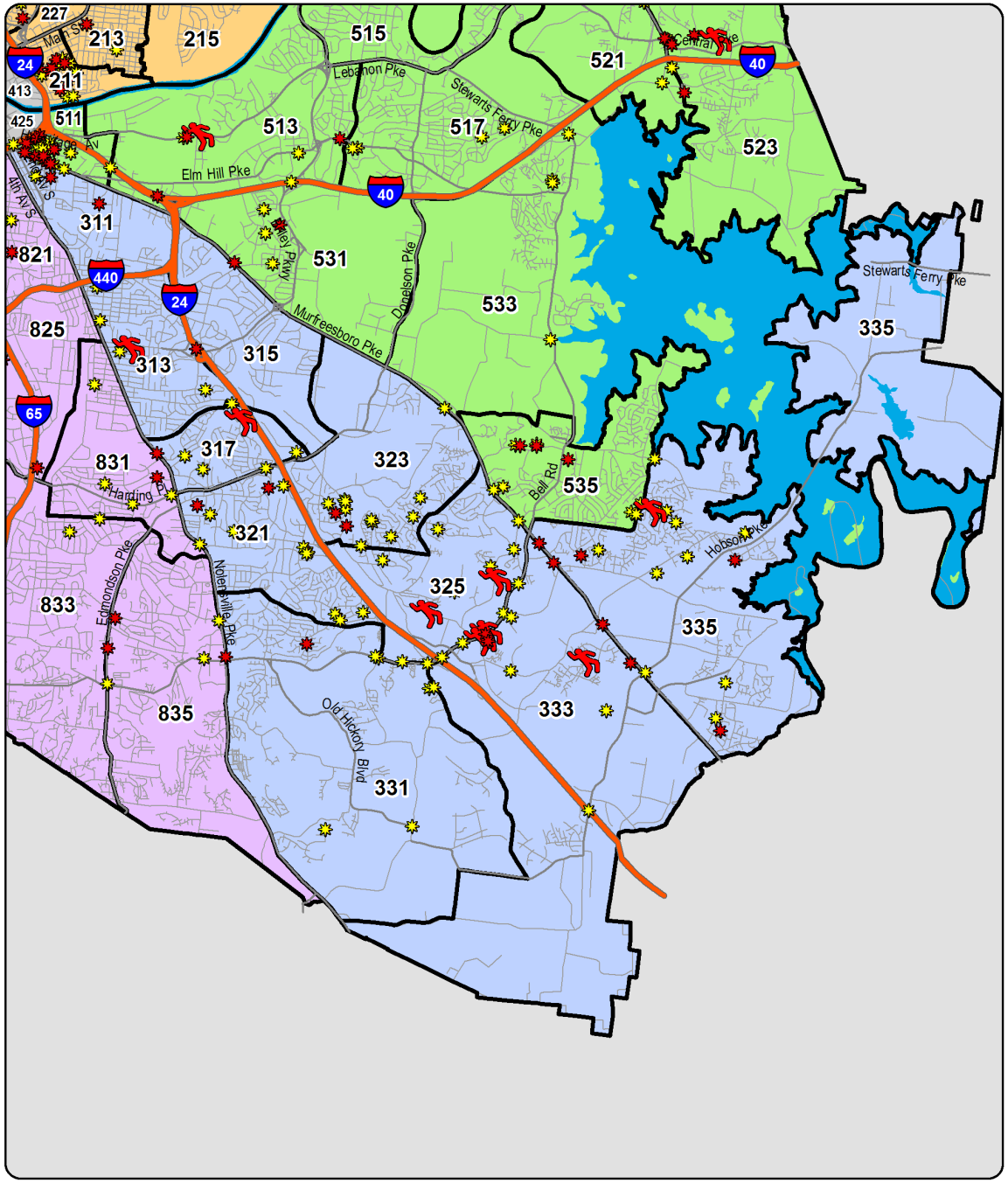

YTD Shootings Gunshot Homicide Gunshot Injury Property Damage Involving Firearm

Sourced from MNPD ARMS on 6/17/2020 7:33:41 AM. The information in this report is sourced from incident reports using UCR definitions and reporting guidelines, based on the date when the crime was reported, and aggregated by incident location. 'Gunshot Homicide / Injury' counts include only violent incidents (homicide, rape, robbery, and aggravated assault) in which one or more victims received a fatal or non-fatal gunshot wound. Suicides, suicide attempts, and accidental shootings are excluded. 'Property Damage' counts include all incidents that (1) include a 'Damage to Property' (NIBRS 290) offense, and (2) list a firearm in the Weapons/Tool' section of the incident report. Unfounded incidents are excluded from these counts.

YTD Gunshot Victims - Central Precinct

Gunshot Homicides / Injuries

Zone	Prior YTD	YTD	Change	Percent Change
411	0	0	0	-
413	2	0	-2	-100.0%
415	0	0	0	-
421	0	0	0	-
423	1	0	-1	-100.0%
425	0	1	1	-
Total	**3**	**1**	**-2**	**-66.7%**

Property Damage with Firearm

Zone	Prior YTD	YTD	Change	Percent Change
411	0	0	0	-
413	0	2	2	-
415	0	0	0	-
421	0	0	0	-
423	0	0	0	-
425	0	1	1	-
Total	**0**	**3**	**3**	**-**

Age of Victim - Gunshot Homicides / Injuries

Age	Prior YTD	Percent of Total	YTD	Percent of Total	Change	Percent Change
0-12	0	0.0%	0	0.0%	0	-
13-17	0	0.0%	0	0.0%	0	-
18-24	0	0.0%	0	0.0%	0	-
25-34	0	0.0%	0	0.0%	0	-
35-44	3	100.0%	1	100.0%	-2	-66.7%
45-54	0	0.0%	0	0.0%	0	-
55-64	0	0.0%	0	0.0%	0	-
65+	0	0.0%	0	0.0%	0	-

Annual Totals - Gunshot Homicides / Injuries

Green Line Represents the Previous 16 Year Average

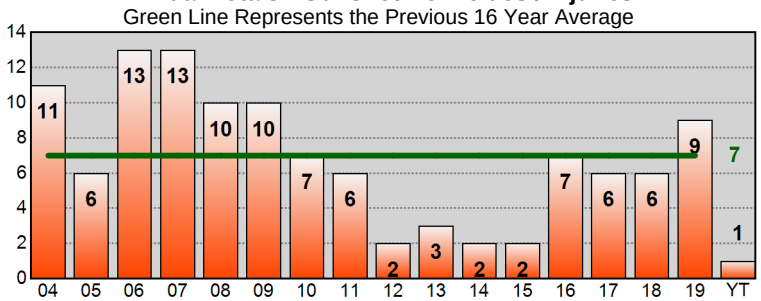

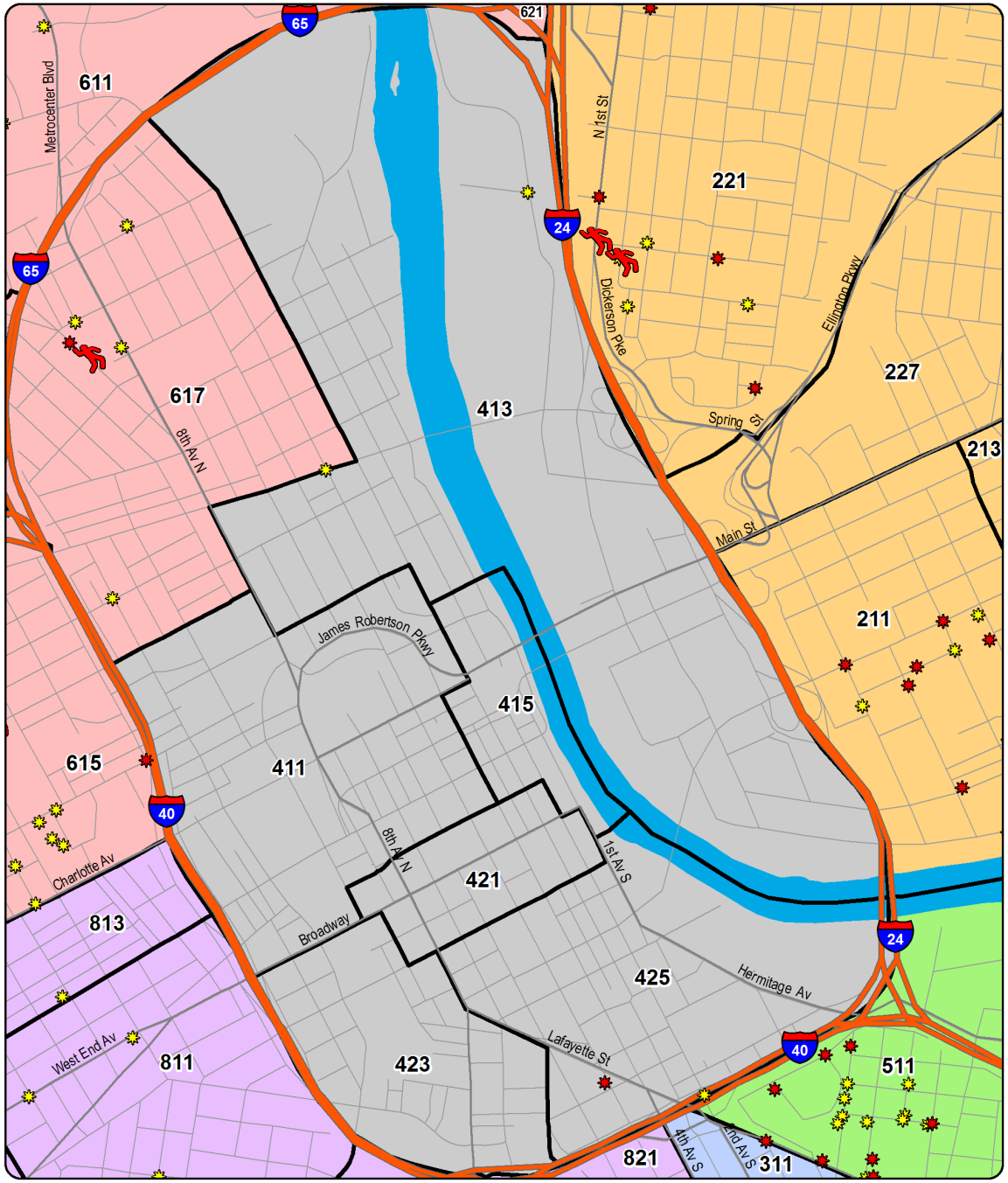

YTD Shootings Gunshot Homicide Gunshot Injury Property Damage Involving Firearm

Sourced from MNPD ARMS on 6/17/2020 7:33:42 AM. The information in this report is sourced from incident reports using UCR definitions and reporting guidelines, based on the date when the crime was reported, and aggregated by incident location. 'Gunshot Homicide / Injury' counts include only violent incidents (homicide, rape, robbery, and aggravated assault) in which one or more victims received a fatal or non-fatal gunshot wound. Suicides, suicide attempts, and accidental shootings are excluded. 'Property Damage' counts include all incidents that (1) include a 'Damage to Property' (NIBRS 290) offense, and (2) list a firearm in the Weapons/Tool' section of the incident report. Unfounded incidents are excluded from these counts.

YTD Gunshot Victims - Hermitage Precinct

Gunshot Homicides / Injuries				
Zone	Prior YTD	YTD	Change	Percent Change
511	21	10	-11	-52.4%
513	2	4	2	100.0%
515	0	1	1	-
517	1	0	-1	-100.0%
521	2	0	-2	-100.0%
523	3	8	5	166.7%
525	1	0	-1	-100.0%
531	3	2	-1	-33.3%
533	0	0	0	-
535	2	3	1	50.0%
Total	**35**	**28**	**-7**	**-20.0%**

Property Damage with Firearm				
Zone	Prior YTD	YTD	Change	Percent Change
511	6	14	8	133.3%
513	1	4	3	300.0%
515	2	0	-2	-100.0%
517	1	5	4	400.0%
521	2	4	2	100.0%
523	6	8	2	33.3%
525	0	4	4	-
531	2	3	1	50.0%
533	2	4	2	100.0%
535	8	8	0	0.0%
Total	**30**	**54**	**24**	**80.0%**

Age of Victim - Gunshot Homicides / Injuries						
Age	Prior YTD	Percent of Total	YTD	Percent of Total	Change	Percent Change
0-12	0	0.0%	1	3.6%	1	-
13-17	1	2.9%	1	3.6%	0	0.0%
18-24	11	31.4%	9	32.1%	-2	-18.2%
25-34	12	34.3%	11	39.3%	-1	-8.3%
35-44	9	25.7%	4	14.3%	-5	-55.6%
45-54	2	5.7%	2	7.1%	0	0.0%
55-64	0	0.0%	0	0.0%	0	-
65+	0	0.0%	0	0.0%	0	-

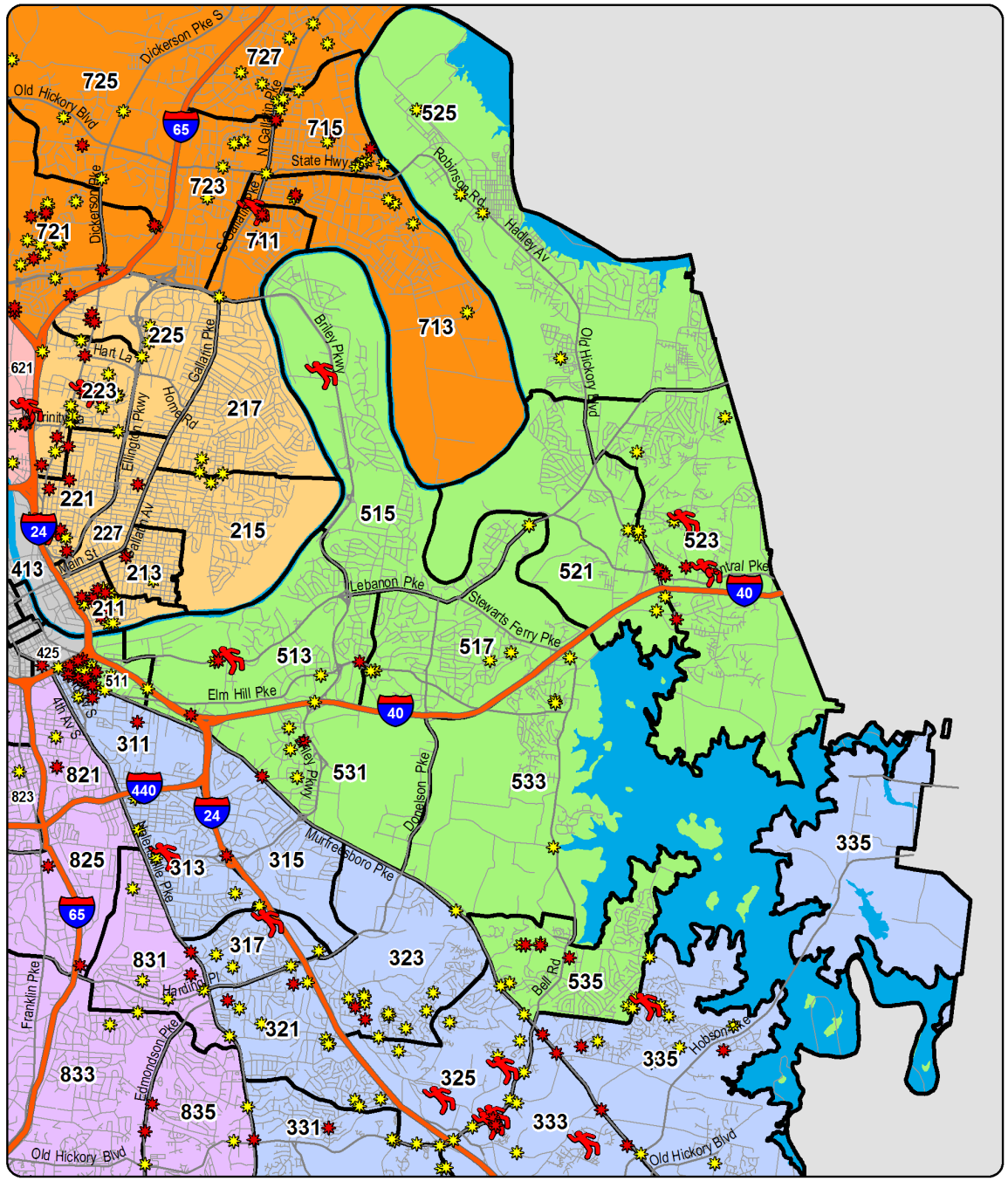

YTD Shootings Gunshot Homicide Gunshot Injury Property Damage Involving Firearm

Annual Totals - Gunshot Homicides / Injuries

Green Line Represents the Previous 16 Year Average

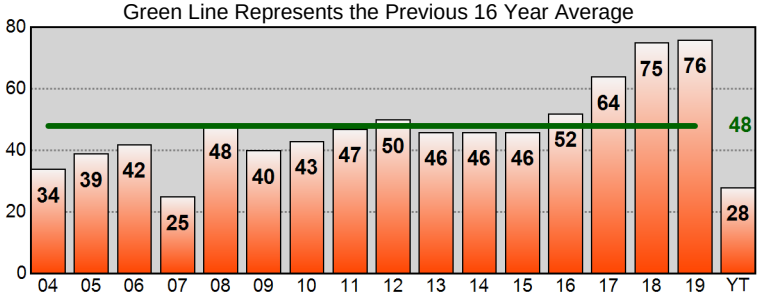

Sourced from MNPD ARMS on 6/17/2020 7:33:42 AM. The information in this report is sourced from incident reports using UCR definitions and reporting guidelines, based on the date when the crime was reported, and aggregated by incident location. 'Gunshot Homicide / Injury' counts include only violent incidents (homicide, rape, robbery, and aggravated assault) in which one or more victims received a fatal or non-fatal gunshot wound. Suicides, suicide attempts, and accidental shootings are excluded. 'Property Damage' counts include all incidents that (1) include a 'Damage to Property' (NIBRS 290) offense, and (2) list a firearm in the Weapons/Tool' section of the incident report. Unfounded incidents are excluded from these counts.

YTD Gunshot Victims - North Precinct

Gunshot Homicides / Injuries				
Zone	Prior YTD	YTD	Change	Percent Change
611	11	10	-1	-9.1%
613	24	10	-14	-58.3%
615	13	12	-1	-7.7%
617	4	2	-2	-50.0%
621	3	4	1	33.3%
623	6	5	-1	-16.7%
625	1	3	2	200.0%
627	0	4	4	-
Total	**62**	**50**	**-12**	**-19.4%**

Property Damage with Firearm				
Zone	Prior YTD	YTD	Change	Percent Change
611	25	13	-12	-48.0%
613	17	13	-4	-23.5%
615	10	11	1	10.0%
617	5	5	0	0.0%
621	15	12	-3	-20.0%
623	4	15	11	275.0%
625	5	8	3	60.0%
627	3	3	0	0.0%
Total	**84**	**80**	**-4**	**-4.8%**

Age of Victim - Gunshot Homicides / Injuries						
Age	Prior YTD	Percent of Total	YTD	Percent of Total	Change	Percent Change
0-12	1	1.6%	0	0.0%	-1	-100.0%
13-17	2	3.2%	3	6.0%	1	50.0%
18-24	28	45.2%	12	24.0%	-16	-57.1%
25-34	16	25.8%	12	24.0%	-4	-25.0%
35-44	7	11.3%	12	24.0%	5	71.4%
45-54	6	9.7%	7	14.0%	1	16.7%
55-64	1	1.6%	3	6.0%	2	200.0%
65+	1	1.6%	0	0.0%	-1	-100.0%
Unk	0	0.0%	1	2.0%	1	-

Annual Totals - Gunshot Homicides / Injuries

Green Line Represents the Previous 16 Year Average

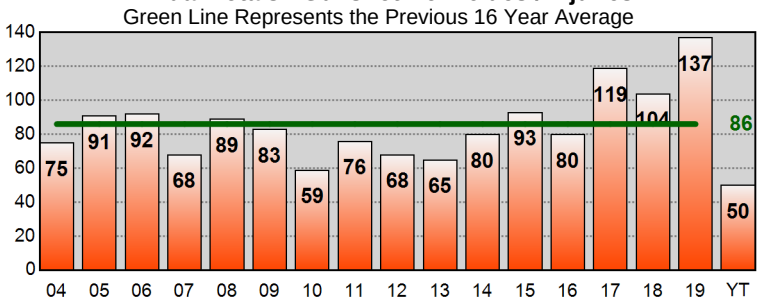

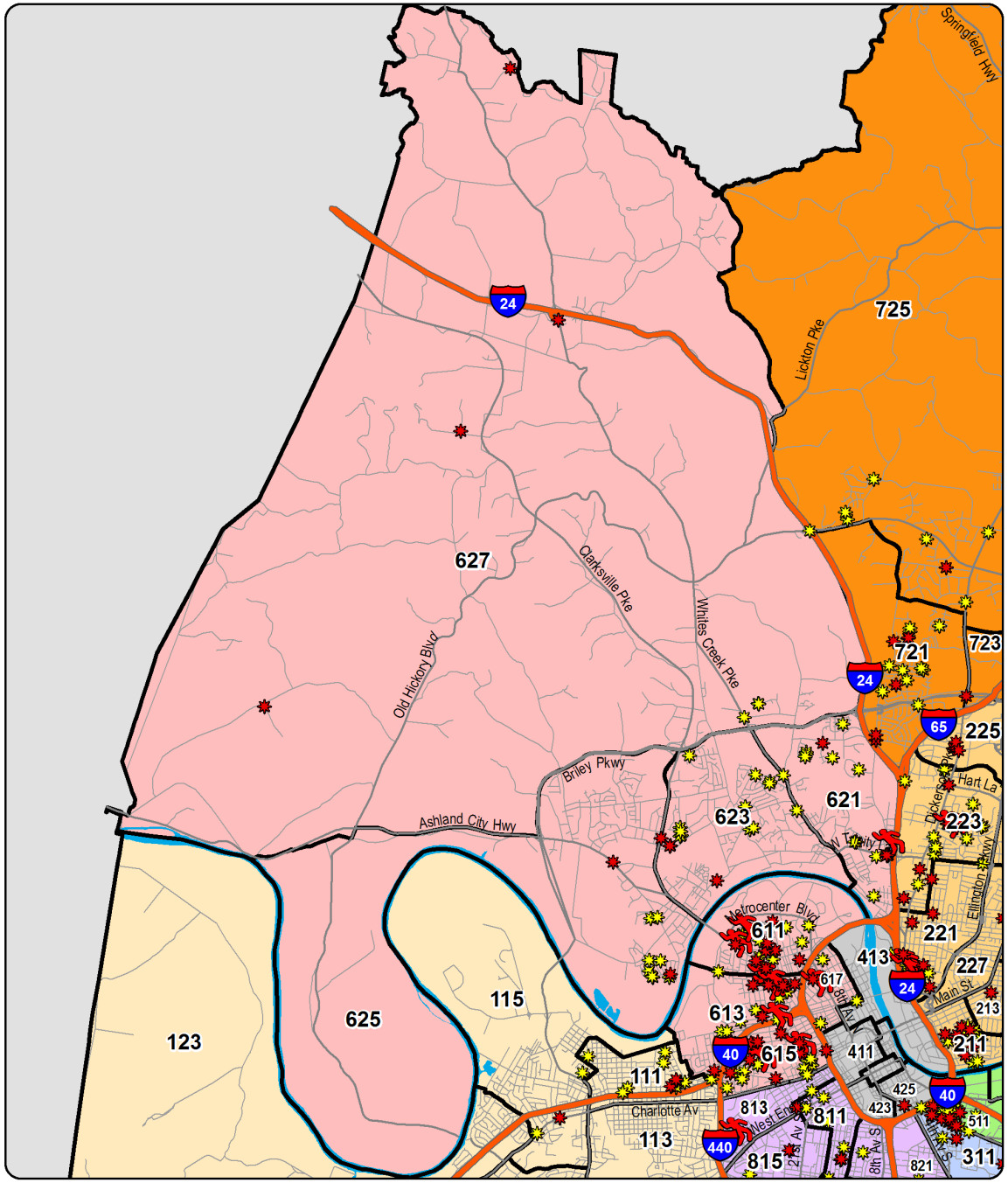

YTD Shootings Gunshot Homicide Gunshot Injury Property Damage Involving Firearm

Sourced from MNPD ARMS on 6/17/2020 7:33:43 AM. The information in this report is sourced from incident reports using UCR definitions and reporting guidelines, based on the date when the crime was reported, and aggregated by incident location. 'Gunshot Homicide / Injury' counts include only violent incidents (homicide, rape, robbery, and aggravated assault) in which one or more victims received a fatal or non-fatal gunshot wound. Suicides, suicide attempts, and accidental shootings are excluded. 'Property Damage' counts include all incidents that (1) include a 'Damage to Property' (NIBRS 290) offense, and (2) list a firearm in the Weapons/Tool' section of the incident report. Unfounded incidents are excluded from these counts.

YTD Gunshot Victims - Madison Precinct

Gunshot Homicides / Injuries

Zone	Prior YTD	YTD	Change	Percent Change
711	2	3	1	50.0%
713	1	1	0	0.0%
715	1	3	2	200.0%
721	3	8	5	166.7%
723	2	1	-1	-50.0%
725	0	0	0	-
727	1	1	0	0.0%
Total	**10**	**17**	**7**	**70.0%**

Property Damage with Firearm

Zone	Prior YTD	YTD	Change	Percent Change
711	2	1	-1	-50.0%
713	3	6	3	100.0%
715	5	10	5	100.0%
721	13	13	0	0.0%
723	2	4	2	100.0%
725	3	9	6	200.0%
727	6	8	2	33.3%
Total	**34**	**51**	**17**	**50.0%**

Age of Victim - Gunshot Homicides / Injuries

Age	Prior YTD	Percent of Total	YTD	Percent of Total	Change	Percent Change
0-12	0	0.0%	0	0.0%	0	-
13-17	1	10.0%	2	11.8%	1	100.0%
18-24	5	50.0%	5	29.4%	0	0.0%
25-34	1	10.0%	7	41.2%	6	600.0%
35-44	3	30.0%	1	5.9%	-2	-66.7%
45-54	0	0.0%	0	0.0%	0	-
55-64	0	0.0%	1	5.9%	1	-
65+	0	0.0%	0	0.0%	0	-
Unk	0	0.0%	1	5.9%	1	-

Annual Totals - Gunshot Homicides / Injuries

Green Line Represents the Previous 16 Year Average

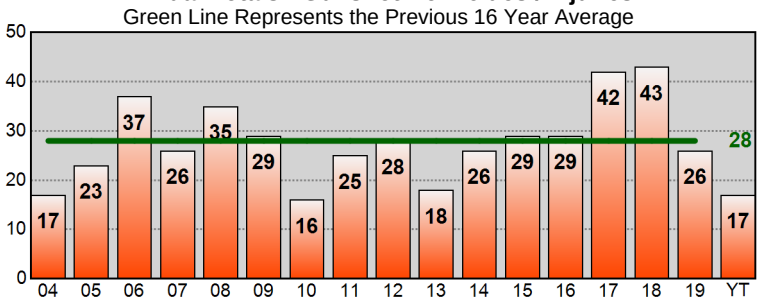

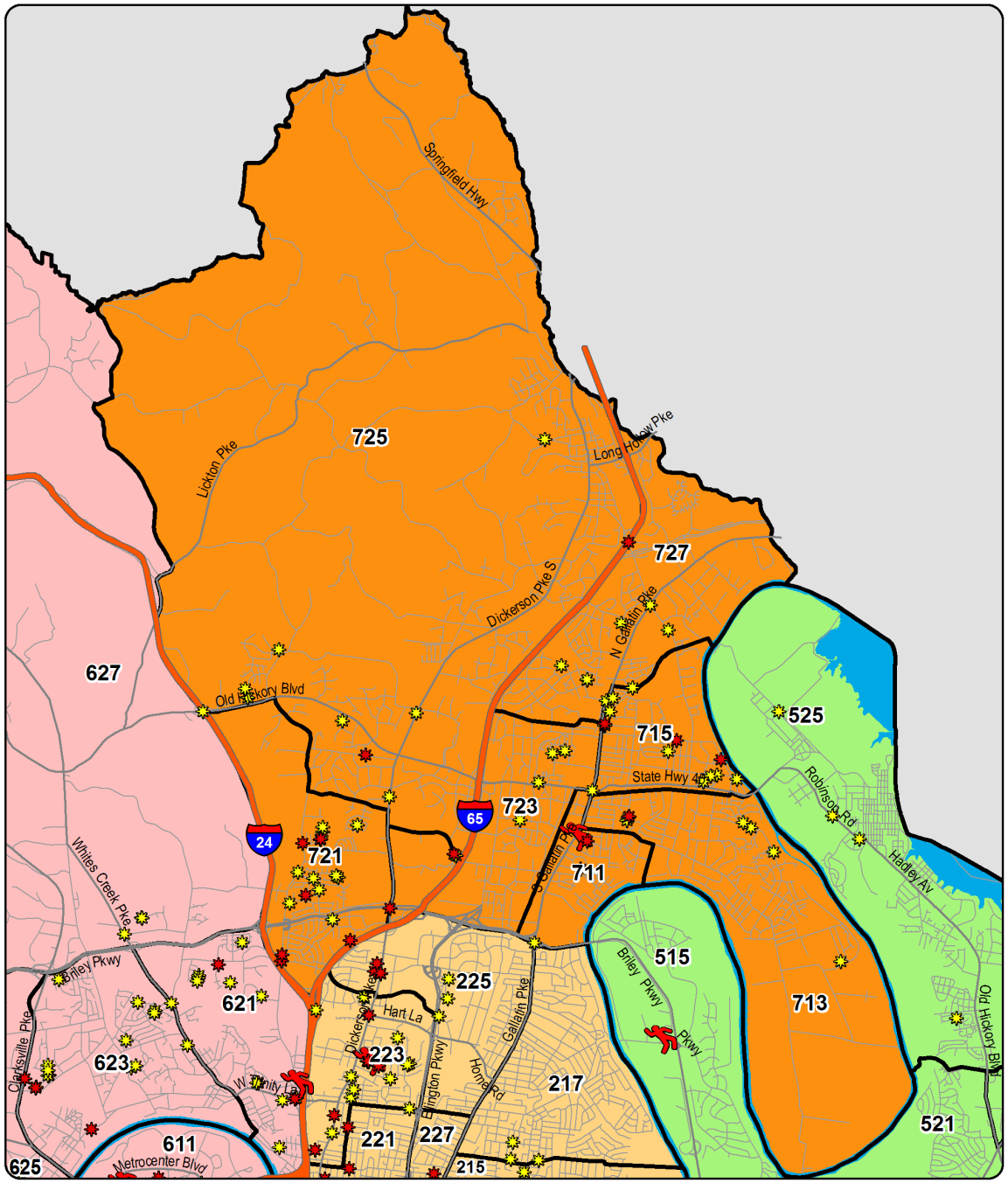

YTD Shootings Gunshot Homicide Gunshot Injury Property Damage Involving Firearm

Sourced from MNPD ARMS on 6/17/2020 7:33:45 AM. The information in this report is sourced from incident reports using UCR definitions and reporting guidelines, based on the date when the crime was reported, and aggregated by incident location. 'Gunshot Homicide / Injury' counts include only violent incidents (homicide, rape, robbery, and aggravated assault) in which one or more victims received a fatal or non-fatal gunshot wound. Suicides, suicide attempts, and accidental shootings are excluded. 'Property Damage' counts include all incidents that (1) include a 'Damage to Property' (NIBRS 290) offense, and (2) list a firearm in the Weapons/Tool' section of the incident report. Unfounded incidents are excluded from these counts.

YTD Gunshot Victims - Midtown Hills Precinct

Gunshot Homicides / Injuries				
Zone	Prior YTD	YTD	Change	Percent Change
811	2	1	-1	-50.0%
813	0	2	2	-
815	2	1	-1	-50.0%
821	3	1	-2	-66.7%
823	0	0	0	-
825	0	2	2	-
831	3	2	-1	-33.3%
833	0	0	0	-
835	0	3	3	-
Total	**10**	**12**	**2**	**20.0%**

Property Damage with Firearm				
Zone	Prior YTD	YTD	Change	Percent Change
811	3	4	1	33.3%
813	2	2	0	0.0%
815	0	2	2	-
821	0	3	3	-
823	1	3	2	200.0%
825	2	0	-2	-100.0%
831	5	7	2	40.0%
833	0	3	3	-
835	1	3	2	200.0%
Total	**14**	**27**	**13**	**92.9%**

Age of Victim - Gunshot Homicides / Injuries						
Age	Prior YTD	Percent of Total	YTD	Percent of Total	Change	Percent Change
0-12	0	0.0%	0	0.0%	0	-
13-17	0	0.0%	1	8.3%	1	-
18-24	2	20.0%	5	41.7%	3	150.0%
25-34	4	40.0%	5	41.7%	1	25.0%
35-44	2	20.0%	1	8.3%	-1	-50.0%
45-54	2	20.0%	0	0.0%	-2	-100.0%
55-64	0	0.0%	0	0.0%	0	-
65+	0	0.0%	0	0.0%	0	-

Annual Totals - Gunshot Homicides / Injuries

Green Line Represents the Previous 16 Year Average

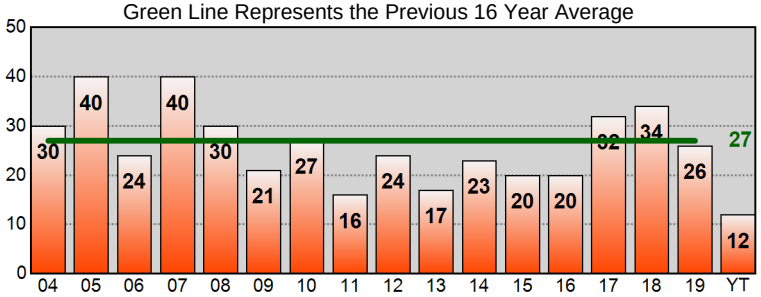

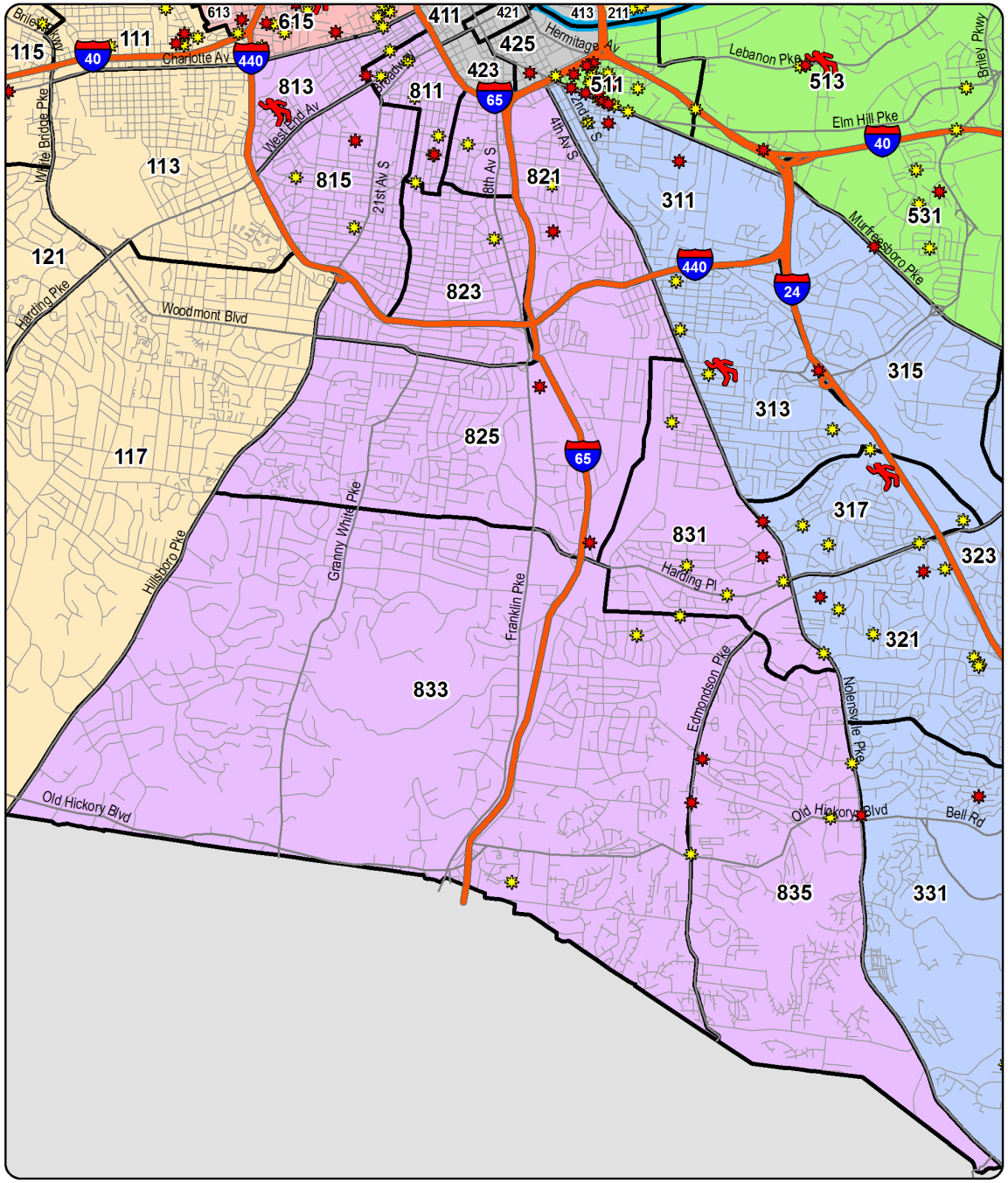

YTD Shootings Gunshot Homicide Gunshot Injury Property Damage Involving Firearm

Sourced from MNPD ARMS on 6/17/2020 7:33:45 AM. The information in this report is sourced from incident reports using UCR definitions and reporting guidelines, based on the date when the crime was reported, and aggregated by incident location. 'Gunshot Homicide / Injury' counts include only violent incidents (homicide, rape, robbery, and aggravated assault) in which one or more victims received a fatal or non-fatal gunshot wound. Suicides, suicide attempts, and accidental shootings are excluded. 'Property Damage' counts include all incidents that (1) include a 'Damage to Property' (NIBRS 290) offense, and (2) list a firearm in the Weapons/Tool' section of the incident report. Unfounded incidents are excluded from these counts.

West Precinct - Burglary and Theft from Vehicle Counts for the Past Two Weeks

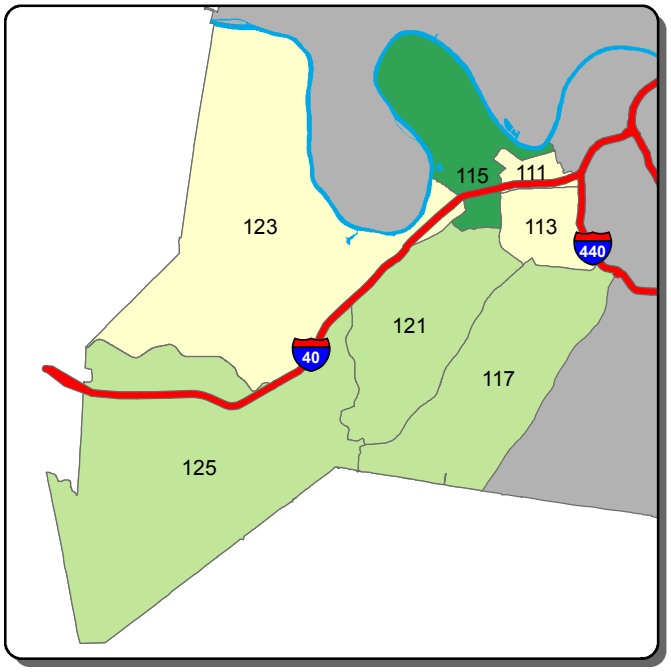

Burglary - A Shift

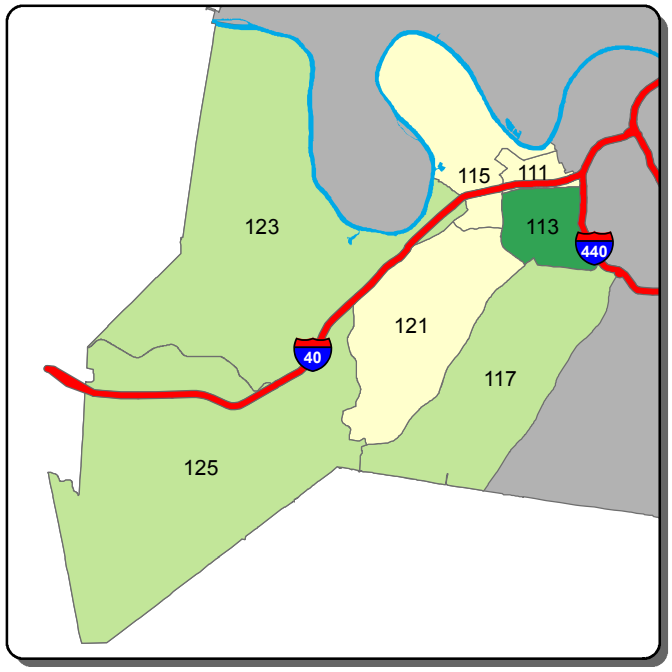

Burglary - B Shift

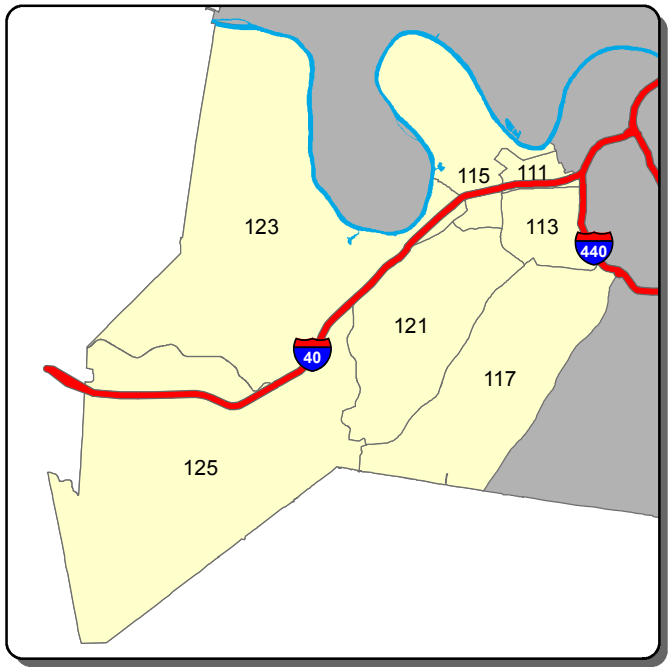

Burglary - C Shift

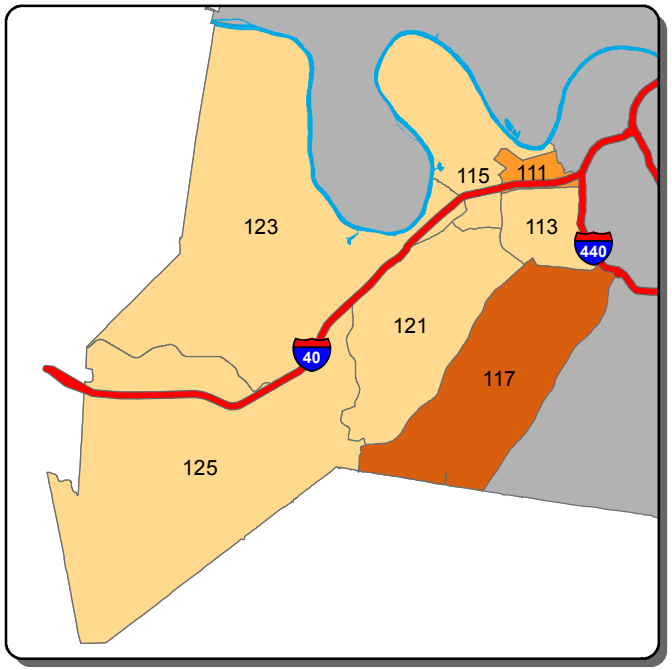

Theft from Vehicle - A Shift

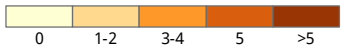

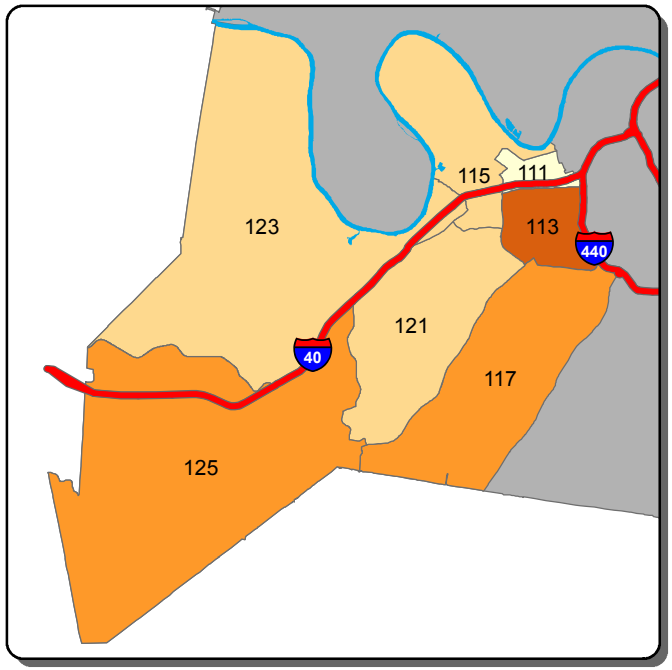

Theft from Vehicle - B Shift

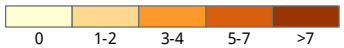

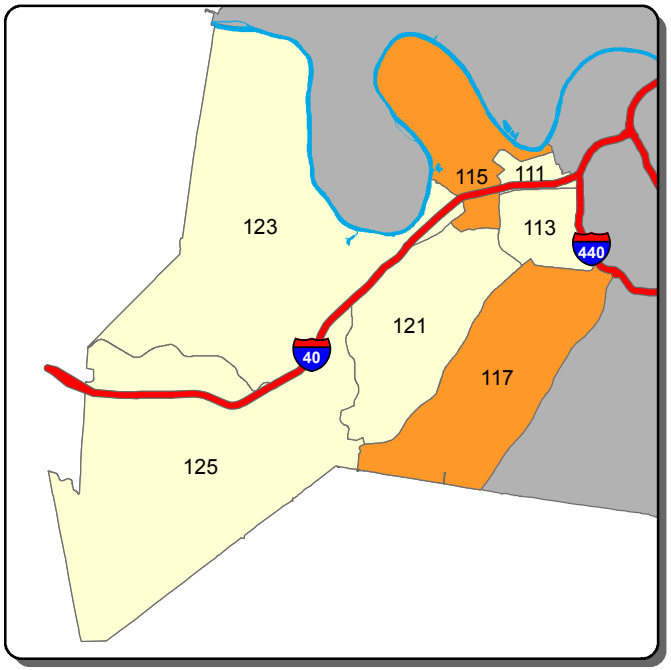

Theft from Vehicle - C Shift

Information summarized for CompStat week ending 6/13/2020

Sourced from MNPD ARMS on 6/17/2020. Data taken from incident reports using Uniform Crime Reporting definitions and guidelines, based on the date and time when the inicident was reported. 'A, B, and C Shift' refer to the following time periods: A Shift = 0700 - 1500; B Shift = 1500 - 2300; C Shift = 2300 - 0700.

West Precinct - Aggravated Assault and Self Initiated CAD Counts for the Past Two Weeks

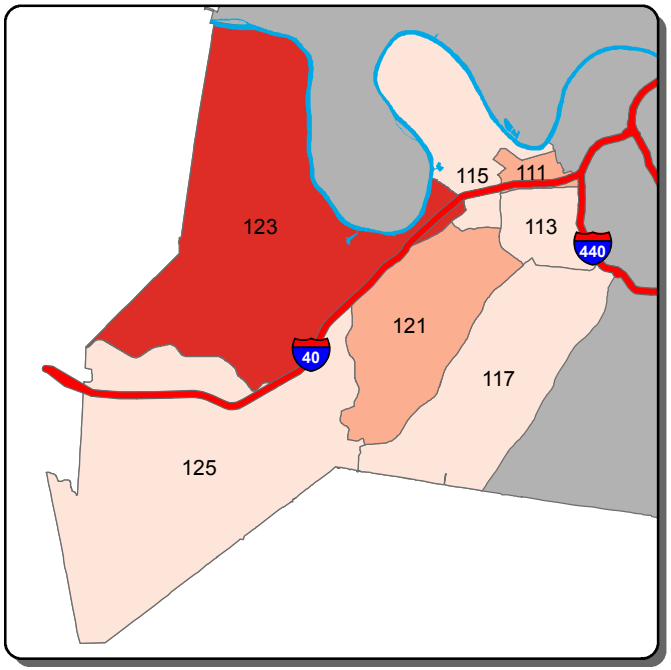

Aggravated Assault - A Shift

0 1 2 3 >3

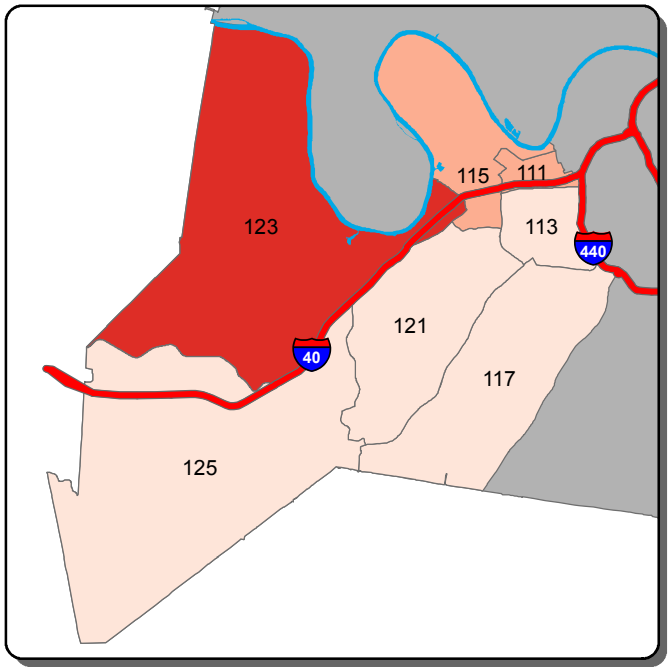

Aggravated Assault - B Shift

0 1 2 >2

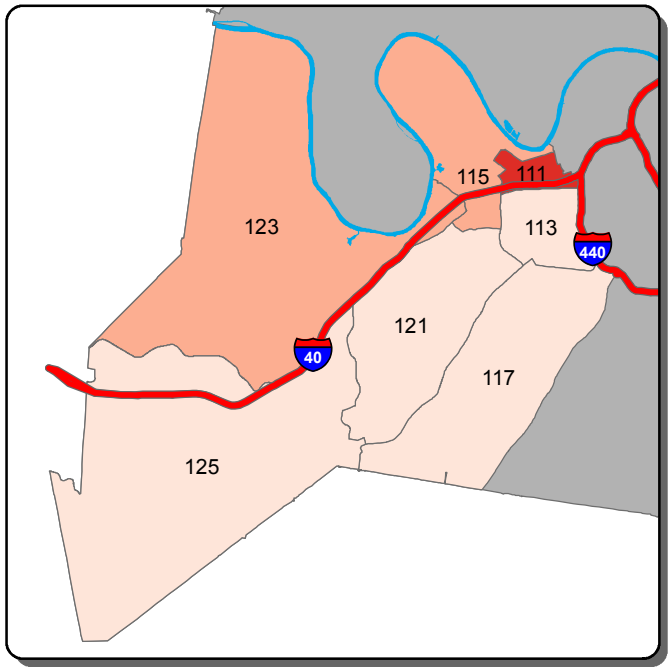

Aggravated Assault - C Shift

0 1 2 3 >3

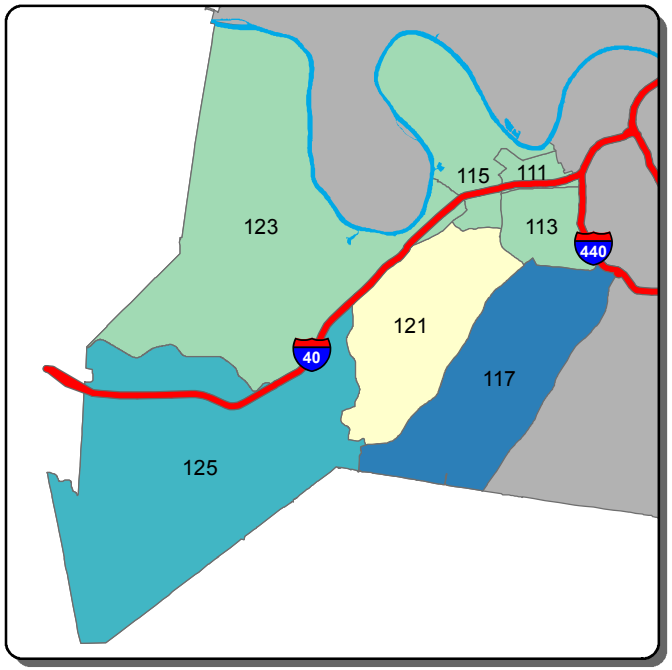

Self Initiated CAD - A Shift

0-35 36-58 59-81 82-104 >104

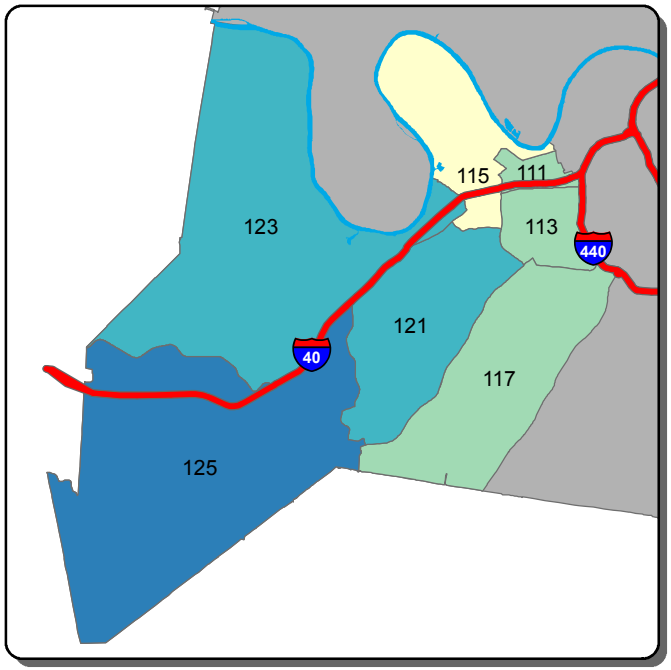

Self Initiated CAD - B Shift

0-36 37-54 55-72 73-90 >90

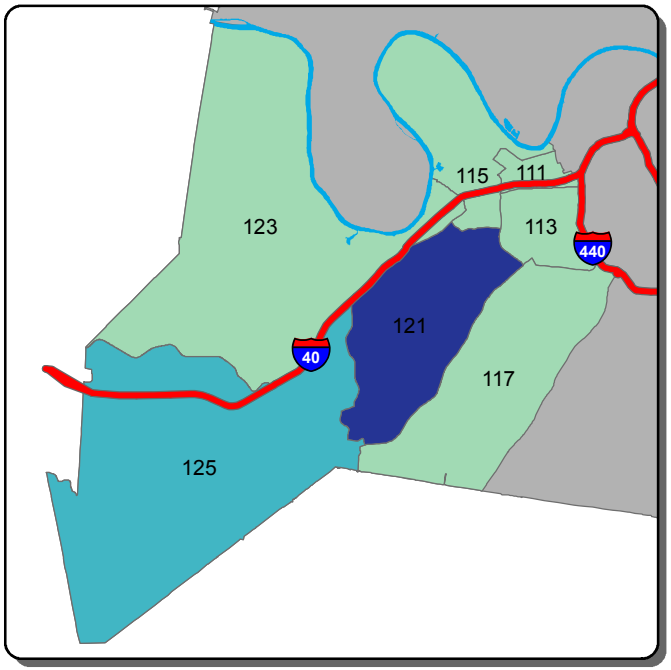

Self Initiated CAD - C Shift

0-32 33-106 107-180 181-254 >254

Information summarized for CompStat week ending 6/13/2020

Sourced from MNPD ARMS on 6/17/2020. Data taken from incident reports using Uniform Crime Reporting definitions and guidelines, based on the date and time when the inicident was reported. 'A, B, and C Shift' refer to the following time periods: A Shift = 0700 - 1500; B Shift = 1500 - 2300; C Shift = 2300 - 0700.

East Precinct - Burglary and Theft from Vehicle Counts for the Past Two Weeks

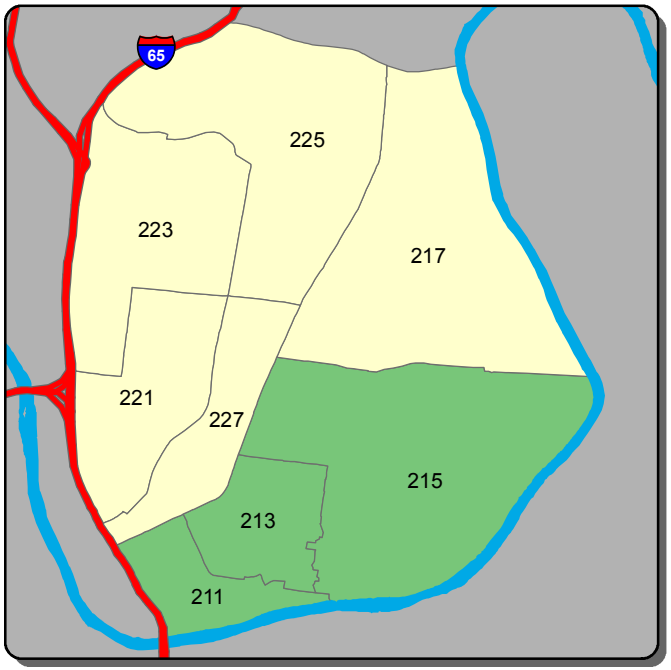

Burglary - A Shift

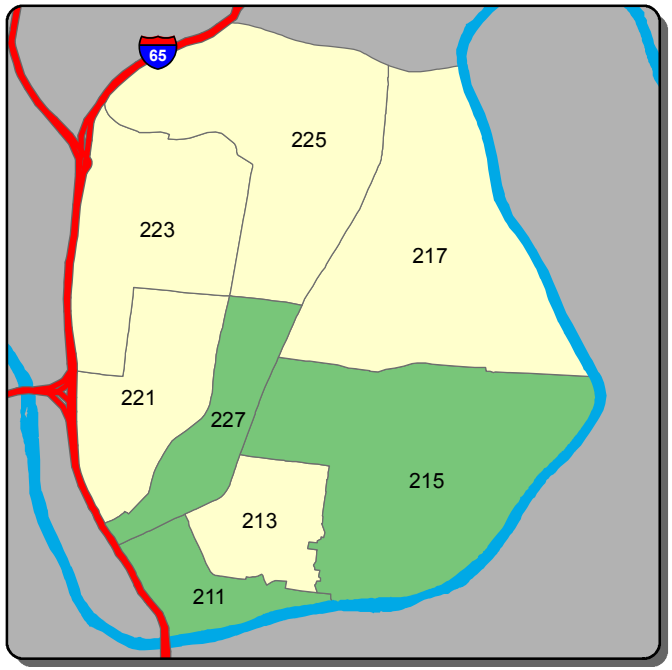

Burglary - B Shift

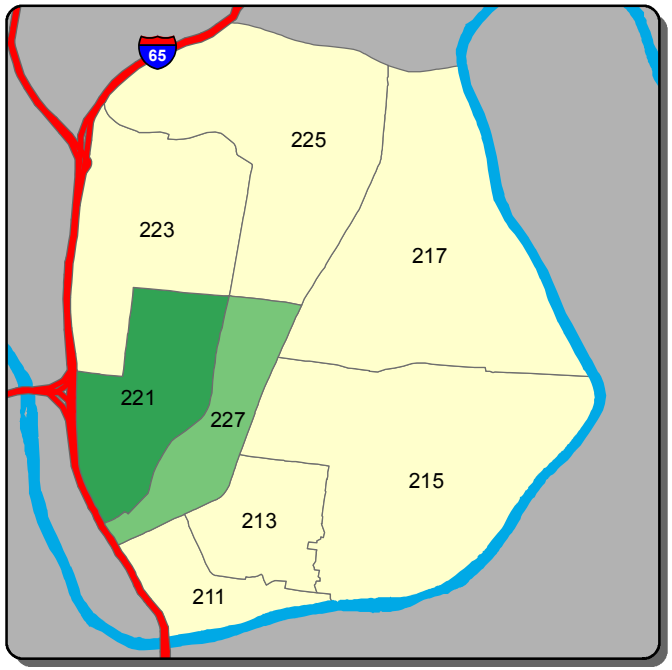

Burglary - C Shift

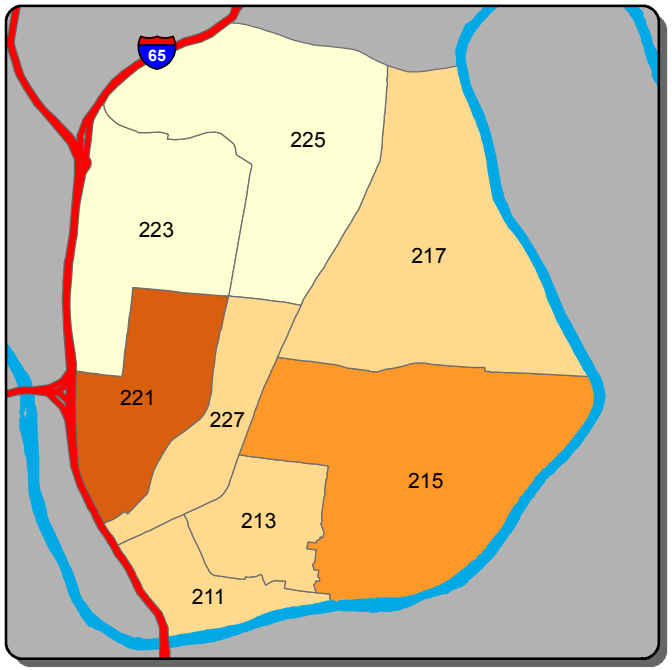

Theft from Vehicle - A Shift

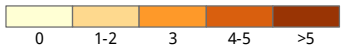

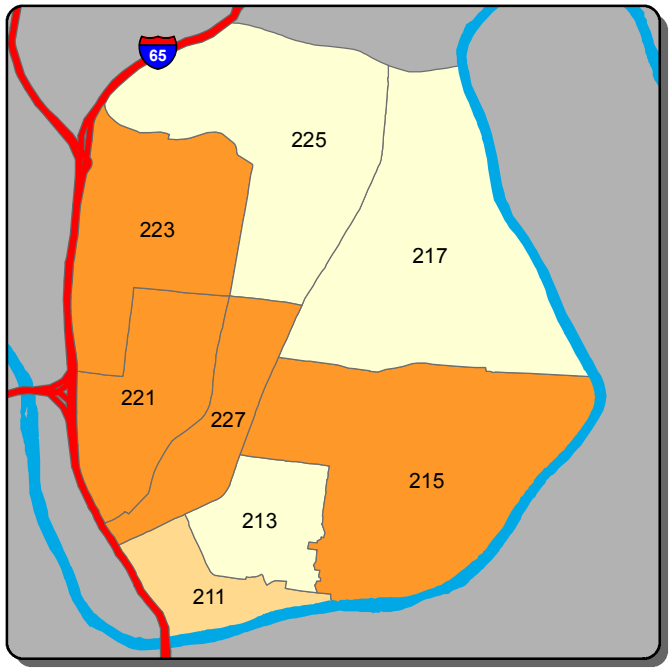

Theft from Vehicle - B Shift

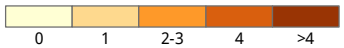

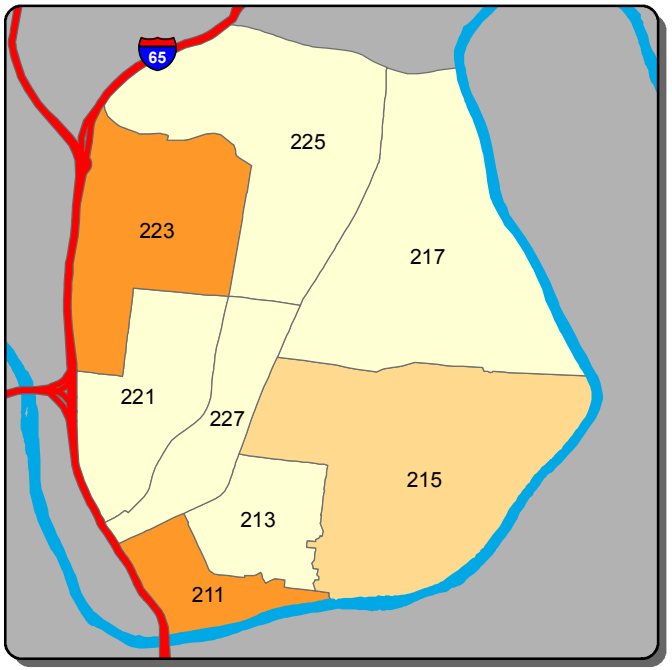

Theft from Vehicle - C Shift

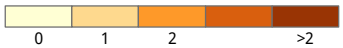

Information summarized for CompStat week ending 6/13/2020

Sourced from MNPD ARMS on 6/17/2020. Data taken from incident reports using Uniform Crime Reporting definitions and guidelines, based on the date and time when the inicident was reported. 'A, B, and C Shift' refer to the following time periods: A Shift = 0700 - 1500; B Shift = 1500 - 2300; C Shift = 2300 - 0700.

East Precinct - Aggravated Assault and Self Initiated CAD Counts for the Past Two Weeks

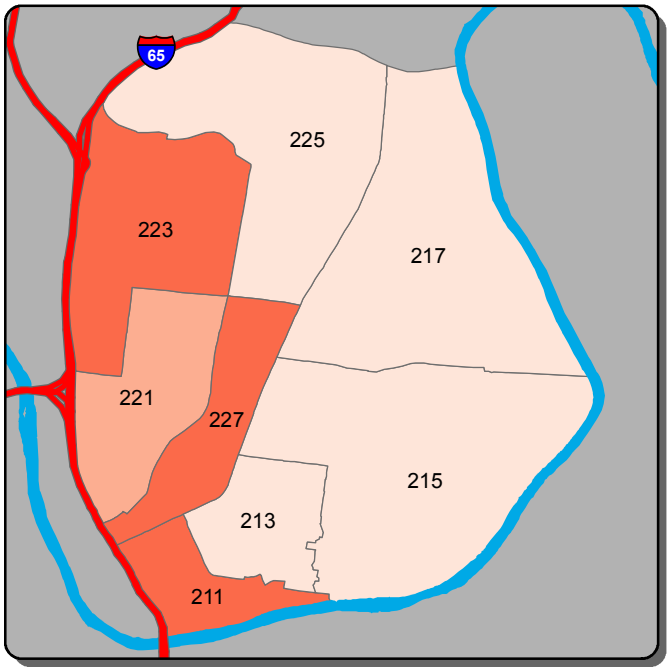

Aggravated Assault - A Shift

0	1	2	3	>3

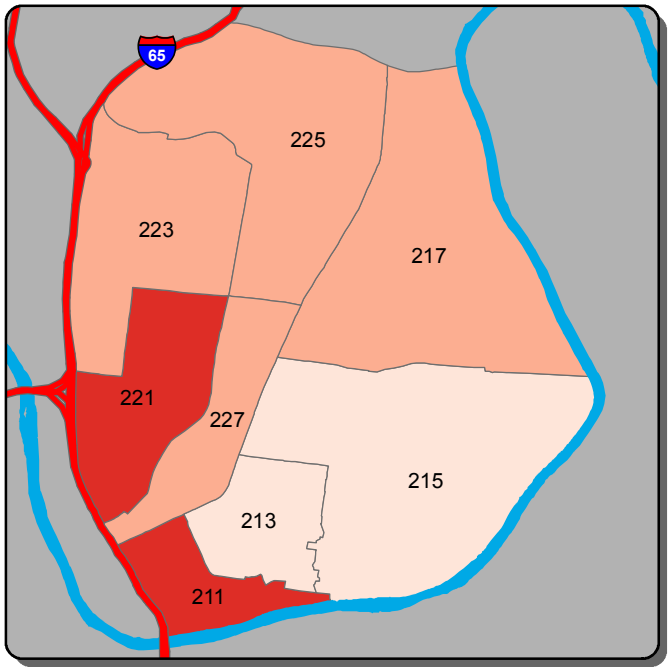

Aggravated Assault - B Shift

0	1-3	4-6	7-9	>9

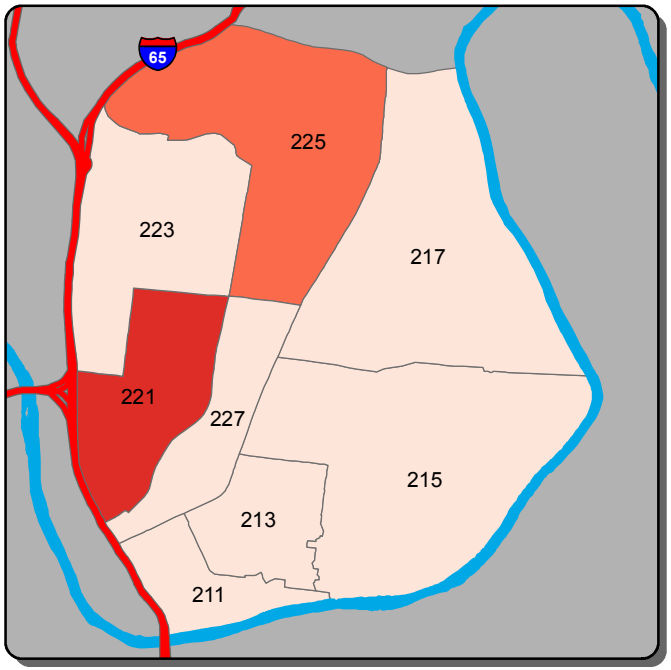

Aggravated Assault - C Shift

0	1	2	>2

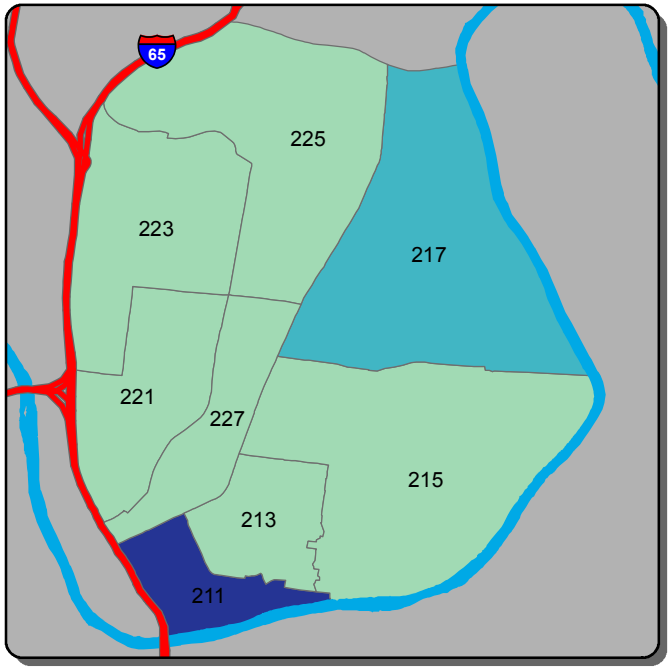

Self Initiated CAD - A Shift

0-13	14-34	35-55	56-77	>77

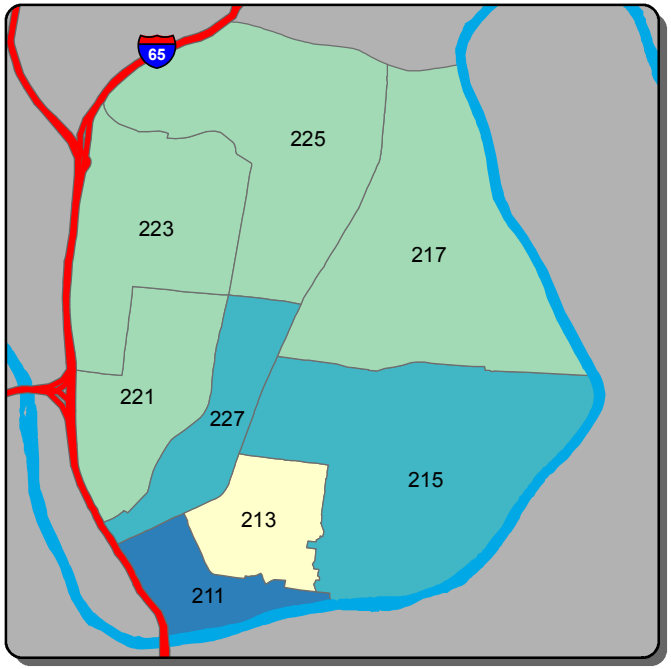

Self Initiated CAD - B Shift

0-19	20-32	33-45	46-58	>58

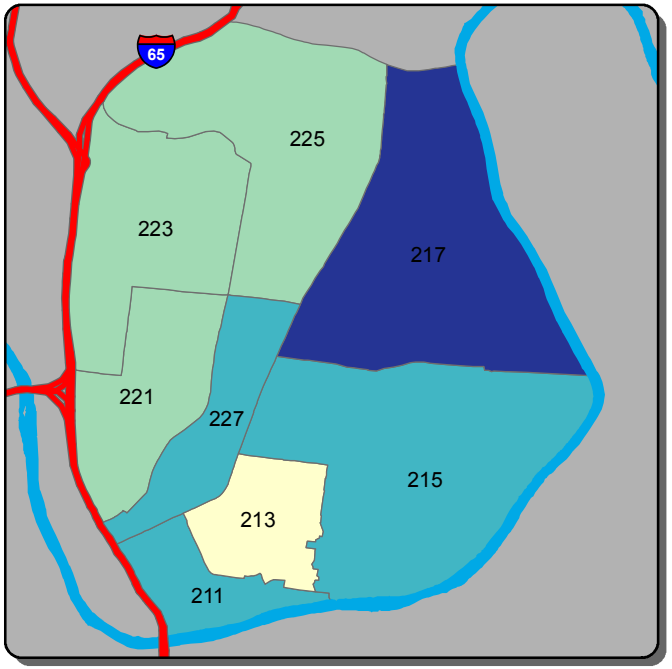

Self Initiated CAD - C Shift

0-37	38-51	52-65	66-79	>79

Information summarized for CompStat week ending 6/13/2020

Sourced from MNPD ARMS on 6/17/2020. Data taken from incident reports using Uniform Crime Reporting definitions and guidelines, based on the date and time when the inicident was reported. 'A, B, and C Shift' refer to the following time periods: A Shift = 0700 - 1500; B Shift = 1500 - 2300; C Shift = 2300 - 0700.

South Precinct - Burglary and Theft from Vehicle Counts for the Past Two Weeks

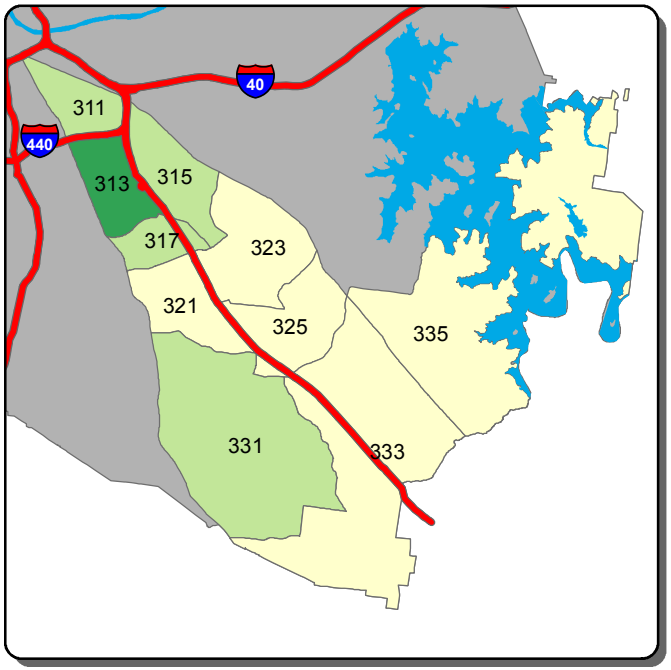

Burglary - A Shift

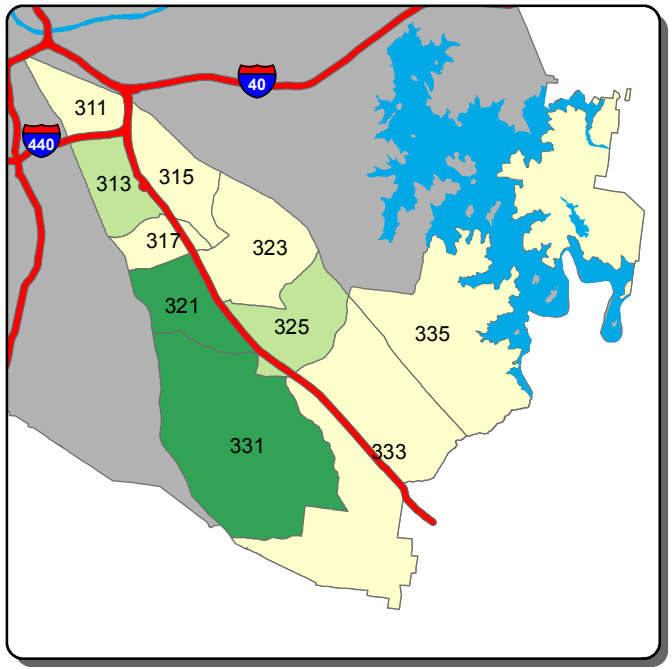

Burglary - B Shift

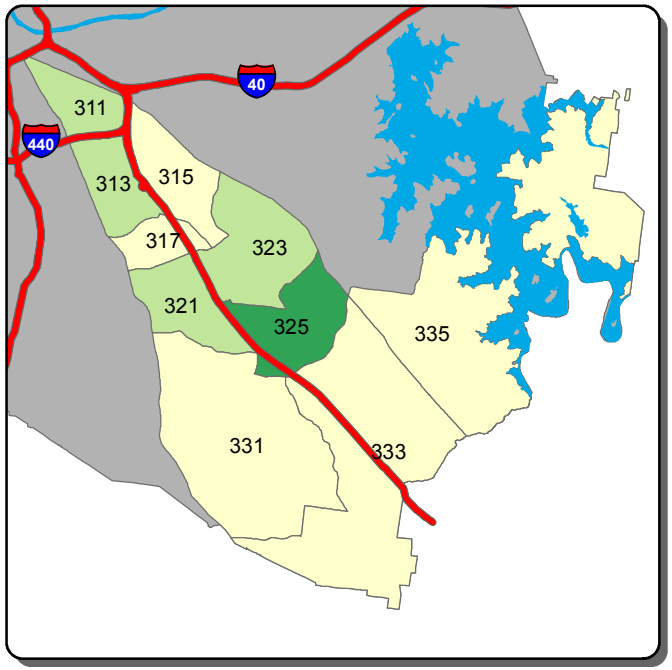

Burglary - C Shift

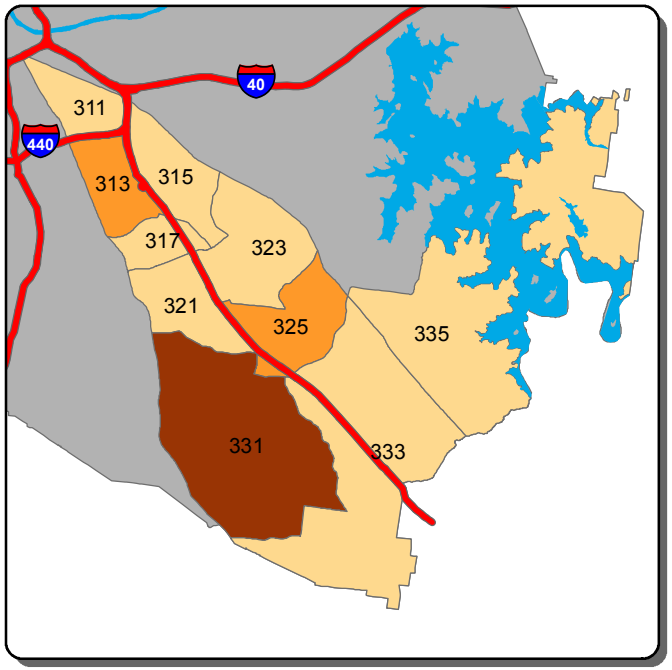

Theft from Vehicle - A Shift

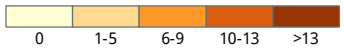

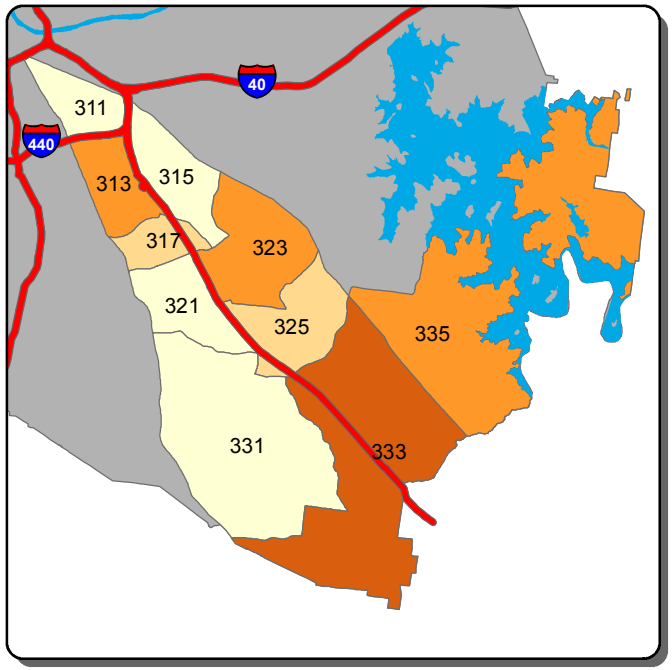

Theft from Vehicle - B Shift

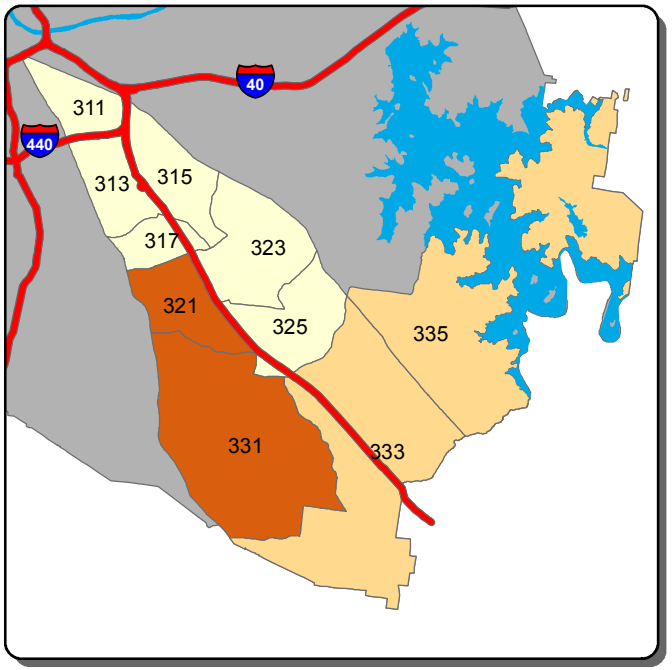

Theft from Vehicle - C Shift

Information summarized for CompStat week ending 6/13/2020

Sourced from MNPD ARMS on 6/17/2020. Data taken from incident reports using Uniform Crime Reporting definitions and guidelines, based on the date and time when the inicident was reported. 'A, B, and C Shift' refer to the following time periods: A Shift = 0700 - 1500; B Shift = 1500 - 2300; C Shift = 2300 - 0700.

South Precinct - Aggravated Assault and Self Initiated CAD Counts for the Past Two Weeks

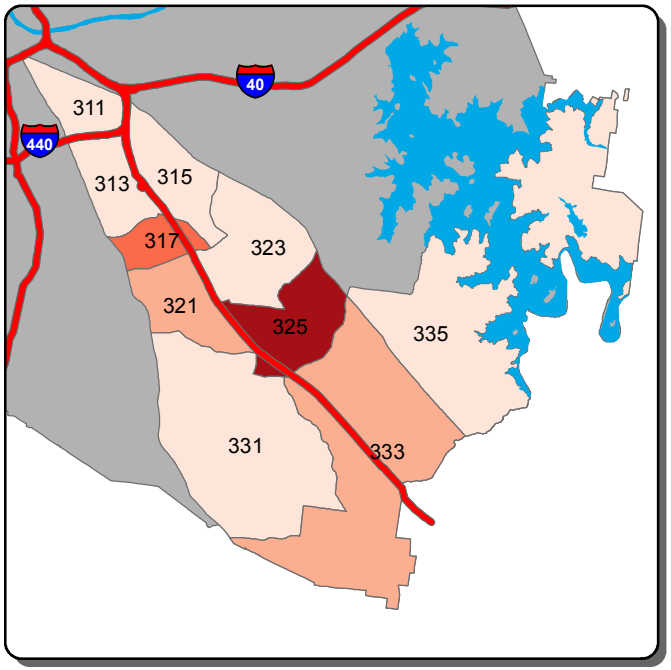

Aggravated Assault - A Shift

0 | 1 | 2 | 3-4 | >4

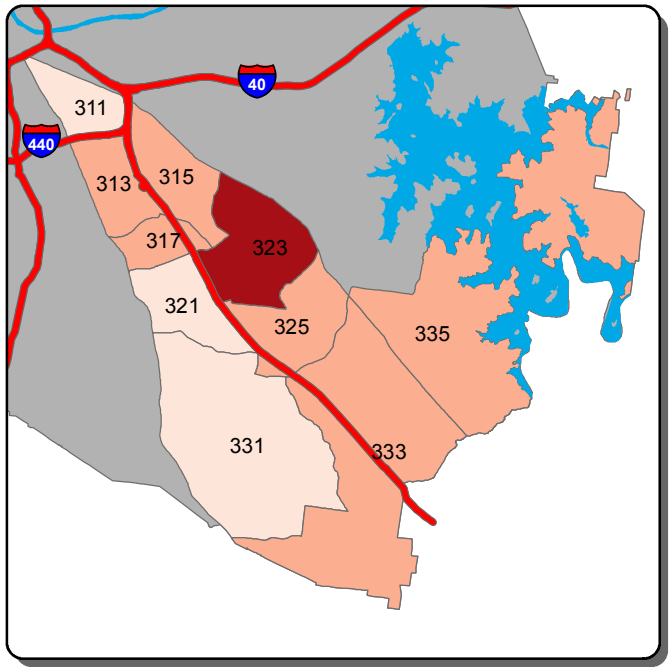

Aggravated Assault - B Shift

0 | 1-2 | 3-4 | 5-6 | >6

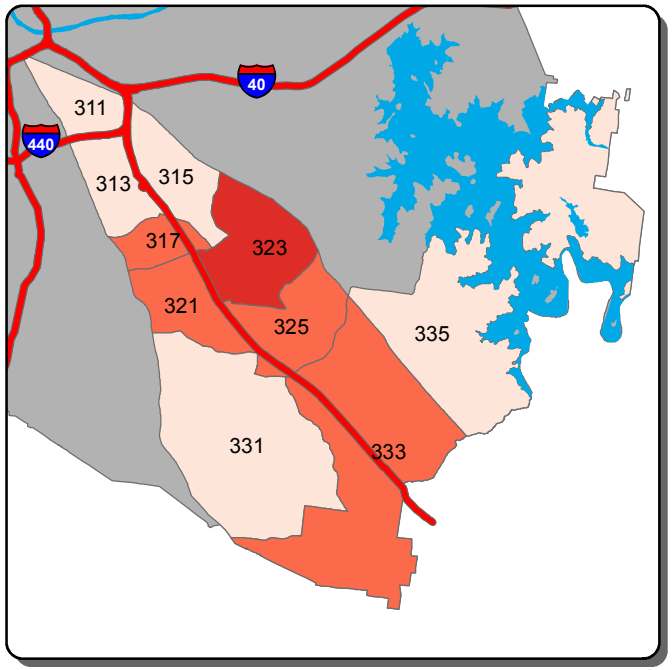

Aggravated Assault - C Shift

0 | 1 | 2-3 | 4 | >4

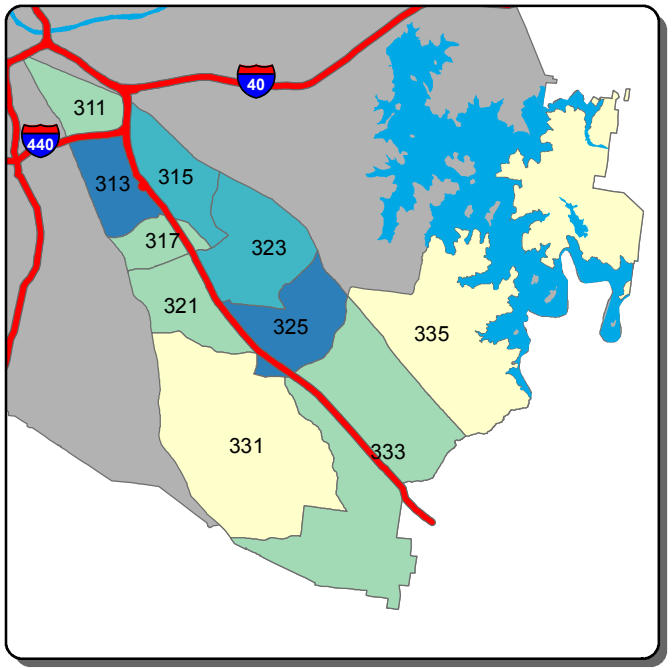

Self Initiated CAD - A Shift

0-7 | 8-20 | 21-33 | 34-45 | >45

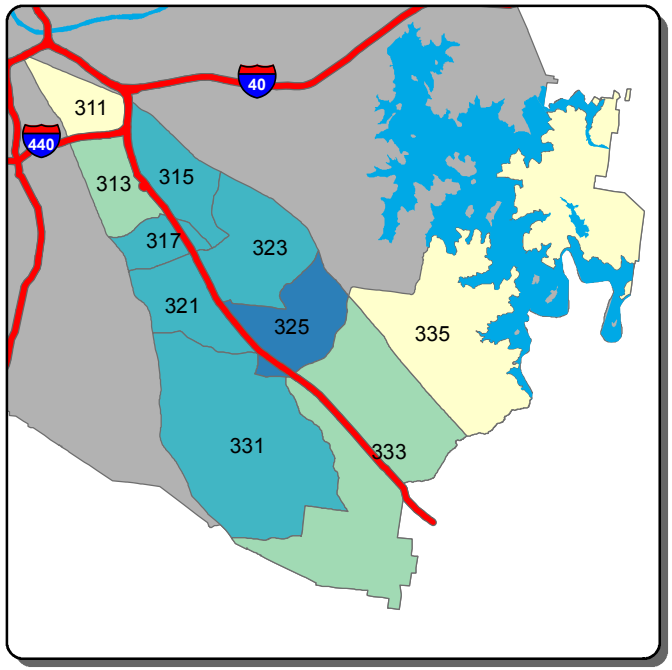

Self Initiated CAD - B Shift

0-37 | 38-56 | 57-76 | 77-95 | >95

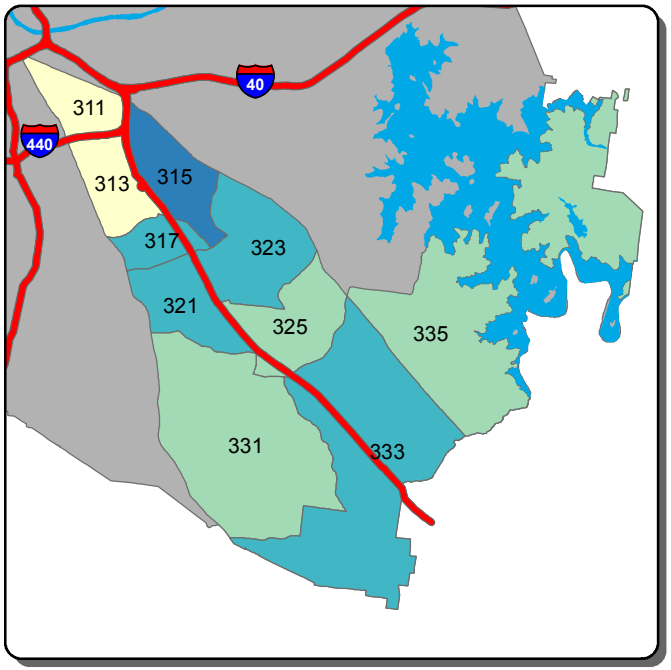

Self Initiated CAD - C Shift

0-15 | 16-28 | 29-41 | 42-54 | >54

Information summarized for CompStat week ending 6/13/2020

Sourced from MNPD ARMS on 6/17/2020. Data taken from incident reports using Uniform Crime Reporting definitions and guidelines, based on the date and time when the inicident was reported. 'A, B, and C Shift' refer to the following time periods: A Shift = 0700 - 1500; B Shift = 1500 - 2300; C Shift = 2300 - 0700.

Central Precinct - Burglary and Theft from Vehicle Counts for the Past Two Weeks

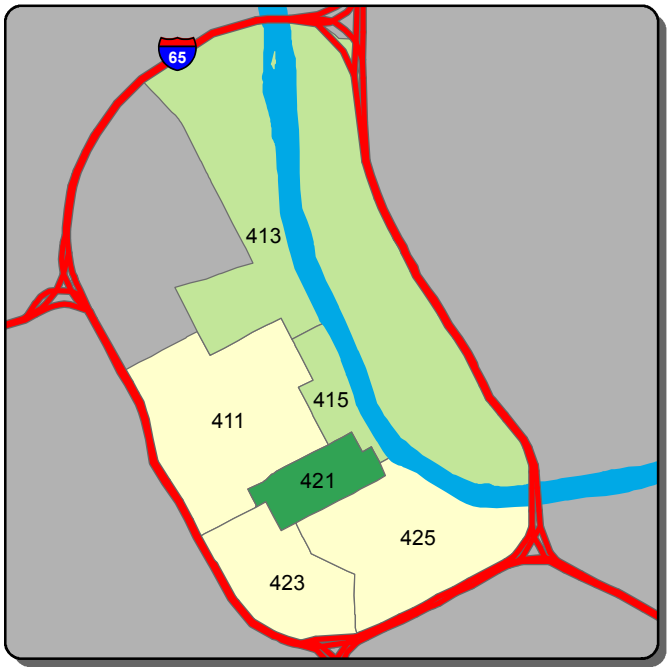

Burglary - A Shift

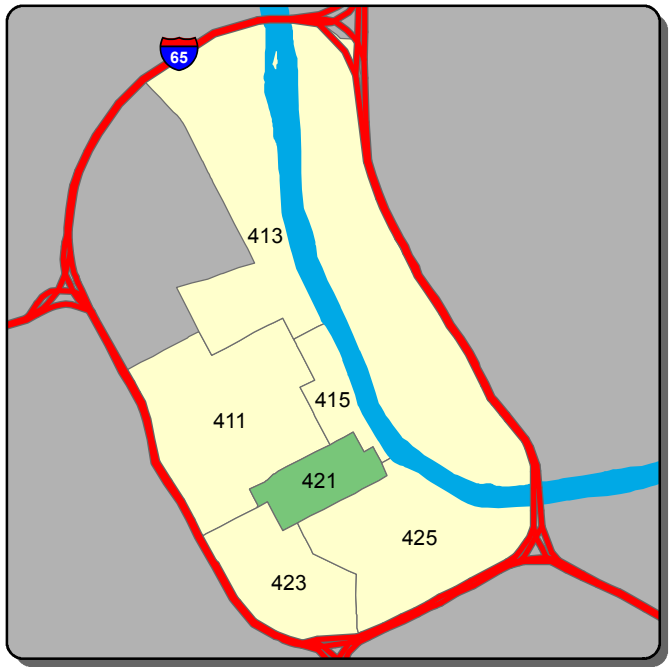

Burglary - B Shift

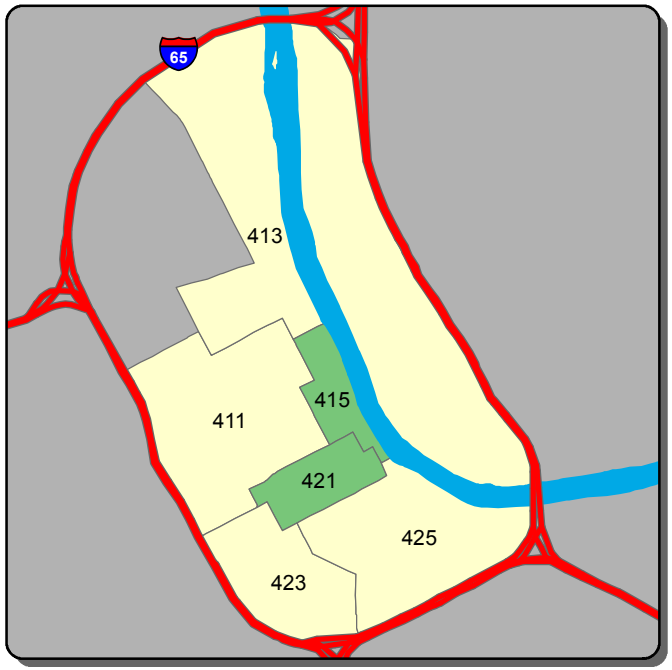

Burglary - C Shift

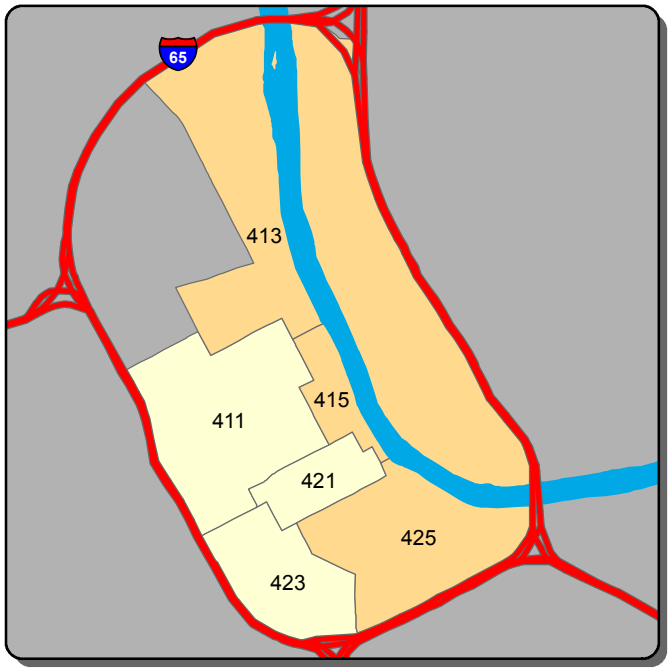

Theft from Vehicle - A Shift

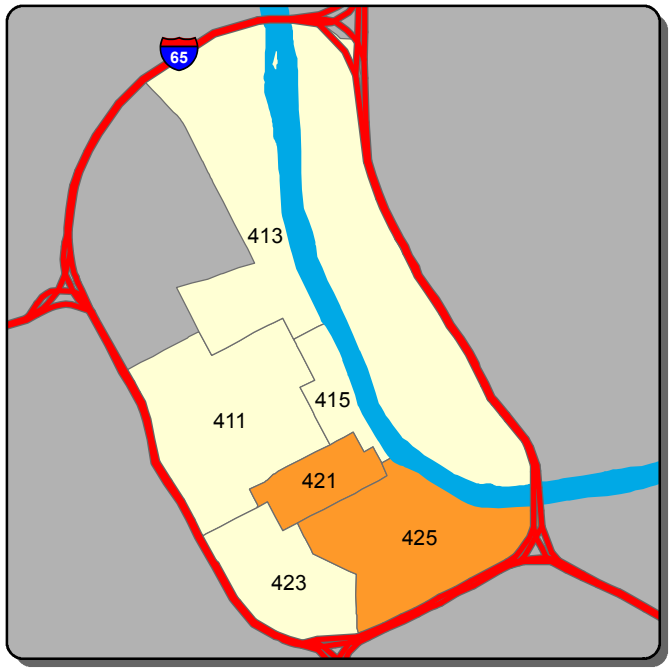

Theft from Vehicle - B Shift

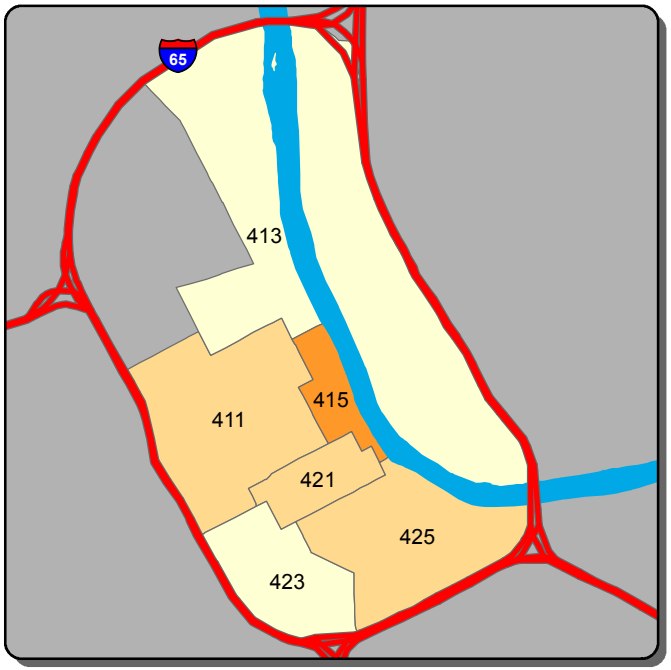

Theft from Vehicle - C Shift

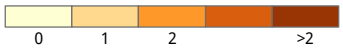

Information summarized for CompStat week ending 6/13/2020

Sourced from MNPD ARMS on 6/17/2020. Data taken from incident reports using Uniform Crime Reporting definitions and guidelines, based on the date and time when the inicident was reported. 'A, B, and C Shift' refer to the following time periods: A Shift = 0700 - 1500; B Shift = 1500 - 2300; C Shift = 2300 - 0700.

Central Precinct - Aggravated Assault and Self Initiated CAD Counts for the Past Two Weeks

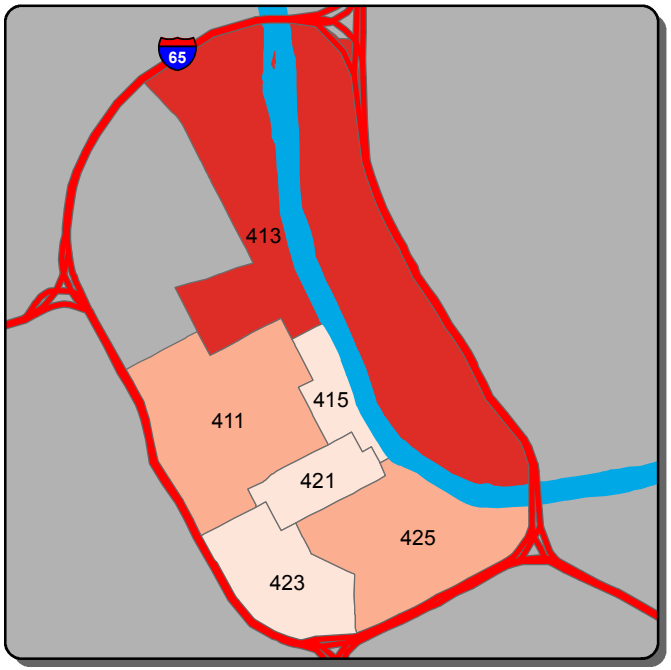

Aggravated Assault - A Shift

0 1 2 >2

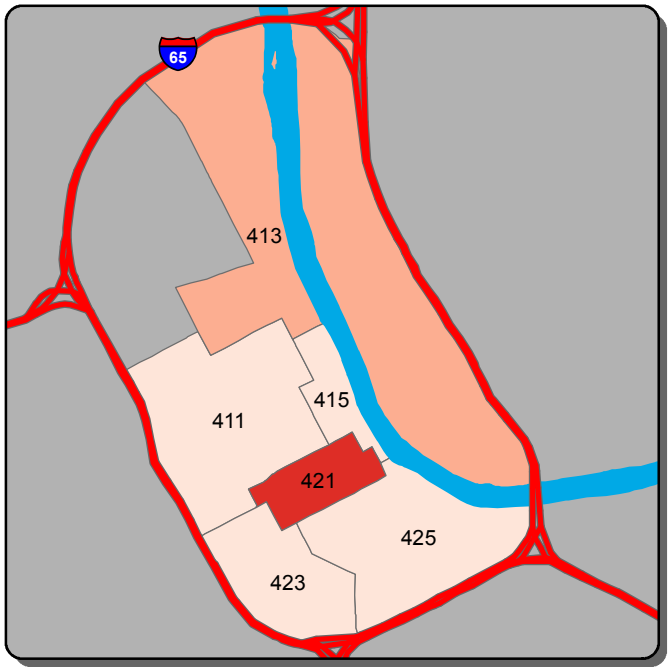

Aggravated Assault - B Shift

0 1 2 >2

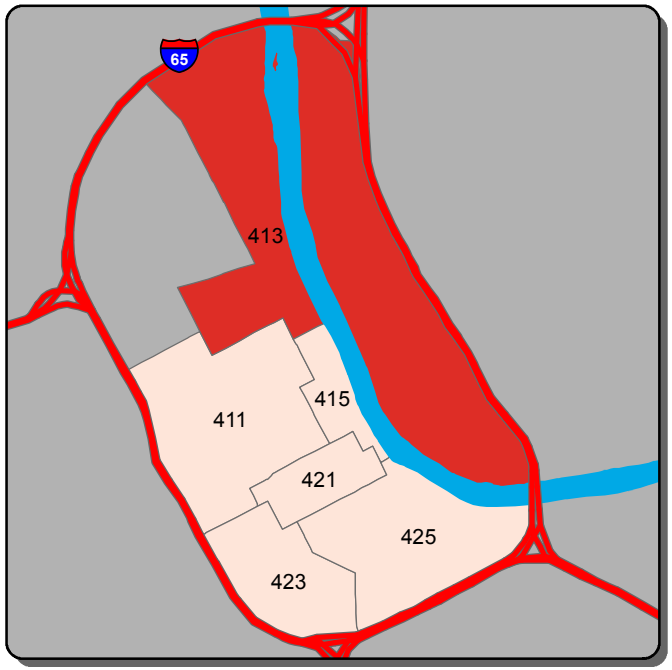

Aggravated Assault - C Shift

0 1 2 3 >3

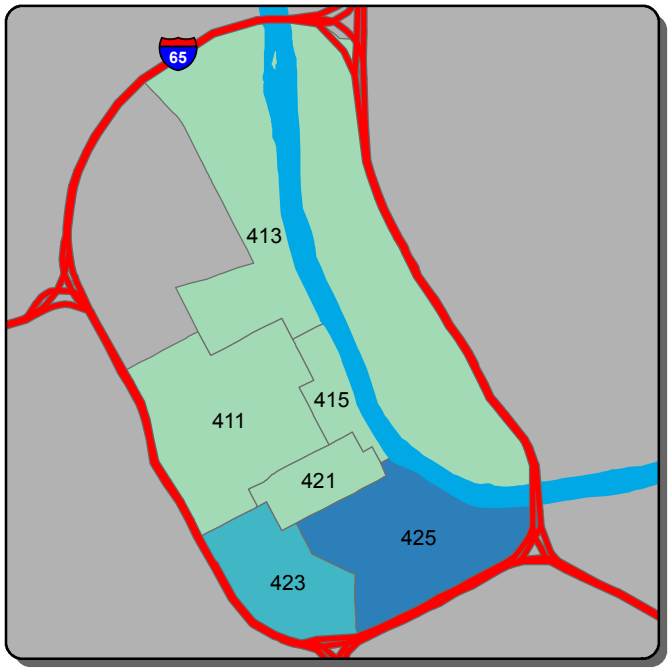

Self Initiated CAD - A Shift

0-60 61-89 90-118 119-148 >148

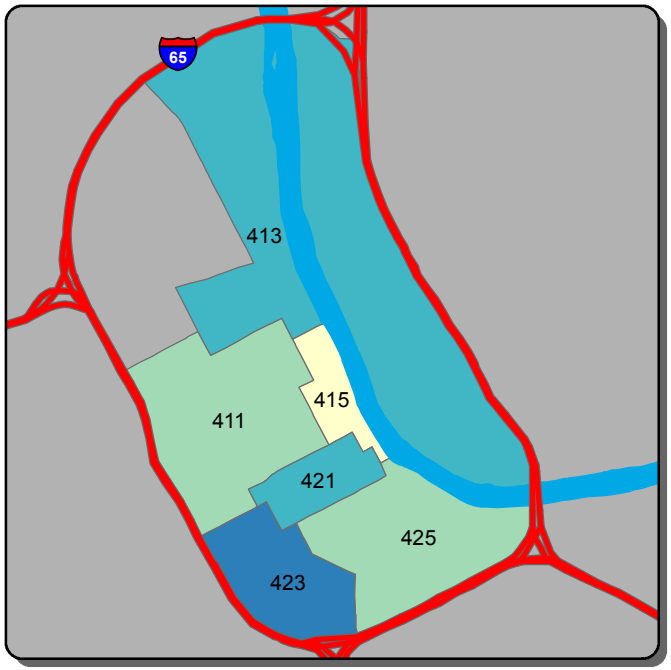

Self Initiated CAD - B Shift

0-57 58-74 75-92 93-109 >109

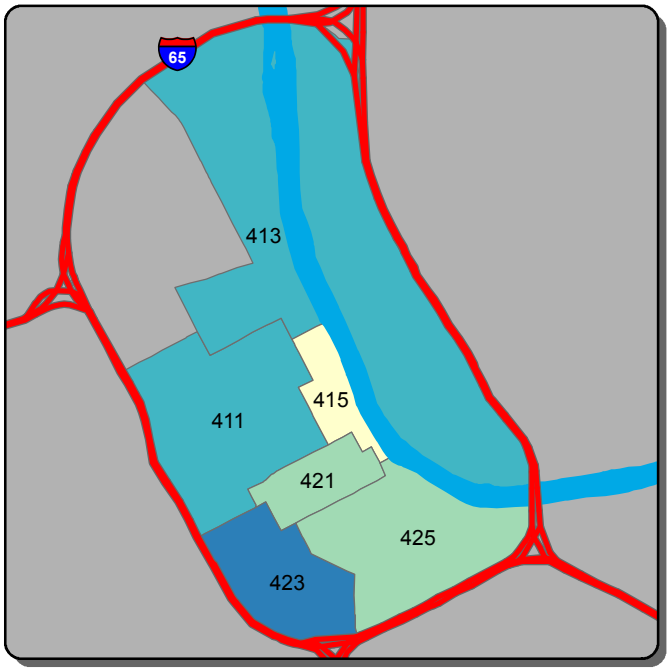

Self Initiated CAD - C Shift

0-48 49-85 86-123 124-160 >160

Information summarized for CompStat week ending 6/13/2020

Sourced from MNPD ARMS on 6/17/2020. Data taken from incident reports using Uniform Crime Reporting definitions and guidelines, based on the date and time when the inicident was reported. 'A, B, and C Shift' refer to the following time periods: A Shift = 0700 - 1500; B Shift = 1500 - 2300; C Shift = 2300 - 0700.

Hermitage Precinct - Burglary and Theft from Vehicle Counts for the Past Two Weeks

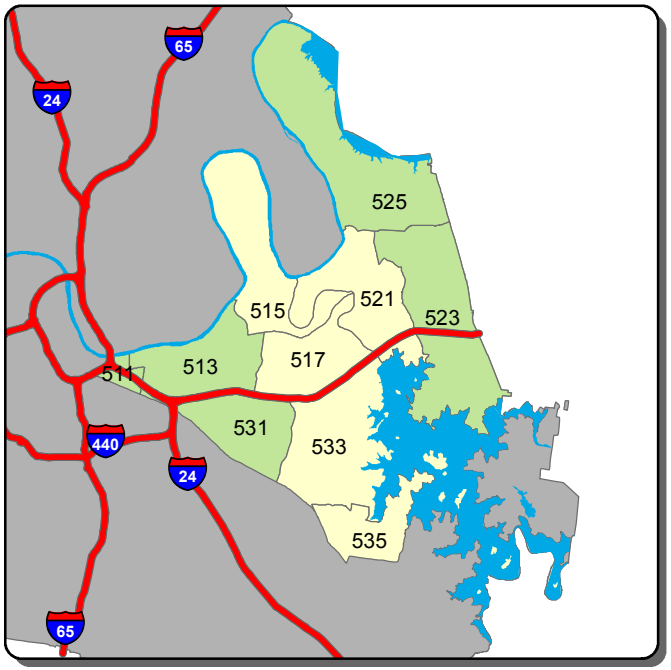

Burglary - A Shift

0 1 2 >2

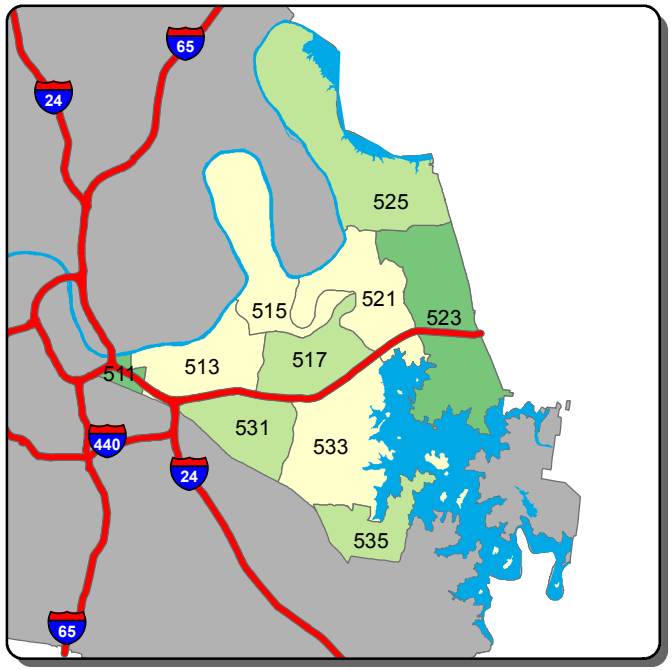

Burglary - B Shift

0 1 2 >2

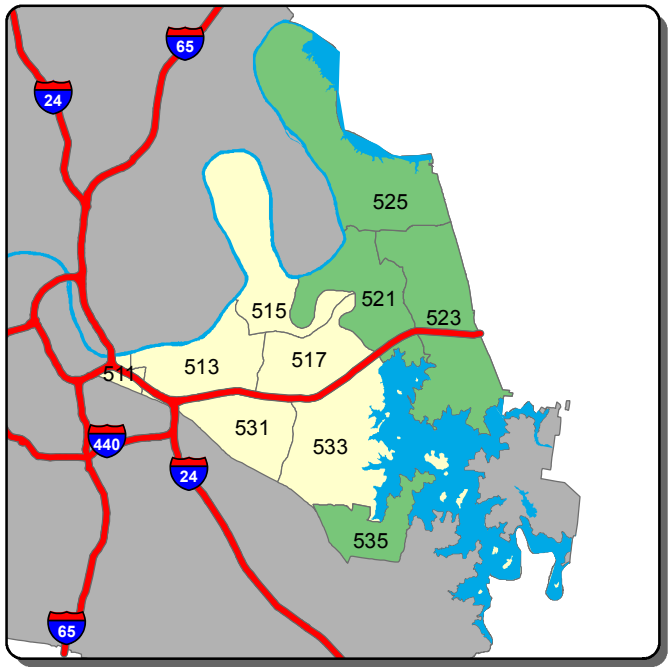

Burglary - C Shift

0 1 >1

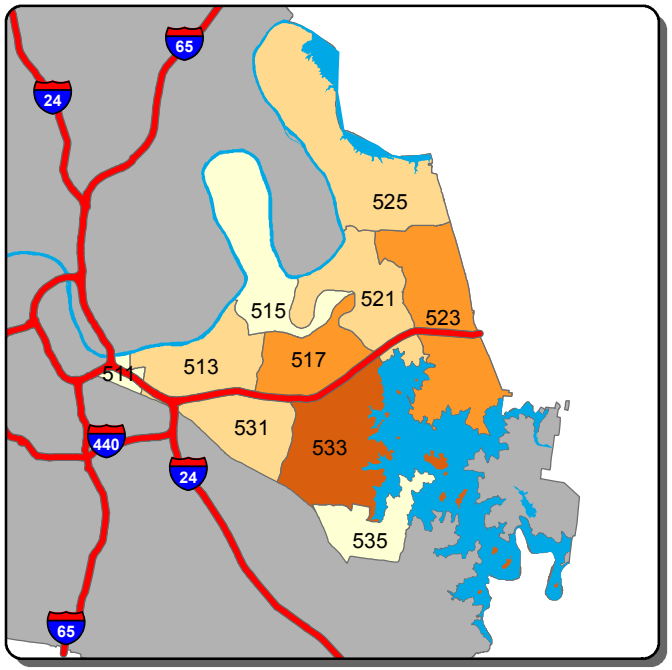

Theft from Vehicle - A Shift

0-2 3-4 5-6 7-9 >9

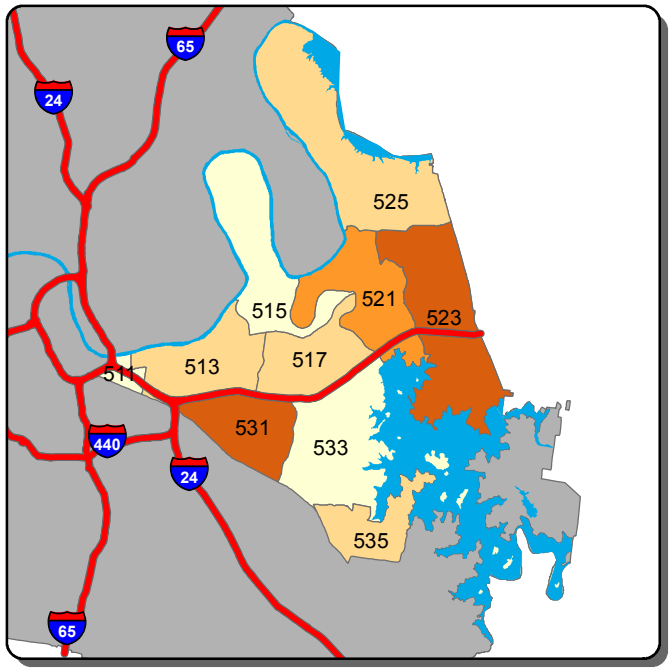

Theft from Vehicle - B Shift

0-1 2-3 4 5-6 >6

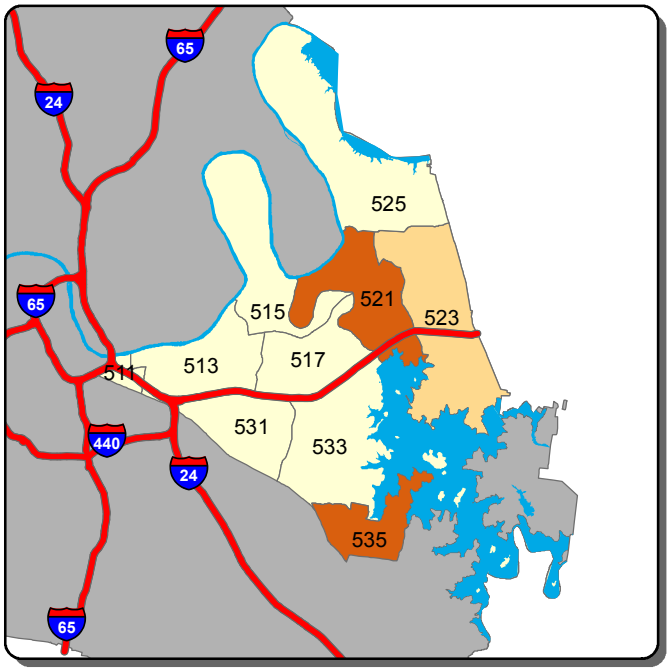

Theft from Vehicle - C Shift

0 1 2 >2

Information summarized for CompStat week ending 6/13/2020

Sourced from MNPD ARMS on 6/17/2020. Data taken from incident reports using Uniform Crime Reporting definitions and guidelines, based on the date and time when the inicident was reported. 'A, B, and C Shift' refer to the following time periods: A Shift = 0700 - 1500; B Shift = 1500 - 2300; C Shift = 2300 - 0700.

Hermitage Precinct - Aggravated Assault and Self Initiated CAD Counts for the Past Two Weeks

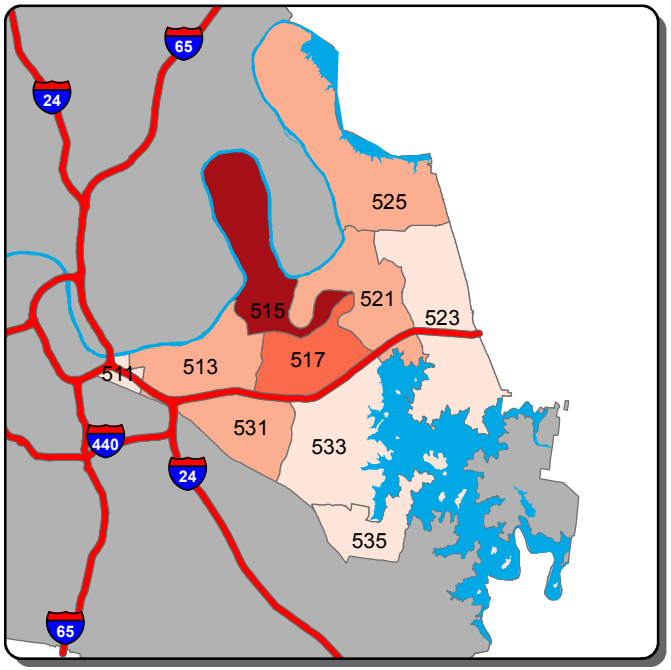

Aggravated Assault - A Shift

0	1	2-3	4	>4

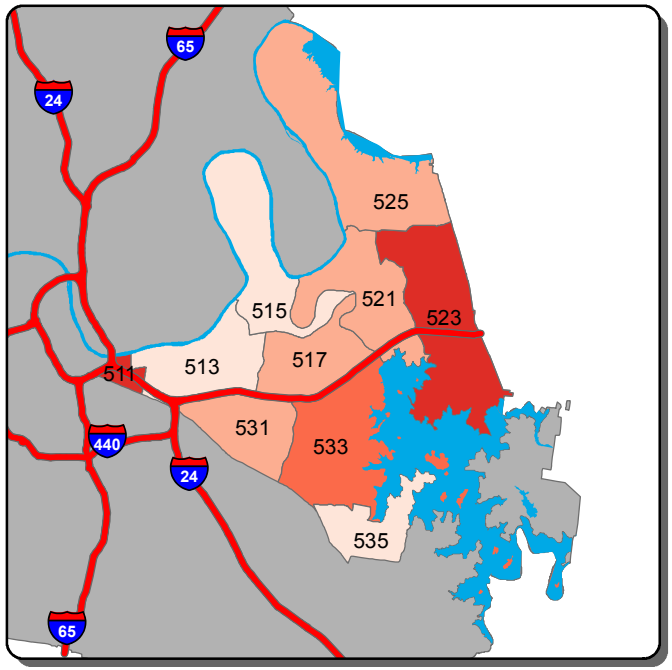

Aggravated Assault - B Shift

0	1-2	3-5	6-7	>7

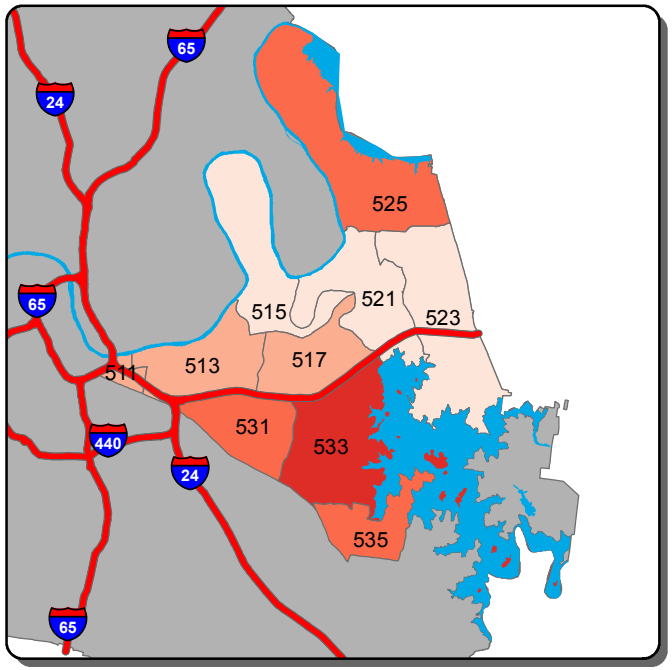

Aggravated Assault - C Shift

0	1-2	3	4-5	>5

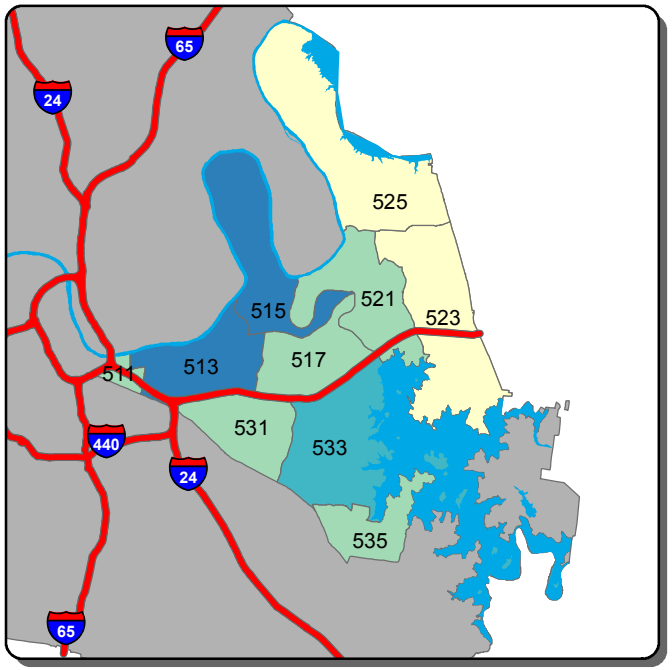

Self Initiated CAD - A Shift

0-20	21-50	51-79	80-109	>109

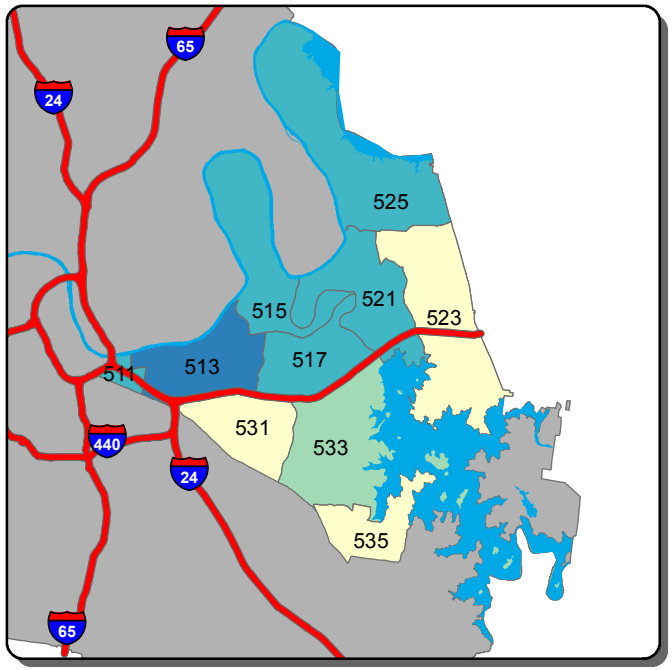

Self Initiated CAD - B Shift

0-52	53-75	76-97	98-119	>119

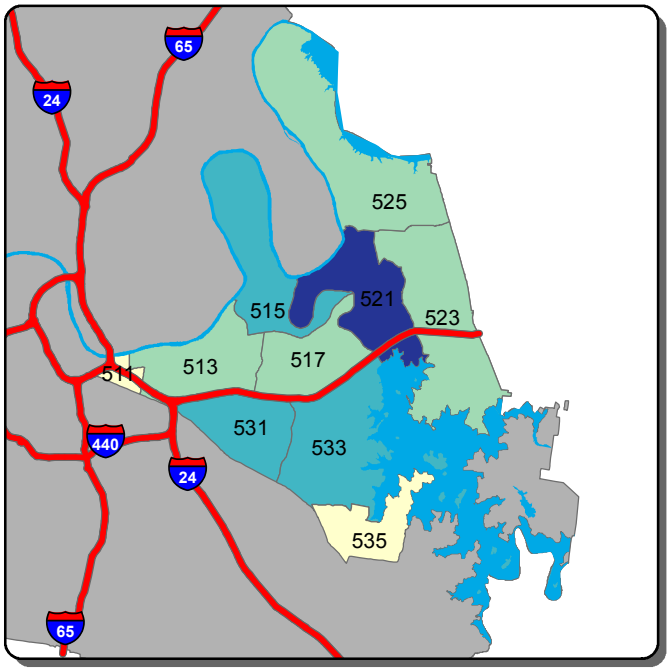

Self Initiated CAD - C Shift

0-19	20-29	30-39	40-49	>49

Information summarized for CompStat week ending 6/13/2020

Sourced from MNPD ARMS on 6/17/2020. Data taken from incident reports using Uniform Crime Reporting definitions and guidelines, based on the date and time when the inicident was reported. 'A, B, and C Shift' refer to the following time periods: A Shift = 0700 - 1500; B Shift = 1500 - 2300; C Shift = 2300 - 0700.

North Precinct - Burglary and Theft from Vehicle Counts for the Past Two Weeks

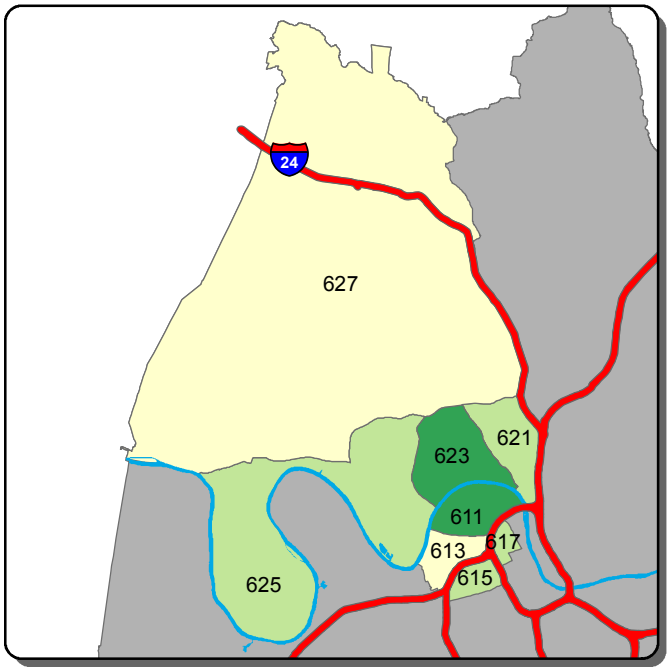

Burglary - A Shift

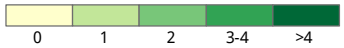

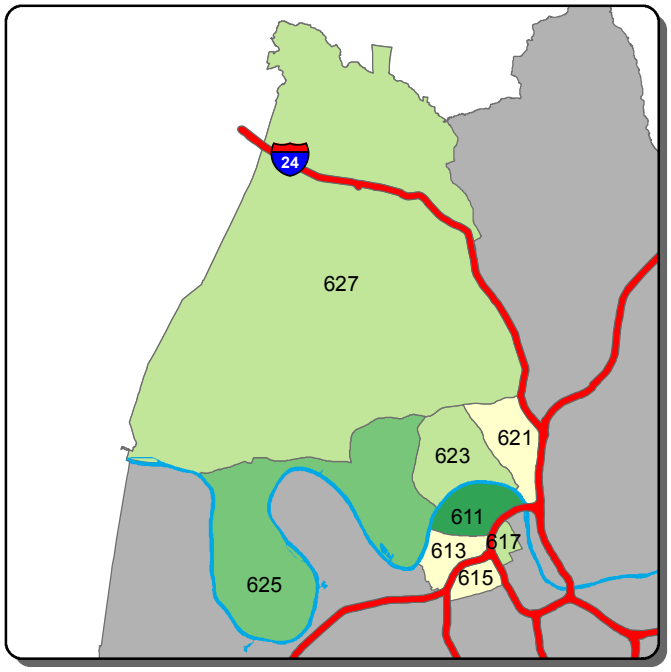

Burglary - B Shift

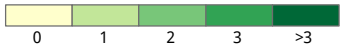

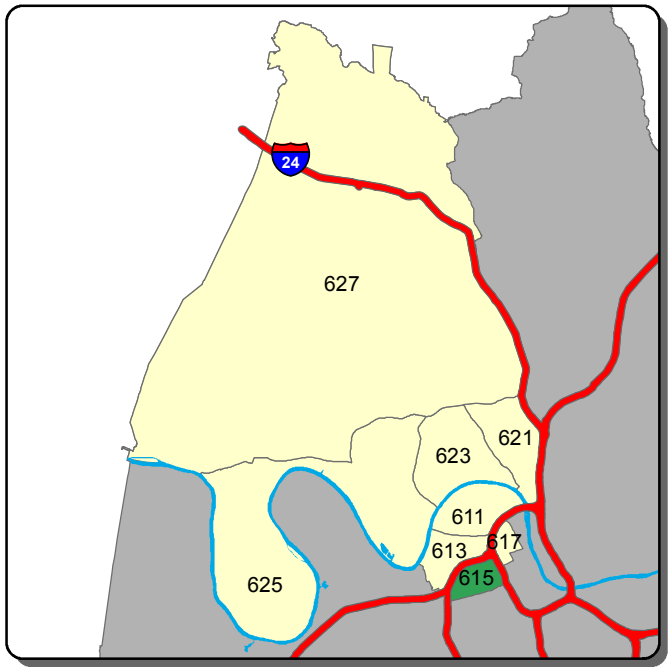

Burglary - C Shift

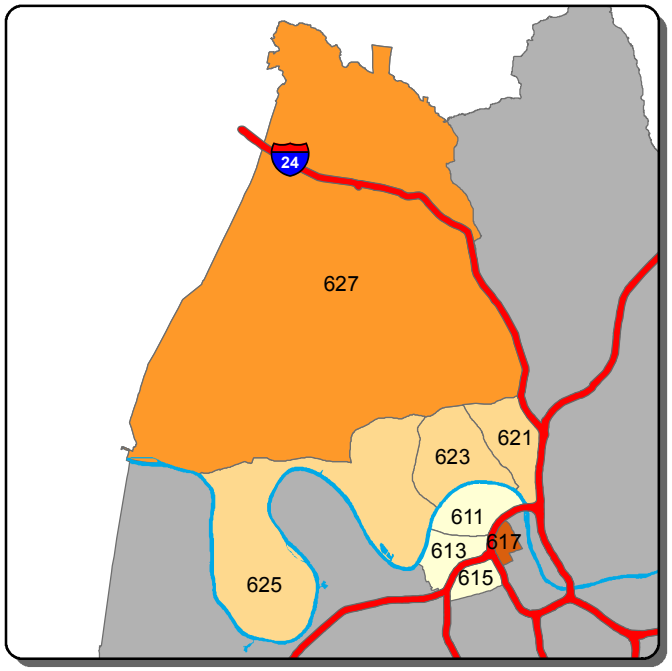

Theft from Vehicle - A Shift

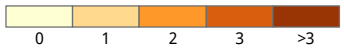

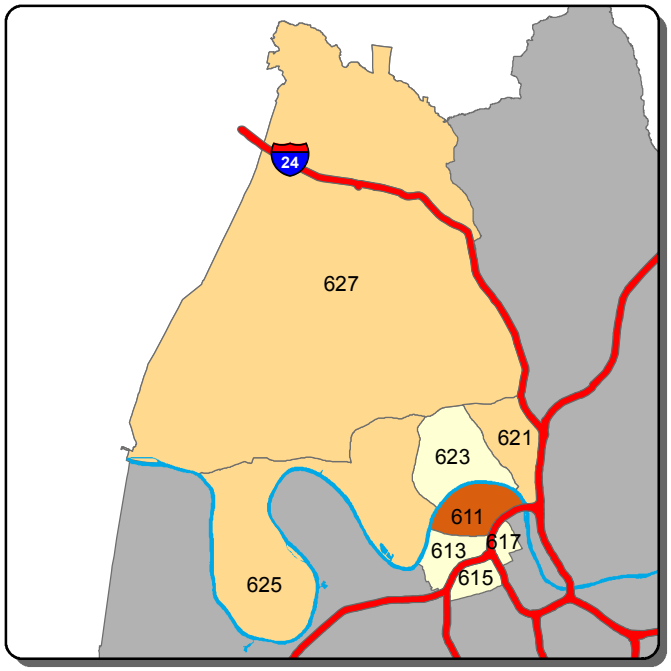

Theft from Vehicle - B Shift

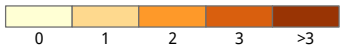

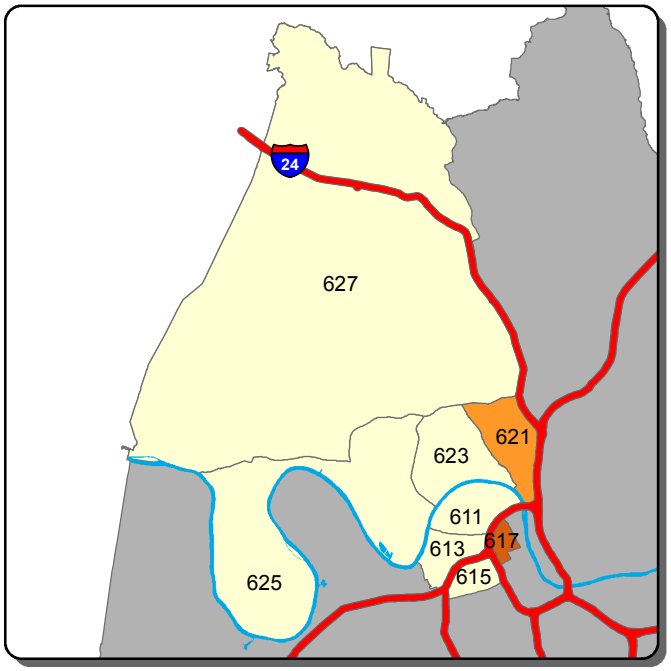

Theft from Vehicle - C Shift

Information summarized for CompStat week ending 6/13/2020

Sourced from MNPD ARMS on 6/17/2020. Data taken from incident reports using Uniform Crime Reporting definitions and guidelines, based on the date and time when the inicident was reported. 'A, B, and C Shift' refer to the following time periods: A Shift = 0700 - 1500; B Shift = 1500 - 2300; C Shift = 2300 - 0700.

North Precinct - Aggravated Assault and Self Initiated CAD Counts for the Past Two Weeks

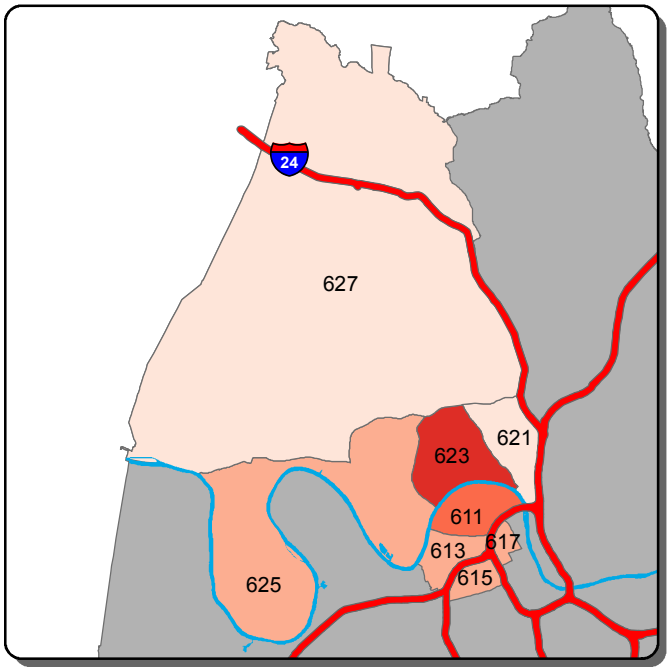

Aggravated Assault - A Shift

0	1-2	3	4	>4

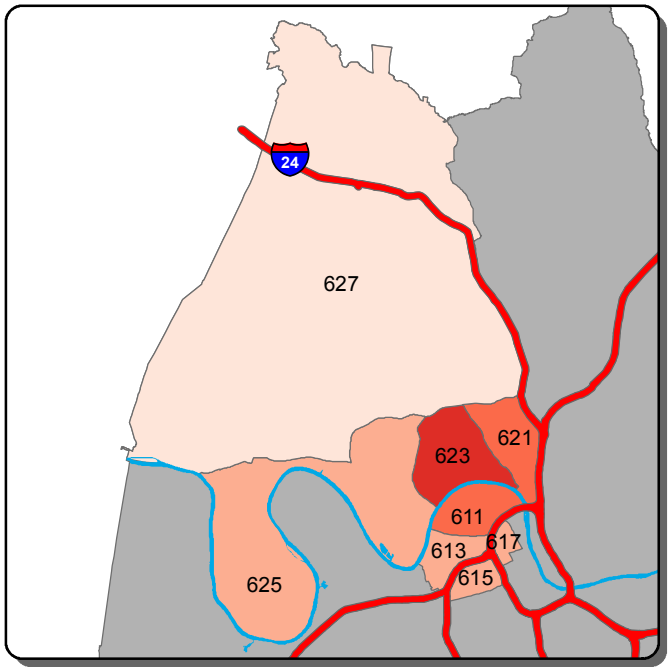

Aggravated Assault - B Shift

0	1-3	4-6	7-10	>10

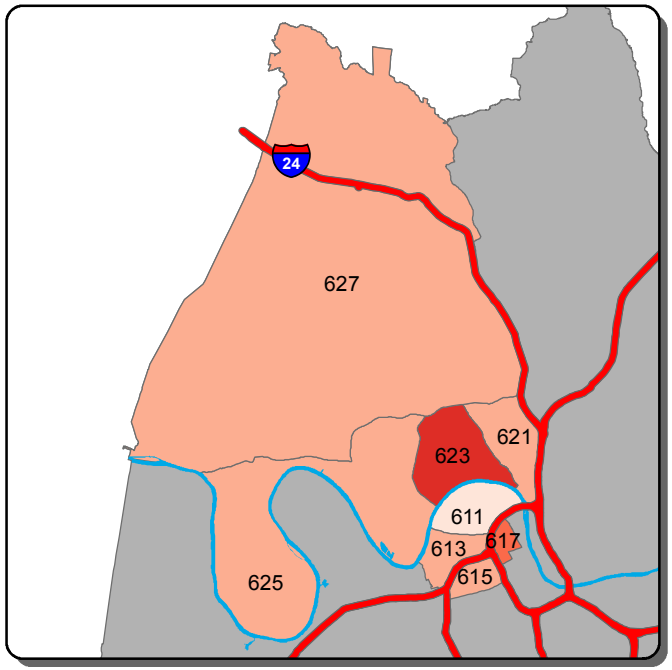

Aggravated Assault - C Shift

0-1	2-3	4-5	6	>6

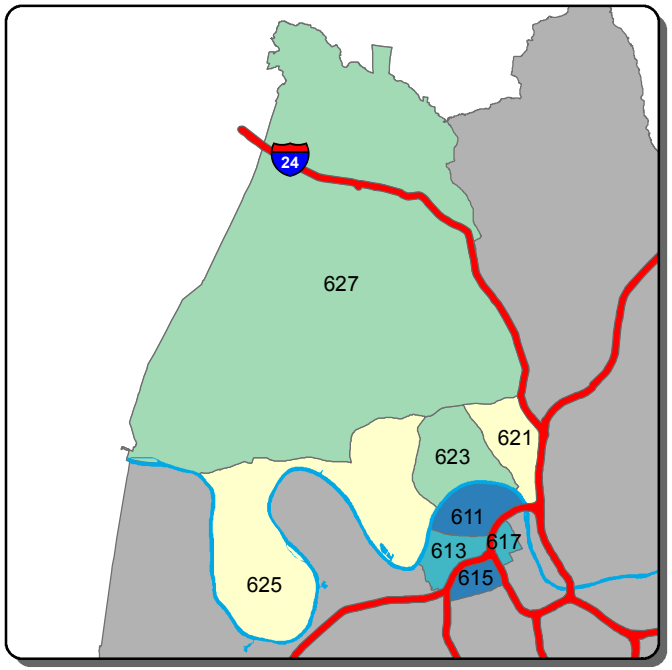

Self Initiated CAD - A Shift

0-16	17-30	31-43	44-57	>57

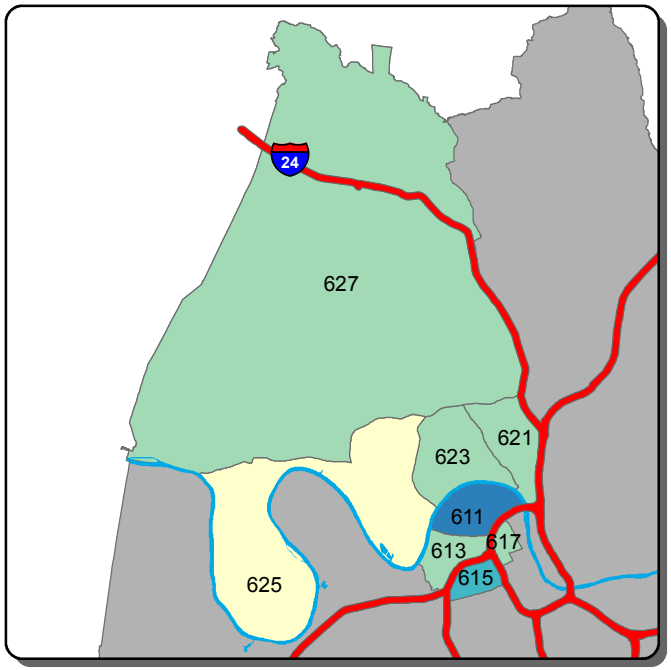

Self Initiated CAD - B Shift

0-7	8-21	22-34	35-47	>47

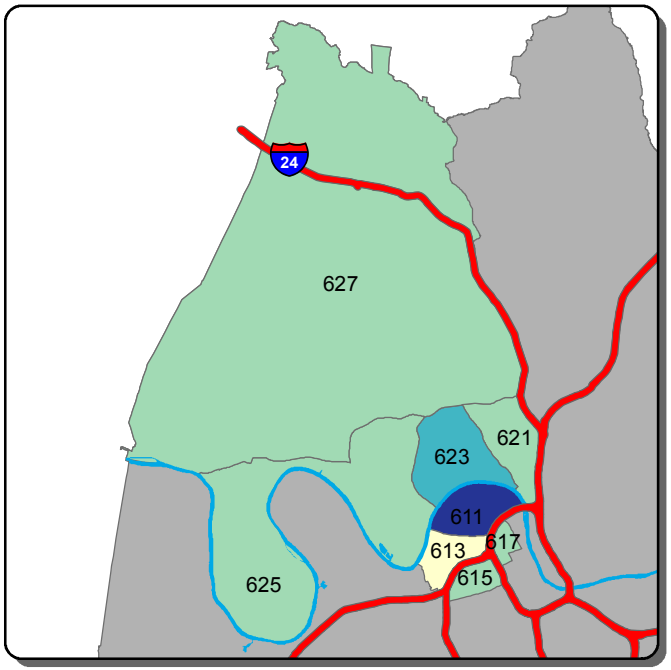

Self Initiated CAD - C Shift

0-4	5-16	17-28	29-40	>40

Information summarized for CompStat week ending 6/13/2020

Sourced from MNPD ARMS on 6/17/2020. Data taken from incident reports using Uniform Crime Reporting definitions and guidelines, based on the date and time when the inicident was reported. 'A, B, and C Shift' refer to the following time periods: A Shift = 0700 - 1500; B Shift = 1500 - 2300; C Shift = 2300 - 0700.

Madison Precinct - Burglary and Theft from Vehicle Counts for the Past Two Weeks

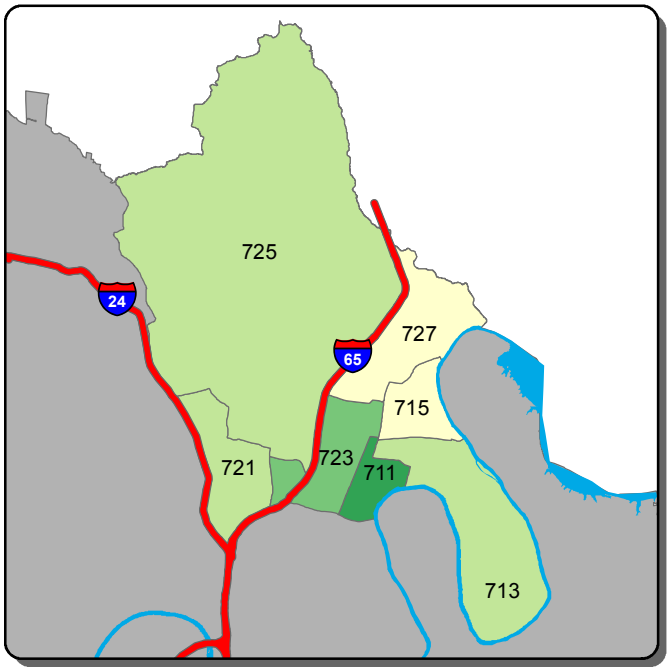

Burglary - A Shift

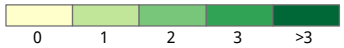

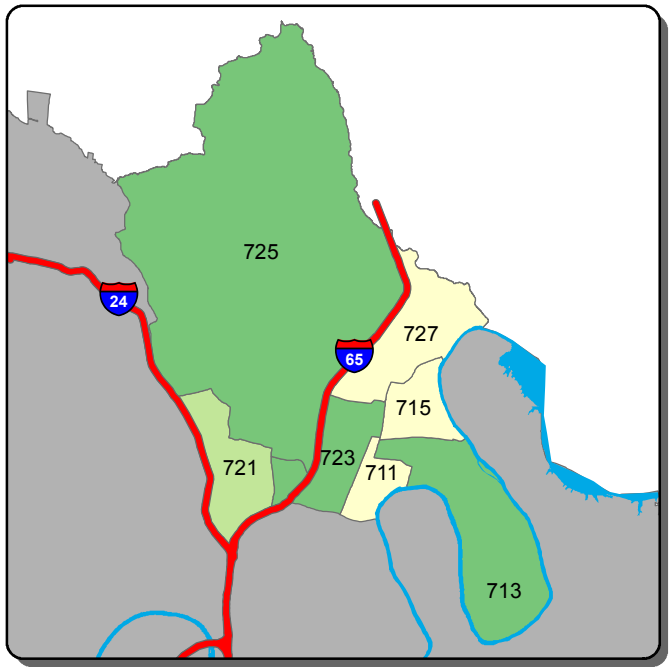

Burglary - B Shift

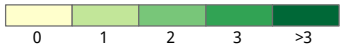

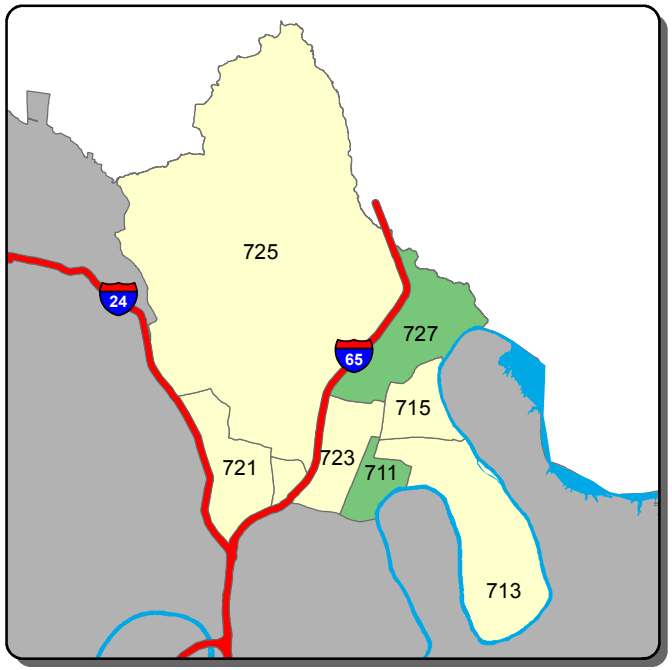

Burglary - C Shift

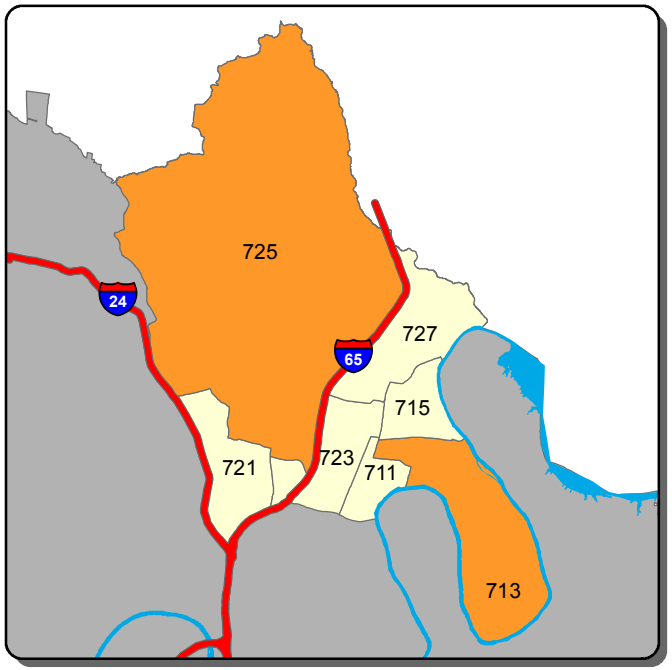

Theft from Vehicle - A Shift

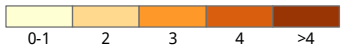

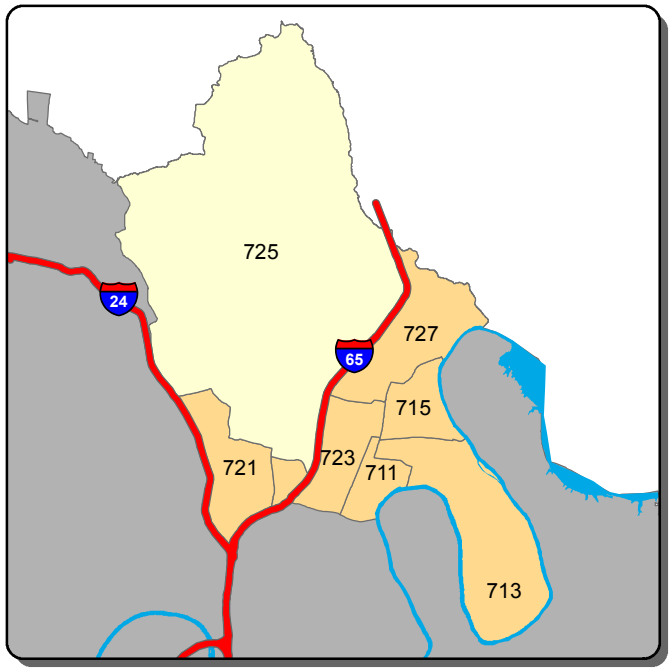

Theft from Vehicle - B Shift

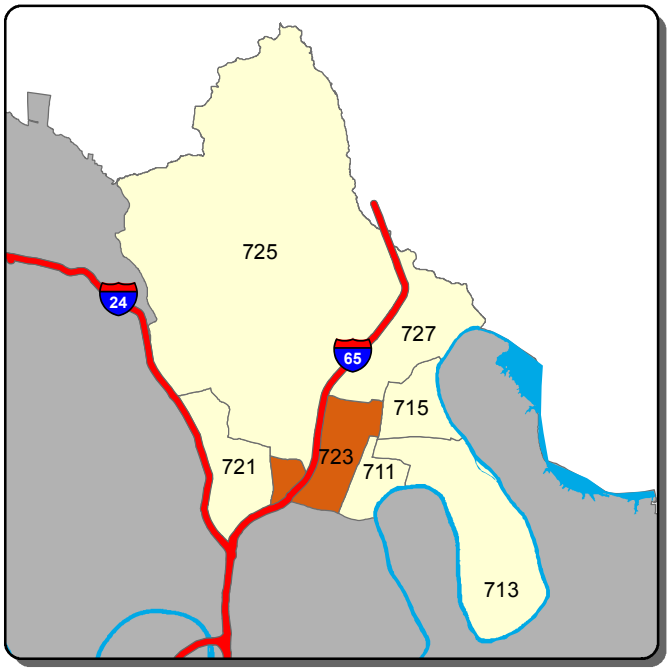

Theft from Vehicle - C Shift

Information summarized for CompStat week ending 6/13/2020

Sourced from MNPD ARMS on 6/17/2020. Data taken from incident reports using Uniform Crime Reporting definitions and guidelines, based on the date and time when the inicident was reported. 'A, B, and C Shift' refer to the following time periods: A Shift = 0700 - 1500; B Shift = 1500 - 2300; C Shift = 2300 - 0700.

Madison Precinct - Aggravated Assault and Self Initiated CAD Counts for the Past Two Weeks

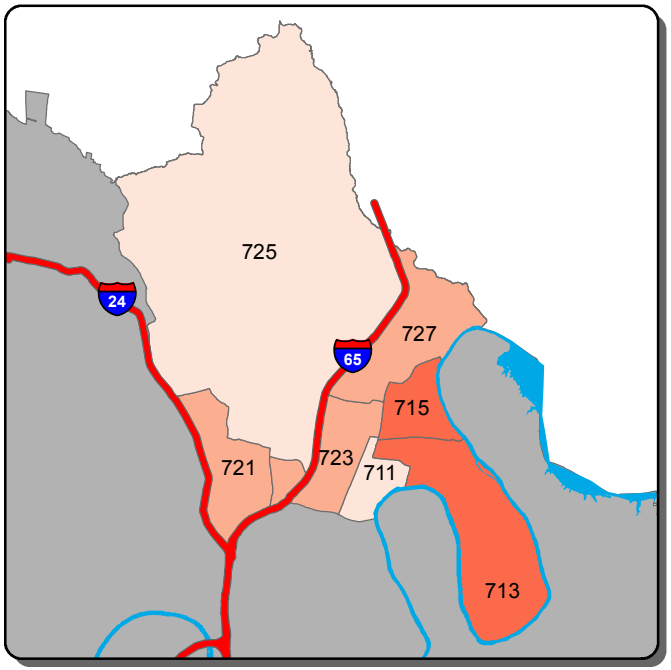

Aggravated Assault - A Shift

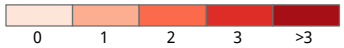

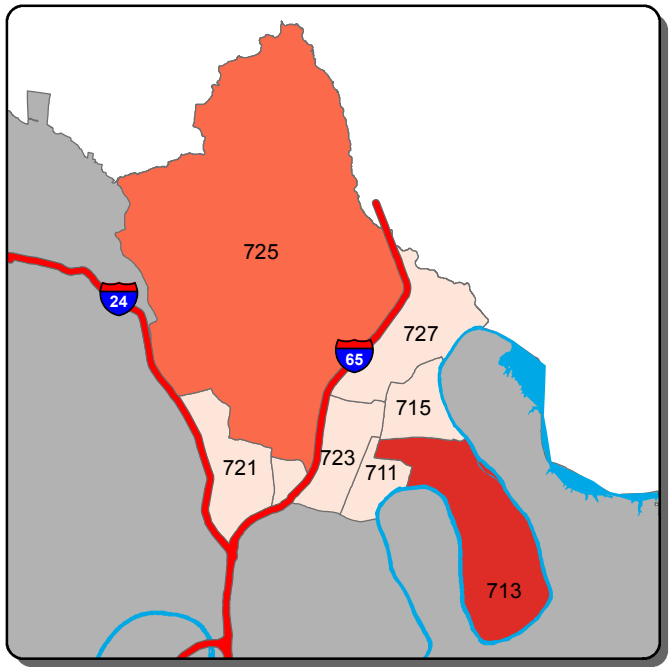

Aggravated Assault - B Shift

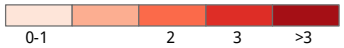

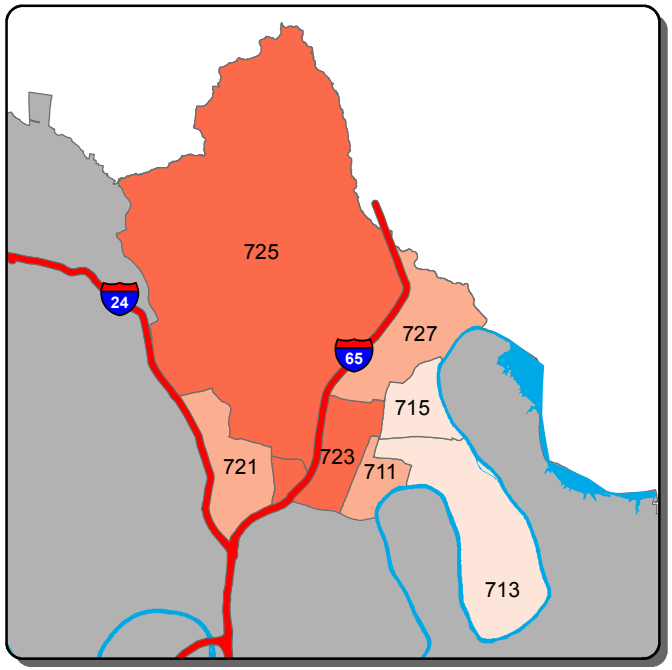

Aggravated Assault - C Shift

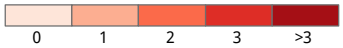

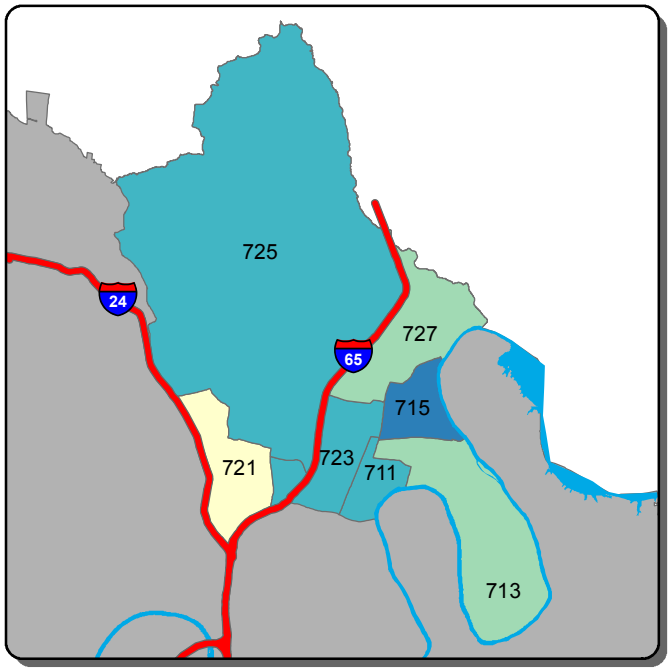

Self Initiated CAD - A Shift

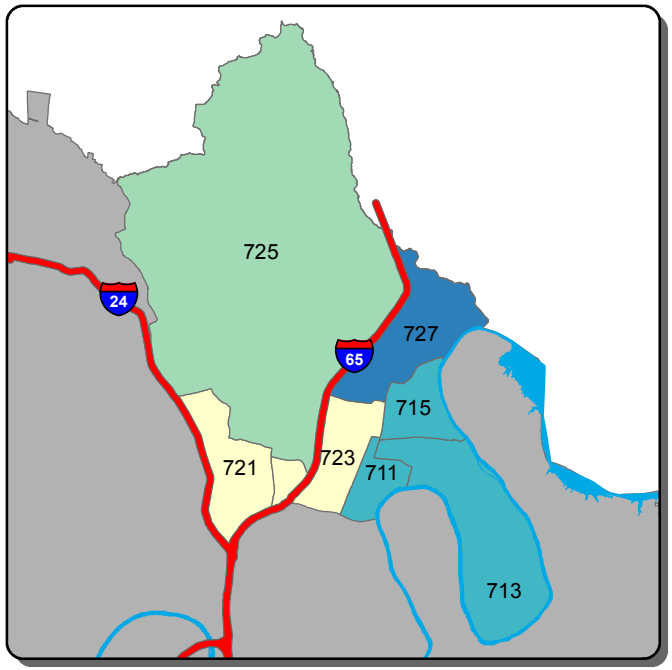

Self Initiated CAD - B Shift

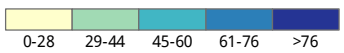

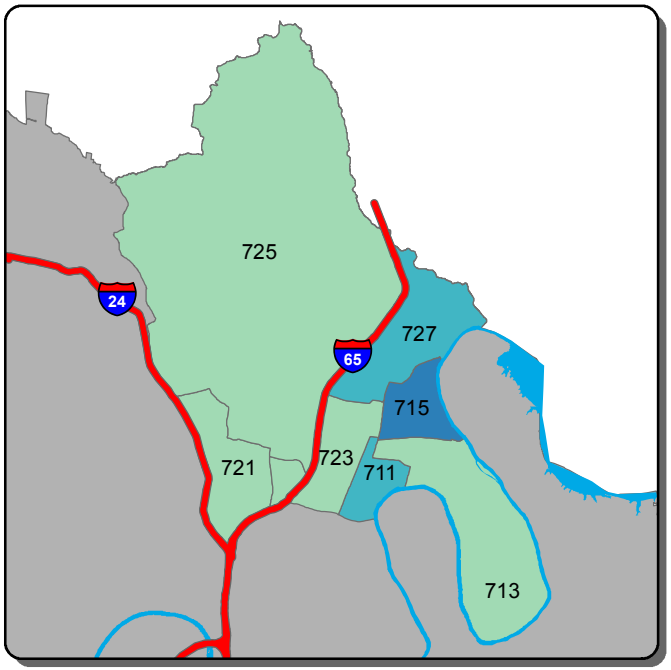

Self Initiated CAD - C Shift

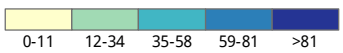

Information summarized for CompStat week ending 6/13/2020

Sourced from MNPD ARMS on 6/17/2020. Data taken from incident reports using Uniform Crime Reporting definitions and guidelines, based on the date and time when the inicident was reported. 'A, B, and C Shift' refer to the following time periods: A Shift = 0700 - 1500; B Shift = 1500 - 2300; C Shift = 2300 - 0700.

Midtown Hills Precinct - Burglary and Theft from Vehicle Counts for the Past Two Weeks

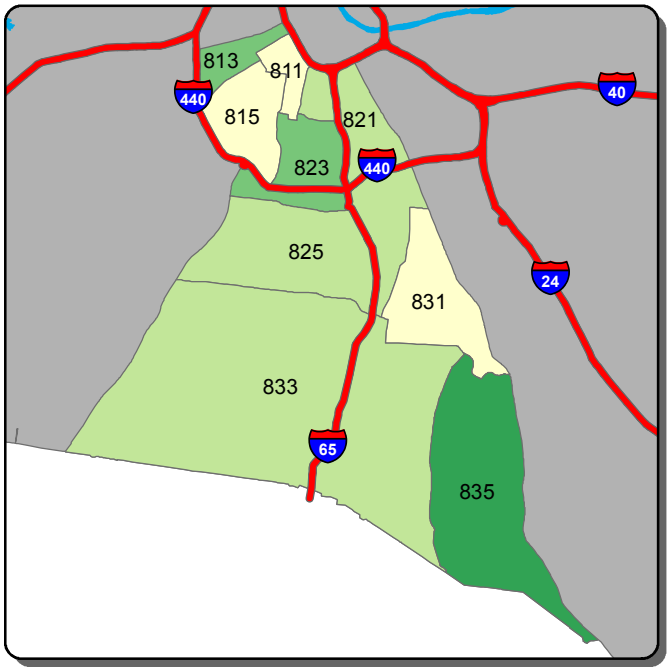

Burglary - A Shift

0 1 2 3 >3

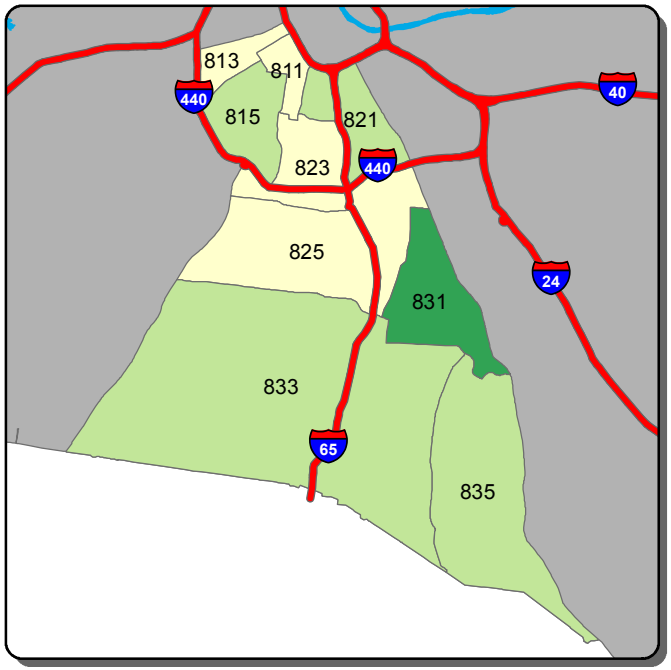

Burglary - B Shift

0 1 2 3 >3

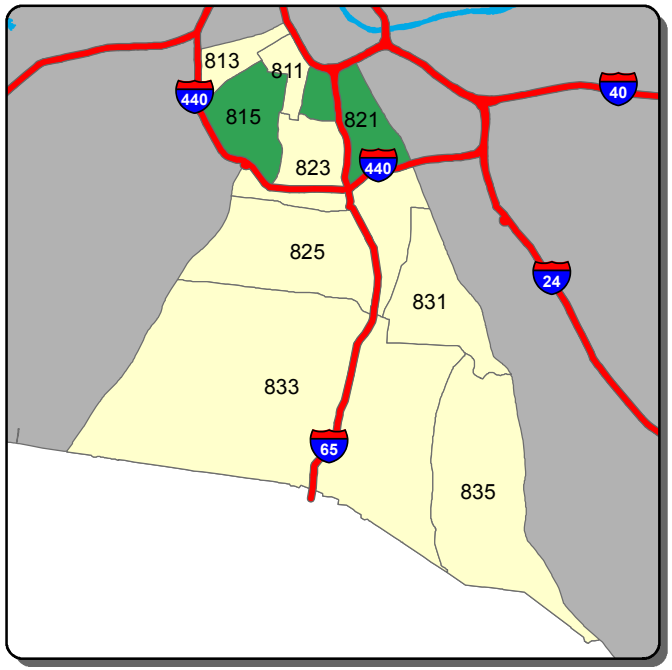

Burglary - C Shift

0 1 2 >2

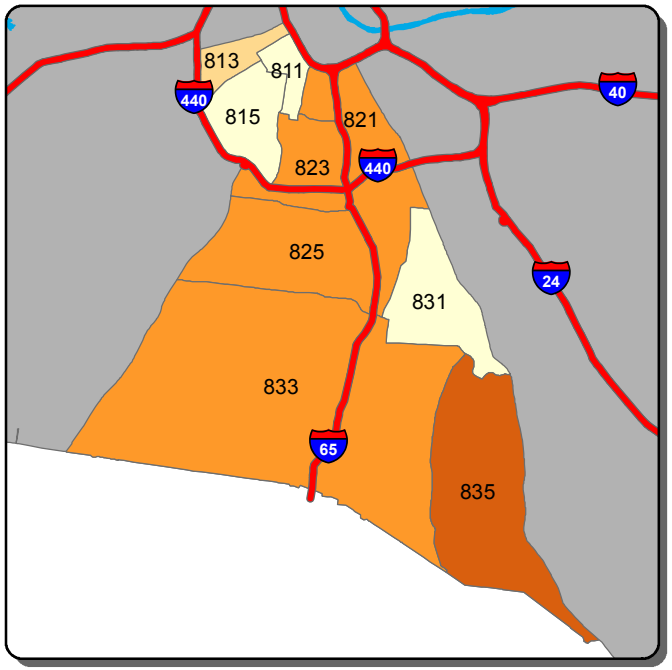

Theft from Vehicle - A Shift

0-2 3 4-5 6-7 >7

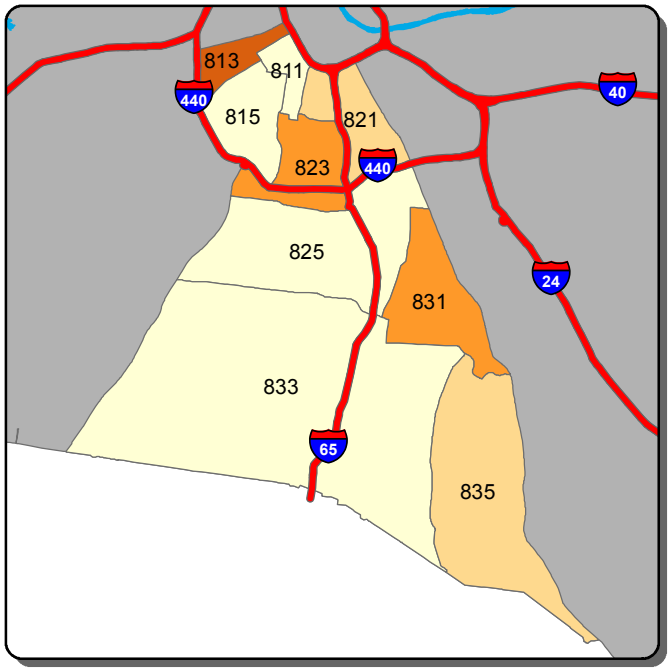

Theft from Vehicle - B Shift

0 1-2 3 4-5 >5

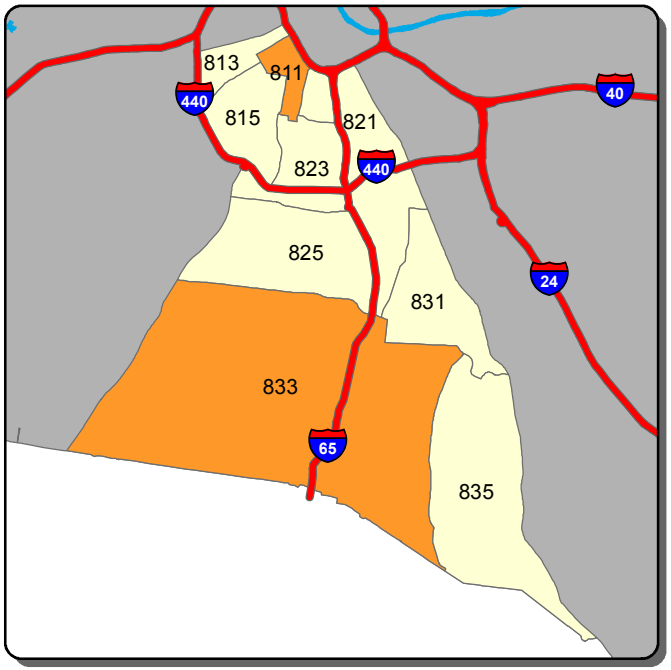

Theft from Vehicle - C Shift

0 1 >1

Information summarized for CompStat week ending 6/13/2020

Sourced from MNPD ARMS on 6/17/2020. Data taken from incident reports using Uniform Crime Reporting definitions and guidelines, based on the date and time when the inicident was reported. 'A, B, and C Shift' refer to the following time periods: A Shift = 0700 - 1500; B Shift = 1500 - 2300; C Shift = 2300 - 0700.

Midtown Hills Precinct - Aggravated Assault and Self Initiated CAD Counts for the Past Two Weeks

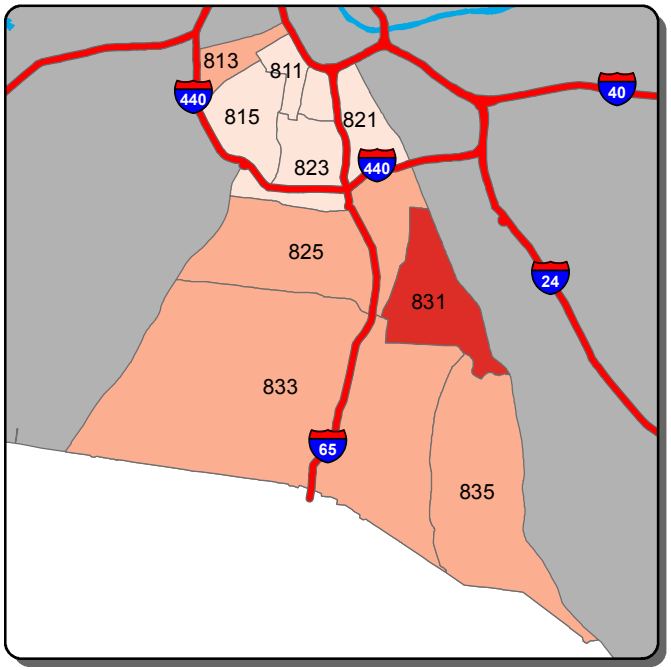

Aggravated Assault - A Shift

0 1 2 >2

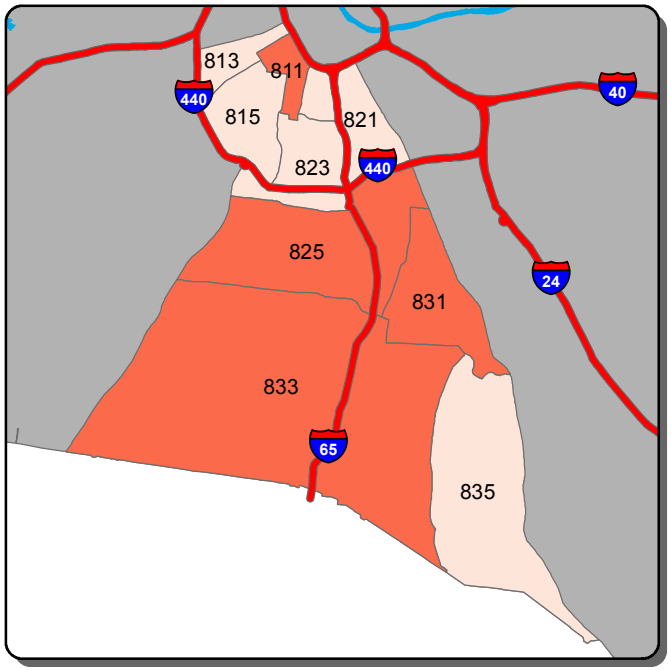

Aggravated Assault - B Shift

0 1 >1

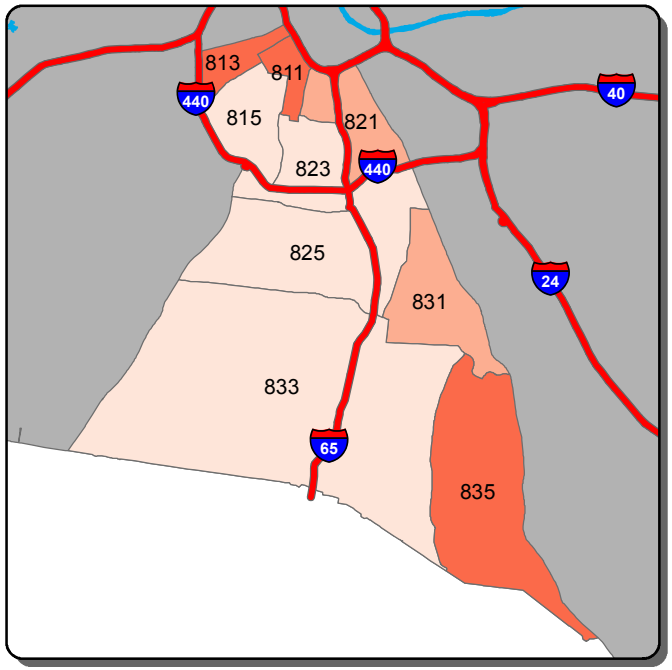

Aggravated Assault - C Shift

0 1 2 3 >3

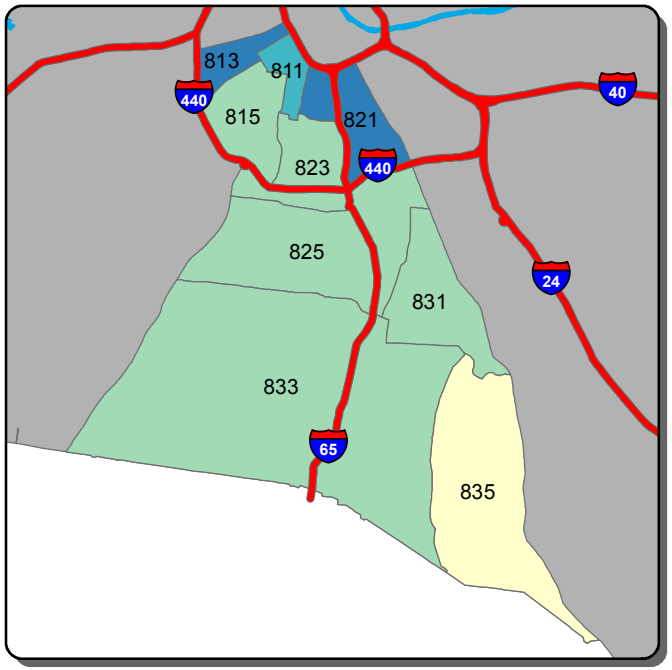

Self Initiated CAD - A Shift

0-17 18-41 42-66 67-90 >90

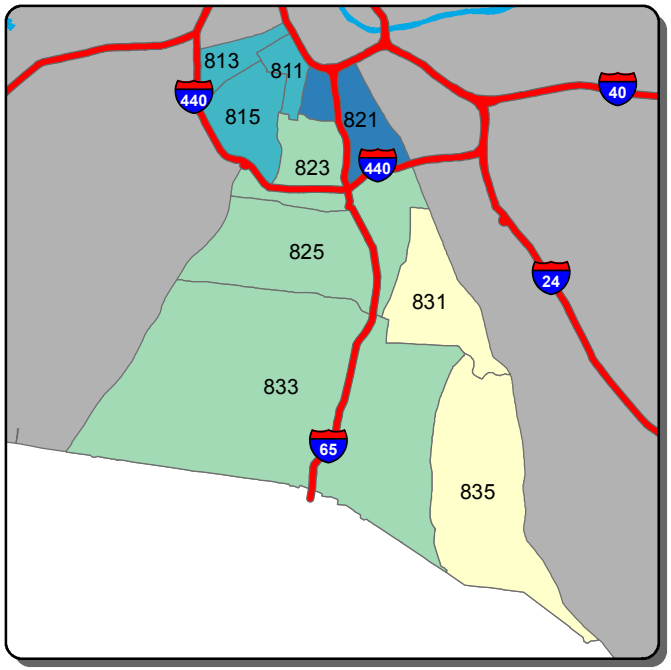

Self Initiated CAD - B Shift

0-25 26-40 41-55 56-70 >70

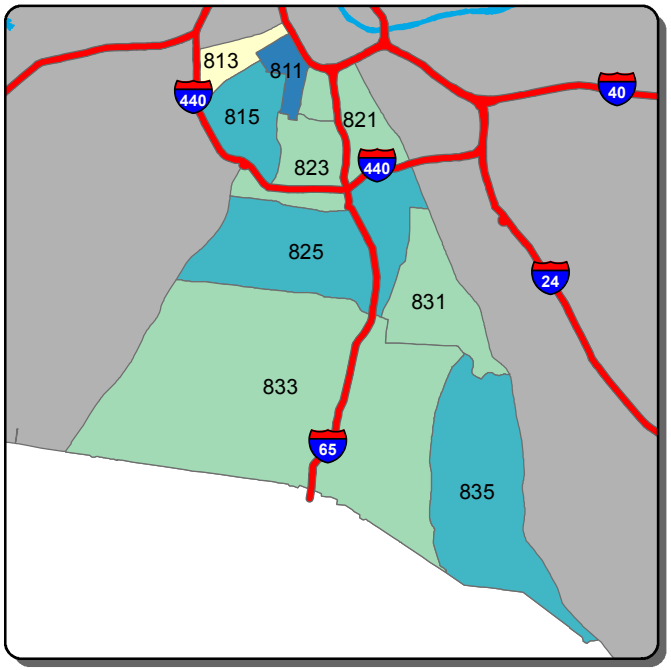

Self Initiated CAD - C Shift

0-107 108-152 153-197 198-242 >242

Information summarized for CompStat week ending 6/13/2020

Sourced from MNPD ARMS on 6/17/2020. Data taken from incident reports using Uniform Crime Reporting definitions and guidelines, based on the date and time when the inicident was reported. 'A, B, and C Shift' refer to the following time periods: A Shift = 0700 - 1500; B Shift = 1500 - 2300; C Shift = 2300 - 0700.