CompStat Weekly Analysis

CompStat Weekly Analysis is provided by the Metropolitan Nashville Police Department Crime Analysis Section. This report is intended to be a management and planning tool and does not reflect the official UCR counts for the department.

"No man is above the law and no man is below it: nor do we ask any man's permission when we ask him to obey it."
- Theodore Roosevelt

Begin Date: 06/28/2020
End Date: 07/04/2020
Week: 27

Table of Contents

Incidents Section **1**
Rolling Two Week Analysis 2
Rolling Weekly Year-to-Year Analysis 3
Rolling Eight Week Analysis 4
Rolling Four Week Year-to-Year Analysis 5
Rolling Sixteen Week Analysis 6
Rolling Eight Week Year-to-Year 7
Year-to-Date Analysis 8
Rolling Twenty-Four Month 9
2 Week, 8 Week, 16 Week, YTD, and 24 Month Summary 10
Incident and Efficiency Report Summary* 11
UCR Incident Charts* 30
UCR Incidents - Annual Totals 39
UCR Incidents - YTD Comparisons: All Incidents 40
UCR Incidents - YTD Comparison Charts* 41
UCR Incidents - Calendar Year to Calendar Year Comparison 50
UCR Incidents - Annual Comparison Charts* 51
UCR Incidents - YTD Comparisons* 60
YTD Homicide Report 69
Year-to-Year Weekly Chart* 70

Arrests Section **79**
Physical and Citation Arrests - Adult 80
Arrests: Part I, Weapons Law, Drug-Related, DUI, and All Other 89
Outstanding Warrants: Served 91
Outstanding Warrants: Attempts / Served 92
Crooks With Guns / School Zone Report 97

Juvenile Section **98**
Juvenile Arrests 99
Juvenile Victims - Rolling Two Week Analysis 100
Juvenile Victims - Rolling Eight Week Analysis 101
Juvenile Victims - Year-to-Date Analysis 102
Juvenile Victims 103

Efficiencies Section **104**
Self-Initiated CAD 105
Dispatched Calls for Service 106
Vehicle Stop Analysis (Form 252) 107
Field Interview Report (Form 114) 108
Efficiency Charts* 109

High Crime Intersections and Hot Addresses Section **118**
High Crime Street Intersections* 119
County High Crime Street Intersections - Arrests 128
Hot Addresses* 129

Other Reports **138**
APR Data 139
Case Preparation Division - Case File Inventory 140
Court Attendance - 310s Issued by Month 141
Percentage of Incident Reports Included in CompStat Analysis 142

Map Section **143**
YTD Gunshot Victims - Countywide 144
Gunshot Victims - Countywide (Homicides and Injuries) 145
Gunshot Victims (Homicides, Injuries, and Property Damage) 146
YTD Gunshot Victims** 147
UCR Incident and Self-Initiated CAD Zone Maps** 155

* - Set of countywide and precinct reports
** - Set of precinct reports

Incidents Section

CompStat Weekly Analysis is provided by the Metropolitan Nashville Police Department Crime Analysis Section. This report is intended to be a management and planning tool and does not reflect the official UCR counts for the department.

"No man is above the law and no man is below it: nor do we ask any man's permission when we ask him to obey it."
- Theodore Roosevelt

Begin Date: 06/28/2020
End Date: 07/04/2020
Week: 27

Rolling Two Week Analysis

METROPOLITAN POLICE DEPARTMENT
of Nashville and Davidson County

Aggregated by precinct (incident location). Based on date when each incident was reported.

		Homicide	Rape	Commercial Robbery	Street Robbery	Total Robbery	Aggravated Assault	Commercial Burglary	Residential Burglary	Total Burglary	Larceny	Auto Theft	Violent Offenses	Property Offenses	Part I Offenses
West	Prior Week	0	1	0	0	0	5	1	1	2	61	5	6	68	74
	CompStat Week	0	0	0	1	1	8	4	5	9	39	4	9	52	61
	% Change	0.0 %	-100.0 %	0.0 %	Infinity	Infinity	60.0 %	300.0 %	400.0 %	350.0 %	-36.1 %	-20.0 %	50.0 %	-23.5 %	-17.6 %
East	Prior Week	0	0	0	0	0	16	1	7	8	32	8	16	48	64
	CompStat Week	1	0	0	3	3	7	0	3	3	45	11	11	59	70
	% Change	Infinity	0.0 %	0.0 %	Infinity	Infinity	-56.3 %	-100.0 %	-57.1 %	-62.5 %	40.6 %	37.5 %	-31.3 %	22.9 %	9.4 %
South	Prior Week	1	4	1	8	9	21	4	9	13	69	10	35	92	127
	CompStat Week	0	2	1	8	9	18	3	7	10	88	13	29	111	140
	% Change	-100.0 %	-50.0 %	0.0 %	0.0 %	0.0 %	-14.3 %	-25.0 %	-22.2 %	-23.1 %	27.5 %	30.0 %	-17.1 %	20.7 %	10.2 %
Central	Prior Week	0	0	0	6	6	3	2	1	3	12	3	9	18	27
	CompStat Week	0	1	0	2	2	3	1	0	1	21	2	6	24	30
	% Change	0.0 %	Infinity	0.0 %	-66.7 %	-66.7 %	0.0 %	-50.0 %	-100.0 %	-66.7 %	75.0 %	-33.3 %	-33.3 %	33.3 %	11.1 %
Hermitage	Prior Week	1	4	0	5	5	26	2	4	6	89	8	36	103	139
	CompStat Week	0	1	1	9	10	42	3	7	10	83	14	53	107	160
	% Change	-100.0 %	-75.0 %	Infinity	80.0 %	100.0 %	61.5 %	50.0 %	75.0 %	66.7 %	-6.7 %	75.0 %	47.2 %	3.9 %	15.1 %
North	Prior Week	1	0	0	2	2	29	2	5	7	27	6	32	40	72
	CompStat Week	1	2	1	4	5	29	0	9	9	36	3	37	48	85
	% Change	0.0 %	Infinity	Infinity	100.0 %	150.0 %	0.0 %	-100.0 %	80.0 %	28.6 %	33.3 %	-50.0 %	15.6 %	20.0 %	18.1 %
Madison	Prior Week	1	1	0	5	5	10	1	8	9	32	4	17	45	62
	CompStat Week	0	5	0	1	1	8	1	3	4	31	9	14	44	58
	% Change	-100.0 %	400.0 %	0.0 %	-80.0 %	-80.0 %	-20.0 %	0.0 %	-62.5 %	-55.6 %	-3.1 %	125.0 %	-17.6 %	-2.2 %	-6.5 %
Midtown Hills	Prior Week	0	1	0	3	3	11	6	10	16	88	6	15	110	125
	CompStat Week	0	0	2	4	6	8	4	7	11	70	9	14	90	104
	% Change	0.0 %	-100.0 %	Infinity	33.3 %	100.0 %	-27.3 %	-33.3 %	-30.0 %	-31.3 %	-20.5 %	50.0 %	-6.7 %	-18.2 %	-16.8 %
Not Validated	Prior Week	0	0	0	0	0	0	0	0	0	1	0	0	1	1
	CompStat Week	0	0	0	0	0	0	0	0	0	3	0	0	3	3
	% Change	0.0 %	0.0 %	0.0 %	0.0 %	0.0 %	0.0 %	0.0 %	0.0 %	0.0 %	200.0 %	0.0 %	0.0 %	200.0 %	200.0 %
County	Prior Week	4	11	1	29	30	121	19	45	64	411	50	166	525	691
	CompStat Week	2	11	5	32	37	123	16	41	57	416	65	173	538	711
	% Change	-50.0 %	0.0 %	400.0 %	10.3 %	23.3 %	1.7 %	-15.8 %	-8.9 %	-10.9 %	1.2 %	30.0 %	4.2 %	2.5 %	2.9 %

Prior Week	**Begin Date**	06/21/2020	**End Date**	06/27/2020
CompStat Week	**Begin Date**	06/28/2020	**End Date**	07/04/2020

Sourced from MNPD ARMS on 7/8/2020 9:05:30 AM. The figures above were sourced from incident reports using Uniform Crime Reporting definitions and reporting guidelines, based on the date when the crime was reported. This report is intended to be a management and planning tool and does not reflect the official UCR counts for the department. Incidents where a location is unknown or unspecified are included in the countywide totals. 'Unknown' refers to records in which the address is listed as 'Unknown' on the incident report. 'Not Validated' refers to records that were entered in with an invalid addresses.

Rolling Weekly Year-to-Year Analysis

METROPOLITAN POLICE DEPARTMENT
of Nashville and Davidson County

Aggregated by precinct (incident location). Based on date when each incident was reported.

		Homicide	Rape	Commercial Robbery	Street Robbery	Total Robbery	Aggravated Assault	Commercial Burglary	Residential Burglary	Total Burglary	Larceny	Auto Theft	Violent Offenses	Property Offenses	Part I Offenses
West	Prior Year	0	1	0	0	0	13	4	4	8	71	16	14	95	109
	Last Week	0	0	0	1	1	8	4	5	9	39	4	9	52	61
	% Change	0.0 %	-100.0 %	0.0 %	Infinity	Infinity	-38.5 %	0.0 %	25.0 %	12.5 %	-45.1 %	-75.0 %	-35.7 %	-45.3 %	-44.0 %
East	Prior Year	0	0	0	2	2	20	2	4	6	43	6	22	55	77
	Last Week	1	0	0	3	3	7	0	3	3	45	11	11	59	70
	% Change	Infinity	0.0 %	0.0 %	50.0 %	50.0 %	-65.0 %	-100.0 %	-25.0 %	-50.0 %	4.7 %	83.3 %	-50.0 %	7.3 %	-9.1 %
South	Prior Year	1	4	1	12	13	18	3	13	16	68	6	36	90	126
	Last Week	0	2	1	8	9	18	3	7	10	88	13	29	111	140
	% Change	-100.0 %	-50.0 %	0.0 %	-33.3 %	-30.8 %	0.0 %	0.0 %	-46.2 %	-37.5 %	29.4 %	116.7 %	-19.4 %	23.3 %	11.1 %
Central	Prior Year	1	1	0	5	5	13	0	0	0	50	3	20	53	73
	Last Week	0	1	0	2	2	3	1	0	1	21	2	6	24	30
	% Change	-100.0 %	0.0 %	0.0 %	-60.0 %	-60.0 %	-76.9 %	Infinity	0.0 %	Infinity	-58.0 %	-33.3 %	-70.0 %	-54.7 %	-58.9 %
Hermitage	Prior Year	1	1	1	3	4	9	2	4	6	101	5	15	112	127
	Last Week	0	1	1	9	10	42	3	7	10	83	14	53	107	160
	% Change	-100.0 %	0.0 %	0.0 %	200.0 %	150.0 %	366.7 %	50.0 %	75.0 %	66.7 %	-17.8 %	180.0 %	253.3 %	-4.5 %	26.0 %
North	Prior Year	0	2	0	6	6	25	4	10	14	51	7	33	72	105
	Last Week	1	2	1	4	5	29	0	9	9	36	3	37	48	85
	% Change	Infinity	0.0 %	Infinity	-33.3 %	-16.7 %	16.0 %	-100.0 %	-10.0 %	-35.7 %	-29.4 %	-57.1 %	12.1 %	-33.3 %	-19.0 %
Madison	Prior Year	0	1	1	1	2	19	0	5	5	34	4	22	43	65
	Last Week	0	5	0	1	1	8	1	3	4	31	9	14	44	58
	% Change	0.0 %	400.0 %	-100.0 %	0.0 %	-50.0 %	-57.9 %	Infinity	-40.0 %	-20.0 %	-8.8 %	125.0 %	-36.4 %	2.3 %	-10.8 %
Midtown Hills	Prior Year	0	0	0	4	4	6	6	5	11	76	14	10	101	111
	Last Week	0	0	2	4	6	8	4	7	11	70	9	14	90	104
	% Change	0.0 %	0.0 %	Infinity	0.0 %	50.0 %	33.3 %	-33.3 %	40.0 %	0.0 %	-7.9 %	-35.7 %	40.0 %	-10.9 %	-6.3 %
Not Validated	Prior Year	0	0	0	0	0	0	0	0	0	1	0	0	1	1
	Last Week	0	0	0	0	0	0	0	0	0	3	0	0	3	3
	% Change	0.0 %	0.0 %	0.0 %	0.0 %	0.0 %	0.0 %	0.0 %	0.0 %	0.0 %	200.0 %	0.0 %	0.0 %	200.0 %	200.0 %
County	Prior Year	3	10	3	33	36	123	21	45	66	495	61	172	622	794
	Last Week	2	11	5	32	37	123	16	41	57	416	65	173	538	711
	% Change	-33.3 %	10.0 %	66.7 %	-3.0 %	2.8 %	0.0 %	-23.8 %	-8.9 %	-13.6 %	-16.0 %	6.6 %	0.6 %	-13.5 %	-10.5 %

Prior Year	**Begin Date**	06/30/2019	**End Date**	07/06/2019
Last Week	**Begin Date**	06/28/2020	**End Date**	07/04/2020

Sourced from MNPD ARMS on 7/8/2020 9:05:31 AM. The figures above were sourced from incident reports using Uniform Crime Reporting definitions and reporting guidelines, based on the date when the crime was reported. This report is intended to be a management and planning tool and does not reflect the official UCR counts for the department. Incidents where a location is unknown or unspecified are included in the countywide totals. 'Unknown' refers to records in which the address is listed as 'Unknown' on the incident report. 'Not Validated' refers to records that were entered in with an invalid addresses.

Rolling Eight Week Analysis

METROPOLITAN POLICE DEPARTMENT
of Nashville and Davidson County

Aggregated by precinct (incident location). Based on date when each incident was reported.

		Homicide	Rape	Commercial Robbery	Street Robbery	Total Robbery	Aggravated Assault	Commercial Burglary	Residential Burglary	Total Burglary	Larceny	Auto Theft	Violent Offenses	Property Offenses	Part I Offenses
West	Prior 4 Weeks	0	3	1	2	3	28	5	21	26	159	25	34	210	244
	Last 4 Weeks	0	1	1	3	4	25	9	13	22	181	16	30	219	249
	% Change	0.0 %	-66.7 %	0.0 %	50.0 %	33.3 %	-10.7 %	80.0 %	-38.1 %	-15.4 %	13.8 %	-36.0 %	-11.8 %	4.3 %	2.0 %
East	Prior 4 Weeks	1	4	1	16	17	69	9	17	26	106	16	91	148	239
	Last 4 Weeks	1	1	0	10	10	63	4	21	25	147	38	75	210	285
	% Change	0.0 %	-75.0 %	-100.0 %	-37.5 %	-41.2 %	-8.7 %	-55.6 %	23.5 %	-3.8 %	38.7 %	137.5 %	-17.6 %	41.9 %	19.2 %
South	Prior 4 Weeks	0	9	2	18	20	93	21	17	38	283	49	122	370	492
	Last 4 Weeks	3	9	4	23	27	94	12	33	45	320	51	133	416	549
	% Change	Infinity	0.0 %	100.0 %	27.8 %	35.0 %	1.1 %	-42.9 %	94.1 %	18.4 %	13.1 %	4.1 %	9.0 %	12.4 %	11.6 %
Central	Prior 4 Weeks	0	3	0	5	5	37	12	1	13	63	6	45	82	127
	Last 4 Weeks	0	1	0	10	10	18	4	2	6	68	8	29	82	111
	% Change	0.0 %	-66.7 %	0.0 %	100.0 %	100.0 %	-51.4 %	-66.7 %	100.0 %	-53.8 %	7.9 %	33.3 %	-35.6 %	0.0 %	-12.6 %
Hermitage	Prior 4 Weeks	0	6	2	18	20	117	8	25	33	268	35	143	336	479
	Last 4 Weeks	2	12	1	22	23	109	9	25	34	325	48	146	407	553
	% Change	Infinity	100.0 %	-50.0 %	22.2 %	15.0 %	-6.8 %	12.5 %	0.0 %	3.0 %	21.3 %	37.1 %	2.1 %	21.1 %	15.4 %
North	Prior 4 Weeks	1	4	0	19	19	110	13	20	33	147	24	134	204	338
	Last 4 Weeks	2	5	3	10	13	129	6	29	35	130	26	149	191	340
	% Change	100.0 %	25.0 %	Infinity	-47.4 %	-31.6 %	17.3 %	-53.8 %	45.0 %	6.1 %	-11.6 %	8.3 %	11.2 %	-6.4 %	0.6 %
Madison	Prior 4 Weeks	1	3	1	11	12	55	11	26	37	194	18	71	249	320
	Last 4 Weeks	1	6	1	8	9	61	2	30	32	151	18	77	201	278
	% Change	0.0 %	100.0 %	0.0 %	-27.3 %	-25.0 %	10.9 %	-81.8 %	15.4 %	-13.5 %	-22.2 %	0.0 %	8.5 %	-19.3 %	-13.1 %
Midtown Hills	Prior 4 Weeks	1	2	0	7	7	41	11	30	41	209	32	51	282	333
	Last 4 Weeks	0	2	3	17	20	38	19	31	50	270	27	60	347	407
	% Change	-100.0 %	0.0 %	Infinity	142.9 %	185.7 %	-7.3 %	72.7 %	3.3 %	22.0 %	29.2 %	-15.6 %	17.6 %	23.0 %	22.2 %
Not Validated	Prior 4 Weeks	0	0	0	0	0	0	0	0	0	0	0	0	0	0
	Last 4 Weeks	0	0	0	0	0	0	0	0	0	5	0	0	5	5
	% Change	0.0 %	0.0 %	0.0 %	0.0 %	0.0 %	0.0 %	0.0 %	0.0 %	0.0 %	Infinity	0.0 %	0.0 %	Infinity	Infinity
County	Prior 4 Weeks	4	34	7	96	103	550	90	157	247	1,429	205	691	1,881	2,572
	Last 4 Weeks	9	37	13	103	116	537	65	184	249	1,597	232	699	2,078	2,777
	% Change	125.0 %	8.8 %	85.7 %	7.3 %	12.6 %	-2.4 %	-27.8 %	17.2 %	0.8 %	11.8 %	13.2 %	1.2 %	10.5 %	8.0 %

Prior 4 Weeks	**Begin Date**	05/10/2020	**End Date**	06/06/2020
Last 4 Weeks	**Begin Date**	06/07/2020	**End Date**	07/04/2020

Sourced from MNPD ARMS on 7/8/2020 9:05:31 AM. The figures above were sourced from incident reports using Uniform Crime Reporting definitions and reporting guidelines, based on the date when the crime was reported. This report is intended to be a management and planning tool and does not reflect the official UCR counts for the department. Incidents where a location is unknown or unspecified are included in the countywide totals. 'Unknown' refers to records in which the address is listed as 'Unknown' on the incident report. 'Not Validated' refers to records that were entered in with an invalid addresses.

Rolling Four Week Year-to-Year Analysis

METROPOLITAN POLICE DEPARTMENT
of Nashville and Davidson County

Aggregated by precinct (incident location). Based on date when each incident was reported.

		Homicide	Rape	Commercial Robbery	Street Robbery	Total Robbery	Aggravated Assault	Commercial Burglary	Residential Burglary	Total Burglary	Larceny	Auto Theft	Violent Offenses	Property Offenses	Part I Offenses
West	Prior Year	1	3	3	9	12	32	13	27	40	243	45	48	328	376
	Last 4 Weeks	0	1	1	3	4	25	9	13	22	181	16	30	219	249
	% Change	-100.0 %	-66.7 %	-66.7 %	-66.7 %	-66.7 %	-21.9 %	-30.8 %	-51.9 %	-45.0 %	-25.5 %	-64.4 %	-37.5 %	-33.2 %	-33.8 %
East	Prior Year	1	3	1	12	13	50	4	20	24	170	22	67	216	283
	Last 4 Weeks	1	1	0	10	10	63	4	21	25	147	38	75	210	285
	% Change	0.0 %	-66.7 %	-100.0 %	-16.7 %	-23.1 %	26.0 %	0.0 %	5.0 %	4.2 %	-13.5 %	72.7 %	11.9 %	-2.8 %	0.7 %
South	Prior Year	3	9	6	35	41	91	18	35	53	301	37	144	391	535
	Last 4 Weeks	3	9	4	23	27	94	12	33	45	320	51	133	416	549
	% Change	0.0 %	0.0 %	-33.3 %	-34.3 %	-34.1 %	3.3 %	-33.3 %	-5.7 %	-15.1 %	6.3 %	37.8 %	-7.6 %	6.4 %	2.6 %
Central	Prior Year	2	3	0	11	11	36	11	2	13	202	6	52	221	273
	Last 4 Weeks	0	1	0	10	10	18	4	2	6	68	8	29	82	111
	% Change	-100.0 %	-66.7 %	0.0 %	-9.1 %	-9.1 %	-50.0 %	-63.6 %	0.0 %	-53.8 %	-66.3 %	33.3 %	-44.2 %	-62.9 %	-59.3 %
Hermitage	Prior Year	2	8	6	26	32	58	6	23	29	355	27	100	411	511
	Last 4 Weeks	2	12	1	22	23	109	9	25	34	325	48	146	407	553
	% Change	0.0 %	50.0 %	-83.3 %	-15.4 %	-28.1 %	87.9 %	50.0 %	8.7 %	17.2 %	-8.5 %	77.8 %	46.0 %	-1.0 %	8.2 %
North	Prior Year	2	9	3	18	21	88	17	34	51	197	29	120	277	397
	Last 4 Weeks	2	5	3	10	13	129	6	29	35	130	26	149	191	340
	% Change	0.0 %	-44.4 %	0.0 %	-44.4 %	-38.1 %	46.6 %	-64.7 %	-14.7 %	-31.4 %	-34.0 %	-10.3 %	24.2 %	-31.0 %	-14.4 %
Madison	Prior Year	0	6	1	11	12	57	5	21	26	161	15	75	202	277
	Last 4 Weeks	1	6	1	8	9	61	2	30	32	151	18	77	201	278
	% Change	Infinity	0.0 %	0.0 %	-27.3 %	-25.0 %	7.0 %	-60.0 %	42.9 %	23.1 %	-6.2 %	20.0 %	2.7 %	-0.5 %	0.4 %
Midtown Hills	Prior Year	0	0	5	17	22	31	25	24	49	259	36	53	344	397
	Last 4 Weeks	0	2	3	17	20	38	19	31	50	270	27	60	347	407
	% Change	0.0 %	Infinity	-40.0 %	0.0 %	-9.1 %	22.6 %	-24.0 %	29.2 %	2.0 %	4.2 %	-25.0 %	13.2 %	0.9 %	2.5 %
Not Validated	Prior Year	0	0	0	0	0	0	0	0	0	1	0	0	1	1
	Last 4 Weeks	0	0	0	0	0	0	0	0	0	5	0	0	5	5
	% Change	0.0 %	0.0 %	0.0 %	0.0 %	0.0 %	0.0 %	0.0 %	0.0 %	0.0 %	400.0 %	0.0 %	0.0 %	400.0 %	400.0 %
County	Prior Year	11	41	25	139	164	443	99	186	285	1,889	217	659	2,391	3,050
	Last 4 Weeks	9	37	13	103	116	537	65	184	249	1,597	232	699	2,078	2,777
	% Change	-18.2 %	-9.8 %	-48.0 %	-25.9 %	-29.3 %	21.2 %	-34.3 %	-1.1 %	-12.6 %	-15.5 %	6.9 %	6.1 %	-13.1 %	-9.0 %

Prior Year	**Begin Date**	06/09/2019	**End Date**	07/06/2019
Last 4 Weeks	**Begin Date**	06/07/2020	**End Date**	07/04/2020

Sourced from MNPD ARMS on 7/8/2020 9:05:31 AM. The figures above were sourced from incident reports using Uniform Crime Reporting definitions and reporting guidelines, based on the date when the crime was reported. This report is intended to be a management and planning tool and does not reflect the official UCR counts for the department. Incidents where a location is unknown or unspecified are included in the countywide totals. 'Unknown' refers to records in which the address is listed as 'Unknown' on the incident report. 'Not Validated' refers to records that were entered in with an invalid addresses.

Rolling Sixteen Week Analysis

METROPOLITAN POLICE DEPARTMENT
of Nashville and Davidson County

Aggregated by precinct (incident location). Based on date when each incident was reported.

		Homicide	Rape	Commercial Robbery	Street Robbery	Total Robbery	Aggravated Assault	Commercial Burglary	Residential Burglary	Total Burglary	Larceny	Auto Theft	Violent Offenses	Property Offenses	Part I Offenses
West	Prior 8 Weeks	2	5	3	7	10	42	15	25	40	304	35	59	379	438
	Last 8 Weeks	0	4	2	5	7	53	14	34	48	340	41	64	429	493
	% Change	-100.0 %	-20.0 %	-33.3 %	-28.6 %	-30.0 %	26.2 %	-6.7 %	36.0 %	20.0 %	11.8 %	17.1 %	8.5 %	13.2 %	12.6 %
East	Prior 8 Weeks	2	8	1	16	17	75	13	38	51	328	37	102	416	518
	Last 8 Weeks	2	5	1	26	27	132	13	38	51	253	54	166	358	524
	% Change	0.0 %	-37.5 %	0.0 %	62.5 %	58.8 %	76.0 %	0.0 %	0.0 %	0.0 %	-22.9 %	45.9 %	62.7 %	-13.9 %	1.2 %
South	Prior 8 Weeks	2	9	12	51	63	186	61	44	105	626	104	260	835	1,095
	Last 8 Weeks	3	18	6	41	47	187	33	50	83	603	100	255	786	1,041
	% Change	50.0 %	100.0 %	-50.0 %	-19.6 %	-25.4 %	0.5 %	-45.9 %	13.6 %	-21.0 %	-3.7 %	-3.8 %	-1.9 %	-5.9 %	-4.9 %
Central	Prior 8 Weeks	0	1	0	13	13	35	18	2	20	136	11	49	167	216
	Last 8 Weeks	0	4	0	15	15	55	16	3	19	131	14	74	164	238
	% Change	0.0 %	300.0 %	0.0 %	15.4 %	15.4 %	57.1 %	-11.1 %	50.0 %	-5.0 %	-3.7 %	27.3 %	51.0 %	-1.8 %	10.2 %
Hermitage	Prior 8 Weeks	1	5	7	23	30	139	47	37	84	447	68	175	599	774
	Last 8 Weeks	2	18	3	40	43	226	17	50	67	593	83	289	743	1,032
	% Change	100.0 %	260.0 %	-57.1 %	73.9 %	43.3 %	62.6 %	-63.8 %	35.1 %	-20.2 %	32.7 %	22.1 %	65.1 %	24.0 %	33.3 %
North	Prior 8 Weeks	8	4	2	26	28	140	12	49	61	338	66	180	465	645
	Last 8 Weeks	3	9	3	29	32	239	19	49	68	277	50	283	395	678
	% Change	-62.5 %	125.0 %	50.0 %	11.5 %	14.3 %	70.7 %	58.3 %	0.0 %	11.5 %	-18.0 %	-24.2 %	57.2 %	-15.1 %	5.1 %
Madison	Prior 8 Weeks	2	7	2	29	31	118	16	38	54	322	34	158	410	568
	Last 8 Weeks	2	9	2	19	21	116	13	56	69	345	36	148	450	598
	% Change	0.0 %	28.6 %	0.0 %	-34.5 %	-32.3 %	-1.7 %	-18.8 %	47.4 %	27.8 %	7.1 %	5.9 %	-6.3 %	9.8 %	5.3 %
Midtown Hills	Prior 8 Weeks	0	11	2	20	22	62	57	37	94	456	58	95	608	703
	Last 8 Weeks	1	4	3	24	27	79	30	61	91	479	59	111	629	740
	% Change	Infinity	-63.6 %	50.0 %	20.0 %	22.7 %	27.4 %	-47.4 %	64.9 %	-3.2 %	5.0 %	1.7 %	16.8 %	3.5 %	5.3 %
Not Validated	Prior 8 Weeks	0	0	0	0	0	0	0	0	0	1	0	0	1	1
	Last 8 Weeks	0	0	0	0	0	0	0	0	0	5	0	0	5	5
	% Change	0.0 %	0.0 %	0.0 %	0.0 %	0.0 %	0.0 %	0.0 %	0.0 %	0.0 %	400.0 %	0.0 %	0.0 %	400.0 %	400.0 %
County	Prior 8 Weeks	17	50	29	185	214	797	239	270	509	2,958	413	1,078	3,880	4,958
	Last 8 Weeks	13	71	20	199	219	1,087	155	341	496	3,026	437	1,390	3,959	5,349
	% Change	-23.5 %	42.0 %	-31.0 %	7.6 %	2.3 %	36.4 %	-35.1 %	26.3 %	-2.6 %	2.3 %	5.8 %	28.9 %	2.0 %	7.9 %

Prior 8 Weeks	**Begin Date**	03/15/2020	**End Date**	05/09/2020
Last 8 Weeks	**Begin Date**	05/10/2020	**End Date**	07/04/2020

Sourced from MNPD ARMS on 7/8/2020 9:05:31 AM. The figures above were sourced from incident reports using Uniform Crime Reporting definitions and reporting guidelines, based on the date when the crime was reported. This report is intended to be a management and planning tool and does not reflect the official UCR counts for the department. Incidents where a location is unknown or unspecified are included in the countywide totals. 'Unknown' refers to records in which the address is listed as 'Unknown' on the incident report. 'Not Validated' refers to records that were entered in with an invalid addresses.

Rolling Eight Week Year-to-Year Analysis

METROPOLITAN POLICE DEPARTMENT
of Nashville and Davidson County

Aggregated by precinct (incident location). Based on date when each incident was reported.

		Homicide	Rape	Commercial Robbery	Street Robbery	Total Robbery	Aggravated Assault	Commercial Burglary	Residential Burglary	Total Burglary	Larceny	Auto Theft	Violent Offenses	Property Offenses	Part I Offenses
West	Prior Year	1	5	7	13	20	62	25	57	82	436	66	88	584	672
	Last 8 Weeks	0	4	2	5	7	53	14	34	48	340	41	64	429	493
	% Change	-100.0 %	-20.0 %	-71.4 %	-61.5 %	-65.0 %	-14.5 %	-44.0 %	-40.4 %	-41.5 %	-22.0 %	-37.9 %	-27.3 %	-26.5 %	-26.6 %
East	Prior Year	1	5	1	22	23	106	8	43	51	351	40	135	442	577
	Last 8 Weeks	2	5	1	26	27	132	13	38	51	253	54	166	358	524
	% Change	100.0 %	0.0 %	0.0 %	18.2 %	17.4 %	24.5 %	62.5 %	-11.6 %	0.0 %	-27.9 %	35.0 %	23.0 %	-19.0 %	-9.2 %
South	Prior Year	4	19	19	69	88	187	29	81	110	613	73	298	796	1,094
	Last 8 Weeks	3	18	6	41	47	187	33	50	83	603	100	255	786	1,041
	% Change	-25.0 %	-5.3 %	-68.4 %	-40.6 %	-46.6 %	0.0 %	13.8 %	-38.3 %	-24.5 %	-1.6 %	37.0 %	-14.4 %	-1.3 %	-4.8 %
Central	Prior Year	2	4	0	20	20	52	17	7	24	374	13	78	411	489
	Last 8 Weeks	0	4	0	15	15	55	16	3	19	131	14	74	164	238
	% Change	-100.0 %	0.0 %	0.0 %	-25.0 %	-25.0 %	5.8 %	-5.9 %	-57.1 %	-20.8 %	-65.0 %	7.7 %	-5.1 %	-60.1 %	-51.3 %
Hermitage	Prior Year	3	15	18	46	64	130	17	58	75	683	68	212	826	1,038
	Last 8 Weeks	2	18	3	40	43	226	17	50	67	593	83	289	743	1,032
	% Change	-33.3 %	20.0 %	-83.3 %	-13.0 %	-32.8 %	73.8 %	0.0 %	-13.8 %	-10.7 %	-13.2 %	22.1 %	36.3 %	-10.0 %	-0.6 %
North	Prior Year	2	12	7	37	44	190	28	72	100	369	63	248	532	780
	Last 8 Weeks	3	9	3	29	32	239	19	49	68	277	50	283	395	678
	% Change	50.0 %	-25.0 %	-57.1 %	-21.6 %	-27.3 %	25.8 %	-32.1 %	-31.9 %	-32.0 %	-24.9 %	-20.6 %	14.1 %	-25.8 %	-13.1 %
Madison	Prior Year	0	10	1	25	26	118	13	48	61	311	32	154	404	558
	Last 8 Weeks	2	9	2	19	21	116	13	56	69	345	36	148	450	598
	% Change	Infinity	-10.0 %	100.0 %	-24.0 %	-19.2 %	-1.7 %	0.0 %	16.7 %	13.1 %	10.9 %	12.5 %	-3.9 %	11.4 %	7.2 %
Midtown Hills	Prior Year	0	5	6	32	38	62	39	46	85	512	65	105	662	767
	Last 8 Weeks	1	4	3	24	27	79	30	61	91	479	59	111	629	740
	% Change	Infinity	-20.0 %	-50.0 %	-25.0 %	-28.9 %	27.4 %	-23.1 %	32.6 %	7.1 %	-6.4 %	-9.2 %	5.7 %	-5.0 %	-3.5 %
Not Validated	Prior Year	0	0	0	0	0	0	0	0	0	1	0	0	1	1
	Last 8 Weeks	0	0	0	0	0	0	0	0	0	5	0	0	5	5
	% Change	0.0 %	0.0 %	0.0 %	0.0 %	0.0 %	0.0 %	0.0 %	0.0 %	0.0 %	400.0 %	0.0 %	0.0 %	400.0 %	400.0 %
County	Prior Year	13	75	59	264	323	907	176	412	588	3,650	420	1,318	4,658	5,976
	Last 8 Weeks	13	71	20	199	219	1,087	155	341	496	3,026	437	1,390	3,959	5,349
	% Change	0.0 %	-5.3 %	-66.1 %	-24.6 %	-32.2 %	19.8 %	-11.9 %	-17.2 %	-15.6 %	-17.1 %	4.0 %	5.5 %	-15.0 %	-10.5 %

Prior Year	**Begin Date**	05/12/2019	**End Date**	07/06/2019
Last 8 Weeks	**Begin Date**	05/10/2020	**End Date**	07/04/2020

Sourced from MNPD ARMS on 7/8/2020 9:05:31 AM. The figures above were sourced from incident reports using Uniform Crime Reporting definitions and reporting guidelines, based on the date when the crime was reported. This report is intended to be a management and planning tool and does not reflect the official UCR counts for the department. Incidents where a location is unknown or unspecified are included in the countywide totals. 'Unknown' refers to records in which the address is listed as 'Unknown' on the incident report. 'Not Validated' refers to records that were entered in with an invalid addresses.

Year-to-Date Analysis

METROPOLITAN POLICE DEPARTMENT
of Nashville and Davidson County

Aggregated by precinct (incident location). Based on date when each incident was reported.

		Homicide	Rape	Commercial Robbery	Street Robbery	Total Robbery	Aggravated Assault	Commercial Burglary	Residential Burglary	Total Burglary	Larceny	Auto Theft	Violent Offenses	Property Offenses	Part I Offenses
West	Prior YTD	2	18	8	40	48	135	46	138	184	1,298	157	203	1,639	1,842
	YTD	2	18	9	27	36	157	52	93	145	1,157	124	213	1,426	1,639
	% Change	0.0 %	0.0 %	12.5 %	-32.5 %	-25.0 %	16.3 %	13.0 %	-32.6 %	-21.2 %	-10.9 %	-21.0 %	4.9 %	-13.0 %	-11.0 %
East	Prior YTD	4	25	5	77	82	291	33	128	161	1,102	154	402	1,417	1,819
	YTD	4	20	10	78	88	317	39	142	181	1,089	178	429	1,448	1,877
	% Change	0.0 %	-20.0 %	100.0 %	1.3 %	7.3 %	8.9 %	18.2 %	10.9 %	12.4 %	-1.2 %	15.6 %	6.7 %	2.2 %	3.2 %
South	Prior YTD	5	51	37	223	260	480	115	278	393	1,704	291	796	2,388	3,184
	YTD	12	55	35	172	207	518	168	178	346	2,112	330	792	2,788	3,580
	% Change	140.0 %	7.8 %	-5.4 %	-22.9 %	-20.4 %	7.9 %	46.1 %	-36.0 %	-12.0 %	23.9 %	13.4 %	-0.5 %	16.8 %	12.4 %
Central	Prior YTD	3	18	1	51	52	136	41	19	60	900	50	209	1,010	1,219
	YTD	0	9	0	57	57	138	48	10	58	555	44	204	657	861
	% Change	-100.0 %	-50.0 %	-100.0 %	11.8 %	9.6 %	1.5 %	17.1 %	-47.4 %	-3.3 %	-38.3 %	-12.0 %	-2.4 %	-35.0 %	-29.4 %
Hermitage	Prior YTD	6	49	40	163	203	371	75	206	281	1,964	245	629	2,490	3,119
	YTD	8	46	23	114	137	557	92	157	249	1,856	263	748	2,368	3,116
	% Change	33.3 %	-6.1 %	-42.5 %	-30.1 %	-32.5 %	50.1 %	22.7 %	-23.8 %	-11.4 %	-5.5 %	7.3 %	18.9 %	-4.9 %	-0.1 %
North	Prior YTD	8	43	13	111	124	524	53	203	256	1,123	210	699	1,589	2,288
	YTD	16	35	7	108	115	547	49	193	242	1,008	189	713	1,439	2,152
	% Change	100.0 %	-18.6 %	-46.2 %	-2.7 %	-7.3 %	4.4 %	-7.5 %	-4.9 %	-5.5 %	-10.2 %	-10.0 %	2.0 %	-9.4 %	-5.9 %
Madison	Prior YTD	3	23	14	68	82	275	43	138	181	997	148	383	1,326	1,709
	YTD	4	26	11	75	86	338	46	163	209	1,096	137	454	1,442	1,896
	% Change	33.3 %	13.0 %	-21.4 %	10.3 %	4.9 %	22.9 %	7.0 %	18.1 %	15.5 %	9.9 %	-7.4 %	18.5 %	8.7 %	10.9 %
Midtown Hills	Prior YTD	1	28	15	104	119	205	101	147	248	1,358	166	353	1,772	2,125
	YTD	1	27	15	80	95	227	129	145	274	1,621	184	350	2,079	2,429
	% Change	0.0 %	-3.6 %	0.0 %	-23.1 %	-20.2 %	10.7 %	27.7 %	-1.4 %	10.5 %	19.4 %	10.8 %	-0.8 %	17.3 %	14.3 %
Not Validated	Prior YTD	0	0	0	0	0	0	0	0	0	0	0	0	0	0
	YTD	0	0	0	0	0	0	0	0	0	6	0	0	6	6
	% Change	0.0 %	0.0 %	0.0 %	0.0 %	0.0 %	0.0 %	0.0 %	0.0 %	0.0 %	Infinity	0.0 %	0.0 %	Infinity	Infinity
County	Prior YTD	32	255	133	837	970	2,417	507	1,257	1,764	10,446	1,421	3,674	13,631	17,305
	YTD	47	236	110	711	821	2,799	623	1,081	1,704	10,500	1,449	3,903	13,653	17,556
	% Change	46.9 %	-7.5 %	-17.3 %	-15.1 %	-15.4 %	15.8 %	22.9 %	-14.0 %	-3.4 %	0.5 %	2.0 %	6.2 %	0.2 %	1.5 %

Prior YTD	**Begin Date**	01/01/2019	**End Date**	07/04/2019
YTD	**Begin Date**	01/01/2020	**End Date**	07/04/2020

Sourced from MNPD ARMS on 7/8/2020 9:05:31 AM. The figures above were sourced from incident reports using Uniform Crime Reporting definitions and reporting guidelines, based on the date when the crime was reported. This report is intended to be a management and planning tool and does not reflect the official UCR counts for the department. Incidents where a location is unknown or unspecified are included in the countywide totals. 'Unknown' refers to records in which the address is listed as 'Unknown' on the incident report. 'Not Validated' refers to records that were entered in with an invalid addresses.

Rolling Twenty-Four Month Analysis

METROPOLITAN POLICE DEPARTMENT
of Nashville and Davidson County

Aggregated by precinct (incident location). Based on date when each incident was reported.

		Homicide	Rape	Commercial Robbery	Street Robbery	Total Robbery	Aggravated Assault	Commercial Burglary	Residential Burglary	Total Burglary	Larceny	Auto Theft	Violent Offenses	Property Offenses	Part I Offenses
West	Prior 52 Weeks	7	36	30	99	129	287	103	247	350	2,659	309	459	3,318	3,777
	Last 52 Weeks	4	30	21	58	79	297	120	176	296	2,553	270	410	3,119	3,529
	% Change	-42.9 %	-16.7 %	-30.0 %	-41.4 %	-38.8 %	3.5 %	16.5 %	-28.7 %	-15.4 %	-4.0 %	-12.6 %	-10.7 %	-6.0 %	-6.6 %
East	Prior 52 Weeks	12	56	14	173	187	558	89	317	406	2,453	332	813	3,191	4,004
	Last 52 Weeks	10	49	19	154	173	627	90	298	388	2,217	338	859	2,943	3,802
	% Change	-16.7 %	-12.5 %	35.7 %	-11.0 %	-7.5 %	12.4 %	1.1 %	-6.0 %	-4.4 %	-9.6 %	1.8 %	5.7 %	-7.8 %	-5.0 %
South	Prior 52 Weeks	17	104	73	468	541	992	265	517	782	3,485	604	1,654	4,871	6,525
	Last 52 Weeks	19	109	63	416	479	1,003	286	383	669	4,028	596	1,610	5,293	6,903
	% Change	11.8 %	4.8 %	-13.7 %	-11.1 %	-11.5 %	1.1 %	7.9 %	-25.9 %	-14.5 %	15.6 %	-1.3 %	-2.7 %	8.7 %	5.8 %
Central	Prior 52 Weeks	3	38	4	105	109	272	69	40	109	1,765	151	422	2,025	2,447
	Last 52 Weeks	1	36	4	146	150	314	91	19	110	1,557	122	501	1,789	2,290
	% Change	-66.7 %	-5.3 %	0.0 %	39.0 %	37.6 %	15.4 %	31.9 %	-52.5 %	0.9 %	-11.8 %	-19.2 %	18.7 %	-11.7 %	-6.4 %
Hermitage	Prior 52 Weeks	15	113	78	341	419	751	175	425	600	3,803	519	1,298	4,922	6,220
	Last 52 Weeks	14	99	46	251	297	1,014	164	331	495	3,857	496	1,424	4,848	6,272
	% Change	-6.7 %	-12.4 %	-41.0 %	-26.4 %	-29.1 %	35.0 %	-6.3 %	-22.1 %	-17.5 %	1.4 %	-4.4 %	9.7 %	-1.5 %	0.8 %
North	Prior 52 Weeks	18	97	30	243	273	1,057	102	397	499	2,361	465	1,445	3,325	4,770
	Last 52 Weeks	36	78	20	259	279	979	122	370	492	2,078	376	1,372	2,946	4,318
	% Change	100.0 %	-19.6 %	-33.3 %	6.6 %	2.2 %	-7.4 %	19.6 %	-6.8 %	-1.4 %	-12.0 %	-19.1 %	-5.1 %	-11.4 %	-9.5 %
Madison	Prior 52 Weeks	7	44	28	145	173	533	96	280	376	2,077	294	757	2,747	3,504
	Last 52 Weeks	8	47	24	153	177	631	80	309	389	2,239	267	863	2,895	3,758
	% Change	14.3 %	6.8 %	-14.3 %	5.5 %	2.3 %	18.4 %	-16.7 %	10.4 %	3.5 %	7.8 %	-9.2 %	14.0 %	5.4 %	7.2 %
Midtown Hills	Prior 52 Weeks	2	60	45	233	278	431	213	320	533	2,940	358	771	3,831	4,602
	Last 52 Weeks	7	51	27	173	200	468	226	272	498	3,375	357	726	4,230	4,956
	% Change	250.0 %	-15.0 %	-40.0 %	-25.8 %	-28.1 %	8.6 %	6.1 %	-15.0 %	-6.6 %	14.8 %	-0.3 %	-5.8 %	10.4 %	7.7 %
Not Validated	Prior 52 Weeks	0	0	1	0	1	0	1	0	1	1	0	1	2	3
	Last 52 Weeks	0	0	0	0	0	0	0	0	0	7	0	0	7	7
	% Change	0.0 %	0.0 %	-100.0 %	0.0 %	-100.0 %	0.0 %	-100.0 %	0.0 %	-100.0 %	600.0 %	0.0 %	-100.0 %	250.0 %	133.3 %
County	Prior 52 Weeks	81	548	303	1,807	2,110	4,881	1,113	2,543	3,656	21,544	3,032	7,620	28,232	35,852
	Last 52 Weeks	99	499	224	1,610	1,834	5,333	1,179	2,158	3,337	21,911	2,822	7,765	28,070	35,835
	% Change	22.2 %	-8.9 %	-26.1 %	-10.9 %	-13.1 %	9.3 %	5.9 %	-15.1 %	-8.7 %	1.7 %	-6.9 %	1.9 %	-0.6 %	0.0 %

Prior 52 Weeks	**Begin Date**	07/08/2018	**End Date**	07/06/2019
Last 52 Weeks	**Begin Date**	07/07/2019	**End Date**	07/04/2020

Sourced from MNPD ARMS on 7/8/2020 9:05:31 AM. The figures above were sourced from incident reports using Uniform Crime Reporting definitions and reporting guidelines, based on the date when the crime was reported. This report is intended to be a management and planning tool and does not reflect the official UCR counts for the department. Incidents where a location is unknown or unspecified are included in the countywide totals. 'Unknown' refers to records in which the address is listed as 'Unknown' on the incident report. 'Not Validated' refers to records that were entered in with an invalid addresses.

2 Week, 8 Week, 16 Week, YTD, and 24 Month Summary

METROPOLITAN POLICE DEPARTMENT
of Nashville and Davidson County

Aggregated by precinct (incident location). Based on date when each incident was reported.

		Rolling Two Week			Rolling Eight Week			Rolling Sixteen Week			YTD			Rolling Twenty-Four Month		
		Last Week to Prior Week			Last 4 Weeks to Prior 4 Weeks			Last 8 Weeks to Prior 8 Weeks			Current YTD to Prior YTD			Last 52 Weeks to Prior 52 Weeks		
		Violent Offenses	Property Offenses	Part I Offenses	Violent Offenses	Property Offenses	Part I Offenses	Violent Offenses	Property Offenses	Part I Offenses	Violent Offenses	Property Offenses	Part I Offenses	Violent Offenses	Property Offenses	Part I Offenses
West	Prior	6	68	74	34	210	244	59	379	438	203	1,639	1,842	459	3,318	3,777
	Last	9	52	61	30	219	249	64	429	493	213	1,426	1,639	410	3,119	3,529
	% Change	50.0 %	-23.5 %	-17.6 %	-11.8 %	4.3 %	2.0 %	8.5 %	13.2 %	12.6 %	4.9 %	-13.0 %	-11.0 %	-10.7 %	-6.0 %	-6.6 %
East	Prior	16	48	64	91	148	239	102	416	518	402	1,417	1,819	813	3,191	4,004
	Last	11	59	70	75	210	285	166	358	524	429	1,448	1,877	859	2,943	3,802
	% Change	-31.3 %	22.9 %	9.4 %	-17.6 %	41.9 %	19.2 %	62.7 %	-13.9 %	1.2 %	6.7 %	2.2 %	3.2 %	5.7 %	-7.8 %	-5.0 %
South	Prior	35	92	127	122	370	492	260	835	1,095	796	2,388	3,184	1,654	4,871	6,525
	Last	29	111	140	133	416	549	255	786	1,041	792	2,788	3,580	1,610	5,293	6,903
	% Change	-17.1 %	20.7 %	10.2 %	9.0 %	12.4 %	11.6 %	-1.9 %	-5.9 %	-4.9 %	-0.5 %	16.8 %	12.4 %	-2.7 %	8.7 %	5.8 %
Central	Prior	9	18	27	45	82	127	49	167	216	209	1,010	1,219	422	2,025	2,447
	Last	6	24	30	29	82	111	74	164	238	204	657	861	501	1,789	2,290
	% Change	-33.3 %	33.3 %	11.1 %	-35.6 %	0.0 %	-12.6 %	51.0 %	-1.8 %	10.2 %	-2.4 %	-35.0 %	-29.4 %	18.7 %	-11.7 %	-6.4 %
Hermitage	Prior	36	103	139	143	336	479	175	599	774	629	2,490	3,119	1,298	4,922	6,220
	Last	53	107	160	146	407	553	289	743	1,032	748	2,368	3,116	1,424	4,848	6,272
	% Change	47.2 %	3.9 %	15.1 %	2.1 %	21.1 %	15.4 %	65.1 %	24.0 %	33.3 %	18.9 %	-4.9 %	-0.1 %	9.7 %	-1.5 %	0.8 %
North	Prior	32	40	72	134	204	338	180	465	645	699	1,589	2,288	1,445	3,325	4,770
	Last	37	48	85	149	191	340	283	395	678	713	1,439	2,152	1,372	2,946	4,318
	% Change	15.6 %	20.0 %	18.1 %	11.2 %	-6.4 %	0.6 %	57.2 %	-15.1 %	5.1 %	2.0 %	-9.4 %	-5.9 %	-5.1 %	-11.4 %	-9.5 %
Madison	Prior	17	45	62	71	249	320	158	410	568	383	1,326	1,709	757	2,747	3,504
	Last	14	44	58	77	201	278	148	450	598	454	1,442	1,896	863	2,895	3,758
	% Change	-17.6 %	-2.2 %	-6.5 %	8.5 %	-19.3 %	-13.1 %	-6.3 %	9.8 %	5.3 %	18.5 %	8.7 %	10.9 %	14.0 %	5.4 %	7.2 %
Midtown Hills	Prior	15	110	125	51	282	333	95	608	703	353	1,772	2,125	771	3,831	4,602
	Last	14	90	104	60	347	407	111	629	740	350	2,079	2,429	726	4,230	4,956
	% Change	-6.7 %	-18.2 %	-16.8 %	17.6 %	23.0 %	22.2 %	16.8 %	3.5 %	5.3 %	-0.8 %	17.3 %	14.3 %	-5.8 %	10.4 %	7.7 %
Not Validated	Prior	0	1	1	0	0	0	0	1	1	0	0	0	1	2	3
	Last	0	3	3	0	5	5	0	5	5	0	6	6	0	7	7
	% Change	0.0 %	200.0 %	200.0 %	0.0 %	Infinity	Infinity	0.0 %	400.0 %	400.0 %	0.0 %	Infinity	Infinity	-100.0 %	250.0 %	133.3 %
County	Prior	166	525	691	691	1,881	2,572	1,078	3,880	4,958	3,674	13,631	17,305	7,620	28,232	35,852
	Last	173	538	711	699	2,078	2,777	1,390	3,959	5,349	3,903	13,653	17,556	7,765	28,070	35,835
	% Change	4.2 %	2.5 %	2.9 %	1.2 %	10.5 %	8.0 %	28.9 %	2.0 %	7.9 %	6.2 %	0.2 %	1.5 %	1.9 %	-0.6 %	0.0 %

Information summarized for CompStat week ending 07/04/2020.

Sourced from MNPD ARMS on 7/8/2020 9:05:31 AM. The figures above were sourced from incident reports using Uniform Crime Reporting definitions and reporting guidelines, based on the date when the crime was reported. This report is intended to be a management and planning tool and does not reflect the official UCR counts for the department. Incidents where a location is unknown or unspecified are included in the countywide totals. 'Unknown' refers to records in which the address is listed as 'Unknown' on the incident report. 'Not Validated' refers to records that were entered in with an invalid addresses.

County Incident Report Summary

METROPOLITAN POLICE DEPARTMENT
of Nashville and Davidson County

Two Week, Eight Week, Sixteen Week, YTD, and 24 Month Analyses

Aggregated by precinct (incident location). Based on date when each incident was reported.

		Homicide	Rape	Commercial Robbery	Street Robbery	Total Robbery	Aggravated Assault	Commercial Burglary	Residential Burglary	Total Burglary	Larceny	Auto Theft	Violent Offenses	Property Offenses	Part I Offenses
Two Week	Prior Week	4	11	1	29	30	121	19	45	64	411	50	166	525	691
	Last Week	2	11	5	32	37	123	16	41	57	416	65	173	538	711
	% Change	-50.0%	0.0%	400.0%	10.3%	23.3%	1.7%	-15.8%	-8.9%	-10.9%	1.2%	30.0%	4.2%	2.5%	2.9%
Eight Week	Prior 4 Weeks	4	34	7	96	103	550	90	157	247	1,429	205	691	1,881	2,572
	Last 4 Weeks	9	37	13	103	116	537	65	184	249	1,597	232	699	2,078	2,777
	% Change	125.0%	8.8%	85.7%	7.3%	12.6%	-2.4%	-27.8%	17.2%	0.8%	11.8%	13.2%	1.2%	10.5%	8.0%
Sixteen Week	Prior 8 Weeks	17	50	29	185	214	797	239	270	509	2,958	413	1,078	3,880	4,958
	Last 8 Weeks	13	71	20	199	219	1,087	155	341	496	3,026	437	1,390	3,959	5,349
	% Change	-23.5%	42.0%	-31.0%	7.6%	2.3%	36.4%	-35.1%	26.3%	-2.6%	2.3%	5.8%	28.9%	2.0%	7.9%
YTD 2019	2019 YTD	32	255	133	837	970	2,417	507	1,257	1,764	10,446	1,421	3,674	13,631	17,305
	2020 YTD	47	236	110	711	821	2,799	623	1,081	1,704	10,500	1,449	3,903	13,653	17,556
	% Change	46.9%	-7.5%	-17.3%	-15.1%	-15.4%	15.8%	22.9%	-14.0%	-3.4%	0.5%	2.0%	6.2%	0.2%	1.5%
Rolling 24 Month	Prior 52 Weeks	81	548	303	1,807	2,110	4,881	1,113	2,543	3,656	21,544	3,032	7,620	28,232	35,852
	Last 52 Weeks	99	499	224	1,610	1,834	5,333	1,179	2,158	3,337	21,911	2,822	7,765	28,070	35,835
	% Change	22.2%	-8.9%	-26.1%	-10.9%	-13.1%	9.3%	5.9%	-15.1%	-8.7%	1.7%	-6.9%	1.9%	-0.6%	0.0%
YTD 2018	2018 YTD	41	283	103	869	972	2,538	454	1,274	1,728	9,911	1,514	3,834	13,153	16,987
	2020 YTD	47	236	110	711	821	2,799	623	1,081	1,704	10,500	1,449	3,903	13,653	17,556
	% Change	14.6%	-16.6%	6.8%	-18.2%	-15.5%	10.3%	37.2%	-15.1%	-1.4%	5.9%	-4.3%	1.8%	3.8%	3.3%
YTD 2017	2017 YTD	55	275	156	919	1,075	2,656	562	1,456	2,018	9,443	1,391	4,061	12,852	16,913
	2020 YTD	47	236	110	711	821	2,799	623	1,081	1,704	10,500	1,449	3,903	13,653	17,556
	% Change	-14.5%	-14.2%	-29.5%	-22.6%	-23.6%	5.4%	10.9%	-25.8%	-15.6%	11.2%	4.2%	-3.9%	6.2%	3.8%
YTD 2016	2016 YTD	36	301	142	753	895	2,549	385	1,997	2,382	9,279	735	3,781	12,396	16,177
	2020 YTD	47	236	110	711	821	2,799	623	1,081	1,704	10,500	1,449	3,903	13,653	17,556
	% Change	30.6%	-21.6%	-22.5%	-5.6%	-8.3%	9.8%	61.8%	-45.9%	-28.5%	13.2%	97.1%	3.2%	10.1%	8.5%
YTD 2015	2015 YTD	32	288	122	720	842	2,431	374	1,959	2,333	8,736	662	3,593	11,731	15,324
	2020 YTD	47	236	110	711	821	2,799	623	1,081	1,704	10,500	1,449	3,903	13,653	17,556
	% Change	46.9%	-18.1%	-9.8%	-1.3%	-2.5%	15.1%	66.6%	-44.8%	-27.0%	20.2%	118.9%	8.6%	16.4%	14.6%

Information summarized for CompStat week ending 07/04/2020.

Sourced from MNPD ARMS on 7/8/2020 9:05:31 AM. The figures above were sourced from incident reports using Uniform Crime Reporting definitions and reporting guidelines, based on the date when the crime was reported. This report is intended to be a management and planning tool and does not reflect the official UCR counts for the department. Incidents where a location is unknown or unspecified are included in the countywide totals.

County Incident Report Summary

METROPOLITAN POLICE DEPARTMENT
of Nashville and Davidson County

Additional YTD Analyses

Aggregated by precinct (incident location). Based on date when each incident was reported.

		Homicide	Rape	Commercial Robbery	Street Robbery	Total Robbery	Aggravated Assault	Commercial Burglary	Residential Burglary	Total Burglary	Larceny	Auto Theft	Violent Offenses	Property Offenses	Part I Offenses
YTD	2014 YTD	21	310	80	577	657	2,632	445	1,939	2,384	8,689	500	3,620	11,573	15,193
2014	2020 YTD	47	236	110	711	821	2,799	623	1,081	1,704	10,500	1,449	3,903	13,653	17,556
	% Change	123.8%	-23.9%	37.5%	23.2%	25.0%	6.3%	40.0%	-44.2%	-28.5%	20.8%	189.8%	7.8%	18.0%	15.6%
YTD	2013 YTD	21	265	110	720	830	2,482	426	2,406	2,832	9,525	612	3,598	12,969	16,567
2013	2020 YTD	47	236	110	711	821	2,799	623	1,081	1,704	10,500	1,449	3,903	13,653	17,556
	% Change	123.8%	-10.9%	0.0%	-1.3%	-1.1%	12.8%	46.2%	-55.1%	-39.8%	10.2%	136.8%	8.5%	5.3%	6.0%
YTD	2012 YTD	28	294	102	731	833	2,763	472	2,339	2,811	9,662	673	3,918	13,146	17,064
2012	2020 YTD	47	236	110	711	821	2,799	623	1,081	1,704	10,500	1,449	3,903	13,653	17,556
	% Change	67.9%	-19.7%	7.8%	-2.7%	-1.4%	1.3%	32.0%	-53.8%	-39.4%	8.7%	115.3%	-0.4%	3.9%	2.9%
YTD	2011 YTD	23	263	150	654	804	2,341	532	3,120	3,652	10,036	849	3,431	14,537	17,968
2011	2020 YTD	47	236	110	711	821	2,799	623	1,081	1,704	10,500	1,449	3,903	13,653	17,556
	% Change	104.3%	-10.3%	-26.7%	8.7%	2.1%	19.6%	17.1%	-65.4%	-53.3%	4.6%	70.7%	13.8%	-6.1%	-2.3%
YTD	2010 YTD	28	273	136	724	860	2,282	558	2,803	3,361	10,442	762	3,443	14,565	18,008
2010	2020 YTD	47	236	110	711	821	2,799	623	1,081	1,704	10,500	1,449	3,903	13,653	17,556
	% Change	67.9%	-13.6%	-19.1%	-1.8%	-4.5%	22.7%	11.6%	-61.4%	-49.3%	0.6%	90.2%	13.4%	-6.3%	-2.5%
YTD	2009 YTD	37	250	135	880	1,015	2,575	577	2,492	3,069	10,869	838	3,877	14,776	18,653
2009	2020 YTD	47	236	110	711	821	2,799	623	1,081	1,704	10,500	1,449	3,903	13,653	17,556
	% Change	27.0%	-5.6%	-18.5%	-19.2%	-19.1%	8.7%	8.0%	-56.6%	-44.5%	-3.4%	72.9%	0.7%	-7.6%	-5.9%
YTD	2008 YTD	37	259	163	930	1,093	3,002	572	2,263	2,835	11,871	1,134	4,391	15,840	20,231
2008	2020 YTD	47	236	110	711	821	2,799	623	1,081	1,704	10,500	1,449	3,903	13,653	17,556
	% Change	27.0%	-8.9%	-32.5%	-23.5%	-24.9%	-6.8%	8.9%	-52.2%	-39.9%	-11.5%	27.8%	-11.1%	-13.8%	-13.2%
YTD	2007 YTD	25	253	212	1,043	1,255	3,089	839	2,376	3,215	12,182	1,543	4,622	16,940	21,562
2007	2020 YTD	47	236	110	711	821	2,799	623	1,081	1,704	10,500	1,449	3,903	13,653	17,556
	% Change	88.0%	-6.7%	-48.1%	-31.8%	-34.6%	-9.4%	-25.7%	-54.5%	-47.0%	-13.8%	-6.1%	-15.6%	-19.4%	-18.6%
YTD	2006 YTD	44	265	249	989	1,238	2,983	947	2,220	3,167	12,196	1,545	4,530	16,908	21,438
2006	2020 YTD	47	236	110	711	821	2,799	623	1,081	1,704	10,500	1,449	3,903	13,653	17,556
	% Change	6.8%	-10.9%	-55.8%	-28.1%	-33.7%	-6.2%	-34.2%	-51.3%	-46.2%	-13.9%	-6.2%	-13.8%	-19.3%	-18.1%
YTD	2005 YTD	43	281	239	902	1,141	3,184	948	2,281	3,229	13,286	1,821	4,649	18,336	22,985
2005	2020 YTD	47	236	110	711	821	2,799	623	1,081	1,704	10,500	1,449	3,903	13,653	17,556
	% Change	9.3%	-16.0%	-54.0%	-21.2%	-28.0%	-12.1%	-34.3%	-52.6%	-47.2%	-21.0%	-20.4%	-16.0%	-25.5%	-23.6%

Information summarized for CompStat week ending 07/04/2020.

Sourced from MNPD ARMS on 7/8/2020 9:05:31 AM. The figures above were sourced from incident reports using Uniform Crime Reporting definitions and reporting guidelines, based on the date when the crime was reported. This report is intended to be a management and planning tool and does not reflect the official UCR counts for the department. Incidents where a location is unknown or unspecified are included in the countywide totals..

County Efficiency Report Summary

METROPOLITAN POLICE DEPARTMENT
of Nashville and Davidson County

Two Week, Eight Week, Sixteen Week, YTD, and 24 Month Analyses

Aggregated by component of arresting officer / officer making stop.

		Adults Only				Adults and Juveniles						
		Felony Arrests	Misdemeanor Arrests	Citation Arrests	Total Arrests	Part I Arrests	Weapons Law Violation Arrests	Drug-Related Arrests	DUI Arrests	Warrant Service Attempts	Warrants Served	Vehicle Stops
Two Week	Prior Week	86	114	84	284	66	8	14	18	77	191	225
	Last Week	93	113	84	290	68	3	12	20	154	222	386
	% Change	8.1%	-0.9%	0.0%	2.1%	3.0%	-62.5%	-14.3%	11.1%	100.0%	16.2%	71.6%
Eight Week	Prior 4 Weeks	503	599	652	1,754	438	57	171	118	402	912	2,355
	Last 4 Weeks	350	464	410	1,224	265	24	62	81	432	769	1,170
	% Change	-30.4%	-22.5%	-37.1%	-30.2%	-39.5%	-57.9%	-63.7%	-31.4%	7.5%	-15.7%	-50.3%
Sixteen Week	Prior 8 Weeks	835	939	1,277	3,051	850	100	396	142	848	1,589	3,518
	Last 8 Weeks	853	1,063	1,062	2,978	703	81	233	199	834	1,681	3,525
	% Change	2.2%	13.2%	-16.8%	-2.4%	-17.3%	-19.0%	-41.2%	40.1%	-1.7%	5.8%	0.2%
YTD	2019 YTD	3,745	7,682	5,813	17,240	3,161	299	2,080	667	8,889	11,255	29,962
	2020 YTD	3,150	4,828	4,459	12,437	2,872	346	1,357	620	4,406	7,431	18,599
	% Change	-15.9%	-37.2%	-23.3%	-27.9%	-9.1%	15.7%	-34.8%	-7.0%	-50.4%	-34.0%	-37.9%
Rolling 24 Month	Prior 52 Weeks	7,604	17,005	16,415	41,024	6,681	666	5,197	1,369	23,493	23,744	105,163
	Last 52 Weeks	6,663	11,752	9,290	27,705	5,912	651	2,987	1,238	10,341	17,838	43,492
	% Change	-12.4%	-30.9%	-43.4%	-32.5%	-11.5%	-2.3%	-42.5%	-9.6%	-56.0%	-24.9%	-58.6%
YTD 2018	2018 YTD	4,456	11,086	15,515	31,057	4,043	460	4,887	822	19,271	14,292	127,214
	2020 YTD	3,150	4,828	4,459	12,437	2,872	346	1,357	620	4,406	7,431	18,599
	% Change	-29.3%	-56.4%	-71.3%	-60.0%	-29.0%	-24.8%	-72.2%	-24.6%	-77.1%	-48.0%	-85.4%
YTD 2017	2017 YTD	4,765	11,806	16,939	33,510	4,227	440	5,342	1,035	20,870	14,320	131,419
	2020 YTD	3,150	4,828	4,459	12,437	2,872	346	1,357	620	4,406	7,431	18,599
	% Change	-33.9%	-59.1%	-73.7%	-62.9%	-32.1%	-21.4%	-74.6%	-40.1%	-78.9%	-48.1%	-85.8%
YTD 2016	2016 YTD	5,197	12,487	19,514	37,198	4,319	396	6,153	1,048	24,065	14,661	167,921
	2020 YTD	3,150	4,828	4,459	12,437	2,872	346	1,357	620	4,406	7,431	18,599
	% Change	-39.4%	-61.3%	-77.1%	-66.6%	-33.5%	-12.6%	-77.9%	-40.8%	-81.7%	-49.3%	-88.9%
YTD 2015	2015 YTD	5,173	13,182	20,744	39,099	4,187	384	5,723	1,179	29,378	14,075	202,597
	2020 YTD	3,150	4,828	4,459	12,437	2,872	346	1,357	620	4,406	7,431	18,599
	% Change	-39.1%	-63.4%	-78.5%	-68.2%	-31.4%	-9.9%	-76.3%	-47.4%	-85.0%	-47.2%	-90.8%

Information summarized for CompStat week ending 07/04/2020.

Sourced from MNPD ARMS on 7/8/2020 9:05:31 AM. Arrest summaries are not a count of arrest charges. 1 arrest = 1 body. Warrant Service summary considers 1 count for each service attempt and 1 count for each outstanding warrant served. Vehicle Stop summary sources MNPD's Vehicle Stop (Form 252) Database. Vehicle stop totals count all reports electronically entered via AFR. Hardcopy reports not entered into ARMS will affect accuracy of totals.

West Precinct Incident Report Summary

METROPOLITAN POLICE DEPARTMENT
of Nashville and Davidson County

Two Week, Eight Week, Sixteen Week, YTD, and 24 Month Analyses

Aggregated by precinct (incident location). Based on date when each incident was reported.

		Homicide	Rape	Commercial Robbery	Street Robbery	Total Robbery	Aggravated Assault	Commercial Burglary	Residential Burglary	Total Burglary	Larceny	Auto Theft	Violent Offenses	Property Offenses	Part I Offenses
Two Week	Prior Week	0	1	0	0	0	5	1	1	2	61	5	6	68	74
	Last Week	0	0	0	1	1	8	4	5	9	39	4	9	52	61
	% Change	-	-100.0%	-	-	-	60.0%	300.0%	400.0%	350.0%	-36.1%	-20.0%	50.0%	-23.5%	-17.6%
Eight Week	Prior 4 Weeks	0	3	1	2	3	28	5	21	26	159	25	34	210	244
	Last 4 Weeks	0	1	1	3	4	25	9	13	22	181	16	30	219	249
	% Change	-	-66.7%	0.0%	50.0%	33.3%	-10.7%	80.0%	-38.1%	-15.4%	13.8%	-36.0%	-11.8%	4.3%	2.0%
Sixteen Week	Prior 8 Weeks	2	5	3	7	10	42	15	25	40	304	35	59	379	438
	Last 8 Weeks	0	4	2	5	7	53	14	34	48	340	41	64	429	493
	% Change	-100.0%	-20.0%	-33.3%	-28.6%	-30.0%	26.2%	-6.7%	36.0%	20.0%	11.8%	17.1%	8.5%	13.2%	12.6%
YTD 2019	2019 YTD	2	18	8	40	48	135	46	138	184	1,298	157	203	1,639	1,842
	2020 YTD	2	18	9	27	36	157	52	93	145	1,157	124	213	1,426	1,639
	% Change	0.0%	0.0%	12.5%	-32.5%	-25.0%	16.3%	13.0%	-32.6%	-21.2%	-10.9%	-21.0%	4.9%	-13.0%	-11.0%
Rolling 24 Month	Prior 52 Weeks	7	36	30	99	129	287	103	247	350	2,659	309	459	3,318	3,777
	Last 52 Weeks	4	30	21	58	79	297	120	176	296	2,553	270	410	3,119	3,529
	% Change	-42.9%	-16.7%	-30.0%	-41.4%	-38.8%	3.5%	16.5%	-28.7%	-15.4%	-4.0%	-12.6%	-10.7%	-6.0%	-6.6%
YTD 2018	2018 YTD	3	13	9	36	45	134	59	197	256	1,301	130	195	1,687	1,882
	2020 YTD	2	18	9	27	36	157	52	93	145	1,157	124	213	1,426	1,639
	% Change	-33.3%	38.5%	0.0%	-25.0%	-20.0%	17.2%	-11.9%	-52.8%	-43.4%	-11.1%	-4.6%	9.2%	-15.5%	-12.9%
YTD 2017	2017 YTD	4	22	10	41	51	149	45	156	201	1,360	125	226	1,686	1,912
	2020 YTD	2	18	9	27	36	157	52	93	145	1,157	124	213	1,426	1,639
	% Change	-50.0%	-18.2%	-10.0%	-34.1%	-29.4%	5.4%	15.6%	-40.4%	-27.9%	-14.9%	-0.8%	-5.8%	-15.4%	-14.3%
YTD 2016	2016 YTD	3	15	10	27	37	168	44	199	243	1,231	61	223	1,535	1,758
	2020 YTD	2	18	9	27	36	157	52	93	145	1,157	124	213	1,426	1,639
	% Change	-33.3%	20.0%	-10.0%	0.0%	-2.7%	-6.5%	18.2%	-53.3%	-40.3%	-6.0%	103.3%	-4.5%	-7.1%	-6.8%
YTD 2015	2015 YTD	0	17	14	40	54	148	32	205	237	1,182	57	219	1,476	1,695
	2020 YTD	2	18	9	27	36	157	52	93	145	1,157	124	213	1,426	1,639
	% Change	-	5.9%	-35.7%	-32.5%	-33.3%	6.1%	62.5%	-54.6%	-38.8%	-2.1%	117.5%	-2.7%	-3.4%	-3.3%

Information summarized for CompStat week ending 07/04/2020.

Sourced from MNPD ARMS on 7/8/2020 9:05:31 AM. The figures above were sourced from incident reports using Uniform Crime Reporting definitions and reporting guidelines, based on the date when the crime was reported. This report is intended to be a management and planning tool and does not reflect the official UCR counts for the department. Incidents where a location is unknown or unspecified are included in the countywide totals.

West Precinct Efficiency Report Summary

METROPOLITAN POLICE DEPARTMENT
of Nashville and Davidson County

Two Week, Eight Week, Sixteen Week, YTD, and 24 Month Analyses

Aggregated by component of arresting officer / officer making stop.

		Adults Only				Adults and Juveniles						
		Felony Arrests	Misdemeanor Arrests	Citation Arrests	Total Arrests	Part I Arrests	Weapons Law Violation Arrests	Drug-Related Arrests	DUI Arrests	Warrant Service Attempts	Warrants Served	Vehicle Stops
Two Week	Prior Week	3	6	5	14	5	0	0	0	4	15	5
	Last Week	3	10	4	17	3	0	1	1	11	17	23
	% Change	0.0%	66.7%	-20.0%	21.4%	-40.0%	-	-	-	175.0%	13.3%	360.0%
Eight Week	Prior 4 Weeks	18	45	31	94	20	0	15	11	19	42	134
	Last 4 Weeks	10	26	20	56	13	1	2	5	24	35	44
	% Change	-44.4%	-42.2%	-35.5%	-40.4%	-35.0%	-	-86.7%	-54.5%	26.3%	-16.7%	-67.2%
Sixteen Week	Prior 8 Weeks	39	65	88	192	67	2	27	9	69	58	136
	Last 8 Weeks	28	71	51	150	33	1	17	16	43	77	178
	% Change	-28.2%	9.2%	-42.0%	-21.9%	-50.7%	-50.0%	-37.0%	77.8%	-37.7%	32.8%	30.9%
YTD	2019 YTD	153	349	312	814	254	13	87	24	1,319	409	1,476
	2020 YTD	128	257	265	650	198	9	88	38	319	301	711
	% Change	-16.3%	-26.4%	-15.1%	-20.1%	-22.0%	-30.8%	1.1%	58.3%	-75.8%	-26.4%	-51.8%
Rolling 24 Month	Prior 52 Weeks	354	793	1,098	2,245	557	30	271	55	3,100	912	11,617
	Last 52 Weeks	287	592	507	1,386	426	28	138	84	794	673	1,260
	% Change	-18.9%	-25.3%	-53.8%	-38.3%	-23.5%	-6.7%	-49.1%	52.7%	-74.4%	-26.2%	-89.2%
YTD 2018	2018 YTD	208	561	866	1,635	351	21	279	38	1,619	606	15,827
	2020 YTD	128	257	265	650	198	9	88	38	319	301	711
	% Change	-38.5%	-54.2%	-69.4%	-60.2%	-43.6%	-57.1%	-68.5%	0.0%	-80.3%	-50.3%	-95.5%
YTD 2017	2017 YTD	276	602	1,114	1,992	473	33	352	53	2,361	684	16,399
	2020 YTD	128	257	265	650	198	9	88	38	319	301	711
	% Change	-53.6%	-57.3%	-76.2%	-67.4%	-58.1%	-72.7%	-75.0%	-28.3%	-86.5%	-56.0%	-95.7%
YTD 2016	2016 YTD	276	614	1,437	2,327	474	21	438	75	2,386	715	20,960
	2020 YTD	128	257	265	650	198	9	88	38	319	301	711
	% Change	-53.6%	-58.1%	-81.6%	-72.1%	-58.2%	-57.1%	-79.9%	-49.3%	-86.6%	-57.9%	-96.6%
YTD 2015	2015 YTD	290	736	1,878	2,904	554	19	448	70	2,799	765	24,366
	2020 YTD	128	257	265	650	198	9	88	38	319	301	711
	% Change	-55.9%	-65.1%	-85.9%	-77.6%	-64.3%	-52.6%	-80.4%	-45.7%	-88.6%	-60.7%	-97.1%

Information summarized for CompStat week ending 07/04/2020.

Sourced from MNPD ARMS on 7/8/2020 9:05:31 AM. Arrest summaries are not a count of arrest charges. 1 arrest = 1 body. Warrant Service summary considers 1 count for each service attempt and 1 count for each outstanding warrant served. Vehicle Stop summary sources MNPD's Vehicle Stop (Form 252) Database. Vehicle stop totals count all reports electronically entered via AFR. Hardcopy reports not entered into ARMS will affect accuracy of totals.

East Precinct Incident Report Summary

METROPOLITAN POLICE DEPARTMENT
of Nashville and Davidson County

Two Week, Eight Week, Sixteen Week, YTD, and 24 Month Analyses

Aggregated by precinct (incident location). Based on date when each incident was reported.

		Homicide	Rape	Commercial Robbery	Street Robbery	Total Robbery	Aggravated Assault	Commercial Burglary	Residential Burglary	Total Burglary	Larceny	Auto Theft	Violent Offenses	Property Offenses	Part I Offenses
Two Week	Prior Week	0	0	0	0	0	16	1	7	8	32	8	16	48	64
	Last Week	1	0	0	3	3	7	0	3	3	45	11	11	59	70
	% Change	-	-	-	-	-	-56.3%	-100.0%	-57.1%	-62.5%	40.6%	37.5%	-31.3%	22.9%	9.4%
Eight Week	Prior 4 Weeks	1	4	1	16	17	69	9	17	26	106	16	91	148	239
	Last 4 Weeks	1	1	0	10	10	63	4	21	25	147	38	75	210	285
	% Change	0.0%	-75.0%	-100.0%	-37.5%	-41.2%	-8.7%	-55.6%	23.5%	-3.8%	38.7%	137.5%	-17.6%	41.9%	19.2%
Sixteen Week	Prior 8 Weeks	2	8	1	16	17	75	13	38	51	328	37	102	416	518
	Last 8 Weeks	2	5	1	26	27	132	13	38	51	253	54	166	358	524
	% Change	0.0%	-37.5%	0.0%	62.5%	58.8%	76.0%	0.0%	0.0%	0.0%	-22.9%	45.9%	62.7%	-13.9%	1.2%
YTD 2019	2019 YTD	4	25	5	77	82	291	33	128	161	1,102	154	402	1,417	1,819
	2020 YTD	4	20	10	78	88	317	39	142	181	1,089	178	429	1,448	1,877
	% Change	0.0%	-20.0%	100.0%	1.3%	7.3%	8.9%	18.2%	10.9%	12.4%	-1.2%	15.6%	6.7%	2.2%	3.2%
Rolling 24 Month	Prior 52 Weeks	12	56	14	173	187	558	89	317	406	2,453	332	813	3,191	4,004
	Last 52 Weeks	10	49	19	154	173	627	90	298	388	2,217	338	859	2,943	3,802
	% Change	-16.7%	-12.5%	35.7%	-11.0%	-7.5%	12.4%	1.1%	-6.0%	-4.4%	-9.6%	1.8%	5.7%	-7.8%	-5.0%
YTD 2018	2018 YTD	6	26	6	90	96	328	36	150	186	1,072	136	456	1,394	1,850
	2020 YTD	4	20	10	78	88	317	39	142	181	1,089	178	429	1,448	1,877
	% Change	-33.3%	-23.1%	66.7%	-13.3%	-8.3%	-3.4%	8.3%	-5.3%	-2.7%	1.6%	30.9%	-5.9%	3.9%	1.5%
YTD 2017	2017 YTD	13	31	21	92	113	397	56	184	240	908	162	554	1,310	1,864
	2020 YTD	4	20	10	78	88	317	39	142	181	1,089	178	429	1,448	1,877
	% Change	-69.2%	-35.5%	-52.4%	-15.2%	-22.1%	-20.2%	-30.4%	-22.8%	-24.6%	19.9%	9.9%	-22.6%	10.5%	0.7%
YTD 2016	2016 YTD	3	31	11	94	105	341	42	240	282	961	104	480	1,347	1,827
	2020 YTD	4	20	10	78	88	317	39	142	181	1,089	178	429	1,448	1,877
	% Change	33.3%	-35.5%	-9.1%	-17.0%	-16.2%	-7.0%	-7.1%	-40.8%	-35.8%	13.3%	71.2%	-10.6%	7.5%	2.7%
YTD 2015	2015 YTD	6	40	24	93	117	378	40	257	297	904	86	541	1,287	1,828
	2020 YTD	4	20	10	78	88	317	39	142	181	1,089	178	429	1,448	1,877
	% Change	-33.3%	-50.0%	-58.3%	-16.1%	-24.8%	-16.1%	-2.5%	-44.7%	-39.1%	20.5%	107.0%	-20.7%	12.5%	2.7%

Information summarized for CompStat week ending 07/04/2020.

Sourced from MNPD ARMS on 7/8/2020 9:05:31 AM. The figures above were sourced from incident reports using Uniform Crime Reporting definitions and reporting guidelines, based on the date when the crime was reported. This report is intended to be a management and planning tool and does not reflect the official UCR counts for the department. Incidents where a location is unknown or unspecified are included in the countywide totals.

East Precinct Efficiency Report Summary

METROPOLITAN POLICE DEPARTMENT
of Nashville and Davidson County

Two Week, Eight Week, Sixteen Week, YTD, and 24 Month Analyses

Aggregated by component of arresting officer / officer making stop.

		Adults Only				Adults and Juveniles						
		Felony Arrests	Misdemeanor Arrests	Citation Arrests	Total Arrests	Part I Arrests	Weapons Law Violation Arrests	Drug-Related Arrests	DUI Arrests	Warrant Service Attempts	Warrants Served	Vehicle Stops
Two Week	Prior Week	7	8	7	22	4	0	1	2	11	11	21
	Last Week	8	12	7	27	6	0	0	2	14	23	30
	% Change	14.3%	50.0%	0.0%	22.7%	50.0%	-	-100.0%	0.0%	27.3%	109.1%	42.9%
Eight Week	Prior 4 Weeks	39	64	51	154	45	4	11	8	84	78	190
	Last 4 Weeks	25	44	39	108	17	0	8	9	34	52	114
	% Change	-35.9%	-31.3%	-23.5%	-29.9%	-62.2%	-100.0%	-27.3%	12.5%	-59.5%	-33.3%	-40.0%
Sixteen Week	Prior 8 Weeks	64	86	102	252	84	4	25	16	156	138	269
	Last 8 Weeks	64	108	90	262	62	4	19	17	118	130	304
	% Change	0.0%	25.6%	-11.8%	4.0%	-26.2%	0.0%	-24.0%	6.3%	-24.4%	-5.8%	13.0%
YTD	2019 YTD	348	804	541	1,693	322	42	280	77	1,591	924	3,348
	2020 YTD	239	405	341	985	255	17	109	53	726	527	1,304
	% Change	-31.3%	-49.6%	-37.0%	-41.8%	-20.8%	-59.5%	-61.1%	-31.2%	-54.4%	-43.0%	-61.1%
Rolling 24 Month	Prior 52 Weeks	764	1,871	1,741	4,376	691	71	672	134	4,488	2,079	14,824
	Last 52 Weeks	520	1,004	709	2,233	540	42	309	110	1,576	1,279	3,258
	% Change	-31.9%	-46.3%	-59.3%	-49.0%	-21.9%	-40.8%	-54.0%	-17.9%	-64.9%	-38.5%	-78.0%
YTD 2018	2018 YTD	509	1,229	1,922	3,660	436	79	636	57	3,195	1,415	16,135
	2020 YTD	239	405	341	985	255	17	109	53	726	527	1,304
	% Change	-53.0%	-67.0%	-82.3%	-73.1%	-41.5%	-78.5%	-82.9%	-7.0%	-77.3%	-62.8%	-91.9%
YTD 2017	2017 YTD	506	1,263	2,125	3,894	457	59	594	101	3,535	1,433	16,861
	2020 YTD	239	405	341	985	255	17	109	53	726	527	1,304
	% Change	-52.8%	-67.9%	-84.0%	-74.7%	-44.2%	-71.2%	-81.6%	-47.5%	-79.5%	-63.2%	-92.3%
YTD 2016	2016 YTD	652	1,366	2,303	4,321	418	80	786	115	4,242	1,570	18,110
	2020 YTD	239	405	341	985	255	17	109	53	726	527	1,304
	% Change	-63.3%	-70.4%	-85.2%	-77.2%	-39.0%	-78.8%	-86.1%	-53.9%	-82.9%	-66.4%	-92.8%
YTD 2015	2015 YTD	733	1,758	2,712	5,203	478	83	901	80	4,463	1,664	21,553
	2020 YTD	239	405	341	985	255	17	109	53	726	527	1,304
	% Change	-67.4%	-77.0%	-87.4%	-81.1%	-46.7%	-79.5%	-87.9%	-33.8%	-83.7%	-68.3%	-93.9%

Information summarized for CompStat week ending 07/04/2020.

Sourced from MNPD ARMS on 7/8/2020 9:05:31 AM. Arrest summaries are not a count of arrest charges. 1 arrest = 1 body. Warrant Service summary considers 1 count for each service attempt and 1 count for each outstanding warrant served. Vehicle Stop summary sources MNPD's Vehicle Stop (Form 252) Database. Vehicle stop totals count all reports electronically entered via AFR. Hardcopy reports not entered into ARMS will affect accuracy of totals.

South Precinct Incident Report Summary

METROPOLITAN POLICE DEPARTMENT
of Nashville and Davidson County

Two Week, Eight Week, Sixteen Week, YTD, and 24 Month Analyses

Aggregated by precinct (incident location). Based on date when each incident was reported.

		Homicide	Rape	Commercial Robbery	Street Robbery	Total Robbery	Aggravated Assault	Commercial Burglary	Residential Burglary	Total Burglary	Larceny	Auto Theft	Violent Offenses	Property Offenses	Part I Offenses
Two Week	Prior Week	1	4	1	8	9	21	4	9	13	69	10	35	92	127
	Last Week	0	2	1	8	9	18	3	7	10	88	13	29	111	140
	% Change	-100.0%	-50.0%	0.0%	0.0%	0.0%	-14.3%	-25.0%	-22.2%	-23.1%	27.5%	30.0%	-17.1%	20.7%	10.2%
Eight Week	Prior 4 Weeks	0	9	2	18	20	93	21	17	38	283	49	122	370	492
	Last 4 Weeks	3	9	4	23	27	94	12	33	45	320	51	133	416	549
	% Change	-	0.0%	100.0%	27.8%	35.0%	1.1%	-42.9%	94.1%	18.4%	13.1%	4.1%	9.0%	12.4%	11.6%
Sixteen Week	Prior 8 Weeks	2	9	12	51	63	186	61	44	105	626	104	260	835	1,095
	Last 8 Weeks	3	18	6	41	47	187	33	50	83	603	100	255	786	1,041
	% Change	50.0%	100.0%	-50.0%	-19.6%	-25.4%	0.5%	-45.9%	13.6%	-21.0%	-3.7%	-3.8%	-1.9%	-5.9%	-4.9%
YTD 2019	2019 YTD	5	51	37	223	260	480	115	278	393	1,704	291	796	2,388	3,184
	2020 YTD	12	55	35	172	207	518	168	178	346	2,112	330	792	2,788	3,580
	% Change	140.0%	7.8%	-5.4%	-22.9%	-20.4%	7.9%	46.1%	-36.0%	-12.0%	23.9%	13.4%	-0.5%	16.8%	12.4%
Rolling 24 Month	Prior 52 Weeks	17	104	73	468	541	992	265	517	782	3,485	604	1,654	4,871	6,525
	Last 52 Weeks	19	109	63	416	479	1,003	286	383	669	4,028	596	1,610	5,293	6,903
	% Change	11.8%	4.8%	-13.7%	-11.1%	-11.5%	1.1%	7.9%	-25.9%	-14.5%	15.6%	-1.3%	-2.7%	8.7%	5.8%
YTD 2018	2018 YTD	12	56	18	231	249	486	86	240	326	1,552	304	803	2,182	2,985
	2020 YTD	12	55	35	172	207	518	168	178	346	2,112	330	792	2,788	3,580
	% Change	0.0%	-1.8%	94.4%	-25.5%	-16.9%	6.6%	95.3%	-25.8%	6.1%	36.1%	8.6%	-1.4%	27.8%	19.9%
YTD 2017	2017 YTD	8	40	29	208	237	472	96	306	402	1,474	312	757	2,188	2,945
	2020 YTD	12	55	35	172	207	518	168	178	346	2,112	330	792	2,788	3,580
	% Change	50.0%	37.5%	20.7%	-17.3%	-12.7%	9.7%	75.0%	-41.8%	-13.9%	43.3%	5.8%	4.6%	27.4%	21.6%
YTD 2016	2016 YTD	11	54	30	190	220	490	63	527	590	1,623	170	775	2,383	3,158
	2020 YTD	12	55	35	172	207	518	168	178	346	2,112	330	792	2,788	3,580
	% Change	9.1%	1.9%	16.7%	-9.5%	-5.9%	5.7%	166.7%	-66.2%	-41.4%	30.1%	94.1%	2.2%	17.0%	13.4%
YTD 2015	2015 YTD	6	49	20	153	173	426	88	507	595	1,566	112	654	2,273	2,927
	2020 YTD	12	55	35	172	207	518	168	178	346	2,112	330	792	2,788	3,580
	% Change	100.0%	12.2%	75.0%	12.4%	19.7%	21.6%	90.9%	-64.9%	-41.8%	34.9%	194.6%	21.1%	22.7%	22.3%

Information summarized for CompStat week ending 07/04/2020.

Sourced from MNPD ARMS on 7/8/2020 9:05:31 AM. The figures above were sourced from incident reports using Uniform Crime Reporting definitions and reporting guidelines, based on the date when the crime was reported. This report is intended to be a management and planning tool and does not reflect the official UCR counts for the department. Incidents where a location is unknown or unspecified are included in the countywide totals.

South Precinct Efficiency Report Summary

METROPOLITAN POLICE DEPARTMENT
of Nashville and Davidson County

Two Week, Eight Week, Sixteen Week, YTD, and 24 Month Analyses

Aggregated by component of arresting officer / officer making stop.

		Adults Only				Adults and Juveniles						
		Felony Arrests	Misdemeanor Arrests	Citation Arrests	Total Arrests	Part I Arrests	Weapons Law Violation Arrests	Drug-Related Arrests	DUI Arrests	Warrant Service Attempts	Warrants Served	Vehicle Stops
Two Week	Prior Week	15	23	19	57	10	3	5	3	14	28	38
	Last Week	10	22	26	58	7	1	6	7	1	13	46
	% Change	-33.3%	-4.3%	36.8%	1.8%	-30.0%	-66.7%	20.0%	133.3%	-92.9%	-53.6%	21.1%
Eight Week	Prior 4 Weeks	71	101	169	341	84	10	35	42	63	104	405
	Last 4 Weeks	56	85	104	245	46	10	17	21	67	84	198
	% Change	-21.1%	-15.8%	-38.5%	-28.2%	-45.2%	0.0%	-51.4%	-50.0%	6.3%	-19.2%	-51.1%
Sixteen Week	Prior 8 Weeks	106	176	243	525	147	17	39	45	102	186	644
	Last 8 Weeks	127	186	273	586	130	20	52	63	130	188	603
	% Change	19.8%	5.7%	12.3%	11.6%	-11.6%	17.6%	33.3%	40.0%	27.5%	1.1%	-6.4%
YTD	2019 YTD	370	825	1,324	2,519	388	35	421	113	647	868	4,443
	2020 YTD	437	783	1,122	2,342	502	61	250	181	693	805	4,126
	% Change	18.1%	-5.1%	-15.3%	-7.0%	29.4%	74.3%	-40.6%	60.2%	7.1%	-7.3%	-7.1%
Rolling 24 Month	Prior 52 Weeks	734	1,813	3,083	5,630	796	93	916	208	1,778	1,956	13,109
	Last 52 Weeks	807	1,517	2,218	4,542	902	111	549	303	1,425	1,722	8,177
	% Change	9.9%	-16.3%	-28.1%	-19.3%	13.3%	19.4%	-40.1%	45.7%	-19.9%	-12.0%	-37.6%
YTD 2018	2018 YTD	396	978	2,072	3,446	455	48	598	111	1,237	1,070	13,695
	2020 YTD	437	783	1,122	2,342	502	61	250	181	693	805	4,126
	% Change	10.4%	-19.9%	-45.8%	-32.0%	10.3%	27.1%	-58.2%	63.1%	-44.0%	-24.8%	-69.9%
YTD 2017	2017 YTD	440	1,073	2,120	3,633	470	46	596	150	1,630	1,041	19,199
	2020 YTD	437	783	1,122	2,342	502	61	250	181	693	805	4,126
	% Change	-0.7%	-27.0%	-47.1%	-35.5%	6.8%	32.6%	-58.1%	20.7%	-57.5%	-22.7%	-78.5%
YTD 2016	2016 YTD	499	1,343	2,597	4,439	624	45	671	161	1,917	1,205	26,012
	2020 YTD	437	783	1,122	2,342	502	61	250	181	693	805	4,126
	% Change	-12.4%	-41.7%	-56.8%	-47.2%	-19.6%	35.6%	-62.7%	12.4%	-63.8%	-33.2%	-84.1%
YTD 2015	2015 YTD	441	1,181	2,184	3,806	512	49	428	103	3,003	1,075	28,223
	2020 YTD	437	783	1,122	2,342	502	61	250	181	693	805	4,126
	% Change	-0.9%	-33.7%	-48.6%	-38.5%	-2.0%	24.5%	-41.6%	75.7%	-76.9%	-25.1%	-85.4%

Information summarized for CompStat week ending 07/04/2020.

Sourced from MNPD ARMS on 7/8/2020 9:05:32 AM. Arrest summaries are not a count of arrest charges. 1 arrest = 1 body. Warrant Service summary considers 1 count for each service attempt and 1 count for each outstanding warrant served. Vehicle Stop summary sources MNPD's Vehicle Stop (Form 252) Database. Vehicle stop totals count all reports electronically entered via AFR. Hardcopy reports not entered into ARMS will affect accuracy of totals.

Central Precinct Incident Report Summary

METROPOLITAN POLICE DEPARTMENT
of Nashville and Davidson County

Two Week, Eight Week, Sixteen Week, YTD, and 24 Month Analyses

Aggregated by precinct (incident location). Based on date when each incident was reported.

		Homicide	Rape	Commercial Robbery	Street Robbery	Total Robbery	Aggravated Assault	Commercial Burglary	Residential Burglary	Total Burglary	Larceny	Auto Theft	Violent Offenses	Property Offenses	Part I Offenses
Two Week	Prior Week	0	0	0	6	6	3	2	1	3	12	3	9	18	27
	Last Week	0	1	0	2	2	3	1	0	1	21	2	6	24	30
	% Change	-	-	-	-66.7%	-66.7%	0.0%	-50.0%	-100.0%	-66.7%	75.0%	-33.3%	-33.3%	33.3%	11.1%
Eight Week	Prior 4 Weeks	0	3	0	5	5	37	12	1	13	63	6	45	82	127
	Last 4 Weeks	0	1	0	10	10	18	4	2	6	68	8	29	82	111
	% Change	-	-66.7%	-	100.0%	100.0%	-51.4%	-66.7%	100.0%	-53.8%	7.9%	33.3%	-35.6%	0.0%	-12.6%
Sixteen Week	Prior 8 Weeks	0	1	0	13	13	35	18	2	20	136	11	49	167	216
	Last 8 Weeks	0	4	0	15	15	55	16	3	19	131	14	74	164	238
	% Change	-	300.0%	-	15.4%	15.4%	57.1%	-11.1%	50.0%	-5.0%	-3.7%	27.3%	51.0%	-1.8%	10.2%
YTD 2019	2019 YTD	3	18	1	51	52	136	41	19	60	900	50	209	1,010	1,219
	2020 YTD	0	9	0	57	57	138	48	10	58	555	44	204	657	861
	% Change	-100.0%	-50.0%	-100.0%	11.8%	9.6%	1.5%	17.1%	-47.4%	-3.3%	-38.3%	-12.0%	-2.4%	-35.0%	-29.4%
Rolling 24 Month	Prior 52 Weeks	3	38	4	105	109	272	69	40	109	1,765	151	422	2,025	2,447
	Last 52 Weeks	1	36	4	146	150	314	91	19	110	1,557	122	501	1,789	2,290
	% Change	-66.7%	-5.3%	0.0%	39.0%	37.6%	15.4%	31.9%	-52.5%	0.9%	-11.8%	-19.2%	18.7%	-11.7%	-6.4%
YTD 2018	2018 YTD	0	16	1	46	47	109	20	8	28	600	61	172	689	861
	2020 YTD	0	9	0	57	57	138	48	10	58	555	44	204	657	861
	% Change	-	-43.8%	-100.0%	23.9%	21.3%	26.6%	140.0%	25.0%	107.1%	-7.5%	-27.9%	18.6%	-4.6%	0.0%
YTD 2017	2017 YTD	1	21	3	66	69	129	29	5	34	574	68	220	676	896
	2020 YTD	0	9	0	57	57	138	48	10	58	555	44	204	657	861
	% Change	-100.0%	-57.1%	-100.0%	-13.6%	-17.4%	7.0%	65.5%	100.0%	70.6%	-3.3%	-35.3%	-7.3%	-2.8%	-3.9%
YTD 2016	2016 YTD	1	30	1	53	54	94	13	8	21	471	33	179	525	704
	2020 YTD	0	9	0	57	57	138	48	10	58	555	44	204	657	861
	% Change	-100.0%	-70.0%	-100.0%	7.5%	5.6%	46.8%	269.2%	25.0%	176.2%	17.8%	33.3%	14.0%	25.1%	22.3%
YTD 2015	2015 YTD	0	33	0	45	45	95	24	7	31	454	21	173	506	679
	2020 YTD	0	9	0	57	57	138	48	10	58	555	44	204	657	861
	% Change	-	-72.7%	-	26.7%	26.7%	45.3%	100.0%	42.9%	87.1%	22.2%	109.5%	17.9%	29.8%	26.8%

Information summarized for CompStat week ending 07/04/2020.

Sourced from MNPD ARMS on 7/8/2020 9:05:32 AM. The figures above were sourced from incident reports using Uniform Crime Reporting definitions and reporting guidelines, based on the date when the crime was reported. This report is intended to be a management and planning tool and does not reflect the official UCR counts for the department. Incidents where a location is unknown or unspecified are included in the countywide totals.

Central Precinct Efficiency Report Summary

METROPOLITAN POLICE DEPARTMENT
of Nashville and Davidson County

Two Week, Eight Week, Sixteen Week, YTD, and 24 Month Analyses

Aggregated by component of arresting officer / officer making stop.

		Adults Only				Adults and Juveniles						
		Felony Arrests	Misdemeanor Arrests	Citation Arrests	Total Arrests	Part I Arrests	Weapons Law Violation Arrests	Drug-Related Arrests	DUI Arrests	Warrant Service Attempts	Warrants Served	Vehicle Stops
Two Week	Prior Week	2	10	11	23	3	0	0	0	2	3	14
	Last Week	4	13	7	24	3	1	1	1	3	10	15
	% Change	100.0%	30.0%	-36.4%	4.3%	0.0%	-	-	-	50.0%	233.3%	7.1%
Eight Week	Prior 4 Weeks	27	71	57	155	31	3	15	0	10	28	76
	Last 4 Weeks	19	50	34	103	19	1	3	1	7	26	48
	% Change	-29.6%	-29.6%	-40.4%	-33.5%	-38.7%	-66.7%	-80.0%	-	-30.0%	-7.1%	-36.8%
Sixteen Week	Prior 8 Weeks	54	85	124	263	65	4	42	8	71	92	179
	Last 8 Weeks	46	121	91	258	50	4	18	1	17	54	124
	% Change	-14.8%	42.4%	-26.6%	-1.9%	-23.1%	0.0%	-57.1%	-87.5%	-76.1%	-41.3%	-30.7%
YTD	2019 YTD	298	1,228	746	2,272	227	18	247	65	924	899	2,701
	2020 YTD	210	668	425	1,303	216	28	146	27	256	416	1,509
	% Change	-29.5%	-45.6%	-43.0%	-42.6%	-4.8%	55.6%	-40.9%	-58.5%	-72.3%	-53.7%	-44.1%
Rolling 24 Month	Prior 52 Weeks	585	2,721	2,057	5,363	452	32	492	102	2,368	1,873	9,346
	Last 52 Weeks	478	1,865	1,013	3,356	469	47	356	75	817	1,200	4,212
	% Change	-18.3%	-31.5%	-50.8%	-37.4%	3.8%	46.9%	-27.6%	-26.5%	-65.5%	-35.9%	-54.9%
YTD 2018	2018 YTD	263	1,679	1,659	3,601	244	20	339	31	2,079	935	9,869
	2020 YTD	210	668	425	1,303	216	28	146	27	256	416	1,509
	% Change	-20.2%	-60.2%	-74.4%	-63.8%	-11.5%	40.0%	-56.9%	-12.9%	-87.7%	-55.5%	-84.7%
YTD 2017	2017 YTD	278	1,964	2,346	4,588	237	30	525	33	1,765	954	11,191
	2020 YTD	210	668	425	1,303	216	28	146	27	256	416	1,509
	% Change	-24.5%	-66.0%	-81.9%	-71.6%	-8.9%	-6.7%	-72.2%	-18.2%	-85.5%	-56.4%	-86.5%
YTD 2016	2016 YTD	310	2,056	2,220	4,586	240	14	493	58	1,567	924	13,876
	2020 YTD	210	668	425	1,303	216	28	146	27	256	416	1,509
	% Change	-32.3%	-67.5%	-80.9%	-71.6%	-10.0%	100.0%	-70.4%	-53.4%	-83.7%	-55.0%	-89.1%
YTD 2015	2015 YTD	357	2,222	2,570	5,149	203	27	499	112	2,927	1,092	21,301
	2020 YTD	210	668	425	1,303	216	28	146	27	256	416	1,509
	% Change	-41.2%	-69.9%	-83.5%	-74.7%	6.4%	3.7%	-70.7%	-75.9%	-91.3%	-61.9%	-92.9%

Information summarized for CompStat week ending 07/04/2020.

Sourced from MNPD ARMS on 7/8/2020 9:05:32 AM. Arrest summaries are not a count of arrest charges. 1 arrest = 1 body. Warrant Service summary considers 1 count for each service attempt and 1 count for each outstanding warrant served. Vehicle Stop summary sources MNPD's Vehicle Stop (Form 252) Database. Vehicle stop totals count all reports electronically entered via AFR. Hardcopy reports not entered into ARMS will affect accuracy of totals.

Hermitage Precinct Incident Report Summary

METROPOLITAN POLICE DEPARTMENT
of Nashville and Davidson County

Two Week, Eight Week, Sixteen Week, YTD, and 24 Month Analyses

Aggregated by precinct (incident location). Based on date when each incident was reported.

		Homicide	Rape	Commercial Robbery	Street Robbery	Total Robbery	Aggravated Assault	Commercial Burglary	Residential Burglary	Total Burglary	Larceny	Auto Theft	Violent Offenses	Property Offenses	Part I Offenses
Two Week	Prior Week	1	4	0	5	5	26	2	4	6	89	8	36	103	139
	Last Week	0	1	1	9	10	42	3	7	10	83	14	53	107	160
	% Change	-100.0%	-75.0%	-	80.0%	100.0%	61.5%	50.0%	75.0%	66.7%	-6.7%	75.0%	47.2%	3.9%	15.1%
Eight Week	Prior 4 Weeks	0	6	2	18	20	117	8	25	33	268	35	143	336	479
	Last 4 Weeks	2	12	1	22	23	109	9	25	34	325	48	146	407	553
	% Change	-	100.0%	-50.0%	22.2%	15.0%	-6.8%	12.5%	0.0%	3.0%	21.3%	37.1%	2.1%	21.1%	15.4%
Sixteen Week	Prior 8 Weeks	1	5	7	23	30	139	47	37	84	447	68	175	599	774
	Last 8 Weeks	2	18	3	40	43	226	17	50	67	593	83	289	743	1,032
	% Change	100.0%	260.0%	-57.1%	73.9%	43.3%	62.6%	-63.8%	35.1%	-20.2%	32.7%	22.1%	65.1%	24.0%	33.3%
YTD 2019	2019 YTD	6	49	40	163	203	371	75	206	281	1,964	245	629	2,490	3,119
	2020 YTD	8	46	23	114	137	557	92	157	249	1,856	263	748	2,368	3,116
	% Change	33.3%	-6.1%	-42.5%	-30.1%	-32.5%	50.1%	22.7%	-23.8%	-11.4%	-5.5%	7.3%	18.9%	-4.9%	-0.1%
Rolling 24 Month	Prior 52 Weeks	15	113	78	341	419	751	175	425	600	3,803	519	1,298	4,922	6,220
	Last 52 Weeks	14	99	46	251	297	1,014	164	331	495	3,857	496	1,424	4,848	6,272
	% Change	-6.7%	-12.4%	-41.0%	-26.4%	-29.1%	35.0%	-6.3%	-22.1%	-17.5%	1.4%	-4.4%	9.7%	-1.5%	0.8%
YTD 2018	2018 YTD	3	69	28	177	205	420	71	228	299	1,738	305	697	2,342	3,039
	2020 YTD	8	46	23	114	137	557	92	157	249	1,856	263	748	2,368	3,116
	% Change	166.7%	-33.3%	-17.9%	-35.6%	-33.2%	32.6%	29.6%	-31.1%	-16.7%	6.8%	-13.8%	7.3%	1.1%	2.5%
YTD 2017	2017 YTD	14	68	38	183	221	454	78	263	341	1,669	270	757	2,280	3,037
	2020 YTD	8	46	23	114	137	557	92	157	249	1,856	263	748	2,368	3,116
	% Change	-42.9%	-32.4%	-39.5%	-37.7%	-38.0%	22.7%	17.9%	-40.3%	-27.0%	11.2%	-2.6%	-1.2%	3.9%	2.6%
YTD 2016	2016 YTD	6	54	44	126	170	466	74	321	395	1,815	119	696	2,329	3,025
	2020 YTD	8	46	23	114	137	557	92	157	249	1,856	263	748	2,368	3,116
	% Change	33.3%	-14.8%	-47.7%	-9.5%	-19.4%	19.5%	24.3%	-51.1%	-37.0%	2.3%	121.0%	7.5%	1.7%	3.0%
YTD 2015	2015 YTD	2	56	22	139	161	372	62	318	380	1,648	115	591	2,143	2,734
	2020 YTD	8	46	23	114	137	557	92	157	249	1,856	263	748	2,368	3,116
	% Change	300.0%	-17.9%	4.5%	-18.0%	-14.9%	49.7%	48.4%	-50.6%	-34.5%	12.6%	128.7%	26.6%	10.5%	14.0%

Information summarized for CompStat week ending 07/04/2020.

Sourced from MNPD ARMS on 7/8/2020 9:05:32 AM. The figures above were sourced from incident reports using Uniform Crime Reporting definitions and reporting guidelines, based on the date when the crime was reported. This report is intended to be a management and planning tool and does not reflect the official UCR counts for the department. Incidents where a location is unknown or unspecified are included in the countywide totals.

Hermitage Precinct Efficiency Report Summary

METROPOLITAN POLICE DEPARTMENT
of Nashville and Davidson County

Two Week, Eight Week, Sixteen Week, YTD, and 24 Month Analyses

Aggregated by component of arresting officer / officer making stop.

		Adults Only				Adults and Juveniles						
		Felony Arrests	Misdemeanor Arrests	Citation Arrests	Total Arrests	Part I Arrests	Weapons Law Violation Arrests	Drug-Related Arrests	DUI Arrests	Warrant Service Attempts	Warrants Served	Vehicle Stops
Two Week	Prior Week	8	15	5	28	7	1	4	4	4	14	39
	Last Week	15	14	8	37	12	0	0	3	15	20	75
	% Change	87.5%	-6.7%	60.0%	32.1%	71.4%	-100.0%	-100.0%	-25.0%	275.0%	42.9%	92.3%
Eight Week	Prior 4 Weeks	55	77	85	217	61	4	15	24	53	85	298
	Last 4 Weeks	42	62	54	158	38	3	10	21	49	69	216
	% Change	-23.6%	-19.5%	-36.5%	-27.2%	-37.7%	-25.0%	-33.3%	-12.5%	-7.5%	-18.8%	-27.5%
Sixteen Week	Prior 8 Weeks	112	110	139	361	108	5	26	20	86	131	398
	Last 8 Weeks	97	139	139	375	99	7	25	45	102	154	514
	% Change	-13.4%	26.4%	0.0%	3.9%	-8.3%	40.0%	-3.8%	125.0%	18.6%	17.6%	29.1%
YTD	2019 YTD	317	781	640	1,738	333	28	183	65	715	947	3,127
	2020 YTD	350	535	489	1,374	371	30	113	121	452	677	1,644
	% Change	10.4%	-31.5%	-23.6%	-20.9%	11.4%	7.1%	-38.3%	86.2%	-36.8%	-28.5%	-47.4%
Rolling 24 Month	Prior 52 Weeks	736	1,853	1,954	4,543	765	73	545	162	2,371	2,276	13,255
	Last 52 Weeks	666	1,224	1,032	2,922	703	54	264	215	1,056	1,606	4,089
	% Change	-9.5%	-33.9%	-47.2%	-35.7%	-8.1%	-26.0%	-51.6%	32.7%	-55.5%	-29.4%	-69.2%
YTD 2018	2018 YTD	526	1,373	1,974	3,873	567	59	593	91	2,518	1,598	18,572
	2020 YTD	350	535	489	1,374	371	30	113	121	452	677	1,644
	% Change	-33.5%	-61.0%	-75.2%	-64.5%	-34.6%	-49.2%	-80.9%	33.0%	-82.0%	-57.6%	-91.1%
YTD 2017	2017 YTD	582	1,347	2,235	4,164	572	52	735	112	3,054	1,681	18,210
	2020 YTD	350	535	489	1,374	371	30	113	121	452	677	1,644
	% Change	-39.9%	-60.3%	-78.1%	-67.0%	-35.1%	-42.3%	-84.6%	8.0%	-85.2%	-59.7%	-91.0%
YTD 2016	2016 YTD	665	1,460	3,020	5,145	637	51	1,024	133	4,223	1,766	25,840
	2020 YTD	350	535	489	1,374	371	30	113	121	452	677	1,644
	% Change	-47.4%	-63.4%	-83.8%	-73.3%	-41.8%	-41.2%	-89.0%	-9.0%	-89.3%	-61.7%	-93.6%
YTD 2015	2015 YTD	595	1,356	3,068	5,019	543	36	928	78	5,095	1,535	29,047
	2020 YTD	350	535	489	1,374	371	30	113	121	452	677	1,644
	% Change	-41.2%	-60.5%	-84.1%	-72.6%	-31.7%	-16.7%	-87.8%	55.1%	-91.1%	-55.9%	-94.3%

Information summarized for CompStat week ending 07/04/2020.

Sourced from MNPD ARMS on 7/8/2020 9:05:32 AM. Arrest summaries are not a count of arrest charges. 1 arrest = 1 body. Warrant Service summary considers 1 count for each service attempt and 1 count for each outstanding warrant served. Vehicle Stop summary sources MNPD's Vehicle Stop (Form 252) Database. Vehicle stop totals count all reports electronically entered via AFR. Hardcopy reports not entered into ARMS will affect accuracy of totals.

North Precinct Incident Report Summary

METROPOLITAN POLICE DEPARTMENT
of Nashville and Davidson County

Two Week, Eight Week, Sixteen Week, YTD, and 24 Month Analyses

Aggregated by precinct (incident location). Based on date when each incident was reported.

		Homicide	Rape	Commercial Robbery	Street Robbery	Total Robbery	Aggravated Assault	Commercial Burglary	Residential Burglary	Total Burglary	Larceny	Auto Theft	Violent Offenses	Property Offenses	Part I Offenses
Two Week	Prior Week	1	0	0	2	2	29	2	5	7	27	6	32	40	72
	Last Week	1	2	1	4	5	29	0	9	9	36	3	37	48	85
	% Change	0.0%	-	-	100.0%	150.0%	0.0%	-100.0%	80.0%	28.6%	33.3%	-50.0%	15.6%	20.0%	18.1%
Eight Week	Prior 4 Weeks	1	4	0	19	19	110	13	20	33	147	24	134	204	338
	Last 4 Weeks	2	5	3	10	13	129	6	29	35	130	26	149	191	340
	% Change	100.0%	25.0%	-	-47.4%	-31.6%	17.3%	-53.8%	45.0%	6.1%	-11.6%	8.3%	11.2%	-6.4%	0.6%
Sixteen Week	Prior 8 Weeks	8	4	2	26	28	140	12	49	61	338	66	180	465	645
	Last 8 Weeks	3	9	3	29	32	239	19	49	68	277	50	283	395	678
	% Change	-62.5%	125.0%	50.0%	11.5%	14.3%	70.7%	58.3%	0.0%	11.5%	-18.0%	-24.2%	57.2%	-15.1%	5.1%
YTD 2019	2019 YTD	8	43	13	111	124	524	53	203	256	1,123	210	699	1,589	2,288
	2020 YTD	16	35	7	108	115	547	49	193	242	1,008	189	713	1,439	2,152
	% Change	100.0%	-18.6%	-46.2%	-2.7%	-7.3%	4.4%	-7.5%	-4.9%	-5.5%	-10.2%	-10.0%	2.0%	-9.4%	-5.9%
Rolling 24 Month	Prior 52 Weeks	18	97	30	243	273	1,057	102	397	499	2,361	465	1,445	3,325	4,770
	Last 52 Weeks	36	78	20	259	279	979	122	370	492	2,078	376	1,372	2,946	4,318
	% Change	100.0%	-19.6%	-33.3%	6.6%	2.2%	-7.4%	19.6%	-6.8%	-1.4%	-12.0%	-19.1%	-5.1%	-11.4%	-9.5%
YTD 2018	2018 YTD	9	46	17	125	142	517	51	163	214	1,130	260	714	1,604	2,318
	2020 YTD	16	35	7	108	115	547	49	193	242	1,008	189	713	1,439	2,152
	% Change	77.8%	-23.9%	-58.8%	-13.6%	-19.0%	5.8%	-3.9%	18.4%	13.1%	-10.8%	-27.3%	-0.1%	-10.3%	-7.2%
YTD 2017	2017 YTD	9	32	29	154	183	523	80	237	317	998	179	747	1,494	2,241
	2020 YTD	16	35	7	108	115	547	49	193	242	1,008	189	713	1,439	2,152
	% Change	77.8%	9.4%	-75.9%	-29.9%	-37.2%	4.6%	-38.8%	-18.6%	-23.7%	1.0%	5.6%	-4.6%	-3.7%	-4.0%
YTD 2016	2016 YTD	7	39	11	123	134	471	51	240	291	949	115	651	1,355	2,006
	2020 YTD	16	35	7	108	115	547	49	193	242	1,008	189	713	1,439	2,152
	% Change	128.6%	-10.3%	-36.4%	-12.2%	-14.2%	16.1%	-3.9%	-19.6%	-16.8%	6.2%	64.3%	9.5%	6.2%	7.3%
YTD 2015	2015 YTD	14	38	10	131	141	495	49	237	286	795	111	688	1,192	1,880
	2020 YTD	16	35	7	108	115	547	49	193	242	1,008	189	713	1,439	2,152
	% Change	14.3%	-7.9%	-30.0%	-17.6%	-18.4%	10.5%	0.0%	-18.6%	-15.4%	26.8%	70.3%	3.6%	20.7%	14.5%

Information summarized for CompStat week ending 07/04/2020.

Sourced from MNPD ARMS on 7/8/2020 9:05:32 AM. The figures above were sourced from incident reports using Uniform Crime Reporting definitions and reporting guidelines, based on the date when the crime was reported. This report is intended to be a management and planning tool and does not reflect the official UCR counts for the department. Incidents where a location is unknown or unspecified are included in the countywide totals.

North Precinct Efficiency Report Summary

METROPOLITAN POLICE DEPARTMENT
of Nashville and Davidson County

Two Week, Eight Week, Sixteen Week, YTD, and 24 Month Analyses

Aggregated by component of arresting officer / officer making stop.

		Adults Only				Adults and Juveniles						
		Felony Arrests	Misdemeanor Arrests	Citation Arrests	Total Arrests	Part I Arrests	Weapons Law Violation Arrests	Drug-Related Arrests	DUI Arrests	Warrant Service Attempts	Warrants Served	Vehicle Stops
Two Week	Prior Week	13	12	11	36	15	3	3	0	5	15	2
	Last Week	9	12	10	31	10	0	1	0	6	18	5
	% Change	-30.8%	0.0%	-9.1%	-13.9%	-33.3%	-100.0%	-66.7%	-	20.0%	20.0%	150.0%
Eight Week	Prior 4 Weeks	79	70	63	212	50	14	31	8	79	131	84
	Last 4 Weeks	36	40	40	116	36	4	9	1	23	80	19
	% Change	-54.4%	-42.9%	-36.5%	-45.3%	-28.0%	-71.4%	-71.0%	-87.5%	-70.9%	-38.9%	-77.4%
Sixteen Week	Prior 8 Weeks	124	129	252	505	92	25	150	17	184	209	469
	Last 8 Weeks	115	110	103	328	86	18	40	9	102	211	103
	% Change	-7.3%	-14.7%	-59.1%	-35.0%	-6.5%	-28.0%	-73.3%	-47.1%	-44.6%	1.0%	-78.0%
YTD	2019 YTD	366	770	477	1,613	363	24	200	30	843	994	1,326
	2020 YTD	403	531	626	1,560	317	66	333	44	569	754	1,642
	% Change	10.1%	-31.0%	31.2%	-3.3%	-12.7%	175.0%	66.5%	46.7%	-32.5%	-24.1%	23.8%
Rolling 24 Month	Prior 52 Weeks	722	1,568	1,248	3,538	697	74	537	51	2,234	2,055	6,312
	Last 52 Weeks	787	1,272	1,144	3,203	651	95	612	70	1,411	1,804	3,453
	% Change	9.0%	-18.9%	-8.3%	-9.5%	-6.6%	28.4%	14.0%	37.3%	-36.8%	-12.2%	-45.3%
YTD 2018	2018 YTD	541	1,051	1,495	3,087	476	64	602	25	2,673	1,370	8,688
	2020 YTD	403	531	626	1,560	317	66	333	44	569	754	1,642
	% Change	-25.5%	-49.5%	-58.1%	-49.5%	-33.4%	3.1%	-44.7%	76.0%	-78.7%	-45.0%	-81.1%
YTD 2017	2017 YTD	554	1,216	1,823	3,593	489	69	764	29	3,232	1,621	9,217
	2020 YTD	403	531	626	1,560	317	66	333	44	569	754	1,642
	% Change	-27.3%	-56.3%	-65.7%	-56.6%	-35.2%	-4.3%	-56.4%	51.7%	-82.4%	-53.5%	-82.2%
YTD 2016	2016 YTD	672	1,352	1,953	3,977	495	69	851	64	3,739	1,552	12,352
	2020 YTD	403	531	626	1,560	317	66	333	44	569	754	1,642
	% Change	-40.0%	-60.7%	-67.9%	-60.8%	-36.0%	-4.3%	-60.9%	-31.3%	-84.8%	-51.4%	-86.7%
YTD 2015	2015 YTD	590	1,204	1,820	3,614	391	67	750	47	4,535	1,257	15,781
	2020 YTD	403	531	626	1,560	317	66	333	44	569	754	1,642
	% Change	-31.7%	-55.9%	-65.6%	-56.8%	-18.9%	-1.5%	-55.6%	-6.4%	-87.5%	-40.0%	-89.6%

Information summarized for CompStat week ending 07/04/2020.

Sourced from MNPD ARMS on 7/8/2020 9:05:32 AM. Arrest summaries are not a count of arrest charges. 1 arrest = 1 body. Warrant Service summary considers 1 count for each service attempt and 1 count for each outstanding warrant served. Vehicle Stop summary sources MNPD's Vehicle Stop (Form 252) Database. Vehicle stop totals count all reports electronically entered via AFR. Hardcopy reports not entered into ARMS will affect accuracy of totals.

Madison Precinct Incident Report Summary

METROPOLITAN POLICE DEPARTMENT
of Nashville and Davidson County

Two Week, Eight Week, Sixteen Week, YTD, and 24 Month Analyses

Aggregated by precinct (incident location). Based on date when each incident was reported.

		Homicide	Rape	Commercial Robbery	Street Robbery	Total Robbery	Aggravated Assault	Commercial Burglary	Residential Burglary	Total Burglary	Larceny	Auto Theft	Violent Offenses	Property Offenses	Part I Offenses
Two Week	Prior Week	1	1	0	5	5	10	1	8	9	32	4	17	45	62
	Last Week	0	5	0	1	1	8	1	3	4	31	9	14	44	58
	% Change	-100.0%	400.0%	-	-80.0%	-80.0%	-20.0%	0.0%	-62.5%	-55.6%	-3.1%	125.0%	-17.6%	-2.2%	-6.5%
Eight Week	Prior 4 Weeks	1	3	1	11	12	55	11	26	37	194	18	71	249	320
	Last 4 Weeks	1	6	1	8	9	61	2	30	32	151	18	77	201	278
	% Change	0.0%	100.0%	0.0%	-27.3%	-25.0%	10.9%	-81.8%	15.4%	-13.5%	-22.2%	0.0%	8.5%	-19.3%	-13.1%
Sixteen Week	Prior 8 Weeks	2	7	2	29	31	118	16	38	54	322	34	158	410	568
	Last 8 Weeks	2	9	2	19	21	116	13	56	69	345	36	148	450	598
	% Change	0.0%	28.6%	0.0%	-34.5%	-32.3%	-1.7%	-18.8%	47.4%	27.8%	7.1%	5.9%	-6.3%	9.8%	5.3%
YTD 2019	2019 YTD	3	23	14	68	82	275	43	138	181	997	148	383	1,326	1,709
	2020 YTD	4	26	11	75	86	338	46	163	209	1,096	137	454	1,442	1,896
	% Change	33.3%	13.0%	-21.4%	10.3%	4.9%	22.9%	7.0%	18.1%	15.5%	9.9%	-7.4%	18.5%	8.7%	10.9%
Rolling 24 Month	Prior 52 Weeks	7	44	28	145	173	533	96	280	376	2,077	294	757	2,747	3,504
	Last 52 Weeks	8	47	24	153	177	631	80	309	389	2,239	267	863	2,895	3,758
	% Change	14.3%	6.8%	-14.3%	5.5%	2.3%	18.4%	-16.7%	10.4%	3.5%	7.8%	-9.2%	14.0%	5.4%	7.2%
YTD 2018	2018 YTD	4	24	17	71	88	338	36	116	152	1,169	142	454	1,463	1,917
	2020 YTD	4	26	11	75	86	338	46	163	209	1,096	137	454	1,442	1,896
	% Change	0.0%	8.3%	-35.3%	5.6%	-2.3%	0.0%	27.8%	40.5%	37.5%	-6.2%	-3.5%	0.0%	-1.4%	-1.1%
YTD 2017	2017 YTD	3	23	14	91	105	283	52	176	228	1,231	139	414	1,598	2,012
	2020 YTD	4	26	11	75	86	338	46	163	209	1,096	137	454	1,442	1,896
	% Change	33.3%	13.0%	-21.4%	-17.6%	-18.1%	19.4%	-11.5%	-7.4%	-8.3%	-11.0%	-1.4%	9.7%	-9.8%	-5.8%
YTD 2016	2016 YTD	4	42	16	73	89	306	34	248	282	1,122	55	441	1,459	1,900
	2020 YTD	4	26	11	75	86	338	46	163	209	1,096	137	454	1,442	1,896
	% Change	0.0%	-38.1%	-31.3%	2.7%	-3.4%	10.5%	35.3%	-34.3%	-25.9%	-2.3%	149.1%	2.9%	-1.2%	-0.2%
YTD 2015	2015 YTD	2	21	17	67	84	306	25	252	277	1,080	104	413	1,461	1,874
	2020 YTD	4	26	11	75	86	338	46	163	209	1,096	137	454	1,442	1,896
	% Change	100.0%	23.8%	-35.3%	11.9%	2.4%	10.5%	84.0%	-35.3%	-24.5%	1.5%	31.7%	9.9%	-1.3%	1.2%

Information summarized for CompStat week ending 07/04/2020.

Sourced from MNPD ARMS on 7/8/2020 9:05:32 AM. The figures above were sourced from incident reports using Uniform Crime Reporting definitions and reporting guidelines, based on the date when the crime was reported. This report is intended to be a management and planning tool and does not reflect the official UCR counts for the department. Incidents where a location is unknown or unspecified are included in the countywide totals.

Madison Precinct Efficiency Report Summary

METROPOLITAN POLICE DEPARTMENT
of Nashville and Davidson County

Two Week, Eight Week, Sixteen Week, YTD, and 24 Month Analyses

Aggregated by component of arresting officer / officer making stop.

		Adults Only				Adults and Juveniles						
		Felony Arrests	Misdemeanor Arrests	Citation Arrests	Total Arrests	Part I Arrests	Weapons Law Violation Arrests	Drug-Related Arrests	DUI Arrests	Warrant Service Attempts	Warrants Served	Vehicle Stops
Two Week	Prior Week	10	6	8	24	9	0	0	2	15	11	13
	Last Week	13	9	12	34	13	0	1	2	3	36	13
	% Change	30.0%	50.0%	50.0%	41.7%	44.4%	-	-	0.0%	-80.0%	227.3%	0.0%
Eight Week	Prior 4 Weeks	40	57	49	146	54	2	10	9	62	82	175
	Last 4 Weeks	37	32	44	113	41	1	2	5	24	79	51
	% Change	-7.5%	-43.9%	-10.2%	-22.6%	-24.1%	-50.0%	-80.0%	-44.4%	-61.3%	-3.7%	-70.9%
Sixteen Week	Prior 8 Weeks	65	88	93	246	98	4	18	9	48	125	215
	Last 8 Weeks	77	89	93	259	95	3	12	14	86	161	226
	% Change	18.5%	1.1%	0.0%	5.3%	-3.1%	-25.0%	-33.3%	55.6%	79.2%	28.8%	5.1%
YTD	2019 YTD	290	565	526	1,381	329	17	124	48	1,033	839	1,916
	2020 YTD	257	396	350	1,003	339	18	80	36	414	604	1,236
	% Change	-11.4%	-29.9%	-33.5%	-27.4%	3.0%	5.9%	-35.5%	-25.0%	-59.9%	-28.0%	-35.5%
Rolling 24 Month	Prior 52 Weeks	604	1,338	1,735	3,677	720	43	366	113	2,695	1,896	7,369
	Last 52 Weeks	517	942	795	2,254	695	41	187	82	909	1,261	2,994
	% Change	-14.4%	-29.6%	-54.2%	-38.7%	-3.5%	-4.7%	-48.9%	-27.4%	-66.3%	-33.5%	-59.4%
YTD 2018	2018 YTD	406	1,074	1,962	3,442	574	49	465	127	2,471	1,242	11,794
	2020 YTD	257	396	350	1,003	339	18	80	36	414	604	1,236
	% Change	-36.7%	-63.1%	-82.2%	-70.9%	-40.9%	-63.3%	-82.8%	-71.7%	-83.2%	-51.4%	-89.5%
YTD 2017	2017 YTD	401	1,165	1,758	3,324	665	57	435	138	2,452	1,076	8,638
	2020 YTD	257	396	350	1,003	339	18	80	36	414	604	1,236
	% Change	-35.9%	-66.0%	-80.1%	-69.8%	-49.0%	-68.4%	-81.6%	-73.9%	-83.1%	-43.9%	-85.7%
YTD 2016	2016 YTD	398	1,119	2,125	3,642	605	35	495	81	2,531	1,110	11,161
	2020 YTD	257	396	350	1,003	339	18	80	36	414	604	1,236
	% Change	-35.4%	-64.6%	-83.5%	-72.5%	-44.0%	-48.6%	-83.8%	-55.6%	-83.6%	-45.6%	-88.9%
YTD 2015	2015 YTD	444	1,098	2,446	3,988	721	35	518	105	2,974	1,132	14,325
	2020 YTD	257	396	350	1,003	339	18	80	36	414	604	1,236
	% Change	-42.1%	-63.9%	-85.7%	-74.8%	-53.0%	-48.6%	-84.6%	-65.7%	-86.1%	-46.6%	-91.4%

Information summarized for CompStat week ending 07/04/2020.

Sourced from MNPD ARMS on 7/8/2020 9:05:32 AM. Arrest summaries are not a count of arrest charges. 1 arrest = 1 body. Warrant Service summary considers 1 count for each service attempt and 1 count for each outstanding warrant served. Vehicle Stop summary sources MNPD's Vehicle Stop (Form 252) Database. Vehicle stop totals count all reports electronically entered via AFR. Hardcopy reports not entered into ARMS will affect accuracy of totals.

Midtown Hills Precinct Incident Report Summary

METROPOLITAN POLICE DEPARTMENT
of Nashville and Davidson County

Two Week, Eight Week, Sixteen Week, YTD, and 24 Month Analyses

Aggregated by precinct (incident location). Based on date when each incident was reported.

		Homicide	Rape	Commercial Robbery	Street Robbery	Total Robbery	Aggravated Assault	Commercial Burglary	Residential Burglary	Total Burglary	Larceny	Auto Theft	Violent Offenses	Property Offenses	Part I Offenses
Two Week	Prior Week	0	1	0	3	3	11	6	10	16	88	6	15	110	125
	Last Week	0	0	2	4	6	8	4	7	11	70	9	14	90	104
	% Change	-	-100.0%	-	33.3%	100.0%	-27.3%	-33.3%	-30.0%	-31.3%	-20.5%	50.0%	-6.7%	-18.2%	-16.8%
Eight Week	Prior 4 Weeks	1	2	0	7	7	41	11	30	41	209	32	51	282	333
	Last 4 Weeks	0	2	3	17	20	38	19	31	50	270	27	60	347	407
	% Change	-100.0%	0.0%	-	142.9%	185.7%	-7.3%	72.7%	3.3%	22.0%	29.2%	-15.6%	17.6%	23.0%	22.2%
Sixteen Week	Prior 8 Weeks	0	11	2	20	22	62	57	37	94	456	58	95	608	703
	Last 8 Weeks	1	4	3	24	27	79	30	61	91	479	59	111	629	740
	% Change	-	-63.6%	50.0%	20.0%	22.7%	27.4%	-47.4%	64.9%	-3.2%	5.0%	1.7%	16.8%	3.5%	5.3%
YTD 2019	2019 YTD	1	28	15	104	119	205	101	147	248	1,358	166	353	1,772	2,125
	2020 YTD	1	27	15	80	95	227	129	145	274	1,621	184	350	2,079	2,429
	% Change	0.0%	-3.6%	0.0%	-23.1%	-20.2%	10.7%	27.7%	-1.4%	10.5%	19.4%	10.8%	-0.8%	17.3%	14.3%
Rolling 24 Month	Prior 52 Weeks	2	60	45	233	278	431	213	320	533	2,940	358	771	3,831	4,602
	Last 52 Weeks	7	51	27	173	200	468	226	272	498	3,375	357	726	4,230	4,956
	% Change	250.0%	-15.0%	-40.0%	-25.8%	-28.1%	8.6%	6.1%	-15.0%	-6.6%	14.8%	-0.3%	-5.8%	10.4%	7.7%
YTD 2018	2018 YTD	4	33	7	93	100	206	95	172	267	1,349	176	343	1,792	2,135
	2020 YTD	1	27	15	80	95	227	129	145	274	1,621	184	350	2,079	2,429
	% Change	-75.0%	-18.2%	114.3%	-14.0%	-5.0%	10.2%	35.8%	-15.7%	2.6%	20.2%	4.5%	2.0%	16.0%	13.8%
YTD 2017	2017 YTD	3	38	12	84	96	249	126	129	255	1,229	136	386	1,620	2,006
	2020 YTD	1	27	15	80	95	227	129	145	274	1,621	184	350	2,079	2,429
	% Change	-66.7%	-28.9%	25.0%	-4.8%	-1.0%	-8.8%	2.4%	12.4%	7.5%	31.9%	35.3%	-9.3%	28.3%	21.1%
YTD 2016	2016 YTD	1	36	19	67	86	212	64	214	278	1,107	78	335	1,463	1,798
	2020 YTD	1	27	15	80	95	227	129	145	274	1,621	184	350	2,079	2,429
	% Change	0.0%	-25.0%	-21.1%	19.4%	10.5%	7.1%	101.6%	-32.2%	-1.4%	46.4%	135.9%	4.5%	42.1%	35.1%
YTD 2015	2015 YTD	2	34	15	52	67	210	54	176	230	1,103	56	313	1,389	1,702
	2020 YTD	1	27	15	80	95	227	129	145	274	1,621	184	350	2,079	2,429
	% Change	-50.0%	-20.6%	0.0%	53.8%	41.8%	8.1%	138.9%	-17.6%	19.1%	47.0%	228.6%	11.8%	49.7%	42.7%

Information summarized for CompStat week ending 07/04/2020.

Sourced from MNPD ARMS on 7/8/2020 9:05:32 AM. The figures above were sourced from incident reports using Uniform Crime Reporting definitions and reporting guidelines, based on the date when the crime was reported. This report is intended to be a management and planning tool and does not reflect the official UCR counts for the department. Incidents where a location is unknown or unspecified are included in the countywide totals.

Midtown Hills Precinct Efficiency Report Summary

METROPOLITAN POLICE DEPARTMENT
of Nashville and Davidson County

Two Week, Eight Week, Sixteen Week, YTD, and 24 Month Analyses

Aggregated by component of arresting officer / officer making stop.

		Adults Only				Adults and Juveniles						
		Felony Arrests	Misdemeanor Arrests	Citation Arrests	Total Arrests	Part I Arrests	Weapons Law Violation Arrests	Drug-Related Arrests	DUI Arrests	Warrant Service Attempts	Warrants Served	Vehicle Stops
Two Week	Prior Week	5	8	6	19	4	0	0	4	3	9	2
	Last Week	4	10	4	18	1	0	2	1	2	9	28
	% Change	-20.0%	25.0%	-33.3%	-5.3%	-75.0%	-	-	-75.0%	-33.3%	0.0%	>1,000%
Eight Week	Prior 4 Weeks	27	34	44	105	35	4	11	8	15	55	95
	Last 4 Weeks	16	39	29	84	10	1	6	9	19	20	57
	% Change	-40.7%	14.7%	-34.1%	-20.0%	-71.4%	-75.0%	-45.5%	12.5%	26.7%	-63.6%	-40.0%
Sixteen Week	Prior 8 Weeks	59	62	90	211	69	2	16	5	27	95	402
	Last 8 Weeks	43	73	73	189	45	5	17	17	34	75	152
	% Change	-27.1%	17.7%	-18.9%	-10.4%	-34.8%	150.0%	6.3%	240.0%	25.9%	-21.1%	-62.2%
YTD	2019 YTD	239	579	570	1,388	273	31	229	60	442	602	2,416
	2020 YTD	176	329	340	845	215	13	64	45	199	345	1,515
	% Change	-26.4%	-43.2%	-40.4%	-39.1%	-21.2%	-58.1%	-72.1%	-25.0%	-55.0%	-42.7%	-37.3%
Rolling 24 Month	Prior 52 Weeks	473	1,300	1,770	3,543	616	58	577	130	1,198	1,278	9,913
	Last 52 Weeks	379	922	804	2,105	439	41	186	128	467	908	3,767
	% Change	-19.9%	-29.1%	-54.6%	-40.6%	-28.7%	-29.3%	-67.8%	-1.5%	-61.0%	-29.0%	-62.0%
YTD 2018	2018 YTD	319	925	2,020	3,264	334	41	722	80	1,481	852	15,713
	2020 YTD	176	329	340	845	215	13	64	45	199	345	1,515
	% Change	-44.8%	-64.4%	-83.2%	-74.1%	-35.6%	-68.3%	-91.1%	-43.8%	-86.6%	-59.5%	-90.4%
YTD 2017	2017 YTD	387	1,061	2,083	3,531	374	67	871	92	1,513	895	14,941
	2020 YTD	176	329	340	845	215	13	64	45	199	345	1,515
	% Change	-54.5%	-69.0%	-83.7%	-76.1%	-42.5%	-80.6%	-92.7%	-51.1%	-86.8%	-61.5%	-89.9%
YTD 2016	2016 YTD	330	969	2,207	3,506	290	34	813	85	1,491	800	18,696
	2020 YTD	176	329	340	845	215	13	64	45	199	345	1,515
	% Change	-46.7%	-66.0%	-84.6%	-75.9%	-25.9%	-61.8%	-92.1%	-47.1%	-86.7%	-56.9%	-91.9%
YTD 2015	2015 YTD	306	1,248	2,479	4,033	284	25	651	100	1,811	788	24,920
	2020 YTD	176	329	340	845	215	13	64	45	199	345	1,515
	% Change	-42.5%	-73.6%	-86.3%	-79.0%	-24.3%	-48.0%	-90.2%	-55.0%	-89.0%	-56.2%	-93.9%

Information summarized for CompStat week ending 07/04/2020.

Sourced from MNPD ARMS on 7/8/2020 9:05:32 AM. Arrest summaries are not a count of arrest charges. 1 arrest = 1 body. Warrant Service summary considers 1 count for each service attempt and 1 count for each outstanding warrant served. Vehicle Stop summary sources MNPD's Vehicle Stop (Form 252) Database. Vehicle stop totals count all reports electronically entered via AFR. Hardcopy reports not entered into ARMS will affect accuracy of totals.

County UCR Incident Charts

Aggregated by precinct (incident location).

Summarized by CompStat week for past eight weeks.

METROPOLITAN POLICE DEPARTMENT

of Nashville and Davidson County

All Part 1 Incidents - 52wk Avg: 688

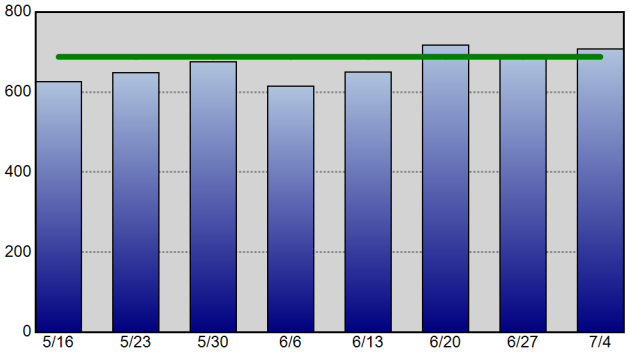

Violent Crime - 52wk Avg: 149

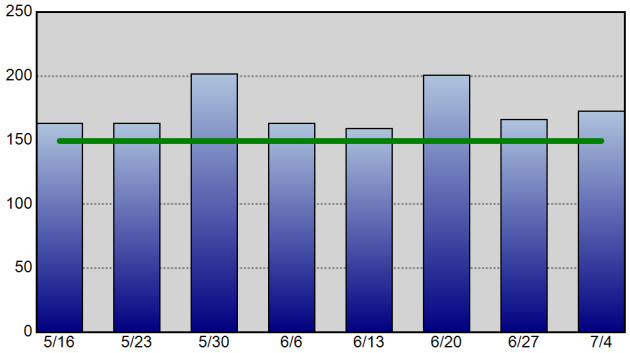

Property Crime - 52wk Avg: 540

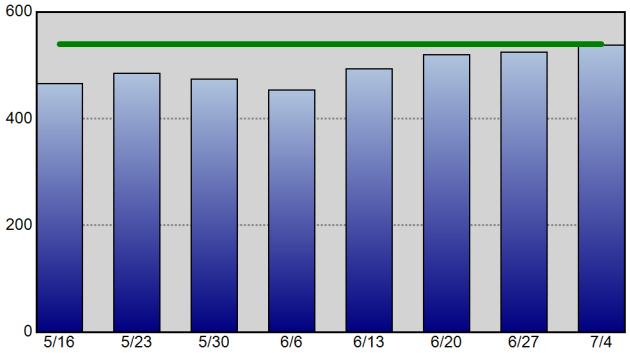

Robbery - 52wk Avg: 35

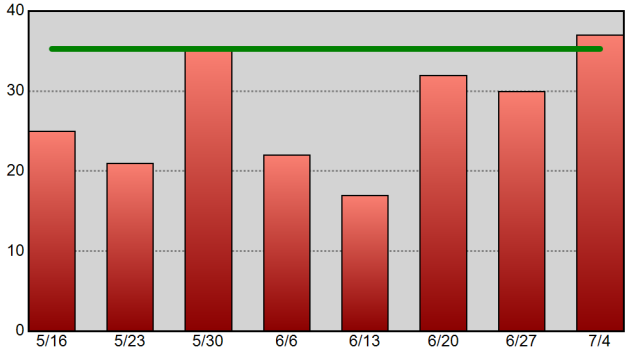

Commercial Burglary - 52wk Avg: 23

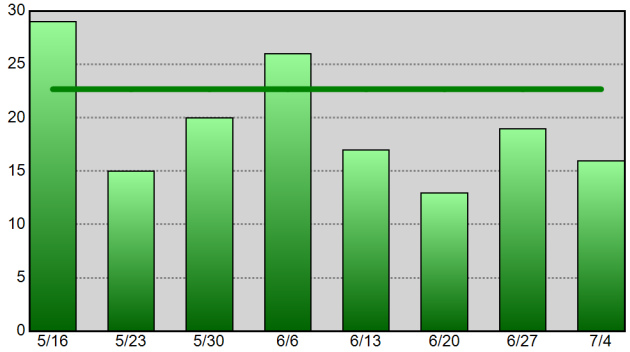

Residential Burglary - 52wk Avg: 42

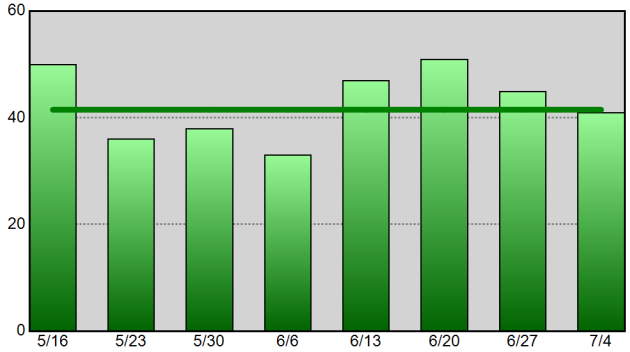

Aggravated Assault - 52wk Avg: 103

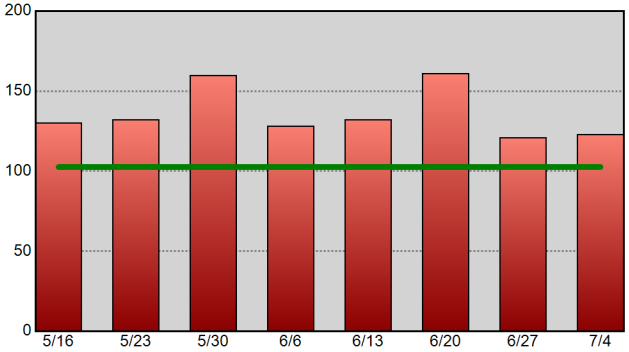

Theft From Vehicle - 52wk Avg: 154

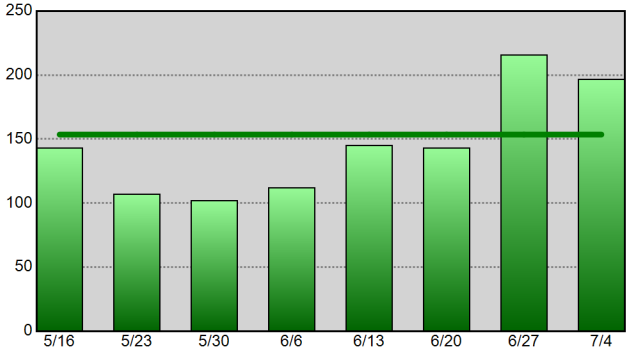

Vehicle Theft - 52wk Avg: 54

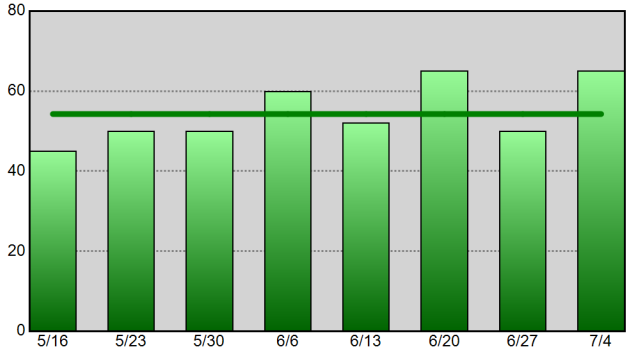

Information summarized for CompStat week ending 07-04-20. The horizontal line on each chart represents the data set's 52-week weekly average.

Sourced from MNPD ARMS on 7/8/2020 9:05:32 AM. The figures above were sourced from incident reports using Uniform Crime Reporting definitions and reporting guidelines, based on the date when the crime was reported. This report is intended to be a management and planning tool and does not reflect the official UCR counts for the department. Incidents where a location is unknown or unspecified are included in the countywide totals.

West Precinct UCR Incident Charts

Aggregated by precinct (incident location).

Summarized by CompStat week for past eight weeks.

METROPOLITAN POLICE DEPARTMENT

of Nashville and Davidson County

All Part 1 Incidents - 52wk Avg: 67

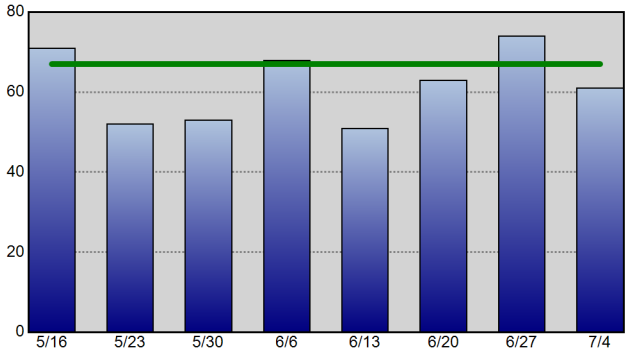

Violent Crime - 52wk Avg: 8

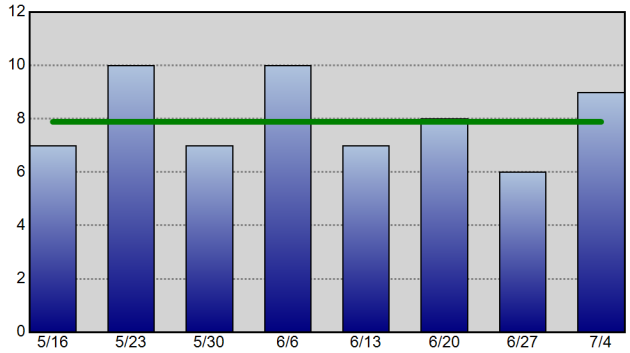

Property Crime - 52wk Avg: 60

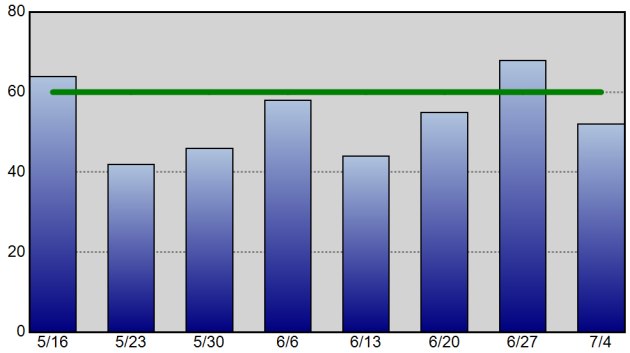

Robbery - 52wk Avg: 2

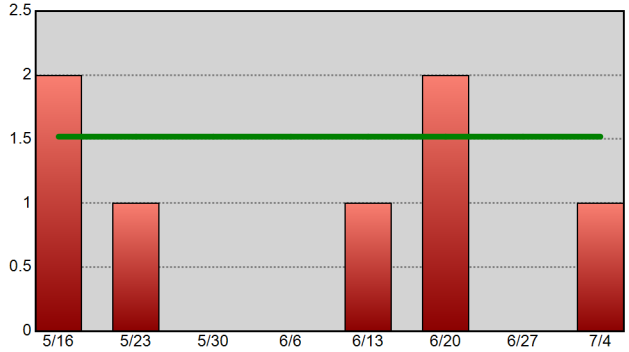

Commercial Burglary - 52wk Avg: 2

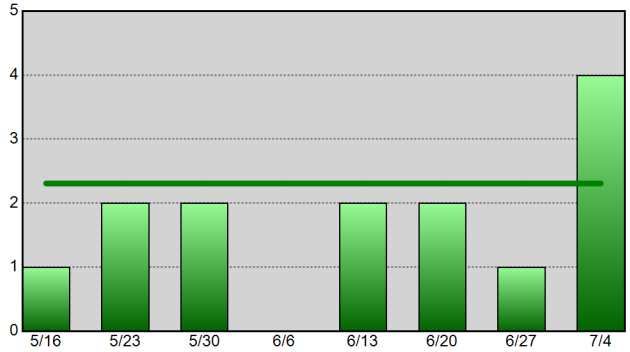

Residential Burglary - 52wk Avg: 3

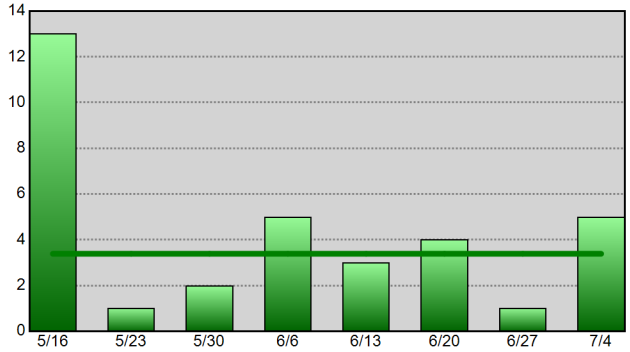

Aggravated Assault - 52wk Avg: 6

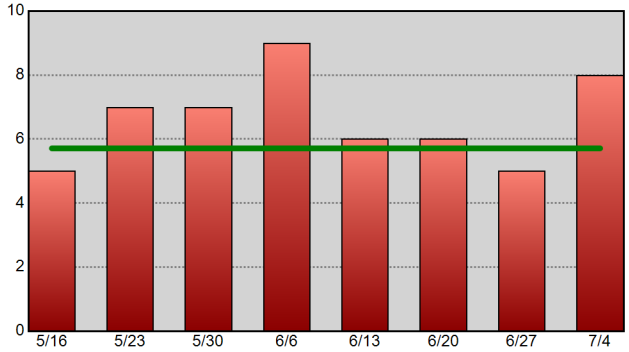

Theft From Vehicle - 52wk Avg: 17

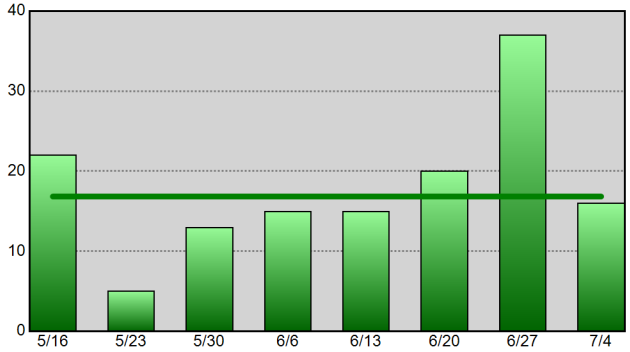

Vehicle Theft - 52wk Avg: 5

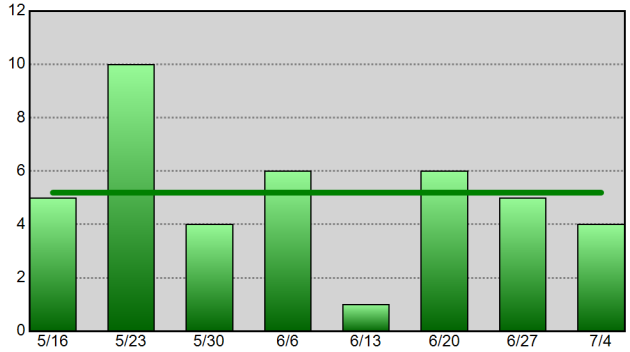

Information summarized for CompStat week ending 07-04-20. The horizontal line on each chart represents the data set's 52-week weekly average.

Sourced from MNPD ARMS on 7/8/2020 9:05:33 AM. The figures above were sourced from incident reports using Uniform Crime Reporting definitions and reporting guidelines, based on the date when the crime was reported. This report is intended to be a management and planning tool and does not reflect the official UCR counts for the department. Incidents where a location is unknown or unspecified are included in the countywide totals.

East Precinct UCR Incident Charts

Aggregated by precinct (incident location).

Summarized by CompStat week for past eight weeks.

METROPOLITAN POLICE DEPARTMENT

of Nashville and Davidson County

All Part 1 Incidents - 52wk Avg: 73

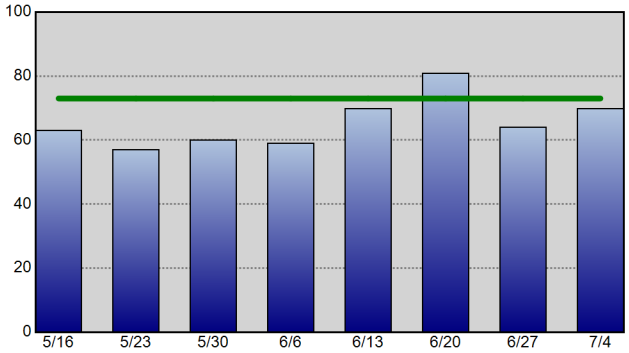

Violent Crime - 52wk Avg: 17

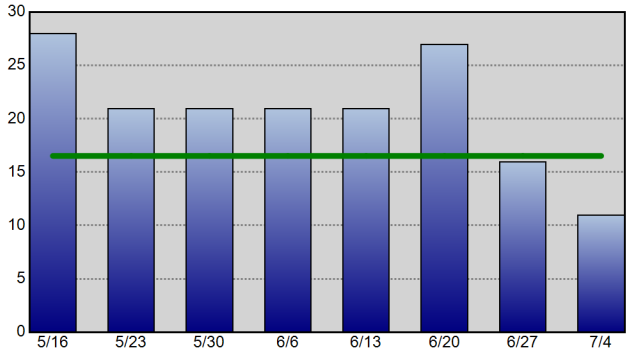

Property Crime - 52wk Avg: 57

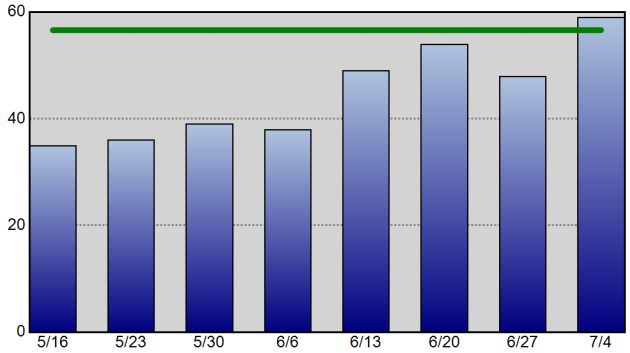

Robbery - 52wk Avg: 3

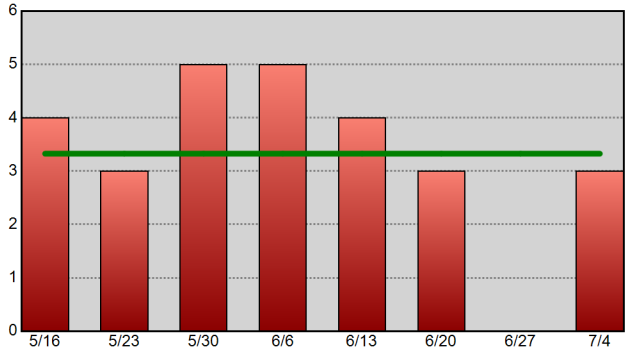

Commercial Burglary - 52wk Avg: 2

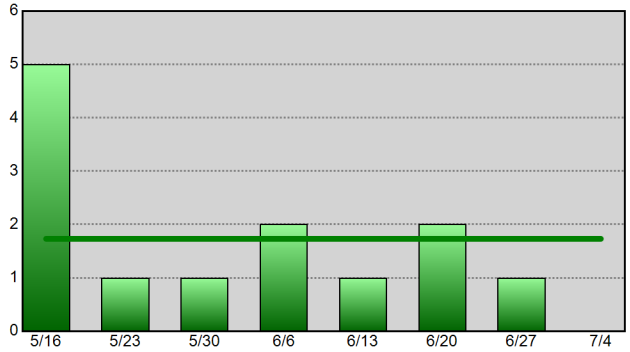

Residential Burglary - 52wk Avg: 6

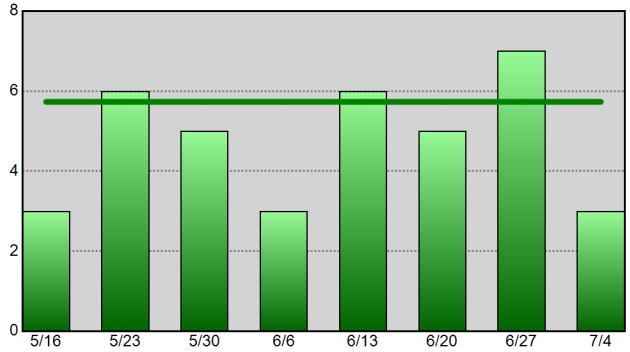

Aggravated Assault - 52wk Avg: 12

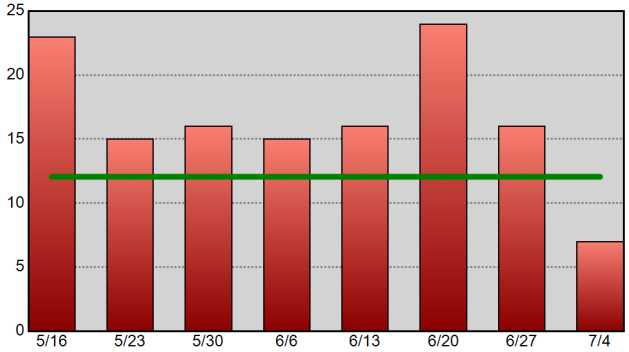

Theft From Vehicle - 52wk Avg: 19

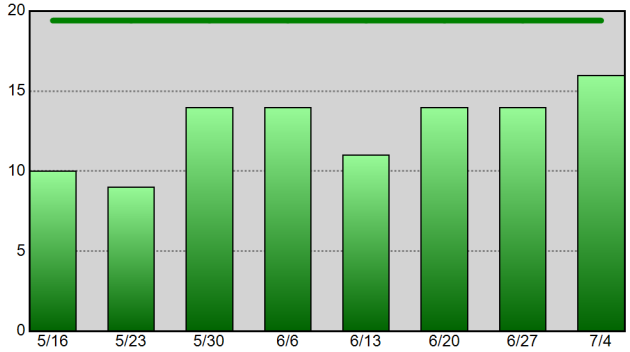

Vehicle Theft - 52wk Avg: 6

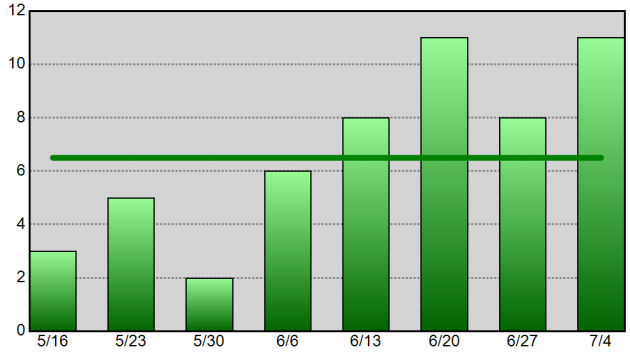

Information summarized for CompStat week ending 07-04-20. The horizontal line on each chart represents the data set's 52-week weekly average.

Sourced from MNPD ARMS on 7/8/2020 9:05:33 AM. The figures above were sourced from incident reports using Uniform Crime Reporting definitions and reporting guidelines, based on the date when the crime was reported. This report is intended to be a management and planning tool and does not reflect the official UCR counts for the department. Incidents where a location is unknown or unspecified are included in the countywide totals.

South Precinct UCR Incident Charts

Aggregated by precinct (incident location).

Summarized by CompStat week for past eight weeks.

METROPOLITAN POLICE DEPARTMENT

of Nashville and Davidson County

All Part 1 Incidents - 52wk Avg: 132

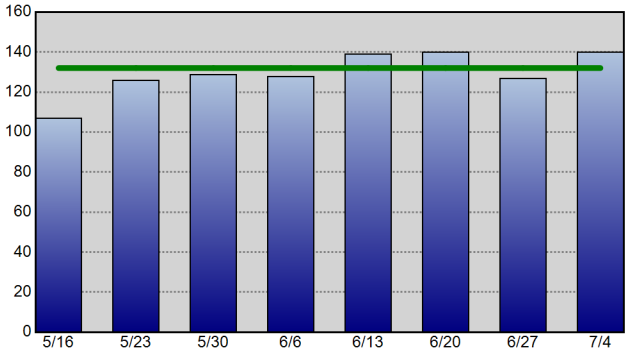

Violent Crime - 52wk Avg: 31

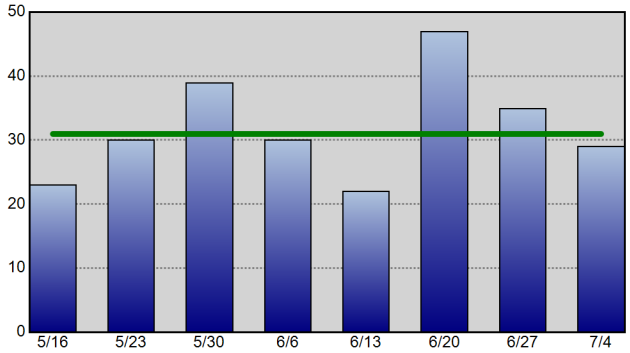

Property Crime - 52wk Avg: 102

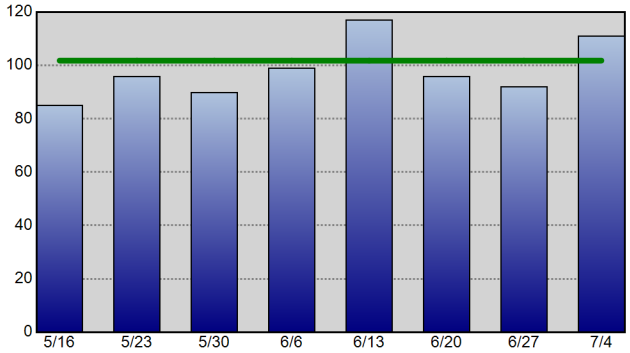

Robbery - 52wk Avg: 9

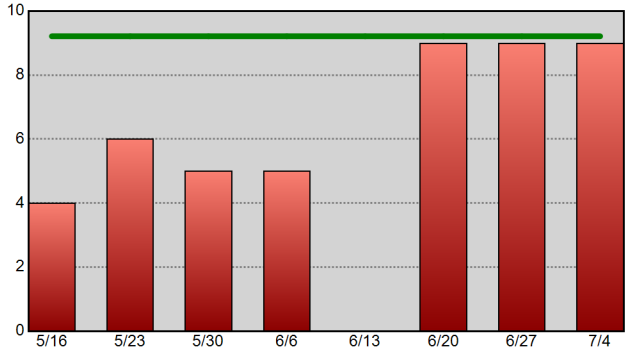

Commercial Burglary - 52wk Avg: 6

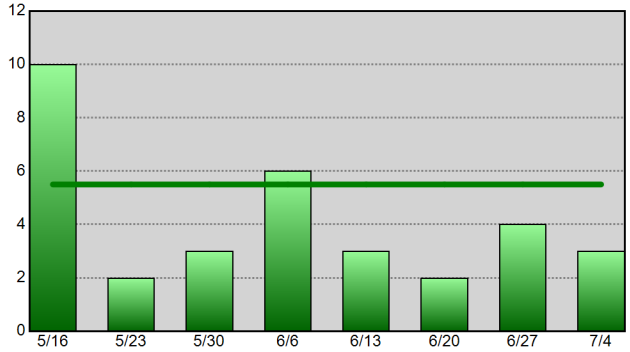

Residential Burglary - 52wk Avg: 7

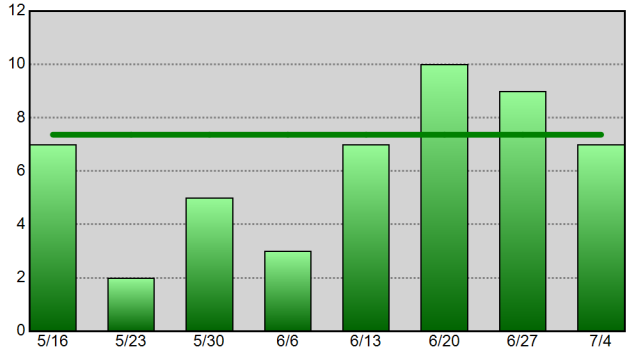

Aggravated Assault - 52wk Avg: 19

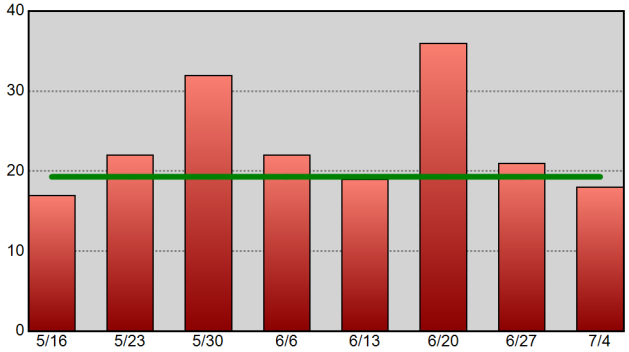

Theft From Vehicle - 52wk Avg: 28

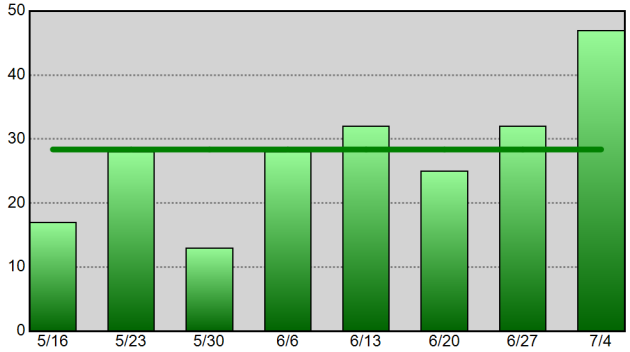

Vehicle Theft - 52wk Avg: 11

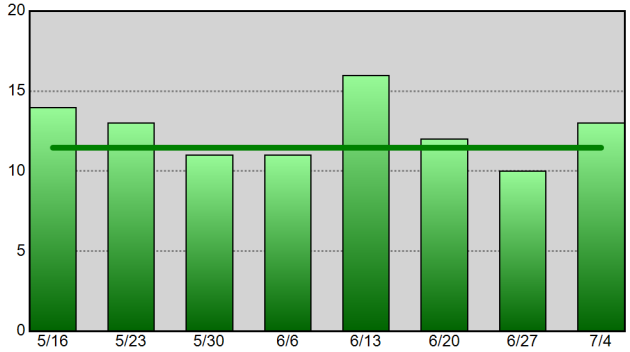

Information summarized for CompStat week ending 07-04-20. The horizontal line on each chart represents the data set's 52-week weekly average.

Sourced from MNPD ARMS on 7/8/2020 9:05:34 AM. The figures above were sourced from incident reports using Uniform Crime Reporting definitions and reporting guidelines, based on the date when the crime was reported. This report is intended to be a management and planning tool and does not reflect the official UCR counts for the department. Incidents where a location is unknown or unspecified are included in the countywide totals.

Central Precinct UCR Incident Charts

METROPOLITAN POLICE DEPARTMENT
of Nashville and Davidson County

Aggregated by precinct (incident location).
Summarized by CompStat week for past eight weeks.

All Part 1 Incidents - 52wk Avg: 44

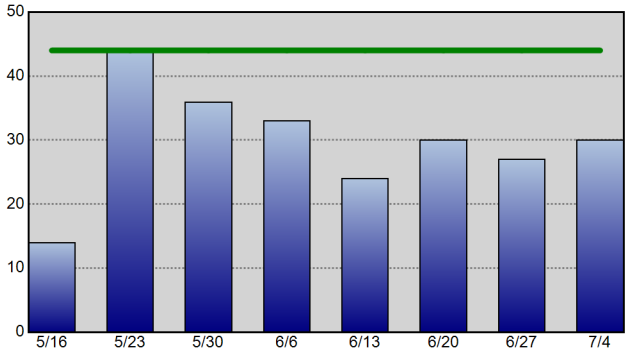

Violent Crime - 52wk Avg: 10

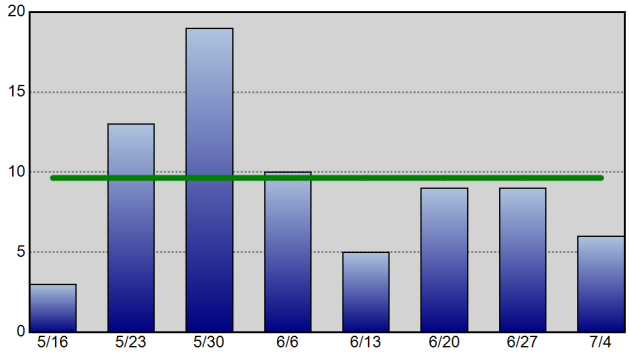

Property Crime - 52wk Avg: 34

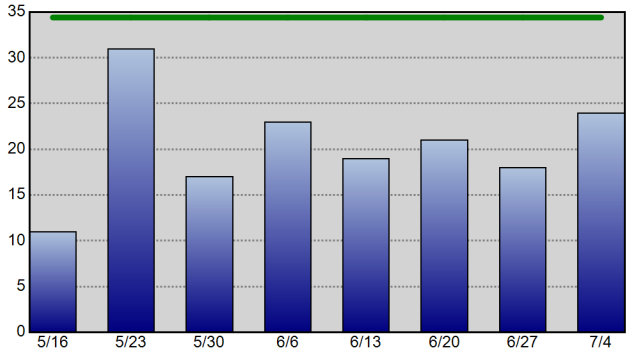

Robbery - 52wk Avg: 3

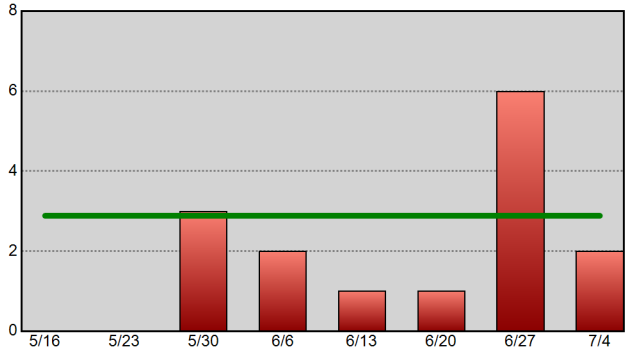

Commercial Burglary - 52wk Avg: 2

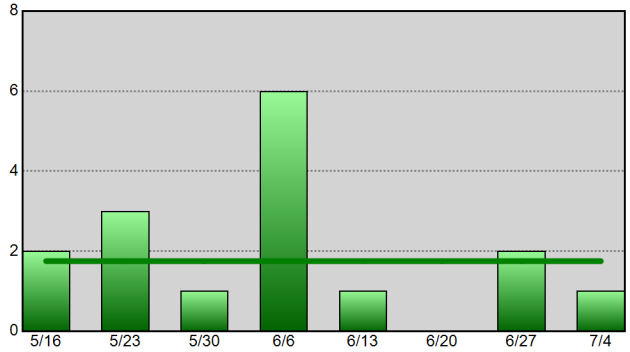

Residential Burglary - 52wk Avg: 0

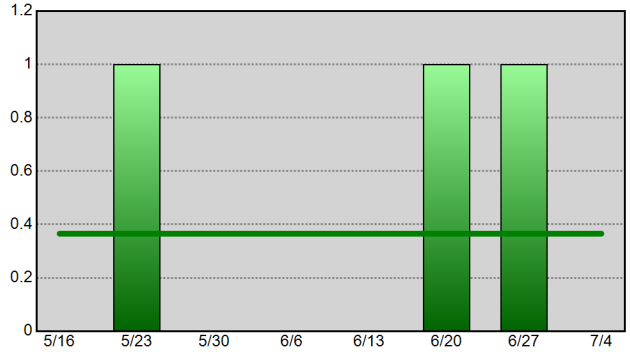

Aggravated Assault - 52wk Avg: 6

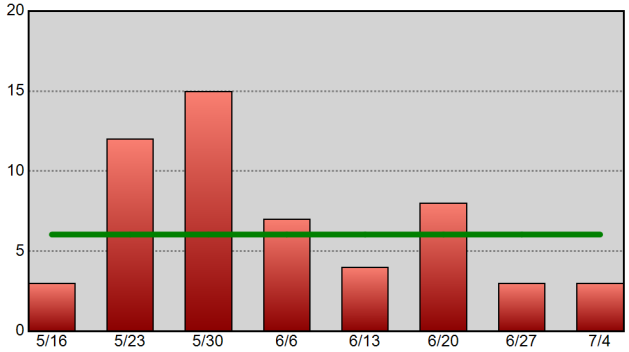

Theft From Vehicle - 52wk Avg: 9

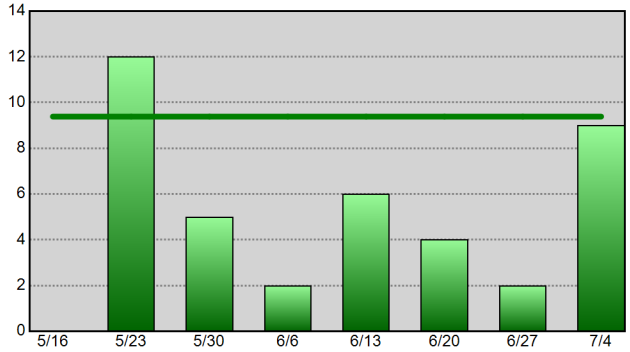

Vehicle Theft - 52wk Avg: 2

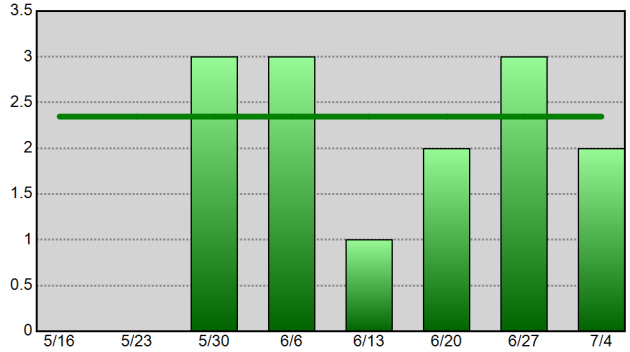

Information summarized for CompStat week ending 07-04-20.
The horizontal line on each chart represents the data set's 52-week weekly average.

Sourced from MNPD ARMS on 7/8/2020 9:05:35 AM. The figures above were sourced from incident reports using Uniform Crime Reporting definitions and reporting guidelines, based on the date when the crime was reported. This report is intended to be a management and planning tool and does not reflect the official UCR counts for the department. Incidents where a location is unknown or unspecified are included in the countywide totals.

Hermitage Precinct UCR Incident Charts

METROPOLITAN POLICE DEPARTMENT
of Nashville and Davidson County

Aggregated by precinct (incident location).
Summarized by CompStat week for past eight weeks.

All Part 1 Incidents - 52wk Avg: 120

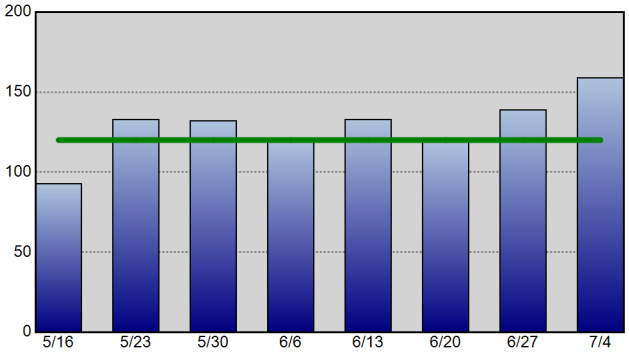

Violent Crime - 52wk Avg: 27

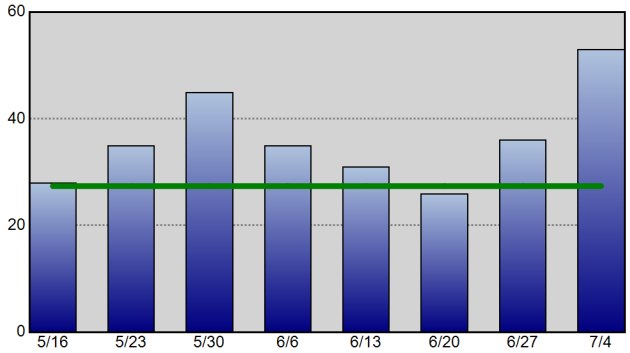

Property Crime - 52wk Avg: 93

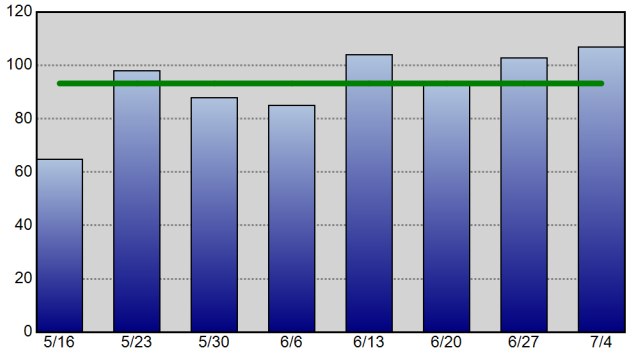

Robbery - 52wk Avg: 6

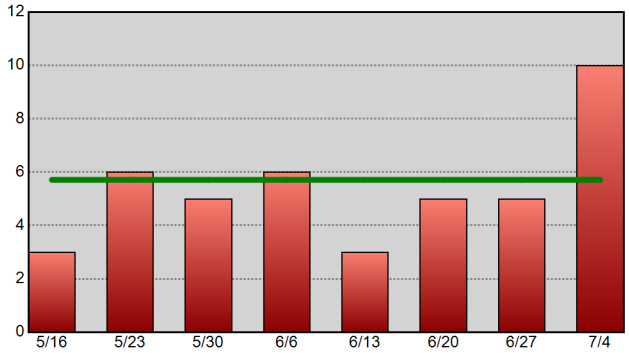

Commercial Burglary - 52wk Avg: 3

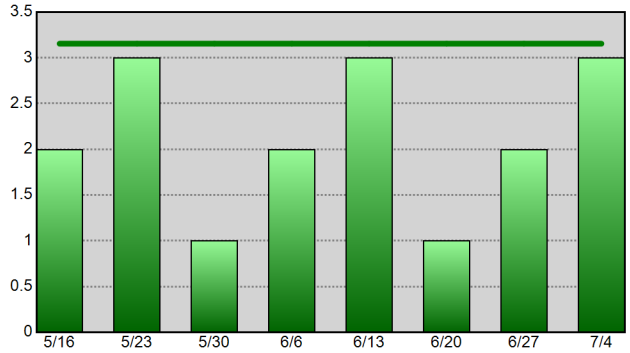

Residential Burglary - 52wk Avg: 6

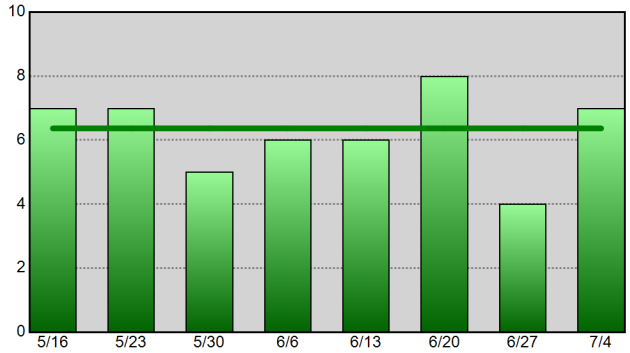

Aggravated Assault - 52wk Avg: 20

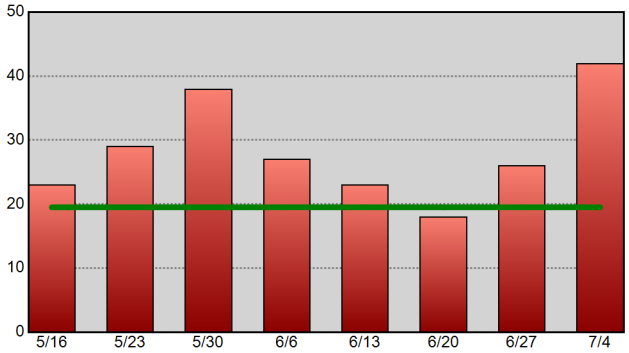

Theft From Vehicle - 52wk Avg: 26

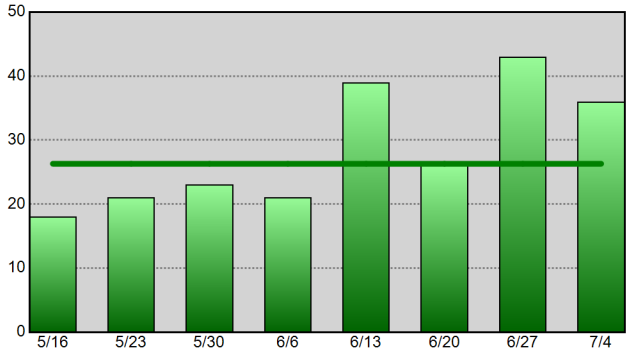

Vehicle Theft - 52wk Avg: 10

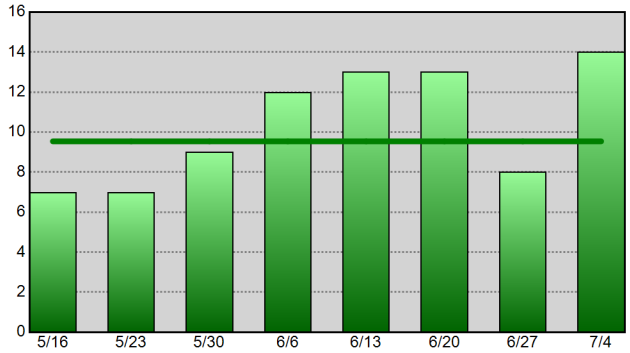

Information summarized for CompStat week ending 07-04-20.
The horizontal line on each chart represents the data set's 52-week weekly average.

Sourced from MNPD ARMS on 7/8/2020 9:05:36 AM. The figures above were sourced from incident reports using Uniform Crime Reporting definitions and reporting guidelines, based on the date when the crime was reported. This report is intended to be a management and planning tool and does not reflect the official UCR counts for the department. Incidents where a location is unknown or unspecified are included in the countywide totals.

North Precinct UCR Incident Charts

METROPOLITAN POLICE DEPARTMENT
of Nashville and Davidson County

Aggregated by precinct (incident location).
Summarized by CompStat week for past eight weeks.

All Part 1 Incidents - 52wk Avg: 82

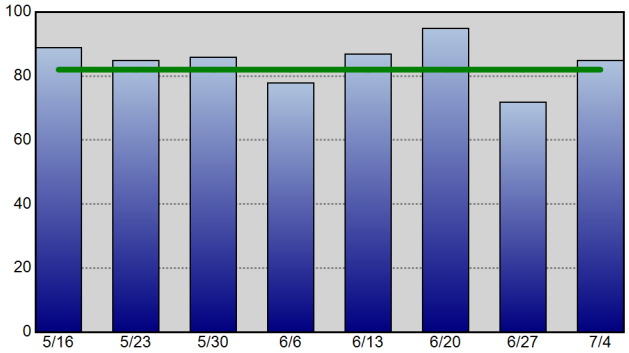

Violent Crime - 52wk Avg: 26

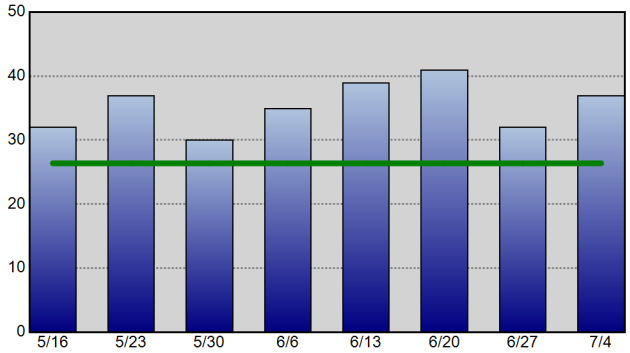

Property Crime - 52wk Avg: 57

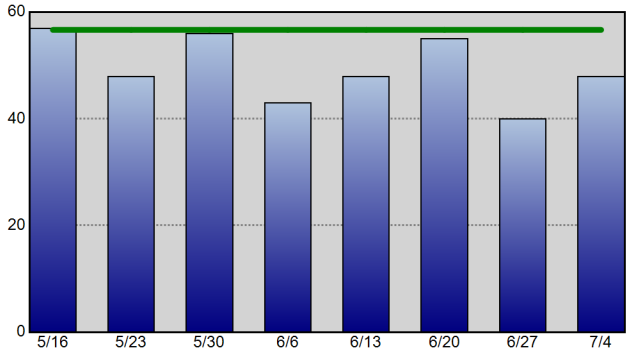

Robbery - 52wk Avg: 5

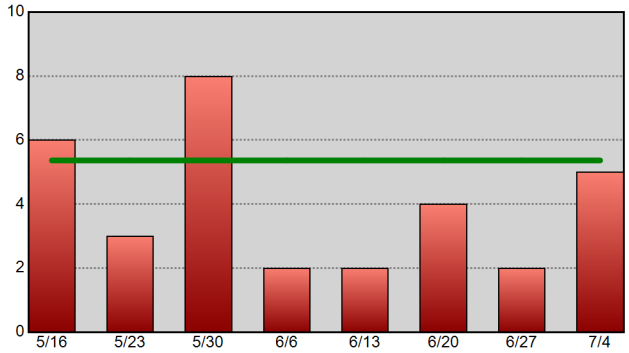

Commercial Burglary - 52wk Avg: 2

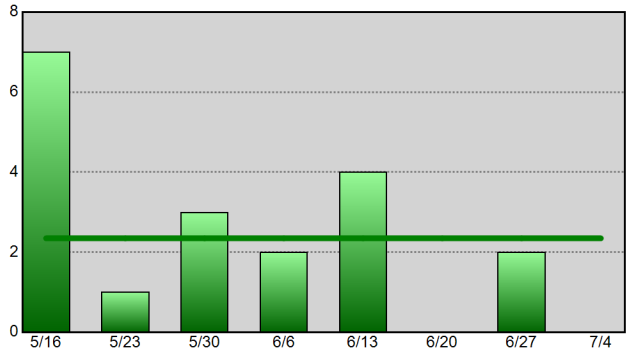

Residential Burglary - 52wk Avg: 7

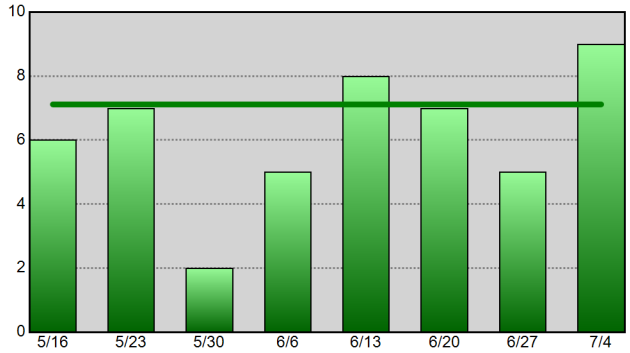

Aggravated Assault - 52wk Avg: 19

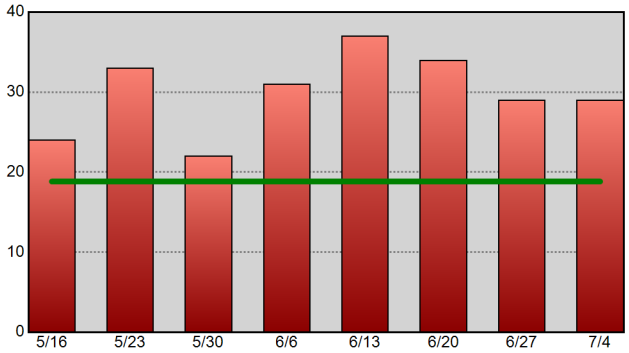

Theft From Vehicle - 52wk Avg: 11

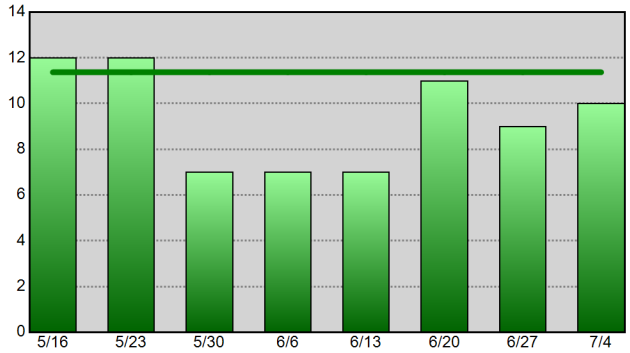

Vehicle Theft - 52wk Avg: 7

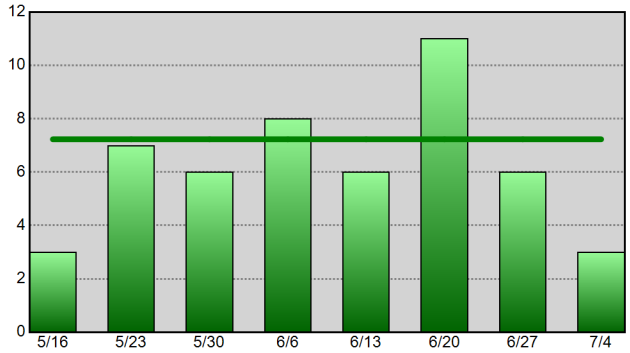

Information summarized for CompStat week ending 07-04-20.
The horizontal line on each chart represents the data set's 52-week weekly average.

Sourced from MNPD ARMS on 7/8/2020 9:05:36 AM. The figures above were sourced from incident reports using Uniform Crime Reporting definitions and reporting guidelines, based on the date when the crime was reported. This report is intended to be a management and planning tool and does not reflect the official UCR counts for the department. Incidents where a location is unknown or unspecified are included in the countywide totals.

Madison Precinct UCR Incident Charts

Aggregated by precinct (incident location).

Summarized by CompStat week for past eight weeks.

METROPOLITAN POLICE DEPARTMENT

of Nashville and Davidson County

All Part 1 Incidents - 52wk Avg: 72

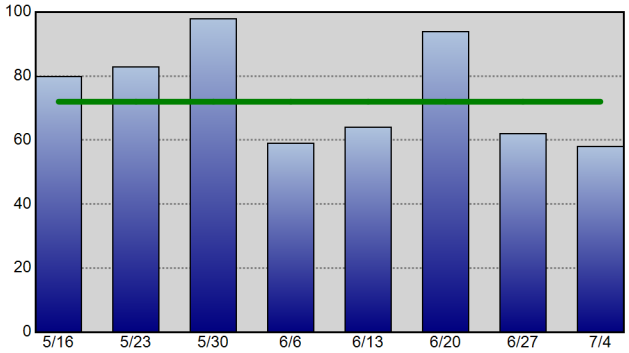

Violent Crime - 52wk Avg: 17

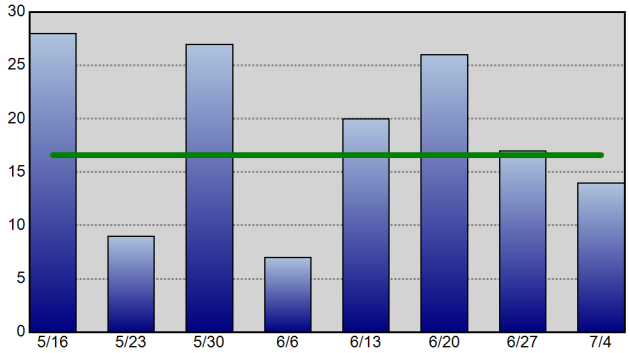

Property Crime - 52wk Avg: 56

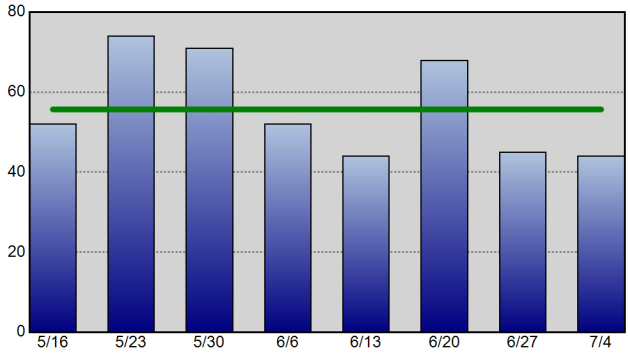

Robbery - 52wk Avg: 3

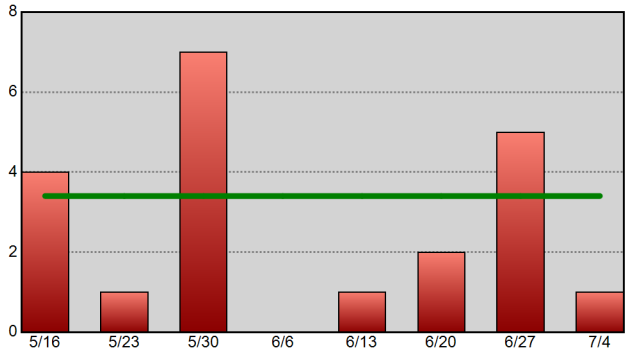

Commercial Burglary - 52wk Avg: 2

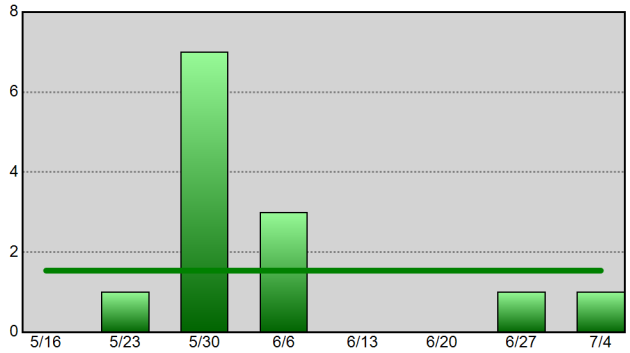

Residential Burglary - 52wk Avg: 6

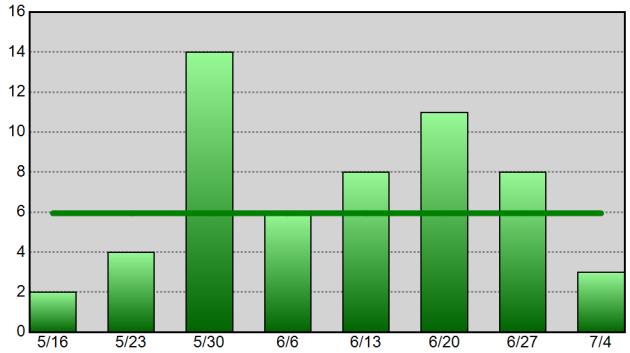

Aggravated Assault - 52wk Avg: 12

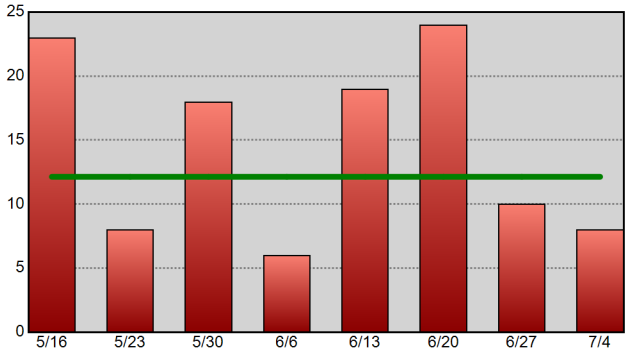

Theft From Vehicle - 52wk Avg: 12

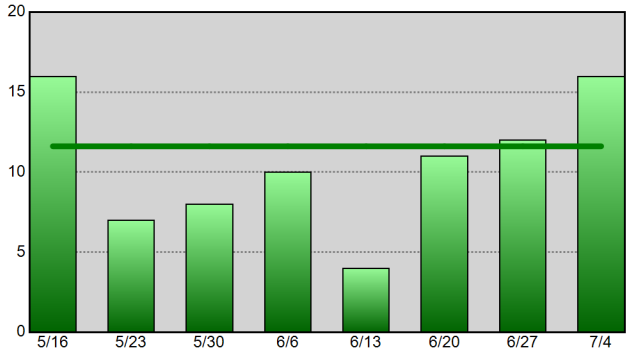

Vehicle Theft - 52wk Avg: 5

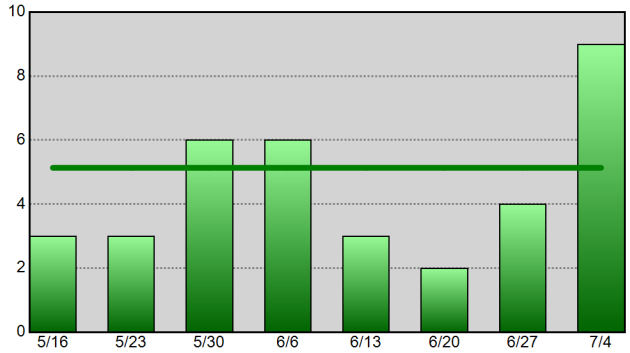

Information summarized for CompStat week ending 07-04-20. The horizontal line on each chart represents the data set's 52-week weekly average.

Sourced from MNPD ARMS on 7/8/2020 9:05:37 AM. The figures above were sourced from incident reports using Uniform Crime Reporting definitions and reporting guidelines, based on the date when the crime was reported. This report is intended to be a management and planning tool and does not reflect the official UCR counts for the department. Incidents where a location is unknown or unspecified are included in the countywide totals.

Midtown Hills Precinct UCR Incident Charts

METROPOLITAN POLICE DEPARTMENT
of Nashville and Davidson County

Aggregated by precinct (incident location).
Summarized by CompStat week for past eight weeks.

All Part 1 Incidents - 52wk Avg: 95

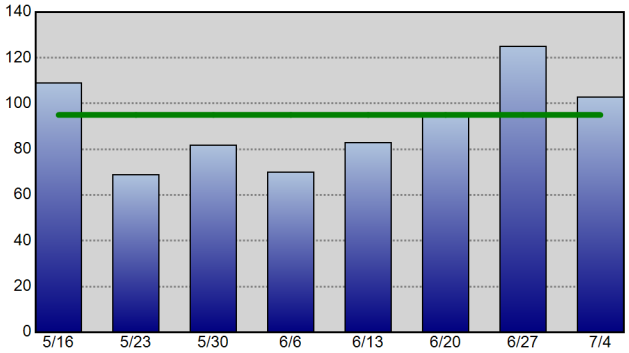

Violent Crime - 52wk Avg: 14

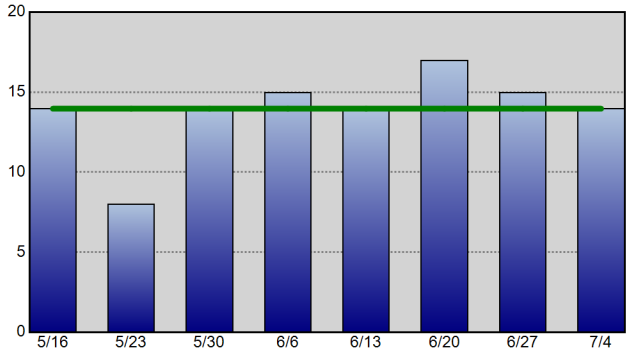

Property Crime - 52wk Avg: 81

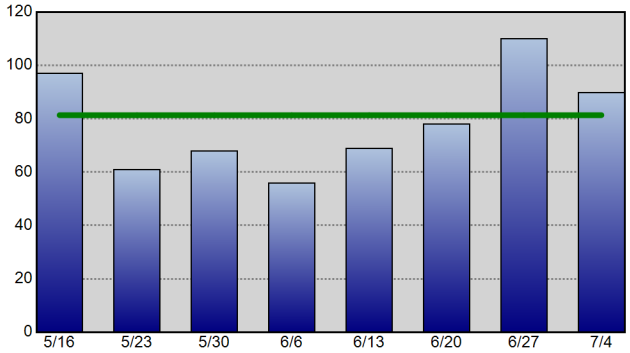

Robbery - 52wk Avg: 4

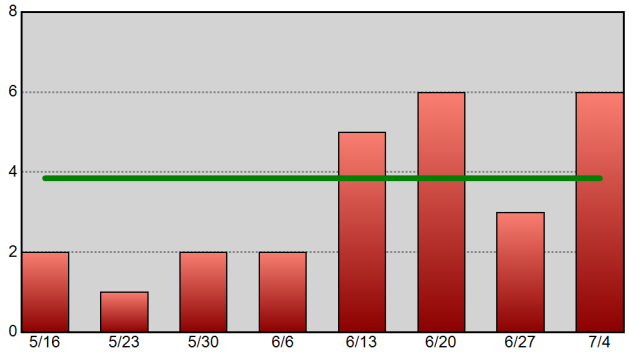

Commercial Burglary - 52wk Avg: 4

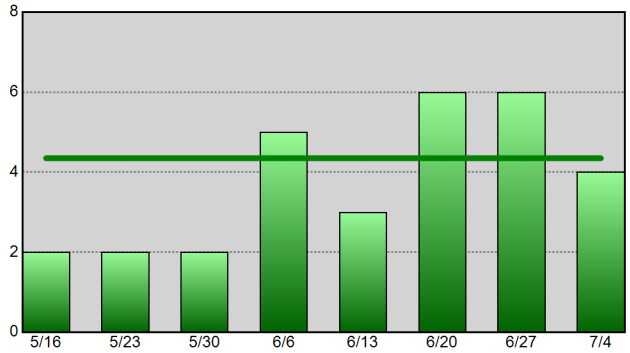

Residential Burglary - 52wk Avg: 5

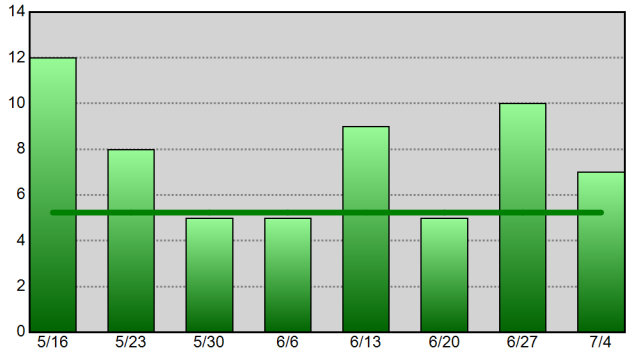

Aggravated Assault - 52wk Avg: 9

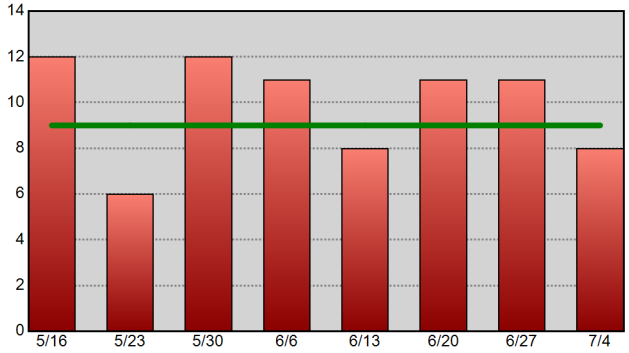

Theft From Vehicle - 52wk Avg: 30

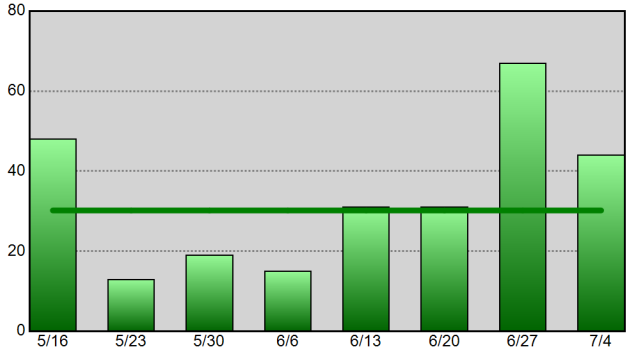

Vehicle Theft - 52wk Avg: 7

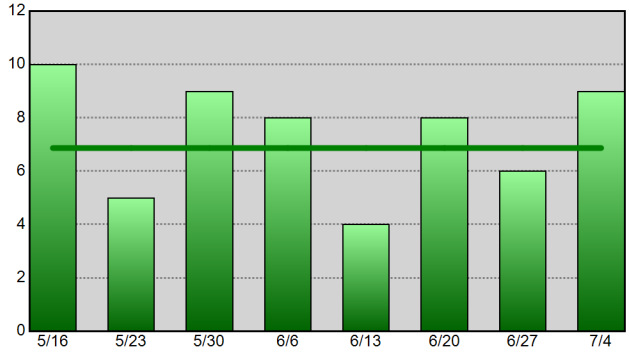

Information summarized for CompStat week ending 07-04-20.
The horizontal line on each chart represents the data set's 52-week weekly average.

Sourced from MNPD ARMS on 7/8/2020 9:05:38 AM. The figures above were sourced from incident reports using Uniform Crime Reporting definitions and reporting guidelines, based on the date when the crime was reported. This report is intended to be a management and planning tool and does not reflect the official UCR counts for the department. Incidents where a location is unknown or unspecified are included in the countywide totals.

UCR Incidents - Annual Totals

Based on date when each incident was reported.

METROPOLITAN POLICE DEPARTMENT

of Nashville and Davidson County

Year End Totals - All Part 1 Incidents (Prior 9 Year Annual Avg: 33,877)

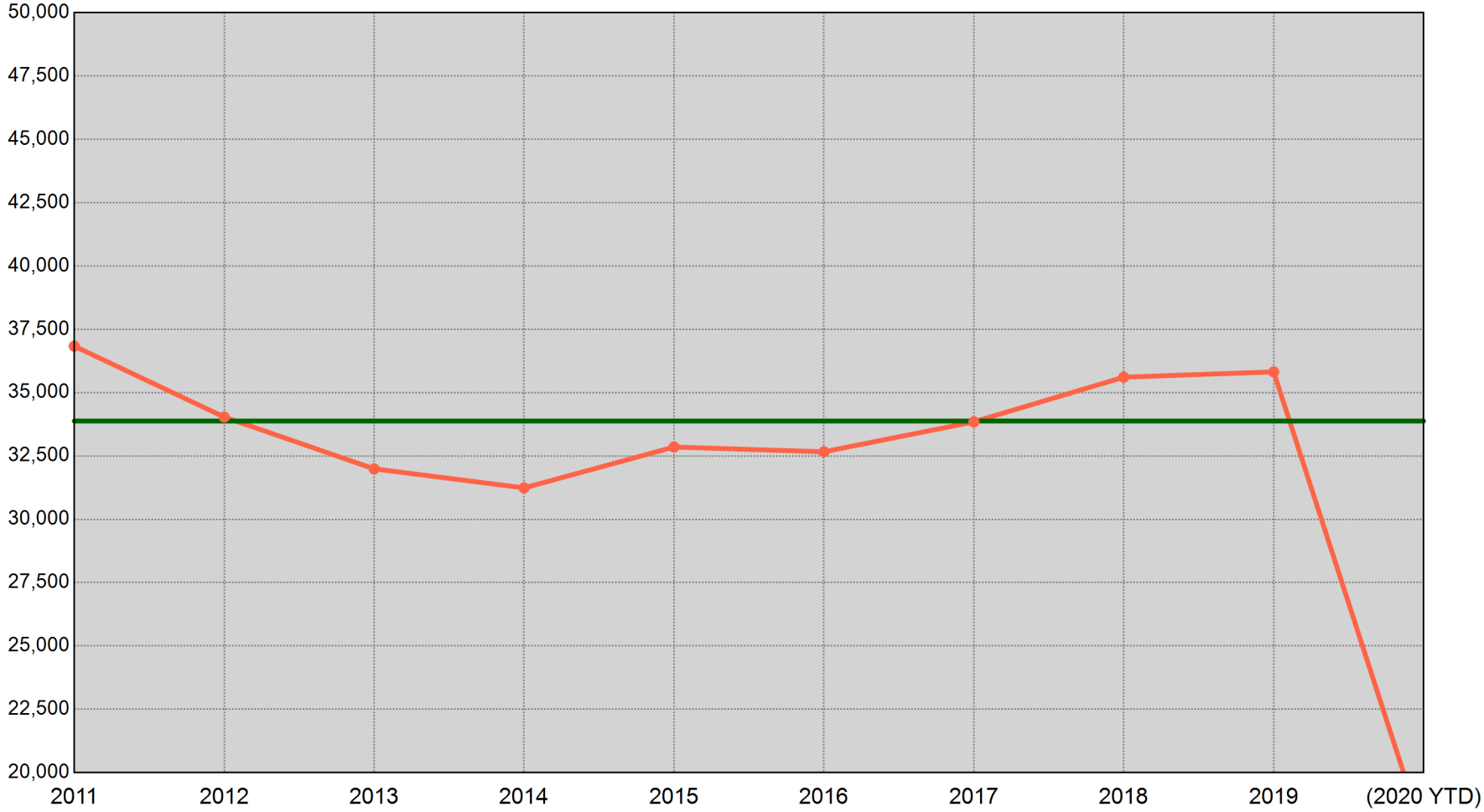

2011	2012	2013	2014	2015	2016	2017	2018	2019	(2020 YTD)
36,835 Incidents	34,038 Incidents	31,991 Incidents	31,238 Incidents	32,853 Incidents	32,664 Incidents	33,845 Incidents	35,611 Incidents	35,819 Incidents	17,556 Incidents

"(2020 YTD)" is a count of UCR incidents reported between 01/01/2020 and 07/04/2020. The green horizontal line represents the average of the nine prior annual totals.

Sourced from MNPD ARMS on 7/8/2020 9:05:38 AM. The figures above were sourced from incident reports using Uniform Crime Reporting definitions and reporting guidelines, based on the date when the crime was reported. This report is intended to be a management and planning tool and does not reflect the official UCR counts for the department. Incidents where a location is unknown or unspecified are included in the countywide totals.

UCR Incidents - YTD Comparisons: All Incidents

METROPOLITAN POLICE DEPARTMENT
of Nashville and Davidson County

Aggregated by precinct (incident location). Based on date when each incident was reported.

		2012 YTD to 2020 YTD	2013 YTD to 2020 YTD	2014 YTD to 2020 YTD	2015 YTD to 2020 YTD	2016 YTD to 2020 YTD	2017 YTD to 2020 YTD	2018 YTD to 2020 YTD	2019 YTD to 2020 YTD	8 YTD Avg to 2020 YTD	5 YTD Avg to 2020 YTD
West	Prior YTD	1,882	2,166	1,753	1,695	1,758	1,912	1,882	1,842	1,861	1,818
	YTD	1,639	1,639	1,639	1,639	1,639	1,639	1,639	1,639	1,639	1,639
	% Change	-12.9%	-24.3%	-6.5%	-3.3%	-6.8%	-14.3%	-12.9%	-11.0%	-11.9%	-9.8%
East	Prior YTD	2,272	1,963	1,677	1,828	1,827	1,864	1,850	1,819	1,888	1,838
	YTD	1,877	1,877	1,877	1,877	1,877	1,877	1,877	1,877	1,877	1,877
	% Change	-17.4%	-4.4%	11.9%	2.7%	2.7%	0.7%	1.5%	3.2%	-0.5%	2.2%
South	Prior YTD	2,898	2,990	2,891	2,927	3,158	2,945	2,985	3,184	2,997	3,040
	YTD	3,580	3,580	3,580	3,580	3,580	3,580	3,580	3,580	3,580	3,580
	% Change	23.5%	19.7%	23.8%	22.3%	13.4%	21.6%	19.9%	12.4%	19.5%	17.8%
Central	Prior YTD	853	685	650	679	704	896	861	1,219	818	872
	YTD	861	861	861	861	861	861	861	861	861	861
	% Change	0.9%	25.7%	32.5%	26.8%	22.3%	-3.9%	0.0%	-29.4%	5.3%	-1.1%
Hermitage	Prior YTD	3,058	3,055	2,824	2,734	3,025	3,037	3,039	3,119	2,986	2,991
	YTD	3,116	3,116	3,116	3,116	3,116	3,116	3,116	3,116	3,116	3,116
	% Change	1.9%	2.0%	10.3%	14.0%	3.0%	2.6%	2.5%	-0.1%	4.4%	4.2%
North	Prior YTD	2,000	2,001	1,873	1,880	2,006	2,241	2,318	2,288	2,076	2,147
	YTD	2,152	2,152	2,152	2,152	2,152	2,152	2,152	2,152	2,152	2,152
	% Change	7.6%	7.5%	14.9%	14.5%	7.3%	-4.0%	-7.2%	-5.9%	3.7%	0.3%
Madison	Prior YTD	2,087	1,711	1,687	1,874	1,900	2,012	1,917	1,709	1,862	1,882
	YTD	1,896	1,896	1,896	1,896	1,896	1,896	1,896	1,896	1,896	1,896
	% Change	-9.2%	10.8%	12.4%	1.2%	-0.2%	-5.8%	-1.1%	10.9%	1.8%	0.7%
Midtown Hills	Prior YTD	2,012	1,995	1,838	1,702	1,798	2,006	2,135	2,125	1,951	1,953
	YTD	2,429	2,429	2,429	2,429	2,429	2,429	2,429	2,429	2,429	2,429
	% Change	20.7%	21.8%	32.2%	42.7%	35.1%	21.1%	13.8%	14.3%	24.5%	24.4%
Not Validated	Prior YTD	2	1	0	5	1	0	0	0	1	1
	YTD	6	6	6	6	6	6	6	6	6	6
	% Change	200.0%	500.0%	-	20.0%	500.0%	-	-	-	500.0%	500.0%
County	Prior YTD	17,064	16,567	15,193	15,324	16,177	16,913	16,987	17,305	16,441	16,541
	YTD	17,556	17,556	17,556	17,556	17,556	17,556	17,556	17,556	17,556	17,556
	% Change	2.9%	6.0%	15.6%	14.6%	8.5%	3.8%	3.3%	1.5%	6.8%	6.1%

Information summarized for CompStat week ending 07/04/2020.

Sourced from MNPD ARMS on 7/8/2020 9:05:39 AM. The figures above were sourced from incident reports using Uniform Crime Reporting definitions and reporting guidelines, based on the date when the crime was reported. This report is intended to be a management and planning tool and does not reflect the official UCR counts for the department. Incidents where a location is unknown or unspecified are included in the countywide totals. 'Unknown' refers to records in which the address is listed as 'Unknown' on the incident report. 'Not Validated' refers to records that were entered in with an invalid addresses.

County UCR Incidents - YTD Comparison Charts

Aggregated by precinct (incident location). Based on date when each incident was reported.

METROPOLITAN POLICE DEPARTMENT
of Nashville and Davidson County

All Part 1 Incidents - Annual YTD Avg: 16,705 (Bar Chart)

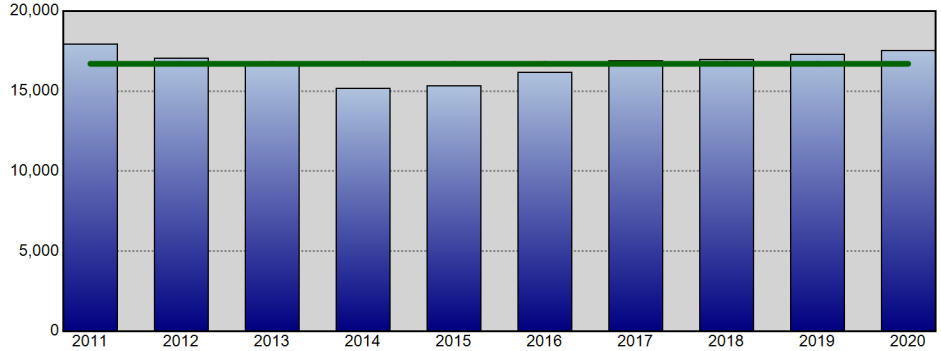

All Part 1 Incidents - Annual YTD Avg: 16,705 (Line Chart)

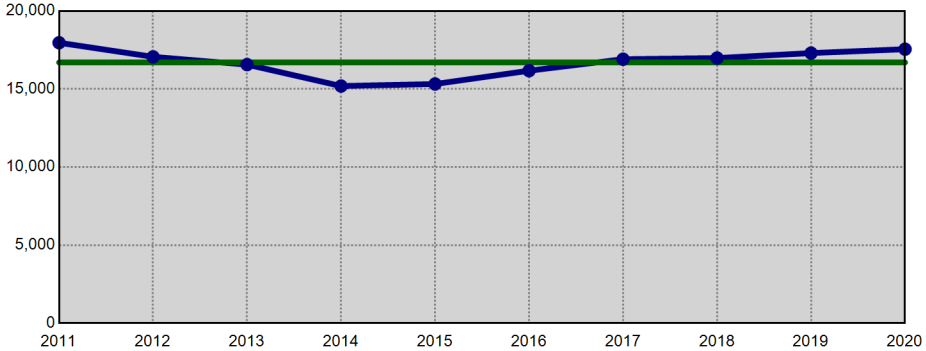

Violent Crime - Annual YTD Avg: 3,741 (Bar Chart)

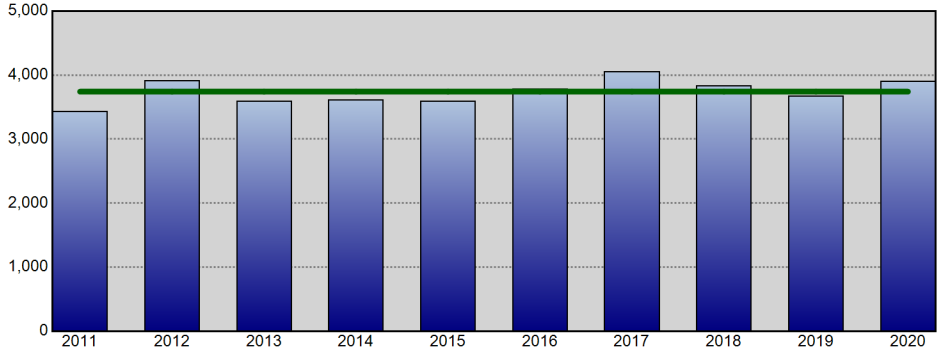

Violent Crime - Annual YTD Avg: 3,741 (Line Chart)

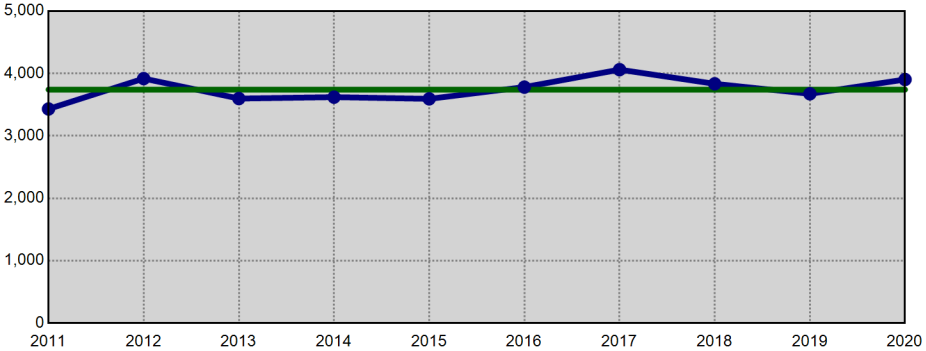

Property Crime - Annual YTD Avg: 12,964 (Bar Chart)

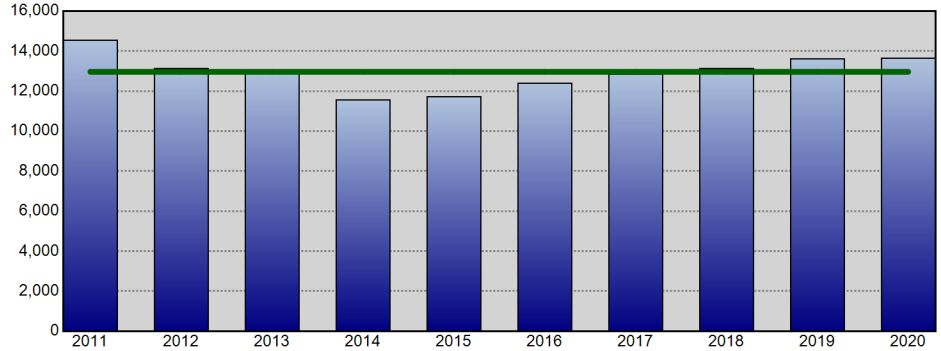

Property Crime - Annual YTD Avg: 12,964 (Line Chart)

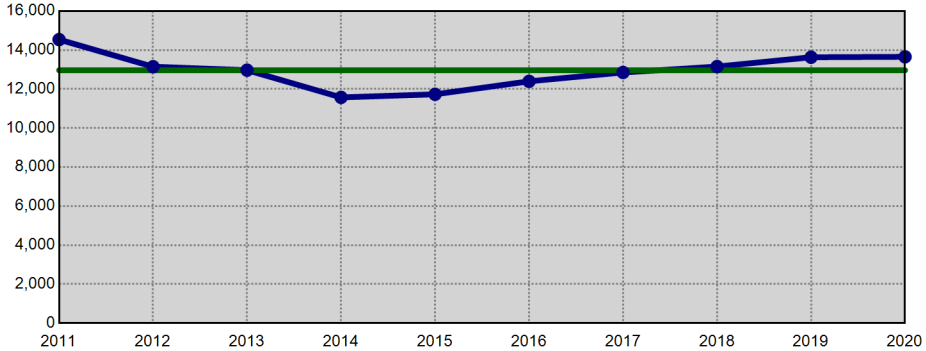

Information summarized for CompStat week ending 07/04/2020. The horizontal line on each chart represents the average of the prior 9 YTD offense totals.

Sourced from MNPD ARMS on 7/8/2020 9:05:39 AM. The figures above were sourced from incident reports using Uniform Crime Reporting definitions and reporting guidelines, based on the date when the crime was reported. This report is intended to be a management and planning tool and does not reflect the official UCR counts for the department. Incidents where a location is unknown or unspecified are included in the countywide totals.

West Precinct UCR Incidents - YTD Comparisons

Aggregated by precinct (incident location). Based on date when each incident was reported.

METROPOLITAN POLICE DEPARTMENT
of Nashville and Davidson County

All Part 1 Incidents - Annual YTD Avg: 1,839 (Bar Chart)

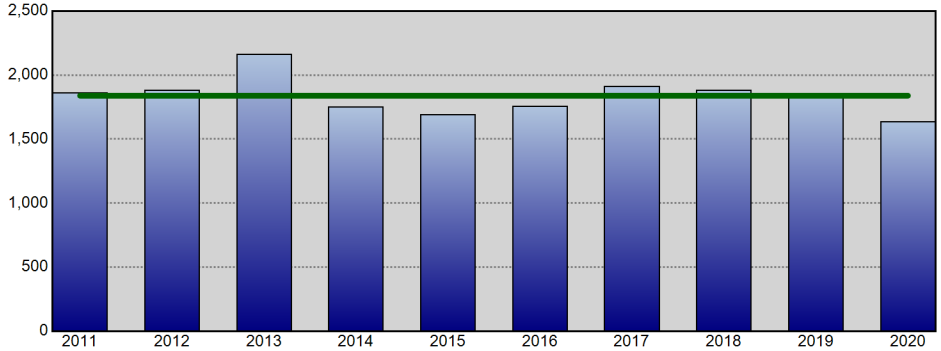

All Part 1 Incidents - Annual YTD Avg: 1,839 (Line Chart)

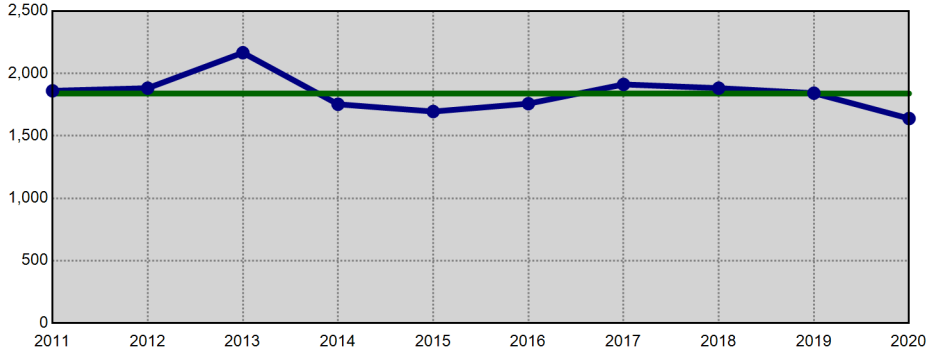

Violent Crime - Annual YTD Avg: 223 (Bar Chart)

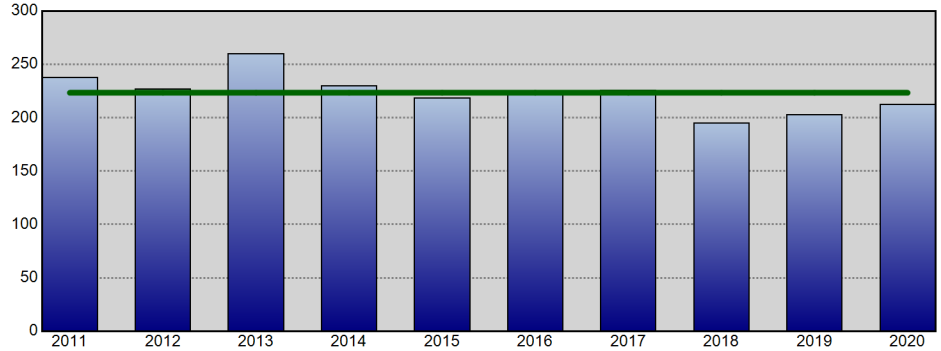

Violent Crime - Annual YTD Avg: 223 (Line Chart)

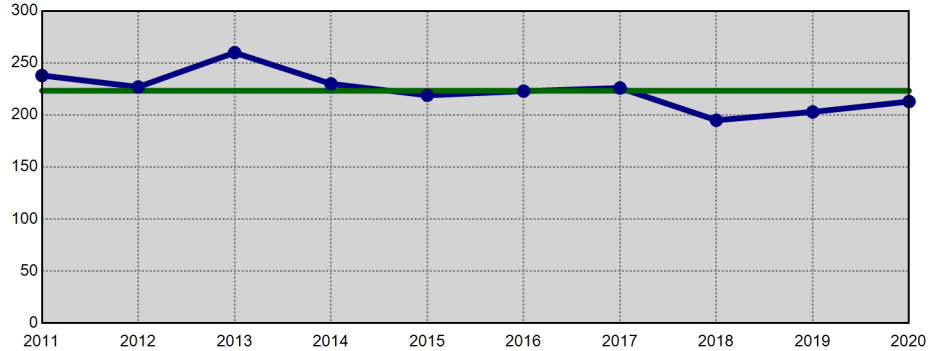

Property Crime - Annual YTD Avg: 1,616 (Bar Chart)

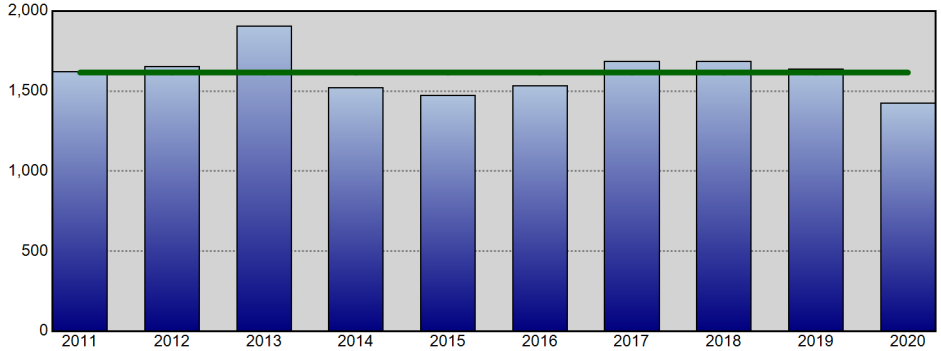

Property Crime - Annual YTD Avg: 1,616 (Line Chart)

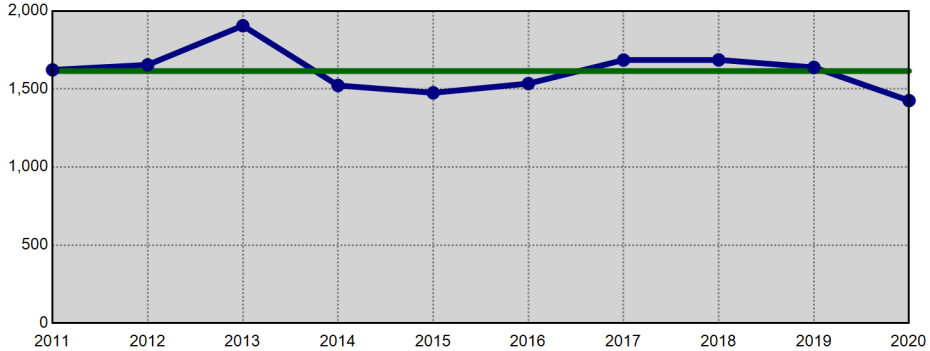

Information summarized for CompStat week ending 07/04/2020. The horizontal line on each chart represents the average of the prior 9 YTD offense totals.

Sourced from MNPD ARMS on 7/8/2020 9:05:40 AM. The figures above were sourced from incident reports using Uniform Crime Reporting definitions and reporting guidelines, based on the date when the crime was reported. This report is intended to be a management and planning tool and does not reflect the official UCR counts for the department. Incidents where a location is unknown or unspecified are included in the countywide totals.

East Precinct UCR Incidents - YTD Comparisons

Aggregated by precinct (incident location). Based on date when each incident was reported.

METROPOLITAN POLICE DEPARTMENT
of Nashville and Davidson County

All Part 1 Incidents - Annual YTD Avg: 1,951 (Bar Chart)

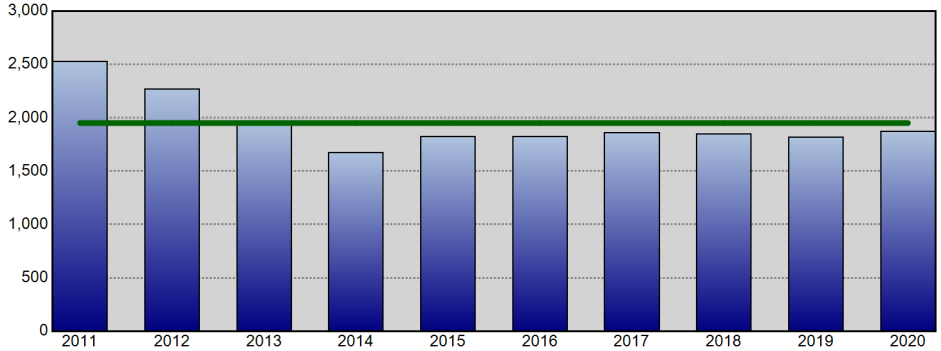

All Part 1 Incidents - Annual YTD Avg: 1,951 (Line Chart)

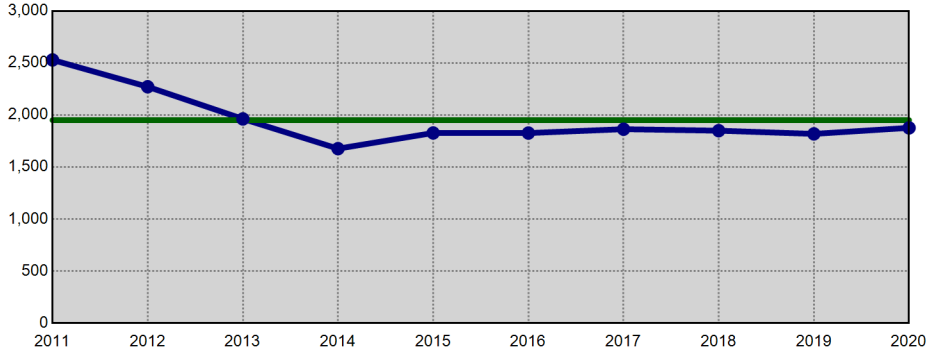

Violent Crime - Annual YTD Avg: 524 (Bar Chart)

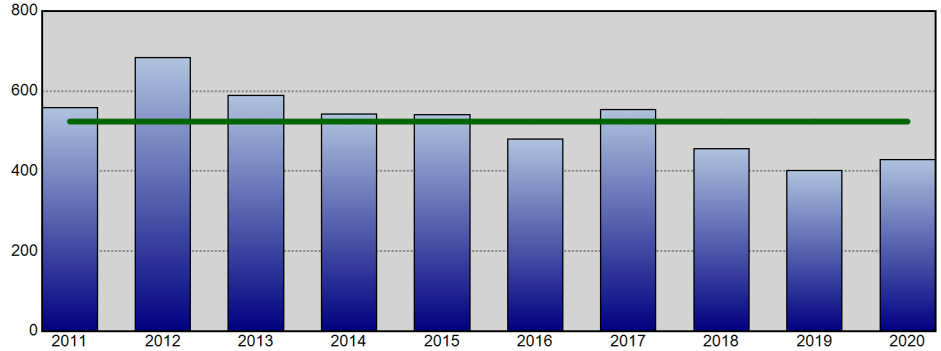

Violent Crime - Annual YTD Avg: 524 (Line Chart)

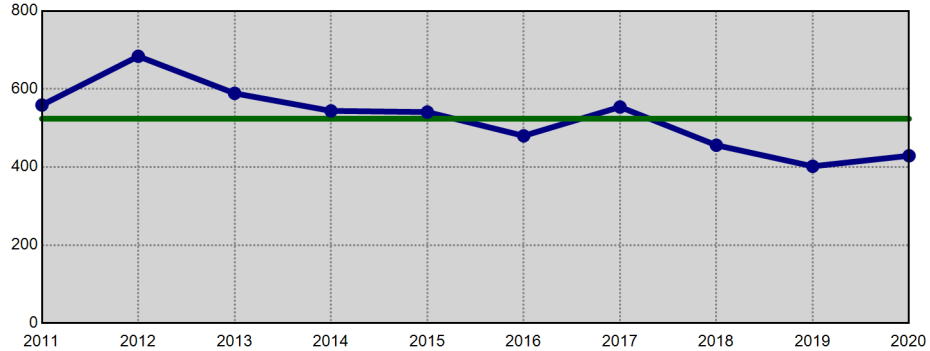

Property Crime - Annual YTD Avg: 1,427 (Bar Chart)

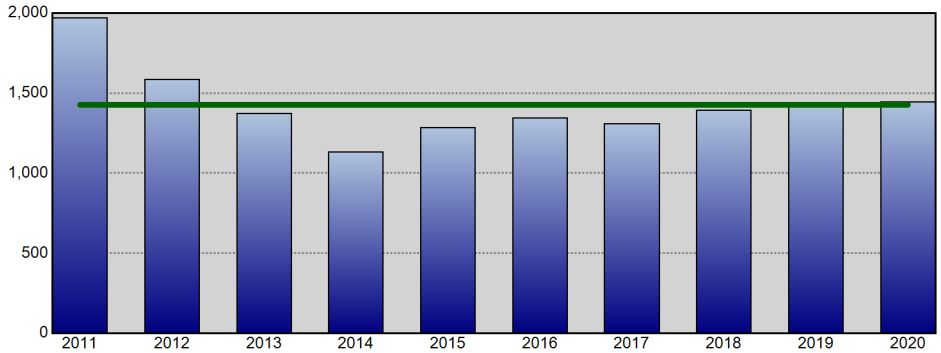

Property Crime - Annual YTD Avg: 1,427 (Line Chart)

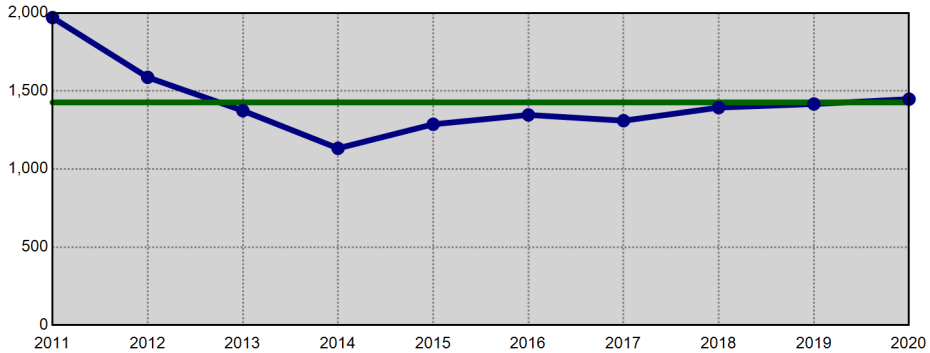

Information summarized for CompStat week ending 07/04/2020. The horizontal line on each chart represents the average of the prior 9 YTD offense totals.

Sourced from MNPD ARMS on 7/8/2020 9:05:40 AM. The figures above were sourced from incident reports using Uniform Crime Reporting definitions and reporting guidelines, based on the date when the crime was reported. This report is intended to be a management and planning tool and does not reflect the official UCR counts for the department. Incidents where a location is unknown or unspecified are included in the countywide totals.

South Precinct UCR Incidents - YTD Comparisons

Aggregated by precinct (incident location). Based on date when each incident was reported.

METROPOLITAN POLICE DEPARTMENT
of Nashville and Davidson County

All Part 1 Incidents - Annual YTD Avg: 3,098 (Bar Chart)

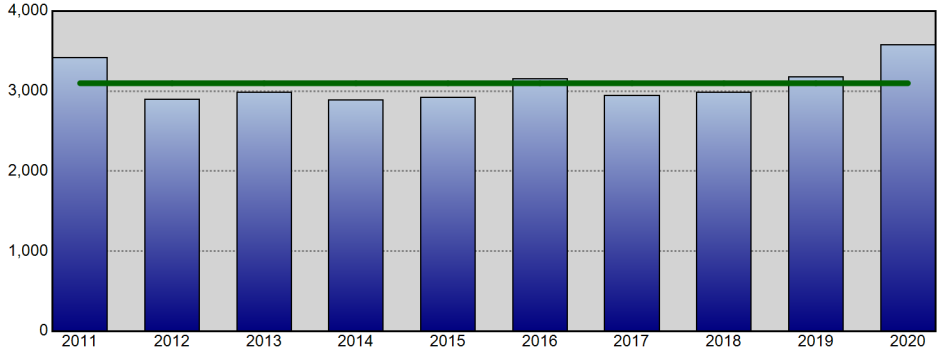

All Part 1 Incidents - Annual YTD Avg: 3,098 (Line Chart)

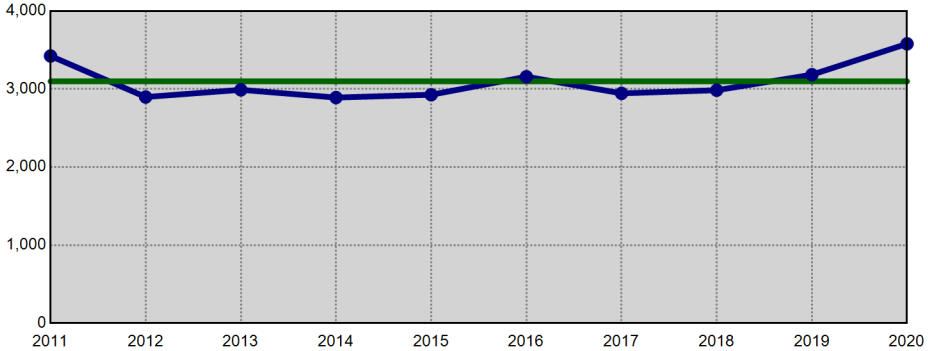

Violent Crime - Annual YTD Avg: 738 (Bar Chart)

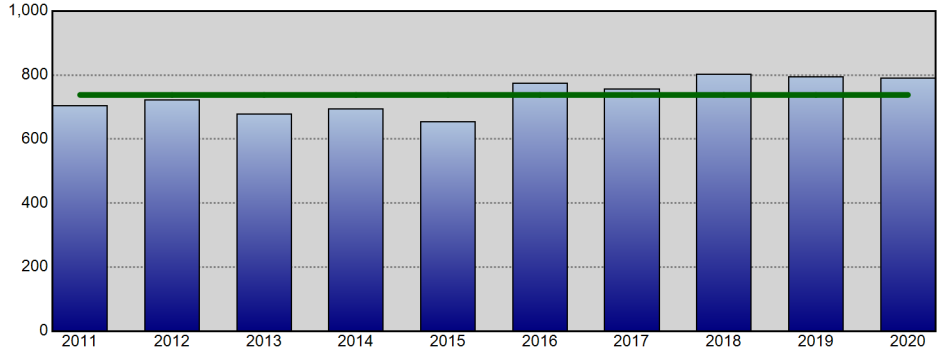

Violent Crime - Annual YTD Avg: 738 (Line Chart)

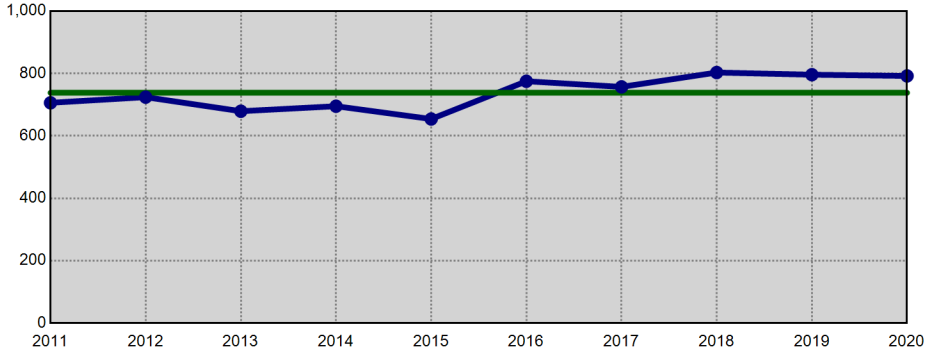

Property Crime - Annual YTD Avg: 2,360 (Bar Chart)

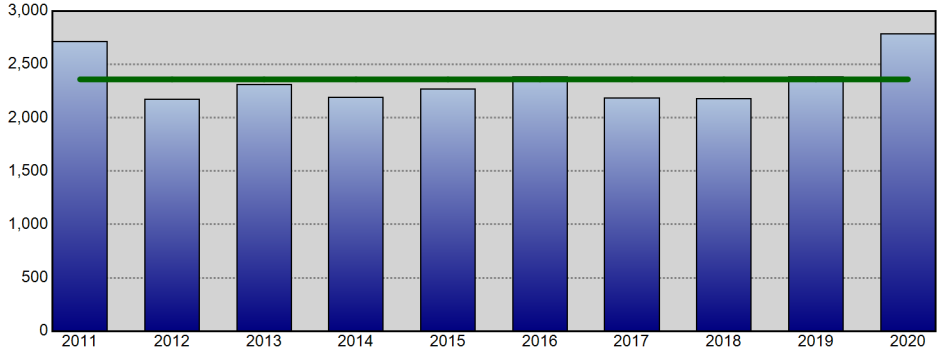

Property Crime - Annual YTD Avg: 2,360 (Line Chart)

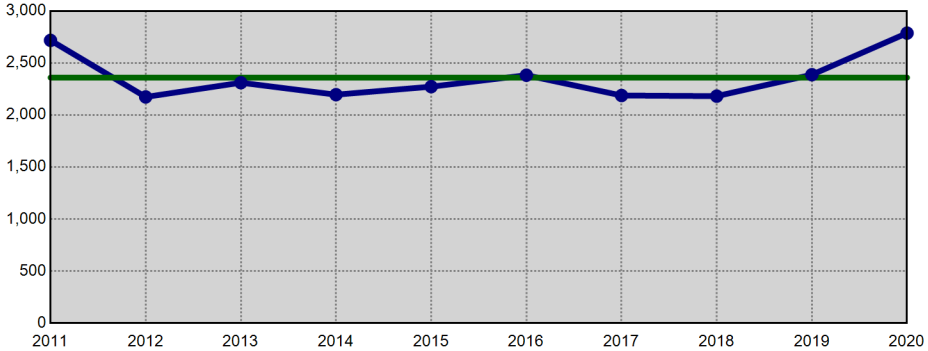

Information summarized for CompStat week ending 07/04/2020. The horizontal line on each chart represents the average of the prior 9 YTD offense totals.

Sourced from MNPD ARMS on 7/8/2020 9:05:41 AM. The figures above were sourced from incident reports using Uniform Crime Reporting definitions and reporting guidelines, based on the date when the crime was reported. This report is intended to be a management and planning tool and does not reflect the official UCR counts for the department. Incidents where a location is unknown or unspecified are included in the countywide totals.

Central Precinct UCR Incidents - YTD Comparisons

Aggregated by precinct (incident location). Based on date when each incident was reported.

METROPOLITAN POLICE DEPARTMENT
of Nashville and Davidson County

All Part 1 Incidents - Annual YTD Avg: 825 (Bar Chart)

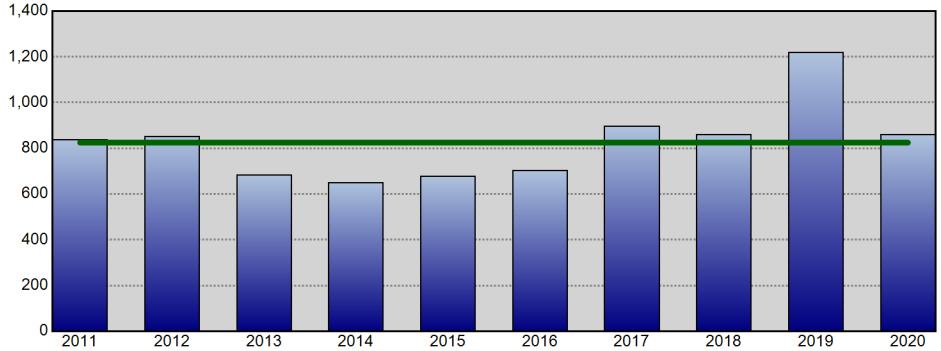

All Part 1 Incidents - Annual YTD Avg: 825 (Line Chart)

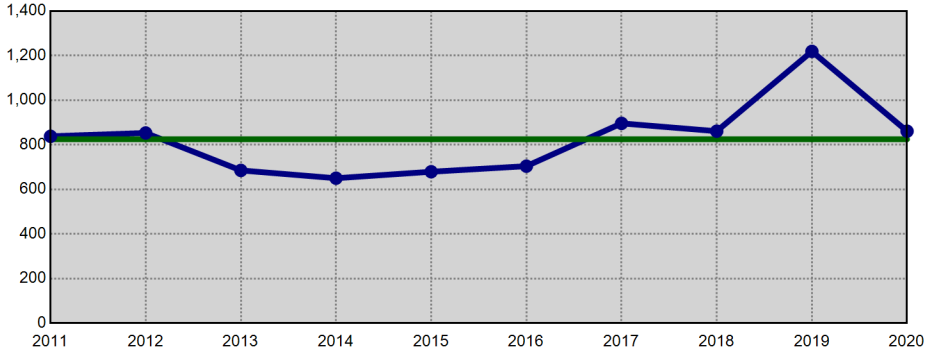

Violent Crime - Annual YTD Avg: 183 (Bar Chart)

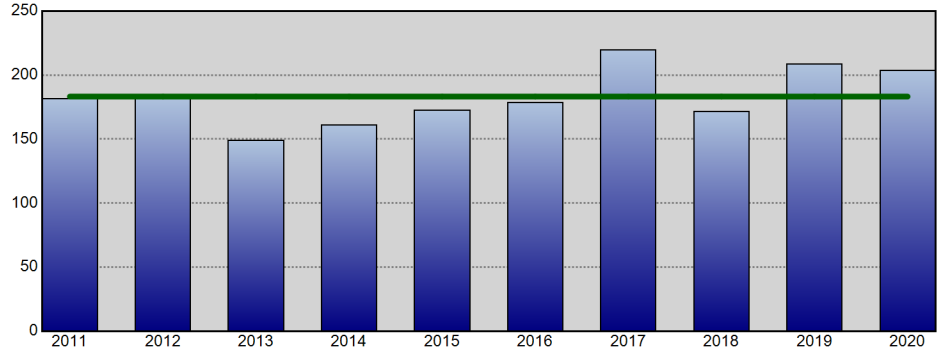

Violent Crime - Annual YTD Avg: 183 (Line Chart)

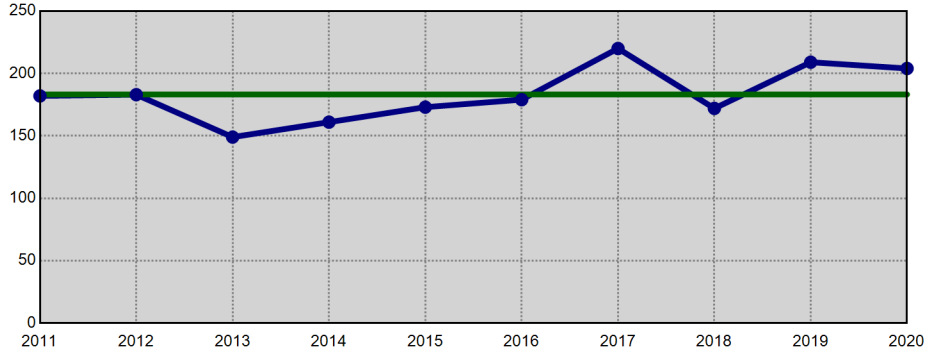

Property Crime - Annual YTD Avg: 641 (Bar Chart)

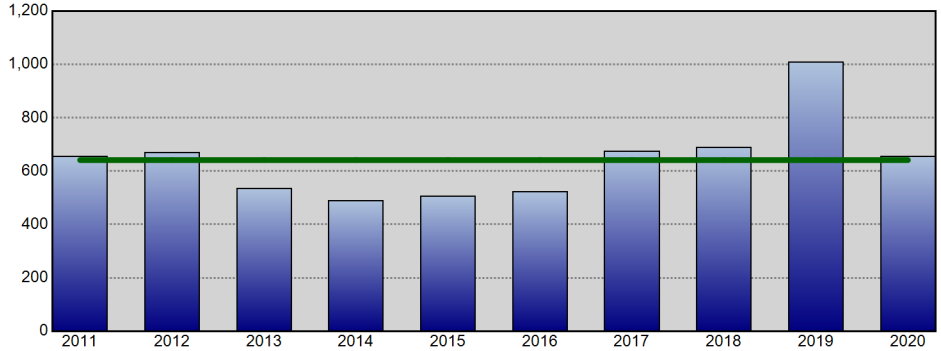

Property Crime - Annual YTD Avg: 641 (Line Chart)

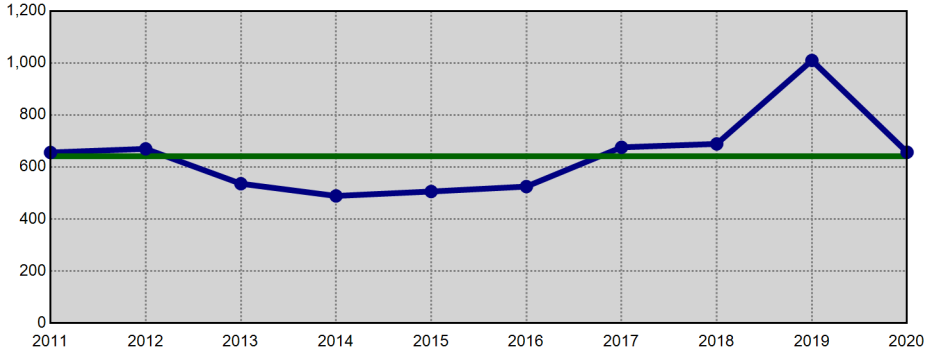

Information summarized for CompStat week ending 07/04/2020. The horizontal line on each chart represents the average of the prior 9 YTD offense totals.

Sourced from MNPD ARMS on 7/8/2020 9:05:42 AM. The figures above were sourced from incident reports using Uniform Crime Reporting definitions and reporting guidelines, based on the date when the crime was reported. This report is intended to be a management and planning tool and does not reflect the official UCR counts for the department. Incidents where a location is unknown or unspecified are included in the countywide totals.

Hermitage Precinct UCR Incidents - YTD Comparisons

METROPOLITAN POLICE DEPARTMENT
of Nashville and Davidson County

Aggregated by precinct (incident location). Based on date when each incident was reported.

All Part 1 Incidents - Annual YTD Avg: 3,004 (Bar Chart)

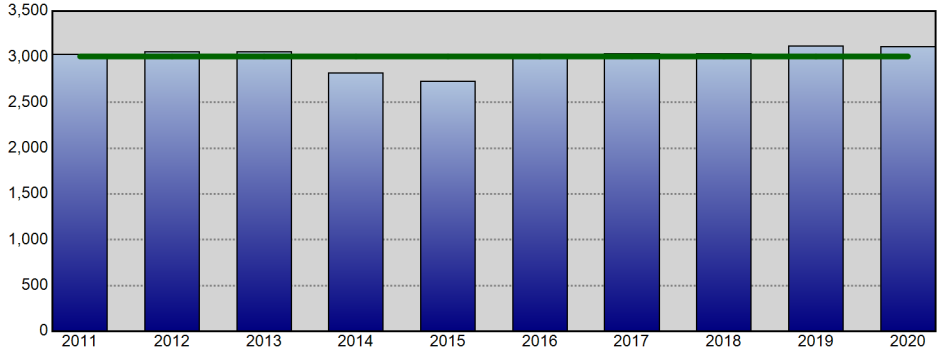

All Part 1 Incidents - Annual YTD Avg: 3,004 (Line Chart)

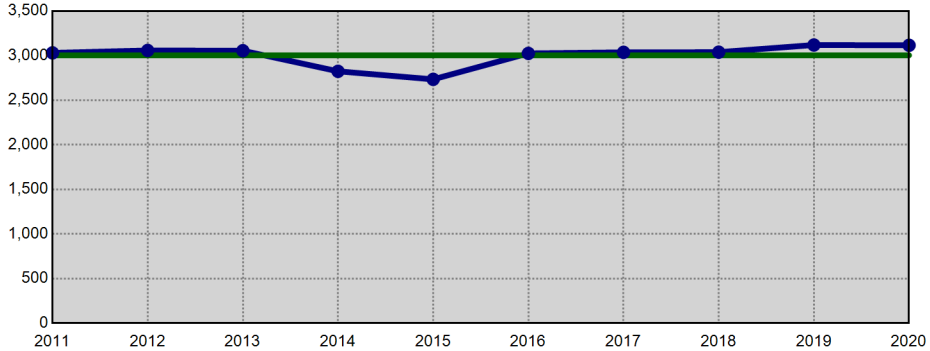

Violent Crime - Annual YTD Avg: 655 (Bar Chart)

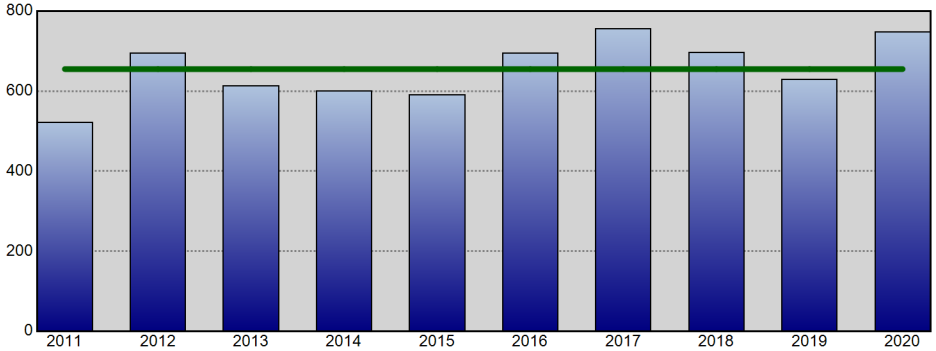

Violent Crime - Annual YTD Avg: 655 (Line Chart)

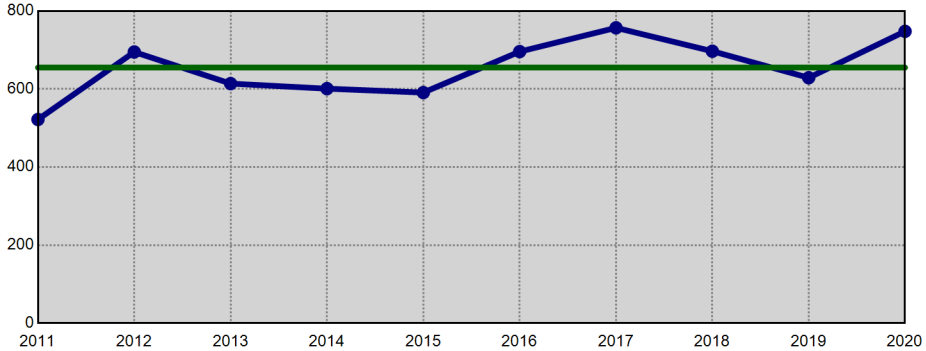

Property Crime - Annual YTD Avg: 2,349 (Bar Chart)

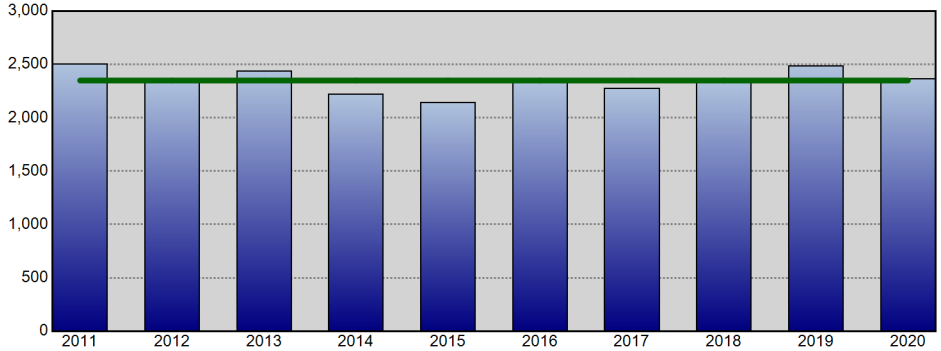

Property Crime - Annual YTD Avg: 2,349 (Line Chart)

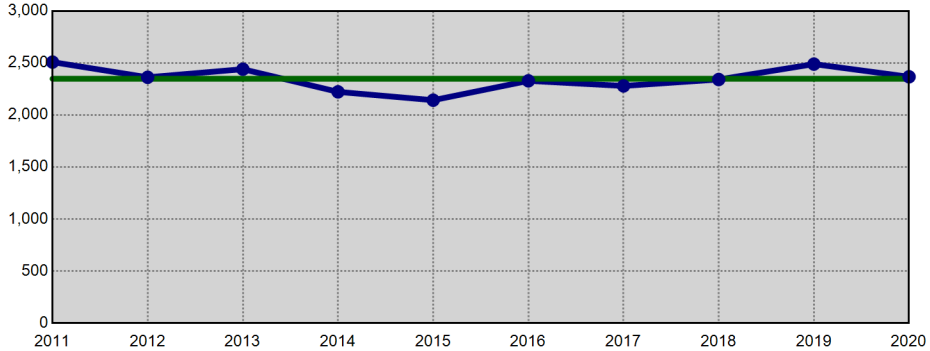

Information summarized for CompStat week ending 07/04/2020. The horizontal line on each chart represents the average of the prior 9 YTD offense totals.

Sourced from MNPD ARMS on 7/8/2020 9:05:42 AM. The figures above were sourced from incident reports using Uniform Crime Reporting definitions and reporting guidelines, based on the date when the crime was reported. This report is intended to be a management and planning tool and does not reflect the official UCR counts for the department. Incidents where a location is unknown or unspecified are included in the countywide totals.

North Precinct UCR Incidents - YTD Comparisons

METROPOLITAN POLICE DEPARTMENT
of Nashville and Davidson County

Aggregated by precinct (incident location). Based on date when each incident was reported.

All Part 1 Incidents - Annual YTD Avg: 2,081 (Bar Chart)

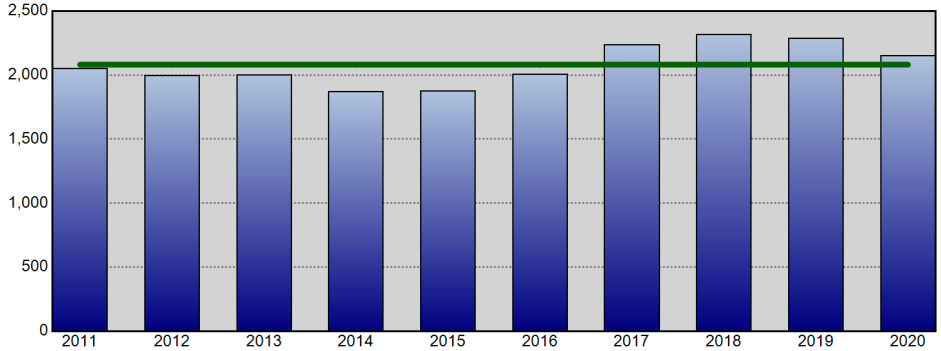

All Part 1 Incidents - Annual YTD Avg: 2,081 (Line Chart)

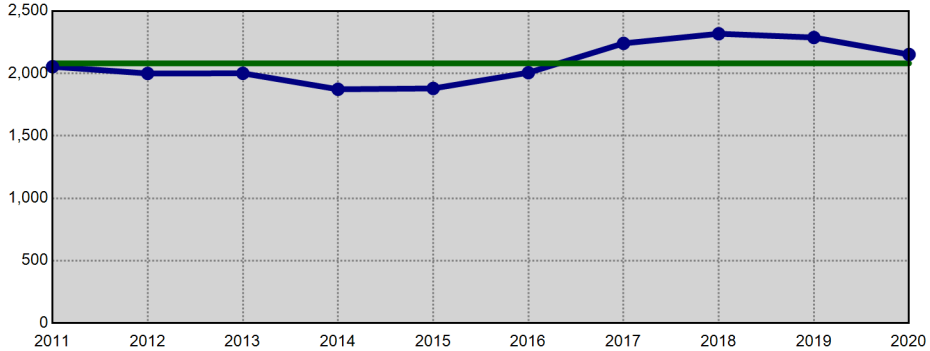

Violent Crime - Annual YTD Avg: 666 (Bar Chart)

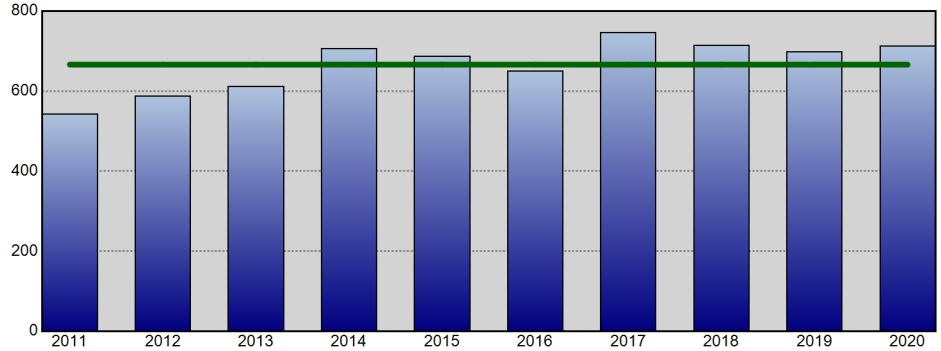

Violent Crime - Annual YTD Avg: 666 (Line Chart)

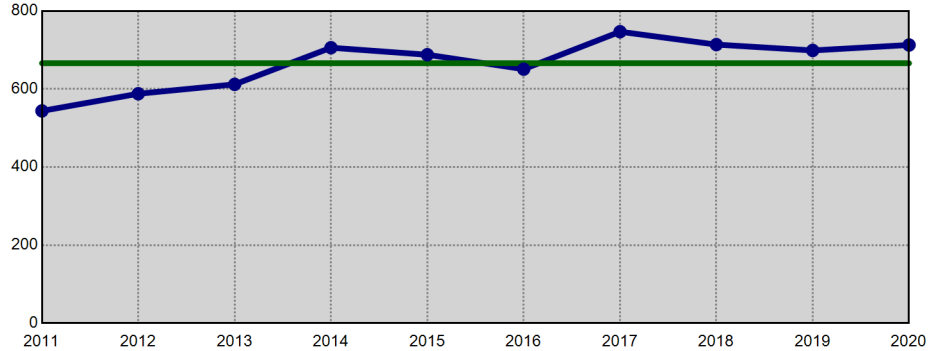

Property Crime - Annual YTD Avg: 1,415 (Bar Chart)

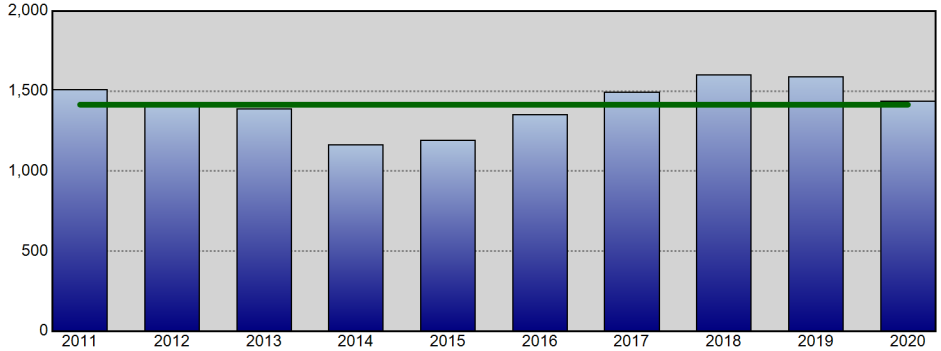

Property Crime - Annual YTD Avg: 1,415 (Line Chart)

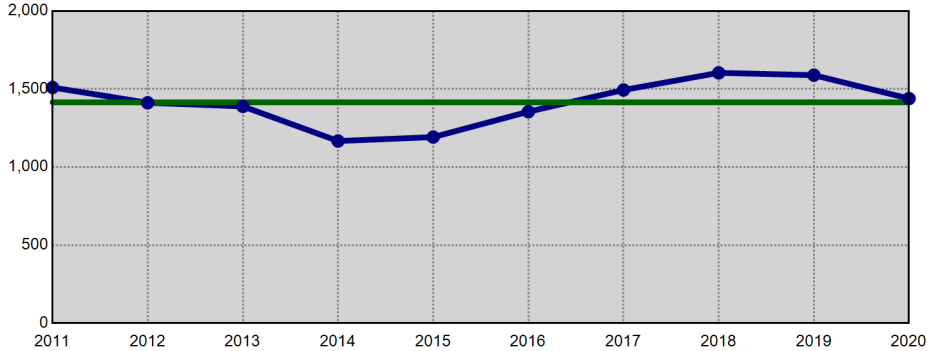

Information summarized for CompStat week ending 07/04/2020. The horizontal line on each chart represents the average of the prior 9 YTD offense totals.

Sourced from MNPD ARMS on 7/8/2020 9:05:43 AM. The figures above were sourced from incident reports using Uniform Crime Reporting definitions and reporting guidelines, based on the date when the crime was reported. This report is intended to be a management and planning tool and does not reflect the official UCR counts for the department. Incidents where a location is unknown or unspecified are included in the countywide totals.

Madison Precinct UCR Incidents - YTD Comparisons

Aggregated by precinct (incident location). Based on date when each incident was reported.

METROPOLITAN POLICE DEPARTMENT
of Nashville and Davidson County

All Part 1 Incidents - Annual YTD Avg: 1,873 (Bar Chart)

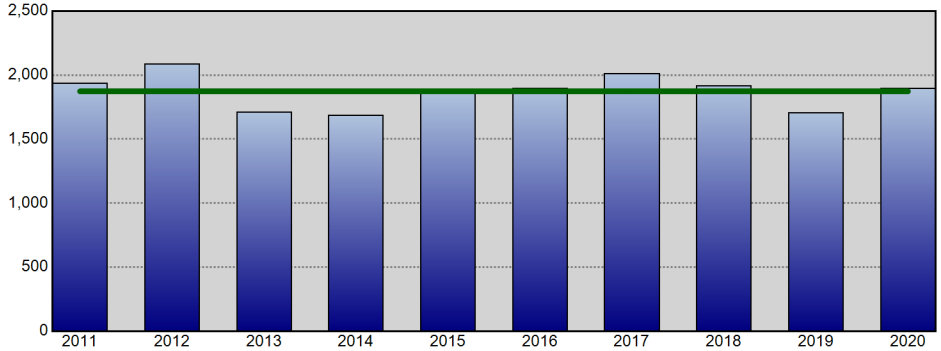

All Part 1 Incidents - Annual YTD Avg: 1,873 (Line Chart)

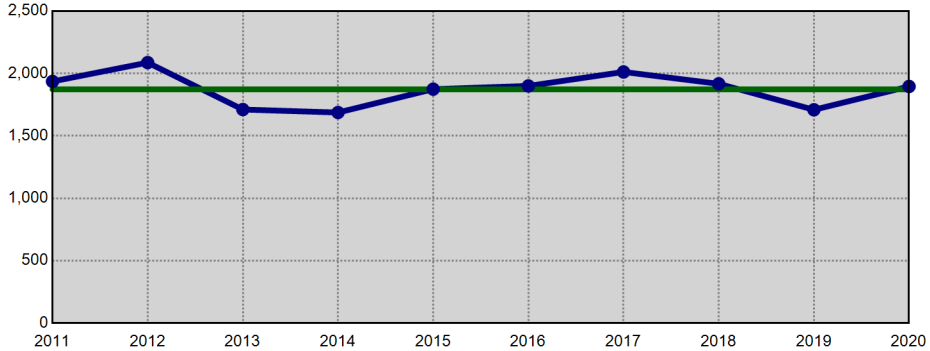

Violent Crime - Annual YTD Avg: 418 (Bar Chart)

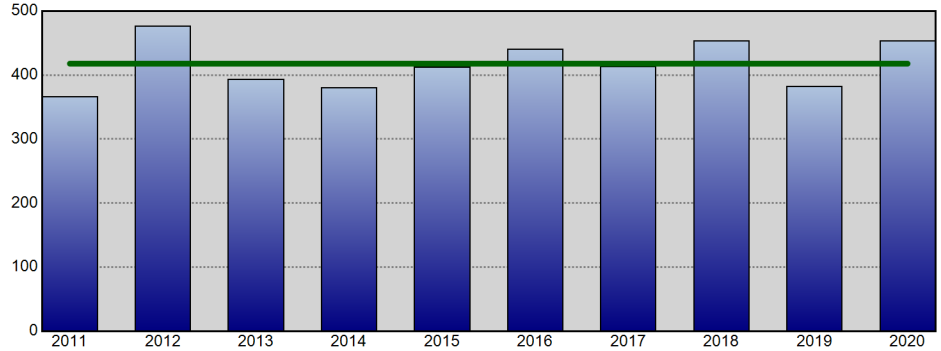

Violent Crime - Annual YTD Avg: 418 (Line Chart)

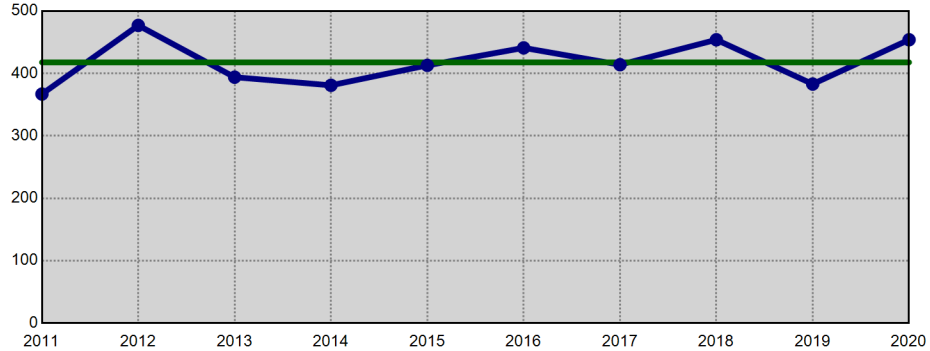

Property Crime - Annual YTD Avg: 1,455 (Bar Chart)

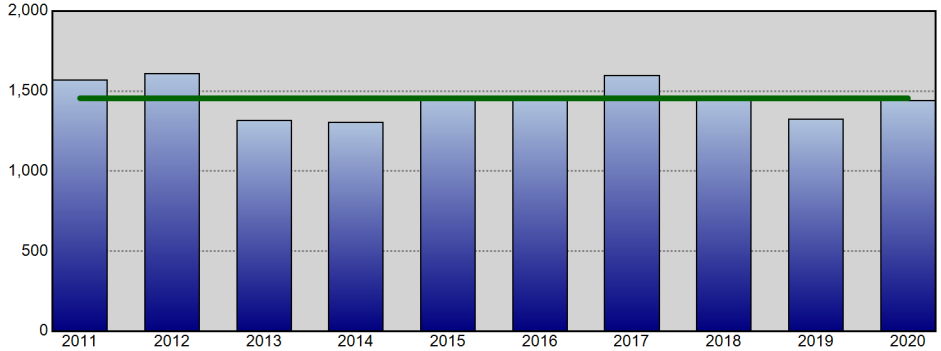

Property Crime - Annual YTD Avg: 1,455 (Line Chart)

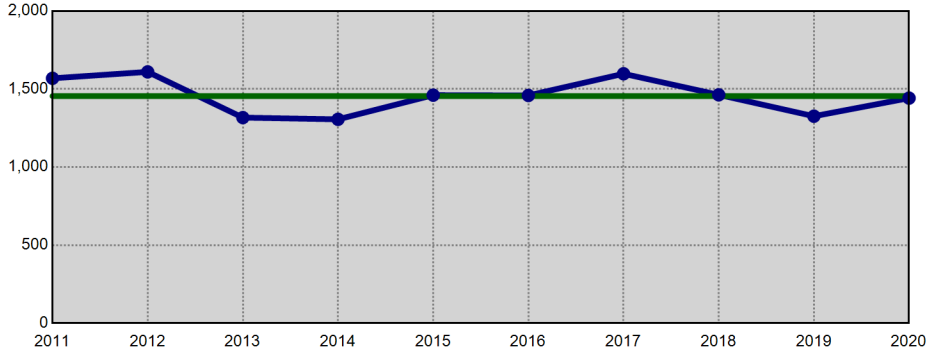

Information summarized for CompStat week ending 07/04/2020. The horizontal line on each chart represents the average of the prior 9 YTD offense totals.

Sourced from MNPD ARMS on 7/8/2020 9:05:44 AM. The figures above were sourced from incident reports using Uniform Crime Reporting definitions and reporting guidelines, based on the date when the crime was reported. This report is intended to be a management and planning tool and does not reflect the official UCR counts for the department. Incidents where a location is unknown or unspecified are included in the countywide totals.

Midtown Hills Precinct UCR Incidents - YTD Comparisons

Aggregated by precinct (incident location). Based on date when each incident was reported.

METROPOLITAN POLICE DEPARTMENT
of Nashville and Davidson County

All Part 1 Incidents - Annual YTD Avg: 2,033 (Bar Chart)

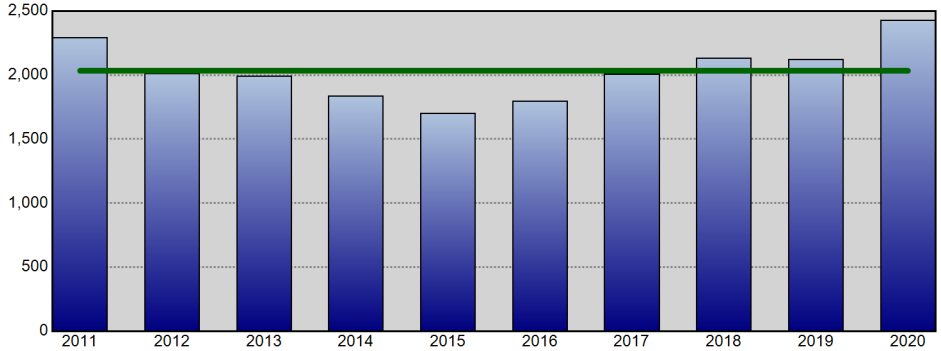

All Part 1 Incidents - Annual YTD Avg: 2,033 (Line Chart)

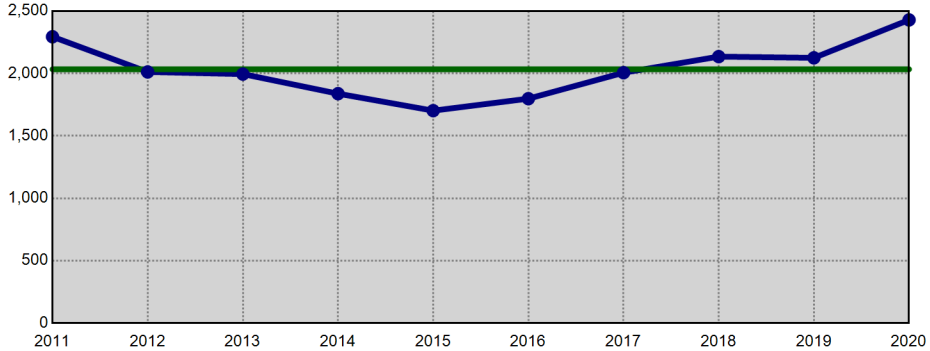

Violent Crime - Annual YTD Avg: 334 (Bar Chart)

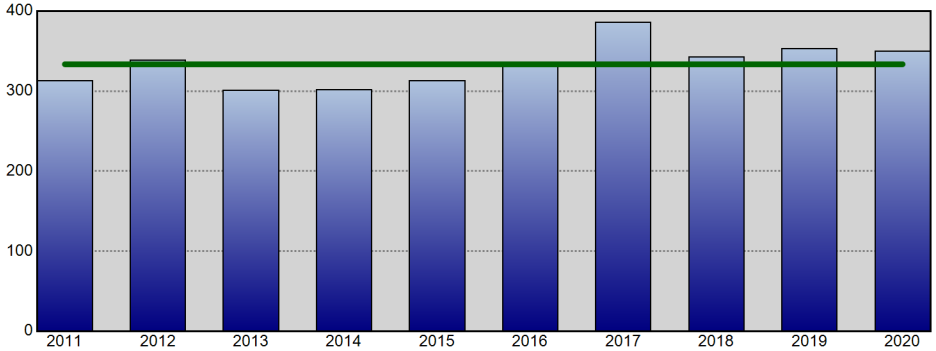

Violent Crime - Annual YTD Avg: 334 (Line Chart)

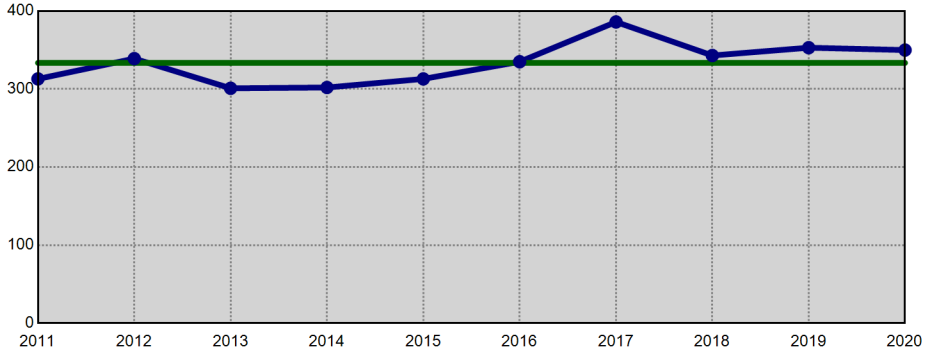

Property Crime - Annual YTD Avg: 1,700 (Bar Chart)

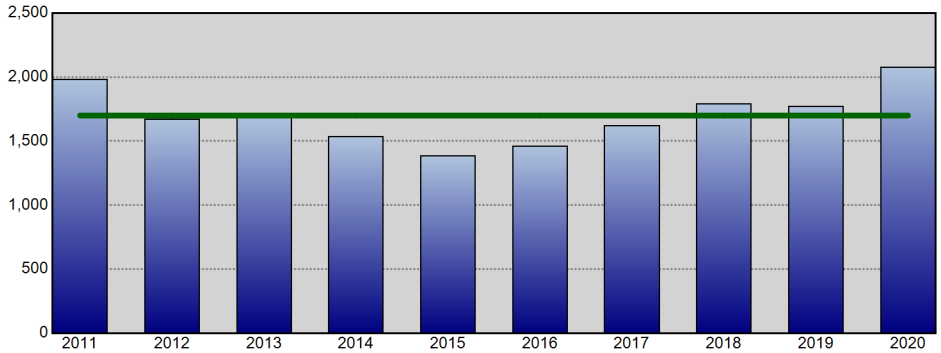

Property Crime - Annual YTD Avg: 1,700 (Line Chart)

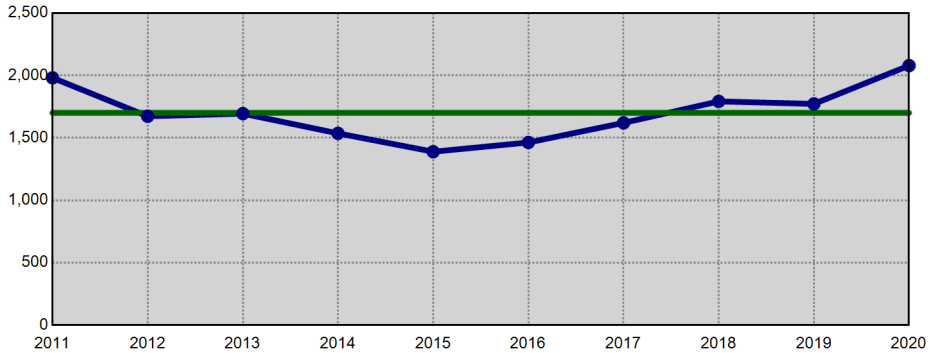

Information summarized for CompStat week ending 07/04/2020. The horizontal line on each chart represents the average of the prior 9 YTD offense totals.

Sourced from MNPD ARMS on 7/8/2020 9:05:45 AM. The figures above were sourced from incident reports using Uniform Crime Reporting definitions and reporting guidelines, based on the date when the crime was reported. This report is intended to be a management and planning tool and does not reflect the official UCR counts for the department. Incidents where a location is unknown or unspecified are included in the countywide totals.

County Calendar Year to Calendar Year Comparison

METROPOLITAN POLICE DEPARTMENT
of Nashville and Davidson County

Comparisons of Annual Totals for the Past Ten Years

Aggregated by precinct (incident location). Based on date when each incident was reported.

		Homicide	Forcible Rape	Commercial Robbery	Street Robbery	Total Robbery	Aggravated Assault	Commercial Burglary	Residential Burglary	Total Burglary	Larceny	Auto Theft	Violent Offenses	Property Offenses	Part I Offenses
2018 to	2018	89	575	275	1,856	2,131	5,023	1,070	2,566	3,636	21,023	3,134	7,818	27,793	35,611
2019	2019	85	521	248	1,746	1,994	4,987	1,069	2,350	3,419	22,002	2,811	7,587	28,232	35,819
	% Change	-4.5%	-9.4%	-9.8%	-5.9%	-6.4%	-0.7%	-0.1%	-8.4%	-6.0%	4.7%	-10.3%	-3.0%	1.6%	0.6%
2017 to	2017	111	562	321	1,747	2,068	5,072	1,312	2,911	4,223	19,221	2,588	7,813	26,032	33,845
2019	2019	85	521	248	1,746	1,994	4,987	1,069	2,350	3,419	22,002	2,811	7,587	28,232	35,819
	% Change	-23.4%	-7.3%	-22.7%	-0.1%	-3.6%	-1.7%	-18.5%	-19.3%	-19.0%	14.5%	8.6%	-2.9%	8.5%	5.8%
2016 to	2016	81	568	305	1,703	2,008	4,911	960	3,630	4,590	18,771	1,735	7,568	25,096	32,664
2019	2019	85	521	248	1,746	1,994	4,987	1,069	2,350	3,419	22,002	2,811	7,587	28,232	35,819
	% Change	4.9%	-8.3%	-18.7%	2.5%	-0.7%	1.5%	11.4%	-35.3%	-25.5%	17.2%	62.0%	0.3%	12.5%	9.7%
2015 to	2015	80	605	251	1,649	1,900	4,931	909	4,209	5,118	18,785	1,434	7,516	25,337	32,853
2019	2019	85	521	248	1,746	1,994	4,987	1,069	2,350	3,419	22,002	2,811	7,587	28,232	35,819
	% Change	6.3%	-13.9%	-1.2%	5.9%	4.9%	1.1%	17.6%	-44.2%	-33.2%	17.1%	96.0%	0.9%	11.4%	9.0%
2014 to	2014	42	601	209	1,329	1,538	5,257	940	3,836	4,776	17,916	1,108	7,438	23,800	31,238
2019	2019	85	521	248	1,746	1,994	4,987	1,069	2,350	3,419	22,002	2,811	7,587	28,232	35,819
	% Change	102.4%	-13.3%	18.7%	31.4%	29.6%	-5.1%	13.7%	-38.7%	-28.4%	22.8%	153.7%	2.0%	18.6%	14.7%
2013 to	2013	42	528	225	1,409	1,634	4,806	890	4,788	5,678	18,100	1,203	7,010	24,981	31,991
2019	2019	85	521	248	1,746	1,994	4,987	1,069	2,350	3,419	22,002	2,811	7,587	28,232	35,819
	% Change	102.4%	-1.3%	10.2%	23.9%	22.0%	3.8%	20.1%	-50.9%	-39.8%	21.6%	133.7%	8.2%	13.0%	12.0%
2012 to	2012	59	544	237	1,480	1,717	5,371	1,012	4,733	5,745	19,216	1,386	7,691	26,347	34,038
2019	2019	85	521	248	1,746	1,994	4,987	1,069	2,350	3,419	22,002	2,811	7,587	28,232	35,819
	% Change	44.1%	-4.2%	4.6%	18.0%	16.1%	-7.1%	5.6%	-50.3%	-40.5%	14.5%	102.8%	-1.4%	7.2%	5.2%
2011 to	2011	51	550	290	1,588	1,878	4,921	1,118	6,298	7,416	20,249	1,770	7,400	29,435	36,835
2019	2019	85	521	248	1,746	1,994	4,987	1,069	2,350	3,419	22,002	2,811	7,587	28,232	35,819
	% Change	66.7%	-5.3%	-14.5%	9.9%	6.2%	1.3%	-4.4%	-62.7%	-53.9%	8.7%	58.8%	2.5%	-4.1%	-2.8%
2010 to	2010	61	493	297	1,503	1,800	4,718	1,156	6,617	7,773	20,989	1,625	7,072	30,387	37,459
2019	2019	85	521	248	1,746	1,994	4,987	1,069	2,350	3,419	22,002	2,811	7,587	28,232	35,819
	% Change	39.3%	5.7%	-16.5%	16.2%	10.8%	5.7%	-7.5%	-64.5%	-56.0%	4.8%	73.0%	7.3%	-7.1%	-4.4%
2009 to	2009	81	498	303	1,719	2,022	4,741	1,185	5,545	6,730	21,826	1,743	7,342	30,299	37,641
2019	2019	85	521	248	1,746	1,994	4,987	1,069	2,350	3,419	22,002	2,811	7,587	28,232	35,819
	% Change	4.9%	4.6%	-18.2%	1.6%	-1.4%	5.2%	-9.8%	-57.6%	-49.2%	0.8%	61.3%	3.3%	-6.8%	-4.8%

Information summarized for CompStat week ending 07/04/2020.

Sourced from MNPD ARMS on 7/8/2020 9:05:45 AM. The figures above were sourced from incident reports using Uniform Crime Reporting definitions and reporting guidelines, based on the date when the crime was reported. This report is intended to be a management and planning tool and does not reflect the official UCR counts for the department. Incidents where a location is unknown or unspecified are included in the countywide totals..

County UCR Incidents - Annual Comparison Charts

METROPOLITAN POLICE DEPARTMENT
of Nashville and Davidson County

Aggregated by precinct (incident location). Based on date when each incident was reported.

Year End Total Part 1 Incidents - Prior 9 Year Annual Avg: 33,877

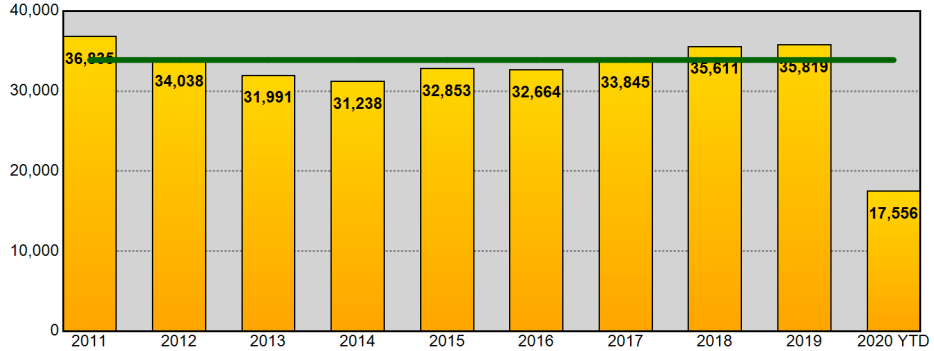

Year End Total Part 1 Incidents - Prior 9 Year Annual Avg: 33,877

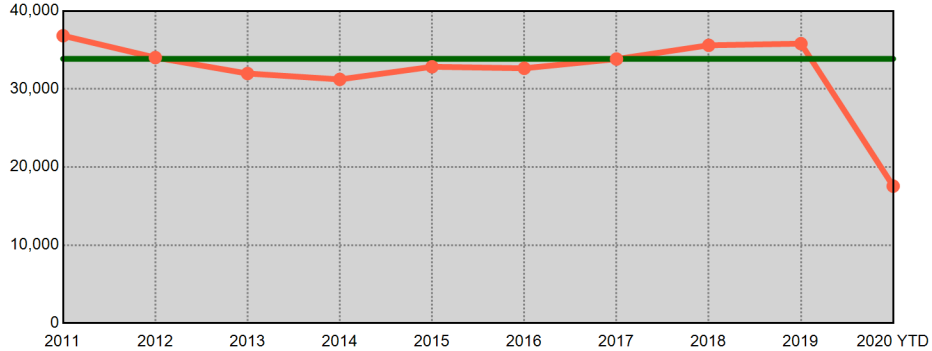

Year End Total Violent Part 1 Incidents - Prior 9 Year Annual Avg: 7,538

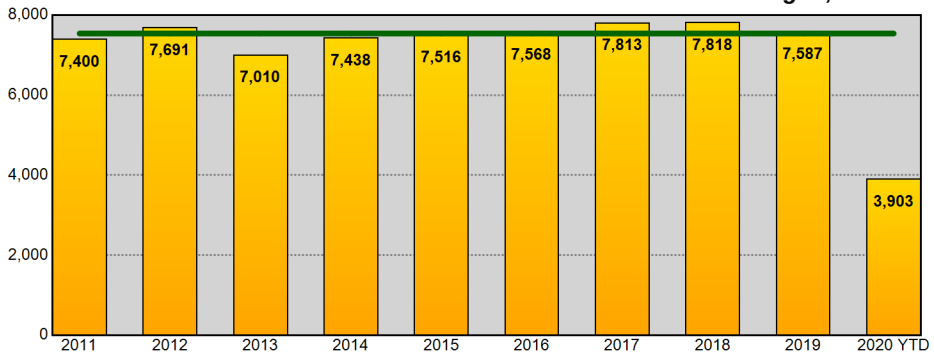

Year End Total Violent Part 1 Incidents - Prior 9 Year Annual Avg: 7,538

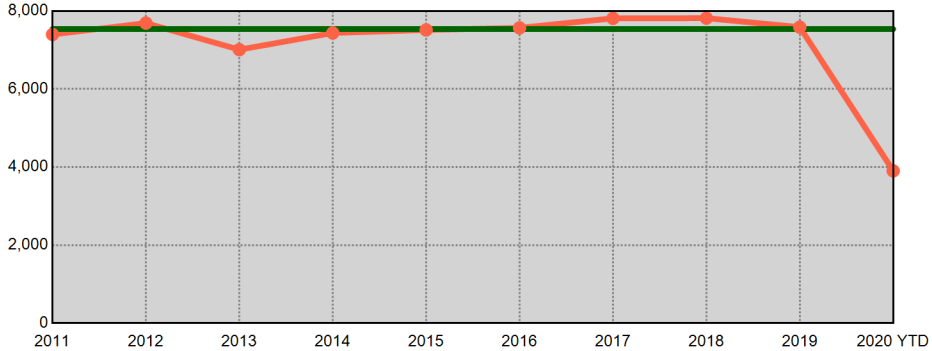

Year End Total Property Part 1 Incidents - Prior 9 Year Annual Avg: 26,339

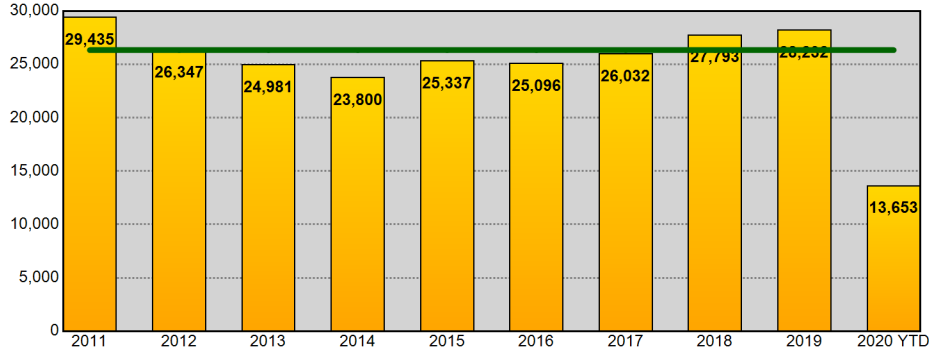

Year End Total Property Part 1 Incidents - Prior 9 Year Annual Avg: 26,339

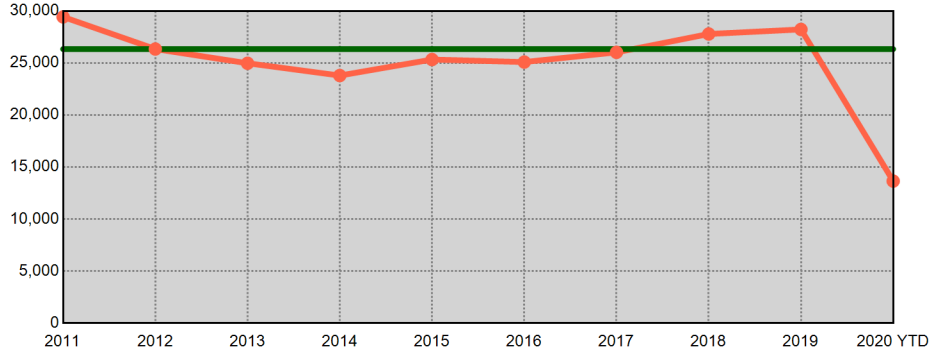

Information summarized for CompStat week ending 07/04/2020. Current year statistics are summarized for 2020 YTD. The horizontal line on each chart represents the average of the prior 9 year end offense totals.

Sourced from MNPD ARMS on 7/8/2020 9:05:45 AM. The figures above were sourced from incident reports using Uniform Crime Reporting definitions and reporting guidelines, based on the date when the crime was reported. This report is intended to be a management and planning tool and does not reflect the official UCR counts for the department. Incidents where a location is unknown or unspecified are included in the countywide totals.

West Precinct UCR Incidents - Annual Comparisons

Aggregated by precinct (incident location). Based on date when each incident was reported.

METROPOLITAN POLICE DEPARTMENT
of Nashville and Davidson County

Year End Total Part 1 Incidents - Prior 9 Year Annual Avg: 3,753

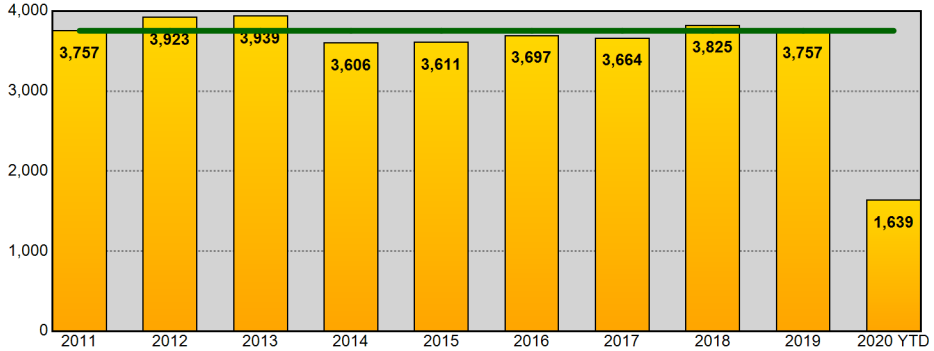

Year End Total Part 1 Incidents - Prior 9 Year Annual Avg: 3,753

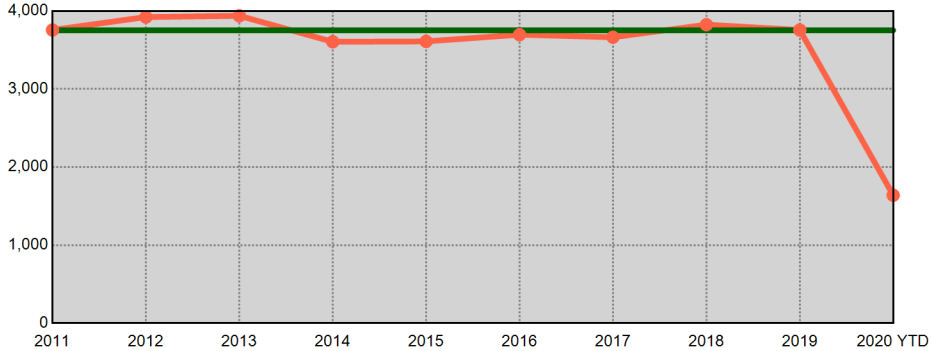

Year End Total Violent Part 1 Incidents - Prior 9 Year Annual Avg: 476

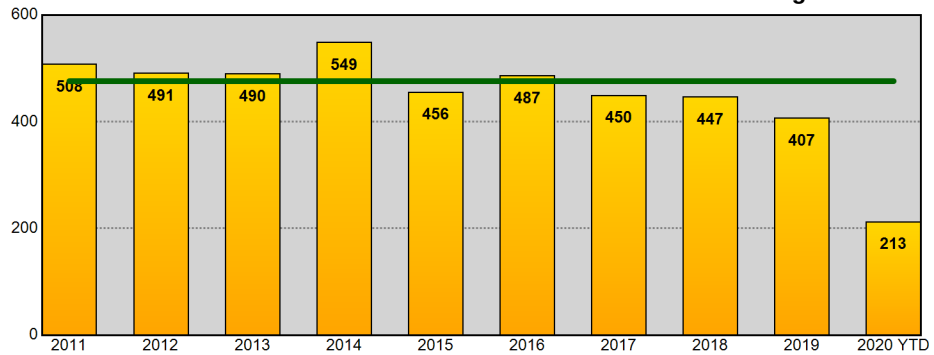

Year End Total Violent Part 1 Incidents - Prior 9 Year Annual Avg: 476

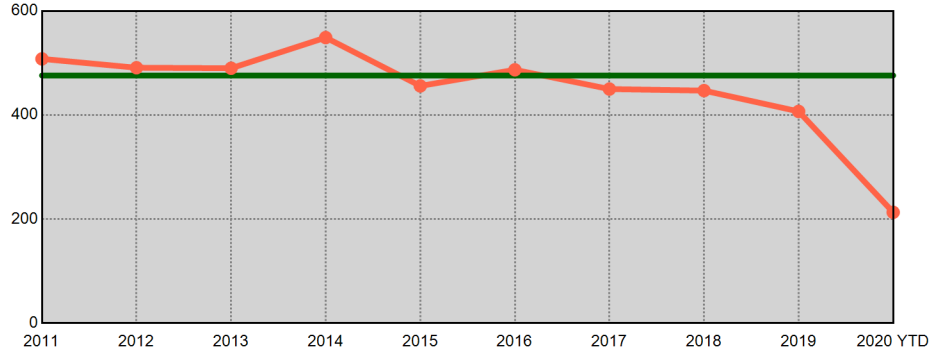

Year End Total Property Part 1 Incidents - Prior 9 Year Annual Avg: 3,277

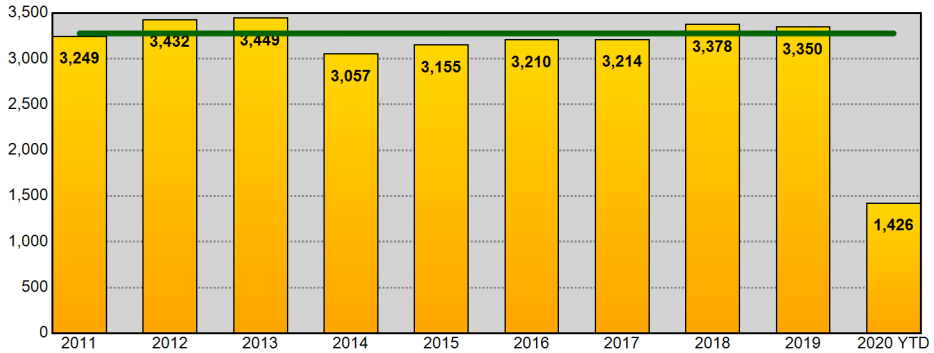

Year End Total Property Part 1 Incidents - Prior 9 Year Annual Avg: 3,277

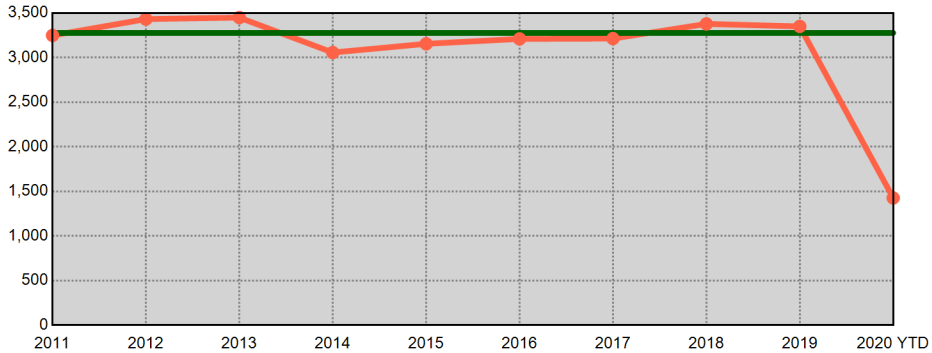

Information summarized for CompStat week ending 07/04/2020. Current year statistics are summarized for 2020 YTD. The horizontal line on each chart represents the average of the prior 9 year end offense totals.

Sourced from MNPD ARMS on 7/8/2020 9:05:46 AM. The figures above were sourced from incident reports using Uniform Crime Reporting definitions and reporting guidelines, based on the date when the crime was reported. This report is intended to be a management and planning tool and does not reflect the official UCR counts for the department. Incidents where a location is unknown or unspecified are included in the countywide totals.

East Precinct UCR Incidents - Annual Comparisons

Aggregated by precinct (incident location). Based on date when each incident was reported.

METROPOLITAN POLICE DEPARTMENT
of Nashville and Davidson County

Year End Total Part 1 Incidents - Prior 9 Year Annual Avg: 3,996

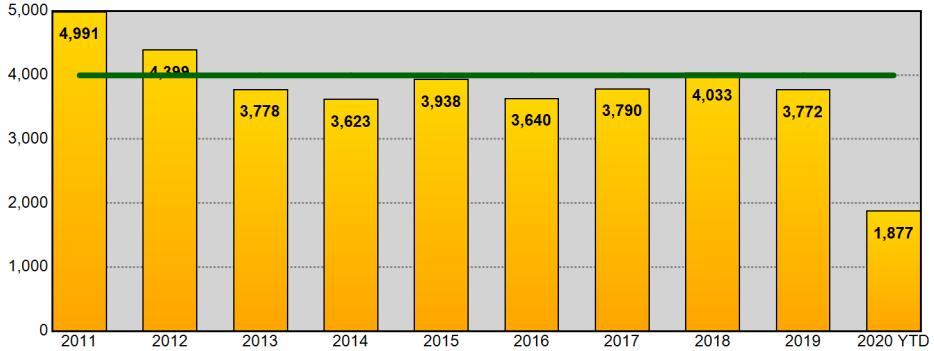

Year End Total Part 1 Incidents - Prior 9 Year Annual Avg: 3,996

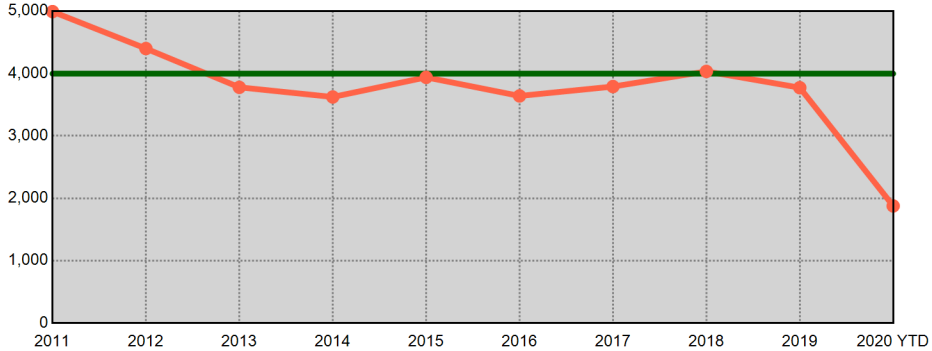

Year End Total Violent Part 1 Incidents - Prior 9 Year Annual Avg: 1,067

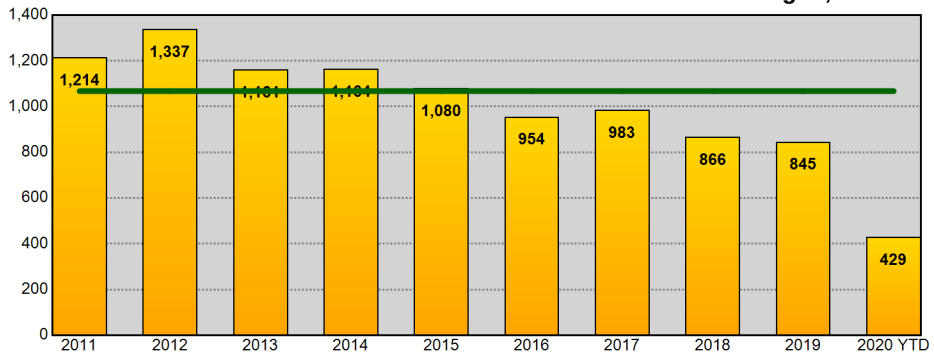

Year End Total Violent Part 1 Incidents - Prior 9 Year Annual Avg: 1,067

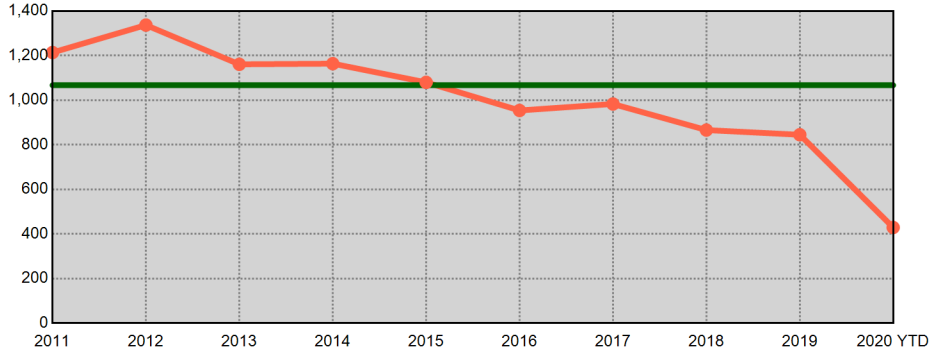

Year End Total Property Part 1 Incidents - Prior 9 Year Annual Avg: 2,929

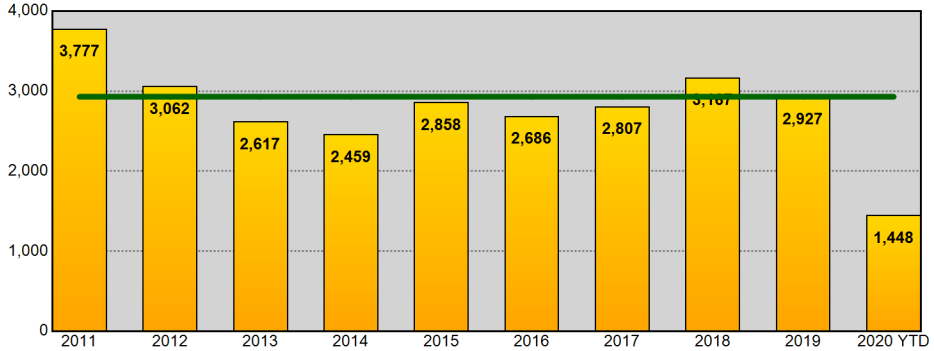

Year End Total Property Part 1 Incidents - Prior 9 Year Annual Avg: 2,929

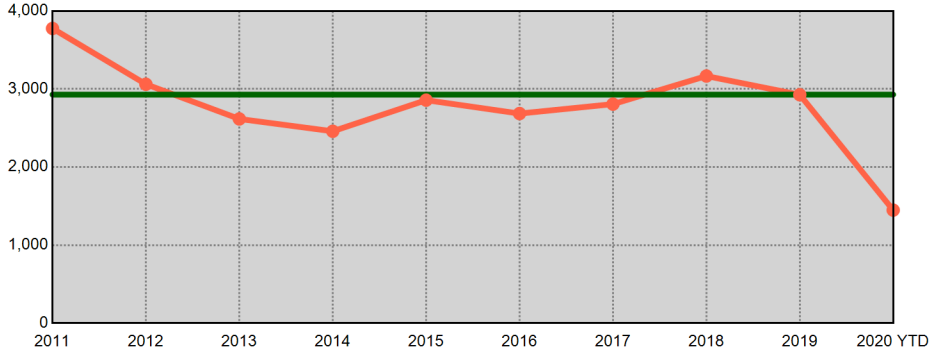

Information summarized for CompStat week ending 07/04/2020. Current year statistics are summarized for 2020 YTD. The horizontal line on each chart represents the average of the prior 9 year end offense totals.

Sourced from MNPD ARMS on 7/8/2020 9:05:47 AM. The figures above were sourced from incident reports using Uniform Crime Reporting definitions and reporting guidelines, based on the date when the crime was reported. This report is intended to be a management and planning tool and does not reflect the official UCR counts for the department. Incidents where a location is unknown or unspecified are included in the countywide totals.

South Precinct UCR Incidents - Annual Comparisons

Aggregated by precinct (incident location). Based on date when each incident was reported.

METROPOLITAN POLICE DEPARTMENT

of Nashville and Davidson County

Year End Total Part 1 Incidents - Prior 9 Year Annual Avg: 6,192

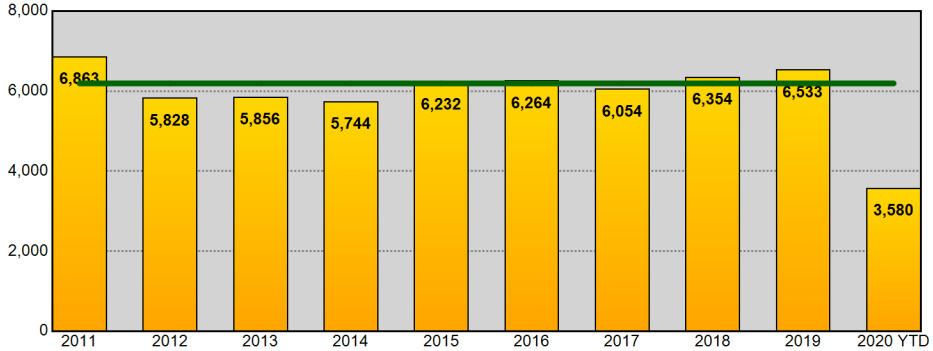

Year End Total Part 1 Incidents - Prior 9 Year Annual Avg: 6,192

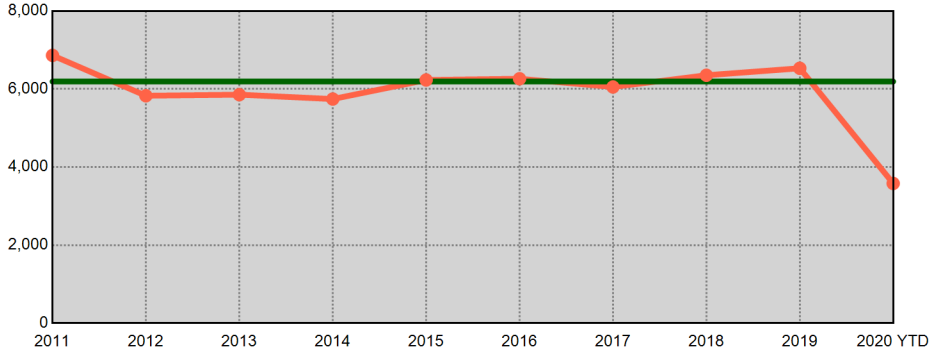

Year End Total Violent Part 1 Incidents - Prior 9 Year Annual Avg: 1,500

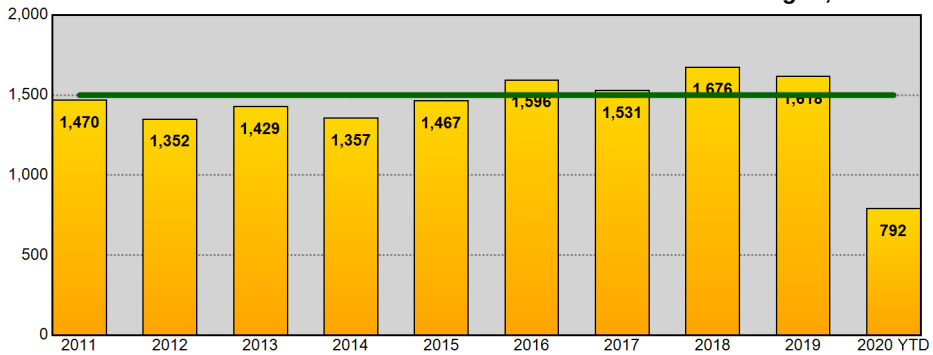

Year End Total Violent Part 1 Incidents - Prior 9 Year Annual Avg: 1,500

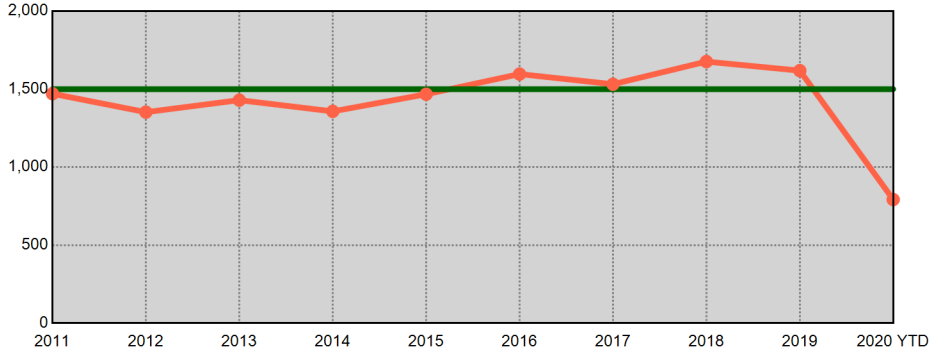

Year End Total Property Part 1 Incidents - Prior 9 Year Annual Avg: 4,692

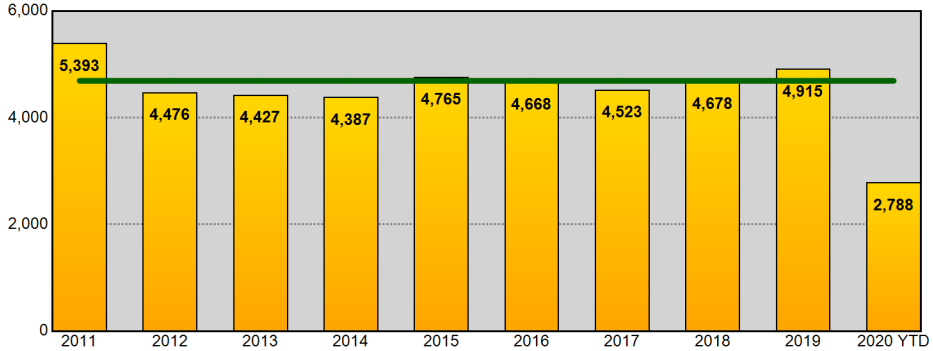

Year End Total Property Part 1 Incidents - Prior 9 Year Annual Avg: 4,692

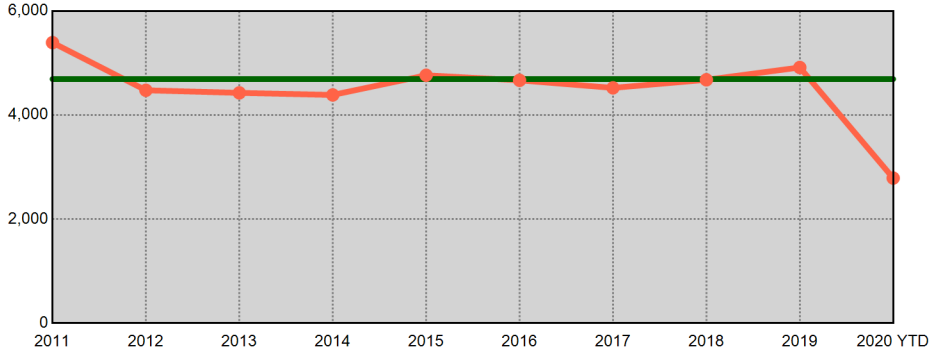

Information summarized for CompStat week ending 07/04/2020. Current year statistics are summarized for 2020 YTD. The horizontal line on each chart represents the average of the prior 9 year end offense totals.

Sourced from MNPD ARMS on 7/8/2020 9:05:47 AM. The figures above were sourced from incident reports using Uniform Crime Reporting definitions and reporting guidelines, based on the date when the crime was reported. This report is intended to be a management and planning tool and does not reflect the official UCR counts for the department. Incidents where a location is unknown or unspecified are included in the countywide totals.

Central Precinct UCR Incidents - Annual Comparisons

Aggregated by precinct (incident location). Based on date when each incident was reported.

METROPOLITAN POLICE DEPARTMENT
of Nashville and Davidson County

Year End Total Part 1 Incidents - Prior 9 Year Annual Avg: 1,755

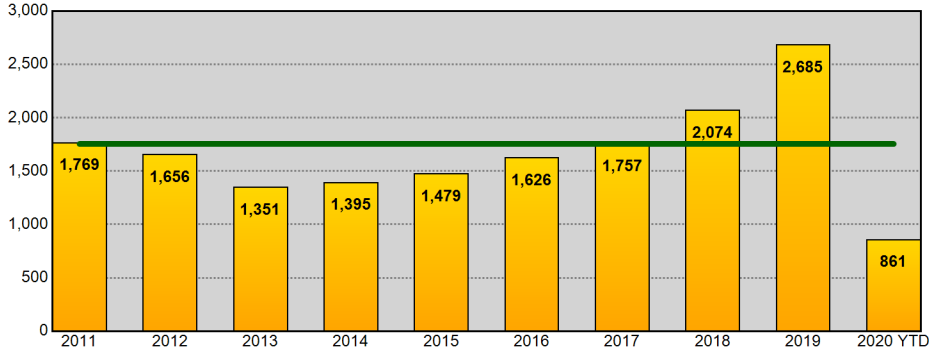

Year End Total Part 1 Incidents - Prior 9 Year Annual Avg: 1,755

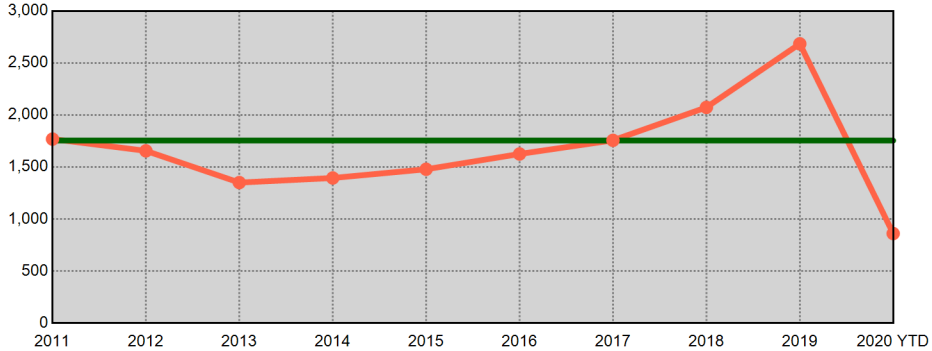

Year End Total Violent Part 1 Incidents - Prior 9 Year Annual Avg: 383

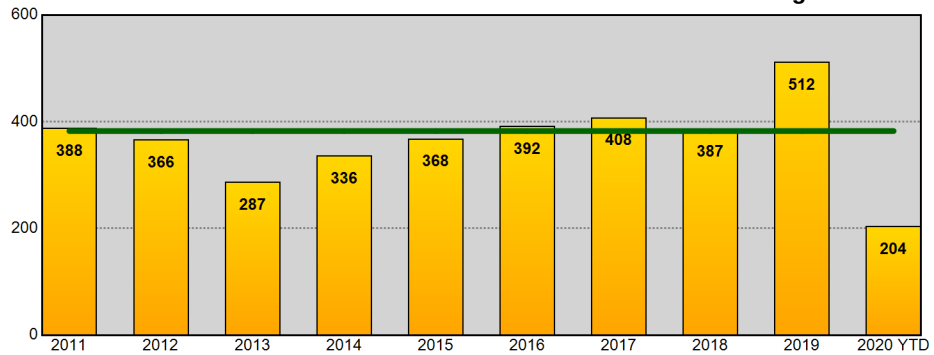

Year End Total Violent Part 1 Incidents - Prior 9 Year Annual Avg: 383

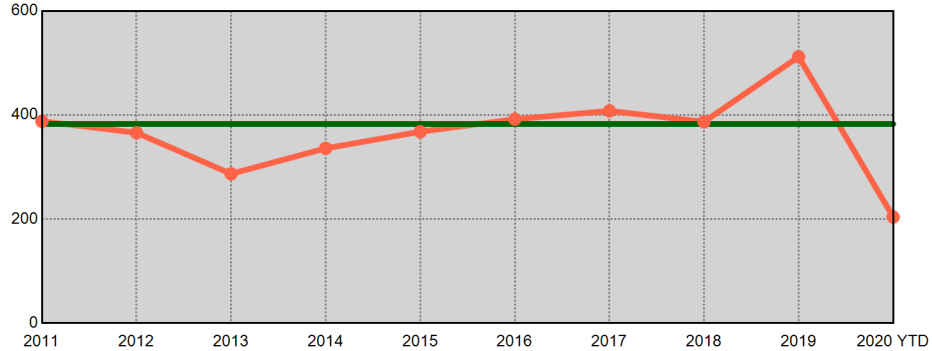

Year End Total Property Part 1 Incidents - Prior 9 Year Annual Avg: 1,372

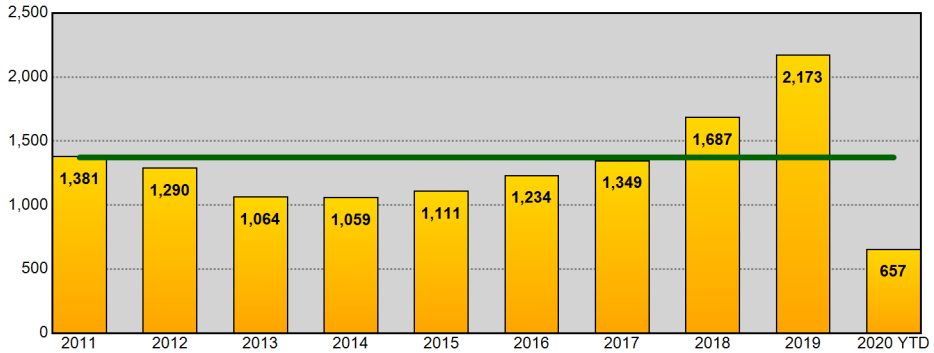

Year End Total Property Part 1 Incidents - Prior 9 Year Annual Avg: 1,372

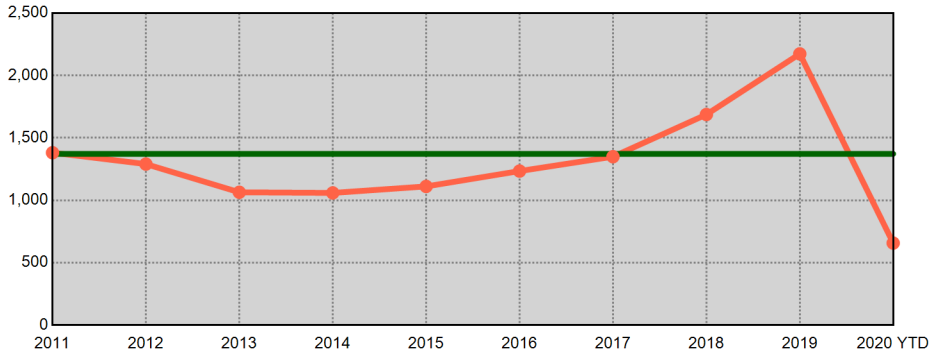

Information summarized for CompStat week ending 07/04/2020. Current year statistics are summarized for 2020 YTD. The horizontal line on each chart represents the average of the prior 9 year end offense totals.

Sourced from MNPD ARMS on 7/8/2020 9:05:48 AM. The figures above were sourced from incident reports using Uniform Crime Reporting definitions and reporting guidelines, based on the date when the crime was reported. This report is intended to be a management and planning tool and does not reflect the official UCR counts for the department. Incidents where a location is unknown or unspecified are included in the countywide totals.

Hermitage Precinct UCR Incidents - Annual Comparisons

Aggregated by precinct (incident location). Based on date when each incident was reported.

METROPOLITAN POLICE DEPARTMENT
of Nashville and Davidson County

Year End Total Part 1 Incidents - Prior 9 Year Annual Avg: 6,063

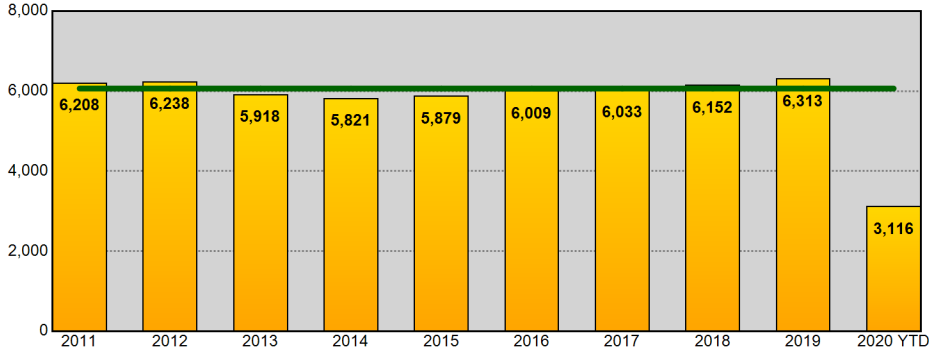

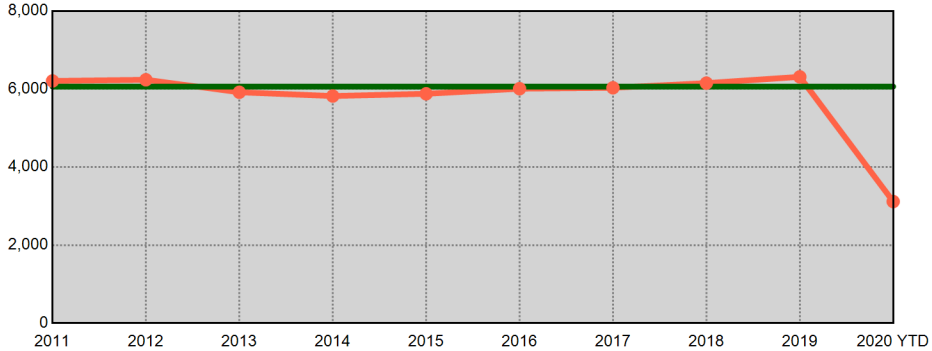

Year End Total Violent Part 1 Incidents - Prior 9 Year Annual Avg: 1,302

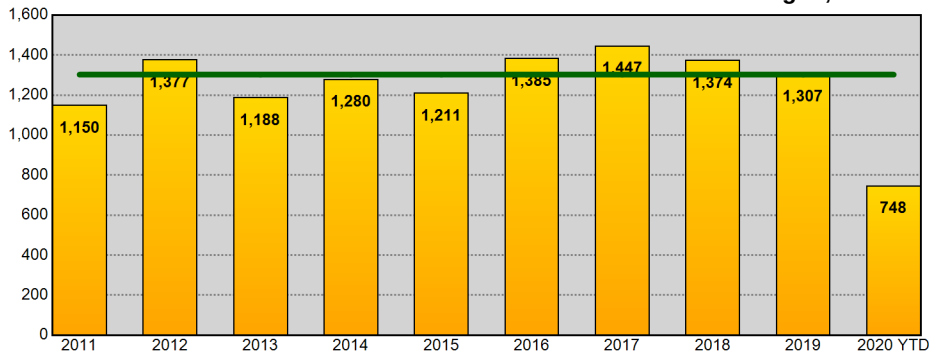

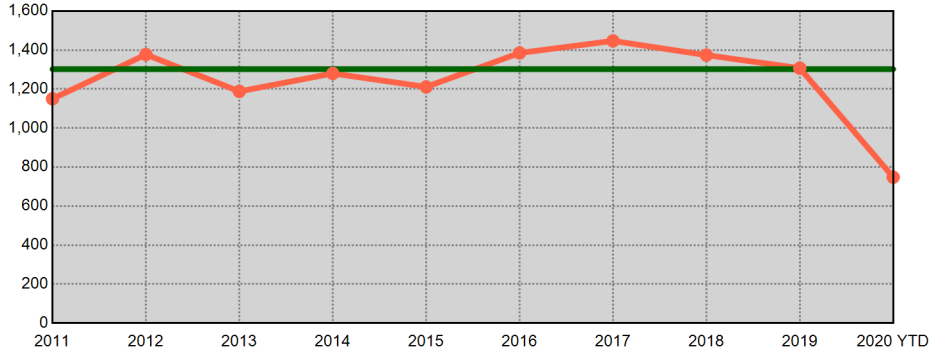

Year End Total Property Part 1 Incidents - Prior 9 Year Annual Avg: 4,761

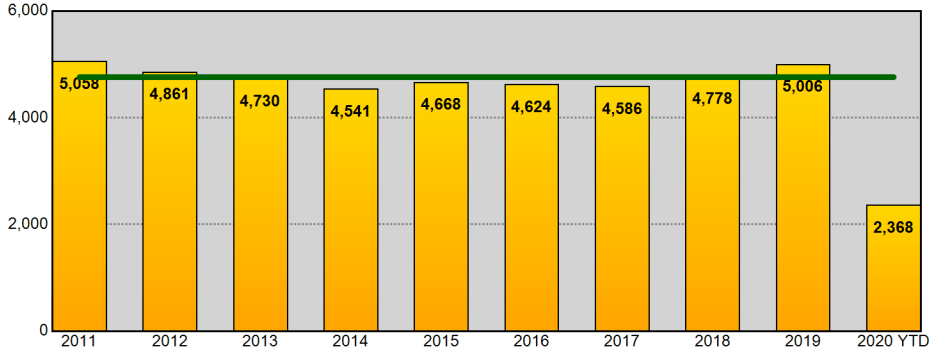

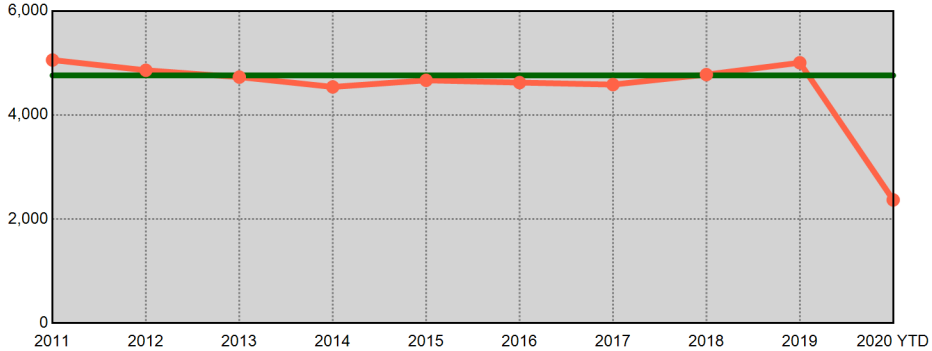

Information summarized for CompStat week ending 07/04/2020. Current year statistics are summarized for 2020 YTD. The horizontal line on each chart represents the average of the prior 9 year end offense totals.

Sourced from MNPD ARMS on 7/8/2020 9:05:49 AM. The figures above were sourced from incident reports using Uniform Crime Reporting definitions and reporting guidelines, based on the date when the crime was reported. This report is intended to be a management and planning tool and does not reflect the official UCR counts for the department. Incidents where a location is unknown or unspecified are included in the countywide totals.

North Precinct UCR Incidents - Annual Comparisons

Aggregated by precinct (incident location). Based on date when each incident was reported.

METROPOLITAN POLICE DEPARTMENT
of Nashville and Davidson County

Year End Total Part 1 Incidents - Prior 9 Year Annual Avg: 4,214

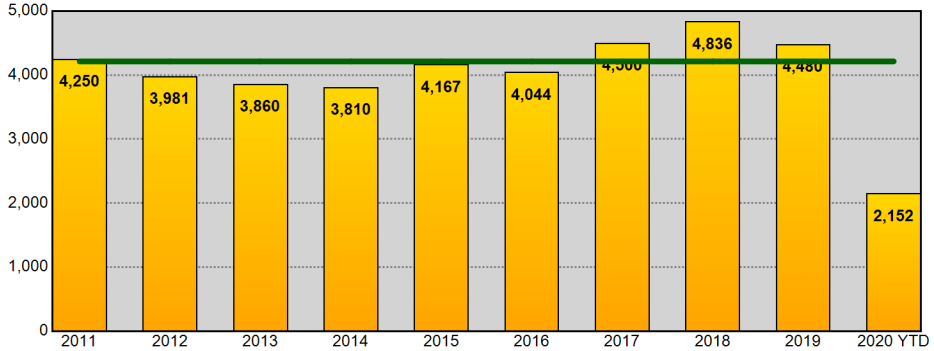

Year End Total Part 1 Incidents - Prior 9 Year Annual Avg: 4,214

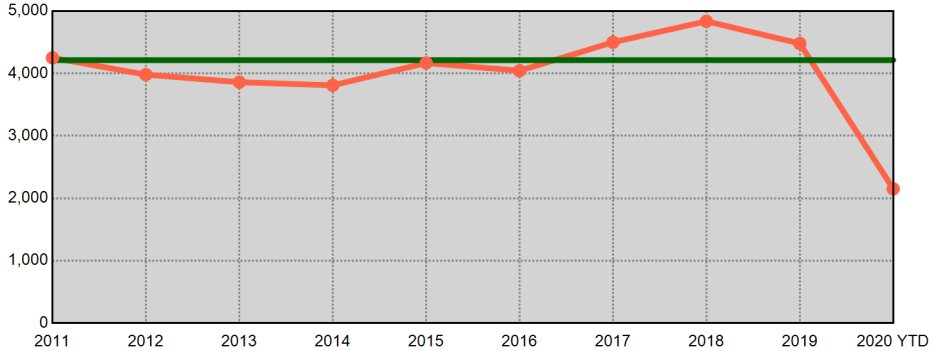

Year End Total Violent Part 1 Incidents - Prior 9 Year Annual Avg: 1,328

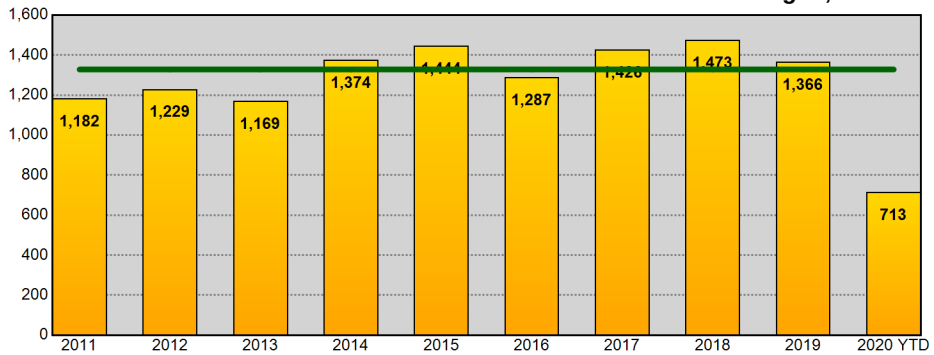

Year End Total Violent Part 1 Incidents - Prior 9 Year Annual Avg: 1,328

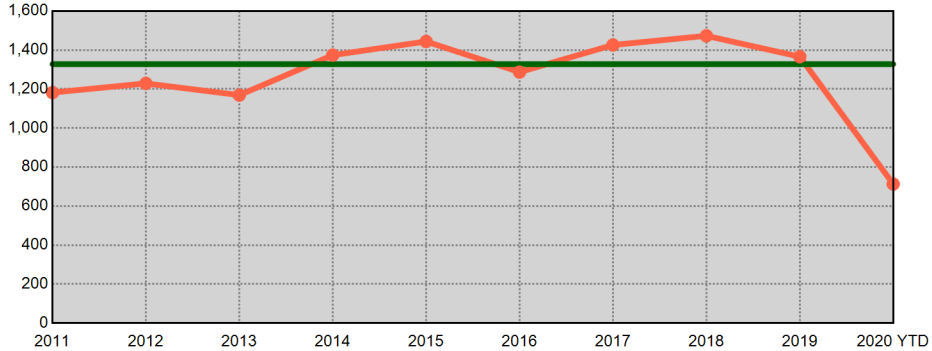

Year End Total Property Part 1 Incidents - Prior 9 Year Annual Avg: 2,886

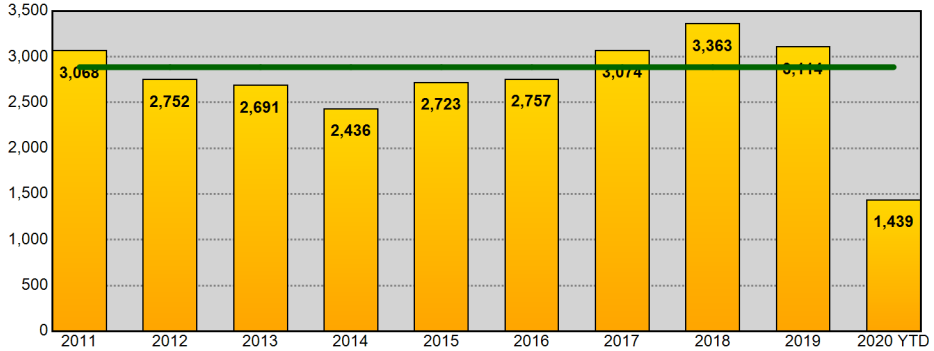

Year End Total Property Part 1 Incidents - Prior 9 Year Annual Avg: 2,886

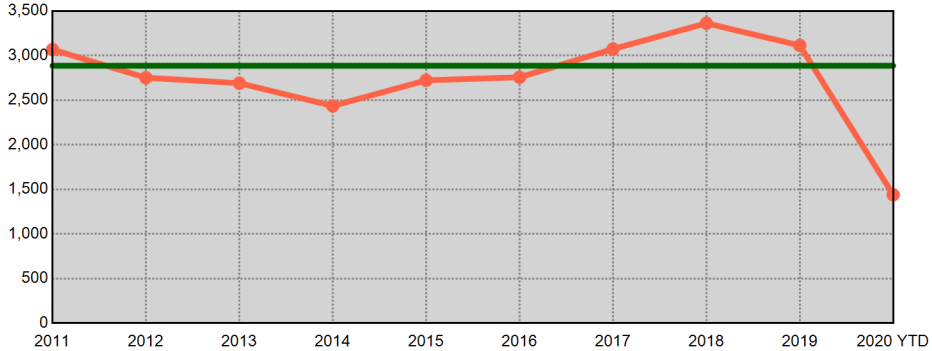

Information summarized for CompStat week ending 07/04/2020. Current year statistics are summarized for 2020 YTD. The horizontal line on each chart represents the average of the prior 9 year end offense totals.

Sourced from MNPD ARMS on 7/8/2020 9:05:49 AM. The figures above were sourced from incident reports using Uniform Crime Reporting definitions and reporting guidelines, based on the date when the crime was reported. This report is intended to be a management and planning tool and does not reflect the official UCR counts for the department. Incidents where a location is unknown or unspecified are included in the countywide totals.

Madison Precinct UCR Incidents - Annual Comparisons

METROPOLITAN POLICE DEPARTMENT
of Nashville and Davidson County

Aggregated by precinct (incident location). Based on date when each incident was reported.

Year End Total Part 1 Incidents - Prior 9 Year Annual Avg: 3,740

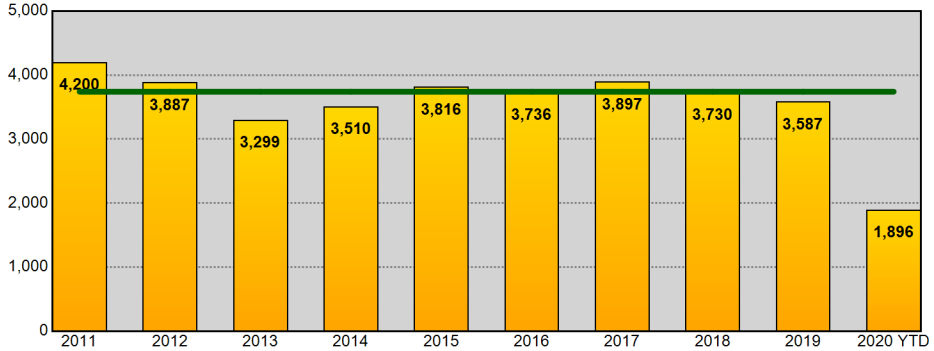

Year End Total Part 1 Incidents - Prior 9 Year Annual Avg: 3,740

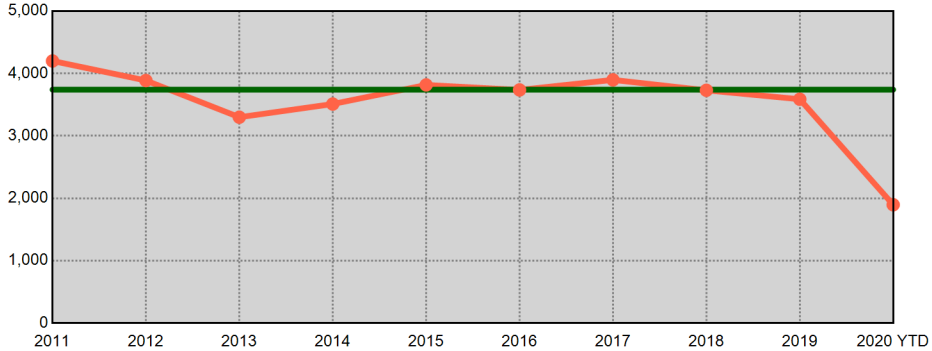

Year End Total Violent Part 1 Incidents - Prior 9 Year Annual Avg: 812

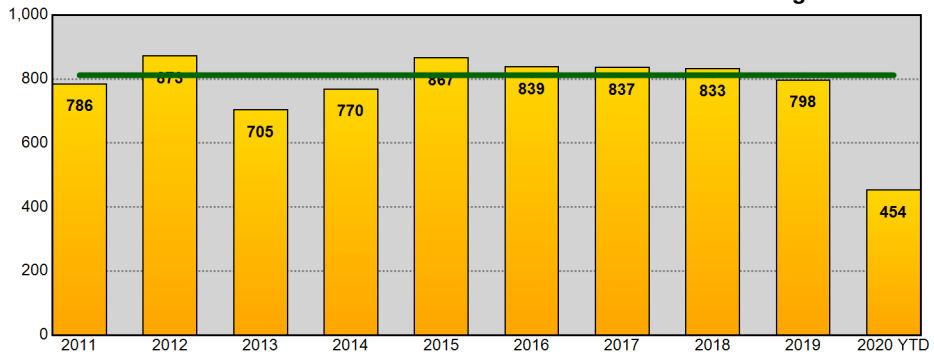

Year End Total Violent Part 1 Incidents - Prior 9 Year Annual Avg: 812

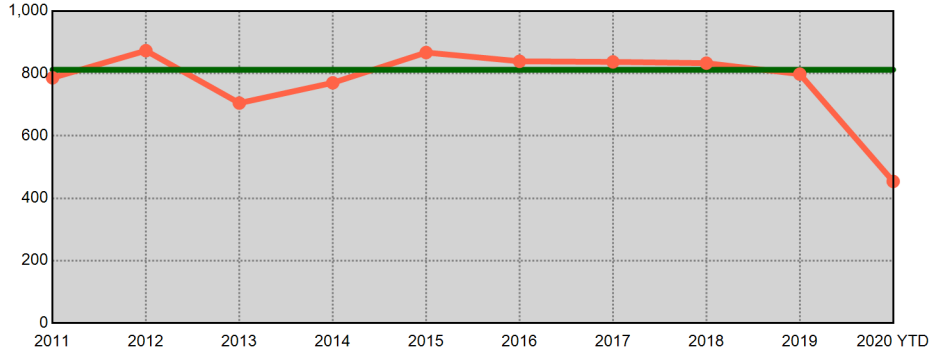

Year End Total Property Part 1 Incidents - Prior 9 Year Annual Avg: 2,928

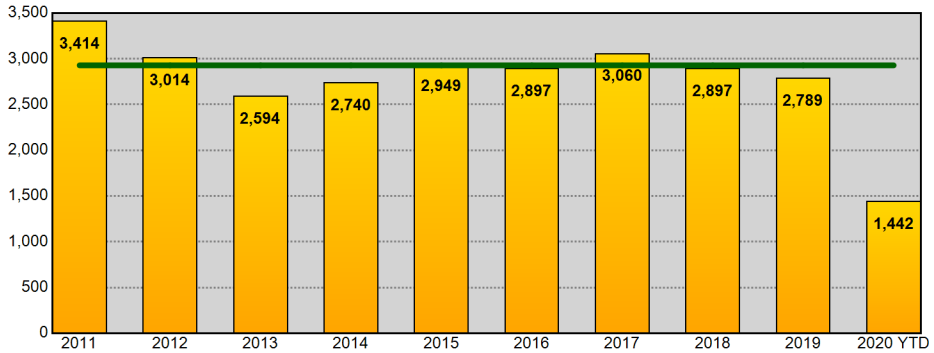

Year End Total Property Part 1 Incidents - Prior 9 Year Annual Avg: 2,928

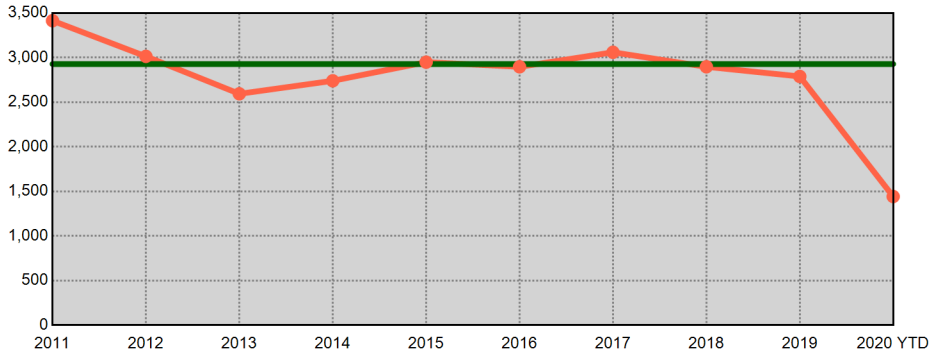

Information summarized for CompStat week ending 07/04/2020. Current year statistics are summarized for 2020 YTD. The horizontal line on each chart represents the average of the prior 9 year end offense totals.

Sourced from MNPD ARMS on 7/8/2020 9:05:50 AM. The figures above were sourced from incident reports using Uniform Crime Reporting definitions and reporting guidelines, based on the date when the crime was reported. This report is intended to be a management and planning tool and does not reflect the official UCR counts for the department. Incidents where a location is unknown or unspecified are included in the countywide totals.

Midtown Hills Precinct UCR Incidents - Annual Comparisons

METROPOLITAN POLICE DEPARTMENT
of Nashville and Davidson County

Aggregated by precinct (incident location). Based on date when each incident was reported.

Year End Total Part 1 Incidents - Prior 9 Year Annual Avg: 4,157

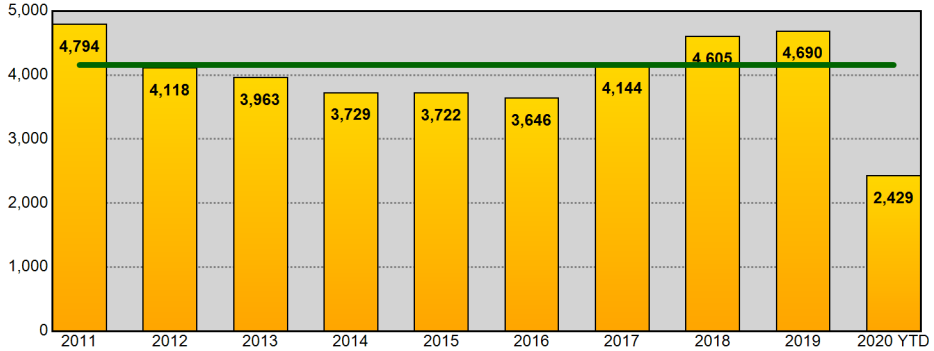

Year End Total Part 1 Incidents - Prior 9 Year Annual Avg: 4,157

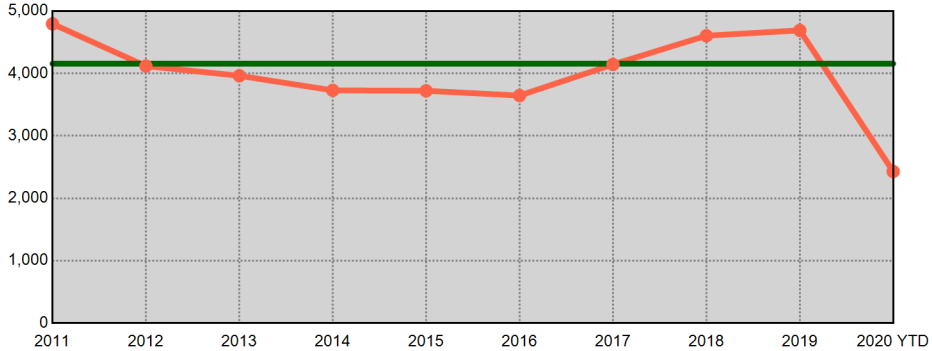

Year End Total Violent Part 1 Incidents - Prior 9 Year Annual Avg: 670

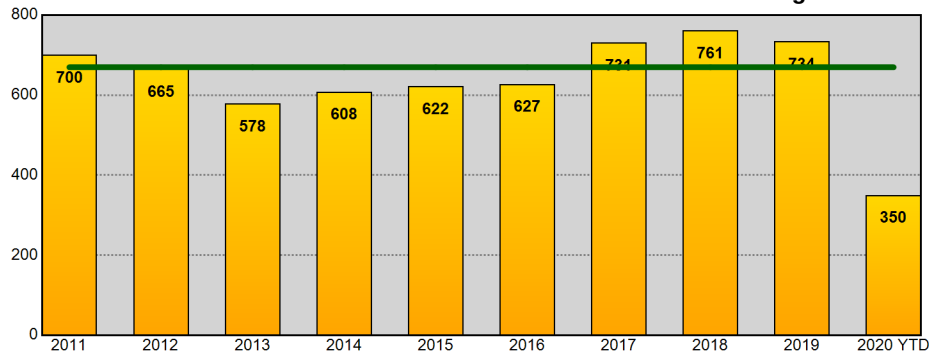

Year End Total Violent Part 1 Incidents - Prior 9 Year Annual Avg: 670

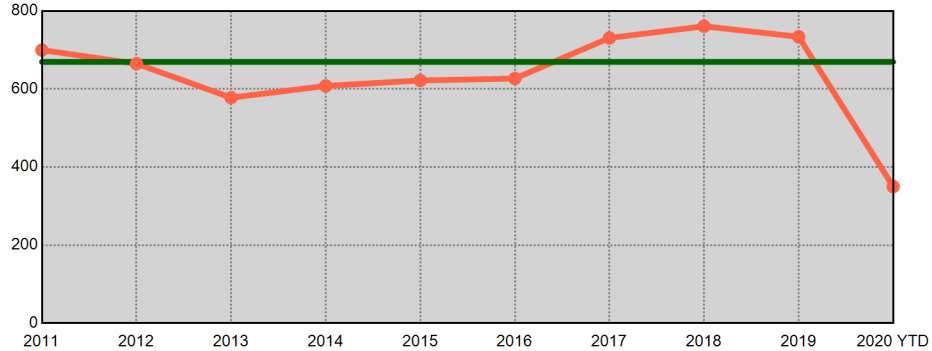

Year End Total Property Part 1 Incidents - Prior 9 Year Annual Avg: 3,487

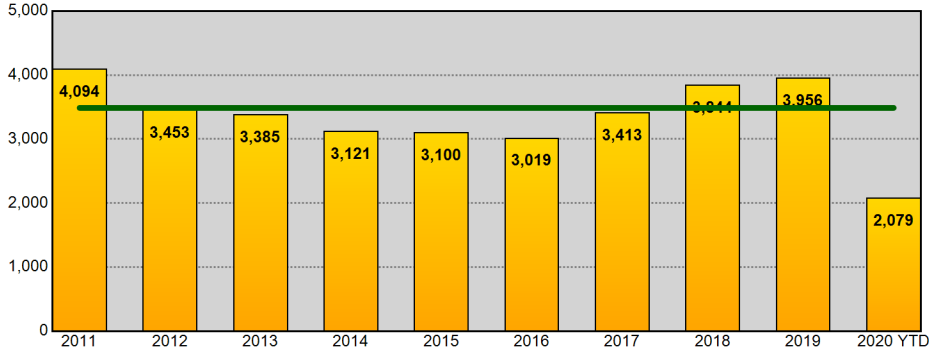

Year End Total Property Part 1 Incidents - Prior 9 Year Annual Avg: 3,487

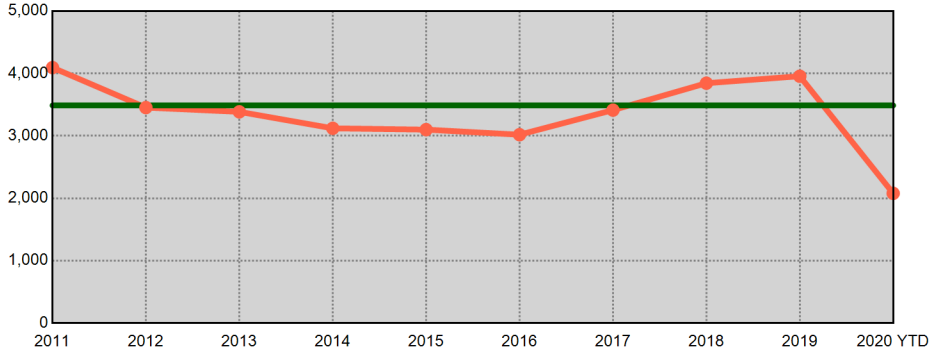

Information summarized for CompStat week ending 07/04/2020. Current year statistics are summarized for 2020 YTD. The horizontal line on each chart represents the average of the prior 9 year end offense totals.

Sourced from MNPD ARMS on 7/8/2020 9:05:51 AM. The figures above were sourced from incident reports using Uniform Crime Reporting definitions and reporting guidelines, based on the date when the crime was reported. This report is intended to be a management and planning tool and does not reflect the official UCR counts for the department. Incidents where a location is unknown or unspecified are included in the countywide totals.

County UCR Incidents - YTD Comparisons

METROPOLITAN POLICE DEPARTMENT
of Nashville and Davidson County

Aggregated by precinct (incident location). Based on date when each incident was reported.

	Homicide	Rape	Commercial Robbery	Street Robbery	Total Robbery	Aggravated Assault	Commercial Burglary	Residential Burglary	Total Burglary	Larceny	Auto Theft	Violent Offenses	Property Offenses	Part I Offenses
2019 YTD	32	255	133	837	970	2,417	507	1,257	1,764	10,446	1,421	3,674	13,631	17,305
2020 YTD	47	236	110	711	821	2,799	623	1,081	1,704	10,500	1,449	3,903	13,653	17,556
% Change	46.9%	-7.5%	-17.3%	-15.1%	-15.4%	15.8%	22.9%	-14.0%	-3.4%	0.5%	2.0%	6.2%	0.2%	1.5%
2018 YTD	41	283	103	869	972	2,538	454	1,274	1,728	9,911	1,514	3,834	13,153	16,987
2020 YTD	47	236	110	711	821	2,799	623	1,081	1,704	10,500	1,449	3,903	13,653	17,556
% Change	14.6%	-16.6%	6.8%	-18.2%	-15.5%	10.3%	37.2%	-15.1%	-1.4%	5.9%	-4.3%	1.8%	3.8%	3.3%
2017 YTD	55	275	156	919	1,075	2,656	562	1,456	2,018	9,443	1,391	4,061	12,852	16,913
2020 YTD	47	236	110	711	821	2,799	623	1,081	1,704	10,500	1,449	3,903	13,653	17,556
% Change	-14.5%	-14.2%	-29.5%	-22.6%	-23.6%	5.4%	10.9%	-25.8%	-15.6%	11.2%	4.2%	-3.9%	6.2%	3.8%
2016 YTD	36	301	142	753	895	2,549	385	1,997	2,382	9,279	735	3,781	12,396	16,177
2020 YTD	47	236	110	711	821	2,799	623	1,081	1,704	10,500	1,449	3,903	13,653	17,556
% Change	30.6%	-21.6%	-22.5%	-5.6%	-8.3%	9.8%	61.8%	-45.9%	-28.5%	13.2%	97.1%	3.2%	10.1%	8.5%
2015 YTD	32	288	122	720	842	2,431	374	1,959	2,333	8,736	662	3,593	11,731	15,324
2020 YTD	47	236	110	711	821	2,799	623	1,081	1,704	10,500	1,449	3,903	13,653	17,556
% Change	46.9%	-18.1%	-9.8%	-1.3%	-2.5%	15.1%	66.6%	-44.8%	-27.0%	20.2%	118.9%	8.6%	16.4%	14.6%
2014 YTD	21	310	80	577	657	2,632	445	1,939	2,384	8,689	500	3,620	11,573	15,193
2020 YTD	47	236	110	711	821	2,799	623	1,081	1,704	10,500	1,449	3,903	13,653	17,556
% Change	123.8%	-23.9%	37.5%	23.2%	25.0%	6.3%	40.0%	-44.2%	-28.5%	20.8%	189.8%	7.8%	18.0%	15.6%
2013 YTD	21	265	110	720	830	2,482	426	2,406	2,832	9,525	612	3,598	12,969	16,567
2020 YTD	47	236	110	711	821	2,799	623	1,081	1,704	10,500	1,449	3,903	13,653	17,556
% Change	123.8%	-10.9%	0.0%	-1.3%	-1.1%	12.8%	46.2%	-55.1%	-39.8%	10.2%	136.8%	8.5%	5.3%	6.0%
2012 YTD	28	294	102	731	833	2,763	472	2,339	2,811	9,662	673	3,918	13,146	17,064
2020 YTD	47	236	110	711	821	2,799	623	1,081	1,704	10,500	1,449	3,903	13,653	17,556
% Change	67.9%	-19.7%	7.8%	-2.7%	-1.4%	1.3%	32.0%	-53.8%	-39.4%	8.7%	115.3%	-0.4%	3.9%	2.9%
8 YTD Avg	33	284	119	766	884	2,559	453	1,828	2,282	9,461	939	3,760	12,681	16,441
2020 YTD	47	236	110	711	821	2,799	623	1,081	1,704	10,500	1,449	3,903	13,653	17,556
% Change	42.4%	-16.9%	-7.6%	-7.2%	-7.1%	9.4%	37.5%	-40.9%	-25.3%	11.0%	54.3%	3.8%	7.7%	6.8%
5 YTD Avg	39	280	131	820	951	2,518	456	1,589	2,045	9,563	1,145	3,789	12,753	16,541
2020 YTD	47	236	110	711	821	2,799	623	1,081	1,704	10,500	1,449	3,903	13,653	17,556
% Change	20.5%	-15.7%	-16.0%	-13.3%	-13.7%	11.2%	36.6%	-32.0%	-16.7%	9.8%	26.6%	3.0%	7.1%	6.1%

Information summarized for CompStat week ending 07/04/2020.

'8 YTD Avg' refers to the computed 2012 - 2019 YTD average.
'5 YTD Avg' refers to the computed 2015 - 2019 YTD average.

Sourced from MNPD ARMS on 7/8/2020 9:05:51 AM. The figures above were sourced from incident reports using Uniform Crime Reporting definitions and reporting guidelines, based on the date when the crime was reported. This report is intended to be a management and planning tool and does not reflect the official UCR counts for the department. Incidents where a location is unknown or unspecified are included in the countywide totals. 'Unknown' refers to records in which the address is listed as 'Unknown' on the incident report. 'Not Validated' refers to records that were entered in with an invalid addresses.

West Precinct UCR Incidents - YTD Comparisons

METROPOLITAN POLICE DEPARTMENT
of Nashville and Davidson County

Aggregated by precinct (incident location). Based on date when each incident was reported.

	Homicide	Rape	Commercial Robbery	Street Robbery	Total Robbery	Aggravated Assault	Commercial Burglary	Residential Burglary	Total Burglary	Larceny	Auto Theft	Violent Offenses	Property Offenses	Part I Offenses
2019 YTD	2	18	8	40	48	135	46	138	184	1,298	157	203	1,639	1,842
2020 YTD	2	18	9	27	36	157	52	93	145	1,157	124	213	1,426	1,639
% Change	0.0%	0.0%	12.5%	-32.5%	-25.0%	16.3%	13.0%	-32.6%	-21.2%	-10.9%	-21.0%	4.9%	-13.0%	-11.0%
2018 YTD	3	13	9	36	45	134	59	197	256	1,301	130	195	1,687	1,882
2020 YTD	2	18	9	27	36	157	52	93	145	1,157	124	213	1,426	1,639
% Change	-33.3%	38.5%	0.0%	-25.0%	-20.0%	17.2%	-11.9%	-52.8%	-43.4%	-11.1%	-4.6%	9.2%	-15.5%	-12.9%
2017 YTD	4	22	10	41	51	149	45	156	201	1,360	125	226	1,686	1,912
2020 YTD	2	18	9	27	36	157	52	93	145	1,157	124	213	1,426	1,639
% Change	-50.0%	-18.2%	-10.0%	-34.1%	-29.4%	5.4%	15.6%	-40.4%	-27.9%	-14.9%	-0.8%	-5.8%	-15.4%	-14.3%
2016 YTD	3	15	10	27	37	168	44	199	243	1,231	61	223	1,535	1,758
2020 YTD	2	18	9	27	36	157	52	93	145	1,157	124	213	1,426	1,639
% Change	-33.3%	20.0%	-10.0%	0.0%	-2.7%	-6.5%	18.2%	-53.3%	-40.3%	-6.0%	103.3%	-4.5%	-7.1%	-6.8%
2015 YTD	0	17	14	40	54	148	32	205	237	1,182	57	219	1,476	1,695
2020 YTD	2	18	9	27	36	157	52	93	145	1,157	124	213	1,426	1,639
% Change	-	5.9%	-35.7%	-32.5%	-33.3%	6.1%	62.5%	-54.6%	-38.8%	-2.1%	117.5%	-2.7%	-3.4%	-3.3%
2014 YTD	1	36	9	26	35	158	48	181	229	1,242	52	230	1,523	1,753
2020 YTD	2	18	9	27	36	157	52	93	145	1,157	124	213	1,426	1,639
% Change	100.0%	-50.0%	0.0%	3.8%	2.9%	-0.6%	8.3%	-48.6%	-36.7%	-6.8%	138.5%	-7.4%	-6.4%	-6.5%
2013 YTD	2	29	12	34	46	183	69	252	321	1,530	55	260	1,906	2,166
2020 YTD	2	18	9	27	36	157	52	93	145	1,157	124	213	1,426	1,639
% Change	0.0%	-37.9%	-25.0%	-20.6%	-21.7%	-14.2%	-24.6%	-63.1%	-54.8%	-24.4%	125.5%	-18.1%	-25.2%	-24.3%
2012 YTD	2	17	14	25	39	169	42	285	327	1,268	60	227	1,655	1,882
2020 YTD	2	18	9	27	36	157	52	93	145	1,157	124	213	1,426	1,639
% Change	0.0%	5.9%	-35.7%	8.0%	-7.7%	-7.1%	23.8%	-67.4%	-55.7%	-8.8%	106.7%	-6.2%	-13.8%	-12.9%
8 YTD Avg	2	21	11	34	44	156	48	202	250	1,302	87	223	1,638	1,861
2020 YTD	2	18	9	27	36	157	52	93	145	1,157	124	213	1,426	1,639
% Change	0.0%	-14.3%	-18.2%	-20.6%	-18.2%	0.6%	8.3%	-54.0%	-42.0%	-11.1%	42.5%	-4.5%	-12.9%	-11.9%
5 YTD Avg	2	17	10	37	47	147	45	179	224	1,274	106	213	1,605	1,818
2020 YTD	2	18	9	27	36	157	52	93	145	1,157	124	213	1,426	1,639
% Change	0.0%	5.9%	-10.0%	-27.0%	-23.4%	6.8%	15.6%	-48.0%	-35.3%	-9.2%	17.0%	0.0%	-11.2%	-9.8%

Information summarized for CompStat week ending 07/04/2020.

'8 YTD Avg' refers to the computed 2012 - 2019 YTD average.
'5 YTD Avg' refers to the computed 2015 - 2019 YTD average.

Sourced from MNPD ARMS on 7/8/2020 9:05:51 AM. The figures above were sourced from incident reports using Uniform Crime Reporting definitions and reporting guidelines, based on the date when the crime was reported. This report is intended to be a management and planning tool and does not reflect the official UCR counts for the department. Incidents where a location is unknown or unspecified are included in the countywide totals. 'Unknown' refers to records in which the address is listed as 'Unknown' on the incident report. 'Not Validated' refers to records that were entered in with an invalid addresses.

East Precinct UCR Incidents - YTD Comparisons

METROPOLITAN POLICE DEPARTMENT
of Nashville and Davidson County

Aggregated by precinct (incident location). Based on date when each incident was reported.

	Homicide	Rape	Commercial Robbery	Street Robbery	Total Robbery	Aggravated Assault	Commercial Burglary	Residential Burglary	Total Burglary	Larceny	Auto Theft	Violent Offenses	Property Offenses	Part I Offenses
2019 YTD	4	25	5	77	82	291	33	128	161	1,102	154	402	1,417	1,819
2020 YTD	4	20	10	78	88	317	39	142	181	1,089	178	429	1,448	1,877
% Change	0.0%	-20.0%	100.0%	1.3%	7.3%	8.9%	18.2%	10.9%	12.4%	-1.2%	15.6%	6.7%	2.2%	3.2%
2018 YTD	6	26	6	90	96	328	36	150	186	1,072	136	456	1,394	1,850
2020 YTD	4	20	10	78	88	317	39	142	181	1,089	178	429	1,448	1,877
% Change	-33.3%	-23.1%	66.7%	-13.3%	-8.3%	-3.4%	8.3%	-5.3%	-2.7%	1.6%	30.9%	-5.9%	3.9%	1.5%
2017 YTD	13	31	21	92	113	397	56	184	240	908	162	554	1,310	1,864
2020 YTD	4	20	10	78	88	317	39	142	181	1,089	178	429	1,448	1,877
% Change	-69.2%	-35.5%	-52.4%	-15.2%	-22.1%	-20.2%	-30.4%	-22.8%	-24.6%	19.9%	9.9%	-22.6%	10.5%	0.7%
2016 YTD	3	31	11	94	105	341	42	240	282	961	104	480	1,347	1,827
2020 YTD	4	20	10	78	88	317	39	142	181	1,089	178	429	1,448	1,877
% Change	33.3%	-35.5%	-9.1%	-17.0%	-16.2%	-7.0%	-7.1%	-40.8%	-35.8%	13.3%	71.2%	-10.6%	7.5%	2.7%
2015 YTD	6	40	24	93	117	378	40	257	297	904	86	541	1,287	1,828
2020 YTD	4	20	10	78	88	317	39	142	181	1,089	178	429	1,448	1,877
% Change	-33.3%	-50.0%	-58.3%	-16.1%	-24.8%	-16.1%	-2.5%	-44.7%	-39.1%	20.5%	107.0%	-20.7%	12.5%	2.7%
2014 YTD	2	35	8	79	87	420	41	213	254	821	58	544	1,133	1,677
2020 YTD	4	20	10	78	88	317	39	142	181	1,089	178	429	1,448	1,877
% Change	100.0%	-42.9%	25.0%	-1.3%	1.1%	-24.5%	-4.9%	-33.3%	-28.7%	32.6%	206.9%	-21.1%	27.8%	11.9%
2013 YTD	5	35	13	121	134	415	20	360	380	919	75	589	1,374	1,963
2020 YTD	4	20	10	78	88	317	39	142	181	1,089	178	429	1,448	1,877
% Change	-20.0%	-42.9%	-23.1%	-35.5%	-34.3%	-23.6%	95.0%	-60.6%	-52.4%	18.5%	137.3%	-27.2%	5.4%	-4.4%
2012 YTD	3	39	14	136	150	492	53	353	406	1,100	82	684	1,588	2,272
2020 YTD	4	20	10	78	88	317	39	142	181	1,089	178	429	1,448	1,877
% Change	33.3%	-48.7%	-28.6%	-42.6%	-41.3%	-35.6%	-26.4%	-59.8%	-55.4%	-1.0%	117.1%	-37.3%	-8.8%	-17.4%
8 YTD Avg	5	33	13	98	111	383	40	236	276	973	107	531	1,356	1,888
2020 YTD	4	20	10	78	88	317	39	142	181	1,089	178	429	1,448	1,877
% Change	-20.0%	-39.4%	-23.1%	-20.4%	-20.7%	-17.2%	-2.5%	-39.8%	-34.4%	11.9%	66.4%	-19.2%	6.8%	-0.6%
5 YTD Avg	6	31	13	89	103	347	41	192	233	989	128	487	1,351	1,838
2020 YTD	4	20	10	78	88	317	39	142	181	1,089	178	429	1,448	1,877
% Change	-33.3%	-35.5%	-23.1%	-12.4%	-14.6%	-8.6%	-4.9%	-26.0%	-22.3%	10.1%	39.1%	-11.9%	7.2%	2.1%

Information summarized for CompStat week ending 07/04/2020.

'8 YTD Avg' refers to the computed 2012 - 2019 YTD average.
'5 YTD Avg' refers to the computed 2015 - 2019 YTD average.

Sourced from MNPD ARMS on 7/8/2020 9:05:51 AM. The figures above were sourced from incident reports using Uniform Crime Reporting definitions and reporting guidelines, based on the date when the crime was reported. This report is intended to be a management and planning tool and does not reflect the official UCR counts for the department. Incidents where a location is unknown or unspecified are included in the countywide totals. 'Unknown' refers to records in which the address is listed as 'Unknown' on the incident report. 'Not Validated' refers to records that were entered in with an invalid addresses.

South Precinct UCR Incidents - YTD Comparisons

METROPOLITAN POLICE DEPARTMENT
of Nashville and Davidson County

Aggregated by precinct (incident location). Based on date when each incident was reported.

	Homicide	Rape	Commercial Robbery	Street Robbery	Total Robbery	Aggravated Assault	Commercial Burglary	Residential Burglary	Total Burglary	Larceny	Auto Theft	Violent Offenses	Property Offenses	Part I Offenses
2019 YTD	5	51	37	223	260	480	115	278	393	1,704	291	796	2,388	3,184
2020 YTD	12	55	35	172	207	518	168	178	346	2,112	330	792	2,788	3,580
% Change	140.0%	7.8%	-5.4%	-22.9%	-20.4%	7.9%	46.1%	-36.0%	-12.0%	23.9%	13.4%	-0.5%	16.8%	12.4%
2018 YTD	12	56	18	231	249	486	86	240	326	1,552	304	803	2,182	2,985
2020 YTD	12	55	35	172	207	518	168	178	346	2,112	330	792	2,788	3,580
% Change	0.0%	-1.8%	94.4%	-25.5%	-16.9%	6.6%	95.3%	-25.8%	6.1%	36.1%	8.6%	-1.4%	27.8%	19.9%
2017 YTD	8	40	29	208	237	472	96	306	402	1,474	312	757	2,188	2,945
2020 YTD	12	55	35	172	207	518	168	178	346	2,112	330	792	2,788	3,580
% Change	50.0%	37.5%	20.7%	-17.3%	-12.7%	9.7%	75.0%	-41.8%	-13.9%	43.3%	5.8%	4.6%	27.4%	21.6%
2016 YTD	11	54	30	190	220	490	63	527	590	1,623	170	775	2,383	3,158
2020 YTD	12	55	35	172	207	518	168	178	346	2,112	330	792	2,788	3,580
% Change	9.1%	1.9%	16.7%	-9.5%	-5.9%	5.7%	166.7%	-66.2%	-41.4%	30.1%	94.1%	2.2%	17.0%	13.4%
2015 YTD	6	49	20	153	173	426	88	507	595	1,566	112	654	2,273	2,927
2020 YTD	12	55	35	172	207	518	168	178	346	2,112	330	792	2,788	3,580
% Change	100.0%	12.2%	75.0%	12.4%	19.7%	21.6%	90.9%	-64.9%	-41.8%	34.9%	194.6%	21.1%	22.7%	22.3%
2014 YTD	2	54	25	124	149	490	80	418	498	1,603	95	695	2,196	2,891
2020 YTD	12	55	35	172	207	518	168	178	346	2,112	330	792	2,788	3,580
% Change	500.0%	1.9%	40.0%	38.7%	38.9%	5.7%	110.0%	-57.4%	-30.5%	31.8%	247.4%	14.0%	27.0%	23.8%
2013 YTD	2	43	13	167	180	454	113	507	620	1,574	117	679	2,311	2,990
2020 YTD	12	55	35	172	207	518	168	178	346	2,112	330	792	2,788	3,580
% Change	500.0%	27.9%	169.2%	3.0%	15.0%	14.1%	48.7%	-64.9%	-44.2%	34.2%	182.1%	16.6%	20.6%	19.7%
2012 YTD	1	55	20	144	164	504	91	368	459	1,550	165	724	2,174	2,898
2020 YTD	12	55	35	172	207	518	168	178	346	2,112	330	792	2,788	3,580
% Change	>1,000%	0.0%	75.0%	19.4%	26.2%	2.8%	84.6%	-51.6%	-24.6%	36.3%	100.0%	9.4%	28.2%	23.5%
8 YTD Avg	6	50	24	180	204	475	92	394	485	1,581	196	735	2,262	2,997
2020 YTD	12	55	35	172	207	518	168	178	346	2,112	330	792	2,788	3,580
% Change	100.0%	10.0%	45.8%	-4.4%	1.5%	9.1%	82.6%	-54.8%	-28.7%	33.6%	68.4%	7.8%	23.3%	19.5%
5 YTD Avg	8	50	27	201	228	471	90	372	461	1,584	238	757	2,283	3,040
2020 YTD	12	55	35	172	207	518	168	178	346	2,112	330	792	2,788	3,580
% Change	50.0%	10.0%	29.6%	-14.4%	-9.2%	10.0%	86.7%	-52.2%	-24.9%	33.3%	38.7%	4.6%	22.1%	17.8%

Information summarized for CompStat week ending 07/04/2020.

'8 YTD Avg' refers to the computed 2012 - 2019 YTD average.
'5 YTD Avg' refers to the computed 2015 - 2019 YTD average.

Sourced from MNPD ARMS on 7/8/2020 9:05:52 AM. The figures above were sourced from incident reports using Uniform Crime Reporting definitions and reporting guidelines, based on the date when the crime was reported. This report is intended to be a management and planning tool and does not reflect the official UCR counts for the department. Incidents where a location is unknown or unspecified are included in the countywide totals. 'Unknown' refers to records in which the address is listed as 'Unknown' on the incident report. 'Not Validated' refers to records that were entered in with an invalid addresses.

Central Precinct UCR Incidents - YTD Comparisons

METROPOLITAN POLICE DEPARTMENT
of Nashville and Davidson County

Aggregated by precinct (incident location). Based on date when each incident was reported.

	Homicide	Rape	Commercial Robbery	Street Robbery	Total Robbery	Aggravated Assault	Commercial Burglary	Residential Burglary	Total Burglary	Larceny	Auto Theft	Violent Offenses	Property Offenses	Part I Offenses
2019 YTD	3	18	1	51	52	136	41	19	60	900	50	209	1,010	1,219
2020 YTD	0	9	0	57	57	138	48	10	58	555	44	204	657	861
% Change	-100.0%	-50.0%	-100.0%	11.8%	9.6%	1.5%	17.1%	-47.4%	-3.3%	-38.3%	-12.0%	-2.4%	-35.0%	-29.4%
2018 YTD	0	16	1	46	47	109	20	8	28	600	61	172	689	861
2020 YTD	0	9	0	57	57	138	48	10	58	555	44	204	657	861
% Change	-	-43.8%	-100.0%	23.9%	21.3%	26.6%	140.0%	25.0%	107.1%	-7.5%	-27.9%	18.6%	-4.6%	0.0%
2017 YTD	1	21	3	66	69	129	29	5	34	574	68	220	676	896
2020 YTD	0	9	0	57	57	138	48	10	58	555	44	204	657	861
% Change	-100.0%	-57.1%	-100.0%	-13.6%	-17.4%	7.0%	65.5%	100.0%	70.6%	-3.3%	-35.3%	-7.3%	-2.8%	-3.9%
2016 YTD	1	30	1	53	54	94	13	8	21	471	33	179	525	704
2020 YTD	0	9	0	57	57	138	48	10	58	555	44	204	657	861
% Change	-100.0%	-70.0%	-100.0%	7.5%	5.6%	46.8%	269.2%	25.0%	176.2%	17.8%	33.3%	14.0%	25.1%	22.3%
2015 YTD	0	33	0	45	45	95	24	7	31	454	21	173	506	679
2020 YTD	0	9	0	57	57	138	48	10	58	555	44	204	657	861
% Change	-	-72.7%	-	26.7%	26.7%	45.3%	100.0%	42.9%	87.1%	22.2%	109.5%	17.9%	29.8%	26.8%
2014 YTD	0	31	1	33	34	96	21	12	33	434	22	161	489	650
2020 YTD	0	9	0	57	57	138	48	10	58	555	44	204	657	861
% Change	-	-71.0%	-100.0%	72.7%	67.6%	43.8%	128.6%	-16.7%	75.8%	27.9%	100.0%	26.7%	34.4%	32.5%
2013 YTD	0	22	0	27	27	100	26	11	37	480	19	149	536	685
2020 YTD	0	9	0	57	57	138	48	10	58	555	44	204	657	861
% Change	-	-59.1%	-	111.1%	111.1%	38.0%	84.6%	-9.1%	56.8%	15.6%	131.6%	36.9%	22.6%	25.7%
2012 YTD	0	35	1	44	45	103	20	10	30	607	33	183	670	853
2020 YTD	0	9	0	57	57	138	48	10	58	555	44	204	657	861
% Change	-	-74.3%	-100.0%	29.5%	26.7%	34.0%	140.0%	0.0%	93.3%	-8.6%	33.3%	11.5%	-1.9%	0.9%
8 YTD Avg	1	26	1	46	47	108	24	10	34	565	38	181	638	818
2020 YTD	0	9	0	57	57	138	48	10	58	555	44	204	657	861
% Change	-100.0%	-65.4%	-100.0%	23.9%	21.3%	27.8%	100.0%	0.0%	70.6%	-1.8%	15.8%	12.7%	3.0%	5.3%
5 YTD Avg	1	24	1	52	53	113	25	9	35	600	47	191	681	872
2020 YTD	0	9	0	57	57	138	48	10	58	555	44	204	657	861
% Change	-100.0%	-62.5%	-100.0%	9.6%	7.5%	22.1%	92.0%	11.1%	65.7%	-7.5%	-6.4%	6.8%	-3.5%	-1.3%

Information summarized for CompStat week ending 07/04/2020.

'8 YTD Avg' refers to the computed 2012 - 2019 YTD average.
'5 YTD Avg' refers to the computed 2015 - 2019 YTD average.

Sourced from MNPD ARMS on 7/8/2020 9:05:52 AM. The figures above were sourced from incident reports using Uniform Crime Reporting definitions and reporting guidelines, based on the date when the crime was reported. This report is intended to be a management and planning tool and does not reflect the official UCR counts for the department. Incidents where a location is unknown or unspecified are included in the countywide totals. 'Unknown' refers to records in which the address is listed as 'Unknown' on the incident report. 'Not Validated' refers to records that were entered in with an invalid addresses.

Hermitage Precinct UCR Incidents - YTD Comparisons

METROPOLITAN POLICE DEPARTMENT
of Nashville and Davidson County

Aggregated by precinct (incident location). Based on date when each incident was reported.

	Homicide	Rape	Commercial Robbery	Street Robbery	Total Robbery	Aggravated Assault	Commercial Burglary	Residential Burglary	Total Burglary	Larceny	Auto Theft	Violent Offenses	Property Offenses	Part I Offenses
2019 YTD	6	49	40	163	203	371	75	206	281	1,964	245	629	2,490	3,119
2020 YTD	8	46	23	114	137	557	92	157	249	1,856	263	748	2,368	3,116
% Change	33.3%	-6.1%	-42.5%	-30.1%	-32.5%	50.1%	22.7%	-23.8%	-11.4%	-5.5%	7.3%	18.9%	-4.9%	-0.1%
2018 YTD	3	69	28	177	205	420	71	228	299	1,738	305	697	2,342	3,039
2020 YTD	8	46	23	114	137	557	92	157	249	1,856	263	748	2,368	3,116
% Change	166.7%	-33.3%	-17.9%	-35.6%	-33.2%	32.6%	29.6%	-31.1%	-16.7%	6.8%	-13.8%	7.3%	1.1%	2.5%
2017 YTD	14	68	38	183	221	454	78	263	341	1,669	270	757	2,280	3,037
2020 YTD	8	46	23	114	137	557	92	157	249	1,856	263	748	2,368	3,116
% Change	-42.9%	-32.4%	-39.5%	-37.7%	-38.0%	22.7%	17.9%	-40.3%	-27.0%	11.2%	-2.6%	-1.2%	3.9%	2.6%
2016 YTD	6	54	44	126	170	466	74	321	395	1,815	119	696	2,329	3,025
2020 YTD	8	46	23	114	137	557	92	157	249	1,856	263	748	2,368	3,116
% Change	33.3%	-14.8%	-47.7%	-9.5%	-19.4%	19.5%	24.3%	-51.1%	-37.0%	2.3%	121.0%	7.5%	1.7%	3.0%
2015 YTD	2	56	22	139	161	372	62	318	380	1,648	115	591	2,143	2,734
2020 YTD	8	46	23	114	137	557	92	157	249	1,856	263	748	2,368	3,116
% Change	300.0%	-17.9%	4.5%	-18.0%	-14.9%	49.7%	48.4%	-50.6%	-34.5%	12.6%	128.7%	26.6%	10.5%	14.0%
2014 YTD	3	39	16	119	135	424	92	385	477	1,656	90	601	2,223	2,824
2020 YTD	8	46	23	114	137	557	92	157	249	1,856	263	748	2,368	3,116
% Change	166.7%	17.9%	43.8%	-4.2%	1.5%	31.4%	0.0%	-59.2%	-47.8%	12.1%	192.2%	24.5%	6.5%	10.3%
2013 YTD	3	45	25	126	151	415	51	393	444	1,876	121	614	2,441	3,055
2020 YTD	8	46	23	114	137	557	92	157	249	1,856	263	748	2,368	3,116
% Change	166.7%	2.2%	-8.0%	-9.5%	-9.3%	34.2%	80.4%	-60.1%	-43.9%	-1.1%	117.4%	21.8%	-3.0%	2.0%
2012 YTD	9	52	16	111	127	507	86	364	450	1,808	105	695	2,363	3,058
2020 YTD	8	46	23	114	137	557	92	157	249	1,856	263	748	2,368	3,116
% Change	-11.1%	-11.5%	43.8%	2.7%	7.9%	9.9%	7.0%	-56.9%	-44.7%	2.7%	150.5%	7.6%	0.2%	1.9%
8 YTD Avg	6	54	29	143	172	429	74	310	383	1,772	171	660	2,326	2,986
2020 YTD	8	46	23	114	137	557	92	157	249	1,856	263	748	2,368	3,116
% Change	33.3%	-14.8%	-20.7%	-20.3%	-20.3%	29.8%	24.3%	-49.4%	-35.0%	4.7%	53.8%	13.3%	1.8%	4.4%
5 YTD Avg	6	59	34	158	192	417	72	267	339	1,767	211	674	2,317	2,991
2020 YTD	8	46	23	114	137	557	92	157	249	1,856	263	748	2,368	3,116
% Change	33.3%	-22.0%	-32.4%	-27.8%	-28.6%	33.6%	27.8%	-41.2%	-26.5%	5.0%	24.6%	11.0%	2.2%	4.2%

Information summarized for CompStat week ending 07/04/2020.

'8 YTD Avg' refers to the computed 2012 - 2019 YTD average.
'5 YTD Avg' refers to the computed 2015 - 2019 YTD average.

Sourced from MNPD ARMS on 7/8/2020 9:05:52 AM. The figures above were sourced from incident reports using Uniform Crime Reporting definitions and reporting guidelines, based on the date when the crime was reported. This report is intended to be a management and planning tool and does not reflect the official UCR counts for the department. Incidents where a location is unknown or unspecified are included in the countywide totals. 'Unknown' refers to records in which the address is listed as 'Unknown' on the incident report. 'Not Validated' refers to records that were entered in with an invalid addresses.

North Precinct UCR Incidents - YTD Comparisons

METROPOLITAN POLICE DEPARTMENT
of Nashville and Davidson County

Aggregated by precinct (incident location). Based on date when each incident was reported.

	Homicide	Rape	Commercial Robbery	Street Robbery	Total Robbery	Aggravated Assault	Commercial Burglary	Residential Burglary	Total Burglary	Larceny	Auto Theft	Violent Offenses	Property Offenses	Part I Offenses
2019 YTD	8	43	13	111	124	524	53	203	256	1,123	210	699	1,589	2,288
2020 YTD	16	35	7	108	115	547	49	193	242	1,008	189	713	1,439	2,152
% Change	100.0%	-18.6%	-46.2%	-2.7%	-7.3%	4.4%	-7.5%	-4.9%	-5.5%	-10.2%	-10.0%	2.0%	-9.4%	-5.9%
2018 YTD	9	46	17	125	142	517	51	163	214	1,130	260	714	1,604	2,318
2020 YTD	16	35	7	108	115	547	49	193	242	1,008	189	713	1,439	2,152
% Change	77.8%	-23.9%	-58.8%	-13.6%	-19.0%	5.8%	-3.9%	18.4%	13.1%	-10.8%	-27.3%	-0.1%	-10.3%	-7.2%
2017 YTD	9	32	29	154	183	523	80	237	317	998	179	747	1,494	2,241
2020 YTD	16	35	7	108	115	547	49	193	242	1,008	189	713	1,439	2,152
% Change	77.8%	9.4%	-75.9%	-29.9%	-37.2%	4.6%	-38.8%	-18.6%	-23.7%	1.0%	5.6%	-4.6%	-3.7%	-4.0%
2016 YTD	7	39	11	123	134	471	51	240	291	949	115	651	1,355	2,006
2020 YTD	16	35	7	108	115	547	49	193	242	1,008	189	713	1,439	2,152
% Change	128.6%	-10.3%	-36.4%	-12.2%	-14.2%	16.1%	-3.9%	-19.6%	-16.8%	6.2%	64.3%	9.5%	6.2%	7.3%
2015 YTD	14	38	10	131	141	495	49	237	286	795	111	688	1,192	1,880
2020 YTD	16	35	7	108	115	547	49	193	242	1,008	189	713	1,439	2,152
% Change	14.3%	-7.9%	-30.0%	-17.6%	-18.4%	10.5%	0.0%	-18.6%	-15.4%	26.8%	70.3%	3.6%	20.7%	14.5%
2014 YTD	7	46	3	95	98	555	43	245	288	803	76	706	1,167	1,873
2020 YTD	16	35	7	108	115	547	49	193	242	1,008	189	713	1,439	2,152
% Change	128.6%	-23.9%	133.3%	13.7%	17.3%	-1.4%	14.0%	-21.2%	-16.0%	25.5%	148.7%	1.0%	23.3%	14.9%
2013 YTD	6	25	11	128	139	442	46	364	410	897	82	612	1,389	2,001
2020 YTD	16	35	7	108	115	547	49	193	242	1,008	189	713	1,439	2,152
% Change	166.7%	40.0%	-36.4%	-15.6%	-17.3%	23.8%	6.5%	-47.0%	-41.0%	12.4%	130.5%	16.5%	3.6%	7.5%
2012 YTD	5	38	8	114	122	423	47	343	390	938	84	588	1,412	2,000
2020 YTD	16	35	7	108	115	547	49	193	242	1,008	189	713	1,439	2,152
% Change	220.0%	-7.9%	-12.5%	-5.3%	-5.7%	29.3%	4.3%	-43.7%	-37.9%	7.5%	125.0%	21.3%	1.9%	7.6%
8 YTD Avg	8	38	13	123	135	494	53	254	307	954	140	676	1,400	2,076
2020 YTD	16	35	7	108	115	547	49	193	242	1,008	189	713	1,439	2,152
% Change	100.0%	-7.9%	-46.2%	-12.2%	-14.8%	10.7%	-7.5%	-24.0%	-21.2%	5.7%	35.0%	5.5%	2.8%	3.7%
5 YTD Avg	9	40	16	129	145	506	57	216	273	999	175	700	1,447	2,147
2020 YTD	16	35	7	108	115	547	49	193	242	1,008	189	713	1,439	2,152
% Change	77.8%	-12.5%	-56.3%	-16.3%	-20.7%	8.1%	-14.0%	-10.6%	-11.4%	0.9%	8.0%	1.9%	-0.6%	0.2%

Information summarized for CompStat week ending 07/04/2020.

'8 YTD Avg' refers to the computed 2012 - 2019 YTD average.
'5 YTD Avg' refers to the computed 2015 - 2019 YTD average.

Sourced from MNPD ARMS on 7/8/2020 9:05:52 AM. The figures above were sourced from incident reports using Uniform Crime Reporting definitions and reporting guidelines, based on the date when the crime was reported. This report is intended to be a management and planning tool and does not reflect the official UCR counts for the department. Incidents where a location is unknown or unspecified are included in the countywide totals. 'Unknown' refers to records in which the address is listed as 'Unknown' on the incident report. 'Not Validated' refers to records that were entered in with an invalid addresses.

Madison Precinct UCR Incidents - YTD Comparisons

METROPOLITAN POLICE DEPARTMENT
of Nashville and Davidson County

Aggregated by precinct (incident location). Based on date when each incident was reported.

	Homicide	Rape	Commercial Robbery	Street Robbery	Total Robbery	Aggravated Assault	Commercial Burglary	Residential Burglary	Total Burglary	Larceny	Auto Theft	Violent Offenses	Property Offenses	Part I Offenses
2019 YTD	3	23	14	68	82	275	43	138	181	997	148	383	1,326	1,709
2020 YTD	4	26	11	75	86	338	46	163	209	1,096	137	454	1,442	1,896
% Change	33.3%	13.0%	-21.4%	10.3%	4.9%	22.9%	7.0%	18.1%	15.5%	9.9%	-7.4%	18.5%	8.7%	10.9%
2018 YTD	4	24	17	71	88	338	36	116	152	1,169	142	454	1,463	1,917
2020 YTD	4	26	11	75	86	338	46	163	209	1,096	137	454	1,442	1,896
% Change	0.0%	8.3%	-35.3%	5.6%	-2.3%	0.0%	27.8%	40.5%	37.5%	-6.2%	-3.5%	0.0%	-1.4%	-1.1%
2017 YTD	3	23	14	91	105	283	52	176	228	1,231	139	414	1,598	2,012
2020 YTD	4	26	11	75	86	338	46	163	209	1,096	137	454	1,442	1,896
% Change	33.3%	13.0%	-21.4%	-17.6%	-18.1%	19.4%	-11.5%	-7.4%	-8.3%	-11.0%	-1.4%	9.7%	-9.8%	-5.8%
2016 YTD	4	42	16	73	89	306	34	248	282	1,122	55	441	1,459	1,900
2020 YTD	4	26	11	75	86	338	46	163	209	1,096	137	454	1,442	1,896
% Change	0.0%	-38.1%	-31.3%	2.7%	-3.4%	10.5%	35.3%	-34.3%	-25.9%	-2.3%	149.1%	2.9%	-1.2%	-0.2%
2015 YTD	2	21	17	67	84	306	25	252	277	1,080	104	413	1,461	1,874
2020 YTD	4	26	11	75	86	338	46	163	209	1,096	137	454	1,442	1,896
% Change	100.0%	23.8%	-35.3%	11.9%	2.4%	10.5%	84.0%	-35.3%	-24.5%	1.5%	31.7%	9.9%	-1.3%	1.2%
2014 YTD	5	33	8	58	66	277	31	238	269	982	55	381	1,306	1,687
2020 YTD	4	26	11	75	86	338	46	163	209	1,096	137	454	1,442	1,896
% Change	-20.0%	-21.2%	37.5%	29.3%	30.3%	22.0%	48.4%	-31.5%	-22.3%	11.6%	149.1%	19.2%	10.4%	12.4%
2013 YTD	2	31	17	67	84	277	35	242	277	964	76	394	1,317	1,711
2020 YTD	4	26	11	75	86	338	46	163	209	1,096	137	454	1,442	1,896
% Change	100.0%	-16.1%	-35.3%	11.9%	2.4%	22.0%	31.4%	-32.6%	-24.5%	13.7%	80.3%	15.2%	9.5%	10.8%
2012 YTD	6	29	10	95	105	337	49	337	386	1,147	77	477	1,610	2,087
2020 YTD	4	26	11	75	86	338	46	163	209	1,096	137	454	1,442	1,896
% Change	-33.3%	-10.3%	10.0%	-21.1%	-18.1%	0.3%	-6.1%	-51.6%	-45.9%	-4.4%	77.9%	-4.8%	-10.4%	-9.2%
8 YTD Avg	4	28	14	74	88	300	38	218	257	1,087	100	420	1,443	1,862
2020 YTD	4	26	11	75	86	338	46	163	209	1,096	137	454	1,442	1,896
% Change	0.0%	-7.1%	-21.4%	1.4%	-2.3%	12.7%	21.1%	-25.2%	-18.7%	0.8%	37.0%	8.1%	-0.1%	1.8%
5 YTD Avg	3	27	16	74	90	302	38	186	224	1,120	118	421	1,461	1,882
2020 YTD	4	26	11	75	86	338	46	163	209	1,096	137	454	1,442	1,896
% Change	33.3%	-3.7%	-31.3%	1.4%	-4.4%	11.9%	21.1%	-12.4%	-6.7%	-2.1%	16.1%	7.8%	-1.3%	0.7%

Information summarized for CompStat week ending 07/04/2020.

'8 YTD Avg' refers to the computed 2012 - 2019 YTD average.
'5 YTD Avg' refers to the computed 2015 - 2019 YTD average.

Sourced from MNPD ARMS on 7/8/2020 9:05:52 AM. The figures above were sourced from incident reports using Uniform Crime Reporting definitions and reporting guidelines, based on the date when the crime was reported. This report is intended to be a management and planning tool and does not reflect the official UCR counts for the department. Incidents where a location is unknown or unspecified are included in the countywide totals. 'Unknown' refers to records in which the address is listed as 'Unknown' on the incident report. 'Not Validated' refers to records that were entered in with an invalid addresses.

Midtown Hills Precinct UCR Incidents - YTD Comparisons

METROPOLITAN POLICE DEPARTMENT
of Nashville and Davidson County

Aggregated by precinct (incident location). Based on date when each incident was reported.

	Homicide	Rape	Commercial Robbery	Street Robbery	Total Robbery	Aggravated Assault	Commercial Burglary	Residential Burglary	Total Burglary	Larceny	Auto Theft	Violent Offenses	Property Offenses	Part I Offenses
2019 YTD	1	28	15	104	119	205	101	147	248	1,358	166	353	1,772	2,125
2020 YTD	1	27	15	80	95	227	129	145	274	1,621	184	350	2,079	2,429
% Change	0.0%	-3.6%	0.0%	-23.1%	-20.2%	10.7%	27.7%	-1.4%	10.5%	19.4%	10.8%	-0.8%	17.3%	14.3%
2018 YTD	4	33	7	93	100	206	95	172	267	1,349	176	343	1,792	2,135
2020 YTD	1	27	15	80	95	227	129	145	274	1,621	184	350	2,079	2,429
% Change	-75.0%	-18.2%	114.3%	-14.0%	-5.0%	10.2%	35.8%	-15.7%	2.6%	20.2%	4.5%	2.0%	16.0%	13.8%
2017 YTD	3	38	12	84	96	249	126	129	255	1,229	136	386	1,620	2,006
2020 YTD	1	27	15	80	95	227	129	145	274	1,621	184	350	2,079	2,429
% Change	-66.7%	-28.9%	25.0%	-4.8%	-1.0%	-8.8%	2.4%	12.4%	7.5%	31.9%	35.3%	-9.3%	28.3%	21.1%
2016 YTD	1	36	19	67	86	212	64	214	278	1,107	78	335	1,463	1,798
2020 YTD	1	27	15	80	95	227	129	145	274	1,621	184	350	2,079	2,429
% Change	0.0%	-25.0%	-21.1%	19.4%	10.5%	7.1%	101.6%	-32.2%	-1.4%	46.4%	135.9%	4.5%	42.1%	35.1%
2015 YTD	2	34	15	52	67	210	54	176	230	1,103	56	313	1,389	1,702
2020 YTD	1	27	15	80	95	227	129	145	274	1,621	184	350	2,079	2,429
% Change	-50.0%	-20.6%	0.0%	53.8%	41.8%	8.1%	138.9%	-17.6%	19.1%	47.0%	228.6%	11.8%	49.7%	42.7%
2014 YTD	1	36	10	43	53	212	89	247	336	1,148	52	302	1,536	1,838
2020 YTD	1	27	15	80	95	227	129	145	274	1,621	184	350	2,079	2,429
% Change	0.0%	-25.0%	50.0%	86.0%	79.2%	7.1%	44.9%	-41.3%	-18.5%	41.2%	253.8%	15.9%	35.4%	32.2%
2013 YTD	1	35	19	50	69	196	66	277	343	1,284	67	301	1,694	1,995
2020 YTD	1	27	15	80	95	227	129	145	274	1,621	184	350	2,079	2,429
% Change	0.0%	-22.9%	-21.1%	60.0%	37.7%	15.8%	95.5%	-47.7%	-20.1%	26.2%	174.6%	16.3%	22.7%	21.8%
2012 YTD	2	28	19	62	81	228	84	279	363	1,243	67	339	1,673	2,012
2020 YTD	1	27	15	80	95	227	129	145	274	1,621	184	350	2,079	2,429
% Change	-50.0%	-3.6%	-21.1%	29.0%	17.3%	-0.4%	53.6%	-48.0%	-24.5%	30.4%	174.6%	3.2%	24.3%	20.7%
8 YTD Avg	2	34	15	69	84	215	85	205	290	1,228	100	334	1,617	1,951
2020 YTD	1	27	15	80	95	227	129	145	274	1,621	184	350	2,079	2,429
% Change	-50.0%	-20.6%	0.0%	15.9%	13.1%	5.6%	51.8%	-29.3%	-5.5%	32.0%	84.0%	4.8%	28.6%	24.5%
5 YTD Avg	2	34	14	80	94	216	88	168	256	1,229	122	346	1,607	1,953
2020 YTD	1	27	15	80	95	227	129	145	274	1,621	184	350	2,079	2,429
% Change	-50.0%	-20.6%	7.1%	0.0%	1.1%	5.1%	46.6%	-13.7%	7.0%	31.9%	50.8%	1.2%	29.4%	24.4%

Information summarized for CompStat week ending 07/04/2020.

'8 YTD Avg' refers to the computed 2012 - 2019 YTD average.
'5 YTD Avg' refers to the computed 2015 - 2019 YTD average.

Sourced from MNPD ARMS on 7/8/2020 9:05:52 AM. The figures above were sourced from incident reports using Uniform Crime Reporting definitions and reporting guidelines, based on the date when the crime was reported. This report is intended to be a management and planning tool and does not reflect the official UCR counts for the department. Incidents where a location is unknown or unspecified are included in the countywide totals. 'Unknown' refers to records in which the address is listed as 'Unknown' on the incident report. 'Not Validated' refers to records that were entered in with an invalid addresses.

YTD Homicide Report

Demographic information for homicide incidents occurring during the current year.

METROPOLITAN POLICE DEPARTMENT
of Nashville and Davidson County

Race of Victim		
Black	36	76.6 %
White	11	23.4 %
Total	47	100.0 %

Ethnicity of Victim		
Non-Hispanic	46	97.9 %
Hispanic	1	2.1 %
Total	47	100.0 %

Age of Victim		
0 to 12	1	2.1 %
13 to 17	3	6.4 %
18 to 24	9	19.1 %
25 to 34	15	31.9 %
35 to 44	9	19.1 %
55 to 64	1	2.1 %
65+	1	2.1 %
Unk	8	17.0 %
Total	47	100.0 %

Race - Ethnicity - Gender of Victim		
Black Non-Hispanic Male	28	59.6 %
Black Non-Hispanic Female	8	17.0 %
White Non-Hispanic Male	6	12.8 %
White Non-Hispanic Female	4	8.5 %
White Hispanic Male	1	2.1 %
Total	47	100.0 %

Time of Incident		
12:00 am - 3:59 am	12	25.5 %
4:00 am - 7:59 am	11	23.4 %
8:00 am - 11:59 am	4	8.5 %
12:00 pm - 3:59 pm	7	14.9 %
4:00 pm - 7:59 pm	8	17.0 %
8:00 pm - 11:59 pm	5	10.6 %
Total	47	100.0 %

Gender of Victim		
Male	35	74.5 %
Female	12	25.5 %
Total	47	100.0 %

Domestic Related		
No	40	85.1 %
Yes	7	14.9 %
Total	47	100.0 %

Monthly Homicide Count (Year-to-Year Comparison)

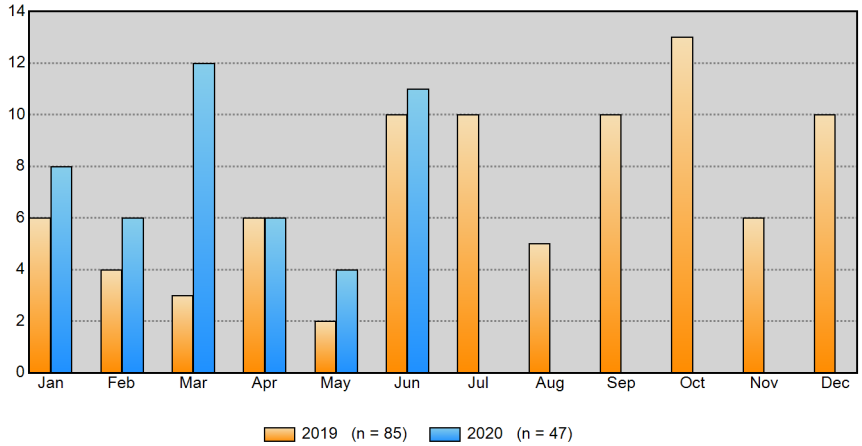

Monthly Homicide Cumulative Count (Year-to-Year Comparison)

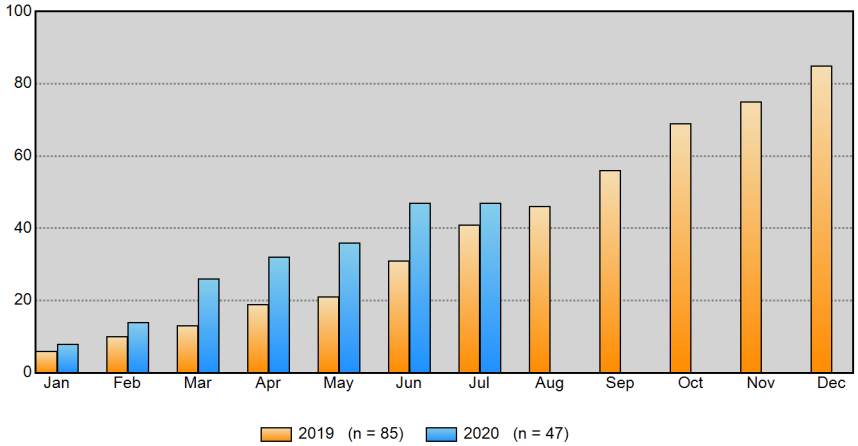

Information summarized for CompStat week ending 7/4/2020.

Sourced from MNPD ARMS on 7/8/2020 9:05:52 AM. The figures above were sourced from incident reports using Uniform Crime Reporting definitions and reporting guidelines, based on the date when the crime was reported. This report is intended to be a management and planning tool and does not reflect the official UCR counts for the department.

County Year-to-Year Weekly Chart

METROPOLITAN POLICE DEPARTMENT
of Nashville and Davidson County

	Homicide	Rape	Commercial Robbery	Street Robbery	Total Robbery	Aggravated Assault	Commercial Burglary	Residential Burglary	Total Burglary	Larceny	Auto Theft	Violent Offenses	Property Offenses	Part I Offenses
ending 07/20/2019 Next Week	2	10	3	31	34	131	41	35	76	469	60	177	605	782
ending 07/13/2019 Current Week	2	9	0	49	49	110	21	49	70	509	76	170	655	825
ending 07/06/2019	3	10	3	33	36	123	21	45	66	495	61	172	622	794
ending 07/04/2020	2	11	5	32	37	123	16	41	57	416	65	173	538	711
% Change	-33.3%	10.0%	66.7%	-3.0%	2.8%	0.0%	-23.8%	-8.9%	-13.6%	-16.0%	6.6%	0.6%	-13.5%	-10.5%
ending 06/29/2019	1	11	9	33	42	111	24	59	83	477	59	165	619	784
ending 06/27/2020	4	11	1	29	30	121	19	45	64	411	50	166	525	691
% Change	300.0%	0.0%	-88.9%	-12.1%	-28.6%	9.0%	-20.8%	-23.7%	-22.9%	-13.8%	-15.3%	0.6%	-15.2%	-11.9%
ending 06/22/2019	6	7	7	47	54	91	28	44	72	469	55	158	596	754
ending 06/20/2020	1	7	6	26	32	161	13	51	64	392	65	201	521	722
% Change	-83.3%	0.0%	-14.3%	-44.7%	-40.7%	76.9%	-53.6%	15.9%	-11.1%	-16.4%	18.2%	27.2%	-12.6%	-4.2%

Part I Incidents - Year-to-Year Weekly Comparisons

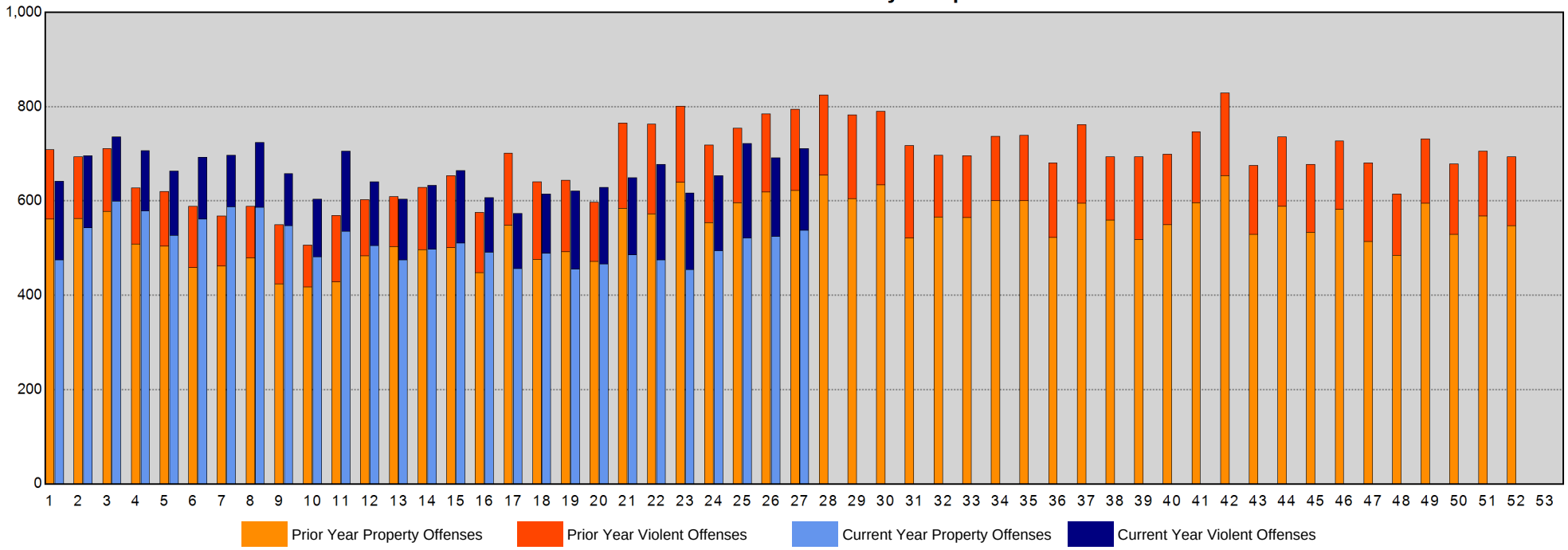

Sourced from MNPD ARMS on 7/8/2020 9:05:52 AM. The figures above were sourced from incident reports using Uniform Crime Reporting definitions and reporting guidelines, based on the date when the crime was reported. This report is intended to be a management and planning tool and does not reflect the official UCR counts for the department. Incidents where a location is unknown or unspecified are included in the countywide totals. 'Unknown' refers to records in which the address is listed as 'Unknown' on the incident report. 'Not Validated' refers to records that were entered in with an invalid addresses.

West Precinct Year-to-Year Weekly Chart

METROPOLITAN POLICE DEPARTMENT
of Nashville and Davidson County

	Homicide	Rape	Commercial Robbery	Street Robbery	Total Robbery	Aggravated Assault	Commercial Burglary	Residential Burglary	Total Burglary	Larceny	Auto Theft	Violent Offenses	Property Offenses	Part I Offenses
ending 07/20/2019 Next Week	0	1	0	1	1	7	6	4	10	61	5	9	76	85
ending 07/13/2019 Current Week	0	1	0	2	2	5	3	3	6	56	12	8	74	82
ending 07/06/2019	0	1	0	0	0	13	4	4	8	71	16	14	95	109
ending 07/04/2020	0	0	0	1	1	8	4	5	9	39	4	9	52	61
% Change	-	-100.0%	-	-	-	-38.5%	0.0%	25.0%	12.5%	-45.1%	-75.0%	-35.7%	-45.3%	-44.0%
ending 06/29/2019	0	1	1	5	6	4	2	13	15	61	8	11	84	95
ending 06/27/2020	0	1	0	0	0	5	1	1	2	61	5	6	68	74
% Change	-	0.0%	-100.0%	-100.0%	-100.0%	25.0%	-50.0%	-92.3%	-86.7%	0.0%	-37.5%	-45.5%	-19.0%	-22.1%
ending 06/22/2019	1	1	0	2	2	7	5	6	11	50	16	11	77	88
ending 06/20/2020	0	0	1	1	2	6	2	4	6	43	6	8	55	63
% Change	-100.0%	-100.0%	-	-50.0%	0.0%	-14.3%	-60.0%	-33.3%	-45.5%	-14.0%	-62.5%	-27.3%	-28.6%	-28.4%

Part I Incidents - Year-to-Year Weekly Comparisons

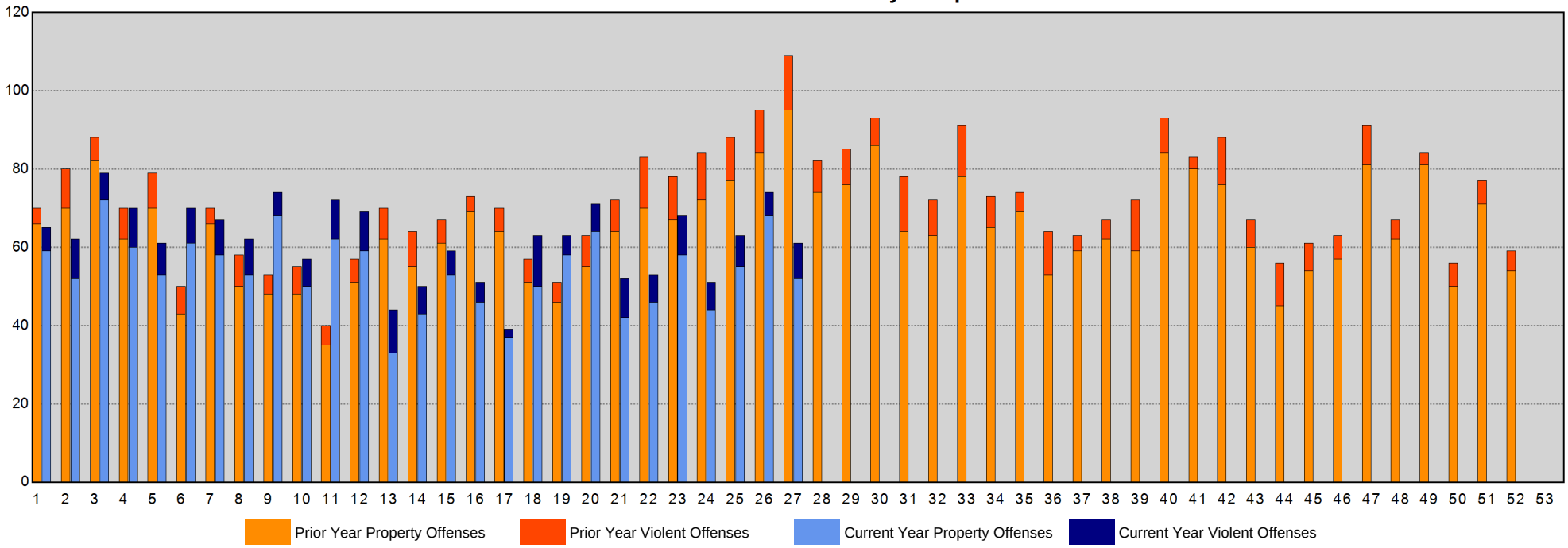

Sourced from MNPD ARMS on 7/8/2020 9:05:53 AM. The figures above were sourced from incident reports using Uniform Crime Reporting definitions and reporting guidelines, based on the date when the crime was reported. This report is intended to be a management and planning tool and does not reflect the official UCR counts for the department. Incidents where a location is unknown or unspecified are included in the countywide totals. 'Unknown' refers to records in which the address is listed as 'Unknown' on the incident report. 'Not Validated' refers to records that were entered in with an invalid addresses.

East Precinct Year-to-Year Weekly Chart

METROPOLITAN POLICE DEPARTMENT
of Nashville and Davidson County

	Homicide	Rape	Commercial Robbery	Street Robbery	Total Robbery	Aggravated Assault	Commercial Burglary	Residential Burglary	Total Burglary	Larceny	Auto Theft	Violent Offenses	Property Offenses	Part I Offenses
ending 07/20/2019 Next Week	0	2	0	3	3	9	4	7	11	42	4	14	57	71
ending 07/13/2019 Current Week	0	1	0	0	0	12	2	1	3	47	6	13	56	69
ending 07/06/2019	0	0	0	2	2	20	2	4	6	43	6	22	55	77
ending 07/04/2020	1	0	0	3	3	7	0	3	3	45	11	11	59	70
% Change	-	-	-	50.0%	50.0%	-65.0%	-100.0%	-25.0%	-50.0%	4.7%	83.3%	-50.0%	7.3%	-9.1%
ending 06/29/2019	0	2	0	4	4	9	0	5	5	47	9	15	61	76
ending 06/27/2020	0	0	0	0	0	16	1	7	8	32	8	16	48	64
% Change	-	-100.0%	-	-100.0%	-100.0%	77.8%	-	40.0%	60.0%	-31.9%	-11.1%	6.7%	-21.3%	-15.8%
ending 06/22/2019	1	0	1	5	6	7	1	7	8	43	4	14	55	69
ending 06/20/2020	0	0	0	3	3	24	2	5	7	36	11	27	54	81
% Change	-100.0%	-	-100.0%	-40.0%	-50.0%	242.9%	100.0%	-28.6%	-12.5%	-16.3%	175.0%	92.9%	-1.8%	17.4%

Part I Incidents - Year-to-Year Weekly Comparisons

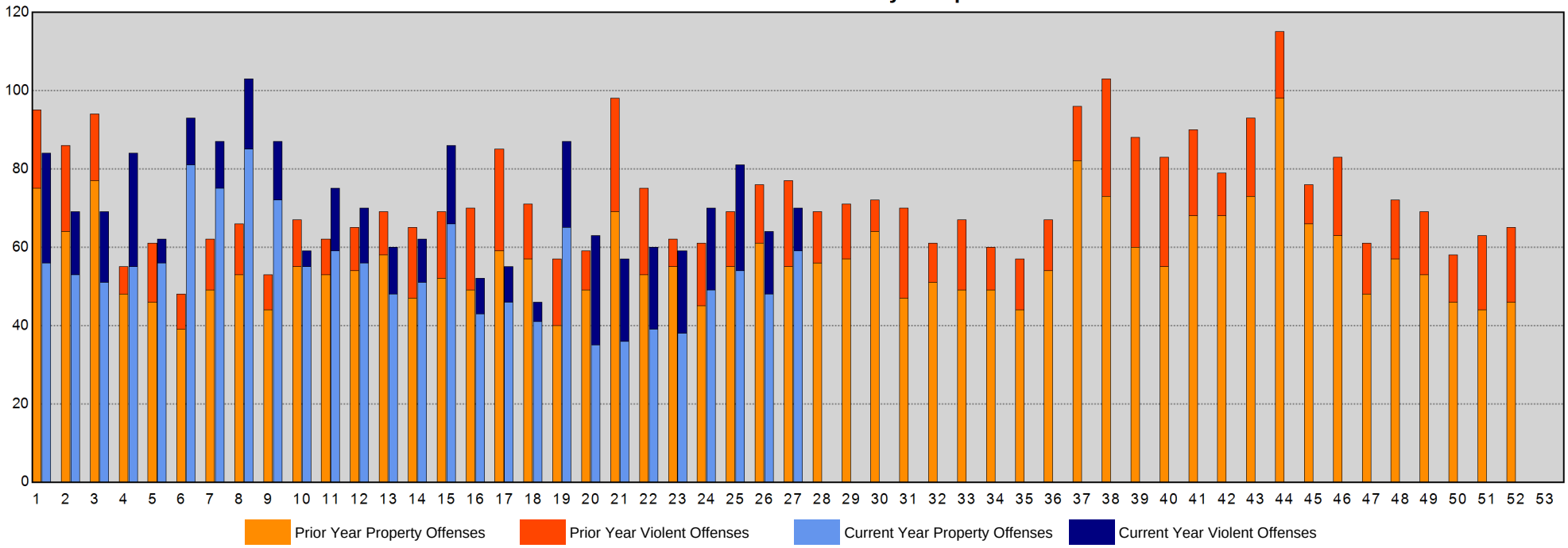

Sourced from MNPD ARMS on 7/8/2020 9:05:53 AM. The figures above were sourced from incident reports using Uniform Crime Reporting definitions and reporting guidelines, based on the date when the crime was reported. This report is intended to be a management and planning tool and does not reflect the official UCR counts for the department. Incidents where a location is unknown or unspecified are included in the countywide totals. 'Unknown' refers to records in which the address is listed as 'Unknown' on the incident report. 'Not Validated' refers to records that were entered in with an invalid addresses.

South Precinct Year-to-Year Weekly Chart

METROPOLITAN POLICE DEPARTMENT
of Nashville and Davidson County

	Homicide	Rape	Commercial Robbery	Street Robbery	Total Robbery	Aggravated Assault	Commercial Burglary	Residential Burglary	Total Burglary	Larceny	Auto Theft	Violent Offenses	Property Offenses	Part I Offenses
ending 07/20/2019 Next Week	0	1	1	10	11	20	5	5	10	72	12	32	94	126
ending 07/13/2019 Current Week	0	3	0	14	14	22	8	10	18	71	11	39	100	139
ending 07/06/2019	1	4	1	12	13	18	3	13	16	68	6	36	90	126
ending 07/04/2020	0	2	1	8	9	18	3	7	10	88	13	29	111	140
% Change	-100.0%	-50.0%	0.0%	-33.3%	-30.8%	0.0%	0.0%	-46.2%	-37.5%	29.4%	116.7%	-19.4%	23.3%	11.1%
ending 06/29/2019	0	1	4	10	14	36	5	7	12	78	8	51	98	149
ending 06/27/2020	1	4	1	8	9	21	4	9	13	69	10	35	92	127
% Change	-	300.0%	-75.0%	-20.0%	-35.7%	-41.7%	-20.0%	28.6%	8.3%	-11.5%	25.0%	-31.4%	-6.1%	-14.8%
ending 06/22/2019	2	2	0	9	9	22	3	8	11	67	10	35	88	123
ending 06/20/2020	0	2	2	7	9	36	2	10	12	72	12	47	96	143
% Change	-100.0%	0.0%	-	-22.2%	0.0%	63.6%	-33.3%	25.0%	9.1%	7.5%	20.0%	34.3%	9.1%	16.3%

Part I Incidents - Year-to-Year Weekly Comparisons

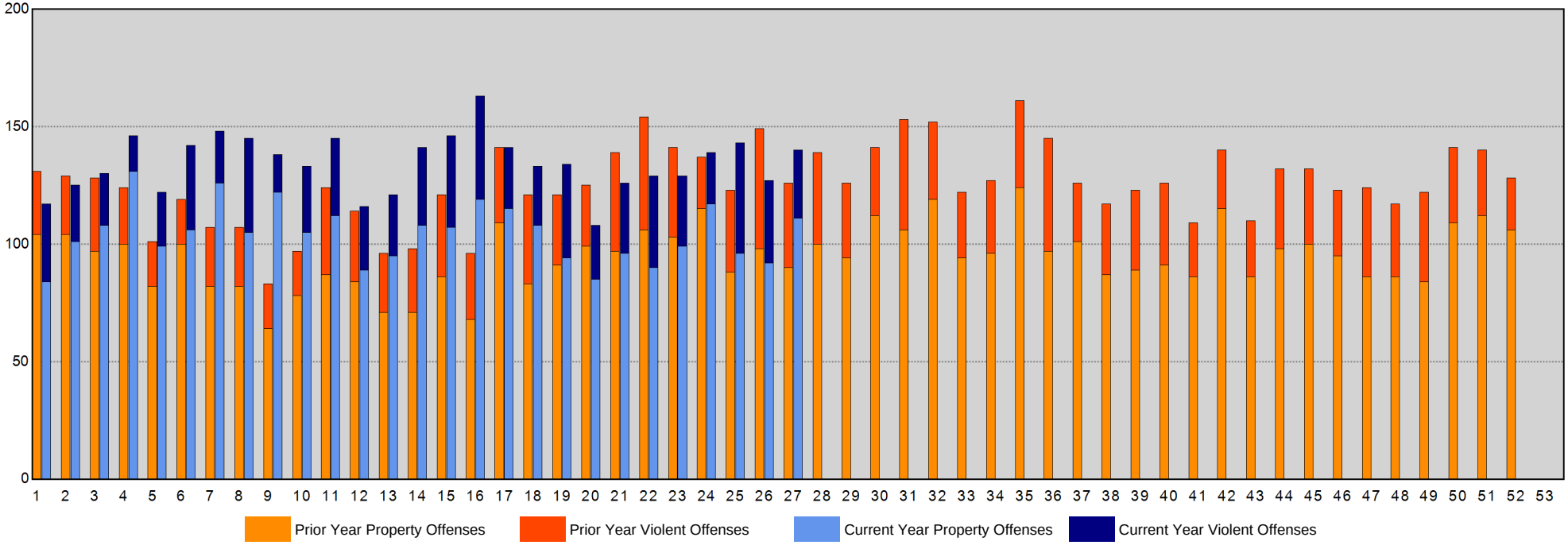

Sourced from MNPD ARMS on 7/8/2020 9:05:53 AM. The figures above were sourced from incident reports using Uniform Crime Reporting definitions and reporting guidelines, based on the date when the crime was reported. This report is intended to be a management and planning tool and does not reflect the official UCR counts for the department. Incidents where a location is unknown or unspecified are included in the countywide totals. 'Unknown' refers to records in which the address is listed as 'Unknown' on the incident report. 'Not Validated' refers to records that were entered in with an invalid addresses.

Central Precinct Year-to-Year Weekly Chart

METROPOLITAN POLICE DEPARTMENT
of Nashville and Davidson County

	Homicide	Rape	Commercial Robbery	Street Robbery	Total Robbery	Aggravated Assault	Commercial Burglary	Residential Burglary	Total Burglary	Larceny	Auto Theft	Violent Offenses	Property Offenses	Part I Offenses
ending 07/20/2019 Next Week	0	2	0	1	1	8	1	0	1	39	2	11	42	53
ending 07/13/2019 Current Week	0	1	0	3	3	5	1	0	1	38	3	9	42	51
ending 07/06/2019	1	1	0	5	5	13	0	0	0	50	3	20	53	73
ending 07/04/2020	0	1	0	2	2	3	1	0	1	21	2	6	24	30
% Change	-100.0%	0.0%	-	-60.0%	-60.0%	-76.9%	-	-	-	-58.0%	-33.3%	-70.0%	-54.7%	-58.9%
ending 06/29/2019	0	1	0	1	1	6	4	0	4	40	1	8	45	53
ending 06/27/2020	0	0	0	6	6	3	2	1	3	12	3	9	18	27
% Change	-	-100.0%	-	500.0%	500.0%	-50.0%	-50.0%	-	-25.0%	-70.0%	200.0%	12.5%	-60.0%	-49.1%
ending 06/22/2019	1	0	0	1	1	6	2	2	4	59	1	8	64	72
ending 06/20/2020	0	0	0	1	1	8	0	1	1	18	2	9	21	30
% Change	-100.0%	-	-	0.0%	0.0%	33.3%	-100.0%	-50.0%	-75.0%	-69.5%	100.0%	12.5%	-67.2%	-58.3%

Part I Incidents - Year-to-Year Weekly Comparisons

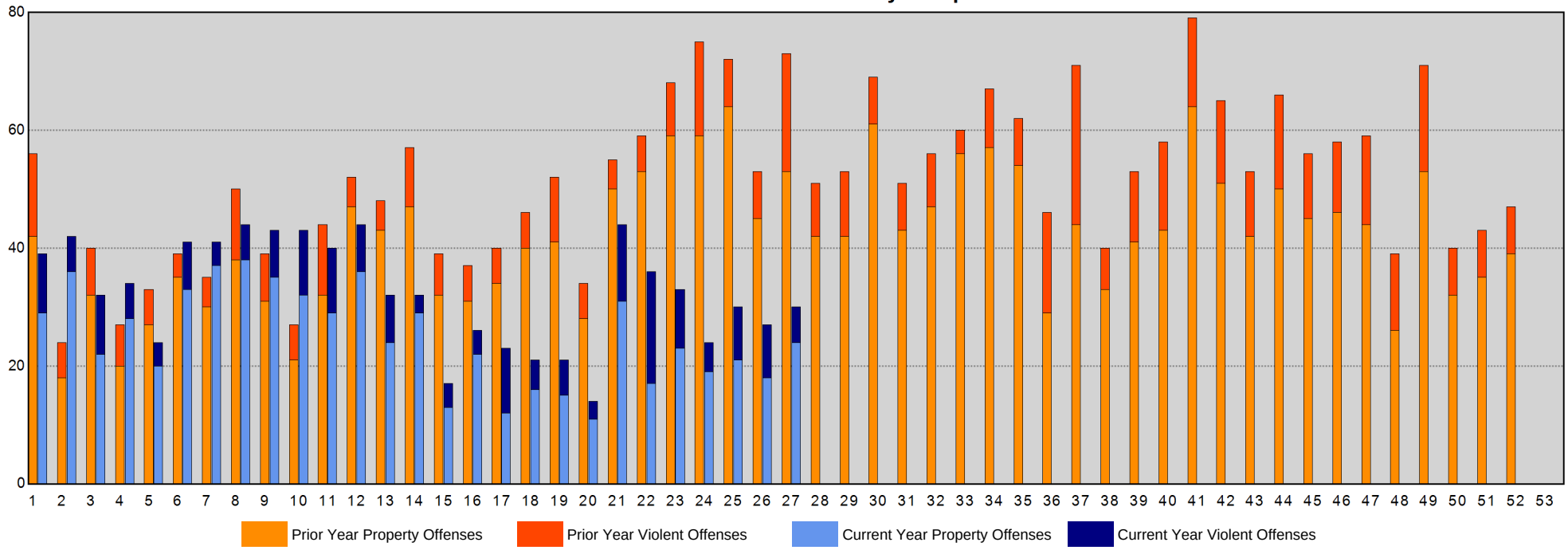

Sourced from MNPD ARMS on 7/8/2020 9:05:54 AM. The figures above were sourced from incident reports using Uniform Crime Reporting definitions and reporting guidelines, based on the date when the crime was reported. This report is intended to be a management and planning tool and does not reflect the official UCR counts for the department. Incidents where a location is unknown or unspecified are included in the countywide totals. 'Unknown' refers to records in which the address is listed as 'Unknown' on the incident report. 'Not Validated' refers to records that were entered in with an invalid addresses.

Hermitage Precinct Year-to-Year Weekly Chart

METROPOLITAN POLICE DEPARTMENT
of Nashville and Davidson County

	Homicide	Rape	Commercial Robbery	Street Robbery	Total Robbery	Aggravated Assault	Commercial Burglary	Residential Burglary	Total Burglary	Larceny	Auto Theft	Violent Offenses	Property Offenses	Part I Offenses
ending 07/20/2019 Next Week	1	1	1	3	4	21	3	2	5	87	21	27	113	140
ending 07/13/2019 Current Week	0	2	0	13	13	19	2	8	10	113	20	34	143	177
ending 07/06/2019	1	1	1	3	4	9	2	4	6	101	5	15	112	127
ending 07/04/2020	0	1	1	9	10	42	3	7	10	83	14	53	107	160
% Change	-100.0%	0.0%	0.0%	200.0%	150.0%	366.7%	50.0%	75.0%	66.7%	-17.8%	180.0%	253.3%	-4.5%	26.0%
ending 06/29/2019	0	3	2	6	8	18	2	8	10	91	13	29	114	143
ending 06/27/2020	1	4	0	5	5	26	2	4	6	89	8	36	103	139
% Change	-	33.3%	-100.0%	-16.7%	-37.5%	44.4%	0.0%	-50.0%	-40.0%	-2.2%	-38.5%	24.1%	-9.6%	-2.8%
ending 06/22/2019	1	1	2	13	15	11	2	7	9	77	7	28	93	121
ending 06/20/2020	1	2	0	5	5	18	1	8	9	71	13	26	93	119
% Change	0.0%	100.0%	-100.0%	-61.5%	-66.7%	63.6%	-50.0%	14.3%	0.0%	-7.8%	85.7%	-7.1%	0.0%	-1.7%

Part I Incidents - Year-to-Year Weekly Comparisons

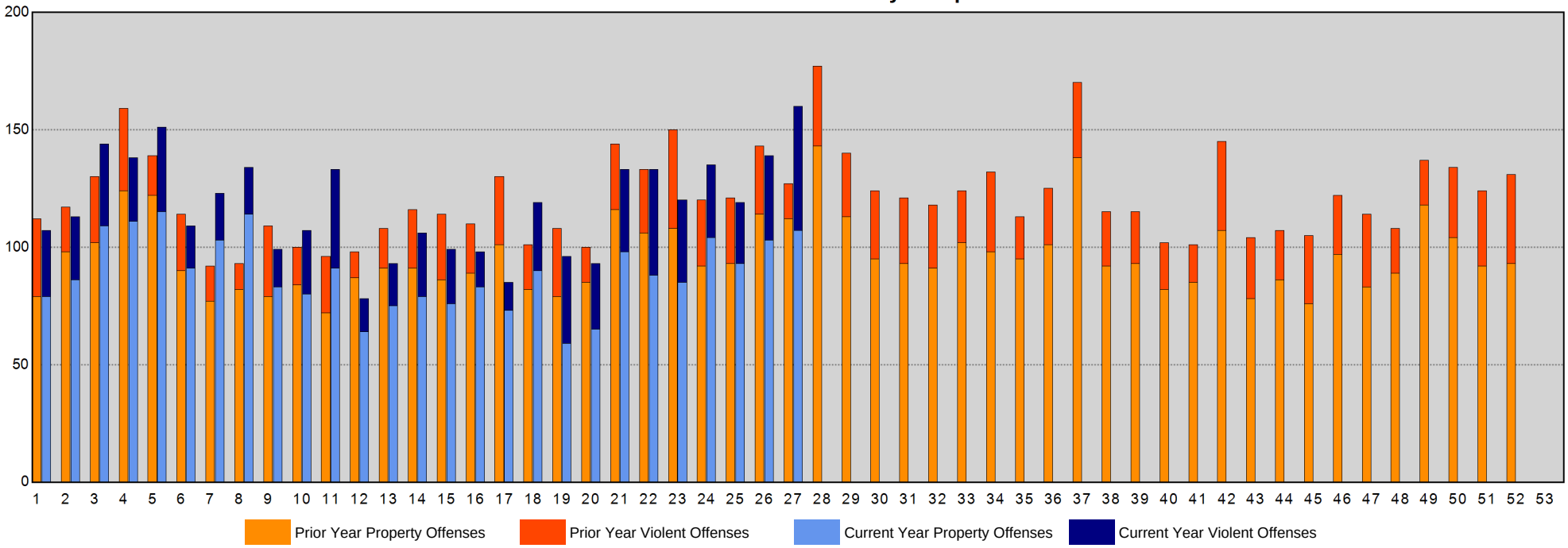

Sourced from MNPD ARMS on 7/8/2020 9:05:54 AM. The figures above were sourced from incident reports using Uniform Crime Reporting definitions and reporting guidelines, based on the date when the crime was reported. This report is intended to be a management and planning tool and does not reflect the official UCR counts for the department. Incidents where a location is unknown or unspecified are included in the countywide totals. 'Unknown' refers to records in which the address is listed as 'Unknown' on the incident report. 'Not Validated' refers to records that were entered in with an invalid addresses.

North Precinct Year-to-Year Weekly Chart

METROPOLITAN POLICE DEPARTMENT
of Nashville and Davidson County

	Homicide	Rape	Commercial Robbery	Street Robbery	Total Robbery	Aggravated Assault	Commercial Burglary	Residential Burglary	Total Burglary	Larceny	Auto Theft	Violent Offenses	Property Offenses	Part I Offenses
ending 07/20/2019 Next Week	1	1	1	4	5	27	8	5	13	48	7	34	68	102
ending 07/13/2019 Current Week	2	0	0	7	7	36	1	6	7	60	10	45	77	122
ending 07/06/2019	0	2	0	6	6	25	4	10	14	51	7	33	72	105
ending 07/04/2020	1	2	1	4	5	29	0	9	9	36	3	37	48	85
% Change	-	0.0%	-	-33.3%	-16.7%	16.0%	-100.0%	-10.0%	-35.7%	-29.4%	-57.1%	12.1%	-33.3%	-19.0%
ending 06/29/2019	1	3	0	1	1	22	6	11	17	58	6	27	81	108
ending 06/27/2020	1	0	0	2	2	29	2	5	7	27	6	32	40	72
% Change	0.0%	-100.0%	-	100.0%	100.0%	31.8%	-66.7%	-54.5%	-58.8%	-53.4%	0.0%	18.5%	-50.6%	-33.3%
ending 06/22/2019	0	2	3	5	8	12	5	4	9	44	9	22	62	84
ending 06/20/2020	0	3	1	3	4	34	0	7	7	37	11	41	55	96
% Change	-	50.0%	-66.7%	-40.0%	-50.0%	183.3%	-100.0%	75.0%	-22.2%	-15.9%	22.2%	86.4%	-11.3%	14.3%

Part I Incidents - Year-to-Year Weekly Comparisons

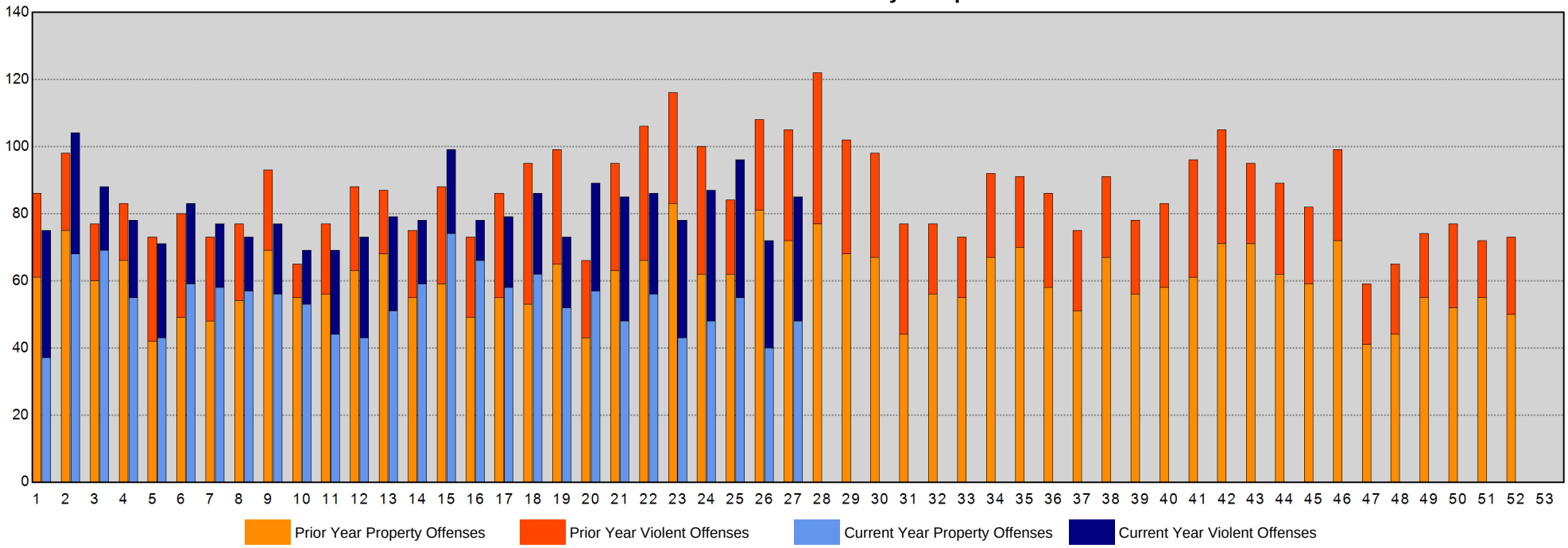

Sourced from MNPD ARMS on 7/8/2020 9:05:55 AM. The figures above were sourced from incident reports using Uniform Crime Reporting definitions and reporting guidelines, based on the date when the crime was reported. This report is intended to be a management and planning tool and does not reflect the official UCR counts for the department. Incidents where a location is unknown or unspecified are included in the countywide totals. 'Unknown' refers to records in which the address is listed as 'Unknown' on the incident report. 'Not Validated' refers to records that were entered in with an invalid addresses.

Madison Precinct Year-to-Year Weekly Chart

METROPOLITAN POLICE DEPARTMENT
of Nashville and Davidson County

	Homicide	Rape	Commercial Robbery	Street Robbery	Total Robbery	Aggravated Assault	Commercial Burglary	Residential Burglary	Total Burglary	Larceny	Auto Theft	Violent Offenses	Property Offenses	Part I Offenses
ending 07/20/2019 Next Week	0	1	0	4	4	15	3	4	7	43	5	20	55	75
ending 07/13/2019 Current Week	0	1	0	5	5	6	0	11	11	48	4	12	63	75
ending 07/06/2019	0	1	1	1	2	19	0	5	5	34	4	22	43	65
ending 07/04/2020	0	5	0	1	1	8	1	3	4	31	9	14	44	58
% Change	-	400.0%	-100.0%	0.0%	-50.0%	-57.9%	-	-40.0%	-20.0%	-8.8%	125.0%	-36.4%	2.3%	-10.8%
ending 06/29/2019	0	0	0	3	3	5	0	6	6	41	6	8	53	61
ending 06/27/2020	1	1	0	5	5	10	1	8	9	32	4	17	45	62
% Change	-	-	-	66.7%	66.7%	100.0%	-	33.3%	50.0%	-22.0%	-33.3%	112.5%	-15.1%	1.6%
ending 06/22/2019	0	1	0	7	7	20	2	2	4	53	2	28	59	87
ending 06/20/2020	0	0	1	1	2	24	0	11	11	55	2	26	68	94
% Change	-	-100.0%	-	-85.7%	-71.4%	20.0%	-100.0%	450.0%	175.0%	3.8%	0.0%	-7.1%	15.3%	8.0%

Part I Incidents - Year-to-Year Weekly Comparisons

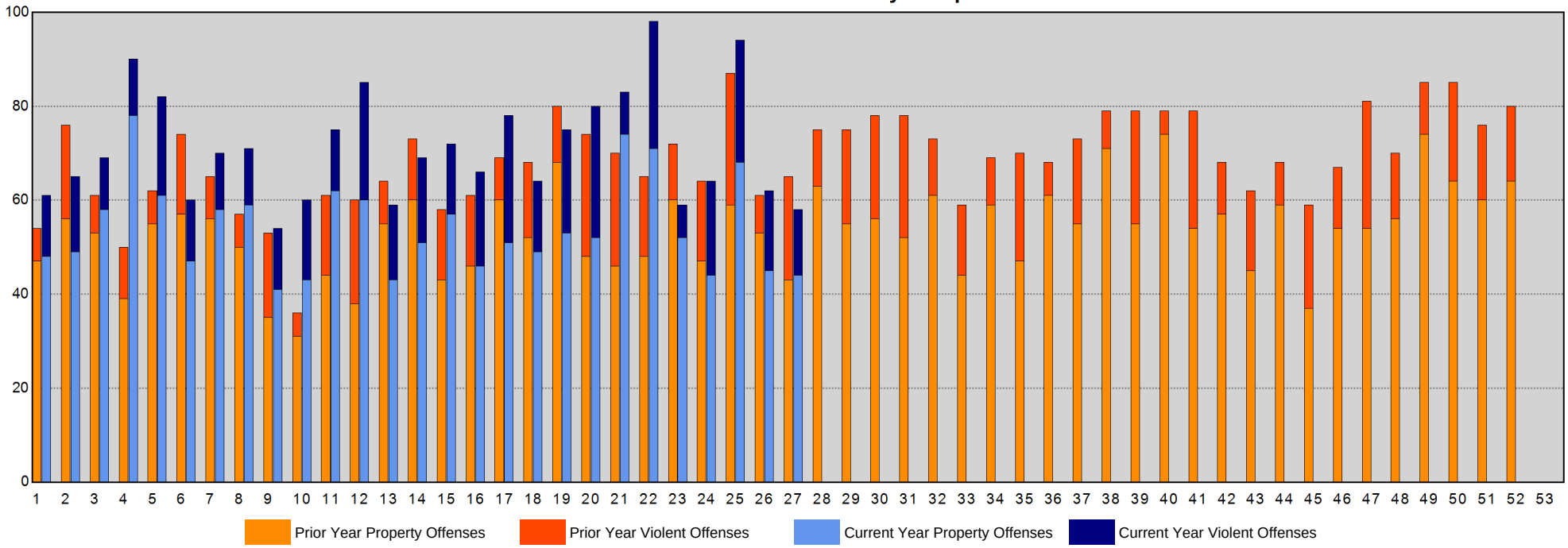

Sourced from MNPD ARMS on 7/8/2020 9:05:55 AM. The figures above were sourced from incident reports using Uniform Crime Reporting definitions and reporting guidelines, based on the date when the crime was reported. This report is intended to be a management and planning tool and does not reflect the official UCR counts for the department. Incidents where a location is unknown or unspecified are included in the countywide totals. 'Unknown' refers to records in which the address is listed as 'Unknown' on the incident report. 'Not Validated' refers to records that were entered in with an invalid addresses.

Midtown Hills Precinct Year-to-Year Weekly Chart

METROPOLITAN POLICE DEPARTMENT
of Nashville and Davidson County

	Homicide	Rape	Commercial Robbery	Street Robbery	Total Robbery	Aggravated Assault	Commercial Burglary	Residential Burglary	Total Burglary	Larceny	Auto Theft	Violent Offenses	Property Offenses	Part I Offenses
ending 07/20/2019 Next Week	0	1	0	5	5	24	11	8	19	77	4	30	100	130
ending 07/13/2019 Current Week	0	0	0	5	5	5	4	10	14	76	10	10	100	110
ending 07/06/2019	0	0	0	4	4	6	6	5	11	76	14	10	101	111
ending 07/04/2020	0	0	2	4	6	8	4	7	11	70	9	14	90	104
% Change	-	-	-	0.0%	50.0%	33.3%	-33.3%	40.0%	0.0%	-7.9%	-35.7%	40.0%	-10.9%	-6.3%
ending 06/29/2019	0	0	2	3	5	11	5	9	14	61	8	16	83	99
ending 06/27/2020	0	1	0	3	3	11	6	10	16	88	6	15	110	125
% Change	-	-	-100.0%	0.0%	-40.0%	0.0%	20.0%	11.1%	14.3%	44.3%	-25.0%	-6.3%	32.5%	26.3%
ending 06/22/2019	0	0	1	5	6	6	8	8	16	76	6	12	98	110
ending 06/20/2020	0	0	1	5	6	11	6	5	11	59	8	17	78	95
% Change	-	-	0.0%	0.0%	0.0%	83.3%	-25.0%	-37.5%	-31.3%	-22.4%	33.3%	41.7%	-20.4%	-13.6%

Part I Incidents - Year-to-Year Weekly Comparisons

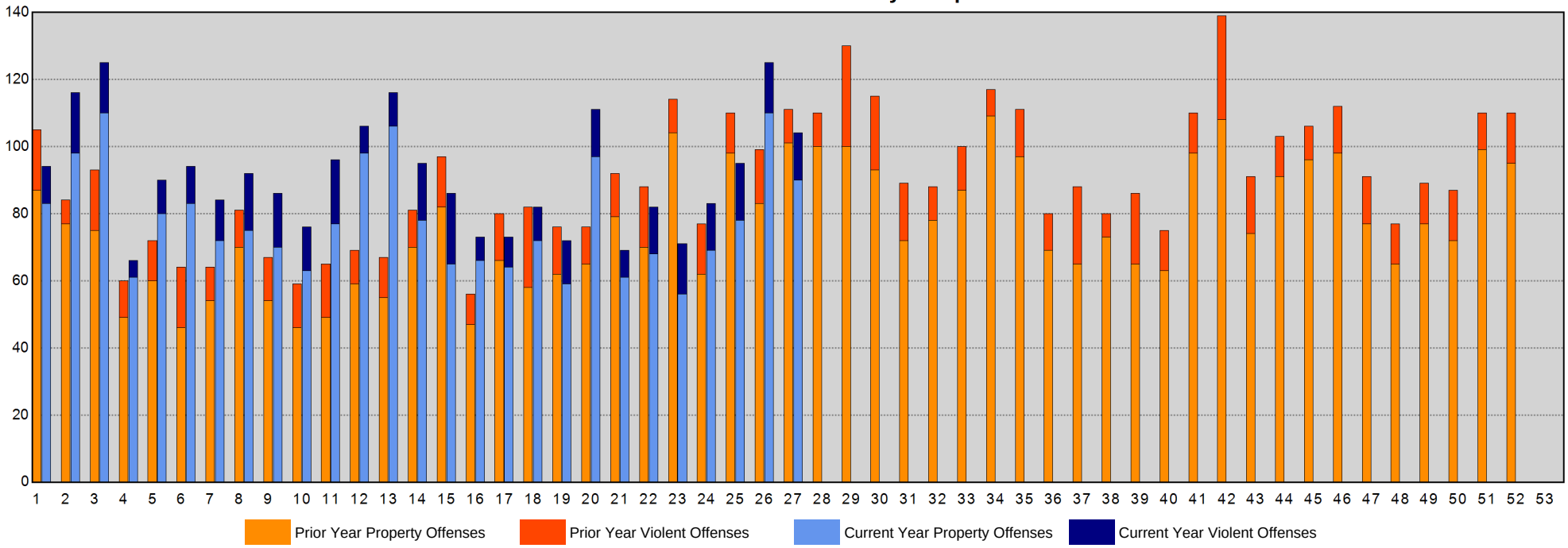

Sourced from MNPD ARMS on 7/8/2020 9:05:56 AM. The figures above were sourced from incident reports using Uniform Crime Reporting definitions and reporting guidelines, based on the date when the crime was reported. This report is intended to be a management and planning tool and does not reflect the official UCR counts for the department. Incidents where a location is unknown or unspecified are included in the countywide totals. 'Unknown' refers to records in which the address is listed as 'Unknown' on the incident report. 'Not Validated' refers to records that were entered in with an invalid addresses.

Arrests Section

CompStat Weekly Analysis is provided by the Metropolitan Nashville Police Department Crime Analysis Section. This report is intended to be a management and planning tool and does not reflect the official UCR counts for the department.

"No man is above the law and no man is below it: nor do we ask any man's permission when we ask him to obey it."
- Theodore Roosevelt

Begin Date: 06/28/2020
End Date: 07/04/2020
Week: 27

Physical and Citation Arrests - Adult

Aggregated by component of arresting officer.

METROPOLITAN POLICE DEPARTMENT
of Nashville and Davidson County

			Prior Week	Last Week	Change*	Prior 4Wks	Last 4Wks	Change*	Prior YTD	YTD	Change*	Prior 52Wks	Last 52Wks	Change*
West Precinct	Patrol A	Felony	1	2	100.0%	2	4	100.0%	24	31	29.2%	46	60	30.4%
		Misdemeanor	3	1	-66.7%	6	5	-16.7%	65	53	-18.5%	138	102	-26.1%
		Citation	1	1	0.0%	8	4	-50.0%	112	74	-33.9%	278	128	-54.0%
		Subtotal	5	4	-20.0%	16	13	-18.8%	201	158	-21.4%	462	290	-37.2%
	Patrol B	Felony	1	0	-100.0%	12	2	-83.3%	38	48	26.3%	94	84	-10.6%
		Misdemeanor	1	6	500.0%	21	13	-38.1%	138	127	-8.0%	304	257	-15.5%
		Citation	4	3	-25.0%	15	12	-20.0%	101	111	9.9%	289	223	-22.8%
		Subtotal	6	9	50.0%	48	27	-43.8%	277	286	3.2%	687	564	-17.9%
	Patrol C	Felony	1	1	0.0%	3	3	0.0%	27	26	-3.7%	63	66	4.8%
		Misdemeanor	2	2	0.0%	16	7	-56.3%	82	64	-22.0%	205	171	-16.6%
		Citation	0	0	-	5	3	-40.0%	33	36	9.1%	207	65	-68.6%
		Subtotal	3	3	0.0%	24	13	-45.8%	142	126	-11.3%	475	302	-36.4%
	Flex A	Felony	0	0	-	0	0	-	12	1	-91.7%	25	1	-96.0%
		Misdemeanor	0	0	-	2	0	-100.0%	15	2	-86.7%	41	4	-90.2%
		Citation	0	0	-	0	0	-	12	0	-100.0%	65	5	-92.3%
		Subtotal	0	0	-	2	0	-100.0%	39	3	-92.3%	131	10	-92.4%
	Flex B	Felony	0	0	-	0	0	-	28	0	-100.0%	65	28	-56.9%
		Misdemeanor	0	0	-	0	0	-	32	0	-100.0%	71	15	-78.9%
		Citation	0	0	-	0	0	-	2	0	-100.0%	104	10	-90.4%
		Subtotal	0	0	-	0	0	-	62	0	-100.0%	240	53	-77.9%
	Flex C	Felony	0	0	-	0	0	-	7	8	14.3%	11	12	9.1%
		Misdemeanor	0	1	-	0	1	-	10	8	-20.0%	21	25	19.0%
		Citation	0	0	-	1	0	-100.0%	4	6	50.0%	34	11	-67.6%
		Subtotal	0	1	-	1	1	0.0%	21	22	4.8%	66	48	-27.3%
	CSU	Felony	0	0	-	1	1	0.0%	15	14	-6.7%	48	35	-27.1%
		Misdemeanor	0	0	-	0	0	-	7	3	-57.1%	13	17	30.8%
		Citation	0	0	-	2	1	-50.0%	45	38	-15.6%	118	63	-46.6%
		Subtotal	0	0	-	3	2	-33.3%	67	55	-17.9%	179	115	-35.8%
	Other	Felony	0	0	-	0	0	-	2	0	-100.0%	2	1	-50.0%
		Misdemeanor	0	0	-	0	0	-	0	0	-	0	1	-
		Citation	0	0	-	0	0	-	3	0	-100.0%	3	2	-33.3%
		Subtotal	0	0	-	0	0	-	5	0	-100.0%	5	4	-20.0%
Totals		Felony	3	3	0.0%	18	10	-44.4%	153	128	-16.3%	354	287	-18.9%
		Misdemeanor	6	10	66.7%	45	26	-42.2%	349	257	-26.4%	793	592	-25.3%
		Citation	5	4	-20.0%	31	20	-35.5%	312	265	-15.1%	1,098	507	-53.8%
Precinct Total			14	17	21.4%	94	56	-40.4%	814	650	-20.1%	2,245	1,386	-38.3%

Physical and Citation Arrests - Adult

Aggregated by component of arresting officer.

METROPOLITAN POLICE DEPARTMENT
of Nashville and Davidson County

			Prior Week	Last Week	Change*	Prior 4Wks	Last 4Wks	Change*	Prior YTD	YTD	Change*	Prior 52Wks	Last 52Wks	Change*
East Precinct	Patrol A	Felony	1	3	200.0%	8	6	-25.0%	67	49	-26.9%	135	89	-34.1%
		Misdemeanor	1	3	200.0%	9	8	-11.1%	114	93	-18.4%	271	202	-25.5%
		Citation	1	3	200.0%	9	8	-11.1%	83	72	-13.3%	270	118	-56.3%
		Subtotal	3	9	200.0%	26	22	-15.4%	264	214	-18.9%	676	409	-39.5%
	Patrol B	Felony	3	2	-33.3%	11	6	-45.5%	104	67	-35.6%	223	171	-23.3%
		Misdemeanor	4	3	-25.0%	30	16	-46.7%	256	137	-46.5%	566	343	-39.4%
		Citation	4	3	-25.0%	21	12	-42.9%	174	119	-31.6%	415	261	-37.1%
		Subtotal	11	8	-27.3%	62	34	-45.2%	534	323	-39.5%	1,204	775	-35.6%
	Patrol C	Felony	3	3	0.0%	8	12	50.0%	72	69	-4.2%	165	138	-16.4%
		Misdemeanor	2	5	150.0%	22	18	-18.2%	266	134	-49.6%	620	334	-46.1%
		Citation	2	1	-50.0%	15	17	13.3%	85	82	-3.5%	379	139	-63.3%
		Subtotal	7	9	28.6%	45	47	4.4%	423	285	-32.6%	1,164	611	-47.5%
	Flex A	Felony	0	0	-	0	0	-	10	0	-100.0%	55	0	-100.0%
		Misdemeanor	0	0	-	0	0	-	16	0	-100.0%	129	0	-100.0%
		Citation	0	0	-	0	0	-	15	0	-100.0%	198	0	-100.0%
		Subtotal	0	0	-	0	0	-	41	0	-100.0%	382	0	-100.0%
	Flex B	Felony	0	0	-	6	0	-100.0%	26	26	0.0%	68	30	-55.9%
		Misdemeanor	1	0	-100.0%	2	1	-50.0%	49	14	-71.4%	121	21	-82.6%
		Citation	0	0	-	2	0	-100.0%	44	12	-72.7%	215	19	-91.2%
		Subtotal	1	0	-100.0%	10	1	-90.0%	119	52	-56.3%	404	70	-82.7%
	Flex C	Felony	0	0	-	0	0	-	0	0	-	1	0	-100.0%
		Misdemeanor	0	0	-	0	0	-	0	0	-	4	0	-100.0%
		Citation	0	0	-	0	0	-	0	0	-	3	0	-100.0%
		Subtotal	0	0	-	0	0	-	0	0	-	8	0	-100.0%
	CSU	Felony	0	0	-	2	1	-50.0%	47	18	-61.7%	94	59	-37.2%
		Misdemeanor	0	0	-	0	0	-	55	13	-76.4%	111	58	-47.7%
		Citation	0	0	-	0	2	-	99	46	-53.5%	218	138	-36.7%
		Subtotal	0	0	-	2	3	50.0%	201	77	-61.7%	423	255	-39.7%
	Other	Felony	0	0	-	4	0	-100.0%	22	10	-54.5%	23	33	43.5%
		Misdemeanor	0	1	-	1	1	0.0%	48	14	-70.8%	49	46	-6.1%
		Citation	0	0	-	4	0	-100.0%	41	10	-75.6%	43	34	-20.9%
		Subtotal	0	1	-	9	1	-88.9%	111	34	-69.4%	115	113	-1.7%
Totals		Felony	7	8	14.3%	39	25	-35.9%	348	239	-31.3%	764	520	-31.9%
		Misdemeanor	8	12	50.0%	64	44	-31.3%	804	405	-49.6%	1,871	1,004	-46.3%
		Citation	7	7	0.0%	51	39	-23.5%	541	341	-37.0%	1,741	709	-59.3%
Precinct Total			22	27	22.7%	154	108	-29.9%	1,693	985	-41.8%	4,376	2,233	-49.0%

Physical and Citation Arrests - Adult

Aggregated by component of arresting officer.

METROPOLITAN POLICE DEPARTMENT

of Nashville and Davidson County

			Prior Week	Last Week	Change*	Prior 4Wks	Last 4Wks	Change*	Prior YTD	YTD	Change*	Prior 52Wks	Last 52Wks	Change*
South Precinct	Patrol A	Felony	4	3	-25.0%	14	16	14.3%	85	90	5.9%	146	197	34.9%
		Misdemeanor	3	3	0.0%	19	11	-42.1%	186	135	-27.4%	366	285	-22.1%
		Citation	6	3	-50.0%	29	22	-24.1%	337	241	-28.5%	686	621	-9.5%
		Subtotal	13	9	-30.8%	62	49	-21.0%	608	466	-23.4%	1,198	1,103	-7.9%
	Patrol B	Felony	4	4	0.0%	41	18	-56.1%	113	176	55.8%	227	278	22.5%
		Misdemeanor	7	6	-14.3%	42	29	-31.0%	287	364	26.8%	654	568	-13.1%
		Citation	9	12	33.3%	107	56	-47.7%	519	638	22.9%	1,136	993	-12.6%
		Subtotal	20	22	10.0%	190	103	-45.8%	919	1,178	28.2%	2,017	1,839	-8.8%
	Patrol C	Felony	5	3	-40.0%	8	18	125.0%	104	106	1.9%	213	193	-9.4%
		Misdemeanor	13	13	0.0%	39	45	15.4%	292	256	-12.3%	621	549	-11.6%
		Citation	4	9	125.0%	14	23	64.3%	113	103	-8.8%	253	185	-26.9%
		Subtotal	22	25	13.6%	61	86	41.0%	509	465	-8.6%	1,087	927	-14.7%
	Flex A	Felony	0	0	-	1	0	-100.0%	6	18	200.0%	11	40	263.6%
		Misdemeanor	0	0	-	1	0	-100.0%	4	9	125.0%	10	21	110.0%
		Citation	0	0	-	0	0	-	6	10	66.7%	16	38	137.5%
		Subtotal	0	0	-	2	0	-100.0%	16	37	131.3%	37	99	167.6%
	Flex B	Felony	0	0	-	6	0	-100.0%	18	18	0.0%	36	28	-22.2%
		Misdemeanor	0	0	-	0	0	-	8	5	-37.5%	27	11	-59.3%
		Citation	0	2	-	3	2	-33.3%	3	18	500.0%	12	22	83.3%
		Subtotal	0	2	-	9	2	-77.8%	29	41	41.4%	75	61	-18.7%
	Flex C	Felony	0	0	-	0	0	-	9	0	-100.0%	22	12	-45.5%
		Misdemeanor	0	0	-	0	0	-	16	0	-100.0%	70	24	-65.7%
		Citation	0	0	-	0	0	-	20	0	-100.0%	292	11	-96.2%
		Subtotal	0	0	-	0	0	-	45	0	-100.0%	384	47	-87.8%
	CSU	Felony	2	0	-100.0%	1	4	300.0%	35	29	-17.1%	79	59	-25.3%
		Misdemeanor	0	0	-	0	0	-	32	14	-56.3%	65	59	-9.2%
		Citation	0	0	-	16	1	-93.8%	326	110	-66.3%	686	346	-49.6%
		Subtotal	2	0	-100.0%	17	5	-70.6%	393	153	-61.1%	830	464	-44.1%
		Citation	0	0	-	0	0	-	0	2	-	2	2	0.0%
		Subtotal	0	0	-	0	0	-	0	2	-	2	2	0.0%
Totals		Felony	15	10	-33.3%	71	56	-21.1%	370	437	18.1%	734	807	9.9%
		Misdemeanor	23	22	-4.3%	101	85	-15.8%	825	783	-5.1%	1,813	1,517	-16.3%
		Citation	19	26	36.8%	169	104	-38.5%	1,324	1,122	-15.3%	3,083	2,218	-28.1%
Precinct Total			57	58	1.8%	341	245	-28.2%	2,519	2,342	-7.0%	5,630	4,542	-19.3%

Physical and Citation Arrests - Adult

Aggregated by component of arresting officer.

METROPOLITAN POLICE DEPARTMENT
of Nashville and Davidson County

			Prior Week	Last Week	Change*	Prior 4Wks	Last 4Wks	Change*	Prior YTD	YTD	Change*	Prior 52Wks	Last 52Wks	Change*
Central Precinct	Patrol A	Felony	1	1	0.0%	4	4	0.0%	46	36	-21.7%	98	91	-7.1%
		Misdemeanor	2	2	0.0%	36	8	-77.8%	261	124	-52.5%	647	386	-40.3%
		Citation	4	3	-25.0%	17	11	-35.3%	114	85	-25.4%	340	190	-44.1%
		Subtotal	7	6	-14.3%	57	23	-59.6%	421	245	-41.8%	1,085	667	-38.5%
	Patrol B	Felony	0	2	-	15	10	-33.3%	58	77	32.8%	102	139	36.3%
		Misdemeanor	5	4	-20.0%	12	17	41.7%	269	211	-21.6%	504	477	-5.4%
		Citation	6	3	-50.0%	14	14	0.0%	132	120	-9.1%	317	252	-20.5%
		Subtotal	11	9	-18.2%	41	41	0.0%	459	408	-11.1%	923	868	-6.0%
	Patrol C	Felony	0	1	-	4	4	0.0%	79	46	-41.8%	147	115	-21.8%
		Misdemeanor	3	5	66.7%	18	22	22.2%	353	223	-36.8%	781	548	-29.8%
		Citation	0	1	-	12	7	-41.7%	126	87	-31.0%	337	184	-45.4%
		Subtotal	3	7	133.3%	34	33	-2.9%	558	356	-36.2%	1,265	847	-33.0%
	Flex A	Felony	0	0	-	0	0	-	54	0	-100.0%	118	27	-77.1%
		Misdemeanor	0	0	-	0	0	-	101	0	-100.0%	249	35	-85.9%
		Citation	0	0	-	0	0	-	95	0	-100.0%	282	5	-98.2%
		Subtotal	0	0	-	0	0	-	250	0	-100.0%	649	67	-89.7%
	Flex B	Felony	0	0	-	2	0	-100.0%	23	30	30.4%	47	50	6.4%
		Misdemeanor	0	1	-	2	2	0.0%	123	47	-61.8%	270	188	-30.4%
		Citation	0	0	-	9	0	-100.0%	66	84	27.3%	197	179	-9.1%
		Subtotal	0	1	-	13	2	-84.6%	212	161	-24.1%	514	417	-18.9%
	Flex C	Felony	1	0	-100.0%	2	1	-50.0%	10	11	10.0%	24	29	20.8%
		Misdemeanor	0	0	-	2	0	-100.0%	70	55	-21.4%	183	169	-7.7%
		Citation	1	0	-100.0%	4	1	-75.0%	60	19	-68.3%	208	56	-73.1%
		Subtotal	2	0	-100.0%	8	2	-75.0%	140	85	-39.3%	415	254	-38.8%
	CSU	Felony	0	0	-	0	0	-	27	10	-63.0%	48	27	-43.8%
		Misdemeanor	0	1	-	1	1	0.0%	50	8	-84.0%	84	59	-29.8%
		Citation	0	0	-	1	1	0.0%	151	27	-82.1%	374	142	-62.0%
		Subtotal	0	1	-	2	2	0.0%	228	45	-80.3%	506	228	-54.9%
	Other	Felony	0	0	-	0	0	-	1	0	-100.0%	1	0	-100.0%
		Misdemeanor	0	0	-	0	0	-	1	0	-100.0%	3	3	0.0%
		Citation	0	0	-	0	0	-	2	3	50.0%	2	5	150.0%
		Subtotal	0	0	-	0	0	-	4	3	-25.0%	6	8	33.3%
Totals		Felony	2	4	100.0%	27	19	-29.6%	298	210	-29.5%	585	478	-18.3%
		Misdemeanor	10	13	30.0%	71	50	-29.6%	1,228	668	-45.6%	2,721	1,865	-31.5%
		Citation	11	7	-36.4%	57	34	-40.4%	746	425	-43.0%	2,057	1,013	-50.8%
Precinct Total			23	24	4.3%	155	103	-33.5%	2,272	1,303	-42.6%	5,363	3,356	-37.4%

Physical and Citation Arrests - Adult

Aggregated by component of arresting officer.

METROPOLITAN POLICE DEPARTMENT
of Nashville and Davidson County

			Prior Week	Last Week	Change*	Prior 4Wks	Last 4Wks	Change*	Prior YTD	YTD	Change*	Prior 52Wks	Last 52Wks	Change*
Hermitage Precinct	Patrol A	Felony	3	3	0.0%	10	11	10.0%	91	94	3.3%	191	192	0.5%
		Misdemeanor	1	1	0.0%	20	10	-50.0%	200	128	-36.0%	425	316	-25.6%
		Citation	0	2	-	28	14	-50.0%	242	149	-38.4%	519	395	-23.9%
		Subtotal	4	6	50.0%	58	35	-39.7%	533	371	-30.4%	1,135	903	-20.4%
	Patrol B	Felony	2	4	100.0%	24	11	-54.2%	78	128	64.1%	185	196	5.9%
		Misdemeanor	8	5	-37.5%	25	24	-4.0%	269	215	-20.1%	573	427	-25.5%
		Citation	4	5	25.0%	32	25	-21.9%	182	199	9.3%	443	323	-27.1%
		Subtotal	14	14	0.0%	81	60	-25.9%	529	542	2.5%	1,201	946	-21.2%
	Patrol C	Felony	2	7	250.0%	14	17	21.4%	73	86	17.8%	173	173	0.0%
		Misdemeanor	6	7	16.7%	31	27	-12.9%	231	171	-26.0%	598	394	-34.1%
		Citation	1	1	0.0%	23	15	-34.8%	88	103	17.0%	273	200	-26.7%
		Subtotal	9	15	66.7%	68	59	-13.2%	392	360	-8.2%	1,044	767	-26.5%
	Flex A	Felony	0	1	-	2	1	-50.0%	14	6	-57.1%	28	8	-71.4%
		Misdemeanor	0	0	-	0	0	-	26	8	-69.2%	54	10	-81.5%
		Citation	0	0	-	1	0	-100.0%	44	4	-90.9%	218	14	-93.6%
		Subtotal	0	1	-	3	1	-66.7%	84	18	-78.6%	300	32	-89.3%
	Flex B	Felony	1	0	-100.0%	2	1	-50.0%	30	21	-30.0%	78	58	-25.6%
		Misdemeanor	0	1	-	1	1	0.0%	45	6	-86.7%	143	48	-66.4%
		Citation	0	0	-	0	0	-	15	12	-20.0%	64	24	-62.5%
		Subtotal	1	1	0.0%	3	2	-33.3%	90	39	-56.7%	285	130	-54.4%
	Flex C	Felony	0	0	-	0	0	-	4	0	-100.0%	17	4	-76.5%
		Misdemeanor	0	0	-	0	0	-	2	0	-100.0%	37	6	-83.8%
		Citation	0	0	-	0	0	-	6	0	-100.0%	265	2	-99.2%
		Subtotal	0	0	-	0	0	-	12	0	-100.0%	319	12	-96.2%
	CSU	Felony	0	0	-	3	1	-66.7%	25	14	-44.0%	61	31	-49.2%
		Misdemeanor	0	0	-	0	0	-	4	4	0.0%	14	13	-7.1%
		Citation	0	0	-	1	0	-100.0%	55	21	-61.8%	142	67	-52.8%
		Subtotal	0	0	-	4	1	-75.0%	84	39	-53.6%	217	111	-48.8%
	Other	Felony	0	0	-	0	0	-	2	1	-50.0%	3	4	33.3%
		Misdemeanor	0	0	-	0	0	-	4	3	-25.0%	9	10	11.1%
		Citation	0	0	-	0	0	-	8	1	-87.5%	30	7	-76.7%
		Subtotal	0	0	-	0	0	-	14	5	-64.3%	42	21	-50.0%
Totals		Felony	8	15	87.5%	55	42	-23.6%	317	350	10.4%	736	666	-9.5%
		Misdemeanor	15	14	-6.7%	77	62	-19.5%	781	535	-31.5%	1,853	1,224	-33.9%
		Citation	5	8	60.0%	85	54	-36.5%	640	489	-23.6%	1,954	1,032	-47.2%
Precinct Total			28	37	32.1%	217	158	-27.2%	1,738	1,374	-20.9%	4,543	2,922	-35.7%

Physical and Citation Arrests - Adult

Aggregated by component of arresting officer.

METROPOLITAN POLICE DEPARTMENT
of Nashville and Davidson County

			Prior Week	Last Week	Change*	Prior 4Wks	Last 4Wks	Change*	Prior YTD	YTD	Change*	Prior 52Wks	Last 52Wks	Change*
North Precinct	Patrol A	Felony	4	2	-50.0%	29	10	-65.5%	80	106	32.5%	178	202	13.5%
		Misdemeanor	4	6	50.0%	25	16	-36.0%	204	152	-25.5%	400	353	-11.8%
		Citation	4	6	50.0%	15	20	33.3%	121	105	-13.2%	259	234	-9.7%
		Subtotal	12	14	16.7%	69	46	-33.3%	405	363	-10.4%	837	789	-5.7%
	Patrol B	Felony	4	4	0.0%	20	16	-20.0%	115	149	29.6%	218	269	23.4%
		Misdemeanor	5	3	-40.0%	23	14	-39.1%	303	202	-33.3%	551	462	-16.2%
		Citation	6	2	-66.7%	17	14	-17.6%	151	200	32.5%	343	367	7.0%
		Subtotal	15	9	-40.0%	60	44	-26.7%	569	551	-3.2%	1,112	1,098	-1.3%
	Patrol C	Felony	4	2	-50.0%	17	8	-52.9%	92	72	-21.7%	153	178	16.3%
		Misdemeanor	2	3	50.0%	15	9	-40.0%	187	128	-31.6%	382	349	-8.6%
		Citation	0	1	-	11	3	-72.7%	67	65	-3.0%	153	130	-15.0%
		Subtotal	6	6	0.0%	43	20	-53.5%	346	265	-23.4%	688	657	-4.5%
	Flex A	Felony	1	0	-100.0%	7	1	-85.7%	8	30	275.0%	14	44	214.3%
		Misdemeanor	1	0	-100.0%	6	1	-83.3%	28	22	-21.4%	65	35	-46.2%
		Citation	1	0	-100.0%	10	1	-90.0%	10	108	980.0%	33	132	300.0%
		Subtotal	3	0	-100.0%	23	3	-87.0%	46	160	247.8%	112	211	88.4%
	Flex B	Felony	0	1	-	6	1	-83.3%	32	41	28.1%	55	74	34.5%
		Misdemeanor	0	0	-	1	0	-100.0%	32	22	-31.3%	69	53	-23.2%
		Citation	0	1	-	7	2	-71.4%	28	103	267.9%	96	167	74.0%
		Subtotal	0	2	-	14	3	-78.6%	92	166	80.4%	220	294	33.6%
	Flex C	Felony	0	0	-	0	0	-	20	0	-100.0%	60	4	-93.3%
		Misdemeanor	0	0	-	0	0	-	13	0	-100.0%	75	5	-93.3%
		Citation	0	0	-	0	0	-	20	0	-100.0%	130	1	-99.2%
		Subtotal	0	0	-	0	0	-	53	0	-100.0%	265	10	-96.2%
	CSU	Felony	0	0	-	0	0	-	18	5	-72.2%	42	16	-61.9%
		Misdemeanor	0	0	-	0	0	-	2	3	50.0%	23	13	-43.5%
		Citation	0	0	-	3	0	-100.0%	78	45	-42.3%	230	113	-50.9%
		Subtotal	0	0	-	3	0	-100.0%	98	53	-45.9%	295	142	-51.9%
	Other	Felony	0	0	-	0	0	-	1	0	-100.0%	2	0	-100.0%
		Misdemeanor	0	0	-	0	0	-	1	2	100.0%	3	2	-33.3%
		Citation	0	0	-	0	0	-	2	0	-100.0%	4	0	-100.0%
		Subtotal	0	0	-	0	0	-	4	2	-50.0%	9	2	-77.8%
Totals		Felony	13	9	-30.8%	79	36	-54.4%	366	403	10.1%	722	787	9.0%
		Misdemeanor	12	12	0.0%	70	40	-42.9%	770	531	-31.0%	1,568	1,272	-18.9%
		Citation	11	10	-9.1%	63	40	-36.5%	477	626	31.2%	1,248	1,144	-8.3%
Precinct Total			36	31	-13.9%	212	116	-45.3%	1,613	1,560	-3.3%	3,538	3,203	-9.5%

Physical and Citation Arrests - Adult

Aggregated by component of arresting officer.

METROPOLITAN POLICE DEPARTMENT
of Nashville and Davidson County

			Prior Week	Last Week	Change*	Prior 4Wks	Last 4Wks	Change*	Prior YTD	YTD	Change*	Prior 52Wks	Last 52Wks	Change*
Madison Precinct	Patrol A	Felony	1	5	400.0%	4	8	100.0%	51	42	-17.6%	98	74	-24.5%
		Misdemeanor	2	2	0.0%	10	9	-10.0%	82	75	-8.5%	199	143	-28.1%
		Citation	6	1	-83.3%	14	16	14.3%	98	97	-1.0%	247	168	-32.0%
		Subtotal	9	8	-11.1%	28	33	17.9%	231	214	-7.4%	544	385	-29.2%
	Patrol B	Felony	8	2	-75.0%	21	15	-28.6%	84	99	17.9%	168	191	13.7%
		Misdemeanor	3	3	0.0%	17	11	-35.3%	175	163	-6.9%	389	321	-17.5%
		Citation	2	9	350.0%	14	23	64.3%	177	148	-16.4%	470	304	-35.3%
		Subtotal	13	14	7.7%	52	49	-5.8%	436	410	-6.0%	1,027	816	-20.5%
	Patrol C	Felony	0	4	-	6	11	83.3%	54	50	-7.4%	116	90	-22.4%
		Misdemeanor	1	3	200.0%	20	11	-45.0%	138	101	-26.8%	354	250	-29.4%
		Citation	0	2	-	15	4	-73.3%	43	30	-30.2%	122	74	-39.3%
		Subtotal	1	9	800.0%	41	26	-36.6%	235	181	-23.0%	592	414	-30.1%
	Flex A	Felony	1	0	-100.0%	2	1	-50.0%	35	15	-57.1%	66	34	-48.5%
		Misdemeanor	0	1	-	1	1	0.0%	26	6	-76.9%	57	25	-56.1%
		Citation	0	0	-	4	1	-75.0%	21	19	-9.5%	71	54	-23.9%
		Subtotal	1	1	0.0%	7	3	-57.1%	82	40	-51.2%	194	113	-41.8%
	Flex B	Felony	0	2	-	7	2	-71.4%	36	41	13.9%	88	90	2.3%
		Misdemeanor	0	0	-	9	0	-100.0%	91	49	-46.2%	228	156	-31.6%
		Citation	0	0	-	2	0	-100.0%	131	32	-75.6%	607	116	-80.9%
		Subtotal	0	2	-	18	2	-88.9%	258	122	-52.7%	923	362	-60.8%
	Flex C	Felony	0	0	-	0	0	-	20	0	-100.0%	46	16	-65.2%
		Misdemeanor	0	0	-	0	0	-	44	0	-100.0%	100	34	-66.0%
		Citation	0	0	-	0	0	-	9	0	-100.0%	104	12	-88.5%
		Subtotal	0	0	-	0	0	-	73	0	-100.0%	250	62	-75.2%
	CSU	Felony	0	0	-	0	0	-	10	10	0.0%	21	22	4.8%
		Misdemeanor	0	0	-	0	0	-	8	2	-75.0%	10	9	-10.0%
		Citation	0	0	-	0	0	-	46	22	-52.2%	113	65	-42.5%
		Subtotal	0	0	-	0	0	-	64	34	-46.9%	144	96	-33.3%
	Other	Felony	0	0	-	0	0	-	0	0	-	1	0	-100.0%
		Misdemeanor	0	0	-	0	0	-	1	0	-100.0%	1	4	300.0%
		Citation	0	0	-	0	0	-	1	2	100.0%	1	2	100.0%
		Subtotal	0	0	-	0	0	-	2	2	0.0%	3	6	100.0%
Totals		Felony	10	13	30.0%	40	37	-7.5%	290	257	-11.4%	604	517	-14.4%
		Misdemeanor	6	9	50.0%	57	32	-43.9%	565	396	-29.9%	1,338	942	-29.6%
		Citation	8	12	50.0%	49	44	-10.2%	526	350	-33.5%	1,735	795	-54.2%
Precinct Total			24	34	41.7%	146	113	-22.6%	1,381	1,003	-27.4%	3,677	2,254	-38.7%

Physical and Citation Arrests - Adult

Aggregated by component of arresting officer.

METROPOLITAN POLICE DEPARTMENT
of Nashville and Davidson County

			Prior Week	Last Week	Change*	Prior 4Wks	Last 4Wks	Change*	Prior YTD	YTD	Change*	Prior 52Wks	Last 52Wks	Change*
Midtown Hills Precinct	**Patrol A**	Felony	2	0	-100.0%	7	3	-57.1%	37	43	16.2%	64	87	35.9%
		Misdemeanor	3	2	-33.3%	9	10	11.1%	89	65	-27.0%	195	149	-23.6%
		Citation	2	1	-50.0%	18	8	-55.6%	125	116	-7.2%	364	203	-44.2%
		Subtotal	7	3	-57.1%	34	21	-38.2%	251	224	-10.8%	623	439	-29.5%
	Patrol B	Felony	3	4	33.3%	8	10	25.0%	72	71	-1.4%	125	111	-11.2%
		Misdemeanor	2	1	-50.0%	17	9	-47.1%	174	129	-25.9%	388	285	-26.5%
		Citation	3	3	0.0%	12	13	8.3%	157	131	-16.6%	436	288	-33.9%
		Subtotal	8	8	0.0%	37	32	-13.5%	403	331	-17.9%	949	684	-27.9%
	Patrol C	Felony	0	0	-	8	3	-62.5%	40	32	-20.0%	93	103	10.8%
		Misdemeanor	1	6	500.0%	6	17	183.3%	204	94	-53.9%	410	374	-8.8%
		Citation	1	0	-100.0%	7	6	-14.3%	67	52	-22.4%	181	187	3.3%
		Subtotal	2	6	200.0%	21	26	23.8%	311	178	-42.8%	684	664	-2.9%
	Flex A	Felony	0	0	-	0	0	-	32	0	-100.0%	67	9	-86.6%
		Misdemeanor	0	0	-	0	0	-	31	0	-100.0%	89	9	-89.9%
		Citation	0	0	-	0	0	-	39	0	-100.0%	232	7	-97.0%
		Subtotal	0	0	-	0	0	-	102	0	-100.0%	388	25	-93.6%
	Flex B	Felony	0	0	-	4	0	-100.0%	24	27	12.5%	55	52	-5.5%
		Misdemeanor	0	0	-	0	0	-	63	24	-61.9%	144	63	-56.3%
		Citation	0	0	-	4	0	-100.0%	72	22	-69.4%	284	56	-80.3%
		Subtotal	0	0	-	8	0	-100.0%	159	73	-54.1%	483	171	-64.6%
	Flex C	Felony	0	0	-	0	0	-	2	0	-100.0%	18	0	-100.0%
		Misdemeanor	0	0	-	0	0	-	9	0	-100.0%	53	0	-100.0%
		Citation	0	0	-	0	0	-	7	0	-100.0%	64	0	-100.0%
		Subtotal	0	0	-	0	0	-	18	0	-100.0%	135	0	-100.0%
	CSU	Felony	0	0	-	0	0	-	29	1	-96.6%	48	9	-81.3%
		Misdemeanor	0	0	-	0	0	-	4	2	-50.0%	15	3	-80.0%
		Citation	0	0	-	1	2	100.0%	95	11	-88.4%	201	35	-82.6%
		Subtotal	0	0	-	1	2	100.0%	128	14	-89.1%	264	47	-82.2%
	Other	Felony	0	0	-	0	0	-	3	2	-33.3%	3	8	166.7%
		Misdemeanor	2	1	-50.0%	2	3	50.0%	5	15	200.0%	6	39	550.0%
		Citation	0	0	-	2	0	-100.0%	8	8	0.0%	8	28	250.0%
		Subtotal	2	1	-50.0%	4	3	-25.0%	16	25	56.3%	17	75	341.2%
Totals		Felony	5	4	-20.0%	27	16	-40.7%	239	176	-26.4%	473	379	-19.9%
		Misdemeanor	8	10	25.0%	34	39	14.7%	579	329	-43.2%	1,300	922	-29.1%
		Citation	6	4	-33.3%	44	29	-34.1%	570	340	-40.4%	1,770	804	-54.6%
Precinct Total			19	18	-5.3%	105	84	-20.0%	1,388	845	-39.1%	3,543	2,105	-40.6%

Physical and Citation Arrests - Adult

Aggregated by component of arresting officer.

METROPOLITAN POLICE DEPARTMENT
of Nashville and Davidson County

		Prior Week	Last Week	Change*	Prior 4Wks	Last 4Wks	Change*	Prior YTD	YTD	Change*	Prior 52Wks	Last 52Wks	Change*
SID	Felony	0	0	-	13	1	-92.3%	66	41	-37.9%	116	94	-19.0%
	Misdemeanor	0	0	-	1	0	-100.0%	7	5	-28.6%	18	11	-38.9%
	Citation	0	0	-	0	1	-	71	19	-73.2%	353	57	-83.9%
	Division Total	0	0	-	14	2	-85.7%	144	65	-54.9%	487	162	-66.7%
SOD (Excludes SRT)	Felony	0	0	-	4	2	-50.0%	28	24	-14.3%	51	45	-11.8%
	Misdemeanor	4	3	-25.0%	11	11	0.0%	225	100	-55.6%	486	219	-54.9%
	Citation	8	6	-25.0%	80	32	-60.0%	332	318	-4.2%	655	667	1.8%
	Division Total	12	9	-25.0%	95	45	-52.6%	585	442	-24.4%	1,192	931	-21.9%
SRT	Felony	0	0	-	0	0	-	2	3	50.0%	11	5	-54.5%
	Misdemeanor	0	0	-	0	0	-	0	0	-	2	0	-100.0%
	Division Total	0	0	-	0	0	-	2	3	50.0%	13	5	-61.5%
Warrants	Felony	23	24	4.3%	109	102	-6.4%	1,116	748	-33.0%	2,129	1,828	-14.1%
	Misdemeanor	21	8	-61.9%	62	74	19.4%	1,401	751	-46.4%	2,817	2,003	-28.9%
	Citation	3	0	-100.0%	8	10	25.0%	41	53	29.3%	72	77	6.9%
	Division Total	47	32	-31.9%	179	186	3.9%	2,558	1,552	-39.3%	5,018	3,908	-22.1%
Other Components	Felony	0	3	-	21	4	-81.0%	152	134	-11.8%	325	250	-23.1%
	Misdemeanor	1	0	-100.0%	6	1	-83.3%	148	68	-54.1%	425	181	-57.4%
	Citation	1	0	-100.0%	15	3	-80.0%	233	111	-52.4%	649	267	-58.9%
	Division Total	2	3	50.0%	42	8	-81.0%	533	313	-41.3%	1,399	698	-50.1%
All	Felony	86	93	8.1%	503	350	-30.4%	3,745	3,150	-15.9%	7,604	6,663	-12.4%
	Misdemeanor	114	113	-0.9%	599	464	-22.5%	7,682	4,828	-37.2%	17,005	11,752	-30.9%
	Citation	84	84	0.0%	652	410	-37.1%	5,813	4,459	-23.3%	16,415	9,290	-43.4%
Grand Total		284	290	2.1%	1,754	1,224	-30.2%	17,240	12,437	-27.9%	41,024	27,705	-32.5%

Information summarized for CompStat week ending 7/4/2020.

* Change for % Served is the difference in percents. Sourced from MNPD ARMS on 7/8/2020 9:05:56 AM. This report is not a count of arrest charges. 1 arrest = 1 body. Adult arrests only.

Arrests categorized by order of seriousness as follows: If an arrest citation is not issued, and any of the charges are felony charges, count the arrest as a felony arrest; if an arrest citation is not issued, and none of the charges are felony charges, count the arrest as a misdemeanor arrest; count all remaining arrests as a citation arrest. Shift / Detail totals are calculated based upon officer assignment for the date when the arrest was made (i.e. if the arresting officer's primary assignment is 'East CSU' for the date when the arrest was made, it will be counted as 1 'East CSU' arrest). Arrests made by officers working Mission 1 duties are counted toward their primary assignment.

Metro citations are not counted in this report, since they are issued for civil matters (i.e. violations of Davidson County Metropolitan Ordinances).

Arrests: Part I, Weapons Law, Drug-Related, DUI, and All Other

METROPOLITAN POLICE DEPARTMENT
of Nashville and Davidson County

Aggregated by component of arresting officer. Includes adult and juvenile arrests.

		Part I Arrests				Weapons Law Violation Arrests				Drug-Related Arrests				DUI Arrests			
		Week	4 Weeks	YTD	52 Weeks	Week	4 Weeks	YTD	52 Weeks	Week	4 Weeks	YTD	52 Weeks	Week	4 Weeks	YTD	52 Weeks
West	Prior	5	20	254	557	0	0	13	30	0	15	87	271	0	11	24	57
	Last	3	13	198	426	0	1	9	28	1	2	88	138	1	6	40	87
	% Change	-40.0 %	-35.0 %	-22.0 %	-23.5 %	0.0 %	Infinity	-30.8 %	-6.7 %	Infinity	-86.7 %	1.1 %	-49.1 %	Infinity	-45.5 %	66.7 %	52.6 %
East	Prior	4	45	322	691	0	4	42	71	1	11	280	672	2	8	77	135
	Last	6	17	255	540	0	0	17	42	0	8	109	309	2	9	55	114
	% Change	50.0 %	-62.2 %	-20.8 %	-21.9 %	0.0 %	-100.0 %	-59.5 %	-40.8 %	-100.0 %	-27.3 %	-61.1 %	-54.0 %	0.0 %	12.5 %	-28.6 %	-15.6 %
South	Prior	10	84	388	796	3	10	35	93	5	35	421	916	3	42	113	210
	Last	7	46	502	902	1	10	61	111	6	17	250	549	7	21	185	312
	% Change	-30.0 %	-45.2 %	29.4 %	13.3 %	-66.7 %	0.0 %	74.3 %	19.4 %	20.0 %	-51.4 %	-40.6 %	-40.1 %	133.3 %	-50.0 %	63.7 %	48.6 %
Central	Prior	3	31	227	452	0	3	18	32	0	15	247	492	0	0	68	107
	Last	3	19	216	469	1	1	28	47	1	3	146	356	1	2	28	76
	% Change	0.0 %	-38.7 %	-4.8 %	3.8 %	Infinity	-66.7 %	55.6 %	46.9 %	Infinity	-80.0 %	-40.9 %	-27.6 %	Infinity	Infinity	-58.8 %	-29.0 %
Hermitage	Prior	7	61	333	765	1	4	28	73	4	15	183	545	4	25	67	166
	Last	12	38	371	703	0	3	30	54	0	10	113	264	3	21	123	218
	% Change	71.4 %	-37.7 %	11.4 %	-8.1 %	-100.0 %	-25.0 %	7.1 %	-26.0 %	-100.0 %	-33.3 %	-38.3 %	-51.6 %	-25.0 %	-16.0 %	83.6 %	31.3 %
North	Prior	15	50	363	697	3	14	24	74	3	31	200	537	0	8	31	55
	Last	10	36	317	651	0	4	66	95	1	9	333	612	0	1	45	73
	% Change	-33.3 %	-28.0 %	-12.7 %	-6.6 %	-100.0 %	-71.4 %	175.0 %	28.4 %	-66.7 %	-71.0 %	66.5 %	14.0 %	0.0 %	-87.5 %	45.2 %	32.7 %
Madison	Prior	9	54	329	720	0	2	17	43	0	10	124	366	2	9	49	117
	Last	13	41	339	695	0	1	18	41	1	2	80	187	2	5	38	86
	% Change	44.4 %	-24.1 %	3.0 %	-3.5 %	0.0 %	-50.0 %	5.9 %	-4.7 %	Infinity	-80.0 %	-35.5 %	-48.9 %	0.0 %	-44.4 %	-22.4 %	-26.5 %
Midtown Hills	Prior	4	35	273	616	0	4	31	58	0	11	229	577	5	8	62	133
	Last	1	10	215	439	0	1	13	41	2	6	64	186	1	10	48	134
	% Change	-75.0 %	-71.4 %	-21.2 %	-28.7 %	0.0 %	-75.0 %	-58.1 %	-29.3 %	Infinity	-45.5 %	-72.1 %	-67.8 %	-80.0 %	25.0 %	-22.6 %	0.8 %
Other	Prior	9	58	672	1,387	1	16	91	192	1	28	309	821	3	8	187	417
	Last	13	45	459	1,087	1	3	104	192	0	5	174	386	3	9	78	177
	% Change	44.4 %	-22.4 %	-31.7 %	-21.6 %	0.0 %	-81.3 %	14.3 %	0.0 %	-100.0 %	-82.1 %	-43.7 %	-53.0 %	0.0 %	12.5 %	-58.3 %	-57.6 %
County	Prior	66	438	3,161	6,681	8	57	299	666	14	171	2,080	5,197	19	119	678	1,397
	Last	68	265	2,872	5,912	3	24	346	651	12	62	1,357	2,987	20	84	640	1,277
	% Change	3.0 %	-39.5 %	-9.1 %	-11.5 %	-62.5 %	-57.9 %	15.7 %	-2.3 %	-14.3 %	-63.7 %	-34.8 %	-42.5 %	5.3 %	-29.4 %	-5.6 %	-8.6 %

Information summarized for CompStat week ending 07/04/2020.

Sourced from MNPD ARMS on 7/8/2020 9:05:56 AM. This report is not a count of arrest charges. 1 arrest = 1 body. Includes adult and juvenile arrests. Arrests categorized by order of seriousness as follows: if an arrest includes one or more Part I UCR charges, it is counted as a Part I arrest. If an arrest includes one or weapons law violation charges but no Part I charges, it is counted as a weapons law violation arrest. The same hierarchical categorization is applicable for the remaining arrest categories (drug, DUI, and all other arrests).

Arrests: Part I, Weapons Law, Drug-Related, DUI, and All Other

Aggregated by component of arresting officer. Includes adult and juvenile arrests.

METROPOLITAN POLICE DEPARTMENT
of Nashville and Davidson County

		All Other Arrests				Total Arrests			
		Week	4 Weeks	YTD	52 Weeks	Week	4 Weeks	YTD	52 Weeks
West	Prior	9	54	538	1,534	14	100	916	2,449
	Last	13	36	369	826	18	58	704	1,505
	% Change	44.4 %	-33.3 %	-31.4 %	-46.2 %	28.6 %	-42.0 %	-23.1 %	-38.5 %
East	Prior	15	101	1,152	3,218	22	169	1,873	4,787
	Last	19	78	659	1,497	27	112	1,095	2,502
	% Change	26.7 %	-22.8 %	-42.8 %	-53.5 %	22.7 %	-33.7 %	-41.5 %	-47.7 %
South	Prior	41	203	1,814	4,081	62	374	2,771	6,096
	Last	42	178	1,591	3,165	63	272	2,589	5,039
	% Change	2.4 %	-12.3 %	-12.3 %	-22.4 %	1.6 %	-27.3 %	-6.6 %	-17.3 %
Central	Prior	20	113	1,802	4,428	23	162	2,362	5,511
	Last	21	83	959	2,576	27	108	1,377	3,524
	% Change	5.0 %	-26.5 %	-46.8 %	-41.8 %	17.4 %	-33.3 %	-41.7 %	-36.1 %
Hermitage	Prior	15	125	1,270	3,379	31	230	1,881	4,928
	Last	24	97	870	1,972	39	169	1,507	3,211
	% Change	60.0 %	-22.4 %	-31.5 %	-41.6 %	25.8 %	-26.5 %	-19.9 %	-34.8 %
North	Prior	23	123	1,152	2,506	44	226	1,770	3,869
	Last	24	82	944	2,042	35	132	1,705	3,473
	% Change	4.3 %	-33.3 %	-18.1 %	-18.5 %	-20.5 %	-41.6 %	-3.7 %	-10.2 %
Madison	Prior	13	83	960	2,661	24	158	1,479	3,907
	Last	20	71	632	1,455	36	120	1,107	2,464
	% Change	53.8 %	-14.5 %	-34.2 %	-45.3 %	50.0 %	-24.1 %	-25.2 %	-36.9 %
Midtown Hills	Prior	11	51	949	2,506	20	109	1,544	3,890
	Last	14	60	567	1,483	18	87	907	2,283
	% Change	27.3 %	17.6 %	-40.3 %	-40.8 %	-10.0 %	-20.2 %	-41.3 %	-41.3 %
Other	Prior	47	233	2,944	6,111	61	343	4,203	8,928
	Last	30	182	1,713	4,288	47	244	2,528	6,130
	% Change	-36.2 %	-21.9 %	-41.8 %	-29.8 %	-23.0 %	-28.9 %	-39.9 %	-31.3 %
County	Prior	194	1,086	12,581	30,424	301	1,871	18,799	44,365
	Last	207	867	8,304	19,304	310	1,302	13,519	30,131
	% Change	6.7 %	-20.2 %	-34.0 %	-36.6 %	3.0 %	-30.4 %	-28.1 %	-32.1 %

Information summarized for CompStat week ending 07/04/2020.

Sourced from MNPD ARMS on 7/8/2020 9:05:57 AM. This report is not a count of arrest charges. 1 arrest = 1 body. Includes adult and juvenile arrests. Arrests categorized by order of seriousness as follows: if an arrest includes one or more Part I UCR charges, it is counted as a Part I arrest. If an arrest includes one or weapons law violation charges but no Part I charges, it is counted as a weapons law violation arrest. The same hierarchical categorization is applicable for the remaining arrest categories (drug, DUI, and all other arrests).

Outstanding Warrants: Served

Aggregated by component of arresting officer.

METROPOLITAN POLICE DEPARTMENT

of Nashville and Davidson County

		Rolling Two Week				Rolling Eight Week				YTD				Rolling Twenty-Four Month			
		Prior Week	Last Week	Change	% Change	Prior 4 Weeks	Last 4 Weeks	Change	% Change	Prior YTD	YTD	Change	% Change	Prior 52 Weeks	Last 52 Weeks	Change	% Change
West	Felony	11	4	-7	-63.6%	17	16	-1	-5.9%	121	124	3	2.5%	259	260	1	0.4%
	Misdemeanor	4	13	9	225.0%	25	19	-6	-24.0%	287	177	-110	-38.3%	651	411	-240	-36.9%
	Juvenile	0	0	0	-	0	0	0	-	1	0	-1	-100.0%	2	2	0	0.0%
	Subtotal	15	17	2	13.3%	42	35	-7	-16.7%	409	301	-108	-26.4%	912	673	-239	-26.2%
East	Felony	4	9	5	125.0%	23	18	-5	-21.7%	254	188	-66	-26.0%	555	394	-161	-29.0%
	Misdemeanor	7	14	7	100.0%	55	34	-21	-38.2%	660	339	-321	-48.6%	1,509	880	-629	-41.7%
	Juvenile	0	0	0	-	0	0	0	-	10	0	-10	-100.0%	15	5	-10	-66.7%
	Subtotal	11	23	12	109.1%	78	52	-26	-33.3%	924	527	-397	-43.0%	2,079	1,279	-800	-38.5%
South	Felony	14	6	-8	-57.1%	37	32	-5	-13.5%	231	271	40	17.3%	495	584	89	18.0%
	Misdemeanor	14	7	-7	-50.0%	67	52	-15	-22.4%	632	534	-98	-15.5%	1,452	1,133	-319	-22.0%
	Juvenile	0	0	0	-	0	0	0	-	5	0	-5	-100.0%	9	5	-4	-44.4%
	Subtotal	28	13	-15	-53.6%	104	84	-20	-19.2%	868	805	-63	-7.3%	1,956	1,722	-234	-12.0%
Central	Felony	1	4	3	300.0%	9	8	-1	-11.1%	226	122	-104	-46.0%	444	325	-119	-26.8%
	Misdemeanor	2	6	4	200.0%	19	18	-1	-5.3%	667	294	-373	-55.9%	1,419	872	-547	-38.5%
	Juvenile	0	0	0	-	0	0	0	-	6	0	-6	-100.0%	10	3	-7	-70.0%
	Subtotal	3	10	7	233.3%	28	26	-2	-7.1%	899	416	-483	-53.7%	1,873	1,200	-673	-35.9%
Hermitage	Felony	4	14	10	250.0%	34	32	-2	-5.9%	224	247	23	10.3%	531	528	-3	-0.6%
	Misdemeanor	10	6	-4	-40.0%	51	37	-14	-27.5%	716	430	-286	-39.9%	1,734	1,077	-657	-37.9%
	Juvenile	0	0	0	-	0	0	0	-	7	0	-7	-100.0%	11	1	-10	-90.9%
	Subtotal	14	20	6	42.9%	85	69	-16	-18.8%	947	677	-270	-28.5%	2,276	1,606	-670	-29.4%
North	Felony	7	6	-1	-14.3%	60	30	-30	-50.0%	283	277	-6	-2.1%	611	589	-22	-3.6%
	Misdemeanor	8	12	4	50.0%	71	50	-21	-29.6%	706	477	-229	-32.4%	1,431	1,215	-216	-15.1%
	Juvenile	0	0	0	-	0	0	0	-	5	0	-5	-100.0%	13	0	-13	-100.0%
	Subtotal	15	18	3	20.0%	131	80	-51	-38.9%	994	754	-240	-24.1%	2,055	1,804	-251	-12.2%
Madison	Felony	5	15	10	200.0%	33	33	0	0.0%	253	201	-52	-20.6%	530	380	-150	-28.3%
	Misdemeanor	6	21	15	250.0%	49	46	-3	-6.1%	584	403	-181	-31.0%	1,364	880	-484	-35.5%
	Juvenile	0	0	0	-	0	0	0	-	2	0	-2	-100.0%	2	1	-1	-50.0%
	Subtotal	11	36	25	227.3%	82	79	-3	-3.7%	839	604	-235	-28.0%	1,896	1,261	-635	-33.5%
Midtown Hills	Felony	4	2	-2	-50.0%	24	7	-17	-70.8%	152	108	-44	-28.9%	274	278	4	1.5%
	Misdemeanor	5	7	2	40.0%	31	13	-18	-58.1%	439	237	-202	-46.0%	982	627	-355	-36.2%
	Juvenile	0	0	0	-	0	0	0	-	11	0	-11	-100.0%	22	3	-19	-86.4%
	Subtotal	9	9	0	0.0%	55	20	-35	-63.6%	602	345	-257	-42.7%	1,278	908	-370	-29.0%
County	Felony	92	107	15	16.3%	414	344	-70	-16.9%	3,638	2,883	-755	-20.8%	7,343	6,511	-832	-11.3%
	Misdemeanor	99	115	16	16.2%	498	425	-73	-14.7%	7,533	4,548	-2,985	-39.6%	16,248	11,288	-4,960	-30.5%
	Juvenile	0	0	0	-	0	0	0	-	84	0	-84	-100.0%	153	37	-116	-75.8%
	Total	191	222	31	16.2%	912	769	-143	-15.7%	11,255	7,431	-3,824	-34.0%	23,744	17,836	-5,908	-24.9%

Information summarized for CompStat week ending 7/4/2020.

* Countywide totals include outstanding warrants served by all other divisions. Sourced from MNPD ARMS on 7/8/2020 9:05:57 AM.
Statistics provided above consider 1 count for each outstanding warrant served.

Outstanding Warrants: Attempts/Served

Aggregated by component of arresting officer.

METROPOLITAN POLICE DEPARTMENT

of Nashville and Davidson County

			Prior Week	Last Week	Change*	Prior 4Wks	Last 4Wks	Change*	Prior YTD	Current YTD	Change*	Prior 52Wks	Last 52Wks	Change*
West	Patrol-A	Served	3	4	33.3 %	9	7	-22.2 %	58	82	41.4 %	140	180	28.6 %
		Attempts	4	8	100.0 %	3	15	400.0 %	310	65	-79.0 %	593	153	-74.2 %
		% Served	75.0 %	50.0 %	-25.0 %	300.0 %	46.7 %	-253.3 %	18.7 %	126.2 %	107.4 %	23.6 %	117.6 %	94.0 %
	Patrol-B	Served	9	9	0.0 %	21	19	-9.5 %	126	130	3.2 %	267	218	-18.4 %
		Attempts	0	3	Infinity	13	6	-53.8 %	228	198	-13.2 %	690	350	-49.3 %
		% Served	Infinity	300.0 %	-Infinity	161.5 %	316.7 %	155.1 %	55.3 %	65.7 %	10.4 %	38.7 %	62.3 %	23.6 %
	Patrol-C	Served	3	2	-33.3 %	9	6	-33.3 %	45	53	17.8 %	145	145	0.0 %
		Attempts	0	0	NaN	3	2	-33.3 %	109	31	-71.6 %	388	123	-68.3 %
		% Served	Infinity	Infinity	NaN	300.0 %	300.0 %	0.0 %	41.3 %	171.0 %	129.7 %	37.4 %	117.9 %	80.5 %
	Other	Served	0	2	Infinity	3	3	0.0 %	180	36	-80.0 %	360	130	-63.9 %
		Attempts	0	0	NaN	0	1	Infinity	672	25	-96.3 %	1,429	168	-88.2 %
		% Served	NaN	Infinity	NaN	Infinity	300.0 %	-Infinity	26.8 %	144.0 %	117.2 %	25.2 %	77.4 %	52.2 %
	Totals	**Served**	**15**	**17**	**13.3 %**	**42**	**35**	**-16.7 %**	**409**	**301**	**-26.4 %**	**912**	**673**	**-26.2 %**
		Attempts	**4**	**11**	**175.0 %**	**19**	**24**	**26.3 %**	**1,319**	**319**	**-75.8 %**	**3,100**	**794**	**-74.4 %**
		% Served	**375.0 %**	**154.5 %**	**-220.5 %**	**221.1 %**	**145.8 %**	**-75.2 %**	**31.0 %**	**94.4 %**	**63.3 %**	**29.4 %**	**84.8 %**	**55.3 %**
East	Patrol-A	Served	1	2	100.0 %	23	4	-82.6 %	173	135	-22.0 %	356	267	-25.0 %
		Attempts	4	2	-50.0 %	26	8	-69.2 %	513	252	-50.9 %	1,413	564	-60.1 %
		% Served	25.0 %	100.0 %	75.0 %	88.5 %	50.0 %	-38.5 %	33.7 %	53.6 %	19.8 %	25.2 %	47.3 %	22.1 %
	Patrol-B	Served	5	17	240.0 %	23	26	13.0 %	283	153	-45.9 %	587	398	-32.2 %
		Attempts	6	8	33.3 %	34	17	-50.0 %	570	212	-62.8 %	1,473	422	-71.4 %
		% Served	83.3 %	212.5 %	129.2 %	67.6 %	152.9 %	85.3 %	49.6 %	72.2 %	22.5 %	39.9 %	94.3 %	54.5 %
	Patrol-C	Served	3	0	-100.0 %	16	16	0.0 %	186	112	-39.8 %	489	301	-38.4 %
		Attempts	1	0	-100.0 %	10	4	-60.0 %	175	98	-44.0 %	621	267	-57.0 %
		% Served	300.0 %	NaN	NaN	160.0 %	400.0 %	240.0 %	106.3 %	114.3 %	8.0 %	78.7 %	112.7 %	34.0 %
	Other	Served	2	4	100.0 %	16	6	-62.5 %	282	127	-55.0 %	647	313	-51.6 %
		Attempts	0	4	Infinity	14	5	-64.3 %	333	164	-50.8 %	981	323	-67.1 %
		% Served	Infinity	100.0 %	-Infinity	114.3 %	120.0 %	5.7 %	84.7 %	77.4 %	-7.2 %	66.0 %	96.9 %	31.0 %
	Totals	**Served**	**11**	**23**	**109.1 %**	**78**	**52**	**-33.3 %**	**924**	**527**	**-43.0 %**	**2,079**	**1,279**	**-38.5 %**
		Attempts	**11**	**14**	**27.3 %**	**84**	**34**	**-59.5 %**	**1,591**	**726**	**-54.4 %**	**4,488**	**1,576**	**-64.9 %**
		% Served	**100.0 %**	**164.3 %**	**64.3 %**	**92.9 %**	**152.9 %**	**60.1 %**	**58.1 %**	**72.6 %**	**14.5 %**	**46.3 %**	**81.2 %**	**34.8 %**

Outstanding Warrants: Attempts/Served

Aggregated by component of arresting officer.

METROPOLITAN POLICE DEPARTMENT

of Nashville and Davidson County

			Prior Week	Last Week	Change*	Prior 4Wks	Last 4Wks	Change*	Prior YTD	Current YTD	Change*	Prior 52Wks	Last 52Wks	Change*
South	Patrol-A	Served	9	6	-33.3 %	23	37	60.9 %	254	197	-22.4 %	467	464	-0.6 %
		Attempts	6	0	-100.0 %	17	34	100.0 %	253	203	-19.8 %	705	529	-25.0 %
		% Served	150.0 %	Infinity	Infinity	135.3 %	108.8 %	-26.5 %	100.4 %	97.0 %	-3.4 %	66.2 %	87.7 %	21.5 %
	Patrol-B	Served	7	5	-28.6 %	54	25	-53.7 %	299	329	10.0 %	718	586	-18.4 %
		Attempts	2	1	-50.0 %	45	22	-51.1 %	238	254	6.7 %	638	408	-36.1 %
		% Served	350.0 %	500.0 %	150.0 %	120.0 %	113.6 %	-6.4 %	125.6 %	129.5 %	3.9 %	112.5 %	143.6 %	31.1 %
	Patrol-C	Served	11	2	-81.8 %	24	21	-12.5 %	207	198	-4.3 %	436	403	-7.6 %
		Attempts	6	0	-100.0 %	1	9	800.0 %	119	134	12.6 %	243	235	-3.3 %
		% Served	183.3 %	Infinity	Infinity	2,400.0 %	233.3 %	-2,166.7 %	173.9 %	147.8 %	-26.2 %	179.4 %	171.5 %	-7.9 %
	Other	Served	1	0	-100.0 %	3	1	-66.7 %	108	81	-25.0 %	335	269	-19.7 %
		Attempts	0	0	NaN	0	2	Infinity	37	102	175.7 %	192	253	31.8 %
		% Served	Infinity	NaN	NaN	Infinity	50.0 %	-Infinity	291.9 %	79.4 %	-212.5 %	174.5 %	106.3 %	-68.2 %
	Totals	**Served**	**28**	**13**	**-53.6 %**	**104**	**84**	**-19.2 %**	**868**	**805**	**-7.3 %**	**1,956**	**1,722**	**-12.0 %**
		Attempts	**14**	**1**	**-92.9 %**	**63**	**67**	**6.3 %**	**647**	**693**	**7.1 %**	**1,778**	**1,425**	**-19.9 %**
		% Served	**200.0 %**	**1,300.0 %**	**1,100.0 %**	**165.1 %**	**125.4 %**	**-39.7 %**	**134.2 %**	**116.2 %**	**-18.0 %**	**110.0 %**	**120.8 %**	**10.8 %**
Central	Patrol-A	Served	1	5	400.0 %	14	9	-35.7 %	165	109	-33.9 %	384	296	-22.9 %
		Attempts	0	0	NaN	2	1	-50.0 %	125	43	-65.6 %	243	135	-44.4 %
		% Served	Infinity	Infinity	NaN	700.0 %	900.0 %	200.0 %	132.0 %	253.5 %	121.5 %	158.0 %	219.3 %	61.2 %
	Patrol-B	Served	1	2	100.0 %	5	12	140.0 %	154	122	-20.8 %	330	276	-16.4 %
		Attempts	2	0	-100.0 %	0	3	Infinity	199	31	-84.4 %	351	108	-69.2 %
		% Served	50.0 %	Infinity	Infinity	Infinity	400.0 %	-Infinity	77.4 %	393.5 %	316.2 %	94.0 %	255.6 %	161.5 %
	Patrol-C	Served	1	3	200.0 %	4	5	25.0 %	216	98	-54.6 %	388	262	-32.5 %
		Attempts	0	3	Infinity	2	3	50.0 %	202	124	-38.6 %	802	323	-59.7 %
		% Served	Infinity	100.0 %	-Infinity	200.0 %	166.7 %	-33.3 %	106.9 %	79.0 %	-27.9 %	48.4 %	81.1 %	32.7 %
	Other	Served	0	0	NaN	5	0	-100.0 %	364	87	-76.1 %	771	366	-52.5 %
		Attempts	0	0	NaN	6	0	-100.0 %	398	58	-85.4 %	972	251	-74.2 %
		% Served	NaN	NaN	NaN	83.3 %	NaN	NaN	91.5 %	150.0 %	58.5 %	79.3 %	145.8 %	66.5 %
	Totals	**Served**	**3**	**10**	**233.3 %**	**28**	**26**	**-7.1 %**	**899**	**416**	**-53.7 %**	**1,873**	**1,200**	**-35.9 %**
		Attempts	**2**	**3**	**50.0 %**	**10**	**7**	**-30.0 %**	**924**	**256**	**-72.3 %**	**2,368**	**817**	**-65.5 %**
		% Served	**150.0 %**	**333.3 %**	**183.3 %**	**280.0 %**	**371.4 %**	**91.4 %**	**97.3 %**	**162.5 %**	**65.2 %**	**79.1 %**	**146.9 %**	**67.8 %**

Outstanding Warrants: Attempts/Served

Aggregated by component of arresting officer.

METROPOLITAN POLICE DEPARTMENT
of Nashville and Davidson County

			Prior Week	Last Week	Change*	Prior 4Wks	Last 4Wks	Change*	Prior YTD	Current YTD	Change*	Prior 52Wks	Last 52Wks	Change*
Hermitage	Patrol-A	Served	5	7	40.0 %	23	25	8.7 %	258	232	-10.1 %	559	538	-3.8 %
		Attempts	0	6	Infinity	15	8	-46.7 %	163	113	-30.7 %	579	338	-41.6 %
		% Served	Infinity	116.7 %	-Infinity	153.3 %	312.5 %	159.2 %	158.3 %	205.3 %	47.0 %	96.5 %	159.2 %	62.6 %
	Patrol-B	Served	5	0	-100.0 %	29	17	-41.4 %	311	230	-26.0 %	690	514	-25.5 %
		Attempts	1	5	400.0 %	27	27	0.0 %	291	231	-20.6 %	821	394	-52.0 %
		% Served	500.0 %	0.0 %	-500.0 %	107.4 %	63.0 %	-44.4 %	106.9 %	99.6 %	-7.3 %	84.0 %	130.5 %	46.4 %
	Patrol-C	Served	2	10	400.0 %	17	21	23.5 %	194	144	-25.8 %	484	321	-33.7 %
		Attempts	3	4	33.3 %	11	14	27.3 %	143	74	-48.3 %	590	146	-75.3 %
		% Served	66.7 %	250.0 %	183.3 %	154.5 %	150.0 %	-4.5 %	135.7 %	194.6 %	58.9 %	82.0 %	219.9 %	137.8 %
	Other	Served	2	3	50.0 %	16	6	-62.5 %	184	71	-61.4 %	543	233	-57.1 %
		Attempts	0	0	NaN	0	0	NaN	118	34	-71.2 %	381	178	-53.3 %
		% Served	Infinity	Infinity	NaN	Infinity	Infinity	NaN	155.9 %	208.8 %	52.9 %	142.5 %	130.9 %	-11.6 %
	Totals	**Served**	**14**	**20**	**42.9 %**	**85**	**69**	**-18.8 %**	**947**	**677**	**-28.5 %**	**2,276**	**1,606**	**-29.4 %**
		Attempts	**4**	**15**	**275.0 %**	**53**	**49**	**-7.5 %**	**715**	**452**	**-36.8 %**	**2,371**	**1,056**	**-55.5 %**
		% Served	**350.0 %**	**133.3 %**	**-216.7 %**	**160.4 %**	**140.8 %**	**-19.6 %**	**132.4 %**	**149.8 %**	**17.3 %**	**96.0 %**	**152.1 %**	**56.1 %**
North	Patrol-A	Served	5	7	40.0 %	42	29	-31.0 %	270	190	-29.6 %	548	472	-13.9 %
		Attempts	4	0	-100.0 %	24	11	-54.2 %	306	179	-41.5 %	744	369	-50.4 %
		% Served	125.0 %	Infinity	Infinity	175.0 %	263.6 %	88.6 %	88.2 %	106.1 %	17.9 %	73.7 %	127.9 %	54.3 %
	Patrol-B	Served	4	5	25.0 %	54	35	-35.2 %	315	300	-4.8 %	613	648	5.7 %
		Attempts	0	5	Infinity	55	8	-85.5 %	246	320	30.1 %	716	768	7.3 %
		% Served	Infinity	100.0 %	-Infinity	98.2 %	437.5 %	339.3 %	128.0 %	93.8 %	-34.3 %	85.6 %	84.4 %	-1.2 %
	Patrol-C	Served	5	2	-60.0 %	16	11	-31.3 %	218	142	-34.9 %	425	428	0.7 %
		Attempts	0	1	Infinity	0	3	Infinity	138	41	-70.3 %	351	151	-57.0 %
		% Served	Infinity	200.0 %	-Infinity	Infinity	366.7 %	-Infinity	158.0 %	346.3 %	188.4 %	121.1 %	283.4 %	162.4 %
	Other	Served	1	4	300.0 %	19	5	-73.7 %	191	122	-36.1 %	469	256	-45.4 %
		Attempts	1	0	-100.0 %	0	1	Infinity	153	29	-81.0 %	423	123	-70.9 %
		% Served	100.0 %	Infinity	Infinity	Infinity	500.0 %	-Infinity	124.8 %	420.7 %	295.9 %	110.9 %	208.1 %	97.3 %
	Totals	**Served**	**15**	**18**	**20.0 %**	**131**	**80**	**-38.9 %**	**994**	**754**	**-24.1 %**	**2,055**	**1,804**	**-12.2 %**
		Attempts	**5**	**6**	**20.0 %**	**79**	**23**	**-70.9 %**	**843**	**569**	**-32.5 %**	**2,234**	**1,411**	**-36.8 %**
		% Served	**300.0 %**	**300.0 %**	**0.0 %**	**165.8 %**	**347.8 %**	**182.0 %**	**117.9 %**	**132.5 %**	**14.6 %**	**92.0 %**	**127.9 %**	**35.9 %**

Outstanding Warrants: Attempts/Served

Aggregated by component of arresting officer.

METROPOLITAN POLICE DEPARTMENT

of Nashville and Davidson County

			Prior Week	Last Week	Change*	Prior 4Wks	Last 4Wks	Change*	Prior YTD	Current YTD	Change*	Prior 52Wks	Last 52Wks	Change*
Madison	Patrol-A	Served	2	18	800.0 %	9	29	222.2 %	155	107	-31.0 %	304	192	-36.8 %
		Attempts	12	1	-91.7 %	32	13	-59.4 %	151	131	-13.2 %	425	216	-49.2 %
		% Served	16.7 %	1,800.0 %	1,783.3 %	28.1 %	223.1 %	195.0 %	102.6 %	81.7 %	-21.0 %	71.5 %	88.9 %	17.4 %
	Patrol-B	Served	7	5	-28.6 %	37	27	-27.0 %	190	220	15.8 %	497	383	-22.9 %
		Attempts	1	0	-100.0 %	7	3	-57.1 %	119	164	37.8 %	426	222	-47.9 %
		% Served	700.0 %	Infinity	Infinity	528.6 %	900.0 %	371.4 %	159.7 %	134.1 %	-25.5 %	116.7 %	172.5 %	55.9 %
	Patrol-C	Served	1	12	1,100.0 %	14	21	50.0 %	120	147	22.5 %	324	271	-16.4 %
		Attempts	1	1	0.0 %	16	6	-62.5 %	121	77	-36.4 %	645	136	-78.9 %
		% Served	100.0 %	1,200.0 %	1,100.0 %	87.5 %	350.0 %	262.5 %	99.2 %	190.9 %	91.7 %	50.2 %	199.3 %	149.0 %
	Other	Served	1	1	0.0 %	22	2	-90.9 %	374	130	-65.2 %	771	415	-46.2 %
		Attempts	1	1	0.0 %	7	2	-71.4 %	642	42	-93.5 %	1,199	335	-72.1 %
		% Served	100.0 %	100.0 %	0.0 %	314.3 %	100.0 %	-214.3 %	58.3 %	309.5 %	251.3 %	64.3 %	123.9 %	59.6 %
	Totals	**Served**	**11**	**36**	**227.3 %**	**82**	**79**	**-3.7 %**	**839**	**604**	**-28.0 %**	**1,896**	**1,261**	**-33.5 %**
		Attempts	**15**	**3**	**-80.0 %**	**62**	**24**	**-61.3 %**	**1,033**	**414**	**-59.9 %**	**2,695**	**909**	**-66.3 %**
		% Served	**73.3 %**	**1,200.0 %**	**1,126.7 %**	**132.3 %**	**329.2 %**	**196.9 %**	**81.2 %**	**145.9 %**	**64.7 %**	**70.4 %**	**138.7 %**	**68.4 %**
Midtown Hills	Patrol-A	Served	3	3	0.0 %	27	6	-77.8 %	117	87	-25.6 %	201	224	11.4 %
		Attempts	3	1	-66.7 %	4	4	0.0 %	87	39	-55.2 %	195	125	-35.9 %
		% Served	100.0 %	300.0 %	200.0 %	675.0 %	150.0 %	-525.0 %	134.5 %	223.1 %	88.6 %	103.1 %	179.2 %	76.1 %
	Patrol-B	Served	6	2	-66.7 %	18	8	-55.6 %	185	131	-29.2 %	324	281	-13.3 %
		Attempts	0	1	Infinity	3	15	400.0 %	42	61	45.2 %	187	110	-41.2 %
		% Served	Infinity	200.0 %	-Infinity	600.0 %	53.3 %	-546.7 %	440.5 %	214.8 %	-225.7 %	173.3 %	255.5 %	82.2 %
	Patrol-C	Served	0	4	Infinity	4	6	50.0 %	94	52	-44.7 %	240	222	-7.5 %
		Attempts	0	0	NaN	3	0	-100.0 %	56	20	-64.3 %	267	92	-65.5 %
		% Served	NaN	Infinity	NaN	133.3 %	Infinity	Infinity	167.9 %	260.0 %	92.1 %	89.9 %	241.3 %	151.4 %
	Other	Served	0	0	NaN	6	0	-100.0 %	206	75	-63.6 %	513	181	-64.7 %
		Attempts	0	0	NaN	5	0	-100.0 %	257	79	-69.3 %	549	140	-74.5 %
		% Served	NaN	NaN	NaN	120.0 %	NaN	NaN	80.2 %	94.9 %	14.8 %	93.4 %	129.3 %	35.8 %
	Totals	**Served**	**9**	**9**	**0.0 %**	**55**	**20**	**-63.6 %**	**602**	**345**	**-42.7 %**	**1,278**	**908**	**-29.0 %**
		Attempts	**3**	**2**	**-33.3 %**	**15**	**19**	**26.7 %**	**442**	**199**	**-55.0 %**	**1,198**	**467**	**-61.0 %**
		% Served	**300.0 %**	**450.0 %**	**150.0 %**	**366.7 %**	**105.3 %**	**-261.4 %**	**136.2 %**	**173.4 %**	**37.2 %**	**106.7 %**	**194.4 %**	**87.8 %**

Outstanding Warrants: Attempts/Served

Aggregated by component of arresting officer.

METROPOLITAN POLICE DEPARTMENT

of Nashville and Davidson County

		Prior Week	Last Week	Change*	Prior 4Wks	Last 4Wks	Change*	Prior YTD	Current YTD	Change*	Prior 52Wks	Last 52Wks	Change*
SID	Served	0	0	NaN	2	0	-100.0 %	58	23	-60.3 %	108	85	-21.3 %
	Attempts	0	0	NaN	0	0	NaN	23	3	-87.0 %	38	6	-84.2 %
	% Served	NaN	NaN	NaN	Infinity	NaN	NaN	252.2 %	766.7 %	514.5 %	284.2 %	1,416.7 %	1,132.5 %
SOD	Served	2	2	0.0 %	7	13	85.7 %	57	70	22.8 %	106	115	8.5 %
	Attempts	2	0	-100.0 %	1	10	900.0 %	29	29	0.0 %	46	48	4.3 %
	% Served	100.0 %	Infinity	Infinity	700.0 %	130.0 %	-570.0 %	196.6 %	241.4 %	44.8 %	230.4 %	239.6 %	9.1 %
SRT	Served	0	0	NaN	0	0	NaN	24	10	-58.3 %	90	23	-74.4 %
	Attempts	0	0	NaN	0	0	NaN	6	49	716.7 %	117	49	-58.1 %
	% Served	NaN	NaN	NaN	NaN	NaN	NaN	400.0 %	20.4 %	-379.6 %	76.9 %	46.9 %	-30.0 %
Warrants	Served	83	61	-26.5 %	287	297	3.5 %	4,296	2,747	-36.1 %	8,340	6,746	-19.1 %
	Attempts	12	99	725.0 %	9	166	1,744.4 %	933	590	-36.8 %	2,034	1,327	-34.8 %
	% Served	691.7 %	61.6 %	-630.1 %	3,188.9 %	178.9 %	-3,010.0 %	460.5 %	465.6 %	5.1 %	410.0 %	508.4 %	98.3 %
Other	Served	0	13	Infinity	11	14	27.3 %	338	152	-55.0 %	775	416	-46.3 %
	Attempts	5	0	-100.0 %	7	9	28.6 %	384	107	-72.1 %	1,026	456	-55.6 %
	% Served	0.0 %	Infinity	Infinity	157.1 %	155.6 %	-1.6 %	88.0 %	142.1 %	54.0 %	75.5 %	91.2 %	15.7 %
County Total	**Served**	**191**	**222**	**16.2 %**	**912**	**769**	**-15.7 %**	**11,255**	**7,431**	**-34.0 %**	**23,744**	**17,838**	**-24.9 %**
	Attempts	**77**	**154**	**100.0 %**	**402**	**432**	**7.5 %**	**8,889**	**4,406**	**-50.4 %**	**23,493**	**10,341**	**-56.0 %**
	% Served	**248.1 %**	**144.2 %**	**-103.9 %**	**226.9 %**	**178.0 %**	**-48.9 %**	**126.6 %**	**168.7 %**	**42.0 %**	**101.1 %**	**172.5 %**	**71.4 %**

Information summarized for CompStat week ending 7/4/2020.

* Change for % Served is the difference in percents. Sourced from MNPD ARMS on 7/8/2020 9:05:57 AM. Statistics provided above consider 1 count for each outstanding warrant served.

Crooks With Guns / School Zone Report

Aggregated by component of arresting officer.

METROPOLITAN POLICE DEPARTMENT

of Nashville and Davidson County

		Crooks With Guns - Arrests				Drugs in School Zones - Arrests				Drugs in School Zones - Charges			
		YTD	52 Weeks	4 Weeks	Last 4 Wks to Same Period Last Year	YTD	52 Weeks	4 Weeks	Last 4 Wks to Same Period Last Year	YTD	52 Weeks	4 Weeks	Last 4 Wks to Same Period Last Year
West	Prior	7	19	0	0	0	3	0	0	0	4	0	0
	Last	4	16	0	0	0	0	0	0	0	0	0	0
	% Change	-42.9 %	-15.8 %	0.0 %	0.0 %	0.0 %	-100.0 %	0.0 %	0.0 %	0.0 %	-100.0 %	0.0 %	0.0 %
East	Prior	20	40	1	0	0	3	0	0	0	3	0	0
	Last	3	19	0	0	0	10	0	0	0	13	0	0
	% Change	-85.0 %	-52.5 %	-100.0 %	0.0 %	0.0 %	233.3 %	0.0 %	0.0 %	0.0 %	333.3 %	0.0 %	0.0 %
South	Prior	21	54	2	2	0	4	0	0	0	4	0	0
	Last	19	42	3	3	0	0	0	0	0	0	0	0
	% Change	-9.5 %	-22.2 %	50.0 %	50.0 %	0.0 %	-100.0 %	0.0 %	0.0 %	0.0 %	-100.0 %	0.0 %	0.0 %
Central	Prior	4	4	0	0	0	1	0	0	0	2	0	0
	Last	5	12	0	0	0	0	0	0	0	0	0	0
	% Change	25.0 %	200.0 %	0.0 %	0.0 %	0.0 %	-100.0 %	0.0 %	0.0 %	0.0 %	-100.0 %	0.0 %	0.0 %
Hermitage	Prior	16	47	0	4	1	3	0	0	1	3	0	0
	Last	11	22	1	1	2	7	0	0	4	9	0	0
	% Change	-31.3 %	-53.2 %	Infinity	-75.0 %	100.0 %	133.3 %	0.0 %	0.0 %	300.0 %	200.0 %	0.0 %	0.0 %
North	Prior	18	58	6	4	0	0	0	0	0	0	0	0
	Last	20	41	1	1	1	4	0	0	1	4	0	0
	% Change	11.1 %	-29.3 %	-83.3 %	-75.0 %	Infinity	Infinity	0.0 %	0.0 %	Infinity	Infinity	0.0 %	0.0 %
Madison	Prior	9	23	0	1	0	0	0	0	0	0	0	0
	Last	8	15	1	1	0	0	0	0	0	0	0	0
	% Change	-11.1 %	-34.8 %	Infinity	0.0 %	0.0 %	0.0 %	0.0 %	0.0 %	0.0 %	0.0 %	0.0 %	0.0 %
Midtown Hills	Prior	10	22	1	2	3	4	0	0	5	6	0	0
	Last	5	11	1	1	0	1	0	0	0	1	0	0
	% Change	-50.0 %	-50.0 %	0.0 %	-50.0 %	-100.0 %	-75.0 %	0.0 %	0.0 %	-100.0 %	-83.3 %	0.0 %	0.0 %
Other	Prior	48	96	10	5	5	7	0	0	5	7	0	0
	Last	44	82	1	1	1	1	0	0	1	1	0	0
	% Change	-8.3 %	-14.6 %	-90.0 %	-80.0 %	-80.0 %	-85.7 %	0.0 %	0.0 %	-80.0 %	-85.7 %	0.0 %	0.0 %
County	Prior	153	363	20	18	9	25	0	0	11	29	0	0
	Last	119	260	8	8	4	23	0	0	6	28	0	0
	% Change	-22.2 %	-28.4 %	-60.0 %	-55.6 %	-55.6 %	-8.0 %	0.0 %	0.0 %	-45.5 %	-3.4 %	0.0 %	0.0 %

Information summarized for CompStat week ending 07/04/2020.

Sourced from MNPD ARMS on 7/8/2020 9:05:57 AM. Arrest totals do not count charges. 1 arrest = 1 body.

Juvenile Section

CompStat Weekly Analysis is provided by the Metropolitan Nashville Police Department Crime Analysis Section. This report is intended to be a management and planning tool and does not reflect the official UCR counts for the department.

"No man is above the law and no man is below it: nor do we ask any man's permission when we ask him to obey it."
- Theodore Roosevelt

Begin Date: 06/28/2020
End Date: 07/04/2020
Week: 27

Juvenile Arrests

Aggregated by component of arresting officer.

METROPOLITAN POLICE DEPARTMENT

of Nashville and Davidson County

		Rolling 2 Weeks				Rolling 8 Weeks				YTD				Rolling 104 Weeks			
		Prior Week	Last Week	Change	Percent Change	Prior 4 Weeks	Last 4 Weeks	Change	Percent Change	Prior YTD	Current YTD	Change	Percent Change	Prior 52 Weeks	Last 52 Weeks	Change	Percent Change
West	Curfew	0	0	0	NaN	0	0	0	NaN	8	6	-2	-25.0 %	20	26	6	30.0 %
	Truancy	0	0	0	NaN	0	0	0	NaN	5	3	-2	-40.0 %	6	4	-2	-33.3 %
	Other	0	1	1	Infinity	6	2	-4	-66.7 %	89	45	-44	-49.4 %	178	89	-89	-50.0 %
	Subtotal	**0**	**1**	**1**	**Infinity**	**6**	**2**	**-4**	**-66.7 %**	**102**	**54**	**-48**	**-47.1 %**	**204**	**119**	**-85**	**-41.7 %**
East	Curfew	0	0	0	NaN	4	1	-3	-75.0 %	19	12	-7	-36.8 %	51	35	-16	-31.4 %
	Truancy	0	0	0	NaN	0	0	0	NaN	17	4	-13	-76.5 %	54	25	-29	-53.7 %
	Other	0	0	0	NaN	11	3	-8	-72.7 %	144	94	-50	-34.7 %	306	209	-97	-31.7 %
	Subtotal	**0**	**0**	**0**	**NaN**	**15**	**4**	**-11**	**-73.3 %**	**180**	**110**	**-70**	**-38.9 %**	**411**	**269**	**-142**	**-34.5 %**
South	Curfew	1	0	-1	-100.0 %	9	5	-4	-44.4 %	21	41	20	95.2 %	51	83	32	62.7 %
	Truancy	0	0	0	NaN	0	0	0	NaN	12	10	-2	-16.7 %	28	19	-9	-32.1 %
	Other	4	5	1	25.0 %	24	22	-2	-8.3 %	219	196	-23	-10.5 %	387	395	8	2.1 %
	Subtotal	**5**	**5**	**0**	**0.0 %**	**33**	**27**	**-6**	**-18.2 %**	**252**	**247**	**-5**	**-2.0 %**	**466**	**497**	**31**	**6.7 %**
Central	Curfew	0	0	0	NaN	2	0	-2	-100.0 %	28	12	-16	-57.1 %	38	27	-11	-28.9 %
	Truancy	0	0	0	NaN	0	0	0	NaN	0	4	4	Infinity	3	4	1	33.3 %
	Other	0	3	3	Infinity	5	5	0	0.0 %	62	58	-4	-6.5 %	107	137	30	28.0 %
	Subtotal	**0**	**3**	**3**	**Infinity**	**7**	**5**	**-2**	**-28.6 %**	**90**	**74**	**-16**	**-17.8 %**	**148**	**168**	**20**	**13.5 %**
Hermitage	Curfew	0	0	0	NaN	2	3	1	50.0 %	19	13	-6	-31.6 %	51	29	-22	-43.1 %
	Truancy	0	0	0	NaN	0	0	0	NaN	2	6	4	200.0 %	38	11	-27	-71.1 %
	Other	3	2	-1	-33.3 %	11	8	-3	-27.3 %	122	114	-8	-6.6 %	296	249	-47	-15.9 %
	Subtotal	**3**	**2**	**-1**	**-33.3 %**	**13**	**11**	**-2**	**-15.4 %**	**143**	**133**	**-10**	**-7.0 %**	**385**	**289**	**-96**	**-24.9 %**
North	Curfew	0	1	1	Infinity	1	1	0	0.0 %	8	15	7	87.5 %	26	23	-3	-11.5 %
	Truancy	0	0	0	NaN	0	0	0	NaN	5	6	1	20.0 %	13	15	2	15.4 %
	Other	8	3	-5	-62.5 %	13	15	2	15.4 %	144	124	-20	-13.9 %	292	232	-60	-20.5 %
	Subtotal	**8**	**4**	**-4**	**-50.0 %**	**14**	**16**	**2**	**14.3 %**	**157**	**145**	**-12**	**-7.6 %**	**331**	**270**	**-61**	**-18.4 %**
Madison	Curfew	0	0	0	NaN	1	0	-1	-100.0 %	20	9	-11	-55.0 %	31	21	-10	-32.3 %
	Truancy	0	0	0	NaN	0	0	0	NaN	6	0	-6	-100.0 %	16	3	-13	-81.3 %
	Other	0	2	2	Infinity	11	7	-4	-36.4 %	72	95	23	31.9 %	183	186	3	1.6 %
	Subtotal	**0**	**2**	**2**	**Infinity**	**12**	**7**	**-5**	**-41.7 %**	**98**	**104**	**6**	**6.1 %**	**230**	**210**	**-20**	**-8.7 %**
Midtown Hills	Curfew	0	0	0	NaN	0	0	0	NaN	19	1	-18	-94.7 %	36	21	-15	-41.7 %
	Truancy	0	0	0	NaN	0	0	0	NaN	18	4	-14	-77.8 %	44	8	-36	-81.8 %
	Other	1	0	-1	-100.0 %	4	3	-1	-25.0 %	119	57	-62	-52.1 %	267	149	-118	-44.2 %
	Subtotal	**1**	**0**	**-1**	**-100.0 %**	**4**	**3**	**-1**	**-25.0 %**	**156**	**62**	**-94**	**-60.3 %**	**347**	**178**	**-169**	**-48.7 %**
Youth Services	Other	0	0	0	NaN	0	0	0	NaN	0	0	0	NaN	1	0	-1	-100.0 %
	Subtotal	**0**	**0**	**0**	**NaN**	**0**	**0**	**0**	**NaN**	**0**	**0**	**0**	**NaN**	**1**	**0**	**-1**	**-100.0 %**
County*	Curfew	1	1	0	0.0 %	20	10	-10	-50.0 %	149	112	-37	-24.8 %	313	275	-38	-12.1 %
	Truancy	0	0	0	NaN	0	0	0	NaN	74	38	-36	-48.6 %	224	91	-133	-59.4 %
	Other	16	19	3	18.8 %	97	68	-29	-29.9 %	1,336	932	-404	-30.2 %	2,804	2,060	-744	-26.5 %
	Total	**17**	**20**	**3**	**17.6 %**	**117**	**78**	**-39**	**-33.3 %**	**1,559**	**1,082**	**-477**	**-30.6 %**	**3,341**	**2,426**	**-915**	**-27.4 %**

Information summarized for CompStat week ending 7/4/2020.

* Countywide totals include arrests made by all other divisions. Sourced from MNPD RMS on 7/8/2020 9:05:57 AM. This report does not take into account the number of charges. 1 arrest = 1 body. Curfew arrests include a violation of NCIC 0048 Juvenile, Curfew (TCA 11.28.210). Truancy arrests include a violation of NCIC 5327 Juvenile, Loitering During School Hours (TCA 11.28.080).

Juvenile Victims - Rolling Two Week Analysis

METROPOLITAN POLICE DEPARTMENT
of Nashville and Davidson County

Aggregated by precinct (incident location). Based on date when each incident was reported.

		Homicide	Rape	Robbery	Aggravated Assault	Burglary	Larceny	Motor Vehicle Theft	All Part I Offenses	Sexual Assault	Statuatory Rape	Simple Assault / Intimidation / Stalking	Other Offenses	All Part II Offenses	All Offenses
West	Prior Week	0	1	0	0	0	0	0	1	0	0	0	3	3	4
	CompStat Week	0	0	0	0	0	0	0	0	0	0	0	1	1	1
	% Change	0.0 %	-100.0 %	0.0 %	0.0 %	0.0 %	0.0 %	0.0 %	-100.0 %	0.0 %	0.0 %	0.0 %	-66.7 %	-66.7 %	-75.0 %
East	Prior Week	0	0	0	2	0	0	0	2	0	0	2	1	3	5
	CompStat Week	0	0	0	2	0	2	0	4	0	0	4	2	6	10
	% Change	0.0 %	0.0 %	0.0 %	0.0 %	0.0 %	Infinity	0.0 %	100.0 %	0.0 %	0.0 %	100.0 %	100.0 %	100.0 %	100.0 %
South	Prior Week	0	1	0	2	0	2	0	5	1	0	4	6	11	16
	CompStat Week	0	0	1	3	0	0	0	4	0	0	3	6	9	13
	% Change	0.0 %	-100.0 %	Infinity	50.0 %	0.0 %	-100.0 %	0.0 %	-20.0 %	-100.0 %	0.0 %	-25.0 %	0.0 %	-18.2 %	-18.8 %
Central	Prior Week	0	0	0	0	0	0	0	0	0	0	0	0	0	0
	CompStat Week	0	0	0	0	0	0	0	0	0	0	1	0	1	1
	% Change	0.0 %	0.0 %	0.0 %	0.0 %	0.0 %	0.0 %	0.0 %	0.0 %	0.0 %	0.0 %	Infinity	0.0 %	Infinity	Infinity
Hermitage	Prior Week	0	2	0	2	0	2	0	6	2	0	2	2	6	12
	CompStat Week	0	0	7	8	0	1	0	16	0	0	3	3	6	22
	% Change	0.0 %	-100.0 %	Infinity	300.0 %	0.0 %	-50.0 %	0.0 %	166.7 %	-100.0 %	0.0 %	50.0 %	50.0 %	0.0 %	83.3 %
North	Prior Week	0	0	0	2	0	0	0	2	0	0	2	0	2	4
	CompStat Week	0	1	0	0	0	1	0	2	0	0	1	0	1	3
	% Change	0.0 %	Infinity	0.0 %	-100.0 %	0.0 %	Infinity	0.0 %	0.0 %	0.0 %	0.0 %	-50.0 %	0.0 %	-50.0 %	-25.0 %
Madison	Prior Week	0	0	0	1	0	0	0	1	0	0	2	0	2	3
	CompStat Week	0	3	0	0	0	3	0	6	0	0	4	1	5	11
	% Change	0.0 %	Infinity	0.0 %	-100.0 %	0.0 %	Infinity	0.0 %	500.0 %	0.0 %	0.0 %	100.0 %	Infinity	150.0 %	266.7 %
Midtown Hills	Prior Week	0	0	0	0	0	5	0	5	1	0	7	0	8	13
	CompStat Week	0	0	0	0	0	1	0	1	0	0	1	3	4	5
	% Change	0.0 %	0.0 %	0.0 %	0.0 %	0.0 %	-80.0 %	0.0 %	-80.0 %	-100.0 %	0.0 %	-85.7 %	Infinity	-50.0 %	-61.5 %
County	Prior Week	0	4	0	9	0	9	0	22	4	0	19	12	35	57
	CompStat Week	0	4	8	13	0	8	0	33	0	0	17	16	33	66
	% Change	0.0 %	0.0 %	Infinity	44.4 %	0.0 %	-11.1 %	0.0 %	50.0 %	-100.0 %	0.0 %	-10.5 %	33.3 %	-5.7 %	15.8 %

Prior Week **Begin Date** 06/21/2020 **End Date** 06/27/2020

CompStat Week **Begin Date** 06/28/2020 **End Date** 07/04/2020

* Countywide totals include arrests made by all other divisions. Sourced from MNPD RMS on 7/8/2020 9:05:57 AM. This report does not take into account the number of charges. 1 arrest = 1 body. Curfew arrests include a violation of NCIC 0048 Juvenile, Curfew (TCA 11.28.210). Truancy arrests include a violation of NCIC 5327 Juvenile, Loitering During School Hours (TCA 11.28.080).

Juvenile Victims - Rolling Eight Week Analysis

METROPOLITAN POLICE DEPARTMENT
of Nashville and Davidson County

Aggregated by precinct (incident location). Based on date when each incident was reported.

		Homicide	Rape	Robbery	Aggravated Assault	Burglary	Larceny	Motor Vehicle Theft	All Part I Offenses	Sexual Assault	Statuatory Rape	Simple Assault / Intimidation / Stalking	Other Offenses	All Part II Offenses	All Offenses
West	Prior 4 Weeks	0	1	0	3	0	2	0	6	0	0	5	1	6	12
	Last 4 Weeks	0	1	1	0	0	1	0	3	1	0	5	5	11	14
	% Change	0.0 %	0.0 %	Infinity	-100.0 %	0.0 %	-50.0 %	0.0 %	-50.0 %	Infinity	0.0 %	0.0 %	400.0 %	83.3 %	16.7 %
East	Prior 4 Weeks	0	2	1	8	1	3	1	16	0	0	9	3	12	28
	Last 4 Weeks	0	0	0	6	0	4	0	10	1	1	7	4	13	23
	% Change	0.0 %	-100.0 %	-100.0 %	-25.0 %	-100.0 %	33.3 %	-100.0 %	-37.5 %	Infinity	Infinity	-22.2 %	33.3 %	8.3 %	-17.9 %
South	Prior 4 Weeks	0	2	0	12	1	1	0	16	3	2	11	13	29	45
	Last 4 Weeks	0	2	1	15	0	3	0	21	3	0	14	18	35	56
	% Change	0.0 %	0.0 %	Infinity	25.0 %	-100.0 %	200.0 %	0.0 %	31.3 %	0.0 %	-100.0 %	27.3 %	38.5 %	20.7 %	24.4 %
Central	Prior 4 Weeks	0	0	0	0	0	0	0	0	0	0	0	0	0	0
	Last 4 Weeks	0	0	0	0	0	0	0	0	0	0	1	0	1	1
	% Change	0.0 %	0.0 %	0.0 %	0.0 %	0.0 %	0.0 %	0.0 %	0.0 %	0.0 %	0.0 %	Infinity	0.0 %	Infinity	Infinity
Hermitage	Prior 4 Weeks	0	3	1	8	0	4	0	16	4	1	13	7	25	41
	Last 4 Weeks	0	6	9	14	0	4	0	33	3	0	8	11	22	55
	% Change	0.0 %	100.0 %	800.0 %	75.0 %	0.0 %	0.0 %	0.0 %	106.3 %	-25.0 %	-100.0 %	-38.5 %	57.1 %	-12.0 %	34.1 %
North	Prior 4 Weeks	0	1	2	10	3	2	0	18	1	1	10	4	16	34
	Last 4 Weeks	0	1	0	11	0	1	0	13	0	0	6	3	9	22
	% Change	0.0 %	0.0 %	-100.0 %	10.0 %	-100.0 %	-50.0 %	0.0 %	-27.8 %	-100.0 %	-100.0 %	-40.0 %	-25.0 %	-43.8 %	-35.3 %
Madison	Prior 4 Weeks	0	0	3	4	0	4	0	11	1	0	8	1	10	21
	Last 4 Weeks	0	3	0	3	1	4	0	11	0	0	11	3	14	25
	% Change	0.0 %	Infinity	-100.0 %	-25.0 %	Infinity	0.0 %	0.0 %	0.0 %	-100.0 %	0.0 %	37.5 %	200.0 %	40.0 %	19.0 %
Midtown Hills	Prior 4 Weeks	0	0	0	5	1	0	0	6	0	3	4	6	13	19
	Last 4 Weeks	0	0	0	1	0	7	0	8	1	0	10	6	17	25
	% Change	0.0 %	0.0 %	0.0 %	-80.0 %	-100.0 %	Infinity	0.0 %	33.3 %	Infinity	-100.0 %	150.0 %	0.0 %	30.8 %	31.6 %
County	Prior 4 Weeks	0	9	7	50	6	16	1	89	9	7	60	35	111	200
	Last 4 Weeks	0	13	11	50	1	24	0	99	9	1	62	50	122	221
	% Change	0.0 %	44.4 %	57.1 %	0.0 %	-83.3 %	50.0 %	-100.0 %	11.2 %	0.0 %	-85.7 %	3.3 %	42.9 %	9.9 %	10.5 %

Prior 4 Weeks **Begin Date** 05/10/2020 **End Date** 06/06/2020

Last 4 Weeks **Begin Date** 06/07/2020 **End Date** 07/04/2020

* Countywide totals include arrests made by all other divisions. Sourced from MNPD RMS on 7/8/2020 9:05:58 AM. This report does not take into account the number of charges. 1 arrest = 1 body. Curfew arrests include a violation of NCIC 0048 Juvenile, Curfew (TCA 11.28.210). Truancy arrests include a violation of NCIC 5327 Juvenile, Loitering During School Hours (TCA 11.28.080).

Juvenile Victims - Year-to-Date Analysis

METROPOLITAN POLICE DEPARTMENT
of Nashville and Davidson County

Aggregated by precinct (incident location). Based on date when each incident was reported.

		Homicide	Rape	Robbery	Aggravated Assault	Burglary	Larceny	Motor Vehicle Theft	All Part I Offenses	Sexual Assault	Statuatory Rape	Simple Assault / Intimidation / Stalking	Other Offenses	All Part II Offenses	All Offenses
West	Prior YTD	0	6	4	14	6	7	1	38	10	2	55	14	81	119
	YTD	0	7	3	13	3	5	0	31	7	1	33	18	59	90
	% Change	0.0 %	16.7 %	-25.0 %	-7.1 %	-50.0 %	-28.6 %	-100.0 %	-18.4 %	-30.0 %	-50.0 %	-40.0 %	28.6 %	-27.2 %	-24.4 %
East	Prior YTD	0	10	10	44	2	17	0	83	10	2	118	24	154	237
	YTD	0	7	6	35	4	13	1	66	6	1	71	29	107	173
	% Change	0.0 %	-30.0 %	-40.0 %	-20.5 %	100.0 %	-23.5 %	Infinity	-20.5 %	-40.0 %	-50.0 %	-39.8 %	20.8 %	-30.5 %	-27.0 %
South	Prior YTD	0	19	18	49	12	53	2	153	27	9	187	57	280	433
	YTD	2	18	17	60	2	26	0	125	23	3	112	68	206	331
	% Change	Infinity	-5.3 %	-5.6 %	22.4 %	-83.3 %	-50.9 %	-100.0 %	-18.3 %	-14.8 %	-66.7 %	-40.1 %	19.3 %	-26.4 %	-23.6 %
Central	Prior YTD	0	1	0	1	0	8	0	10	2	0	13	1	16	26
	YTD	0	0	0	0	0	3	0	3	2	0	11	1	14	17
	% Change	0.0 %	-100.0 %	0.0 %	-100.0 %	0.0 %	-62.5 %	0.0 %	-70.0 %	0.0 %	0.0 %	-15.4 %	0.0 %	-12.5 %	-34.6 %
Hermitage	Prior YTD	0	20	12	49	3	27	0	111	18	8	90	37	153	264
	YTD	0	25	13	65	7	18	0	128	23	6	91	56	176	304
	% Change	0.0 %	25.0 %	8.3 %	32.7 %	133.3 %	-33.3 %	0.0 %	15.3 %	27.8 %	-25.0 %	1.1 %	51.4 %	15.0 %	15.2 %
North	Prior YTD	0	17	10	57	11	18	1	114	13	4	121	52	190	304
	YTD	1	12	9	68	3	14	1	108	8	1	64	29	102	210
	% Change	Infinity	-29.4 %	-10.0 %	19.3 %	-72.7 %	-22.2 %	0.0 %	-5.3 %	-38.5 %	-75.0 %	-47.1 %	-44.2 %	-46.3 %	-30.9 %
Madison	Prior YTD	0	8	10	42	3	12	1	76	10	1	78	24	113	189
	YTD	1	9	8	34	4	20	0	76	6	2	61	21	90	166
	% Change	Infinity	12.5 %	-20.0 %	-19.0 %	33.3 %	66.7 %	-100.0 %	0.0 %	-40.0 %	100.0 %	-21.8 %	-12.5 %	-20.4 %	-12.2 %
Midtown Hills	Prior YTD	0	4	12	18	9	13	0	56	11	1	81	23	116	172
	YTD	0	9	7	11	4	18	0	49	8	3	68	30	109	158
	% Change	0.0 %	125.0 %	-41.7 %	-38.9 %	-55.6 %	38.5 %	0.0 %	-12.5 %	-27.3 %	200.0 %	-16.0 %	30.4 %	-6.0 %	-8.1 %
County	Prior YTD	0	85	76	274	46	155	5	641	101	27	743	232	1,103	1,744
	YTD	4	87	63	286	27	117	2	586	83	17	511	252	863	1,449
	% Change	Infinity	2.4 %	-17.1 %	4.4 %	-41.3 %	-24.5 %	-60.0 %	-8.6 %	-17.8 %	-37.0 %	-31.2 %	8.6 %	-21.8 %	-16.9 %

Prior YTD **Begin Date** 01/01/2019 **End Date** 07/04/2019

YTD **Begin Date** 01/01/2020 **End Date** 07/04/2020

* Countywide totals include arrests made by all other divisions. Sourced from MNPD RMS on 7/8/2020 9:05:58 AM. This report does not take into account the number of charges. 1 arrest = 1 body. Curfew arrests include a violation of NCIC 0048 Juvenile, Curfew (TCA 11.28.210). Truancy arrests include a violation of NCIC 5327 Juvenile, Loitering During School Hours (TCA 11.28.080).

Juvenile Victims

METROPOLITAN POLICE DEPARTMENT
of Nashville and Davidson County

Aggregated by precinct (incident location). Based on date when each incident was reported.

		Rolling 2 Weeks				Rolling 8 Weeks				YTD				Rolling 104 Weeks			
		Prior Week	Last Week	Change	Percent Change	Prior 4 Weeks	Last 4 Weeks	Change	Percent Change	Prior YTD	Current YTD	Change	Percent Change	Prior 52 Weeks	Last 52 Weeks	Change	Percent Change
West	Part I-Violent	1	0	-1	-100.0 %	4	2	-2	-50.0 %	24	23	-1	-4.2 %	59	43	-16	-27.1 %
	Part I-Property	0	0	0	NaN	2	1	-1	-50.0 %	14	8	-6	-42.9 %	24	29	5	20.8 %
	Part II	3	1	-2	-66.7 %	6	11	5	83.3 %	81	59	-22	-27.2 %	193	130	-63	-32.6 %
	Subtotal	**4**	**1**	**-3**	**-75.0 %**	**12**	**14**	**2**	**16.7 %**	**119**	**90**	**-29**	**-24.4 %**	**276**	**202**	**-74**	**-26.8 %**
East	Part I-Violent	2	2	0	0.0 %	11	6	-5	-45.5 %	64	48	-16	-25.0 %	110	118	8	7.3 %
	Part I-Property	0	2	2	Infinity	5	4	-1	-20.0 %	19	18	-1	-5.3 %	44	40	-4	-9.1 %
	Part II	3	6	3	100.0 %	12	13	1	8.3 %	154	107	-47	-30.5 %	285	238	-47	-16.5 %
	Subtotal	**5**	**10**	**5**	**100.0 %**	**28**	**23**	**-5**	**-17.9 %**	**237**	**173**	**-64**	**-27.0 %**	**439**	**396**	**-43**	**-9.8 %**
South	Part I-Violent	3	4	1	33.3 %	14	18	4	28.6 %	86	97	11	12.8 %	195	217	22	11.3 %
	Part I-Property	2	0	-2	-100.0 %	2	3	1	50.0 %	67	28	-39	-58.2 %	115	95	-20	-17.4 %
	Part II	11	9	-2	-18.2 %	29	35	6	20.7 %	280	206	-74	-26.4 %	479	449	-30	-6.3 %
	Subtotal	**16**	**13**	**-3**	**-18.8 %**	**45**	**56**	**11**	**24.4 %**	**433**	**331**	**-102**	**-23.6 %**	**789**	**761**	**-28**	**-3.5 %**
Central	Part I-Violent	0	0	0	NaN	0	0	0	NaN	2	0	-2	-100.0 %	6	8	2	33.3 %
	Part I-Property	0	0	0	NaN	0	0	0	NaN	8	3	-5	-62.5 %	14	10	-4	-28.6 %
	Part II	0	1	1	Infinity	0	1	1	Infinity	16	14	-2	-12.5 %	44	29	-15	-34.1 %
	Subtotal	**0**	**1**	**1**	**Infinity**	**0**	**1**	**1**	**Infinity**	**26**	**17**	**-9**	**-34.6 %**	**64**	**47**	**-17**	**-26.6 %**
Hermitage	Part I-Violent	4	15	11	275.0 %	12	29	17	141.7 %	81	103	22	27.2 %	162	196	34	21.0 %
	Part I-Property	2	1	-1	-50.0 %	4	4	0	0.0 %	30	25	-5	-16.7 %	65	56	-9	-13.8 %
	Part II	6	6	0	0.0 %	25	22	-3	-12.0 %	153	176	23	15.0 %	311	376	65	20.9 %
	Subtotal	**12**	**22**	**10**	**83.3 %**	**41**	**55**	**14**	**34.1 %**	**264**	**304**	**40**	**15.2 %**	**538**	**628**	**90**	**16.7 %**
North	Part I-Violent	2	1	-1	-50.0 %	13	12	-1	-7.7 %	84	90	6	7.1 %	190	145	-45	-23.7 %
	Part I-Property	0	1	1	Infinity	5	1	-4	-80.0 %	30	18	-12	-40.0 %	59	46	-13	-22.0 %
	Part II	2	1	-1	-50.0 %	16	9	-7	-43.8 %	190	102	-88	-46.3 %	358	226	-132	-36.9 %
	Subtotal	**4**	**3**	**-1**	**-25.0 %**	**34**	**22**	**-12**	**-35.3 %**	**304**	**210**	**-94**	**-30.9 %**	**607**	**417**	**-190**	**-31.3 %**
Madison	Part I-Violent	1	3	2	200.0 %	7	6	-1	-14.3 %	60	52	-8	-13.3 %	117	99	-18	-15.4 %
	Part I-Property	0	3	3	Infinity	4	5	1	25.0 %	16	24	8	50.0 %	43	47	4	9.3 %
	Part II	2	5	3	150.0 %	10	14	4	40.0 %	113	90	-23	-20.4 %	264	160	-104	-39.4 %
	Subtotal	**3**	**11**	**8**	**266.7 %**	**21**	**25**	**4**	**19.0 %**	**189**	**166**	**-23**	**-12.2 %**	**424**	**306**	**-118**	**-27.8 %**
Midtown Hills	Part I-Violent	0	0	0	NaN	5	1	-4	-80.0 %	34	27	-7	-20.6 %	75	73	-2	-2.7 %
	Part I-Property	5	1	-4	-80.0 %	1	7	6	600.0 %	22	22	0	0.0 %	43	61	18	41.9 %
	Part II	8	4	-4	-50.0 %	13	17	4	30.8 %	116	109	-7	-6.0 %	212	219	7	3.3 %
	Subtotal	**13**	**5**	**-8**	**-61.5 %**	**19**	**25**	**6**	**31.6 %**	**172**	**158**	**-14**	**-8.1 %**	**330**	**353**	**23**	**7.0 %**
County*	Part I-Violent	13	25	12	92.3 %	66	74	8	12.1 %	435	440	5	1.1 %	914	899	-15	-1.6 %
	Part I-Property	9	8	-1	-11.1 %	23	25	2	8.7 %	206	146	-60	-29.1 %	407	384	-23	-5.7 %
	Part II	35	33	-2	-5.7 %	111	122	11	9.9 %	1,103	863	-240	-21.8 %	2,146	1,827	-319	-14.9 %
	Total	**57**	**66**	**9**	**15.8 %**	**200**	**221**	**21**	**10.5 %**	**1,744**	**1,449**	**-295**	**-16.9 %**	**3,467**	**3,110**	**-357**	**-10.3 %**

Information summarized for CompStat week ending 07/04/2020.

Sourced from MNPD ARMS on 7/8/2020 9:05:58 AM. The figures above were sourced from incident reports using NIBRS definitions and reporting guidelines, based on the date when the crime was reported. This report is intended to be a management and planning tool and does not reflect the official NIBRS counts for the department. Incidents where a location is unknown or unspecified are included in the countywide totals. 'Unknown' refers to records in which the address is listed as 'Unknown' on the incident report. 'Not Validated' refers to records that were entered in with an invalid addresses.

Efficiencies Section

CompStat Weekly Analysis is provided by the Metropolitan Nashville Police Department Crime Analysis Section. This report is intended to be a management and planning tool and does not reflect the official UCR counts for the department.

"No man is above the law and no man is below it: nor do we ask any man's permission when we ask him to obey it."
- Theodore Roosevelt

Begin Date: 06/28/2020
End Date: 07/04/2020
Week: 27

Self Initiated CAD

Aggregated by component of officer initiating call.

METROPOLITAN POLICE DEPARTMENT

of Nashville and Davidson County

		Rolling Two Week				Rolling Eight Week				YTD				Rolling Twenty-Four Month			
		Prior Week	Last Week	Change	Percent Change	Prior 4 Weeks	Last 4 Weeks	Change	Percent Change	Prior YTD	Current YTD	Change	Percent Change	Prior 52 Weeks	Last 52 Weeks	Change	Percent Change
West	Vehicle Stop	5	29	24	480.0 %	145	59	-86	-59.3 %	973	722	-251	-25.8 %	9,459	1,230	-8,229	-87.0 %
	Business Check	323	279	-44	-13.6 %	1,444	1,023	-421	-29.2 %	23,918	10,249	-13,669	-57.1 %	45,089	20,928	-24,161	-53.6 %
	All Other SI	131	125	-6	-4.6 %	641	495	-146	-22.8 %	9,462	5,462	-4,000	-42.3 %	18,198	11,361	-6,837	-37.6 %
	Subtotal	**459**	**433**	**-26**	**-5.7 %**	**2,230**	**1,577**	**-653**	**-29.3 %**	**34,353**	**16,433**	**-17,920**	**-52.2 %**	**72,746**	**33,519**	**-39,227**	**-53.9 %**
East	Vehicle Stop	18	29	11	61.1 %	173	113	-60	-34.7 %	3,097	1,236	-1,861	-60.1 %	13,641	2,856	-10,785	-79.1 %
	Business Check	127	125	-2	-1.6 %	670	447	-223	-33.3 %	7,759	5,805	-1,954	-25.2 %	17,327	10,467	-6,860	-39.6 %
	All Other SI	391	401	10	2.6 %	1,759	1,397	-362	-20.6 %	11,921	13,348	1,427	12.0 %	20,019	24,693	4,674	23.3 %
	Subtotal	**536**	**555**	**19**	**3.5 %**	**2,602**	**1,957**	**-645**	**-24.8 %**	**22,777**	**20,389**	**-2,388**	**-10.5 %**	**50,987**	**38,016**	**-12,971**	**-25.4 %**
South	Vehicle Stop	28	38	10	35.7 %	299	167	-132	-44.1 %	2,466	2,944	478	19.4 %	9,196	5,452	-3,744	-40.7 %
	Business Check	96	102	6	6.3 %	592	361	-231	-39.0 %	4,217	5,557	1,340	31.8 %	8,778	8,245	-533	-6.1 %
	All Other SI	187	219	32	17.1 %	960	735	-225	-23.4 %	9,980	9,023	-957	-9.6 %	18,774	17,718	-1,056	-5.6 %
	Subtotal	**311**	**359**	**48**	**15.4 %**	**1,851**	**1,263**	**-588**	**-31.8 %**	**16,663**	**17,524**	**861**	**5.2 %**	**36,748**	**31,415**	**-5,333**	**-14.5 %**
Central	Vehicle Stop	13	16	3	23.1 %	73	47	-26	-35.6 %	2,085	1,433	-652	-31.3 %	6,844	3,939	-2,905	-42.4 %
	Business Check	300	351	51	17.0 %	2,451	1,310	-1,141	-46.6 %	17,373	17,854	481	2.8 %	33,507	29,343	-4,164	-12.4 %
	All Other SI	181	247	66	36.5 %	1,223	885	-338	-27.6 %	11,512	11,276	-236	-2.1 %	19,080	23,382	4,302	22.5 %
	Subtotal	**494**	**614**	**120**	**24.3 %**	**3,747**	**2,242**	**-1,505**	**-40.2 %**	**30,970**	**30,563**	**-407**	**-1.3 %**	**59,431**	**56,664**	**-2,767**	**-4.7 %**
Hermitage	Vehicle Stop	39	77	38	97.4 %	307	223	-84	-27.4 %	2,212	1,627	-585	-26.4 %	10,979	3,462	-7,517	-68.5 %
	Business Check	102	89	-13	-12.7 %	844	392	-452	-53.6 %	8,067	6,218	-1,849	-22.9 %	16,998	10,642	-6,356	-37.4 %
	All Other SI	457	411	-46	-10.1 %	2,476	1,679	-797	-32.2 %	10,278	15,548	5,270	51.3 %	18,805	26,220	7,415	39.4 %
	Subtotal	**598**	**577**	**-21**	**-3.5 %**	**3,627**	**2,294**	**-1,333**	**-36.8 %**	**20,557**	**23,393**	**2,836**	**13.8 %**	**46,782**	**40,324**	**-6,458**	**-13.8 %**
North	Vehicle Stop	1	4	3	300.0 %	119	21	-98	-82.4 %	1,691	1,776	85	5.0 %	5,858	3,770	-2,088	-35.6 %
	Business Check	18	27	9	50.0 %	245	89	-156	-63.7 %	4,589	2,509	-2,080	-45.3 %	12,644	5,485	-7,159	-56.6 %
	All Other SI	83	86	3	3.6 %	545	321	-224	-41.1 %	7,515	4,354	-3,161	-42.1 %	13,867	10,596	-3,271	-23.6 %
	Subtotal	**102**	**117**	**15**	**14.7 %**	**909**	**431**	**-478**	**-52.6 %**	**13,795**	**8,639**	**-5,156**	**-37.4 %**	**32,369**	**19,851**	**-12,518**	**-38.7 %**
Madison	Vehicle Stop	26	17	-9	-34.6 %	112	83	-29	-25.9 %	1,448	1,045	-403	-27.8 %	6,518	2,562	-3,956	-60.7 %
	Business Check	109	105	-4	-3.7 %	589	422	-167	-28.4 %	12,270	6,172	-6,098	-49.7 %	22,553	15,217	-7,336	-32.5 %
	All Other SI	117	165	48	41.0 %	929	579	-350	-37.7 %	4,924	5,851	927	18.8 %	9,324	10,385	1,061	11.4 %
	Subtotal	**252**	**287**	**35**	**13.9 %**	**1,630**	**1,084**	**-546**	**-33.5 %**	**18,642**	**13,068**	**-5,574**	**-29.9 %**	**38,395**	**28,164**	**-10,231**	**-26.6 %**
Midtown Hills	Vehicle Stop	3	17	14	466.7 %	87	45	-42	-48.3 %	1,704	1,031	-673	-39.5 %	7,538	2,785	-4,753	-63.1 %
	Business Check	451	410	-41	-9.1 %	4,221	2,088	-2,133	-50.5 %	16,113	18,337	2,224	13.8 %	27,475	27,677	202	0.7 %
	All Other SI	134	164	30	22.4 %	991	607	-384	-38.7 %	11,245	7,968	-3,277	-29.1 %	19,440	17,843	-1,597	-8.2 %
	Subtotal	**588**	**591**	**3**	**0.5 %**	**5,299**	**2,740**	**-2,559**	**-48.3 %**	**29,062**	**27,336**	**-1,726**	**-5.9 %**	**54,453**	**48,305**	**-6,148**	**-11.3 %**
County*	Vehicle Stop	226	395	169	74.8 %	2,323	1,213	-1,110	-47.8 %	23,358	16,805	-6,553	-28.1 %	86,581	36,091	-50,490	-58.3 %
	Business Check	1,697	1,684	-13	-0.8 %	12,110	6,743	-5,367	-44.3 %	100,530	80,980	-19,550	-19.4 %	194,782	141,849	-52,933	-27.2 %
	All Other SI	2,185	2,309	124	5.7 %	11,726	8,582	-3,144	-26.8 %	98,970	89,679	-9,291	-9.4 %	179,549	177,909	-1,640	-0.9 %
	Total	**4,108**	**4,388**	**280**	**6.8 %**	**26,159**	**16,538**	**-9,621**	**-36.8 %**	**222,858**	**187,464**	**-35,394**	**-15.9 %**	**460,912**	**355,849**	**-105,063**	**-22.8 %**

Information summarized for CompStat week ending 7/4/2020.

* Countywide totals include CFS with unknown locations. Sourced from MNPD ARMS on 7/8/2020 9:05:58 AM. 'Vehicle Stops' refer to 10-93 calls. 'Business Checks' refer to 10-96 calls. Only includes calls initiated by an officer (call type 2 or 3). Excludes CFS with a disposition code of 6 or 11.

Dispatched Calls for Service

Aggregated by component of officer responding to call.

METROPOLITAN POLICE DEPARTMENT

of Nashville and Davidson County

		Rolling 2 Weeks				Rolling 8 Weeks				YTD				Rolling 104 Weeks			
		Prior Week	Last Week	Change	Percent Change	Prior 4 Weeks	Last 4 Weeks	Change	Percent Change	Prior YTD	Current YTD	Change	Percent Change	Prior 52 Weeks	Last 52 Weeks	Change	Percent Change
West	Part I	105	93	-12	-11.4 %	350	366	16	4.6 %	3,567	2,620	-947	-26.5 %	7,226	6,328	-898	-12.4 %
	Vehicle Crash	38	41	3	7.9 %	112	160	48	42.9 %	1,429	969	-460	-32.2 %	2,876	2,387	-489	-17.0 %
	All Other CFS	246	249	3	1.2 %	868	952	84	9.7 %	6,497	6,080	-417	-6.4 %	12,927	12,334	-593	-4.6 %
	Subtotal	**389**	**383**	**-6**	**-1.5 %**	**1,330**	**1,478**	**148**	**11.1 %**	**11,493**	**9,669**	**-1,824**	**-15.9 %**	**23,029**	**21,049**	**-1,980**	**-8.6 %**
East	Part I	75	93	18	24.0 %	221	312	91	41.2 %	2,861	2,261	-600	-21.0 %	6,188	5,125	-1,063	-17.2 %
	Vehicle Crash	28	28	0	0.0 %	114	105	-9	-7.9 %	890	699	-191	-21.5 %	1,813	1,639	-174	-9.6 %
	All Other CFS	213	239	26	12.2 %	991	957	-34	-3.4 %	6,562	6,221	-341	-5.2 %	13,345	12,702	-643	-4.8 %
	Subtotal	**316**	**360**	**44**	**13.9 %**	**1,326**	**1,374**	**48**	**3.6 %**	**10,313**	**9,181**	**-1,132**	**-11.0 %**	**21,346**	**19,466**	**-1,880**	**-8.8 %**
South	Part I	124	163	39	31.5 %	536	550	14	2.6 %	5,324	4,265	-1,059	-19.9 %	10,767	9,629	-1,138	-10.6 %
	Vehicle Crash	79	71	-8	-10.1 %	242	282	40	16.5 %	2,783	2,053	-730	-26.2 %	5,499	5,083	-416	-7.6 %
	All Other CFS	461	463	2	0.4 %	1,758	1,838	80	4.6 %	11,908	11,434	-474	-4.0 %	23,344	22,846	-498	-2.1 %
	Subtotal	**664**	**697**	**33**	**5.0 %**	**2,536**	**2,670**	**134**	**5.3 %**	**20,015**	**17,752**	**-2,263**	**-11.3 %**	**39,610**	**37,558**	**-2,052**	**-5.2 %**
Central	Part I	46	41	-5	-10.9 %	128	174	46	35.9 %	1,919	1,103	-816	-42.5 %	4,009	2,993	-1,016	-25.3 %
	Vehicle Crash	21	15	-6	-28.6 %	68	75	7	10.3 %	1,168	609	-559	-47.9 %	2,314	1,694	-620	-26.8 %
	All Other CFS	158	154	-4	-2.5 %	446	603	157	35.2 %	5,889	4,139	-1,750	-29.7 %	12,025	9,541	-2,484	-20.7 %
	Subtotal	**225**	**210**	**-15**	**-6.7 %**	**642**	**852**	**210**	**32.7 %**	**8,976**	**5,851**	**-3,125**	**-34.8 %**	**18,348**	**14,228**	**-4,120**	**-22.5 %**
Hermitage	Part I	127	168	41	32.3 %	468	540	72	15.4 %	4,368	3,561	-807	-18.5 %	9,002	8,036	-966	-10.7 %
	Vehicle Crash	52	50	-2	-3.8 %	214	220	6	2.8 %	2,274	1,620	-654	-28.8 %	4,516	3,897	-619	-13.7 %
	All Other CFS	380	499	119	31.3 %	1,726	1,751	25	1.4 %	11,237	10,685	-552	-4.9 %	21,982	21,119	-863	-3.9 %
	Subtotal	**559**	**717**	**158**	**28.3 %**	**2,408**	**2,511**	**103**	**4.3 %**	**17,879**	**15,866**	**-2,013**	**-11.3 %**	**35,500**	**33,052**	**-2,448**	**-6.9 %**
North	Part I	97	85	-12	-12.4 %	402	365	-37	-9.2 %	3,532	2,651	-881	-24.9 %	7,398	6,187	-1,211	-16.4 %
	Vehicle Crash	48	33	-15	-31.3 %	144	156	12	8.3 %	1,415	1,029	-386	-27.3 %	2,794	2,384	-410	-14.7 %
	All Other CFS	298	352	54	18.1 %	1,271	1,326	55	4.3 %	8,696	8,169	-527	-6.1 %	17,403	16,696	-707	-4.1 %
	Subtotal	**443**	**470**	**27**	**6.1 %**	**1,817**	**1,847**	**30**	**1.7 %**	**13,643**	**11,849**	**-1,794**	**-13.1 %**	**27,595**	**25,267**	**-2,328**	**-8.4 %**
Madison	Part I	66	62	-4	-6.1 %	302	271	-31	-10.3 %	2,508	2,086	-422	-16.8 %	5,216	4,737	-479	-9.2 %
	Vehicle Crash	30	43	13	43.3 %	129	156	27	20.9 %	1,114	908	-206	-18.5 %	2,188	2,022	-166	-7.6 %
	All Other CFS	222	241	19	8.6 %	1,003	952	-51	-5.1 %	6,222	6,394	172	2.8 %	12,663	12,406	-257	-2.0 %
	Subtotal	**318**	**346**	**28**	**8.8 %**	**1,434**	**1,379**	**-55**	**-3.8 %**	**9,844**	**9,388**	**-456**	**-4.6 %**	**20,067**	**19,165**	**-902**	**-4.5 %**
Midtown Hills	Part I	147	99	-48	-32.7 %	436	499	63	14.4 %	4,143	3,422	-721	-17.4 %	8,558	8,002	-556	-6.5 %
	Vehicle Crash	54	36	-18	-33.3 %	170	191	21	12.4 %	2,617	1,557	-1,060	-40.5 %	5,257	4,245	-1,012	-19.3 %
	All Other CFS	275	265	-10	-3.6 %	1,071	1,089	18	1.7 %	8,450	7,611	-839	-9.9 %	16,753	16,086	-667	-4.0 %
	Subtotal	**476**	**400**	**-76**	**-16.0 %**	**1,677**	**1,779**	**102**	**6.1 %**	**15,210**	**12,590**	**-2,620**	**-17.2 %**	**30,568**	**28,333**	**-2,235**	**-7.3 %**
County*	Part I	964	1,012	48	5.0 %	3,467	3,816	349	10.1 %	31,162	25,330	-5,832	-18.7 %	63,172	57,889	-5,283	-8.4 %
	Vehicle Crash	361	323	-38	-10.5 %	1,211	1,375	164	13.5 %	14,269	9,646	-4,623	-32.4 %	28,216	24,065	-4,151	-14.7 %
	All Other CFS	2,482	2,664	182	7.3 %	9,894	10,345	451	4.6 %	70,587	65,167	-5,420	-7.7 %	139,556	133,053	-6,503	-4.7 %
	Total	**3,807**	**3,999**	**192**	**5.0 %**	**14,572**	**15,536**	**964**	**6.6 %**	**116,018**	**100,143**	**-15,875**	**-13.7 %**	**230,944**	**215,007**	**-15,937**	**-6.9 %**

Information summarized for CompStat week ending 7/4/2020.

* Countywide totals include CFS with unknown locations. 'Part I CFS' refer to dispatched CAD calls with a ten code of 50, 51, 52, 53, 54, 57, 70, 71, 72, 67, or 1000. 'Vehicle Crash CFS' refer to dispatched CAD calls with a ten code of 45 or 46. Only includes calls initiated by the citizenry (call type 0 or 1). Report only includes CFS with ten codes 10 through 89 and all thousand codes. Excludes CFS with a disposition code of 6 or 11.

Vehicle Stop Analysis (Form 252)

Aggregated by component of officer making stop.

METROPOLITAN POLICE DEPARTMENT

of Nashville and Davidson County

		Rolling Two Week				Rolling Eight Week				YTD				Rolling Twenty-Four Month			
		Prior Week	Last Week	Change	% Change	Prior 4 Weeks	Last 4 Weeks	Change	% Change	Prior YTD	YTD	Change	% Change	Prior 52 Weeks	Last 52 Weeks	Change	% Change
West	Vehicle Stops	5	23	18	360.0%	134	44	-90	-67.2%	1,476	711	-765	-51.8%	11,617	1,260	-10,357	-89.2%
	Warnings Issued	100.0 %	69.6 %	-30.4 %		90.3 %	79.5 %	-10.8 %		85.0 %	87.2 %	2.2 %		90.1 %	84.3 %	-5.8 %	
	Arrests Made	0	2	2	-	8	2	-6	-75.0%	52	46	-6	-11.5%	511	82	-429	-84.0%
East	Vehicle Stops	21	30	9	42.9%	190	114	-76	-40.0%	3,348	1,304	-2,044	-61.1%	14,824	3,258	-11,566	-78.0%
	Warnings Issued	66.7 %	73.3 %	6.7 %		74.2 %	66.7 %	-7.5 %		81.7 %	75.9 %	-5.7 %		85.1 %	76.1 %	-9.0 %	
	Arrests Made	3	2	-1	-33.3%	23	15	-8	-34.8%	258	121	-137	-53.1%	1,195	291	-904	-75.6%
South	Vehicle Stops	38	46	8	21.1%	405	198	-207	-51.1%	4,443	4,126	-317	-7.1%	13,109	8,177	-4,932	-37.6%
	Warnings Issued	47.4 %	71.7 %	24.4 %		54.6 %	54.0 %	-0.5 %		51.0 %	61.2 %	10.2 %		63.8 %	55.3 %	-8.5 %	
	Arrests Made	7	7	0	0.0%	80	44	-36	-45.0%	458	480	22	4.8%	1,278	883	-395	-30.9%
Central	Vehicle Stops	14	15	1	7.1%	76	48	-28	-36.8%	2,701	1,509	-1,192	-44.1%	9,346	4,212	-5,134	-54.9%
	Warnings Issued	78.6 %	46.7 %	-31.9 %		76.3 %	66.7 %	-9.6 %		62.2 %	74.2 %	12.0 %		63.2 %	70.4 %	7.2 %	
	Arrests Made	2	1	-1	-50.0%	7	4	-3	-42.9%	180	110	-70	-38.9%	573	296	-277	-48.3%
Hermitage	Vehicle Stops	39	75	36	92.3%	298	216	-82	-27.5%	3,127	1,644	-1,483	-47.4%	13,255	4,089	-9,166	-69.2%
	Warnings Issued	51.3 %	68.0 %	16.7 %		64.4 %	64.8 %	0.4 %		65.1 %	71.0 %	5.9 %		74.8 %	61.6 %	-13.2 %	
	Arrests Made	12	12	0	0.0%	28	36	8	28.6%	283	163	-120	-42.4%	1,153	367	-786	-68.2%
North	Vehicle Stops	2	5	3	150.0%	84	19	-65	-77.4%	1,326	1,642	316	23.8%	6,312	3,453	-2,859	-45.3%
	Warnings Issued	100.0 %	80.0 %	-20.0 %		77.4 %	73.7 %	-3.7 %		85.4 %	79.7 %	-5.6 %		83.8 %	80.3 %	-3.5 %	
	Arrests Made	0	1	1	-	9	5	-4	-44.4%	96	260	164	170.8%	443	472	29	6.5%
Madison	Vehicle Stops	13	13	0	0.0%	175	51	-124	-70.9%	1,916	1,236	-680	-35.5%	7,369	2,994	-4,375	-59.4%
	Warnings Issued	84.6 %	46.2 %	-38.5 %		49.7 %	74.5 %	24.8 %		57.4 %	64.0 %	6.6 %		70.6 %	67.6 %	-3.0 %	
	Arrests Made	2	4	2	100.0%	11	9	-2	-18.2%	192	101	-91	-47.4%	991	221	-770	-77.7%
Midtown Hills	Vehicle Stops	2	28	26	>1,000%	95	57	-38	-40.0%	2,416	1,515	-901	-37.3%	9,913	3,767	-6,146	-62.0%
	Warnings Issued	100.0 %	42.9 %	-57.1 %		77.9 %	63.2 %	-14.7 %		68.9 %	60.8 %	-8.1 %		74.1 %	68.3 %	-5.8 %	
	Arrests Made	0	1	1	-	4	1	-3	-75.0%	139	55	-84	-60.4%	696	190	-506	-72.7%
SOD	Vehicle Stops	80	118	38	47.5%	805	350	-455	-56.5%	7,749	4,242	-3,507	-45.3%	15,055	10,749	-4,306	-28.6%
	Warnings Issued	20.0 %	26.3 %	6.3 %		28.7 %	23.7 %	-5.0 %		40.6 %	31.7 %	-8.9 %		41.5 %	30.2 %	-11.3 %	
	Arrests Made	11	7	-4	-36.4%	84	35	-49	-58.3%	385	341	-44	-11.4%	736	703	-33	-4.5%
Other	Vehicle Stops	11	33	22	200.0%	93	73	-20	-21.5%	1,460	670	-790	-54.1%	4,363	1,533	-2,830	-64.9%
	Warnings Issued	90.9 %	93.9 %	3.0 %		91.4 %	93.2 %	1.8 %		82.5 %	85.1 %	2.5 %		82.3 %	84.1 %	1.9 %	
	Arrests Made	0	0	0	-	6	0	-6	-100.0%	131	50	-81	-61.8%	488	98	-390	-79.9%
Total	Vehicle Stops	225	386	161	71.6%	2,355	1,170	-1,185	-50.3%	29,962	18,599	-11,363	-37.9%	105,163	43,492	-61,671	-58.6%
	Warnings Issued	48.4 %	55.2 %	6.7 %		54.1 %	53.8 %	-0.4 %		60.8 %	61.1 %	0.3 %		71.3 %	58.5 %	-12.8 %	
	Arrests Made	37	37	0	0.0%	260	151	-109	-41.9%	2,174	1,727	-447	-20.6%	8,064	3,603	-4,461	-55.3%

Information summarized for CompStat week ending 07/04/2020.

Sourced from MNPD ARMS on 7/8/2020 9:05:58 AM. The figures above were sourced from MNPD's Vehicle Stop (Form 252) Database. Vehicle stop totals count all reports electronically entered via AFR. Hardcopy reports not entered into ARMS will affect accuracy of totals. This report is intended to be a management and planning tool and does not reflect the official vehicle stop counts for the department.

Field Interview Report (Form 114)

Aggregated by component of officer conducting interview.

METROPOLITAN POLICE DEPARTMENT
of Nashville and Davidson County

		Rolling Two Week				Rolling Eight Week				YTD				Rolling Twenty-Four Month			
		Prior Week	Last Week	Change	% Change	Prior 4 Weeks	Last 4 Weeks	Change	% Change	Prior YTD	YTD	Change	% Change	Prior 52 Weeks	Last 52 Weeks	Change	% Change
West	Field Interview	11	16	5	45.5%	89	43	-46	-51.7%	407	423	16	3.9%	1,109	719	-390	-35.2%
	Arrest Made	0	0	0	-	3	0	-3	-100.0%	61	42	-19	-31.1%	181	94	-87	-48.1%
East	Field Interview	3	10	7	233.3%	32	20	-12	-37.5%	470	269	-201	-42.8%	1,445	575	-870	-60.2%
	Arrest Made	1	0	-1	-100.0%	2	2	0	0.0%	69	26	-43	-62.3%	260	73	-187	-71.9%
South	Field Interview	11	10	-1	-9.1%	48	33	-15	-31.3%	394	376	-18	-4.6%	1,139	666	-473	-41.5%
	Arrest Made	1	0	-1	-100.0%	3	2	-1	-33.3%	39	39	0	0.0%	130	62	-68	-52.3%
Central	Field Interview	3	8	5	166.7%	24	25	1	4.2%	655	338	-317	-48.4%	1,606	730	-876	-54.5%
	Arrest Made	0	1	1	-	7	3	-4	-57.1%	86	49	-37	-43.0%	280	98	-182	-65.0%
Hermitage	Field Interview	6	9	3	50.0%	61	36	-25	-41.0%	427	350	-77	-18.0%	1,574	645	-929	-59.0%
	Arrest Made	1	0	-1	-100.0%	2	2	0	0.0%	61	30	-31	-50.8%	241	56	-185	-76.8%
North	Field Interview	3	2	-1	-33.3%	14	8	-6	-42.9%	200	171	-29	-14.5%	607	389	-218	-35.9%
	Arrest Made	0	0	0	-	1	0	-1	-100.0%	25	18	-7	-28.0%	63	38	-25	-39.7%
Madison	Field Interview	6	4	-2	-33.3%	31	18	-13	-41.9%	214	199	-15	-7.0%	713	356	-357	-50.1%
	Arrest Made	0	0	0	-	8	2	-6	-75.0%	29	38	9	31.0%	107	60	-47	-43.9%
Midtown	Field Interview	2	5	3	150.0%	20	12	-8	-40.0%	216	187	-29	-13.4%	646	359	-287	-44.4%
Hills	Arrest Made	1	0	-1	-100.0%	4	1	-3	-75.0%	11	17	6	54.5%	69	34	-35	-50.7%
SID	Field Interview	0	0	0	-	14	1	-13	-92.9%	156	120	-36	-23.1%	235	140	-95	-40.4%
	Arrest Made	0	0	0	-	2	0	-2	-100.0%	12	9	-3	-25.0%	34	17	-17	-50.0%
SOD	Field Interview	0	0	0	-	0	0	0	-	2	7	5	250.0%	11	10	-1	-9.1%
	Arrest Made	0	0	0	-	0	0	0	-	0	0	0	-	2	1	-1	-50.0%
Other	Field Interview	1	2	1	100.0%	16	3	-13	-81.3%	127	81	-46	-36.2%	438	162	-276	-63.0%
	Arrest Made	1	0	-1	-100.0%	3	1	-2	-66.7%	36	12	-24	-66.7%	117	24	-93	-79.5%
County	Field Interview	46	66	20	43.5%	349	199	-150	-43.0%	3,268	2,521	-747	-22.9%	9,523	4,751	-4,772	-50.1%
	Arrest Made	5	1	-4	-80.0%	35	13	-22	-62.9%	429	280	-149	-34.7%	1,484	557	-927	-62.5%

Information summarized for CompStat week ending 07/04/2020.

Sourced from MNPD ARMS on 7/8/2020 9:05:58 AM. The numbers above are sourced from MNPD's Field Interview (Form 114) Database. This report includes all FI types (field interviews, terry stops, and homeless welfare checks). "Arrest Made" indicates that an individual in the FI database was also arrested. For an arrest to be counted, the Form 114 complaint number must match a Form 106 Arrest Report, Form 106A State Misdemeanor Citation Report, or Form 219 Juvenile Citation incident number and the master name record must match in each as well. This report is intended to be a management and planning tool and does not reflect official counts for the department.

County Efficiency Charts

METROPOLITAN POLICE DEPARTMENT
of Nashville and Davidson County

Summarized by CompStat week for past eight weeks.
Aggregated by component of officer initiating call / arresting officer.

All Self-Initiated CAD - 52wk Avg: 6,843

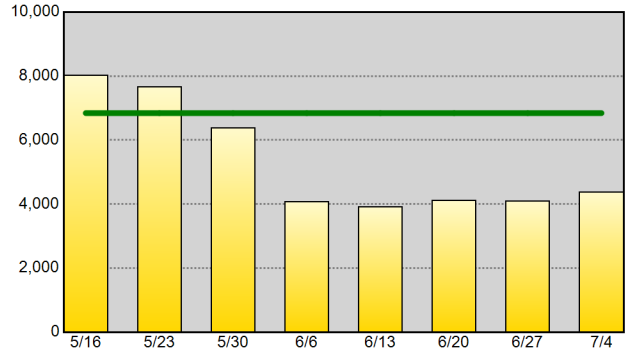

Self-Initiated Terry Stops - 52wk Avg: 71

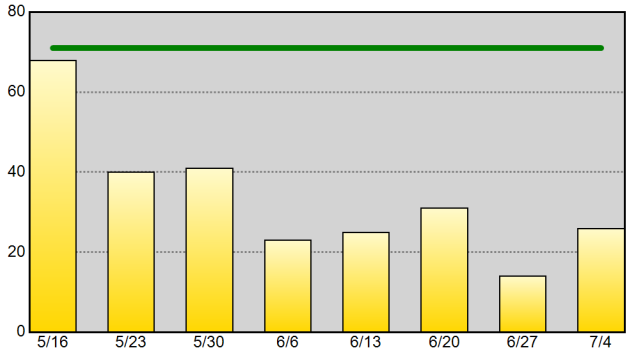

Self-Initiated Vehicle Stops (10-93) - 52wk Avg: 694

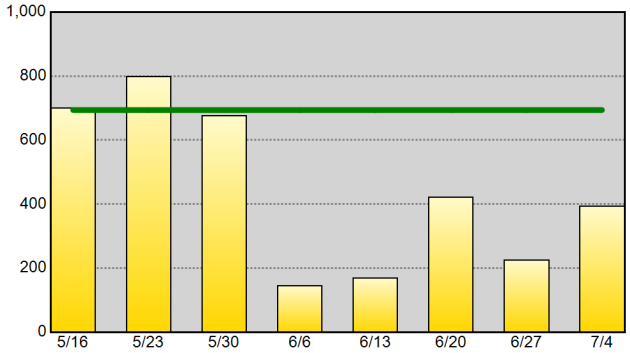

Self-Initiated Business Checks (10-96) - 52wk Avg: 2,727

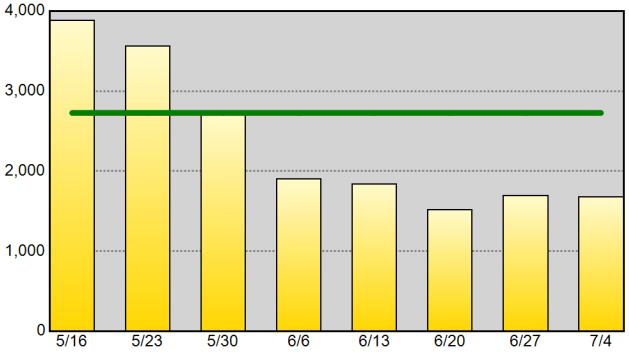

Self-Initiated Community Policing (10-15) - 52wk Avg: 1,015

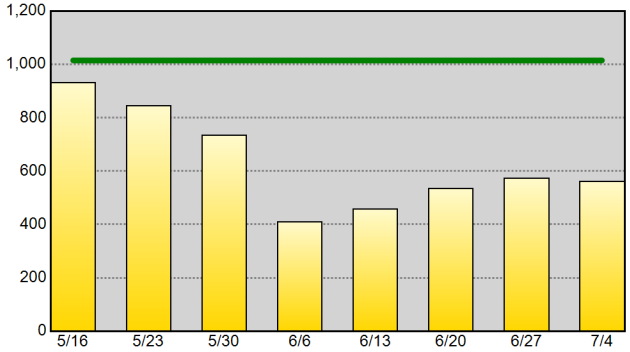

Self-Initiated Criminal Vice Activity (10-78) - 52wk Avg: 26

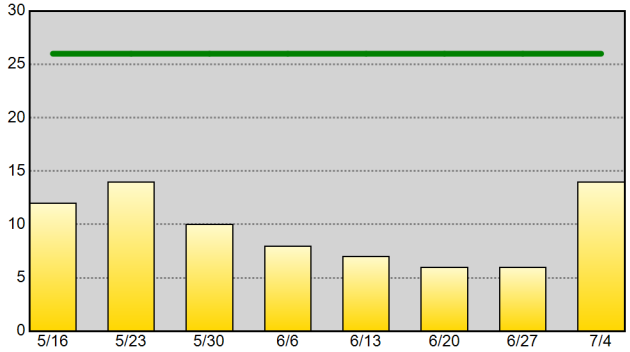

Part I Arrests - 52wk Avg: 113

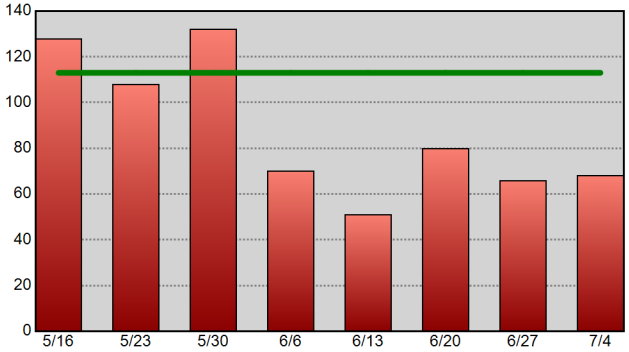

Drug-Related Arrests - 52wk Avg: 64

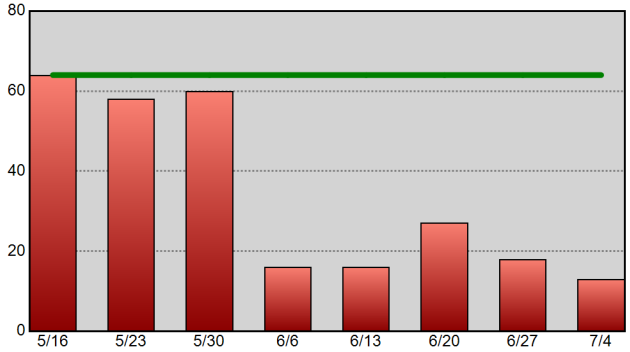

Warrants Served - 52wk Avg: 342

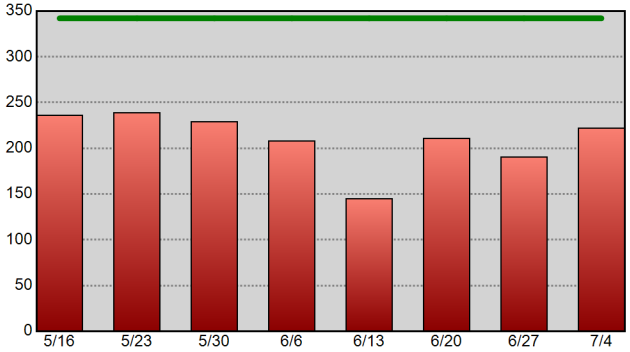

Information summarized for CompStat week ending 7/4/2020. The horizontal line on each chart represents the data set's 52-week weekly average.

Sourced from MNPD ARMS on 7/8/2020 9:05:58 AM. CAD reports only include calls initiated by an officer (call type 2 or 3). Excludes CFS with a disposition code of 6 or 11. Arrest reports do not take into account the number of charges. 1 arrest = 1 body.

West Precinct Precinct Efficiency Charts

METROPOLITAN POLICE DEPARTMENT
of Nashville and Davidson County

Summarized by CompStat week for past eight weeks.
Aggregated by component of officer initiating call / arresting officer.

All Self-Initiated CAD - 52wk Avg: 644

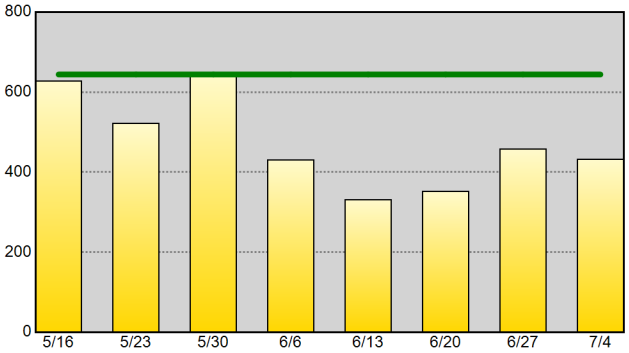

Self-Initiated Terry Stops - 52wk Avg: 5

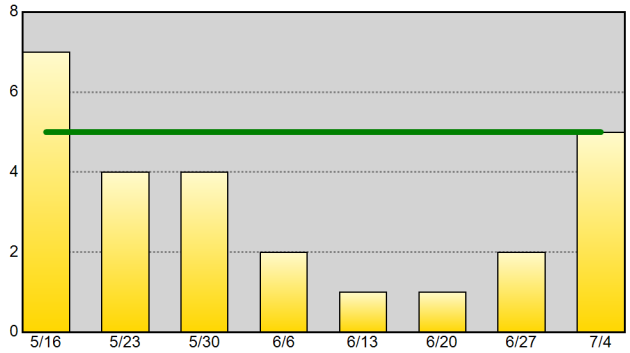

Self-Initiated Vehicle Stops (10-93) - 52wk Avg: 23

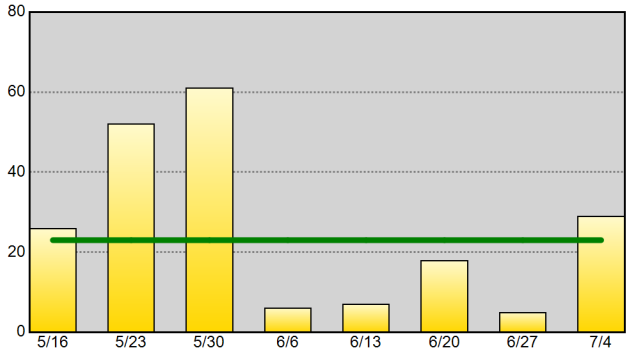

Self-Initiated Business Checks (10-96) - 52wk Avg: 402

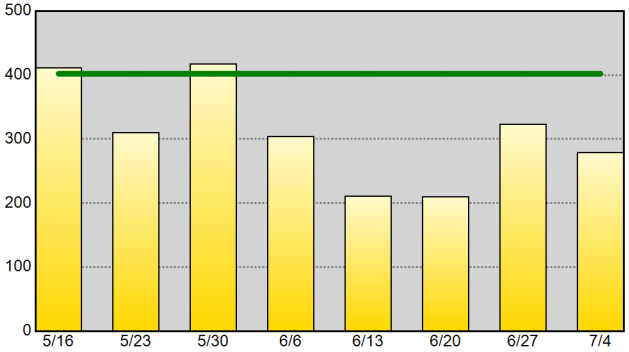

Self-Initiated Community Policing (10-15) - 52wk Avg: 110

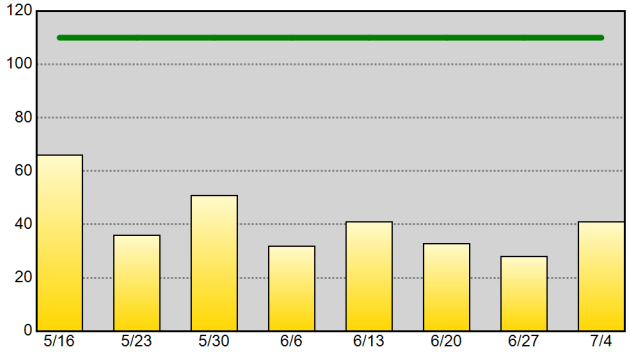

Self-Initiated Criminal Vice Activity (10-78) - 52wk Avg:

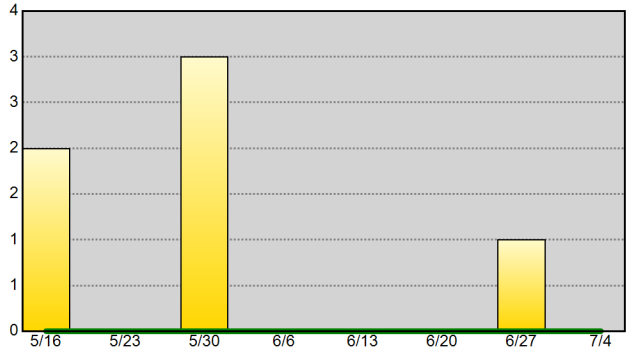

Part I Arrests - 52wk Avg: 8

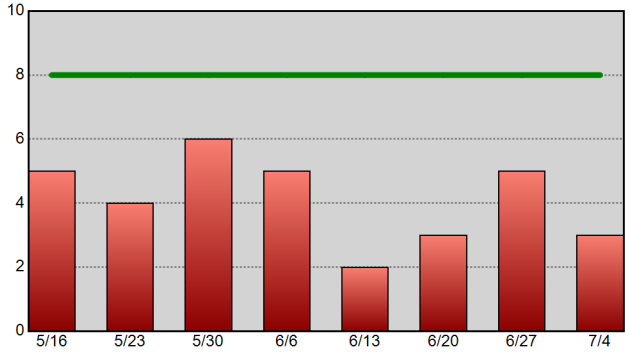

Drug-Related Arrests - 52wk Avg: 3

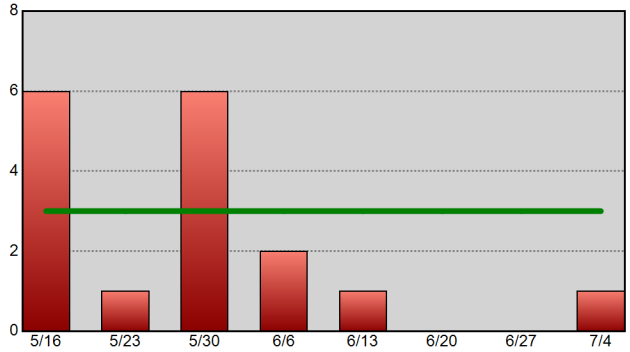

Warrants Served - 52wk Avg: 12

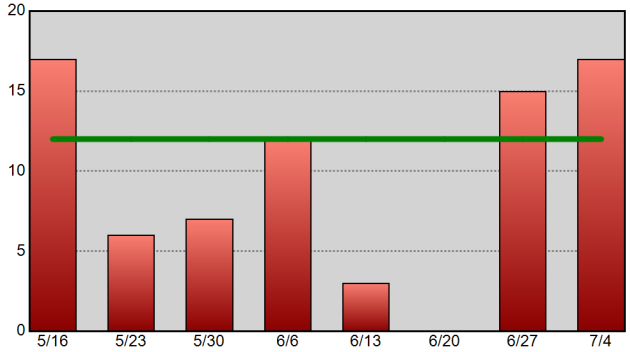

Information summarized for CompStat week ending 7/4/2020.
The horizontal line on each chart represents the data set's 52-week weekly average.

Sourced from MNPD ARMS on 7/8/2020 9:05:59 AM. CAD reports only include calls initiated by an officer (call type 2 or 3). Excludes CFS with a disposition code of 6 or 11. Arrest reports do not take into account the number of charges. 1 arrest = 1 body.

East Precinct Precinct Efficiency Charts

METROPOLITAN POLICE DEPARTMENT
of Nashville and Davidson County

Summarized by CompStat week for past eight weeks.
Aggregated by component of officer initiating call / arresting officer.

All Self-Initiated CAD - 52wk Avg: 731

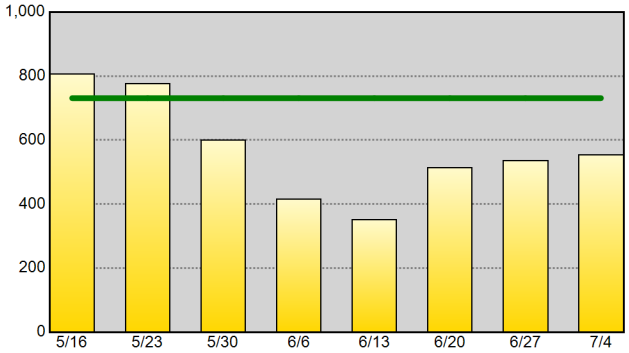

Self-Initiated Terry Stops - 52wk Avg: 5

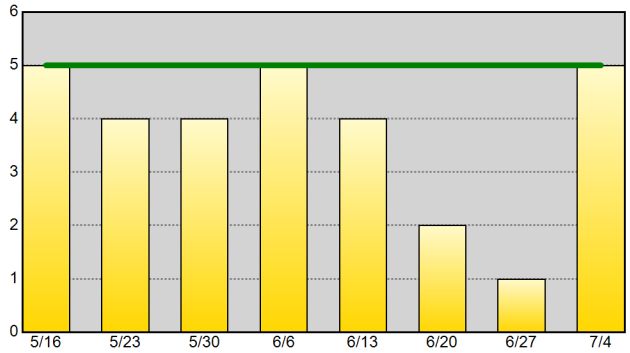

Self-Initiated Vehicle Stops (10-93) - 52wk Avg: 54

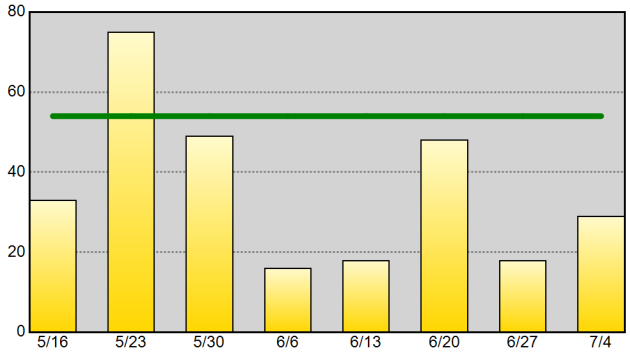

Self-Initiated Business Checks (10-96) - 52wk Avg: 201

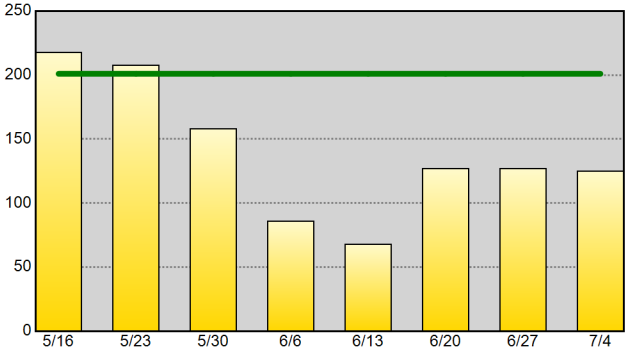

Self-Initiated Community Policing (10-15) - 52wk Avg: 120

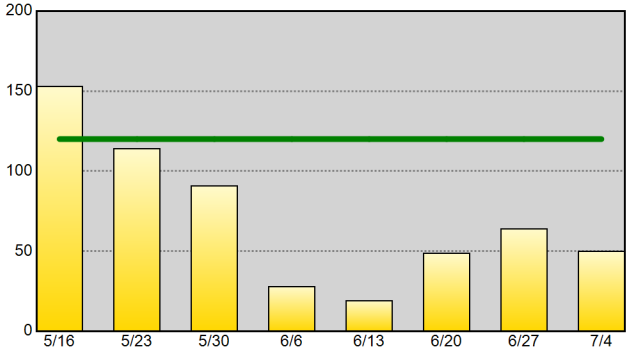

Self-Initiated Criminal Vice Activity (10-78) - 52wk Avg: 1

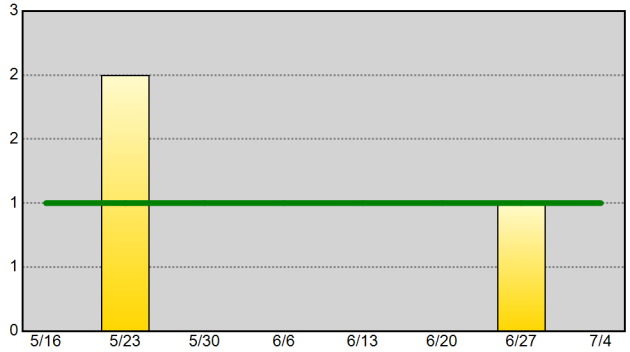

Part I Arrests - 52wk Avg: 10

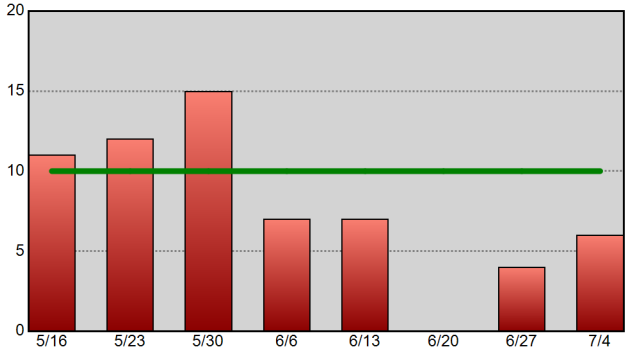

Drug-Related Arrests - 52wk Avg: 6

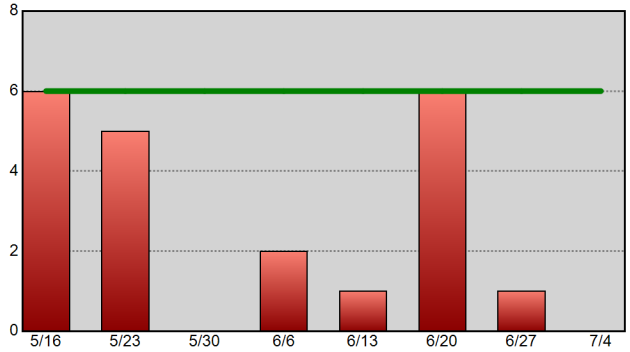

Warrants Served - 52wk Avg: 24

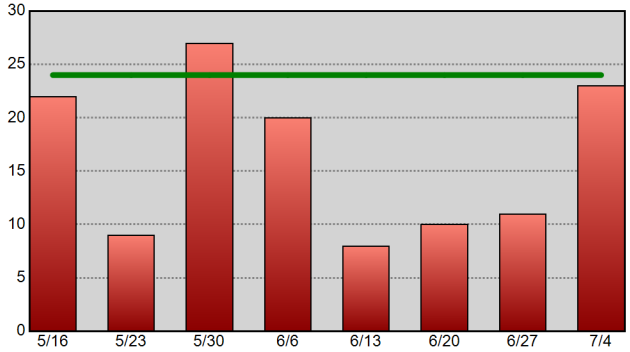

Information summarized for CompStat week ending 7/4/2020.
The horizontal line on each chart represents the data set's 52-week weekly average.

Sourced from MNPD ARMS on 7/8/2020 9:06:00 AM. CAD reports only include calls initiated by an officer (call type 2 or 3). Excludes CFS with a disposition code of 6 or 11. Arrest reports do not take into account the number of charges. 1 arrest = 1 body.

South Precinct Precinct Efficiency Charts

METROPOLITAN POLICE DEPARTMENT
of Nashville and Davidson County

Summarized by CompStat week for past eight weeks.
Aggregated by component of officer initiating call / arresting officer.

All Self-Initiated CAD - 52wk Avg: 604

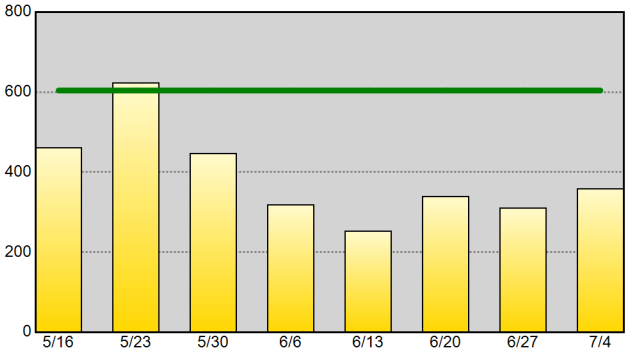

Self-Initiated Terry Stops - 52wk Avg: 7

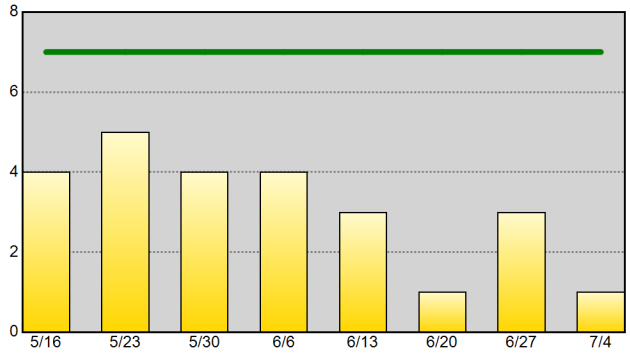

Self-Initiated Vehicle Stops (10-93) - 52wk Avg: 104

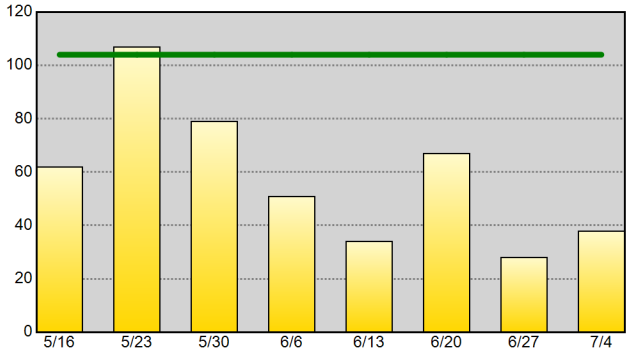

Self-Initiated Business Checks (10-96) - 52wk Avg: 158

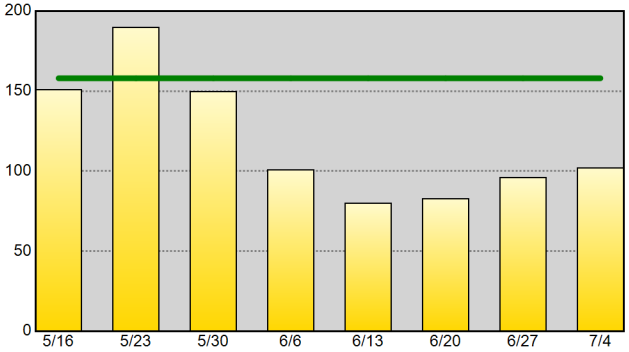

Self-Initiated Community Policing (10-15) - 52wk Avg: 20

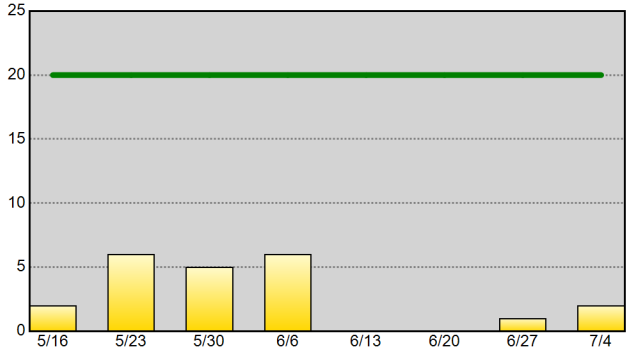

Self-Initiated Criminal Vice Activity (10-78) - 52wk Avg: 2

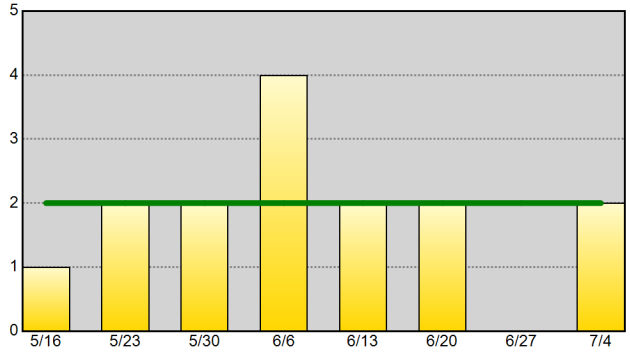

Part I Arrests - 52wk Avg: 17

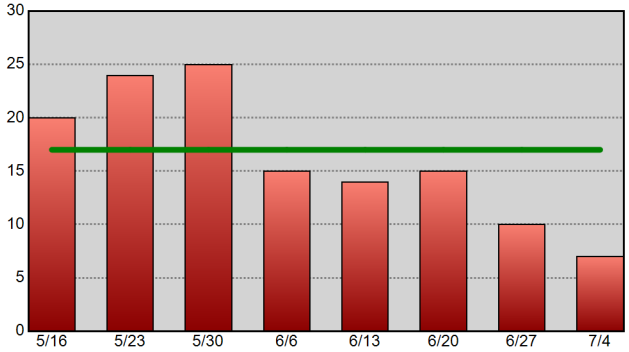

Drug-Related Arrests - 52wk Avg: 11

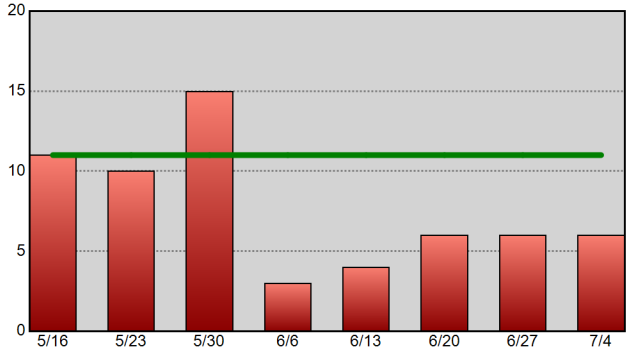

Warrants Served - 52wk Avg: 33

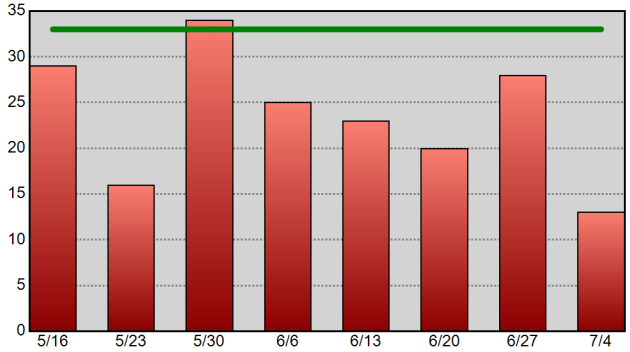

Information summarized for CompStat week ending 7/4/2020. The horizontal line on each chart represents the data set's 52-week weekly average.

Sourced from MNPD ARMS on 7/8/2020 9:06:00 AM. CAD reports only include calls initiated by an officer (call type 2 or 3). Excludes CFS with a disposition code of 6 or 11. Arrest reports do not take into account the number of charges. 1 arrest = 1 body.

Central Precinct Precinct Efficiency Charts

METROPOLITAN POLICE DEPARTMENT
of Nashville and Davidson County

Summarized by CompStat week for past eight weeks.
Aggregated by component of officer initiating call / arresting officer.

All Self-Initiated CAD - 52wk Avg: 1,089

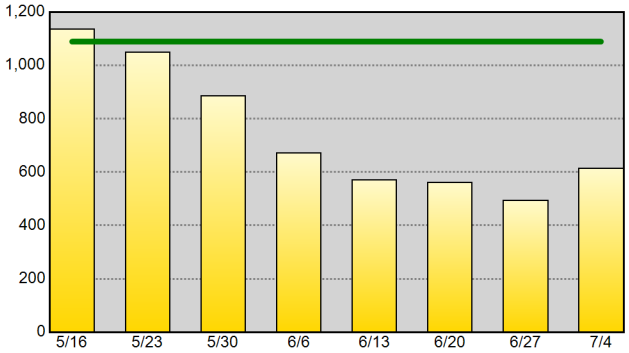

Self-Initiated Terry Stops - 52wk Avg: 24

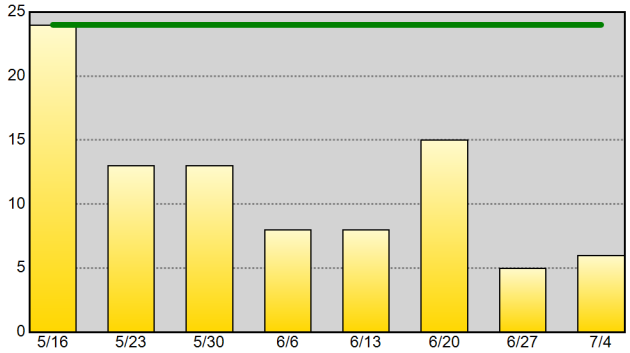

Self-Initiated Vehicle Stops (10-93) - 52wk Avg: 75

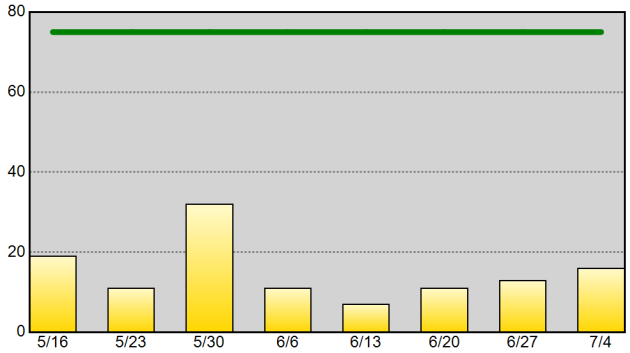

Self-Initiated Business Checks (10-96) - 52wk Avg: 564

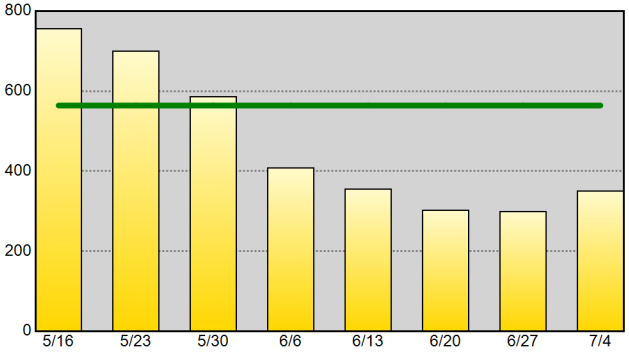

Self-Initiated Community Policing (10-15) - 52wk Avg: 162

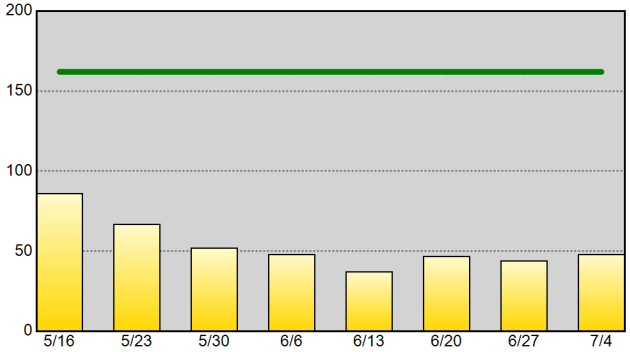

Self-Initiated Criminal Vice Activity (10-78) - 52wk Avg: 1

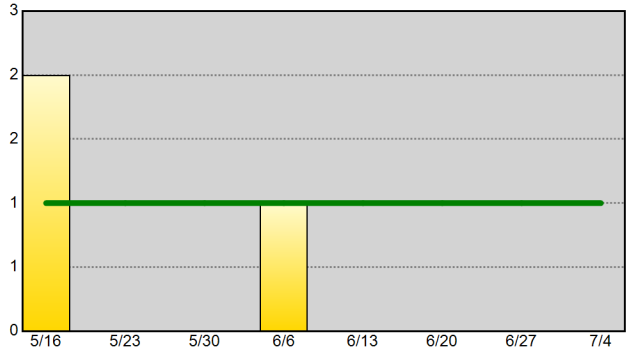

Part I Arrests - 52wk Avg: 9

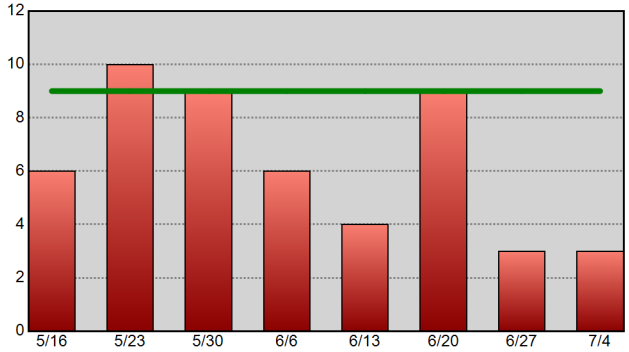

Drug-Related Arrests - 52wk Avg: 7

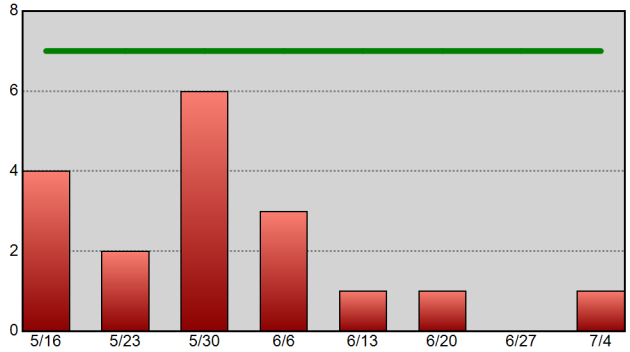

Warrants Served - 52wk Avg: 23

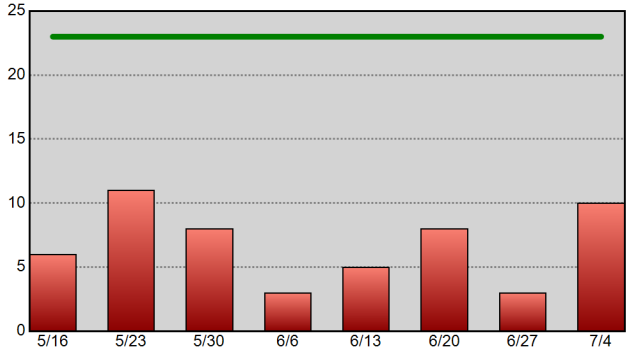

Information summarized for CompStat week ending 7/4/2020. The horizontal line on each chart represents the data set's 52-week weekly average.

Sourced from MNPD ARMS on 7/8/2020 9:06:01 AM. CAD reports only include calls initiated by an officer (call type 2 or 3). Excludes CFS with a disposition code of 6 or 11. Arrest reports do not take into account the number of charges. 1 arrest = 1 body.

Hermitage Precinct Precinct Efficiency Charts

METROPOLITAN POLICE DEPARTMENT
of Nashville and Davidson County

Summarized by CompStat week for past eight weeks.

Aggregated by component of officer initiating call / arresting officer.

All Self-Initiated CAD - 52wk Avg: 775

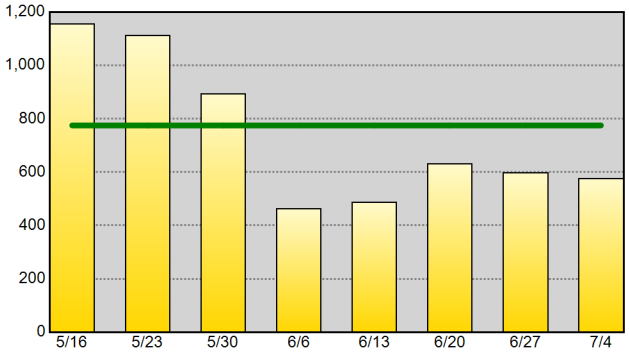

Self-Initiated Terry Stops - 52wk Avg: 6

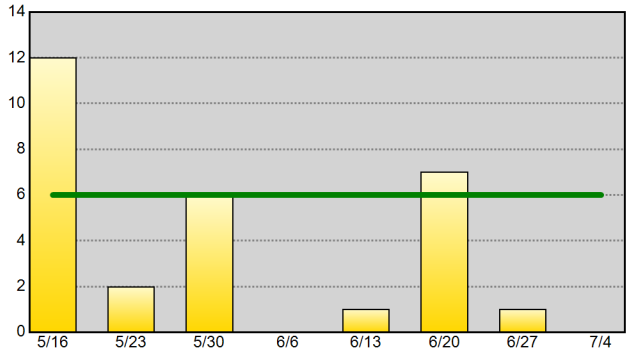

Self-Initiated Vehicle Stops (10-93) - 52wk Avg: 66

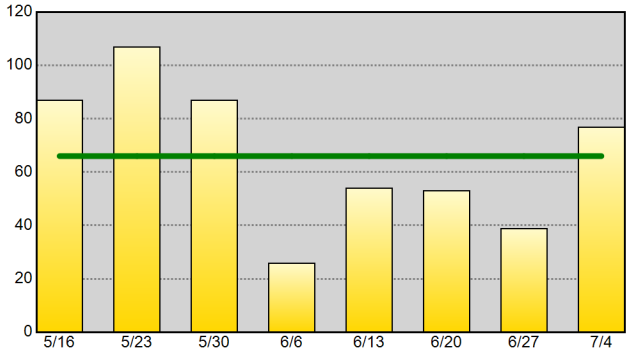

Self-Initiated Business Checks (10-96) - 52wk Avg: 204

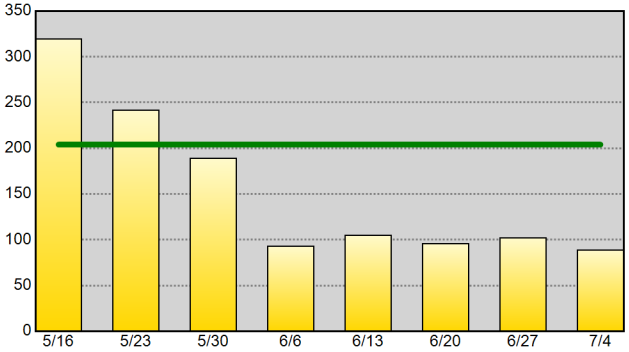

Self-Initiated Community Policing (10-15) - 52wk Avg: 94

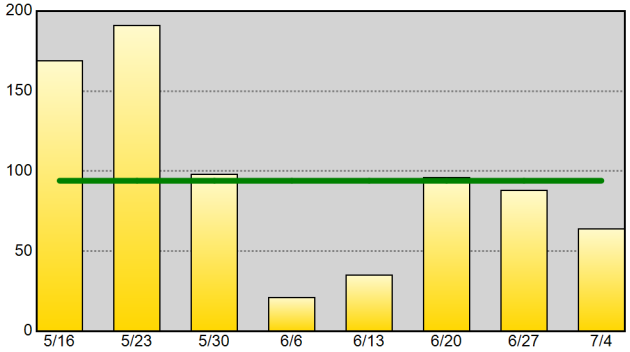

Self-Initiated Criminal Vice Activity (10-78) - 52wk Avg: 1

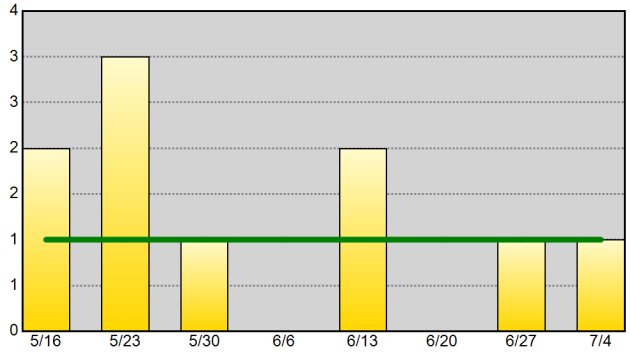

Part I Arrests - 52wk Avg: 13

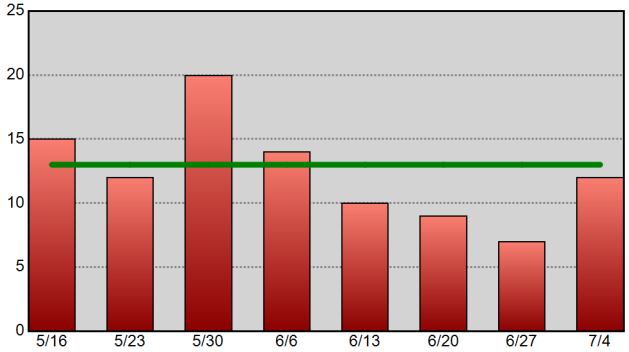

Drug-Related Arrests - 52wk Avg: 5

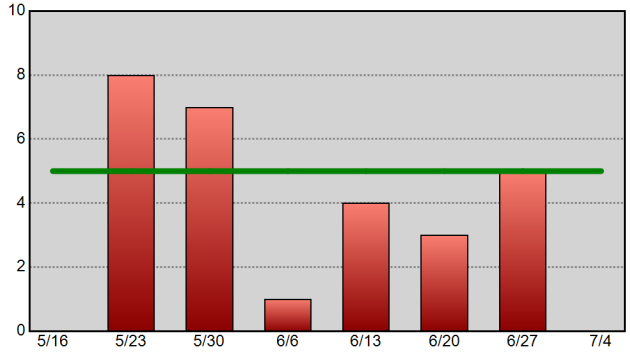

Warrants Served - 52wk Avg: 30

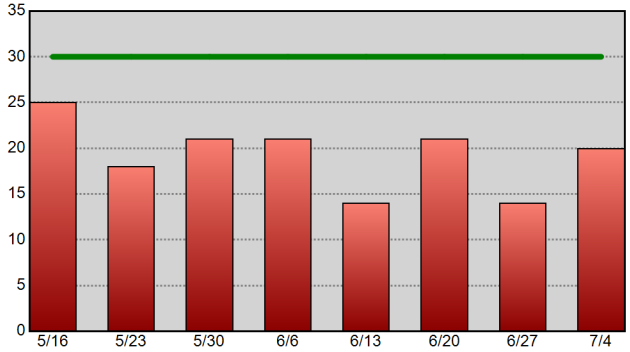

Information summarized for CompStat week ending 7/4/2020. The horizontal line on each chart represents the data set's 52-week weekly average.

Sourced from MNPD ARMS on 7/8/2020 9:06:02 AM. CAD reports only include calls initiated by an officer (call type 2 or 3). Excludes CFS with a disposition code of 6 or 11. Arrest reports do not take into account the number of charges. 1 arrest = 1 body.

North Precinct Precinct Efficiency Charts

METROPOLITAN POLICE DEPARTMENT
of Nashville and Davidson County

Summarized by CompStat week for past eight weeks.
Aggregated by component of officer initiating call / arresting officer.

All Self-Initiated CAD - 52wk Avg: 381

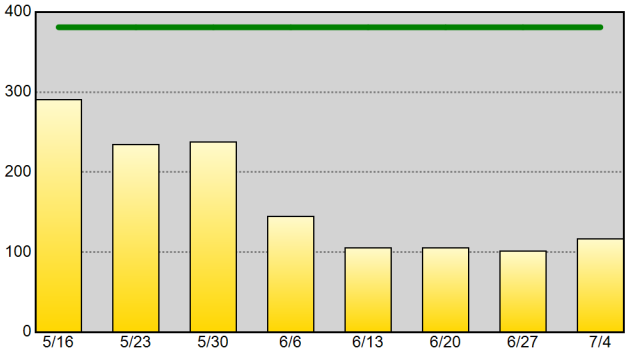

Self-Initiated Terry Stops - 52wk Avg: 9

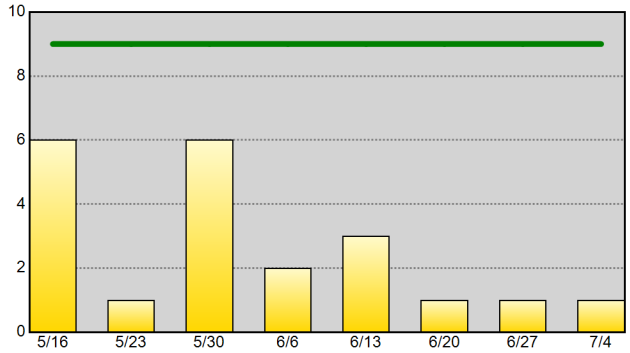

Self-Initiated Vehicle Stops (10-93) - 52wk Avg: 72

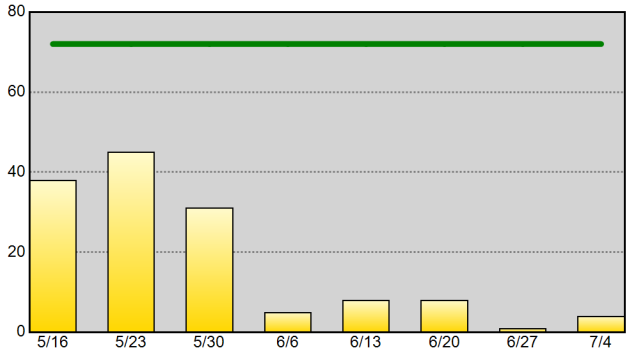

Self-Initiated Business Checks (10-96) - 52wk Avg: 105

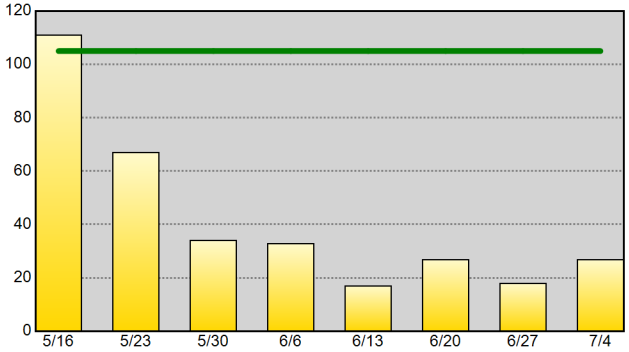

Self-Initiated Community Policing (10-15) - 52wk Avg: 17

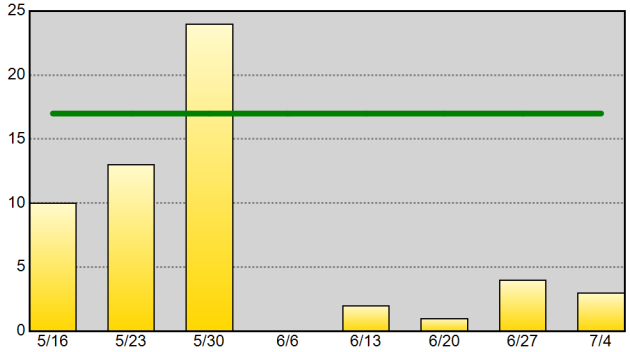

Self-Initiated Criminal Vice Activity (10-78) - 52wk Avg: 1

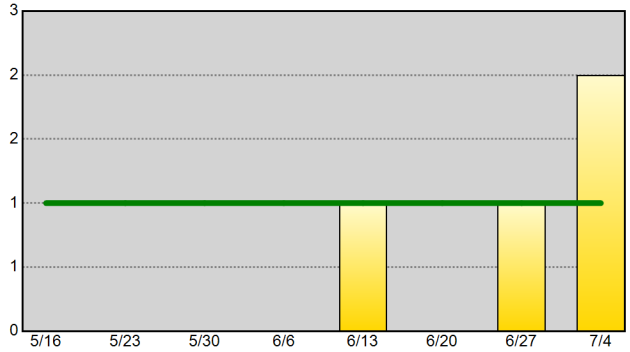

Part I Arrests - 52wk Avg: 12

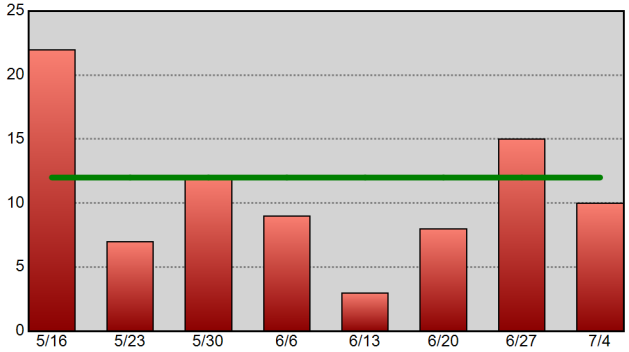

Drug-Related Arrests - 52wk Avg: 12

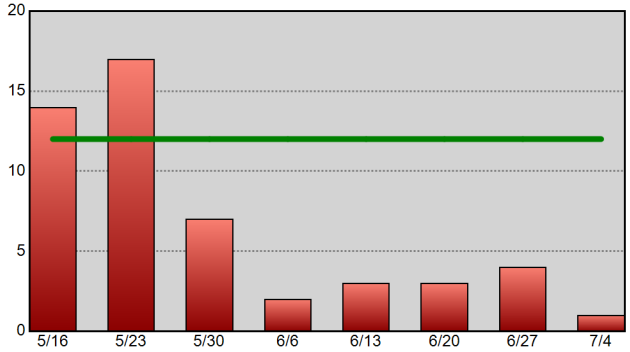

Warrants Served - 52wk Avg: 34

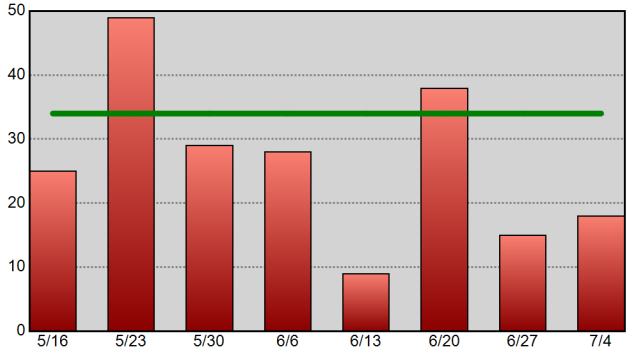

Information summarized for CompStat week ending 7/4/2020.
The horizontal line on each chart represents the data set's 52-week weekly average.

Sourced from MNPD ARMS on 7/8/2020 9:06:03 AM. CAD reports only include calls initiated by an officer (call type 2 or 3). Excludes CFS with a disposition code of 6 or 11. Arrest reports do not take into account the number of charges. 1 arrest = 1 body.

Madison Precinct Precinct Efficiency Charts

METROPOLITAN POLICE DEPARTMENT
of Nashville and Davidson County

Summarized by CompStat week for past eight weeks.
Aggregated by component of officer initiating call / arresting officer.

All Self-Initiated CAD - 52wk Avg: 541

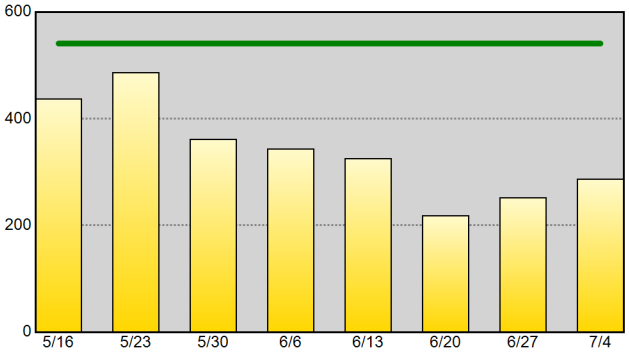

Self-Initiated Terry Stops - 52wk Avg: 3

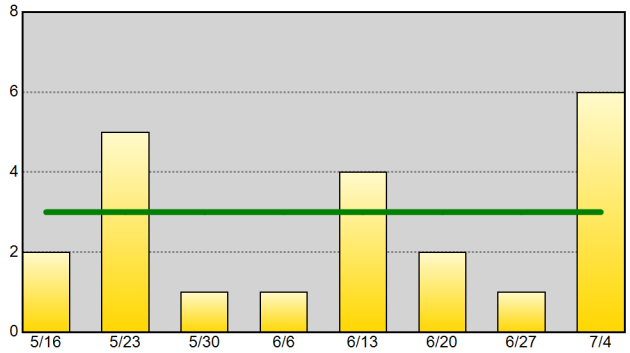

Self-Initiated Vehicle Stops (10-93) - 52wk Avg: 49

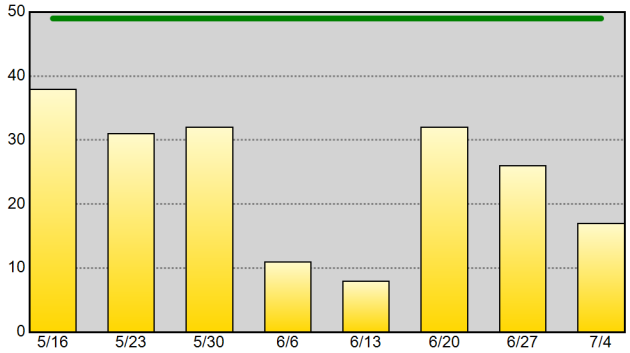

Self-Initiated Business Checks (10-96) - 52wk Avg: 292

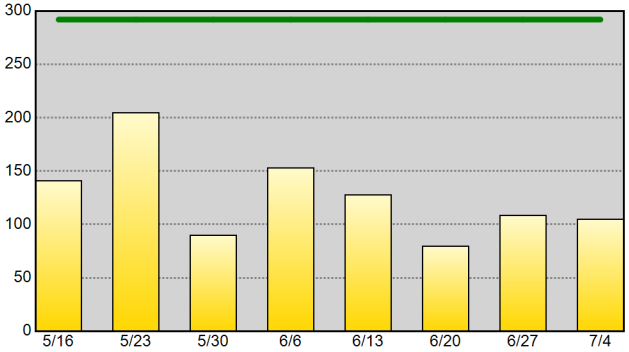

Self-Initiated Community Policing (10-15) - 52wk Avg: 19

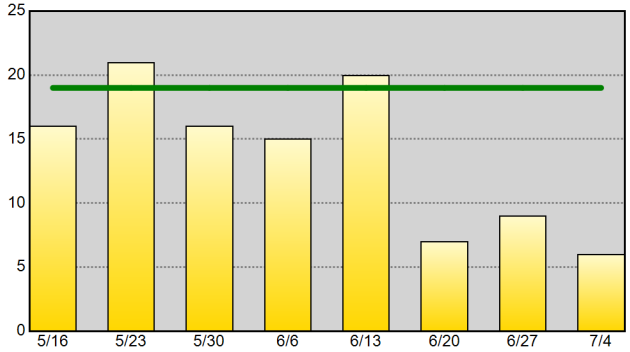

Self-Initiated Criminal Vice Activity (10-78) - 52wk Avg:

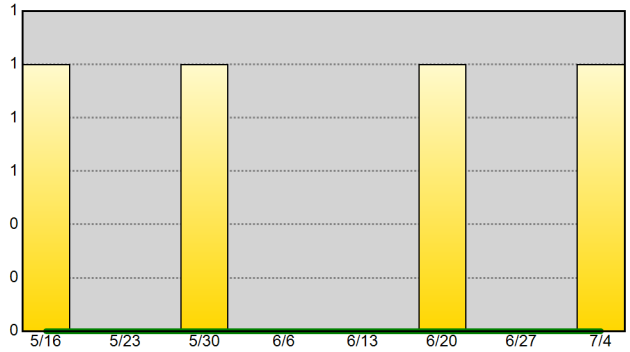

Part I Arrests - 52wk Avg: 13

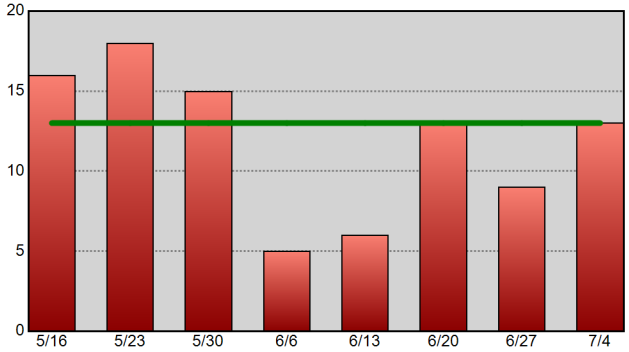

Drug-Related Arrests - 52wk Avg: 4

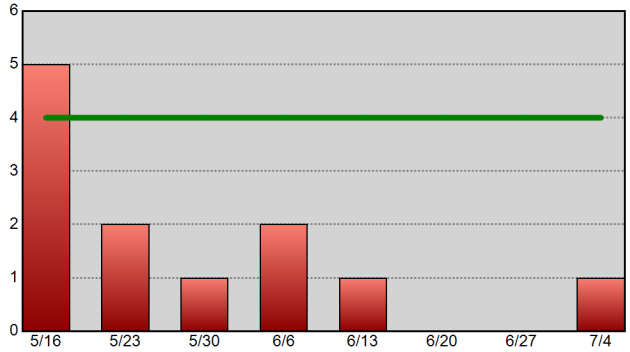

Warrants Served - 52wk Avg: 24

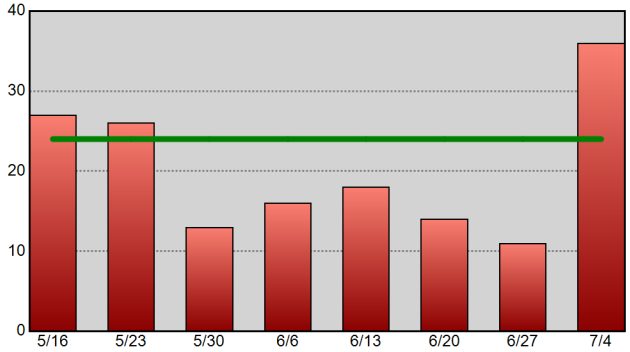

Information summarized for CompStat week ending 7/4/2020.
The horizontal line on each chart represents the data set's 52-week weekly average.

Sourced from MNPD ARMS on 7/8/2020 9:06:04 AM. CAD reports only include calls initiated by an officer (call type 2 or 3). Excludes CFS with a disposition code of 6 or 11. Arrest reports do not take into account the number of charges. 1 arrest = 1 body.

Midtown Hills Precinct Precinct Efficiency Charts

METROPOLITAN POLICE DEPARTMENT
of Nashville and Davidson County

Summarized by CompStat week for past eight weeks.
Aggregated by component of officer initiating call / arresting officer.

All Self-Initiated CAD - 52wk Avg: 928

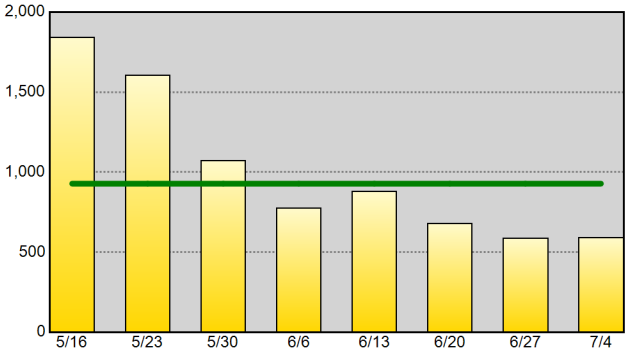

Self-Initiated Terry Stops - 52wk Avg: 5

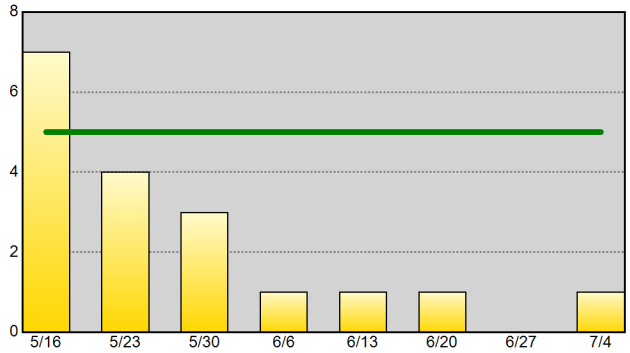

Self-Initiated Vehicle Stops (10-93) - 52wk Avg: 53

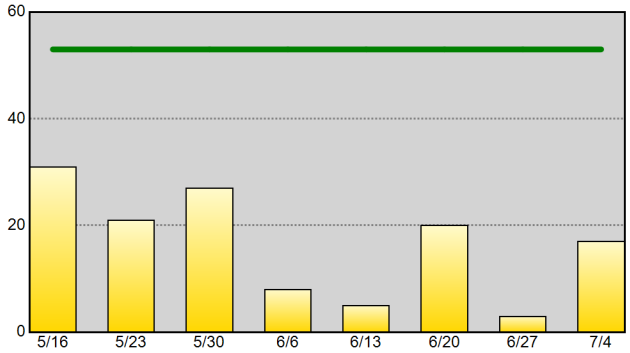

Self-Initiated Business Checks (10-96) - 52wk Avg: 532

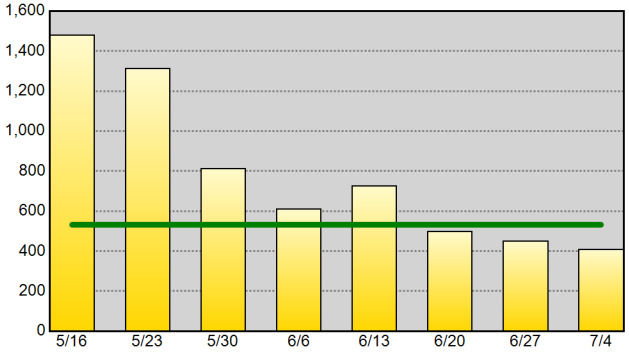

Self-Initiated Community Policing (10-15) - 52wk Avg: 74

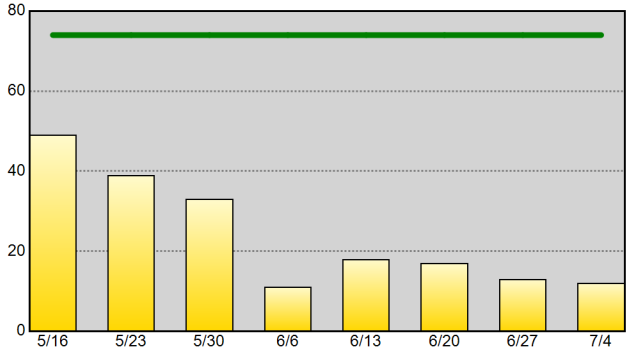

Self-Initiated Criminal Vice Activity (10-78) - 52wk Avg:

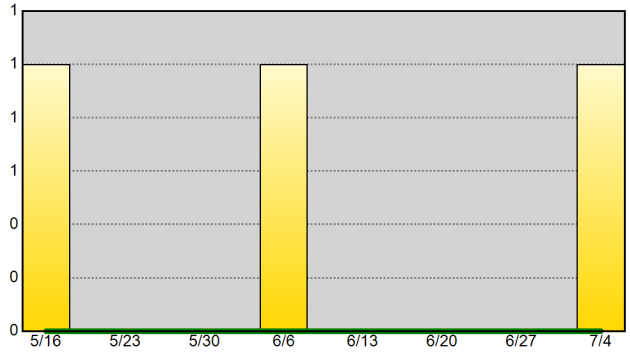

Part I Arrests - 52wk Avg: 8

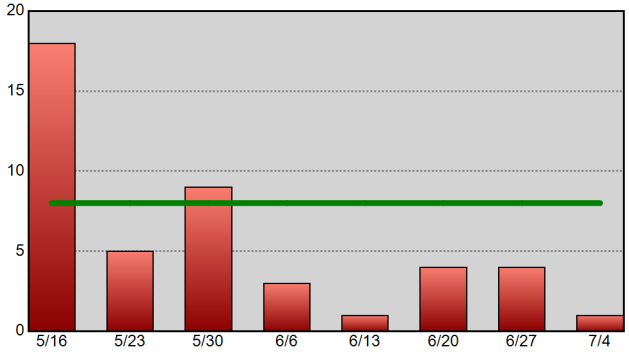

Drug-Related Arrests - 52wk Avg: 3

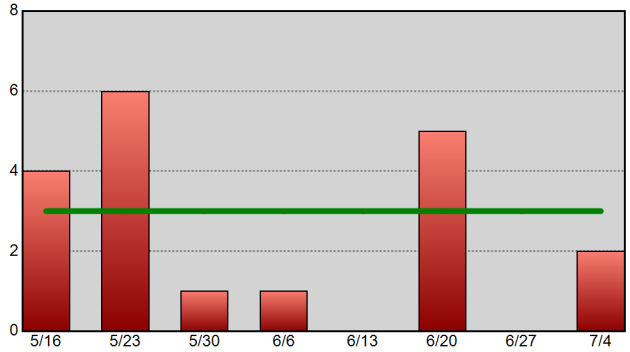

Warrants Served - 52wk Avg: 17

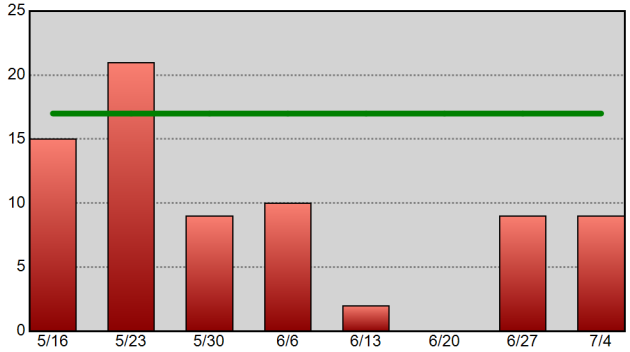

Information summarized for CompStat week ending 7/4/2020. The horizontal line on each chart represents the data set's 52-week weekly average.

Sourced from MNPD ARMS on 7/8/2020 9:06:04 AM. CAD reports only include calls initiated by an officer (call type 2 or 3). Excludes CFS with a disposition code of 6 or 11. Arrest reports do not take into account the number of charges. 1 arrest = 1 body.

High Crime Intersections and Hot Addresses Section

CompStat Weekly Analysis is provided by the Metropolitan Nashville Police Department Crime Analysis Section. This report is intended to be a management and planning tool and does not reflect the official UCR counts for the department.

"No man is above the law and no man is below it: nor do we ask any man's permission when we ask him to obey it."
- Theodore Roosevelt

Begin Date: 06/28/2020
End Date: 07/04/2020
Week: 27

County High Crime Intersections

Intersections with the highest concentrations of crime & traffic crashes - past 12 weeks.

METROPOLITAN POLICE DEPARTMENT
of Nashville and Davidson County

Violent Crime

Rank	Intersection	Precinct	ZIP	Count
1	EAST THOMPSON LN & MURFREESBORO PKE	South	37211	21
2	DOWLAN ST & 25TH AV N	North	37208	18
3	CANNON ST & CLAIBORNE ST	Hermitage	37210	17
4	REVELS DR & WHITES CREEK PKE	North	37207	14
5	JEFFERSON ST & 2ND AV N	Central	37208	12
5	BUENA VISTA PKE & TRINITY LN	North	37218	12
7	HERMAN ST & BLANK ST	North	37208	11
7	W TRINITY LN & HAMPTON ST	North	37207	11
7	DICKERSON PKE & ROCK ST	East	37207	11
10	RURAL HILL RD & MURFREESBORO PKE	Hermitage	37217	10
10	CEDARCLIFF CT & CEDARCLIFF RD	South	37013	10
10	S 7TH ST & SYLVAN ST	East	37206	10
13	NOLENSVILLE PKE & EDMONDSON PKE	South	37211	9

Property Crime

Rank	Intersection	Precinct	ZIP	Count
1	SKYLINE MEMORIAL CT & DICKERSON PKE	Madison	37115	59
2	WELCH RD & TRAVIS DR	South	37211	48
3	JOYCE LN & GRINSTEAD PL	East	37216	29
4	EAST THOMPSON LN & MURFREESBORO PKE	South	37211	28
5	8TH AV S & ROYCROFT PL	Midtown	37204	27
6	CHARLOTTE PKE & BROOKMEADE GRNWY ACCESS RD	West	37209	26
6	ALTA LOMA RD & N GALLATIN PKE	Madison	37115	26
8	OPRY MILLS DR & OPRYLAND DR	Hermitage	37214	25
9	S GALLATIN PKE & GALLATIN PKE	Madison	37216	24
10	ELM HILL PKE & DONELSON PKE	Hermitage	37214	23
11	BELL RD & BELL FORGE LN E	South	37013	21
12	MURFREESBORO PKE & KERMIT DR	South	37217	20
12	POWELL AV & BRANSFORD AV	Midtown	37204	20

Traffic Crashes - Personal Injury

Rank	Intersection	Precinct	ZIP	Count
1	ALBION ST & DR D B TODD JR BLVD	North	37208	4
1	BELL RD & SMITH SPRINGS RD	Hermitage	37217	4
1	MURFREESBORO PKE & HAMILTON CHURCH RD	South	37013	4
4	HARDING PL & I65 N ENT RAMP	Midtown	37204	3
4	BARNES RD & OLD HICKORY BLVD	South	37013	3
4	CLARKSVILLE PKE & DOUGLAS RD	North	37080	3
4	I24 E & HAYWOOD LN	South	37211	3
4	LONGHUNTER LN &	Hermitage	37217	3
9	LAFAYETTE ST & 4TH AV S	Central	37203	2
9	BRILEY PKWY S EXT RAMP & I40 W	West	37209	2
9	I40 W & I65 S ENT RAMP	Central	37203	2
9	CHARLOTTE AV & 15TH AV N	Midtown	37203	2
9	28TH AV N & JOHN A MERRITT BLVD	North	37209	2

Traffic Crashes - Non-Injury

Rank	Intersection	Precinct	ZIP	Count
1	BELL RD & MURFREESBORO PKE	South	37013	21
2	S GALLATIN PKE & MAPLE ST	Madison	37115	14
3	BLACKWOOD DR & BELL RD	Hermitage	37214	13
4	ROSA L PARKS BLVD & DOMINICAN DR	North	37228	12
5	HICKORY HOLLOW PKWY & BELL RD	South	37013	11
5	LEBANON PKE & OLD HICKORY BLVD	Hermitage	37076	11
7	I24 W EXIT RAMP &	South	37086	10
7	I24 E & I24 E EXIT RAMP	South	37013	10
7	CANE RIDGE RD & BELL RD	South	37013	10
7	POWELL AV & POWELL PL	Midtown	37204	10
7	CENTRAL PKE & OLD HICKORY BLVD	Hermitage	37076	10
12	BRENTWOOD EAST DR & OLD HICKORY BLVD	Midtown	37211	9
12	OLD HICKORY BLVD & NOLENSVILLE PKE	South	37211	9

Information summarized for CompStat week ending 07-04-20. (past 12 weeks of data). For each report, point data were plotted in a GIS and assigned to the nearest street intersection. Summary counts were then calculated for each intersection.

Sourced from MNPD ARMS on 7/8/2020 9:06:05 AM. Violent and property crime information sourced from incident reports using Uniform Crime Reporting definitions and reporting guidelines, based on the date when the crime was reported. Personal injury traffic crashes (10-46) and non-injury traffic crashes (10-45) retrieved from MNPD's CAD database. Excludes CFS with a disposition code of 6 or 11. For each incident or CAD record, the incident or dispatch location was assigned to the nearest street intersection.

West Precinct High Crime Intersections

Intersections with the highest concentrations of crime & traffic crashes - past 12 weeks.

METROPOLITAN POLICE DEPARTMENT
of Nashville and Davidson County

Violent Crime

Rank	Intersection	Precinct	ZIP	Count
1	CHARLOTTE PKE & RIVER RD	West	37209	7
2	PREMIER DR & WILCLAY DR	West	37209	6
3	CABOT DR & CHARLOTTE PKE	West	37205	4
4	NASHUA AV & VERNON AV	West	37209	3
4	ANNEX AV & PREMIER DR	West	37209	3
4	TRICE DR & COUCH DR	West	37209	3
7	TENNESSEE AV & 48TH AV N	West	37209	2
7	INDIANA AV & 40TH AV N	West	37209	2
7	39TH AV N & DR WALTER S DAVIS BLVD	West	37209	2
7	DELAWARE AV & 51ST AV N	West	37209	2
7	SAWYER BROWN RD & ESTERBROOK DR	West	37221	2
7	CHARLOTTE PKE & OLD CHARLOTTE PKE	West	37209	2
7	CHARLOTTE PKE & RUSSLEO DR	West	37209	2

Property Crime

Rank	Intersection	Precinct	ZIP	Count
1	CHARLOTTE PKE & BROOKMEADE GRNWY ACCESS RD	West	37209	26
2	OLD HICKORY BLVD & HIGHWAY 70 S	West	37221	15
2	CHARLOTTE PKE & RIVER RD	West	37209	15
4	CHARLOTTE PKE & OLD CHARLOTTE PKE	West	37209	13
5	42ND AV N & CHARLOTTE AV	West	37209	12
5	46TH AV N & ALABAMA AV	West	37209	12
7	CHARLOTTE PKE & SUMMERLY DR	West	37205	11
8	CHARLOTTE ROAD CIR & CHARLOTTE PKE	West	37209	9
9	SONYA DR & OLD HICKORY BLVD	West	37209	8
10	BANDYWOOD DR & ABBOTT MARTIN RD	West	37215	7
10	PREMIER DR & WILCLAY DR	West	37209	7
10	OLD HICKORY BLVD &	West	37221	7
10	LOUISIANA AV & 51ST AV N	West	37209	7

Traffic Crashes - Personal Injury

Rank	Intersection	Precinct	ZIP	Count
1	BRILEY PKWY S EXT RAMP & I40 W	West	37209	2
1	HIGHWAY 70 S & BELLEVUE RD	West	37221	2
1	HIGHWAY 70 S & COLEY DAVIS RD	West	37221	2
4	CHARLOTTE PKE & I40 W	West	37209	1
4	I40 W ENT RAMP & I40 W	West	37209	1
4	OLD HARDING PKE & MORTON MILL RD	West	37221	1
4	HICKS RD & BELLEVUE RD	West	37221	1
4	NEWSOM STATION RD &	West	37221	1
4	OLD CHARLOTTE PKE & SULLIVAN HOLLOW RD	West	37209	1
4	I40 E EXIT RAMP & I40 E	West	37209	1
4	HIGHWAY 100 & CHAFFIN DR	West	37221	1
4	I40 E & I40 E EXIT RAMP	West	37221	1
4	VAUGHNS GAP RD & HARDING PKE	West	37205	1

Traffic Crashes - Non-Injury

Rank	Intersection	Precinct	ZIP	Count
1	ANNEX AV & CHARLOTTE PKE	West	37209	6
1	CHARLOTTE PKE & RIVER RD	West	37209	6
1	CHARLOTTE PKE & BROOK HOLLOW RD	West	37205	6
4	CABOT DR & CHARLOTTE PKE	West	37205	5
4	OLD HICKORY BLVD &	West	37221	5
4	BROOKMEADE GRNWY & BROOKMEADE GRNWY	West	37209	5
7	CHARLOTTE PKE & AMERICAN RD	West	37209	4
7	WILCLAY DR & COUGAR DR	West	37209	4
7	OLD HICKORY BLVD & HIGHWAY 70 S	West	37221	4
7	OBRIEN AV & NEWTON AV	West	37209	4
11	OCEOLA AV & LENOX AV	West	37209	3
11	HARDING PKE & WHITE BRIDGE PKE	West	37205	3
11	HARDING PKE & KENNER AV	West	37205	3

Information summarized for CompStat week ending 07-04-20. (past 12 weeks of data). For each report, point data were plotted in a GIS and assigned to the nearest street intersection. Summary counts were then calculated for each intersection.

Sourced from MNPD ARMS on 7/8/2020 9:06:05 AM. Violent and property crime information sourced from incident reports using Uniform Crime Reporting definitions and reporting guidelines, based on the date when the crime was reported. Personal injury traffic crashes (10-46) and non-injury traffic crashes (10-45) retrieved from MNPD's CAD database. Excludes CFS with a disposition code of 6 or 11. For each incident or CAD record, the incident or dispatch location was assigned to the nearest street intersection.

East Precinct High Crime Intersections

Intersections with the highest concentrations of crime & traffic crashes - past 12 weeks.

METROPOLITAN POLICE DEPARTMENT
of Nashville and Davidson County

Violent Crime

Rank	Intersection	Precinct	ZIP	Count
1	DICKERSON PKE & ROCK ST	East	37207	11
2	S 7TH ST & SYLVAN ST	East	37206	10
3	SYLVAN ST & S 6TH ST	East	37206	8
4	DICKERSON PKE & KINGSTON ST	East	37207	5
4	SYLVAN ST & S 8TH ST	East	37206	5
6	BRANCH ST & MOORE ST	East	37216	4
6	MCKENNELL DR & PORTER RD	East	37206	4
6	DICKERSON PKE & HILLHURST DR	East	37207	4
6	MANSFIELD ST & NEILL AV	East	37206	4
6	DICKERSON PKE & EWING DR	East	37207	4
6	OAKWOOD AV & BETHWOOD DR	East	37207	4
12	WHITE OAK CT & LEMONT DR	East	37216	3
12	LUCILE ST & ELMHURST AV	East	37207	3

Property Crime

Rank	Intersection	Precinct	ZIP	Count
1	JOYCE LN & GRINSTEAD PL	East	37216	29
2	I65 N & W TRINITY LN	East	37207	15
3	GALLATIN AV & CHICAMAUGA AV	East	37206	9
3	DICKERSON PKE & RICHARDSON AV	East	37207	9
5	TRINITY LN & DICKERSON PKE	East	37207	7
5	DICKERSON PKE & OAK VALLEY DR	East	37207	7
5	STRATTON AV & GALLATIN AV	East	37206	7
8	RUSSELL ST & S 4TH ST	East	37206	6
8	DICKERSON PKE & ROCK ST	East	37207	6
8	MAPLEWOOD LN & LEMONT DR	East	37216	6
11	MAIN ST & N 7TH ST	East	37206	5
11	FATHERLAND ST & S 4TH ST	East	37206	5
11	DICKERSON PKE & HOMESTEAD RD	East	37207	5

Traffic Crashes - Personal Injury

Rank	Intersection	Precinct	ZIP	Count
1	CAROLYN AV & GALLATIN AV	East	37216	2
1	I65 S EXIT RAMP & BRILEY PKWY	East	37115	2
1	DICKERSON PKE & ROCK ST	East	37207	2
1	I65 S EXIT RAMP & I65 S	East	37207	2
1	DICKERSON PKE & MAPLEWOOD TRC	East	37207	2
1	GALLATIN PKE & LITTON AV	East	37216	2
7	N 3RD ST & TREUTLAN PL	East	37207	1
7	I65 S ENT RAMP & I65 S	East	37207	1
7	ELLINGTON PKWY RAMP & ELLINGTON PKWY	East	37206	1
7	I65 N & FERN AV	East	37207	1
7	NEILL AV & RAMSEY ST	East	37206	1
7	MAIN ST & S 5TH ST	East	37207	1
7	SPRING ST & DICKERSON PKE	East	37207	1

Traffic Crashes - Non-Injury

Rank	Intersection	Precinct	ZIP	Count
1	DICKERSON PKE & EWING DR	East	37207	8
1	W TRINITY LN & LUCAS LN	East	37207	8
3	TRINITY LN & DICKERSON PKE	East	37207	7
4	I24 W EXIT RAMP & I24 W	East	37213	6
5	GRANADA AV & GALLATIN AV	East	37206	5
5	GALLATIN PKE & E TRINITY LN	East	37216	5
5	I24 W & I24 W EXIT RAMP	East	37207	5
8	GALLATIN AV & CHICAMAUGA AV	East	37206	4
8	I65 S EXIT RAMP & I65 S	East	37207	4
8	MAIN ST & S 5TH ST	East	37207	4
8	GALLATIN AV & W EASTLAND AV	East	37206	4
8	DICKERSON PKE & HOMESTEAD RD	East	37207	4
13	S 5TH ST & WOODLAND ST	East	37206	3

Information summarized for CompStat week ending 07-04-20. (past 12 weeks of data). For each report, point data were plotted in a GIS and assigned to the nearest street intersection. Summary counts were then calculated for each intersection.

Sourced from MNPD ARMS on 7/8/2020 9:06:05 AM. Violent and property crime information sourced from incident reports using Uniform Crime Reporting definitions and reporting guidelines, based on the date when the crime was reported. Personal injury traffic crashes (10-46) and non-injury traffic crashes (10-45) retrieved from MNPD's CAD database. Excludes CFS with a disposition code of 6 or 11. For each incident or CAD record, the incident or dispatch location was assigned to the nearest street intersection.

South Precinct High Crime Intersections

Intersections with the highest concentrations of crime & traffic crashes - past 12 weeks.

METROPOLITAN POLICE DEPARTMENT
of Nashville and Davidson County

Violent Crime

Rank	Intersection	Precinct	ZIP	Count
1	EAST THOMPSON LN & MURFREESBORO PKE	South	37211	21
2	CEDARCLIFF CT & CEDARCLIFF RD	South	37013	10
3	HARDING PL & METROPLEX DR	South	37211	9
3	NOLENSVILLE PKE & EDMONDSON PKE	South	37211	9
5	MURFREESBORO PKE & HAMILTON CHURCH RD	South	37013	8
5	FOSTER AV & MURFREESBORO PKE	South	37210	8
5	CHIMNEYTOP DR & CANE RIDGE RD	South	37013	8
8	MURFREESBORO PKE & PARRIS AV	South	37210	7
9	LORI DR & RICHARDS RD	South	37013	6
9	CANE RIDGE RD & BELL RD	South	37013	6
11	BELL TRACE LN & BELL TRACE DR	South	37013	5
11	WELCH RD & TRAVIS DR	South	37211	5
11	THOMPSON LN & FOSTER AV	South	37210	5

Property Crime

Rank	Intersection	Precinct	ZIP	Count
1	WELCH RD & TRAVIS DR	South	37211	48
2	EAST THOMPSON LN & MURFREESBORO PKE	South	37211	28
3	BELL RD & BELL FORGE LN E	South	37013	21
4	MURFREESBORO PKE & KERMIT DR	South	37217	20
4	NOLENSVILLE PKE & EDMONDSON PKE	South	37211	20
6	CANE RIDGE RD & BELL RD	South	37013	19
7	BELL RD & CEDAR POINTE PKWY	South	37013	18
8	BELL RD & HICKORY HIGHLANDS DR	South	37013	15
9	WALLACE RD & LINBAR DR	South	37211	14
9	BELL RD & MURFREESBORO PKE	South	37013	14
11	BELL RD & ZELIDA AV	South	37013	12
11	NOLENSVILLE PKE & GLENROSE AV	South	37210	12
13	POLK AV & MURFREESBORO PKE	South	37210	11

Traffic Crashes - Personal Injury

Rank	Intersection	Precinct	ZIP	Count
1	MURFREESBORO PKE & HAMILTON CHURCH RD	South	37013	4
2	BARNES RD & OLD HICKORY BLVD	South	37013	3
2	I24 E & HAYWOOD LN	South	37211	3
4	BELL RD & MURFREESBORO PKE	South	37013	2
4	EZELL RD & LALLEMAND DR	South	37211	2
4	APACHE TR & HAYWOOD LN	South	37211	2
4	ANTIOCH PKE & HARDING PL	South	37211	2
4	2ND AV S & LAFAYETTE ST	South	37210	2
4	REISCHA DR & HOPE HILL CT	South	37211	2
4	FOREST VIEW DR & MURFREESBORO PKE	South	37013	2
4	I24 E & I24 E EXIT RAMP	South	37211	2
4	NOLENSVILLE PKE & EDMONDSON PKE	South	37211	2
4	I24 W & I24 W EXIT RAMP	South	37211	2

Traffic Crashes - Non-Injury

Rank	Intersection	Precinct	ZIP	Count
1	BELL RD & MURFREESBORO PKE	South	37013	21
2	HICKORY HOLLOW PKWY & BELL RD	South	37013	11
3	I24 W EXIT RAMP &	South	37086	10
3	CANE RIDGE RD & BELL RD	South	37013	10
3	I24 E & I24 E EXIT RAMP	South	37013	10
6	MURFREESBORO PKE & HAMILTON CHURCH RD	South	37013	9
6	OLD HICKORY BLVD & NOLENSVILLE PKE	South	37211	9
6	HARDING PL & NOLENSVILLE PKE	South	37211	9
9	CANE RIDGE RD & CEDAR POINTE PKWY	South	37013	8
9	OLD HICKORY BLVD & FIRESTONE PKWY	South	37013	8
11	LAVERGNE COUCHVILLE PKE & MURFREESBORO PKE	South	37013	7
11	ANTIOCH PKE & HARDING PL	South	37211	7
11	HOBSON PKE & MURFREESBORO PKE	South	37013	7

Information summarized for CompStat week ending 07-04-20. (past 12 weeks of data). For each report, point data were plotted in a GIS and assigned to the nearest street intersection. Summary counts were then calculated for each intersection.

Sourced from MNPD ARMS on 7/8/2020 9:06:05 AM. Violent and property crime information sourced from incident reports using Uniform Crime Reporting definitions and reporting guidelines, based on the date when the crime was reported. Personal injury traffic crashes (10-46) and non-injury traffic crashes (10-45) retrieved from MNPD's CAD database. Excludes CFS with a disposition code of 6 or 11. For each incident or CAD record, the incident or dispatch location was assigned to the nearest street intersection.

Central Precinct High Crime Intersections

Intersections with the highest concentrations of crime & traffic crashes - past 12 weeks.

METROPOLITAN POLICE DEPARTMENT
of Nashville and Davidson County

Violent Crime

Rank	Intersection	Precinct	ZIP	Count
1	JEFFERSON ST & 2ND AV N	Central	37208	12
2	5TH AV S & ASH ST	Central	37203	8
3	2ND AV N & BROADWAY	Central	37201	5
4	3RD AV S & BROADWAY	Central	37201	4
4	JEFFERSON ST &	Central	37207	4
4	11TH AV N & BROADWAY	Central	37203	4
7	CHARLOTTE AV & GEORGE L DAVIS BLVD	Central	37203	3
7	1ST AV S & SHELBY ST PEDESTRIAN BRIDGE	Central	37201	3
7	2ND AV N & JAMES ROBERTSON PKWY	Central	37201	3
10	GAY ST & JAMES ROBERTSON PKWY	Central	37219	2
10	ROSA L PARKS BLVD & JEFFERSON ST	Central	37208	2
10	EWING AV & MIDDLETON ST	Central	37203	2
10	LAFAYETTE ST & LEA AV	Central	37203	2

Property Crime

Rank	Intersection	Precinct	ZIP	Count
1	DEMONBREUN ST & 3RD AV S	Central	37201	18
2	HERMITAGE AV & PEABODY ST	Central	37201	10
3	LAFAYETTE ST & LEA AV	Central	37203	8
3	SHELBY AV & INTERSTATE DR	Central	37213	8
5	2ND AV N & JAMES ROBERTSON PKWY	Central	37201	7
6	11TH AV N & BROADWAY	Central	37203	5
7	3RD AV N & COMMERCE ST	Central	37201	4
7	PEABODY ST & 5TH AV S	Central	37203	4
7	2ND AV N & BROADWAY	Central	37201	4
7	MIDDLETON ST & HERMITAGE AV	Central	37210	4
7	4TH AV S & SYMPHONY PL	Central	37203	4
7	CHURCH ST & ARCADE ALY	Central	37219	4
7	COMMERCE ST & 5TH AV N	Central	37219	4

Traffic Crashes - Personal Injury

Rank	Intersection	Precinct	ZIP	Count
1	I40 W & I65 S ENT RAMP	Central	37203	2
1	LAFAYETTE ST & 4TH AV S	Central	37203	2
3	ROSA L PARKS BLVD & 10TH CIR N	Central	37203	1
3	DEMONBREUN ST & 11TH AV N	Central	37203	1
3	CHARLOTTE AV & ROSA L PARKS AV	Central	37219	1
3	ROSA L PARKS BLVD &	Central	37219	1
3	LEA AV & 7TH AV S	Central	37203	1
3	I40 W & DEMONBREUN ST / 13TH AV S	Central	37203	1
3	I40 W EXIT RAMP & DEMONBREUN ST	Central	37203	1
3	5TH AV S & ELM ST	Central	37203	1
3	3RD AV S & BROADWAY	Central	37201	1
3	5TH AV N & JACKSON ST	Central	37219	1
3	1ST AV N & UNION ST	Central	37201	1

Traffic Crashes - Non-Injury

Rank	Intersection	Precinct	ZIP	Count
1	SPRING ST & N 1ST ST	Central	37207	6
1	2ND AV S & LINDSLEY AV	Central	37210	6
3	I24 E & I24 E EXIT RAMP	Central	37213	5
3	I40 W & I40 W EXIT RAMP	Central	37210	5
5	COWAN CT & COWAN ST	Central	37207	4
5	2ND AV N & COMMERCE ST	Central	37201	4
5	GEORGE L DAVIS BLVD & CHURCH ST	Central	37203	4
8	8TH AV S & DIVISION ST	Central	37203	3
8	DICKERSON PKE RAMP & I24 E	Central	37207	3
8	I24 E ENT RAMP & I24 E	Central	37207	3
8	2ND AV N & BROADWAY	Central	37201	3
8	2ND AV S & ASH ST	Central	37210	3
8	ADAMS ST & TAYLOR ST	Central	37208	3

Information summarized for CompStat week ending 07-04-20. (past 12 weeks of data). For each report, point data were plotted in a GIS and assigned to the nearest street intersection. Summary counts were then calculated for each intersection.

Sourced from MNPD ARMS on 7/8/2020 9:06:05 AM. Violent and property crime information sourced from incident reports using Uniform Crime Reporting definitions and reporting guidelines, based on the date when the crime was reported. Personal injury traffic crashes (10-46) and non-injury traffic crashes (10-45) retrieved from MNPD's CAD database. Excludes CFS with a disposition code of 6 or 11. For each incident or CAD record, the incident or dispatch location was assigned to the nearest street intersection.

Hermitage Precinct High Crime Intersections

Intersections with the highest concentrations of crime & traffic crashes - past 12 weeks.

METROPOLITAN POLICE DEPARTMENT
of Nashville and Davidson County

Violent Crime

Rank	Intersection	Precinct	ZIP	Count
1	CANNON ST & CLAIBORNE ST	Hermitage	37210	17
2	RURAL HILL RD & MURFREESBORO PKE	Hermitage	37217	10
3	BURNING TREE DR & CENTRAL PKE	Hermitage	37076	9
3	LARIMORE DR & WANDA DR	Hermitage	37214	9
5	MILLWOOD DR & MURFREESBORO PKE	Hermitage	37217	8
6	PATRICIA DR & THOMPSON PL	Hermitage	37217	7
6	MURFREESBORO PKE & MURFREESBORO ENT RAMP	Hermitage	37217	7
6	LINCOYA CREEK DR &	Hermitage	37214	7
9	ROBINSON RD & HICKORY IND DR	Hermitage	37138	6
10	OPRY MILLS DR & OPRY MILLS	Hermitage	37214	5
10	FOREST RIDGE CT & FOREST RIDGE DR	Hermitage	37076	5
10	BLACKWOOD DR & BELL RD	Hermitage	37214	5
10	CHARLES E DAVIS BLVD & CANNON ST	Hermitage	37210	5

Property Crime

Rank	Intersection	Precinct	ZIP	Count
1	OPRY MILLS DR & OPRYLAND DR	Hermitage	37214	25
2	ELM HILL PKE & DONELSON PKE	Hermitage	37214	23
3	SHUTE LN & LEBANON PKE	Hermitage	37076	16
3	JUAREZ DR & OLD HICKORY BLVD	Hermitage	37076	16
5	SPENCE LN & LEBANON PKE	Hermitage	37210	15
5	LINCOYA CREEK DR & LINCOYA BAY DR	Hermitage	37214	15
7	GLASTONBURY RD & SOUTHWOOD PARK PL	Hermitage	37217	14
8	FRANKLIN LIMESTONE RD & MURFREESBORO PKE	Hermitage	37217	13
9	LEBANON PKE & MCGAVOCK PKE	Hermitage	37214	12
10	MURFREESBORO PKE & UNA ANTIOCH PKE	Hermitage	37013	11
10	MURFREESBORO PKE & RANSOM PL	Hermitage	37217	11
12	BLACKWOOD DR & BELL RD	Hermitage	37214	10
13	MILLS RD & ALTA LAKE GRNWY	Hermitage	37076	9

Traffic Crashes - Personal Injury

Rank	Intersection	Precinct	ZIP	Count
1	BELL RD & SMITH SPRINGS RD	Hermitage	37217	4
2	LONGHUNTER LN &	Hermitage	37217	3
3	BELL RD & NED SHELTON RD	Hermitage	37217	2
3	I40 W & I24 W ENT RAMP	Hermitage	37210	2
3	FRIST BLVD & OLD HICKORY BLVD	Hermitage	37076	2
3	I24 W & ARLINGTON AV	Hermitage	37210	2
3	OLD HICKORY BLVD & I40 E	Hermitage	37076	2
3	CASA DR & CASA CT	Hermitage	37214	2
3	LEBANON PKE & DOWNEYMEADE DR	Hermitage	37214	2
3	I40 E & I40 E EXIT RAMP	Hermitage	37210	2
3	I40 E ENT RAMP & I40 W	Hermitage	37210	2
3	NASHBORO BLVD & BELL RD	Hermitage	37217	2
3	BELL RD & OLD HICKORY BLVD	Hermitage	37076	2

Traffic Crashes - Non-Injury

Rank	Intersection	Precinct	ZIP	Count
1	BLACKWOOD DR & BELL RD	Hermitage	37214	13
2	LEBANON PKE & OLD HICKORY BLVD	Hermitage	37076	11
3	CENTRAL PKE & OLD HICKORY BLVD	Hermitage	37076	10
4	PLUS PARK BLVD & MURFREESBORO PKE	Hermitage	37217	9
5	MURFREESBORO PKE & UNA ANTIOCH PKE	Hermitage	37013	8
6	ANDREW JACKSON PKWY & LEBANON PKE	Hermitage	37076	7
6	BELL RD & SMITH SPRINGS RD	Hermitage	37217	7
6	FAIRWAY DR & LEBANON PKE	Hermitage	37214	7
9	OPRY MILLS DR & OPRYLAND DR	Hermitage	37214	6
9	MILLWOOD DR & MURFREESBORO PKE	Hermitage	37217	6
9	LEBANON PKE & MCGAVOCK PKE	Hermitage	37214	6
9	I40 W & I40 W EXIT RAMP	Hermitage	37210	6
13	SPENCE LN & MURFREESBORO PKE	Hermitage	37210	5

Information summarized for CompStat week ending 07-04-20. (past 12 weeks of data). For each report, point data were plotted in a GIS and assigned to the nearest street intersection. Summary counts were then calculated for each intersection.

Sourced from MNPD ARMS on 7/8/2020 9:06:05 AM. Violent and property crime information sourced from incident reports using Uniform Crime Reporting definitions and reporting guidelines, based on the date when the crime was reported. Personal injury traffic crashes (10-46) and non-injury traffic crashes (10-45) retrieved from MNPD's CAD database. Excludes CFS with a disposition code of 6 or 11. For each incident or CAD record, the incident or dispatch location was assigned to the nearest street intersection.

North Precinct High Crime Intersections

Intersections with the highest concentrations of crime & traffic crashes - past 12 weeks.

METROPOLITAN POLICE DEPARTMENT
of Nashville and Davidson County

Violent Crime

Rank	Intersection	Precinct	ZIP	Count
1	DOWLAN ST & 25TH AV N	North	37208	18
2	REVELS DR & WHITES CREEK PKE	North	37207	14
3	BUENA VISTA PKE & TRINITY LN	North	37218	12
4	W TRINITY LN & HAMPTON ST	North	37207	11
4	HERMAN ST & BLANK ST	North	37208	11
6	ROWAN DR & ROWAN CT	North	37207	9
7	GARFIELD ST & DELTA AV	North	37208	7
7	17TH AV N & DR D B TODD JR BLVD	North	37208	7
7	DR DB TODD JR BLVD & JEFFERSON ST	North	37208	7
10	HAYNES PARK DR & HAYNES PARK CT	North	37218	6
10	W TRINITY LN & BRICK CHURCH PKE	North	37207	6
12	BRICK CHURCH PKE & ARTIC AV	North	37207	5
12	HAYNES PARK DR & WALTERS CT	North	37218	5

Property Crime

Rank	Intersection	Precinct	ZIP	Count
1	S HAMILTON RD & BUENA VISTA PKE	North	37218	17
2	W TRINITY LN & HAMPTON ST	North	37207	12
3	SUMMITT AV & CLARKSVILLE PKE	North	37218	10
4	ROSA L PARKS BLVD & MONROE ST	North	37208	9
5	W HAMILTON RD & CLARKSVILLE PKE	North	37218	8
6	JEFFERSON ST & WARREN ST	North	37208	7
6	39TH AV N & CLIFTON AV	North	37209	7
6	DR DB TODD JR BLVD & JEFFERSON ST	North	37208	7
6	ED TEMPLE BLVD &	North	37208	7
10	BRICK CHURCH PKE & ARTIC AV	North	37207	6
10	ROSA L PARKS BLVD & DOMINICAN DR	North	37228	6
10	BATAVIA ST & 30TH AV N	North	37209	6
10	W TRINITY LN & LIBERIA ST	North	37207	6

Traffic Crashes - Personal Injury

Rank	Intersection	Precinct	ZIP	Count
1	ALBION ST & DR D B TODD JR BLVD	North	37208	4
2	CLARKSVILLE PKE & DOUGLAS RD	North	37080	3
3	28TH AV N & JOHN A MERRITT BLVD	North	37209	2
3	KNIGHT DR & WHITES CREEK PKE	North	37207	2
3	S HAMILTON RD & BUENA VISTA PKE	North	37218	2
3	READ AV & BRICK CHURCH PKE	North	37207	2
3	CRAVATH DR & SHREEVE LN	North	37207	2
8	BOBWHITE DR & BOBWHITE CT	North	37218	1
8	VISTA LN & EWING DR	North	37207	1
8	BRILEY PKWY N EXT RAMP & BRILEY PKWY N	North	37218	1
8	W TRINITY LN & BUENA VISTA PKE	North	37218	1
8	SHAWNWOOD CIR & BUENA VISTA PKE	North	37218	1
8	BRICK CHURCH PARK DR &	North	37207	1

Traffic Crashes - Non-Injury

Rank	Intersection	Precinct	ZIP	Count
1	ROSA L PARKS BLVD & DOMINICAN DR	North	37228	12
2	I65 S & I24 E	North	37207	8
3	W TRINITY LN & BRICK CHURCH PKE	North	37207	6
3	I65 S & W TRINITY LN	North	37207	6
5	READ AV & BRICK CHURCH PKE	North	37207	5
5	BRICK CHURCH PKE & I65 S EXIT RAMP	North	37207	5
5	S HAMILTON RD & BUENA VISTA PKE	North	37218	5
8	BAPTIST WORLD CENTER DR & W TRINITY LN	North	37207	4
8	BRICK CHURCH PKE & BAPTIST WORLD CENTER DR	North	37207	4
8	I65 S ENT RAMP & I65 N	North	37207	4
8	BRICK CHURCH PKE & I65 S EXIT RAMP	North	37207	4
8	28TH AV N & JOHN A MERRITT BLVD	North	37209	4
13	WHITES CREEK PKE & MOORMANS ARM RD	North	37207	3

Information summarized for CompStat week ending 07-04-20. (past 12 weeks of data). For each report, point data were plotted in a GIS and assigned to the nearest street intersection. Summary counts were then calculated for each intersection.

Sourced from MNPD ARMS on 7/8/2020 9:06:05 AM. Violent and property crime information sourced from incident reports using Uniform Crime Reporting definitions and reporting guidelines, based on the date when the crime was reported. Personal injury traffic crashes (10-46) and non-injury traffic crashes (10-45) retrieved from MNPD's CAD database. Excludes CFS with a disposition code of 6 or 11. For each incident or CAD record, the incident or dispatch location was assigned to the nearest street intersection.

Madison Precinct High Crime Intersections

METROPOLITAN POLICE DEPARTMENT
of Nashville and Davidson County

Intersections with the highest concentrations of crime & traffic crashes - past 12 weeks.

Violent Crime

Rank	Intersection	Precinct	ZIP	Count
1	DUE WEST AV N & OLD DUE WEST AV	Madison	37115	8
2	CREEKWOOD DR &	Madison	37207	7
2	E PALESTINE AV & E WEBSTER ST	Madison	37115	7
4	DULING AV & N GALLATIN PKE	Madison	37115	6
4	FOREST PARK RD & COVENTRY WOODS DR	Madison	37115	6
6	ARCHWOOD DR & ROOSEVELT AV	Madison	37115	5
7	NEELYS BEND RD & IDLEWILD DR	Madison	37115	4
7	PIERCE RD & SARVER AV	Madison	37115	4
7	N DUPONT AV & MAY DR	Madison	37115	4
7	I65 S & I24 W ENT RAMP	Madison	37207	4
7	ALTA LOMA RD & GLEAVES ST	Madison	37072	4
7	NEELYS BEND RD & S GALLATIN PKE	Madison	37115	4
7	BERKLEY DR & ARGLE AV	Madison	37115	4

Property Crime

Rank	Intersection	Precinct	ZIP	Count
1	SKYLINE MEMORIAL CT & DICKERSON PKE	Madison	37115	59
2	ALTA LOMA RD & N GALLATIN PKE	Madison	37115	26
3	S GALLATIN PKE & GALLATIN PKE	Madison	37216	24
4	E PALESTINE AV & E WEBSTER ST	Madison	37115	14
5	DUE WEST AV N & OLD DUE WEST AV	Madison	37115	12
6	BELL GRIMES LN & DICKERSON PKE	Madison	37207	11
7	N GALLATIN PKE & RIVERCHASE BLVD	Madison	37115	10
7	MYATT DR & SPRING BRANCH DR	Madison	37115	10
7	N GALLATIN PKE & NORTHSIDE DR	Madison	37115	10
7	TWIN HILLS DR & N GALLATIN PKE	Madison	37072	10
7	N GALLATIN PKE & LIBERTY LN	Madison	37072	10
12	RICHMOND HILL DR & BRICK CHURCH PKE	Madison	37207	9
13	HICKORY HILLS BLVD & WESTCAP RD	Madison	37189	8

Traffic Crashes - Personal Injury

Rank	Intersection	Precinct	ZIP	Count
1	E OLD HICKORY BLVD & S GALLATIN PKE	Madison	37115	2
1	S GRAYCROFT AV & DUE WEST AV W	Madison	37115	2
1	OLD DRY CREEK RD & N GALLATIN PKE	Madison	37115	2
1	DICKERSON PKE & OLD HICKORY BLVD	Madison	37207	2
1	N GRAYCROFT AV & N MARTHONA RD	Madison	37115	2
6	N GALLATIN PKE & RIVERCHASE BLVD	Madison	37115	1
6	LONG HOLLOW PKE & I65 N	Madison	37072	1
6	STATE RT 45 & RIO VISTA DR	Madison	37115	1
6	MYATT DR & SPRING BRANCH DR	Madison	37115	1
6	N GALLATIN PKE & ROOSEVELT AV	Madison	37115	1
6	LONG HOLLOW PKE & NORTHCREEK BLVD	Madison	37072	1
6	N GALLATIN PKE & ONE MILE PKWY	Madison	37115	1
6	NEELYS BEND RD & S GALLATIN PKE	Madison	37115	1

Traffic Crashes - Non-Injury

Rank	Intersection	Precinct	ZIP	Count
1	S GALLATIN PKE & MAPLE ST	Madison	37115	14
2	MYATT DR & RIVERGATE PKWY	Madison	37115	9
3	CONFERENCE DR & N GALLATIN PKE	Madison	37072	8
3	OLD HICKORY BLVD W & GALLATIN PKE	Madison	37115	8
5	E OLD HICKORY BLVD & S GALLATIN PKE	Madison	37115	6
5	E PALESTINE AV & S GALLATIN PKE	Madison	37115	6
7	OLD HICKORY BLVD W & N GRAYCROFT AV	Madison	37115	5
7	BRAWNER AV & MAPLE ST	Madison	37115	5
7	I24 W & I24 W EXIT RAMP	Madison	37189	5
7	OLD HICKORY BLVD W & S GALLATIN PKE RAMP	Madison	37115	5
7	N GALLATIN PKE & LIBERTY LN	Madison	37072	5
7	SKYLINE MEMORIAL CT & DICKERSON PKE	Madison	37115	5
7	DOUGLAS ST & OLD HICKORY BLVD W	Madison	37115	5

Information summarized for CompStat week ending 07-04-20. (past 12 weeks of data). For each report, point data were plotted in a GIS and assigned to the nearest street intersection. Summary counts were then calculated for each intersection.

Sourced from MNPD ARMS on 7/8/2020 9:06:05 AM. Violent and property crime information sourced from incident reports using Uniform Crime Reporting definitions and reporting guidelines, based on the date when the crime was reported. Personal injury traffic crashes (10-46) and non-injury traffic crashes (10-45) retrieved from MNPD's CAD database. Excludes CFS with a disposition code of 6 or 11. For each incident or CAD record, the incident or dispatch location was assigned to the nearest street intersection.

Midtown Hills Precinct High Crime Intersections

Intersections with the highest concentrations of crime & traffic crashes - past 12 weeks.

METROPOLITAN POLICE DEPARTMENT
of Nashville and Davidson County

Violent Crime

Rank	Intersection	Precinct	ZIP	Count
1	ELLINGTON CIR & EDMONSON CIR	Midtown	37211	5
1	WHISPERING HILLS DR & BONERWOOD DR	Midtown	37211	5
3	CHARLOTTE AV &	Midtown	37203	4
3	HORTON AV & 11TH AV S	Midtown	37203	4
3	14TH AV S & EDGEHILL AV	Midtown	37212	4
6	SIDCO DR & ELYSIAN FIELDS RD	Midtown	37204	3
6	OLD HICKORY BLVD & HICKORY TRACE DR	Midtown	37211	3
6	I40 E & MUSIC CIR E / 14TH AV S	Midtown	37203	3
9	WEST END AV & 25TH AV N	Midtown	37203	2
9	HICKORY POINT PVT DR &	Midtown	37211	2
9	24TH AV N & PARMAN PL	Midtown	37203	2
9	POWELL AV & BRANSFORD AV	Midtown	37204	2
9	KRAFT DR & THOMPSON LN	Midtown	37204	2

Property Crime

Rank	Intersection	Precinct	ZIP	Count
1	8TH AV S & ROYCROFT PL	Midtown	37204	27
2	POWELL AV & BRANSFORD AV	Midtown	37204	20
3	RICHARD JONES RD & HILLMONT DR	Midtown	37215	18
3	NOLENSVILLE PKE & SWISS AV	Midtown	37211	18
5	NOLENSVILLE PKE & TUSCULUM RD	Midtown	37211	11
6	WEST END AV & 17TH AV N	Midtown	37203	10
7	MCNALLY DR & ATLAS DR	Midtown	37211	9
7	ORIOLE PL & RICHARD JONES RD	Midtown	37215	9
9	OLD HICKORY BLVD & ZERMATT AV	Midtown	37211	8
10	BRENTWOOD EAST DR & OLD HICKORY BLVD	Midtown	37211	7
10	12TH AV S & WADE AV	Midtown	37203	7
10	ELLISTON PL & 23RD AV N	Midtown	37203	7
10	21ST AV N & CHARLOTTE AV	Midtown	37203	7

Traffic Crashes - Personal Injury

Rank	Intersection	Precinct	ZIP	Count
1	HARDING PL & I65 N ENT RAMP	Midtown	37204	3
2	CHARLOTTE AV & 15TH AV N	Midtown	37203	2
2	HARDING PL & TROUSDALE DR	Midtown	37211	2
2	HILLSBORO PKE & I440 E	Midtown	37212	2
2	NOLENSVILLE PKE & BREWER DR	Midtown	37211	2
2	HARDING PL & OVERCREST DR	Midtown	37211	2
7	20TH AV N & STATE ST	Midtown	37203	1
7	CHARLOTTE AV & FISK ST	Midtown	37203	1
7	CHARLOTTE AV & 19TH AV N	Midtown	37203	1
7	CHURCH ST & I40 E ENT RAMP	Midtown	37203	1
7	MURPHY AV & 20TH AV N	Midtown	37203	1
7	HYNES ST & 15TH AV N	Midtown	37203	1
7	I440 W &	Midtown	37203	1

Traffic Crashes - Non-Injury

Rank	Intersection	Precinct	ZIP	Count
1	POWELL AV & POWELL PL	Midtown	37204	10
2	BRENTWOOD EAST DR & OLD HICKORY BLVD	Midtown	37211	9
3	MEDICAL CENTER DR & VANDERBILT HOSPITAL	Midtown	37212	8
4	HARDING PL & TROUSDALE DR	Midtown	37211	7
5	HIGHLAND AV & 24TH AV S	Midtown	37212	5
6	NOLENSVILLE PKE & MELROSE AV / PEACHTREE ST	Midtown	37211	4
6	I40 E EXIT RAMP & I40 E	Midtown	37203	4
6	WEDGEWOOD AV & 8TH AV S	Midtown	37203	4
6	OLD HICKORY BLVD & EDMONDSON PKE	Midtown	37211	4
6	OLD HICKORY BLVD & HILL RD	Midtown	37027	4
6	HARDING PL & I65 N ENT RAMP	Midtown	37204	4
6	BLUFF RD & NOLENSVILLE PKE	Midtown		4
6	THOMPSON LN & NOLENSVILLE PKE	Midtown	37211	4

Information summarized for CompStat week ending 07-04-20. (past 12 weeks of data). For each report, point data were plotted in a GIS and assigned to the nearest street intersection. Summary counts were then calculated for each intersection.

Sourced from MNPD ARMS on 7/8/2020 9:06:05 AM. Violent and property crime information sourced from incident reports using Uniform Crime Reporting definitions and reporting guidelines, based on the date when the crime was reported. Personal injury traffic crashes (10-46) and non-injury traffic crashes (10-45) retrieved from MNPD's CAD database. Excludes CFS with a disposition code of 6 or 11. For each incident or CAD record, the incident or dispatch location was assigned to the nearest street intersection.

County High Crime Intersections - Arrests

Intersections with the highest concentrations of arrests - past 12 weeks.

METROPOLITAN POLICE DEPARTMENT
of Nashville and Davidson County

DUI Arrests

Rank	Intersection	Precinct	ZIP	Count
1	16TH AV N & BUCHANAN ST	North	37208	7
1	2ND AV N & JAMES ROBERTSON PKWY	Central	37201	7
1	EWING AV & MIDDLETON ST	Central	37203	7
4	CLARKSVILLE PKE & 26TH AV N	North	37208	6
4	43RD AV N & ALBION ST	West	37209	6
4	SMITH SPRINGS RD &	South	37217	6
7	ARCHWOOD DR & ROOSEVELT AV	Madison	37115	5
7	CLAIBORNE ST & LAFAYETTE ST	South	37210	5
9	6TH AV S & MULBERRY ST	Central	37203	4
9	EATONS CREEK RD & OLD HICKORY BLVD	North	37015	4
9	GARFIELD ST & ROSA L PARKS BLVD	North	37208	4
9	BUCHANAN ST & DR D B TODD JR BLVD	North	37208	4
9	NOLENSVILLE PKE &	South	37211	4

Drug-Related Arrests

Rank	Intersection	Precinct	ZIP	Count
1	SKYLINE MEMORIAL CT & DICKERSON PKE	Madison	37115	10
2	NOLENSVILLE PKE & EDMONDSON PKE	South	37211	9
3	ALBION ST & DR D B TODD JR BLVD	North	37208	8
4	MILLWOOD DR & MURFREESBORO PKE	Hermitage	37217	4
5	CENTRAL PKE EXIT RAMP & CENTRAL PKE	Hermitage	37076	3
5	LINBAR DR &	South	37211	3
5	HARDING PL & I24 W	South	37211	3
8	LAFAYETTE ST & LEA AV	Central	37203	2
8	20TH AV N & CHURCH ST	Midtown	37203	2
8	BLUE BERRY HILL RD & OLD HICKORY BLVD	North	37015	2
8	ROOSEVELT AV & MYATT DR	Madison	37115	2
8	DONELSON PKE & MURFREESBORO PKE	South	37217	2
8	23RD AV N & PATTERSON ST	Midtown	37203	2

Felony Arrests

Rank	Intersection	Precinct	ZIP	Count
1	2ND AV N & JAMES ROBERTSON PKWY	Central	37201	106
2	3RD AV N & GAY ST	Central	37219	79
3	GAY ST & 2ND AV N	Central	37201	35
4	JO JOHNSTON AV & 1ST AV N	Central	37201	19
5	ALBION ST & DR D B TODD JR BLVD	North	37208	15
5	MEDICAL CENTER DR & VANDERBILT HOSPITAL	Midtown	37212	15
7	SKYLINE MEMORIAL CT & DICKERSON PKE	Madison	37115	13
8	NOLENSVILLE PKE & WELSHWOOD DR	South	37211	9
9	REVELS DR & WHITES CREEK PKE	North	37207	8
9	16TH AV N & BUCHANAN ST	North	37208	8
9	NOLENSVILLE PKE & EDMONDSON PKE	South	37211	8
12	MYATT DR & SPRING BRANCH DR	Madison	37115	6
12	WANDA DR & PITTSWOOD DR	Hermitage	37214	6

Weapons Law Violation Arrests

Rank	Intersection	Precinct	ZIP	Count
1	CLARKSVILLE PKE & 26TH AV N	North	37208	4
1	MEDICAL CENTER DR & VANDERBILT HOSPITAL	Midtown	37212	4
3	NEILL AV & SMILEY ST	East	37206	3
3	OLD HICKORY BLVD W & I65 N	Madison	37207	3
3	NOLENSVILLE PKE & EDMONDSON PKE	South	37211	3
3	2ND AV N & JAMES ROBERTSON PKWY	Central	37201	3
7	ORR AV & RUNDLE AV	Hermitage	37210	2
7	FESSEY PARK RD & BERRY RD	Midtown	37204	2
7	W TRINITY LN & LIBERIA ST	North	37207	2
7	WALLACE RD & LINBAR DR	South	37211	2
7	16TH AV N & BUCHANAN ST	North	37208	2
7	CHRIS ST & OLD MATTHEWS RD	North	37207	2
7	REVELS DR & WHITES CREEK PKE	North	37207	2

Information summarized for CompStat week ending 07-04-20. (past 12 weeks of data). For each report, point data were plotted in a GIS and assigned to the nearest street intersection. Summary counts were then calculated for each intersection.

Sourced from MNPD ARMS on 7/8/2020 9:06:05 AM. For each arrest, the arrest location was assigned to the nearest street intersection. This report does not take into account the number of charges. 1 arrest = 1 body.

County Hot Addresses
Multiple CFS / Arrests at the Same Location, Past 12 Weeks

METROPOLITAN POLICE DEPARTMENT
of Nashville and Davidson County

CFS Location / Nearby Business	Count	Counts - Top Ten Codes
709 5TH AV S ***Greyhound***	**127**	60 - Want Officer for Investigation / Assistance (10-43) 30 - Disorderly Person (10-44) 8 - Fight / Assault (10-57)
639 LAFAYETTE ST ***Nashville Rescue Mission***	**110**	51 - Want Officer for Investigation / Assistance (10-43) 36 - Disorderly Person (10-44) 8 - Theft (10-50)
333 RIO VISTA DR ***Charter Village Apartments***	**90**	20 - Domestic Disturbance (10-41) 18 - Want Officer for Investigation / Assistance (10-43) 18 - Disorderly Person (10-44)
2715 WHITES CREEK PKE ***Haynes Garden Apartments***	**86**	30 - Want Officer for Investigation / Assistance (10-43) 22 - Domestic Disturbance (10-41) 10 - Disorderly Person (10-44)
270 TAMPA DR ***Barcelona Condos***	**81**	22 - Want Officer for Investigation / Assistance (10-43) 18 - Disorderly Person (10-44) 15 - Domestic Disturbance (10-41)
1090 MURFREESBORO PKE ***MapCo***	**75**	30 - Disorderly Person (10-44) 14 - Want Officer for Investigation / Assistance (10-43) 10 - Theft (10-50)
801 JEFFERSON ST ***MapCo***	**69**	47 - Disorderly Person (10-44) 7 - Want Officer for Investigation / Assistance (10-43) 5 - Fight / Assault (10-57)
4040 NOLENSVILLE PKE ***WalMart***	**67**	25 - Transport Prisoner / Suspect (10-16) 14 - Theft (10-50) 10 - Disorderly Person (10-44)
4190 NOLENSVILLE PKE ***MapCo***	**65**	35 - Disorderly Person (10-44) 10 - Want Officer for Investigation / Assistance (10-43) 6 - Theft (10-50)
3458 DICKERSON PKE ***WalMart***	**63**	15 - Transport Prisoner / Suspect (10-16) 13 - Want Officer for Investigation / Assistance (10-43) 10 - Disorderly Person (10-44)
1716 ROSA L PARKS BLVD ***Nashville Rescue Mission - Family***	**62**	26 - Want Officer for Investigation / Assistance (10-43) 17 - Disorderly Person (10-44) 5 - Theft (10-50)
180 WALLACE RD ***Nob Hill Apartments***	**59**	13 - Want Officer for Investigation / Assistance (10-43) 11 - Disorderly Person (10-44) 10 - Domestic Disturbance (10-41)
2400 BUENA VISTA PKE ***Overlook Ridge Apartments***	**59**	22 - Domestic Disturbance (10-41) 16 - Want Officer for Investigation / Assistance (10-43) 5 - Disorderly Person (10-44)
630 BELL RD ***Preakness Apartments***	**58**	15 - Theft (10-50) 9 - Disorderly Person (10-44) 7 - Want Officer for Investigation / Assistance (10-43)
335 FOREST PARK RD ***Lexington Garden Apartments***	**57**	19 - Disorderly Person (10-44) 11 - Want Officer for Investigation / Assistance (10-43) 6 - Domestic Disturbance (10-41)

Arrest Location	Count	Counts - Top Charges
4040 NOLENSVILLE PIKE ***WalMart***	**56**	38 - Theft of merchandise- $1,000 or less 4 - Failure to appear 4 - Burglary
3458 DICKERSON PIKE ***WalMart***	**27**	24 - Theft of merchandise- $1,000 or less 2 - Theft of property-$1,000 or less 2 - Failure to appear- b or c misd. or summons booking
639 LAFAYETTE ST ***Nashville Rescue Mission***	**22**	6 - Criminal trespass 6 - Failure to appear- b or c misd. or summons booking 3 - Theft of merchandise- $1,000 or less
2715 WHITES CREEK PIKE ***Haynes Garden Apartments***	**21**	6 - Criminal trespass 5 - Juvenile, curfew 3 - Poss. or casual exchange-cont.sub.
130 W TRINITY LN ***Love's Truck Stop***	**21**	8 - Theft of merchandise- $1,000 or less 4 - Resisting stop, frisk, halt, arrest, or search 4 - Criminal trespass
3RD AVE N & BROADWAY	**17**	9 - Disorderly conduct 2 - Public intoxication 2 - Failure to be booked
4424 LEBANON PIKE ***WalMart***	**16**	9 - Theft of merchandise- $1,000 or less 4 - Burglary 2 - Probation violation- community corrections viol.
709 5TH AVE S ***Greyhound***	**15**	6 - Public intoxication 3 - Juvenile, runaway 2 - Disorderly conduct
800 MONROE ST ***Kroger***	**12**	5 - Criminal trespass 3 - Theft of merchandise- $1,000 or less 2 - Public intoxication
1500 PORTER RD ***Berkshire Place Apartments***	**12**	3 - Assault, domestic bodily injury 2 - Assault, aggravated - deadly weapon - int/kn 2 - Driving- revoked license
200 S GALLATIN PIKE ***Kroger***	**12**	6 - Public intoxication 4 - Theft of merchandise- $1,000 or less 3 - Criminal trespass
333 RIO VISTA DR ***Charter Village Apartments***	**11**	3 - Drug paraphernalia- unlawful use 3 - Assault, domestic bodily injury 3 - Theft of property-$1,000 or less
2ND AVE N & JEFFERSON ST	**10**	4 - Assault, aggravated - deadly weapon - int/kn 3 - Resisting stop, frisk, halt, arrest, or search 3 - Vandalism- $1,000 or less
25 LINCOLN ST	**10**	8 - Criminal trespass 1 - Drug paraphernalia- unlawful use 1 - Juvenile, runaway
5824 NOLENSVILLE PIKE ***WalMart***	**10**	7 - Theft of merchandise- $1,000 or less 1 - Theft of property-$1,000 or less 1 - Failure to be booked

Sourced from MNPD ARMS on 7/8/2020 9:06:05 AM. CAD calls retrieved from ECC's Computer Aided Dispatch system. Includes only calls where an officer response was made. Disposition codes 6 (Backup) and 11 (Signal 9) are excluded. Self-initiated calls are excluded. CFS located at hospitals, police precincts, and detention centers are excluded. Arrest information retrieved from the MNPD RMS warrants / arrests database. 1 arrest = 1 body. Includes adult and juvenile arrests. Arrests served by warrants division are excluded. 'Nearby Business' refers to a business establishment in close proximity of the address listed, and is provided for informational purposes only. There is no guarantee that all calls were dispatched to the business listed, because in some cases, multiple business establishments have the same address (e.g. a discount store that also contains a pharmacy). Due to the unique nature of apartment-based reporting, individual unit numbers and the address of the main office for a complex may sometimes both appear in this report.

West Precinct Hot Addresses
Multiple CFS / Arrests at the Same Location, Past 12 Weeks

METROPOLITAN POLICE DEPARTMENT
of Nashville and Davidson County

CFS Location / Nearby Business	Count	Counts - Top Ten Codes
6535 PREMIER DR ***Rolling Hills Apartments***	**56**	14 - Disorderly Person (10-44) 13 - Want Officer for Investigation / Assistance (10-43) 11 - Theft (10-50)
111 OLD HICKORY BLVD ***Vue at Warner Park***	**43**	9 - Domestic Disturbance (10-41) 9 - Want Officer for Investigation / Assistance (10-43) 5 - Theft (10-50)
5800 MAUDINA AV ***Richland Hills Apartments***	**38**	12 - Domestic Disturbance (10-41) 5 - Disorderly Person (10-44) 3 - Want Officer for Investigation / Assistance (10-43)
7044 CHARLOTTE PKE ***WalMart***	**38**	14 - Disorderly Person (10-44) 11 - Want Officer for Investigation / Assistance (10-43) 3 - Theft (10-50)
4211 CHARLOTTE AV ***MapCo***	**24**	9 - Theft (10-50) 7 - Disorderly Person (10-44) 5 - Want Officer for Investigation / Assistance (10-43)
6430 CHARLOTTE PKE ***The Views at Hillwood I & II***	**23**	8 - Theft (10-50) 5 - Disorderly Person (10-44) 3 - Investigate 911 Hang-Up Call (10-88)
629 OLD HICKORY BLVD ***MapCo***	**23**	18 - Investigate 911 Hang-Up Call (10-88) 2 - Theft (10-50) 1 - Disorderly Person (10-44)
595 HICKS RD ***Post Ridge Apartments***	**22**	8 - Want Officer for Investigation / Assistance (10-43) 4 - Disorderly Person (10-44) 3 - Domestic Disturbance (10-41)
5731 RIVER RD ***Hallmark at Bellevue Apartments***	**19**	6 - Want Officer for Investigation / Assistance (10-43) 4 - Domestic Disturbance (10-41) 2 - Suspicious Person (10-40)
7087 HIGHWAY 70 S ***Kroger***	**19**	8 - Disorderly Person (10-44) 4 - Want Officer for Investigation / Assistance (10-43) 2 - Theft (10-50)
4601 ALABAMA AV ***Shell***	**19**	11 - Theft (10-50) 4 - Disorderly Person (10-44) 2 - Want Officer for Investigation / Assistance (10-43)
7102 CHARLOTTE PKE ***Thorntons***	**18**	7 - Want Officer for Investigation / Assistance (10-43) 4 - Disorderly Person (10-44) 2 - Holdup / Robbery (10-53)
7034 CHARLOTTE PKE ***Lowe's***	**18**	5 - Theft (10-50) 4 - Vehicle Accident - Property Damage (10-45) 4 - Want Officer for Investigation / Assistance (10-43)
7002 CHARLOTTE PKE ***Brookmeade Park***	**18**	4 - Domestic Disturbance (10-41) 3 - Disorderly Person (10-44) 3 - Theft (10-50)
6680 CHARLOTTE PKE ***Charlotte Square Shopping Center***	**17**	8 - Theft (10-50) 3 - Want Officer for Investigation / Assistance (10-43) 3 - Domestic Disturbance (10-41)

Arrest Location	Count	Counts - Top Charges
7044 CHARLOTTE PIKE ***WalMart***	**8**	7 - Theft of merchandise- $1,000 or less 1 - Assault- fear of bodily injury 1 - Drug paraphernalia- unlawful use
43RD AVE N & ALBION ST	**6**	6 - Poss. or casual exchange-cont.sub.
7002 CHARLOTTE PIKE ***Brookmeade Park***	**6**	2 - Drug paraphernalia- unlawful use 1 - Assault, domestic bodily injury 1 - Assault, aggravated - deadly weapon - int/kn
26 WHITE BRIDGE PIKE ***Target***	**5**	3 - Theft of property-$1,000 or less 1 - Burglary 1 - Poss. or casual exchange-cont.sub.
5800 MAUDINA AVE ***Richland Hills Apartments***	**4**	1 - Driving- revoked license 1 - Assault, vehicular, aggravated 1 - Burglary- aggravated
7034 CHARLOTTE PIKE ***Lowe's***	**4**	4 - Theft of merchandise- $1,000 or less 1 - Burglary
I 440 E & WEST END AVE	**3**	2 - Driv. lic. - no d/l 1 - Driving- suspended license
5901 CALIFORNIA AVE ***Music City Tents***	**3**	1 - Weapon - handgun 1 - Poss. or casual exchange of meth 1 - Poss. or casual exchange-cont.sub.
5654 OBRIEN AVE	**3**	2 - Order of protection - violate no contact order 1 - Order of protection/restraining order violation
6936 HWY 70 S ***Forest Park Apartments***	**3**	2 - Driv. lic. - no d/l 1 - Failure to be booked
7087 HWY 70 S	**3**	1 - Driving- revoked license 1 - Driving under the influence 1 - Leaving the scene of an acc. w/pers. injury
6680 CHARLOTTE PIKE ***Charlotte Square Shopping Center***	**2**	1 - Drug paraphernalia- unlawful use 1 - Driving- suspended license 1 - Leaving scene of accident- damage $1500 or less
46TH AVE N & NEBRASKA AVE	**2**	6 - Juvenile, handgun possession - 1st offense 2 - Drug paraphernalia- unlawful use 1 - Driv. lic. - no d/l
621 MCPHERSON DR	**2**	2 - Poss. or casual exchange-cont.sub. 1 - Drug paraphernalia- unlawful use
6105 MORROW RD	**2**	1 - Drug paraphernalia- unlawful use 1 - Assault, domestic bodily injury 1 - Assault-bodily injury

Sourced from MNPD ARMS on 7/8/2020 9:06:06 AM. CAD calls retrieved from ECC's Computer Aided Dispatch system. Includes only calls where an officer response was made. Disposition codes 6 (Backup) and 11 (Signal 9) are excluded. Self-initiated calls are excluded. CFS located at hospitals, police precincts, and detention centers are excluded. Arrest information retrieved from the MNPD RMS warrants / arrests database. 1 arrest = 1 body. Includes adult and juvenile arrests. Arrests served by warrants division are excluded. 'Nearby Business' refers to a business establishment in close proximity of the address listed, and is provided for informational purposes only. There is no guarantee that all calls were dispatched to the business listed, because in some cases, multiple business establishments have the same address (e.g. a discount store that also contains a pharmacy). Due to the unique nature of apartment-based reporting, individual unit numbers and the address of the main office for a complex may sometimes both appear in this report.

East Precinct Hot Addresses
Multiple CFS / Arrests at the Same Location, Past 12 Weeks

METROPOLITAN POLICE DEPARTMENT
of Nashville and Davidson County

CFS Location / Nearby Business	Count	Counts - Top Ten Codes
130 W TRINITY LN ***Love's Truck Stop***	**50**	11 - Disorderly Person (10-44) 10 - Want Officer for Investigation / Assistance (10-43) 7 - Theft (10-50)
1500 PORTER RD ***Berkshire Place Apartments***	**43**	17 - Want Officer for Investigation / Assistance (10-43) 11 - Domestic Disturbance (10-41) 4 - Disorderly Person (10-44)
500 MAIN ST ***Citgo***	**34**	17 - Disorderly Person (10-44) 6 - Want Officer for Investigation / Assistance (10-43) 3 - Vehicle Accident - Property Damage (10-45)
110 OAK VALLEY DR ***Village Place Apartments***	**30**	8 - Investigate 911 Hang-Up Call (10-88) 7 - Disorderly Person (10-44) 6 - Want Officer for Investigation / Assistance (10-43)
3410 GALLATIN PKE ***Kroger***	**26**	9 - Want Officer for Investigation / Assistance (10-43) 7 - Disorderly Person (10-44) 2 - Domestic Disturbance (10-41)
488 LEMONT DR ***Point Breeze Apartments***	**25**	13 - Want Officer for Investigation / Assistance (10-43) 5 - Domestic Disturbance (10-41) 2 - Theft (10-50)
711 GALLATIN AV ***Kroger***	**24**	9 - Disorderly Person (10-44) 3 - Vehicle Accident - Property Damage (10-45) 3 - Theft (10-50)
203 TREUTLAND AV	**21**	13 - Want Officer for Investigation / Assistance (10-43) 6 - Suspicious Person (10-40) 1 - Mentally ILL Person (10-35)
2071 OAKWOOD AV	**21**	7 - Domestic Disturbance (10-41) 3 - Want Officer for Investigation / Assistance (10-43) 2 - Theft (10-50)
712 MAIN ST ***MapCo***	**20**	11 - Disorderly Person (10-44) 4 - Theft (10-50) 3 - Want Officer for Investigation / Assistance (10-43)
SHELBY PARK ***Shelby Park***	**20**	10 - Want Officer for Investigation / Assistance (10-43) 6 - Disorderly Person (10-44) 1 - Dangerous / Injured Animal (10-65)
1921 GREENWOOD AV ***Eastwood Greene Apartments***	**19**	7 - Want Officer for Investigation / Assistance (10-43) 6 - Disorderly Person (10-44) 3 - Theft (10-50)
1015 JOYCE LN ***Home Depot***	**18**	8 - Theft (10-50) 4 - Want Officer for Investigation / Assistance (10-43) 2 - Disorderly Person (10-44)
2510 DICKERSON PKE ***Ranchwood Mobile Home Park***	**18**	8 - Want Officer for Investigation / Assistance (10-43) 5 - Domestic Disturbance (10-41) 3 - Disorderly Person (10-44)
2712 DICKERSON PKE ***Family Estates Apartments***	**18**	5 - Domestic Disturbance (10-41) 4 - Want Officer for Investigation / Assistance (10-43) 3 - Theft (10-50)

Arrest Location	Count	Counts - Top Charges
130 W TRINITY LN ***Love's Truck Stop***	**21**	8 - Theft of merchandise- $1,000 or less 4 - Resisting stop, frisk, halt, arrest, or search 4 - Criminal trespass
1500 PORTER RD ***Berkshire Place Apartments***	**12**	3 - Assault, domestic bodily injury 2 - Assault, aggravated - deadly weapon - int/kn 2 - Driving- revoked license
1015 JOYCE LN ***Home Depot***	**5**	4 - Theft of merchandise- $1,000 or less 1 - Poss. or casual exchange-cont.sub.
711 GALLATIN AVE ***Kroger***	**5**	2 - Harassment - cause emotional distress, intimidate, frighten 1 - Theft of merchandise- $1,000 or less
BRILEY PKWY W & ELLINGTON PKWY N	**5**	3 - Poss. or casual exchange-cont.sub. 3 - Driv. lic. - no d/l 2 - Vehicle theft - $10,000 or gt, lt $60,000
FERN AVE & WHITES CREEK PIKE	**5**	3 - Juvenile, curfew 3 - Theft of property-$2,500 or > but < $10,000 2 - Driv. lic. - no d/l
S 7TH ST & SYLVAN ST	**5**	2 - Assault, domestic bodily injury 2 - Poss. or casual exchange-cont.sub. 1 - Leaving the scene of an acc. w/pers. injury
DOUGLAS AVE & GALLATIN AVE	**4**	2 - Driv. lic. - no d/l 1 - Driving under the influence 1 - Driving- revoked license
I 65 S & W TRINITY LN	**4**	2 - Driving- revoked license 1 - Driving- revoked license, 2nd offense or gt 1 - Driv. lic. - no d/l
N 2ND ST & GRACE ST	**4**	1 - Drug paraphernalia- unlawful use 1 - Assault, domestic bodily injury 1 - Poss.w/int-cont.sub.- cocaine .5 gr. or more
1902 DICKERSON PIKE ***Delux Inn***	**4**	2 - Assault, domestic bodily injury 1 - Assault, domestic fear of bodily injury 1 - Criminal contempt-violation of order of protection
201 GRIZZARD AVE ***Holiday Village Apartments***	**4**	2 - Criminal trespass 1 - Child abuse - child 8 or less 1 - Failure to appear- b or c misd. or summons booking
2510 DICKERSON PIKE ***Ranchwood Mobile Home Park***	**4**	2 - Robbery 1 - Vandalism- $1,000 or less 1 - Resisting stop, frisk, halt, arrest, or search
2015 JONES CIR	**3**	3 - Poss. or casual exchange-cont.sub.
1118 DICKERSON PIKE ***Dollar General***	**3**	1 - Failure to file an accident report 1 - Leaving scene of accident- damage over $1500 1 - Driv. lic. - no d/l

Sourced from MNPD ARMS on 7/8/2020 9:06:06 AM. CAD calls retrieved from ECC's Computer Aided Dispatch system. Includes only calls where an officer response was made. Disposition codes 6 (Backup) and 11 (Signal 9) are excluded. Self-initiated calls are excluded. CFS located at hospitals, police precincts, and detention centers are excluded. Arrest information retrieved from the MNPD RMS warrants / arrests database. 1 arrest = 1 body. Includes adult and juvenile arrests. Arrests served by warrants division are excluded. 'Nearby Business' refers to a business establishment in close proximity of the address listed, and is provided for informational purposes only. There is no guarantee that all calls were dispatched to the business listed, because in some cases, multiple business establishments have the same address (e.g. a discount store that also contains a pharmacy). Due to the unique nature of apartment-based reporting, individual unit numbers and the address of the main office for a complex may sometimes both appear in this report.

South Precinct Hot Addresses
Multiple CFS / Arrests at the Same Location, Past 12 Weeks

METROPOLITAN POLICE DEPARTMENT
of Nashville and Davidson County

CFS Location / Nearby Business	Count	Counts - Top Ten Codes
270 TAMPA DR ***Barcelona Condos***	**81**	22 - Want Officer for Investigation / Assistance (10-43) 18 - Disorderly Person (10-44) 15 - Domestic Disturbance (10-41)
4040 NOLENSVILLE PKE ***WalMart***	**67**	25 - Transport Prisoner / Suspect (10-16) 14 - Theft (10-50) 10 - Disorderly Person (10-44)
4190 NOLENSVILLE PKE ***MapCo***	**65**	35 - Disorderly Person (10-44) 10 - Want Officer for Investigation / Assistance (10-43) 6 - Theft (10-50)
180 WALLACE RD ***Nob Hill Apartments***	**59**	13 - Want Officer for Investigation / Assistance (10-43) 11 - Disorderly Person (10-44) 10 - Domestic Disturbance (10-41)
630 BELL RD ***Preakness Apartments***	**58**	15 - Theft (10-50) 9 - Disorderly Person (10-44) 7 - Want Officer for Investigation / Assistance (10-43)
727 BELL RD ***The Overlook Apartments***	**51**	10 - Theft (10-50) 10 - Disorderly Person (10-44) 9 - Domestic Disturbance (10-41)
850 RICHARDS RD ***Apollo Apartments***	**47**	15 - Want Officer for Investigation / Assistance (10-43) 8 - Disorderly Person (10-44) 6 - Domestic Disturbance (10-41)
340 HARDING PL ***Exxon***	**46**	28 - Disorderly Person (10-44) 5 - Want Officer for Investigation / Assistance (10-43) 3 - Suspicious Person (10-40)
1211 BELL RD ***Beechwood Terrace Apartments***	**42**	8 - Want Officer for Investigation / Assistance (10-43) 7 - Disorderly Person (10-44) 6 - Domestic Disturbance (10-41)
5824 NOLENSVILLE PKE ***WalMart***	**36**	10 - Want Officer for Investigation / Assistance (10-43) 8 - Disorderly Person (10-44) 3 - Transport Prisoner / Suspect (10-16)
660 BELL RD ***Cambridge at Hickory Hollow Apartments***	**35**	9 - Domestic Disturbance (10-41) 8 - Want Officer for Investigation / Assistance (10-43) 3 - Disorderly Person (10-44)
13011 OLD HICKORY BLVD ***TA Truck Service***	**35**	12 - Want Officer for Investigation / Assistance (10-43) 8 - Disorderly Person (10-44) 8 - Vehicle Accident - Property Damage (10-45)
5161 RICE RD ***The Villages at Stonewood***	**34**	7 - Investigate 911 Hang-Up Call (10-88) 6 - Want Officer for Investigation / Assistance (10-43) 4 - Disorderly Person (10-44)
308 PLUS PARK BLVD ***Willow Grove Apartments***	**33**	15 - Want Officer for Investigation / Assistance (10-43) 9 - Burglary - Residence (10-70) 4 - Domestic Disturbance (10-41)
1901 MURFREESBORO PKE ***Newport Apartments***	**32**	6 - Shots Fired (10-83) 6 - Disorderly Person (10-44) 5 - Domestic Disturbance (10-41)

Arrest Location	Count	Counts - Top Charges
4040 NOLENSVILLE PIKE ***WalMart***	**56**	38 - Theft of merchandise- $1,000 or less 4 - Failure to appear 4 - Burglary
25 LINCOLN ST	**10**	8 - Criminal trespass 1 - Drug paraphernalia- unlawful use 1 - Juvenile, runaway
3060 SMITH SPRINGS RD ***Smith Springs Recreation Area***	**8**	6 - Poss. or casual exchange-cont.sub. 2 - Drug paraphernalia- unlawful use 1 - Driv. lic. - no d/l
5824 NOLENSVILLE PIKE ***WalMart***	**8**	5 - Theft of merchandise- $1,000 or less 1 - Theft of property-$1,000 or less 1 - Failure to be booked
5209 LINBAR DR	**7**	5 - Driv. lic. - no d/l 1 - Driving- revoked license 1 - Driv. lic. - poss. of revoked, susp. or altered
3748 NOLENSVILLE PIKE	**6**	2 - Drug paraphernalia- unlawful use 2 - Child endangerment 2 - Poss. or casual exchange-cont.sub.
HARDING PL & NOLENSVILLE PIKE	**6**	3 - Driv. lic. - no d/l 2 - Driving- suspended license, 2nd offense or gt 1 - Poss. or casual exchange-cont.sub.
MURFREESBORO PIKE & THOMPSON PL	**6**	1 - Driving- revoked license 1 - Driving under the influence 1 - Assault, domestic, bodily injury 2nd offense
I 24 W & HARDING PL	**5**	2 - Driv. lic. - no d/l 2 - Driving under the influence 2 - Poss. or casual exchange-cont.sub.
HAMILTON CHURCH RD & MURFREESBORO PIKE	**5**	3 - Driv. lic. - no d/l 1 - Driving- revoked license 1 - Driving- suspended license
217 LARGO DR ***Hooters***	**5**	3 - Poss. or casual exchange-cont.sub. 2 - Assault, aggravated - deadly weapon - int/kn 1 - Fail to be booked (criminal summons)
198 HAYWOOD LN ***Circle K***	**5**	1 - Drug paraphernalia- unlawful use 1 - Driv. lic. - no d/l 1 - Poss. or casual exchange-cont.sub.
2823 MURFREESBORO PIKE ***InTown Suites Extended Stay***	**5**	1 - Probation violation- felony 1 - Resisting stop, frisk, halt, arrest, or search 1 - Probation violation- misdemeanor
270 TAMPA DR ***Barcelona Condos***	**4**	2 - Assault, domestic bodily injury 2 - False imprisonment 1 - Vandalism- $1,000 or less
189 WALLACE RD ***Sunrise Apartments***	**4**	1 - Evading arrest- misdemeanor 1 - Resisting stop, frisk, halt, arrest, or search 1 - Public intoxication

Sourced from MNPD ARMS on 7/8/2020 9:06:06 AM. CAD calls retrieved from ECC's Computer Aided Dispatch system. Includes only calls where an officer response was made. Disposition codes 6 (Backup) and 11 (Signal 9) are excluded. Self-initiated calls are excluded. CFS located at hospitals, police precincts, and detention centers are excluded. Arrest information retrieved from the MNPD RMS warrants / arrests database. 1 arrest = 1 body. Includes adult and juvenile arrests. Arrests served by warrants division are excluded. 'Nearby Business' refers to a business establishment in close proximity of the address listed, and is provided for informational purposes only. There is no guarantee that all calls were dispatched to the business listed, because in some cases, multiple business establishments have the same address (e.g. a discount store that also contains a pharmacy). Due to the unique nature of apartment-based reporting, individual unit numbers and the address of the main office for a complex may sometimes both appear in this report.

Central Precinct Hot Addresses
Multiple CFS / Arrests at the Same Location, Past 12 Weeks

METROPOLITAN POLICE DEPARTMENT
of Nashville and Davidson County

CFS Location / Nearby Business	Count	Counts - Top Ten Codes
709 5TH AV S ***Greyhound***	**127**	60 - Want Officer for Investigation / Assistance (10-43) 30 - Disorderly Person (10-44) 8 - Fight / Assault (10-57)
639 LAFAYETTE ST ***Nashville Rescue Mission***	**110**	51 - Want Officer for Investigation / Assistance (10-43) 36 - Disorderly Person (10-44) 8 - Theft (10-50)
227 SHELBY AV ***Exxon***	**51**	24 - Disorderly Person (10-44) 10 - Want Officer for Investigation / Assistance (10-43) 8 - Theft (10-50)
9 HERMITAGE AV ***Daily's***	**45**	24 - Disorderly Person (10-44) 8 - Theft (10-50) 6 - Want Officer for Investigation / Assistance (10-43)
111 N 1ST ST ***Travel Centers of America***	**36**	13 - Disorderly Person (10-44) 11 - Want Officer for Investigation / Assistance (10-43) 5 - Domestic Disturbance (10-41)
JEFFERSON ST BRIDGE ***Jefferson Street Bridge***	**34**	11 - Want Officer for Investigation / Assistance (10-43) 10 - Disorderly Person (10-44) 5 - Fight / Assault (10-57)
221 BROADWAY ***Kid Rock's Big Honky Tonk Rock N' Roll Steakhouse***	**32**	11 - Disorderly Person (10-44) 8 - Want Officer for Investigation / Assistance (10-43) 5 - Fight / Assault (10-57)
206 3RD AV S ***DGX***	**27**	15 - Theft (10-50) 7 - Disorderly Person (10-44) 5 - Want Officer for Investigation / Assistance (10-43)
440 3RD AV N	**27**	10 - Domestic Disturbance (10-41) 9 - Want Officer for Investigation / Assistance (10-43) 3 - Disorderly Person (10-44)
400 DR MARTIN L KING JR BLVD ***MTA***	**26**	13 - Want Officer for Investigation / Assistance (10-43) 5 - Disorderly Person (10-44) 4 - Suicidal Person (10-63)
8 ACADEMY PL ***Nance Place Apartments***	**25**	13 - Want Officer for Investigation / Assistance (10-43) 7 - Disorderly Person (10-44) 2 - Suicidal Person (10-63)
333 COMMERCE ST ***AT&T***	**23**	14 - Disorderly Person (10-44) 3 - Want Officer for Investigation / Assistance (10-43) 2 - Investigate 911 Hang-Up Call (10-88)
2ND AV N & JEFFERSON ST	**22**	7 - Want Officer for Investigation / Assistance (10-43) 4 - Fight / Assault (10-57) 4 - Disorderly Person (10-44)
1101 BROADWAY ***Exxon***	**22**	8 - Disorderly Person (10-44) 5 - Want Officer for Investigation / Assistance (10-43) 2 - Domestic Disturbance (10-41)
1201 CHURCH ST ***The Gossett on Church***	**21**	10 - Want Officer for Investigation / Assistance (10-43) 5 - Disorderly Person (10-44) 3 - Theft (10-50)

Arrest Location	Count	Counts - Top Charges
639 LAFAYETTE ST ***Nashville Rescue Mission***	**22**	6 - Criminal trespass 6 - Failure to appear- b or c misd. or summons booking 3 - Theft of merchandise- $1,000 or less
3RD AVE N & BROADWAY	**17**	9 - Disorderly conduct 2 - Failure to be booked 2 - Public intoxication
709 5TH AVE S ***Greyhound***	**15**	6 - Public intoxication 3 - Juvenile, runaway 2 - Disorderly conduct
2ND AVE N & JEFFERSON ST	**10**	4 - Assault, aggravated - deadly weapon - int/kn 3 - Resisting stop, frisk, halt, arrest, or search 3 - Vandalism- $1,000 or less
1 TITANS WAY ***LP Field***	**7**	6 - Criminal trespass 1 - Driv. lic. - no d/l 1 - Evading arrest- motor vehicle
221 BROADWAY ***Kid Rock's Big Honky Tonk Rock N' Roll Steakhouse***	**6**	3 - Assault- offensive or provocative contact 2 - Resisting stop, frisk, halt, arrest, or search 1 - Probation violation- misdemeanor
2ND AVE N & UNION ST	**6**	5 - Disorderly conduct 1 - Driving- suspended license 1 - Public intoxication
415 CHURCH ST ***Viridian Tower***	**6**	4 - Theft of merchandise- $1,000 or less 2 - Criminal trespass 1 - Burglary
617 MIDDLETON ST	**6**	4 - Drug paraphernalia- unlawful use 2 - Poss. or casual exchange-cont.sub. 1 - Sale - cont.sub.- cocaine lt .5 gr.
448 2ND AVE N	**5**	2 - Assault, domestic fear of bodily injury 2 - Assault, domestic offensive/provocative conduct 1 - Harassment repetitive calls
200 JAMES ROBERTSON PKY	**5**	2 - Assault, domestic fear of bodily injury 1 - Assault, domestic offensive/provocative conduct 1 - Contempt-conditional bond release violation
8TH AVE S & DREXEL ST	**5**	2 - Community superv. viol. by non-criminal off 2 - Public intoxication 1 - Resisting stop, frisk, halt, arrest, or search
6TH AVE S & MULBERRY ST	**4**	8 - Poss. or casual exchange-cont.sub.
1 PUBLIC SQ ***Metropolitan Clerk's Office***	**4**	2 - Criminal trespass 1 - Disorderly conduct 1 - Criminal contempt-violation of order of protection
400 CHARLOTTE AVE ***MTA Parking Garage***	**4**	2 - Criminal trespass 1 - Assault, domestic offensive/provocative conduct 1 - Public intoxication

Sourced from MNPD ARMS on 7/8/2020 9:06:06 AM. CAD calls retrieved from ECC's Computer Aided Dispatch system. Includes only calls where an officer response was made. Disposition codes 6 (Backup) and 11 (Signal 9) are excluded. Self-initiated calls are excluded. CFS located at hospitals, police precincts, and detention centers are excluded. Arrest information retrieved from the MNPD RMS warrants / arrests database. 1 arrest = 1 body. Includes adult and juvenile arrests. Arrests served by warrants division are excluded. 'Nearby Business' refers to a business establishment in close proximity of the address listed, and is provided for informational purposes only. There is no guarantee that all calls were dispatched to the business listed, because in some cases, multiple business establishments have the same address (e.g. a discount store that also contains a pharmacy). Due to the unique nature of apartment-based reporting, individual unit numbers and the address of the main office for a complex may sometimes both appear in this report.

Hermitage Precinct Hot Addresses
Multiple CFS / Arrests at the Same Location, Past 12 Weeks

METROPOLITAN POLICE DEPARTMENT
of Nashville and Davidson County

CFS Location / Nearby Business	Count	Counts - Top Ten Codes
1090 MURFREESBORO PKE ***MapCo***	**75**	30 - Disorderly Person (10-44) 14 - Want Officer for Investigation / Assistance (10-43) 10 - Theft (10-50)
1210 MURFREESBORO PKE ***Hometowne Studios Nashville Airport***	**55**	15 - Want Officer for Investigation / Assistance (10-43) 12 - Domestic Disturbance (10-41) 9 - Disorderly Person (10-44)
2425 ATRIUM WAY ***Nashville Airport Inn & Suites***	**54**	23 - Want Officer for Investigation / Assistance (10-43) 12 - Disorderly Person (10-44) 7 - Domestic Disturbance (10-41)
860 MURFREESBORO PKE ***The Ellington Apartments***	**53**	18 - Want Officer for Investigation / Assistance (10-43) 7 - Domestic Disturbance (10-41) 5 - Vehicle Accident - Property Damage (10-45)
1441 LEBANON PKE ***City Side Flats***	**48**	12 - Want Officer for Investigation / Assistance (10-43) 8 - Disorderly Person (10-44) 7 - Shots Fired (10-83)
5636 OLD HICKORY BLVD ***Hermitage Flats Apartments***	**45**	15 - Want Officer for Investigation / Assistance (10-43) 11 - Disorderly Person (10-44) 7 - Theft (10-50)
1316 TULIP GROVE RD ***Hermitage Manor and Autumn Wood Terrace***	**40**	11 - Domestic Disturbance (10-41) 10 - Want Officer for Investigation / Assistance (10-43) 7 - Disorderly Person (10-44)
2131 ELM HILL PKE ***The Highland on Briley Apartments***	**38**	13 - Want Officer for Investigation / Assistance (10-43) 10 - Disorderly Person (10-44) 8 - Domestic Disturbance (10-41)
2345 ATRIUM WAY ***La Quinta Inn & Suites by Wyndham***	**37**	14 - Disorderly Person (10-44) 7 - Want Officer for Investigation / Assistance (10-43) 6 - Domestic Disturbance (10-41)
714 STEWARTS FERRY PKE ***Thorntons***	**37**	9 - Disorderly Person (10-44) 9 - Want Officer for Investigation / Assistance (10-43) 5 - Theft (10-50)
2999 SMITH SPRINGS RD ***Chase Cove Apartments***	**36**	10 - Want Officer for Investigation / Assistance (10-43) 5 - Domestic Disturbance (10-41) 4 - Disorderly Person (10-44)
1019 PATRICIA DR ***Clairmont***	**34**	11 - Want Officer for Investigation / Assistance (10-43) 6 - Disorderly Person (10-44) 5 - Theft (10-50)
830 GLASTONBURY RD ***Biltmore Place***	**34**	9 - Theft (10-50) 8 - Want Officer for Investigation / Assistance (10-43) 7 - Domestic Disturbance (10-41)
6001 OLD HICKORY BLVD ***The Arbours of Hermitage***	**32**	7 - Want Officer for Investigation / Assistance (10-43) 6 - Burglary - Residence (10-70) 5 - Disorderly Person (10-44)
2284 MURFREESBORO PKE ***Kroger***	**32**	13 - Disorderly Person (10-44) 6 - Want Officer for Investigation / Assistance (10-43) 3 - Vehicle Accident - Property Damage (10-45)

Arrest Location	Count	Counts - Top Charges
4424 LEBANON PIKE ***WalMart***	**16**	9 - Theft of merchandise- $1,000 or less 4 - Burglary 2 - Theft of property-$1,000 or less
DELL PKWY & MURFREESBORO PIKE	**10**	7 - Driv. lic. - no d/l 2 - Poss. or casual exchange-cont.sub. 1 - Drug paraphernalia- unlawful use
2425 ATRIUM WAY ***Nashville Airport Inn & Suites***	**9**	2 - Public intoxication 2 - Reckless endangerment- weapon 2 - Theft of property-$1,000 or less
1090 MURFREESBORO PIKE ***MapCo***	**7**	3 - Criminal trespass 1 - Criminal impersonation 1 - Driving under the influence
BRILEY PKWY N & MCGAVOCK PIKE	**7**	3 - Driving- suspended license 2 - Driv. lic. - no d/l 1 - Driving under the influence
CLAIBORNE ST & LAFAYETTE ST	**6**	2 - Poss. or casual exchange-cont.sub. 1 - Failure to be booked 1 - Failure to appear
MILLWOOD DR & MURFREESBORO PIKE	**6**	3 - Driv. lic. - no d/l 1 - Driving under the influence 1 - Arson
I 40 W & STEWARTS FERRY PIKE	**5**	4 - Driv. lic. - no d/l 1 - Evading arrest- motor vehicle- risk of injury 1 - Poss. or casual exchange-cont.sub.
DONELSON PIKE & MURFREESBORO PIKE	**5**	2 - Driving- suspended license 2 - Driving under the influence 1 - Driving- revoked license
6001 OLD HICKORY BLVD ***The Arbours of Hermitage***	**5**	3 - Drug paraphernalia- unlawful use 2 - Poss. or casual exchange-cont.sub. 1 - Assault, domestic offensive/provocative conduct
5636 OLD HICKORY BLVD ***Hermitage Flats Apartments***	**5**	2 - Assault, aggravated - deadly weapon - int/kn 1 - Assault, aggravated - strangulation - int/kn 1 - Assault, domestic bodily injury
714 STEWARTS FERRY PIKE ***Thorntons***	**5**	3 - Joyriding - unauthorized use of vehicle 3 - Juvenile, curfew 2 - Poss. or casual exchange-cont.sub.
860 MURFREESBORO PIKE ***The Ellington Apartments***	**5**	4 - Assault, aggravated - deadly weapon - int/kn 1 - Assault, domestic bodily injury 1 - Assault, domestic offensive/provocative conduct
610 MURFREESBORO PIKE ***Nashville Office of Family Safety***	**4**	1 - Failure to appear 1 - Assault, domestic bodily injury 1 - Assault, domestic offensive/provocative conduct
305 MILLWOOD DR ***The Blue Note Apartments***	**4**	2 - Assault- offensive or provocative contact 2 - Poss. or casual exchange-cont.sub. 1 - Implied consent - civil

Sourced from MNPD ARMS on 7/8/2020 9:06:06 AM. CAD calls retrieved from ECC's Computer Aided Dispatch system. Includes only calls where an officer response was made. Disposition codes 6 (Backup) and 11 (Signal 9) are excluded. Self-initiated calls are excluded. CFS located at hospitals, police precincts, and detention centers are excluded. Arrest information retrieved from the MNPD RMS warrants / arrests database. 1 arrest = 1 body. Includes adult and juvenile arrests. Arrests served by warrants division are excluded. 'Nearby Business' refers to a business establishment in close proximity of the address listed, and is provided for informational purposes only. There is no guarantee that all calls were dispatched to the business listed, because in some cases, multiple business establishments have the same address (e.g. a discount store that also contains a pharmacy). Due to the unique nature of apartment-based reporting, individual unit numbers and the address of the main office for a complex may sometimes both appear in this report.

North Precinct Hot Addresses
Multiple CFS / Arrests at the Same Location, Past 12 Weeks

METROPOLITAN POLICE DEPARTMENT
of Nashville and Davidson County

CFS Location / Nearby Business	Count	Counts - Top Ten Codes
2715 WHITES CREEK PKE ***Haynes Garden Apartments***	**86**	30 - Want Officer for Investigation / Assistance (10-43) 22 - Domestic Disturbance (10-41) 10 - Disorderly Person (10-44)
801 JEFFERSON ST ***MapCo***	**69**	47 - Disorderly Person (10-44) 7 - Want Officer for Investigation / Assistance (10-43) 5 - Theft (10-50)
1716 ROSA L PARKS BLVD ***Nashville Rescue Mission - Family***	**62**	26 - Want Officer for Investigation / Assistance (10-43) 17 - Disorderly Person (10-44) 5 - Fight / Assault (10-57)
2400 BUENA VISTA PKE ***Overlook Ridge Apartments***	**59**	22 - Domestic Disturbance (10-41) 16 - Want Officer for Investigation / Assistance (10-43) 5 - Disorderly Person (10-44)
1601 BUCHANAN ST ***Boost Mobile***	**56**	45 - Disorderly Person (10-44) 6 - Want Officer for Investigation / Assistance (10-43) 2 - Fight / Assault (10-57)
800 MONROE ST ***Kroger***	**55**	16 - Disorderly Person (10-44) 8 - Want Officer for Investigation / Assistance (10-43) 7 - Transport Prisoner / Suspect (10-16)
250 CUMBERLAND BND ***Mental Health Cooperative 24/7 Treatment Center***	**53**	32 - Transport Prisoner / Suspect (10-16) 7 - Want Officer for Investigation / Assistance (10-43) 6 - Suicidal Person (10-63)
2012 S HAMILTON RD ***Bordeaux Shopping Center***	**48**	34 - Disorderly Person (10-44) 4 - Fight / Assault (10-57) 3 - Suspicious Person (10-40)
2901 JOHN A MERRITT BLVD ***Hadley Park Towers***	**44**	17 - Disorderly Person (10-44) 13 - Want Officer for Investigation / Assistance (10-43) 3 - Fight / Assault (10-57)
2200 BRICK CHURCH PKE ***Tiger Mart***	**43**	13 - Disorderly Person (10-44) 9 - Theft (10-50) 4 - Criminal Vice Activity (10-78)
1400 BRICK CHURCH PKE ***Days Inn***	**39**	13 - Want Officer for Investigation / Assistance (10-43) 6 - Theft (10-50) 4 - Disorderly Person (10-44)
2112 CHARLOTTE AV ***Twice Daily***	**37**	14 - Disorderly Person (10-44) 10 - Want Officer for Investigation / Assistance (10-43) 7 - Theft (10-50)
5515 SCRUGGS LN ***The Paddock at Grandview Apartments***	**37**	14 - Want Officer for Investigation / Assistance (10-43) 7 - Disorderly Person (10-44) 4 - Theft (10-50)
2306 BRICK CHURCH PKE ***Super 8***	**29**	16 - Want Officer for Investigation / Assistance (10-43) 4 - Disorderly Person (10-44) 3 - Theft (10-50)
1037 28TH AV N ***Hadley Park Community Center***	**28**	15 - Want Officer for Investigation / Assistance (10-43) 6 - Investigate 911 Hang-Up Call (10-88) 2 - Disorderly Person (10-44)

Arrest Location	Count	Counts - Top Charges
2715 WHITES CREEK PIKE ***Haynes Garden Apartments***	**21**	6 - Criminal trespass 5 - Juvenile, curfew 3 - Poss. or casual exchange-cont.sub.
800 MONROE ST ***Kroger***	**12**	5 - Criminal trespass 3 - Theft of merchandise- $1,000 or less 2 - Public intoxication
BUCHANAN ST & DR D B TODD JR BLVD	**10**	3 - Probation violation- misdemeanor 3 - Poss. or casual exchange-cont.sub. 2 - Probation violation- felony
1601 BUCHANAN ST ***Boost Mobile***	**9**	3 - Public intoxication 2 - Poss. or casual exchange-cont.sub. 1 - Prostitution - patronizing
16TH AVE N & BUCHANAN ST	**8**	3 - Poss. or casual exchange-cont.sub. 2 - Probation violation- misdemeanor 2 - Vandalism- $1,000 or less
801 JEFFERSON ST ***MapCo***	**8**	5 - Criminal trespass 4 - Failure to appear- b or c misd. or summons booking 3 - Public intoxication
1613 BUCHANAN ST ***Northwest Liquors***	**7**	5 - Burglary 2 - Criminal trespass 1 - Assault, agg serious bodily injury- int/kn
2012 S HAMILTON RD ***Bordeaux Shopping Center***	**6**	4 - Criminal trespass 1 - Assault- offensive or provocative contact 1 - Drug paraphernalia- unlawful use
2200 BRICK CHURCH PIKE ***Tiger Mart***	**5**	2 - Forgery-$1,000 or less 1 - Failure to appear- b or c misd. or summons booking 1 - Drug paraphernalia- unlawful use
2298 ROSA L PARKS BLVD	**5**	2 - Driving- revoked license 2 - Driv. lic. - no d/l 1 - Driving- suspended license
23RD AVE N & BUCHANAN ST	**5**	4 - Poss. or casual exchange-cont.sub. 2 - Drug paraphernalia- unlawful use 1 - Evading arrest- misdemeanor
3200 CLARKSVILLE PIKE ***Exxon***	**5**	2 - Drug paraphernalia- unlawful use 1 - Implied consent - civil 1 - Failure to appear - felony or class a misd.
400 E NOCTURNE DR ***Trinity Hills Village***	**5**	5 - Weapon - dangerous felony - poss. of firearm w/intent 3 - Weapon - felon-poss-firearm(violence, deadly
5010 OLD HICKORY BLVD ***Home Depot***	**5**	4 - Theft of merchandise- $1,000 or less 1 - Poss. or casual exchange-cont.sub.
512 31ST AVE N	**5**	2 - Assault, domestic bodily injury 1 - Assault, aggravated - deadly weapon - int/kn 1 - Assault of officer - bodily injury

Sourced from MNPD ARMS on 7/8/2020 9:06:06 AM. CAD calls retrieved from ECC's Computer Aided Dispatch system. Includes only calls where an officer response was made. Disposition codes 6 (Backup) and 11 (Signal 9) are excluded. Self-initiated calls are excluded. CFS located at hospitals, police precincts, and detention centers are excluded. Arrest information retrieved from the MNPD RMS warrants / arrests database. 1 arrest = 1 body. Includes adult and juvenile arrests. Arrests served by warrants division are excluded. 'Nearby Business' refers to a business establishment in close proximity of the address listed, and is provided for informational purposes only. There is no guarantee that all calls were dispatched to the business listed, because in some cases, multiple business establishments have the same address (e.g. a discount store that also contains a pharmacy). Due to the unique nature of apartment-based reporting, individual unit numbers and the address of the main office for a complex may sometimes both appear in this report.

Madison Precinct Hot Addresses
Multiple CFS / Arrests at the Same Location, Past 12 Weeks

METROPOLITAN POLICE DEPARTMENT
of Nashville and Davidson County

CFS Location / Nearby Business	Count	Counts - Top Ten Codes
333 RIO VISTA DR ***Charter Village Apartments***	**90**	20 - Domestic Disturbance (10-41) 18 - Want Officer for Investigation / Assistance (10-43) 18 - Disorderly Person (10-44)
3458 DICKERSON PKE ***WalMart***	**63**	15 - Transport Prisoner / Suspect (10-16) 13 - Want Officer for Investigation / Assistance (10-43) 10 - Disorderly Person (10-44)
335 FOREST PARK RD ***Lexington Garden Apartments***	**57**	19 - Disorderly Person (10-44) 11 - Want Officer for Investigation / Assistance (10-43) 6 - Domestic Disturbance (10-41)
300 E WEBSTER ST ***Gibson Creek Apartments***	**50**	10 - Domestic Disturbance (10-41) 9 - Theft (10-50) 8 - Want Officer for Investigation / Assistance (10-43)
665 MYATT DR ***InTown Suites Extended Stay***	**49**	14 - Want Officer for Investigation / Assistance (10-43) 14 - Domestic Disturbance (10-41) 4 - Theft (10-50)
3301 CREEKWOOD DR ***Knoll Crest Apartments***	**44**	14 - Domestic Disturbance (10-41) 6 - Theft (10-50) 5 - Disorderly Person (10-44)
201 E PALESTINE AV ***Falcon View Apartments***	**40**	10 - Domestic Disturbance (10-41) 6 - Want Officer for Investigation / Assistance (10-43) 4 - Disorderly Person (10-44)
500 CHEYENNE BLVD ***Old Hickory Community***	**39**	16 - Want Officer for Investigation / Assistance (10-43) 6 - Theft (10-50) 4 - Missing Person (10-75)
714 DUE WEST AV N ***Easton Apartments***	**39**	13 - Want Officer for Investigation / Assistance (10-43) 9 - Domestic Disturbance (10-41) 3 - Theft (10-50)
200 GALLATIN PKE S ***Kroger***	**38**	11 - Disorderly Person (10-44) 8 - Want Officer for Investigation / Assistance (10-43) 7 - Fight / Assault (10-57)
591 N DUPONT AV ***Madison Towers***	**33**	18 - Want Officer for Investigation / Assistance (10-43) 4 - Domestic Disturbance (10-41) 4 - Disorderly Person (10-44)
721 DUE WEST AV N ***Highland Ridge Apartments***	**32**	8 - Want Officer for Investigation / Assistance (10-43) 8 - Domestic Disturbance (10-41) 7 - Disorderly Person (10-44)
600 ROTHWOOD AV ***Rothwood Apartments***	**29**	9 - Want Officer for Investigation / Assistance (10-43) 8 - Disorderly Person (10-44) 3 - Suspicious Person (10-40)
2232 GALLATIN PKE N ***WalMart***	**29**	9 - Want Officer for Investigation / Assistance (10-43) 7 - Disorderly Person (10-44) 4 - Theft (10-50)
101 GALLATIN PKE N ***Daily's***	**27**	8 - Disorderly Person (10-44) 7 - Want Officer for Investigation / Assistance (10-43) 4 - Vehicle Accident - Property Damage (10-45)

Arrest Location	Count	Counts - Top Charges
3458 DICKERSON PIKE ***WalMart***	**27**	24 - Theft of merchandise- $1,000 or less 2 - Theft of property-$1,000 or less 2 - Failure to appear- b or c misd. or summons booking
200 S GALLATIN PIKE ***Kroger***	**12**	6 - Public intoxication 4 - Theft of merchandise- $1,000 or less 3 - Criminal trespass
333 RIO VISTA DR ***Charter Village Apartments***	**11**	3 - Drug paraphernalia- unlawful use 3 - Assault, domestic bodily injury 3 - Theft of property-$1,000 or less
665 MYATT DR ***InTown Suites Extended Stay***	**8**	3 - Burglary 3 - Theft of vehicle-2,500 or > but<$10,000 2 - Failure to appear- b or c misd. or summons booking
317 MYATT DR ***Thorntons***	**6**	2 - Poss. or casual exchange-cont.sub. 2 - Driving under the influence 1 - Criminal trespass
2043 NEELYS BEND RD	**5**	5 - Criminal trespass 2 - Vandalism- $1,000 or less
600 ROTHWOOD AVE ***Rothwood Apartments***	**5**	1 - Assault- fear of bodily injury 1 - Assault-bodily injury 1 - Assault- offensive or provocative contact
200 N GALLATIN PIKE	**4**	2 - Criminal trespass 2 - Public intoxication 1 - Implied consent - civil
1806 N GALLATIN PIKE	**4**	1 - Sex offender registration viol.-3rd offense or more 1 - Vandalism- $1,000 or less 1 - Burglary- aggravated
300 E WEBSTER ST ***Gibson Creek Apartments***	**4**	1 - Duty upon striking an unattended vehicle 1 - Failure to be booked 1 - Driv. lic. - no d/l
118 EMMITT AVE ***Madison Square Inn***	**4**	1 - Assault, aggravated - deadly weapon - int/kn 1 - Burglary- aggravated 1 - Public intoxication
3460 DICKERSON PIKE ***Lowe's***	**4**	3 - Theft of merchandise- $1,000 or less 1 - Open container viol. 1 - Driv. lic. - no d/l
500 CHEYENNE BLVD ***Old Hickory Community***	**4**	2 - Assault, domestic offensive/provocative conduct 1 - Contraband in penal inst.-intoxicant/contr. substance
3301 CREEKWOOD DR ***Knoll Crest Apartments***	**3**	1 - Assault, aggravated - deadly weapon - int/kn 1 - Assault, domestic fear of bodily injury 1 - Assault, domestic offensive/provocative conduct
335 FOREST PARK RD ***Lexington Garden Apartments***	**3**	4 - Burglary- motor vehicle 4 - Assault, aggravated - deadly weapon - int/kn 2 - Probation violation- community corrections viol.

Sourced from MNPD ARMS on 7/8/2020 9:06:06 AM. CAD calls retrieved from ECC's Computer Aided Dispatch system. Includes only calls where an officer response was made. Disposition codes 6 (Backup) and 11 (Signal 9) are excluded. Self-initiated calls are excluded. CFS located at hospitals, police precincts, and detention centers are excluded. Arrest information retrieved from the MNPD RMS warrants / arrests database. 1 arrest = 1 body. Includes adult and juvenile arrests. Arrests served by warrants division are excluded. 'Nearby Business' refers to a business establishment in close proximity of the address listed, and is provided for informational purposes only. There is no guarantee that all calls were dispatched to the business listed, because in some cases, multiple business establishments have the same address (e.g. a discount store that also contains a pharmacy). Due to the unique nature of apartment-based reporting, individual unit numbers and the address of the main office for a complex may sometimes both appear in this report.

Midtown Hills Precinct Hot Addresses
Multiple CFS / Arrests at the Same Location, Past 12 Weeks

METROPOLITAN POLICE DEPARTMENT
of Nashville and Davidson County

CFS Location / Nearby Business	Count	Counts - Top Ten Codes
301 28TH AV N ***Parthenon Towers***	**54**	21 - Want Officer for Investigation / Assistance (10-43) 12 - Disorderly Person (10-44) 8 - Domestic Disturbance (10-41)
420 WELSHWOOD DR ***Mandolin Apartments***	**36**	27 - Want Officer for Investigation / Assistance (10-43) 5 - Theft (10-50) 2 - Domestic Disturbance (10-41)
15180 OLD HICKORY BLVD ***Hickory Point at Brentwood***	**35**	9 - Want Officer for Investigation / Assistance (10-43) 7 - Domestic Disturbance (10-41) 5 - Disorderly Person (10-44)
2500 WEST END AV ***Centennial Park***	**32**	10 - Want Officer for Investigation / Assistance (10-43) 9 - Disorderly Person (10-44) 4 - Fight / Assault (10-57)
1702 WEST END AV ***Twice Daily***	**31**	16 - Disorderly Person (10-44) 11 - Theft (10-50) 2 - Person with Weapon (10-54)
550 HARDING PL ***Caldwell Courts Condominiums***	**30**	13 - Want Officer for Investigation / Assistance (10-43) 4 - Missing Person (10-75) 3 - Domestic Disturbance (10-41)
600 WHISPERING HILLS DR ***Audubon Park Apartments***	**29**	8 - Want Officer for Investigation / Assistance (10-43) 5 - Theft (10-50) 4 - Domestic Disturbance (10-41)
455 SWISS AV ***Swiss Ridge & Swiss View Apartments***	**28**	8 - Want Officer for Investigation / Assistance (10-43) 6 - Disorderly Person (10-44) 5 - Shots Fired (10-83)
5242 EDMONDSON PKE ***Bradford Woods Apartments***	**28**	6 - Domestic Disturbance (10-41) 5 - Want Officer for Investigation / Assistance (10-43) 4 - Missing Person (10-75)
4960 EDMONDSON PKE ***The Overton Brentwood Apartments***	**26**	8 - Want Officer for Investigation / Assistance (10-43) 4 - Disorderly Person (10-44) 3 - Missing Person (10-75)
2001 8TH AV S ***Exxon***	**23**	10 - Disorderly Person (10-44) 7 - Theft (10-50) 2 - Want Officer for Investigation / Assistance (10-43)
1500 12TH AV S	**22**	8 - Theft (10-50) 5 - Want Officer for Investigation / Assistance (10-43) 5 - Domestic Disturbance (10-41)
1501 DEMONBREUN ST ***Comfort Inn***	**21**	10 - Disorderly Person (10-44) 5 - Want Officer for Investigation / Assistance (10-43) 2 - Domestic Disturbance (10-41)
1195 WEDGEWOOD AV ***Wedgewood Towers Apartments***	**21**	11 - Want Officer for Investigation / Assistance (10-43) 3 - Disorderly Person (10-44) 2 - Missing Person (10-75)
4199 NOLENSVILLE PKE ***Marathon Gas***	**21**	8 - Want Officer for Investigation / Assistance (10-43) 3 - Disorderly Person (10-44) 3 - Fight / Assault (10-57)

Arrest Location	Count	Counts - Top Charges
114 POWELL PL ***Mike Curb Center for Free Enterprise***	**8**	8 - Criminal trespass
1702 WEST END AVE ***Twice Daily***	**5**	2 - Theft of merchandise- $1,000 or less 1 - Public indecency 1 - Indecent exposure
2421 POWELL AVE ***WalMart***	**4**	2 - Assault, aggravated - deadly weapon - int/kn 2 - Theft of merchandise- $1,000 or less
550 HARDING PL ***Caldwell Courts Condominiums***	**4**	3 - Assault of officer - bodily injury 2 - Driv. lic. - no d/l 1 - Child endangerment
I 440 W & HILLSBORO PIKE	**4**	3 - Driv. lic. - no d/l 1 - Driving under the influence
NOLENSVILLE PIKE & PARAGON MILLS RD	**3**	2 - Driv. lic. - no d/l 1 - Driving- suspended license
5621 FRANKLIN PIKE ***Shell Gas Station***	**3**	2 - Failure to be booked 1 - Evading arrest- motor vehicle- risk of injury 1 - Assault, domestic offensive/provocative conduct
2901 NOLENSVILLE PIKE ***White Castle***	**3**	1 - Driving- suspended license 1 - Driv. lic. - no d/l 1 - Robbery
301 28TH AVE N ***Parthenon Towers***	**3**	2 - Assault, domestic bodily injury 2 - Disorderly conduct 2 - Public intoxication
441 WELSHWOOD DR ***Mandolin Apartments***	**3**	1 - Assault, domestic, bodily injury 3rd or more 1 - Assault, aggravated - deadly weapon - int/kn 1 - Vandalism- $1,000 or less
2804 WEST END AVE ***Fifth Third Bank***	**3**	2 - Public intoxication 2 - Probation violation- felony 2 - Criminal trespass
1401 CHARLOTTE AVE ***Exxon***	**3**	1 - Driv. lic. - no d/l 1 - Disorderly conduct 1 - Failure to be booked
1719 WEST END AVE ***Aloft Nashville West End Hotel***	**2**	1 - Criminal trespass 1 - Reckless endangerment- weapon 1 - Weapon- possession while under influence
1816 DIVISION ST ***The Red Door Saloon***	**2**	2 - Public intoxication
1909 8TH AVE S ***MapCo***	**2**	2 - Theft of merchandise- $1,000 or less 1 - Resisting stop, frisk, halt, arrest, or search 1 - Probation violation- misdemeanor

Sourced from MNPD ARMS on 7/8/2020 9:06:06 AM. CAD calls retrieved from ECC's Computer Aided Dispatch system. Includes only calls where an officer response was made. Disposition codes 6 (Backup) and 11 (Signal 9) are excluded. Self-initiated calls are excluded. CFS located at hospitals, police precincts, and detention centers are excluded. Arrest information retrieved from the MNPD RMS warrants / arrests database. 1 arrest = 1 body. Includes adult and juvenile arrests. Arrests served by warrants division are excluded. 'Nearby Business' refers to a business establishment in close proximity of the address listed, and is provided for informational purposes only. There is no guarantee that all calls were dispatched to the business listed, because in some cases, multiple business establishments have the same address (e.g. a discount store that also contains a pharmacy). Due to the unique nature of apartment-based reporting, individual unit numbers and the address of the main office for a complex may sometimes both appear in this report.

Other Reports

CompStat Weekly Analysis is provided by the Metropolitan Nashville Police Department Crime Analysis Section. This report is intended to be a management and planning tool and does not reflect the official UCR counts for the department.

"No man is above the law and no man is below it: nor do we ask any man's permission when we ask him to obey it."
- Theodore Roosevelt

Begin Date: 06/28/2020
End Date: 07/04/2020
Week: 27

APR Data

Precinct Assignment	YTD	Last Week
Madison	0	0
Hermitage	195	17
North	1	0
East	111	0
Central	0	0
Midtown Hills	88	0
South	190	0
West	0	0
County	**585**	**17**

APR Initiated by	YTD	Last Week
Dispatched	277	8
Referred by Field Supervisor	3	0
Self Initiated	47	0
Walk In	258	9

Criteria	YTD	Last Week
Met APR Criteria	465	17
Pending Less Than 30 Minutes	84	0
Pending Over 30 Minutes	36	0

Result	YTD	Last Week
Complainant Gone	7	0
Complainant Waiting	273	0
No Answer at Call Back	20	2
Requested Officer Respond	7	0
Reviewed Text of Call With Complainant	278	15

Action Taken	YTD	Last Week
Incident Report Completed	547	14
No Police Action Required	17	2
Sent Back to Pending	21	1

Percent of CFS by Precinct Assignment (YTD)

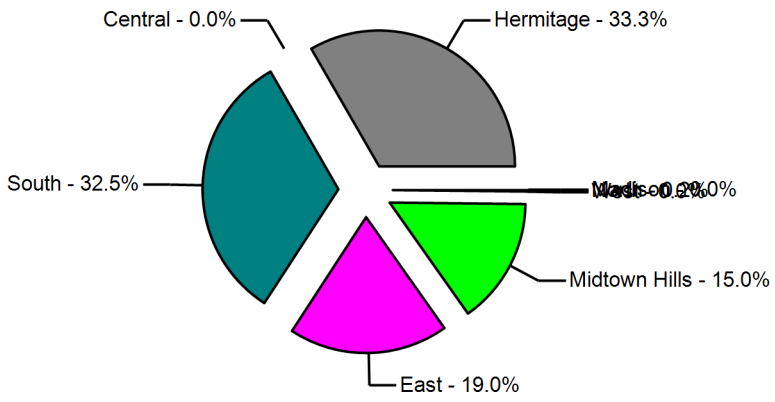

Action Taken (YTD)



Sourced from data entered at each precinct.

Case Preparation Section - Case File Inventory

METROPOLITAN POLICE DEPARTMENT
of Nashville and Davidson County

Most Recent Reporting Period Entered: 7/3/2020

Status	Prior Week	Compstat Week	Change	Same Wk Last Year	Compstat Week	Change
Case Backlog	77	72	-6.9 %	56	72	22.2 %
Avg Number of Days to Complete	11	11	0	10	11	1

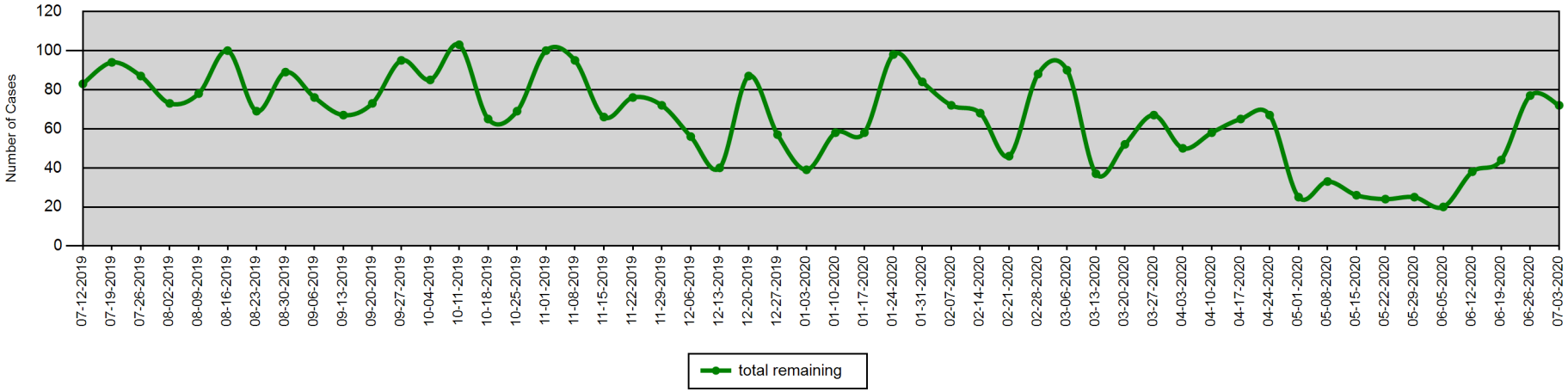

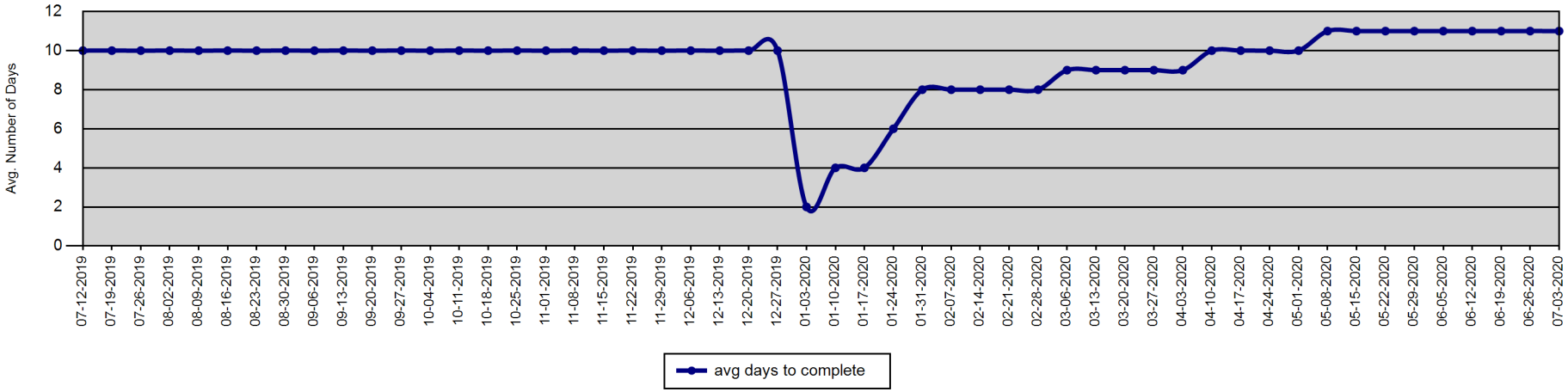

Court Attendance - 310s Issued by Month

METROPOLITAN POLICE DEPARTMENT

of Nashville and Davidson County

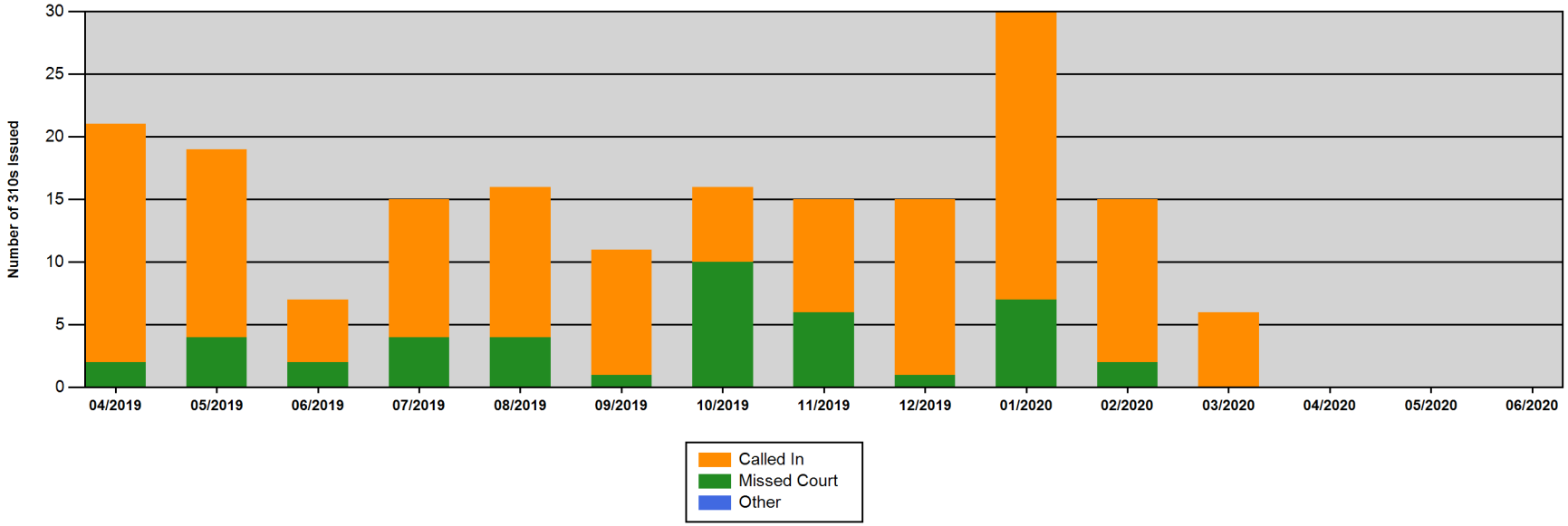

	04/2019	05/2019	06/2019	07/2019	08/2019	09/2019	10/2019	11/2019	12/2019	01/2020	02/2020	03/2020	04/2020	05/2020	06/2020
Called In	19	15	5	11	12	10	6	9	14	23	13	6	0	0	0
Missed Court	2	4	2	4	4	1	10	6	1	7	2	0	0	0	0
Other	0	0	0	0	0	0	0	0	0	0	0	0	0	0	0
Total	**21**	**19**	**7**	**15**	**16**	**11**	**16**	**15**	**15**	**30**	**15**	**6**	**0**	**0**	**0**

Report created on 7/8/2020 9:06:07 AM. MNPD Form 310 is a Notification of Violation of Court Appearance Procedures.

Violations include 'improperly dressed,' 'failed to appear,' 'clocked in, but didn't go to court,' 'late for court,' and 'called with excuse.'

Percentage of Incident Reports Included in CompStat Analysis

METROPOLITAN POLICE DEPARTMENT
of Nashville and Davidson County

Percentage of incident reports entered into ARMS by the following wednesday of each week.

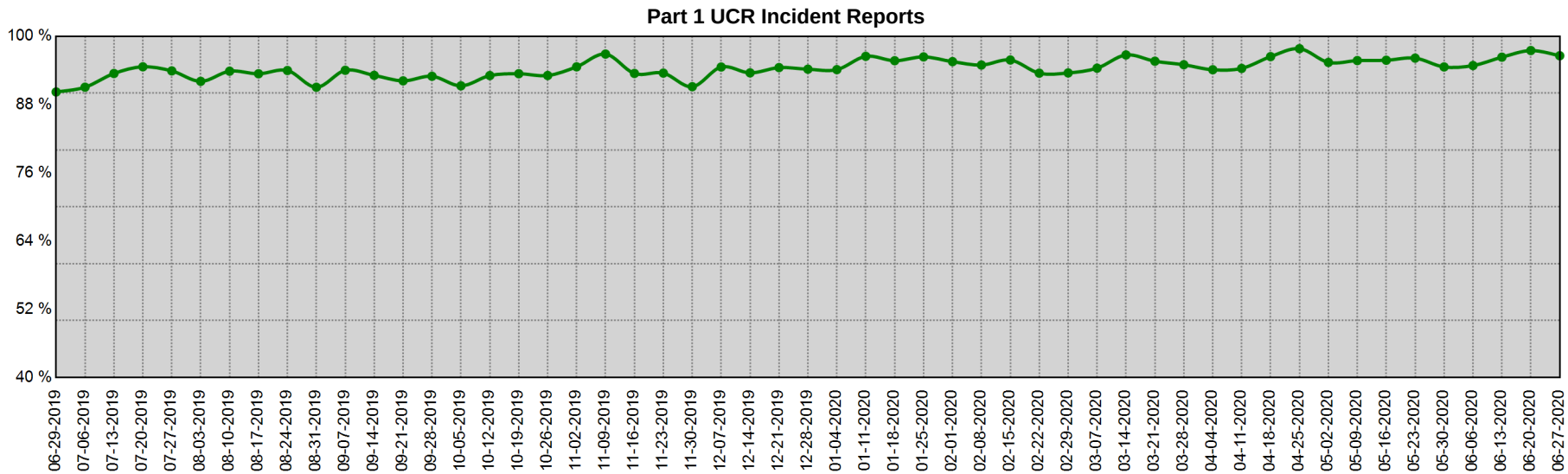

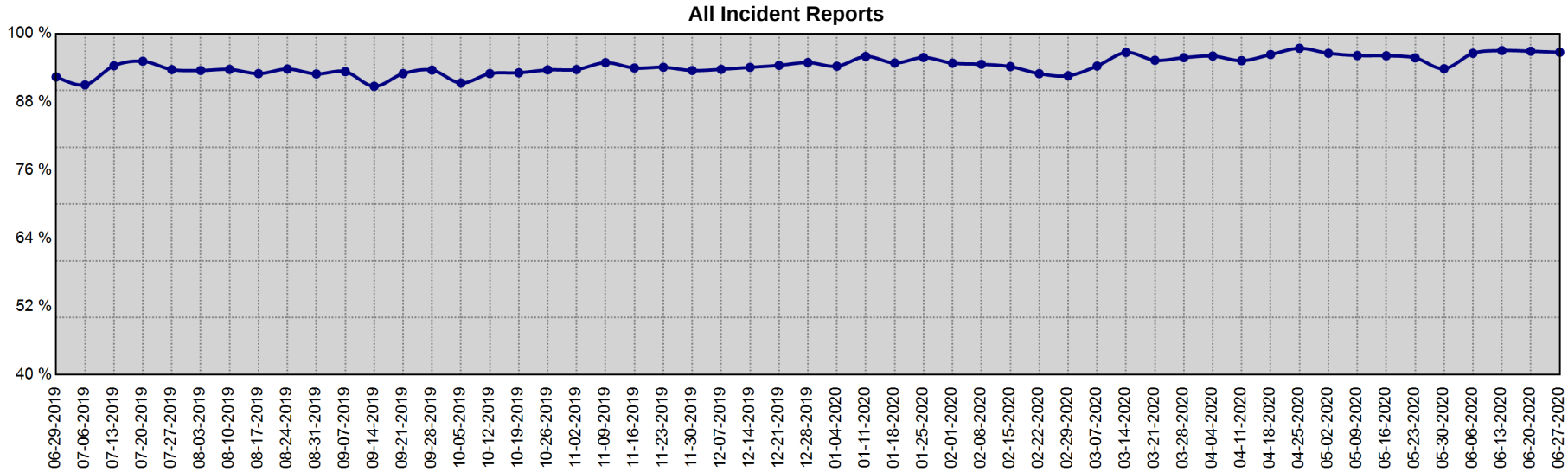

Date Range	Part I UCR Incident Reports			All Incident Reports		
	Min	Max	Mean	Min	Max	Mean
6-29-2019 to 6-27-2020	90.2 %	97.8 %	94.3 %	90.7 %	97.4 %	94.4 %

Information summarized for CompStat week ending 7/4/2020

Sourced from MNPD ARMS on 7/8/2020 9:06:07 AM. The figures above were sourced from incident reports using Uniform Crime Reporting definitions and reporting guidelines, based on the date when the crime was reported. This report is intended to be a management and planning tool and does not reflect the official UCR counts for the department.

Map Section

CompStat Weekly Analysis is provided by the Metropolitan Nashville Police Department Crime Analysis Section. This report is intended to be a management and planning tool and does not reflect the official UCR counts for the department.

"No man is above the law and no man is below it: nor do we ask any man's permission when we ask him to obey it."
- Theodore Roosevelt

Begin Date: 06/28/2020
End Date: 07/04/2020
Week: 27

YTD Gunshot Victims - Countywide

Gunshot Homicides / Injuries

Zone	Prior YTD	YTD	Change	Percent Change
111	3	2	-1	-33.3%
113	2	0	-2	-100.0%
115	0	1	1	-
117	0	0	0	-
121	0	0	0	-
123	2	1	-1	-50.0%
125	0	2	2	-
211	7	7	0	0.0%
213	0	1	1	-
215	1	0	-1	-100.0%
217	0	0	0	-
221	4	12	8	200.0%
223	9	7	-2	-22.2%
225	5	6	1	20.0%
227	3	1	-2	-66.7%
311	4	4	0	0.0%
313	1	1	0	0.0%
315	1	2	1	100.0%
317	0	3	3	-
321	4	4	0	0.0%
323	3	6	3	100.0%
325	1	4	3	300.0%
331	3	1	-2	-66.7%
333	3	5	2	66.7%
335	5	7	2	40.0%
411	0	0	0	-
413	2	0	-2	-100.0%
415	0	0	0	-
421	0	0	0	-
423	1	0	-1	-100.0%
425	1	1	0	0.0%
511	24	12	-12	-50.0%
513	2	5	3	150.0%

Zone	Prior YTD	YTD	Change	Percent Change
515	0	5	5	-
517	1	0	-1	-100.0%
521	3	2	-1	-33.3%
523	3	9	6	200.0%
525	1	0	-1	-100.0%
531	3	3	0	0.0%
533	2	0	-2	-100.0%
535	2	3	1	50.0%
611	13	14	1	7.7%
613	26	10	-16	-61.5%
615	13	17	4	30.8%
617	4	2	-2	-50.0%
621	5	4	-1	-20.0%
623	7	5	-2	-28.6%
625	1	3	2	200.0%
627	0	5	5	-
711	2	3	1	50.0%
713	2	1	-1	-50.0%
715	1	5	4	400.0%
721	5	10	5	100.0%
723	2	1	-1	-50.0%
725	0	0	0	-
727	1	3	2	200.0%
811	2	1	-1	-50.0%
813	0	3	3	-
815	2	1	-1	-50.0%
821	3	1	-2	-66.7%
823	0	0	0	-
825	0	2	2	-
831	3	2	-1	-33.3%
833	0	0	0	-
835	0	4	4	-
Total	**198**	**214**	**16**	**8.1%**

YTD, 76.2% of all gunshot homicides and injuries have occurred in 22 MNPD zones, an area that covers 36.9% of the total area of Davidson County.

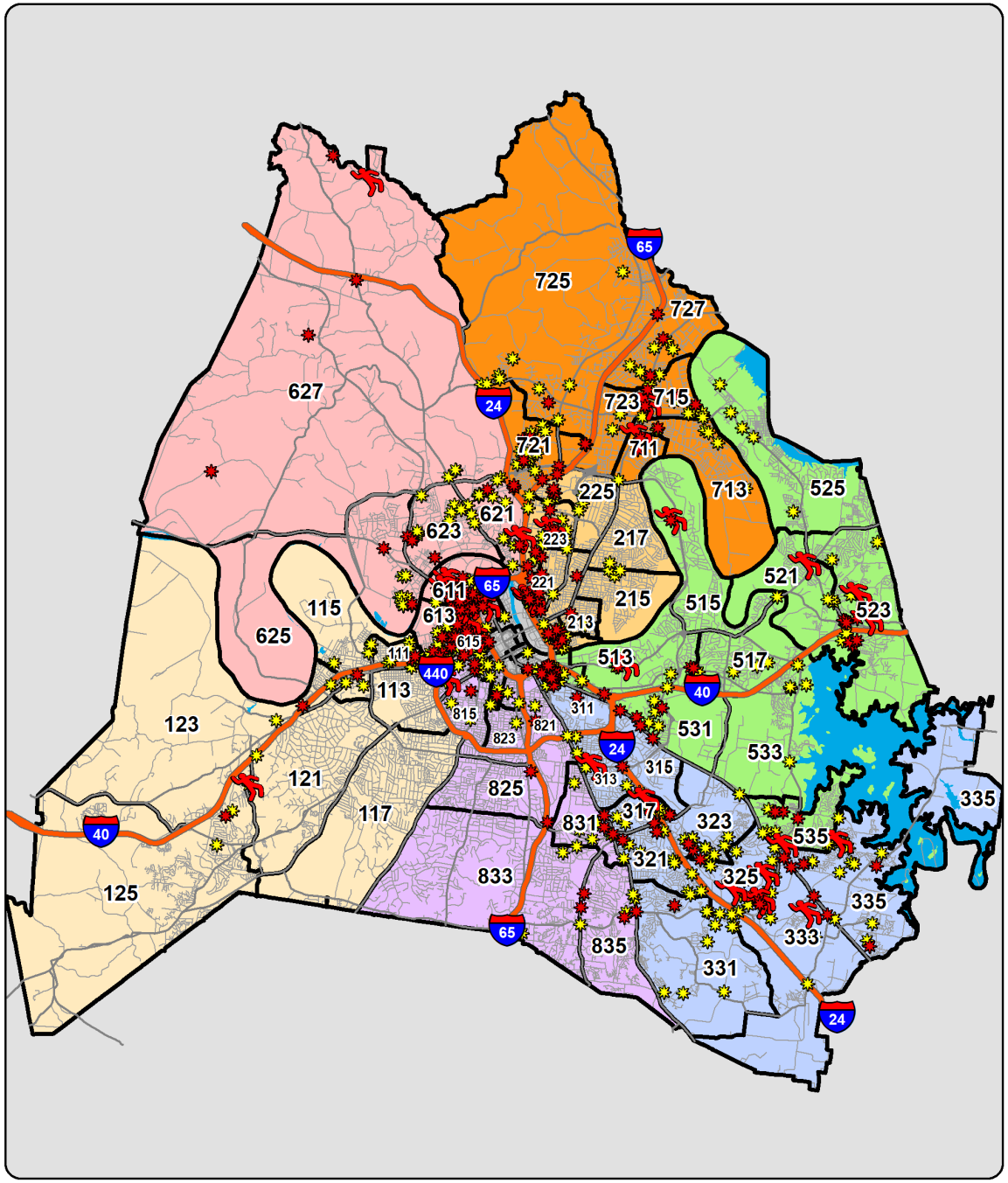

YTD Shootings Gunshot Homicide Gunshot Injury Property Damage Involving Firearm

Sourced from MNPD ARMS on 7/8/2020 9:06:08 AM. The information in this report is sourced from incident reports using UCR definitions and reporting guidelines, based on the date when the crime was reported, and aggregated by incident location. 'Gunshot Homicide / Injury' counts include only violent incidents (homicide, rape, robbery, and aggravated assault) in which one or more victims received a fatal or non-fatal gunshot wound. Suicides, suicide attempts, and accidental shootings are excluded. 'Property Damage' counts include all incidents that (1) include a 'Damage to Property' (NIBRS 290) offense, and (2) list a firearm in the Weapons/Tool' section of the incident report. Unfounded incidents are excluded from these counts. MNPD splits the geography of Davidson County into 1,500+ Reporting Areas (RPA's), ranging in size from 0.003 square miles to 14.9 square miles. The average RPA size is 0.34 square miles.

Gunshot Victims - Countywide (Homicides and Injuries)

Based on date when each incident was reported.

METROPOLITAN POLICE DEPARTMENT
of Nashville and Davidson County

Gunshot Victims (Homicides and Injuries), Annual Totals - Green Line Represents the Previous 16 Year Average

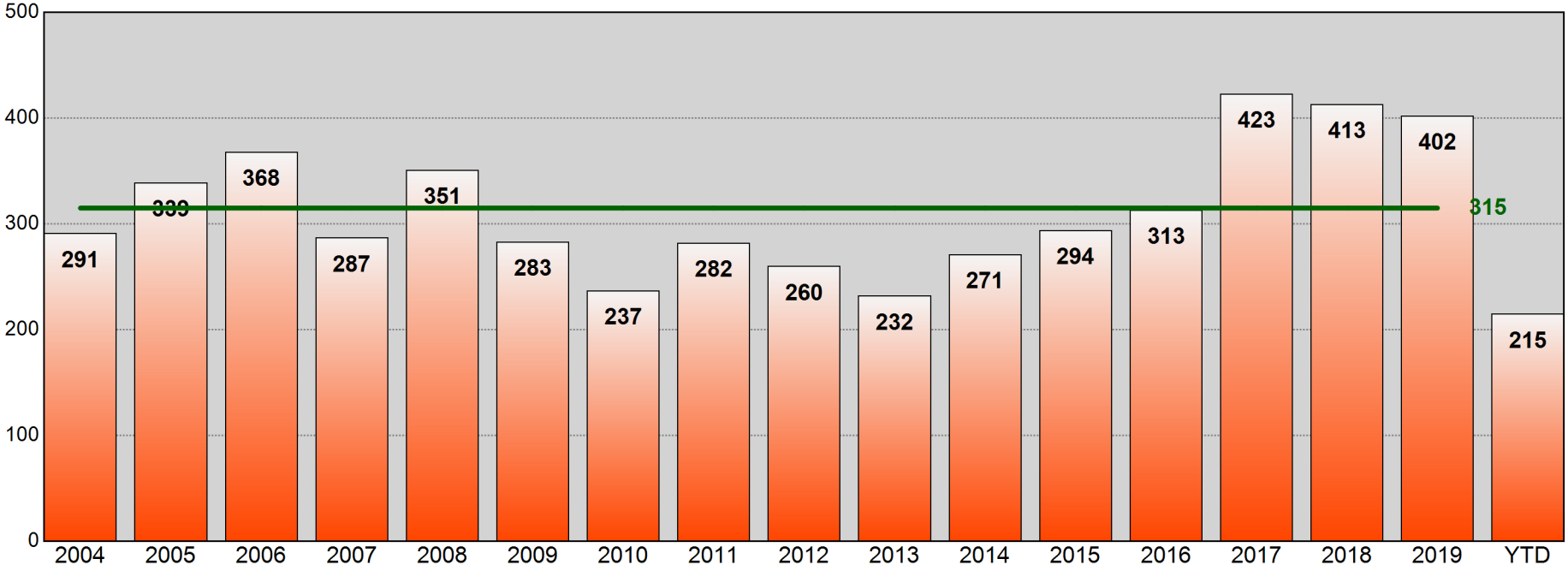

Age of Gunshot Victim
Annual Totals, Past 5 Years

Age	2015	Percent of Total	2016	Percent of Total	2017	Percent of Total	2018	Percent of Total	2019	Percent of Total
0-12	2	0.7%	3	1.0%	5	1.2%	5	1.2%	5	1.2%
13-17	32	10.9%	27	8.6%	49	11.6%	43	10.4%	19	4.7%
18-24	116	39.5%	96	30.7%	137	32.4%	135	32.7%	137	34.1%
25-34	82	27.9%	89	28.4%	128	30.3%	129	31.2%	127	31.6%
35-44	32	10.9%	52	16.6%	52	12.3%	46	11.1%	66	16.4%
45-54	14	4.8%	24	7.7%	29	6.9%	37	9.0%	36	9.0%
55-64	13	4.4%	12	3.8%	14	3.3%	13	3.1%	7	1.7%
65+	2	0.7%	6	1.9%	5	1.2%	4	1.0%	4	1.0%
Unk	1	0.3%	4	1.3%	4	0.9%	1	0.2%	1	0.2%

Age of Gunshot Victim
YTD Comparison

Age	Prior YTD	Percent of Total	YTD	Percent of Total	Change	Percent Change
0-12	2	1.0%	1	0.5%	-1	-50.0%
13-17	8	4.0%	15	7.0%	7	87.5%
18-24	71	35.9%	64	29.8%	-7	-9.9%
25-34	63	31.8%	67	31.2%	4	6.3%
35-44	32	16.2%	39	18.1%	7	21.9%
45-54	17	8.6%	17	7.9%	0	0.0%
55-64	1	0.5%	7	3.3%	6	600.0%
65+	3	1.5%	2	0.9%	-1	-33.3%
Unk	1	0.5%	3	1.4%	2	200.0%

Information summarized for CompStat week ending 07/04/2020.

Sourced from MNPD ARMS on 7/8/2020 9:06:08 AM. The information in this report is sourced from incident reports using UCR definitions and reporting guidelines, based on report date, aggregated by incident location. Only includes violent incidents (homicide, rape, robbery, and aggravated assault) in which one or more victims received a fatal or non-fatal gunshot wound. Suicides, suicide attempts, and accidental shootings are excluded.

Gunshot Victims (Homicides, Injuries, and Property Damage)

METROPOLITAN POLICE DEPARTMENT
of Nashville and Davidson County

Aggregated by precinct (incident location). Based on date when each incident was reported.

		Rolling Two Week				Rolling Eight Week				YTD				Rolling Twenty-Four Month			
		Prior Week	Last Week	Change	% Change	Prior 4 Weeks	Last 4 Weeks	Change	% Change	Prior YTD	YTD	Change	% Change	Prior 52 Weeks	Last 52 Weeks	Change	% Change
West	Gunshot Homicide	0	0	0	-	0	0	0	-	0	1	1	-	4	3	-1	-25.0%
	Gunshot Injury	0	0	0	-	1	2	1	100.0%	7	5	-2	-28.6%	10	9	-1	-10.0%
	Property Damage	2	1	-1	-50.0%	3	5	2	66.7%	12	22	10	83.3%	20	28	8	40.0%
East	Gunshot Homicide	0	1	1	-	1	1	0	0.0%	3	4	1	33.3%	11	9	-2	-18.2%
	Gunshot Injury	3	0	-3	-100.0%	8	4	-4	-50.0%	26	30	4	15.4%	43	48	5	11.6%
	Property Damage	2	3	1	50.0%	9	8	-1	-11.1%	47	44	-3	-6.4%	77	72	-5	-6.5%
South	Gunshot Homicide	1	0	-1	-100.0%	0	3	3	-	4	9	5	125.0%	13	13	0	0.0%
	Gunshot Injury	5	0	-5	-100.0%	3	10	7	233.3%	21	29	8	38.1%	45	62	17	37.8%
	Property Damage	4	4	0	0.0%	23	16	-7	-30.4%	71	88	17	23.9%	164	148	-16	-9.8%
Central	Gunshot Homicide	0	0	0	-	0	0	0	-	1	0	-1	-100.0%	1	0	-1	-100.0%
	Gunshot Injury	0	0	0	-	1	0	-1	-100.0%	3	1	-2	-66.7%	7	6	-1	-14.3%
	Property Damage	0	1	1	-	1	1	0	0.0%	1	4	3	300.0%	4	8	4	100.0%
Hermitage	Gunshot Homicide	1	0	-1	-100.0%	0	2	2	-	5	6	1	20.0%	12	9	-3	-25.0%
	Gunshot Injury	1	2	1	100.0%	7	10	3	42.9%	36	33	-3	-8.3%	63	65	2	3.2%
	Property Damage	5	6	1	20.0%	13	19	6	46.2%	35	71	36	102.9%	71	96	25	35.2%
North	Gunshot Homicide	1	1	0	0.0%	1	2	1	100.0%	6	12	6	100.0%	14	30	16	114.3%
	Gunshot Injury	3	3	0	0.0%	13	14	1	7.7%	63	48	-15	-23.8%	104	98	-6	-5.8%
	Property Damage	8	3	-5	-62.5%	11	24	13	118.2%	99	96	-3	-3.0%	178	175	-3	-1.7%
Madison	Gunshot Homicide	1	0	-1	-100.0%	1	1	0	0.0%	2	2	0	0.0%	6	4	-2	-33.3%
	Gunshot Injury	0	0	0	-	2	5	3	150.0%	11	21	10	90.9%	32	32	0	0.0%
	Property Damage	0	2	2	-	15	10	-5	-33.3%	43	56	13	30.2%	83	90	7	8.4%
Midtown Hills	Gunshot Homicide	0	0	0	-	1	0	-1	-100.0%	1	1	0	0.0%	1	4	3	300.0%
	Gunshot Injury	0	1	1	-	4	3	-1	-25.0%	9	13	4	44.4%	27	26	-1	-3.7%
	Property Damage	5	1	-4	-80.0%	6	8	2	33.3%	16	34	18	112.5%	41	61	20	48.8%
County	Gunshot Homicide	4	2	-2	-50.0%	4	9	5	125.0%	22	35	13	59.1%	62	72	10	16.1%
	Gunshot Injury	12	6	-6	-50.0%	39	48	9	23.1%	176	180	4	2.3%	331	346	15	4.5%
	Property Damage	26	21	-5	-19.2%	81	91	10	12.3%	324	415	91	28.1%	638	678	40	6.3%

Information summarized for CompStat week ending 07/04/2020.

Sourced from MNPD ARMS on 7/8/2020 9:06:08 AM. The information in this report is sourced from incident reports using UCR definitions and reporting guidelines, based on report date, aggregated by incident location. Only includes violent incidents (homicide, rape, robbery, and aggravated assault) in which one or more victims received a fatal or non-fatal gunshot wound. Suicides, suicide attempts, and accidental shootings are excluded.

YTD Gunshot Victims - West Precinct

Gunshot Homicides / Injuries				
Zone	Prior YTD	YTD	Change	Percent Change
111	3	2	-1	-33.3%
113	2	0	-2	-100.0%
115	0	1	1	-
117	0	0	0	-
121	0	0	0	-
123	2	1	-1	-50.0%
125	0	2	2	-
Total	**7**	**6**	**-1**	**-14.3%**

Property Damage with Firearm				
Zone	Prior YTD	YTD	Change	Percent Change
111	6	11	5	83.3%
113	1	0	-1	-100.0%
115	0	4	4	-
117	0	0	0	-
121	0	2	2	-
123	4	2	-2	-50.0%
125	1	3	2	200.0%
Total	**12**	**22**	**10**	**83.3%**

Age of Victim - Gunshot Homicides / Injuries						
Age	Prior YTD	Percent of Total	YTD	Percent of Total	Change	Percent Change
0-12	0	0.0%	0	0.0%	0	-
13-17	3	42.9%	0	0.0%	-3	-100.0%
18-24	1	14.3%	2	33.3%	1	100.0%
25-34	2	28.6%	3	50.0%	1	50.0%
35-44	1	14.3%	0	0.0%	-1	-100.0%
45-54	0	0.0%	0	0.0%	0	-
55-64	0	0.0%	1	16.7%	1	-
65+	0	0.0%	0	0.0%	0	-

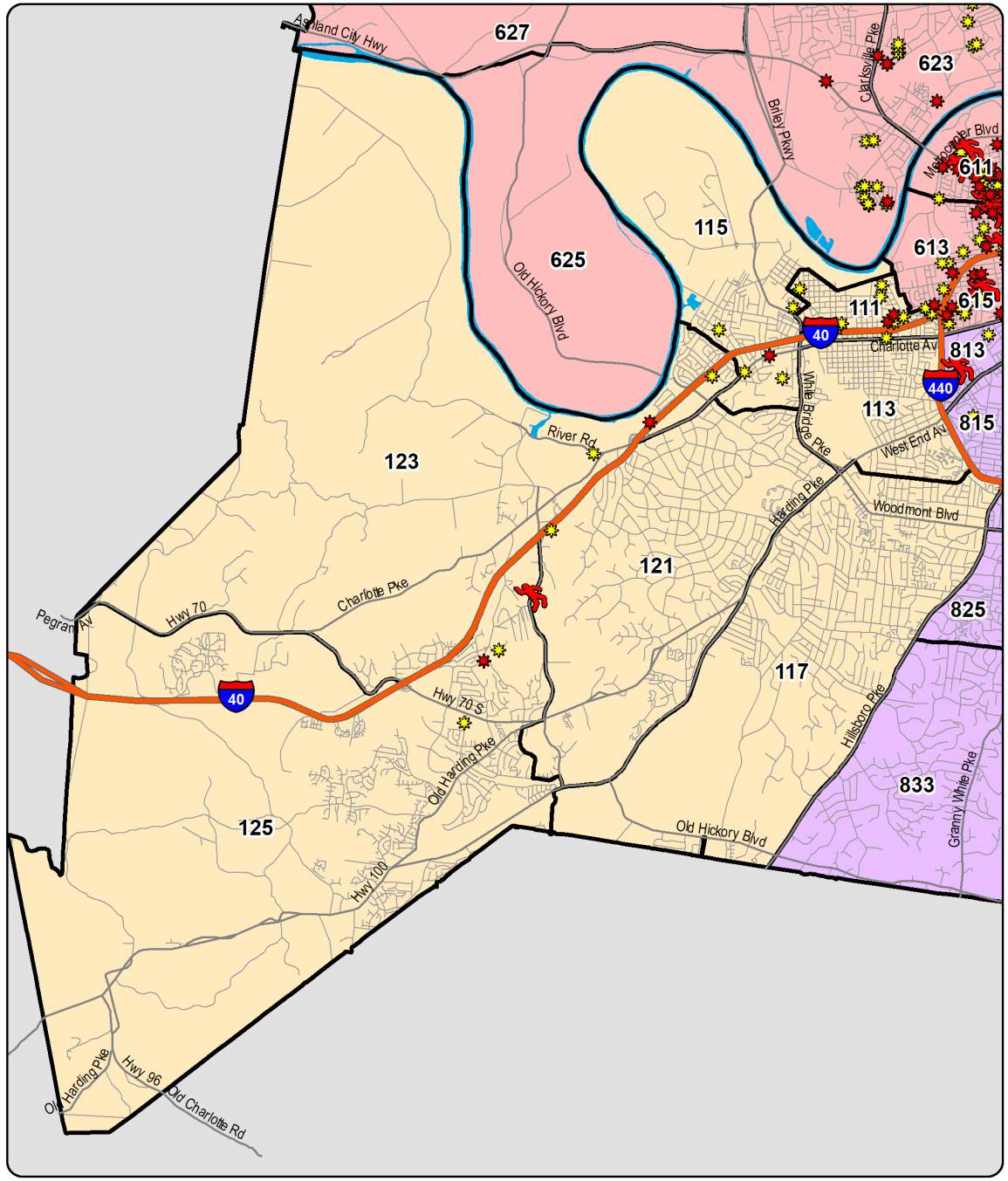

YTD Shootings Gunshot Homicide Gunshot Injury Property Damage Involving Firearm

Annual Totals - Gunshot Homicides / Injuries

Green Line Represents the Previous 16 Year Average

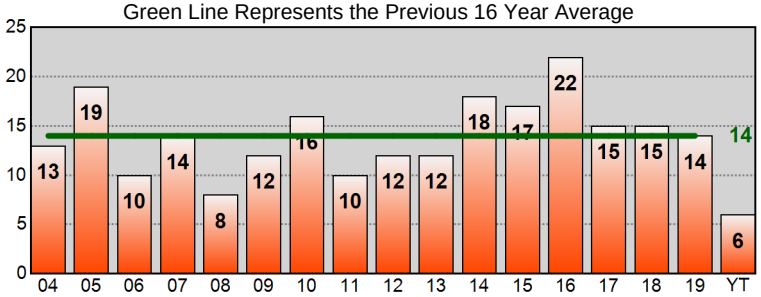

Sourced from MNPD ARMS on 7/8/2020 9:06:09 AM. The information in this report is sourced from incident reports using UCR definitions and reporting guidelines, based on the date when the crime was reported, and aggregated by incident location. 'Gunshot Homicide / Injury' counts include only violent incidents (homicide, rape, robbery, and aggravated assault) in which one or more victims received a fatal or non-fatal gunshot wound. Suicides, suicide attempts, and accidental shootings are excluded. 'Property Damage' counts include all incidents that (1) include a 'Damage to Property' (NIBRS 290) offense, and (2) list a firearm in the Weapons/Tool' section of the incident report. Unfounded incidents are excluded from these counts.

YTD Gunshot Victims - East Precinct

Gunshot Homicides / Injuries				
Zone	Prior YTD	YTD	Change	Percent Change
211	7	7	0	0.0%
213	0	1	1	-
215	1	0	-1	-100.0%
217	0	0	0	-
221	4	12	8	200.0%
223	9	7	-2	-22.2%
225	5	6	1	20.0%
227	3	1	-2	-66.7%
Total	**29**	**34**	**5**	**17.2%**

Property Damage with Firearm				
Zone	Prior YTD	YTD	Change	Percent Change
211	9	10	1	11.1%
213	1	1	0	0.0%
215	4	1	-3	-75.0%
217	2	3	1	50.0%
221	6	7	1	16.7%
223	10	15	5	50.0%
225	10	6	-4	-40.0%
227	5	1	-4	-80.0%
Total	**47**	**44**	**-3**	**-6.4%**

Age of Victim - Gunshot Homicides / Injuries						
Age	Prior YTD	Percent of Total	YTD	Percent of Total	Change	Percent Change
0-12	1	3.4%	0	0.0%	-1	-100.0%
13-17	0	0.0%	3	8.8%	3	-
18-24	8	27.6%	9	26.5%	1	12.5%
25-34	12	41.4%	15	44.1%	3	25.0%
35-44	4	13.8%	3	8.8%	-1	-25.0%
45-54	4	13.8%	3	8.8%	-1	-25.0%
55-64	0	0.0%	1	2.9%	1	-
65+	0	0.0%	0	0.0%	0	-

Annual Totals - Gunshot Homicides / Injuries

Green Line Represents the Previous 16 Year Average

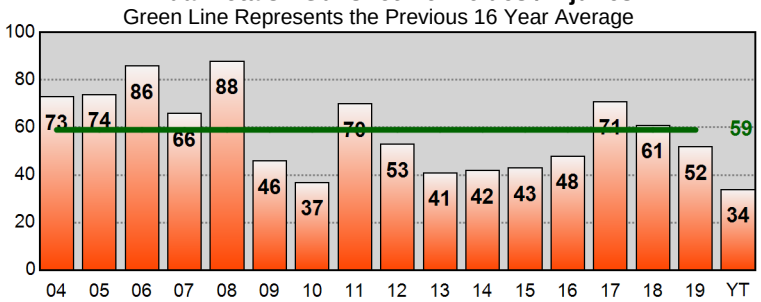

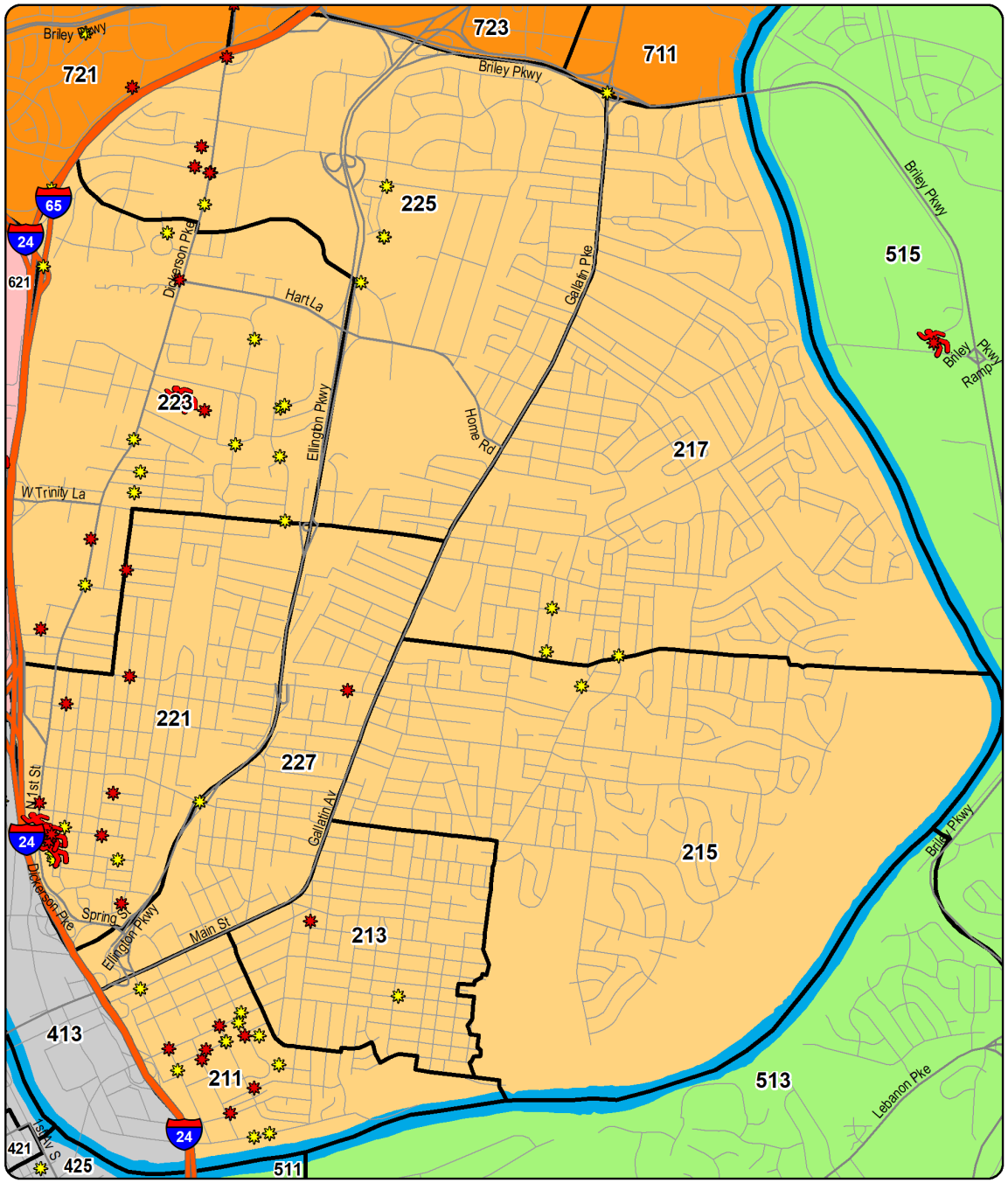

YTD Shootings Gunshot Homicide Gunshot Injury Property Damage Involving Firearm

Sourced from MNPD ARMS on 7/8/2020 9:06:10 AM. The information in this report is sourced from incident reports using UCR definitions and reporting guidelines, based on the date when the crime was reported, and aggregated by incident location. 'Gunshot Homicide / Injury' counts include only violent incidents (homicide, rape, robbery, and aggravated assault) in which one or more victims received a fatal or non-fatal gunshot wound. Suicides, suicide attempts, and accidental shootings are excluded. 'Property Damage' counts include all incidents that (1) include a 'Damage to Property' (NIBRS 290) offense, and (2) list a firearm in the Weapons/Tool' section of the incident report. Unfounded incidents are excluded from these counts.

YTD Gunshot Victims - South Precinct

Gunshot Homicides / Injuries				
Zone	Prior YTD	YTD	Change	Percent Change
311	4	4	0	0.0%
313	1	1	0	0.0%
315	1	2	1	100.0%
317	0	3	3	-
321	4	4	0	0.0%
323	3	6	3	100.0%
325	1	4	3	300.0%
331	3	1	-2	-66.7%
333	3	5	2	66.7%
335	5	7	2	40.0%
Total	**25**	**37**	**12**	**48.0%**

Property Damage with Firearm				
Zone	Prior YTD	YTD	Change	Percent Change
311	1	2	1	100.0%
313	3	4	1	33.3%
315	3	0	-3	-100.0%
317	8	9	1	12.5%
321	6	13	7	116.7%
323	11	13	2	18.2%
325	15	12	-3	-20.0%
331	7	11	4	57.1%
333	10	8	-2	-20.0%
335	7	16	9	128.6%
Total	**71**	**88**	**17**	**23.9%**

Age of Victim - Gunshot Homicides / Injuries						
Age	Prior YTD	Percent of Total	YTD	Percent of Total	Change	Percent Change
0-12	0	0.0%	0	0.0%	0	-
13-17	1	4.0%	5	13.2%	4	400.0%
18-24	8	32.0%	17	44.7%	9	112.5%
25-34	9	36.0%	8	21.1%	-1	-11.1%
35-44	3	12.0%	6	15.8%	3	100.0%
45-54	1	4.0%	2	5.3%	1	100.0%
55-64	0	0.0%	0	0.0%	0	-
65+	2	8.0%	0	0.0%	-2	-100.0%
Unk	1	4.0%	0	0.0%	-1	-100.0%

Annual Totals - Gunshot Homicides / Injuries

Green Line Represents the Previous 16 Year Average

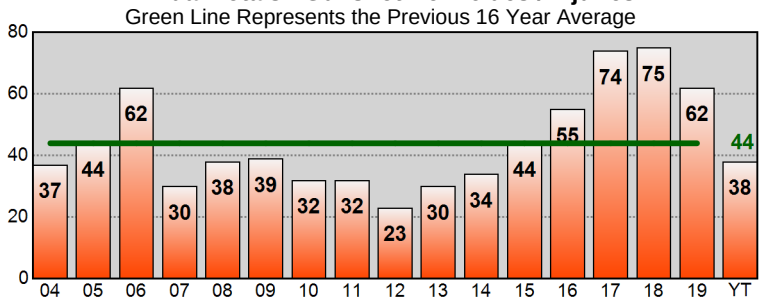

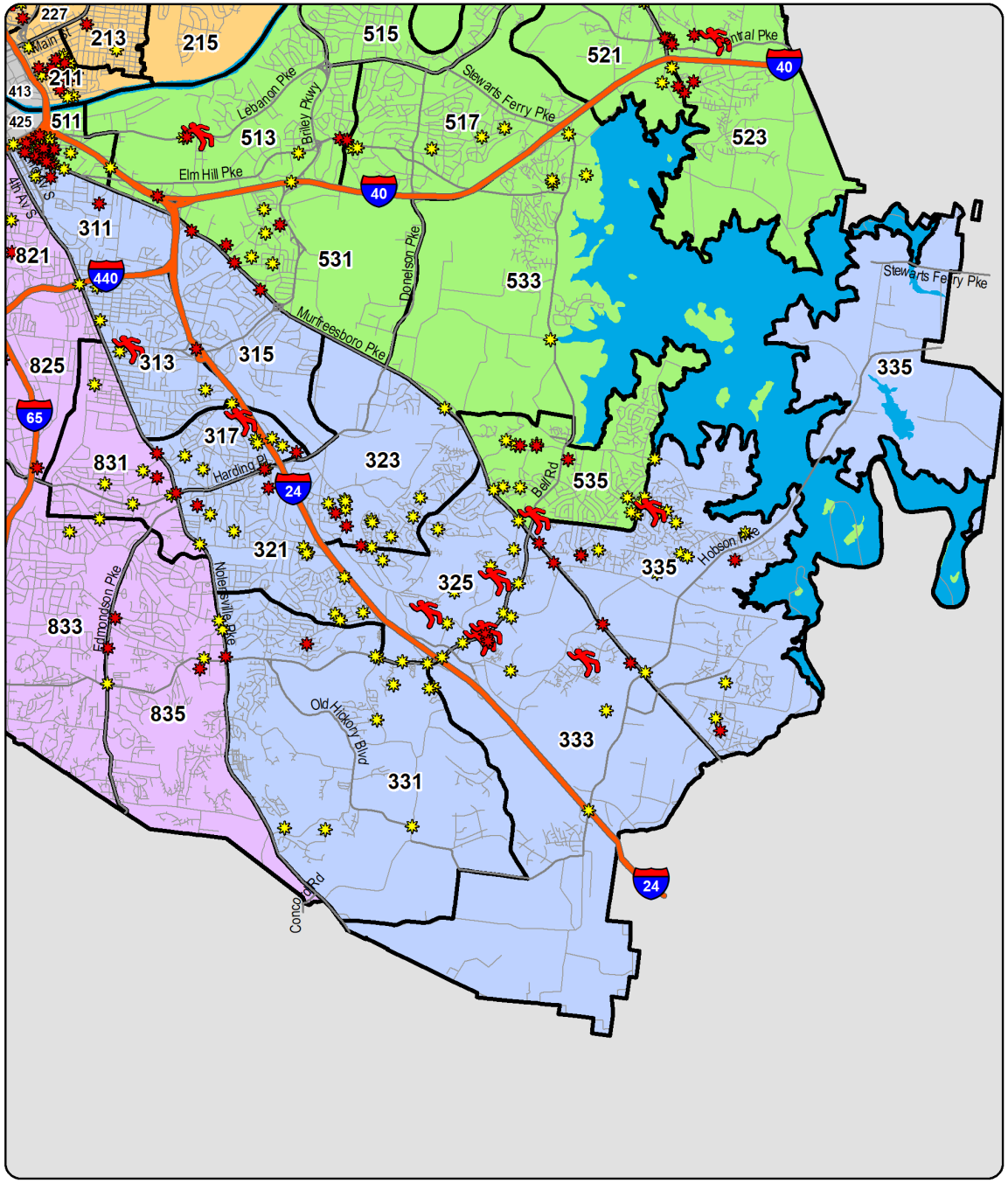

YTD Shootings Gunshot Homicide Gunshot Injury Property Damage Involving Firearm

Sourced from MNPD ARMS on 7/8/2020 9:06:11 AM. The information in this report is sourced from incident reports using UCR definitions and reporting guidelines, based on the date when the crime was reported, and aggregated by incident location. 'Gunshot Homicide / Injury' counts include only violent incidents (homicide, rape, robbery, and aggravated assault) in which one or more victims received a fatal or non-fatal gunshot wound. Suicides, suicide attempts, and accidental shootings are excluded. 'Property Damage' counts include all incidents that (1) include a 'Damage to Property' (NIBRS 290) offense, and (2) list a firearm in the Weapons/Tool' section of the incident report. Unfounded incidents are excluded from these counts.

YTD Gunshot Victims - Central Precinct

Gunshot Homicides / Injuries				
Zone	Prior YTD	YTD	Change	Percent Change
411	0	0	0	-
413	2	0	-2	-100.0%
415	0	0	0	-
421	0	0	0	-
423	1	0	-1	-100.0%
425	1	1	0	0.0%
Total	**4**	**1**	**-3**	**-75.0%**

Property Damage with Firearm				
Zone	Prior YTD	YTD	Change	Percent Change
411	0	0	0	-
413	0	2	2	-
415	0	0	0	-
421	0	0	0	-
423	1	0	-1	-100.0%
425	0	2	2	-
Total	**1**	**4**	**3**	**300.0%**

Age of Victim - Gunshot Homicides / Injuries						
Age	Prior YTD	Percent of Total	YTD	Percent of Total	Change	Percent Change
0-12	0	0.0%	0	0.0%	0	-
13-17	0	0.0%	0	0.0%	0	-
18-24	0	0.0%	0	0.0%	0	-
25-34	1	25.0%	0	0.0%	-1	-100.0%
35-44	3	75.0%	1	100.0%	-2	-66.7%
45-54	0	0.0%	0	0.0%	0	-
55-64	0	0.0%	0	0.0%	0	-
65+	0	0.0%	0	0.0%	0	-

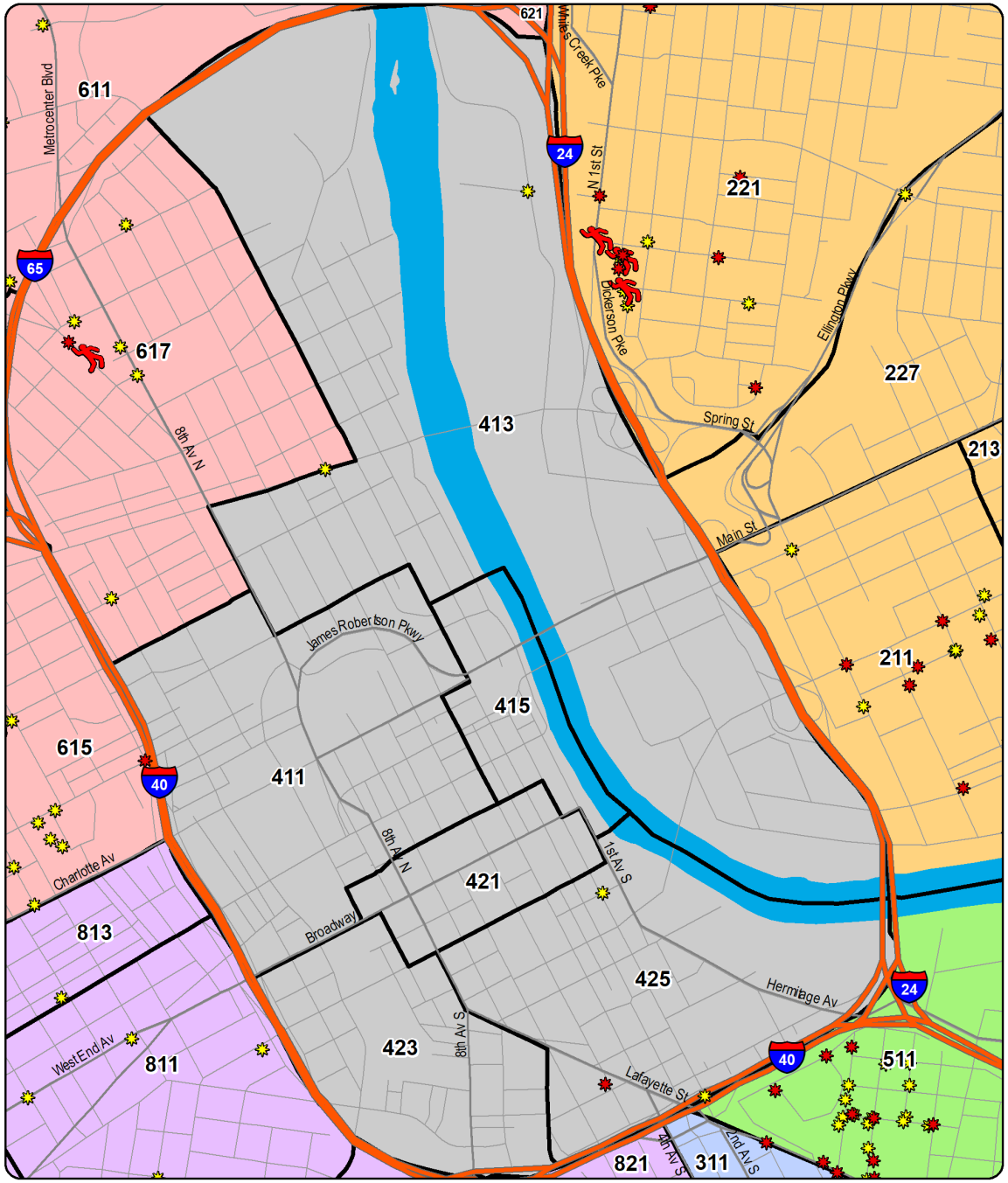

YTD Shootings Gunshot Homicide Gunshot Injury Property Damage Involving Firearm

Annual Totals - Gunshot Homicides / Injuries

Green Line Represents the Previous 16 Year Average

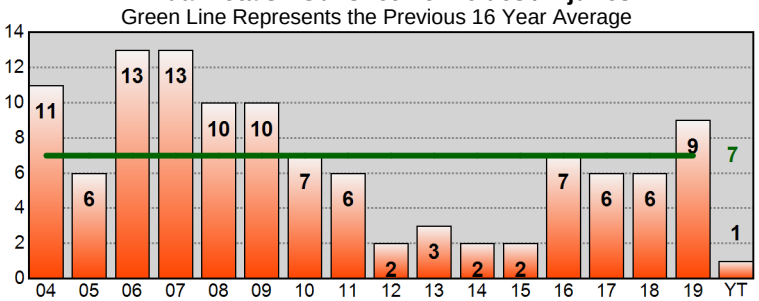

Sourced from MNPD ARMS on 7/8/2020 9:06:12 AM. The information in this report is sourced from incident reports using UCR definitions and reporting guidelines, based on the date when the crime was reported, and aggregated by incident location. 'Gunshot Homicide / Injury' counts include only violent incidents (homicide, rape, robbery, and aggravated assault) in which one or more victims received a fatal or non-fatal gunshot wound. Suicides, suicide attempts, and accidental shootings are excluded. 'Property Damage' counts include all incidents that (1) include a 'Damage to Property' (NIBRS 290) offense, and (2) list a firearm in the Weapons/Tool' section of the incident report. Unfounded incidents are excluded from these counts.

YTD Gunshot Victims - Hermitage Precinct

Gunshot Homicides / Injuries				
Zone	Prior YTD	YTD	Change	Percent Change
511	24	12	-12	-50.0%
513	2	5	3	150.0%
515	0	5	5	-
517	1	0	-1	-100.0%
521	3	2	-1	-33.3%
523	3	9	6	200.0%
525	1	0	-1	-100.0%
531	3	3	0	0.0%
533	2	0	-2	-100.0%
535	2	3	1	50.0%
Total	**41**	**39**	**-2**	**-4.9%**

Property Damage with Firearm				
Zone	Prior YTD	YTD	Change	Percent Change
511	6	20	14	233.3%
513	1	5	4	400.0%
515	2	0	-2	-100.0%
517	1	6	5	500.0%
521	2	4	2	100.0%
523	6	11	5	83.3%
525	1	5	4	400.0%
531	4	4	0	0.0%
533	3	5	2	66.7%
535	9	11	2	22.2%
Total	**35**	**71**	**36**	**102.9%**

Age of Victim - Gunshot Homicides / Injuries						
Age	Prior YTD	Percent of Total	YTD	Percent of Total	Change	Percent Change
0-12	0	0.0%	1	2.6%	1	-
13-17	1	2.4%	1	2.6%	0	0.0%
18-24	12	29.3%	12	30.8%	0	0.0%
25-34	16	39.0%	12	30.8%	-4	-25.0%
35-44	9	22.0%	10	25.6%	1	11.1%
45-54	3	7.3%	2	5.1%	-1	-33.3%
55-64	0	0.0%	0	0.0%	0	-
65+	0	0.0%	1	2.6%	1	-

Annual Totals - Gunshot Homicides / Injuries

Green Line Represents the Previous 16 Year Average

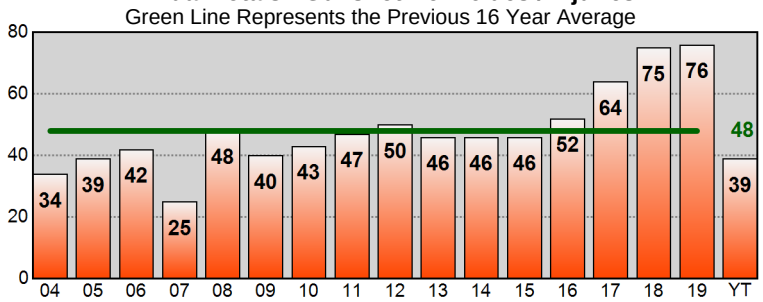

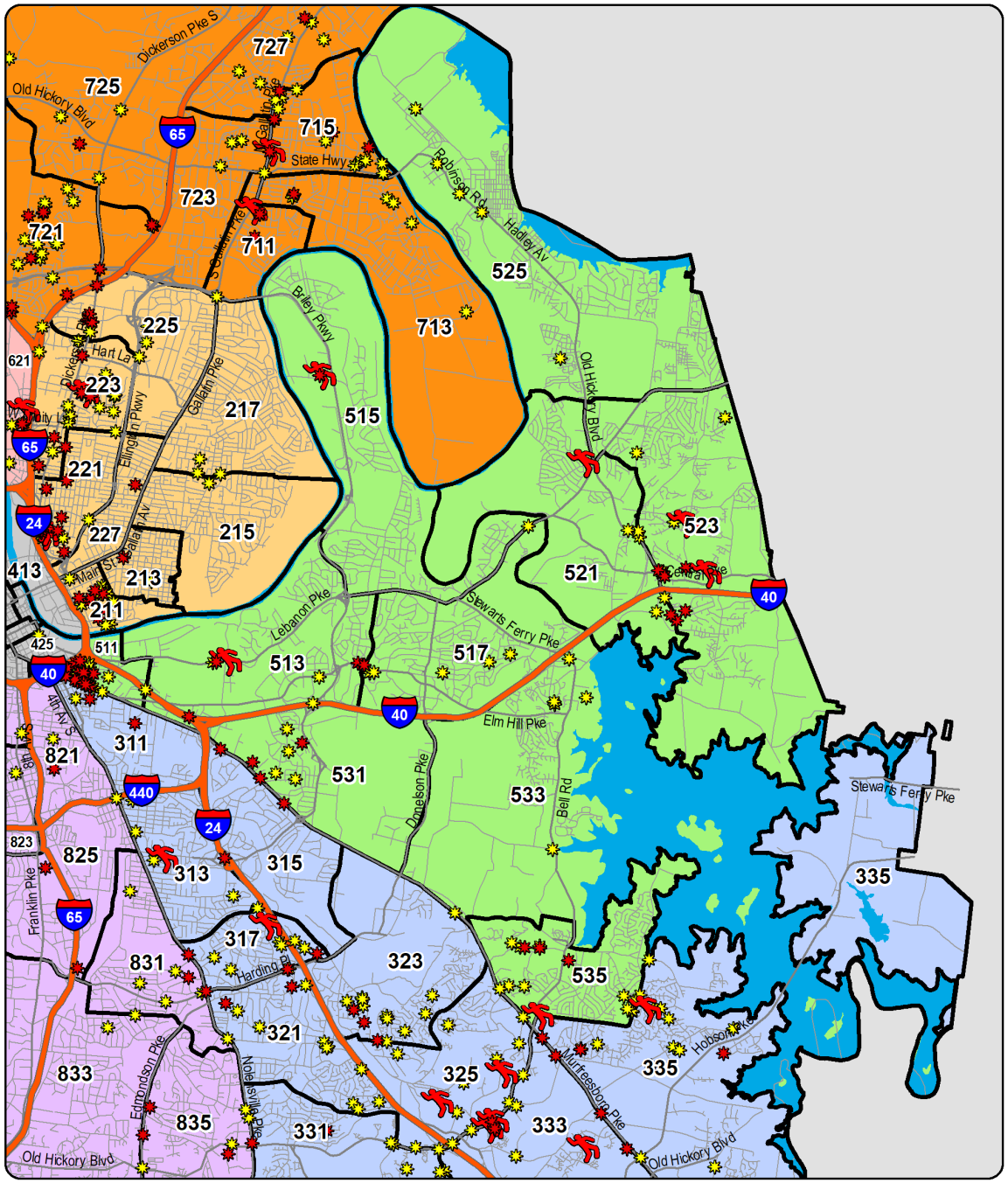

YTD Shootings Gunshot Homicide Gunshot Injury Property Damage Involving Firearm

Sourced from MNPD ARMS on 7/8/2020 9:06:12 AM. The information in this report is sourced from incident reports using UCR definitions and reporting guidelines, based on the date when the crime was reported, and aggregated by incident location. 'Gunshot Homicide / Injury' counts include only violent incidents (homicide, rape, robbery, and aggravated assault) in which one or more victims received a fatal or non-fatal gunshot wound. Suicides, suicide attempts, and accidental shootings are excluded. 'Property Damage' counts include all incidents that (1) include a 'Damage to Property' (NIBRS 290) offense, and (2) list a firearm in the Weapons/Tool' section of the incident report. Unfounded incidents are excluded from these counts.

YTD Gunshot Victims - North Precinct

Gunshot Homicides / Injuries				
Zone	Prior YTD	YTD	Change	Percent Change
611	13	14	1	7.7%
613	26	10	-16	-61.5%
615	13	17	4	30.8%
617	4	2	-2	-50.0%
621	5	4	-1	-20.0%
623	7	5	-2	-28.6%
625	1	3	2	200.0%
627	0	5	5	-
Total	**69**	**60**	**-9**	**-13.0%**

Property Damage with Firearm				
Zone	Prior YTD	YTD	Change	Percent Change
611	28	18	-10	-35.7%
613	18	16	-2	-11.1%
615	10	12	2	20.0%
617	8	5	-3	-37.5%
621	16	15	-1	-6.3%
623	7	17	10	142.9%
625	9	10	1	11.1%
627	3	3	0	0.0%
Total	**99**	**96**	**-3**	**-3.0%**

Age of Victim - Gunshot Homicides / Injuries						
Age	Prior YTD	Percent of Total	YTD	Percent of Total	Change	Percent Change
0-12	1	1.4%	0	0.0%	-1	-100.0%
13-17	2	2.9%	3	5.0%	1	50.0%
18-24	33	47.8%	13	21.7%	-20	-60.6%
25-34	18	26.1%	15	25.0%	-3	-16.7%
35-44	7	10.1%	14	23.3%	7	100.0%
45-54	6	8.7%	10	16.7%	4	66.7%
55-64	1	1.4%	3	5.0%	2	200.0%
65+	1	1.4%	0	0.0%	-1	-100.0%
Unk	0	0.0%	2	3.3%	2	-

Annual Totals - Gunshot Homicides / Injuries

Green Line Represents the Previous 16 Year Average

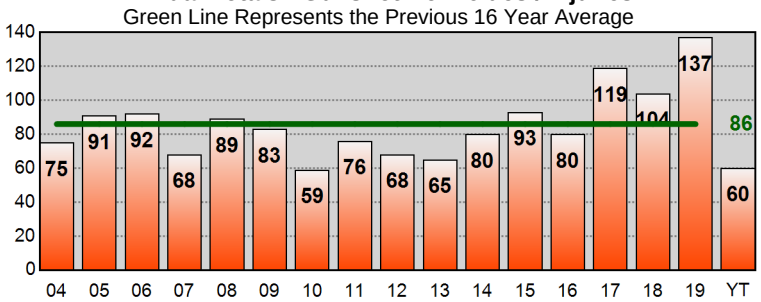

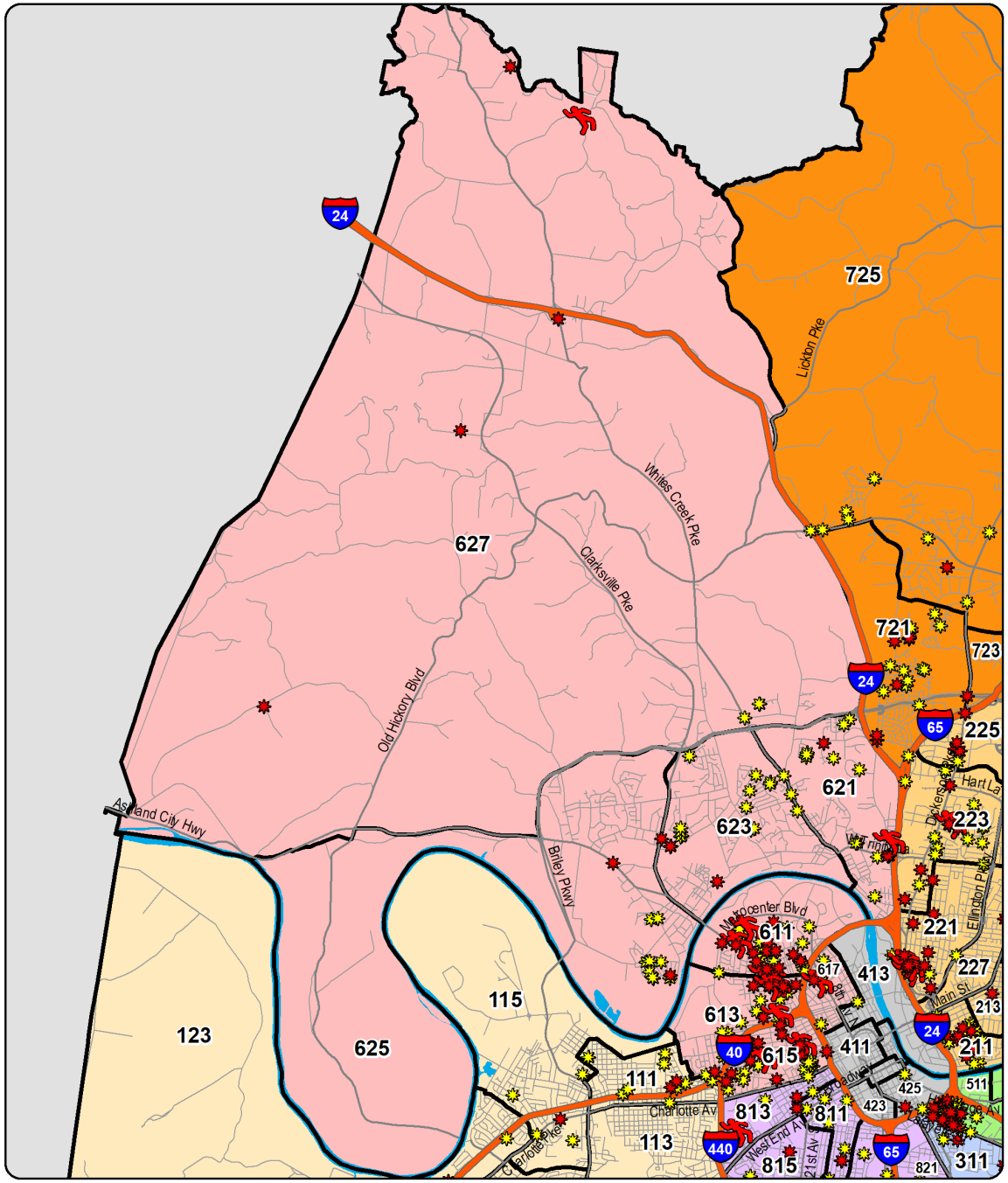

YTD Shootings Gunshot Homicide Gunshot Injury Property Damage Involving Firearm

Sourced from MNPD ARMS on 7/8/2020 9:06:12 AM. The information in this report is sourced from incident reports using UCR definitions and reporting guidelines, based on the date when the crime was reported, and aggregated by incident location. 'Gunshot Homicide / Injury' counts include only violent incidents (homicide, rape, robbery, and aggravated assault) in which one or more victims received a fatal or non-fatal gunshot wound. Suicides, suicide attempts, and accidental shootings are excluded. 'Property Damage' counts include all incidents that (1) include a 'Damage to Property' (NIBRS 290) offense, and (2) list a firearm in the Weapons/Tool' section of the incident report. Unfounded incidents are excluded from these counts.

YTD Gunshot Victims - Madison Precinct

Gunshot Homicides / Injuries

Zone	Prior YTD	YTD	Change	Percent Change
711	2	3	1	50.0%
713	2	1	-1	-50.0%
715	1	5	4	400.0%
721	5	10	5	100.0%
723	2	1	-1	-50.0%
725	0	0	0	-
727	1	3	2	200.0%
Total	**13**	**23**	**10**	**76.9%**

Property Damage with Firearm

Zone	Prior YTD	YTD	Change	Percent Change
711	2	1	-1	-50.0%
713	4	6	2	50.0%
715	6	11	5	83.3%
721	18	16	-2	-11.1%
723	2	4	2	100.0%
725	3	10	7	233.3%
727	7	8	1	14.3%
Total	**42**	**56**	**14**	**33.3%**

Age of Victim - Gunshot Homicides / Injuries

Age	Prior YTD	Percent of Total	YTD	Percent of Total	Change	Percent Change
0-12	0	0.0%	0	0.0%	0	-
13-17	1	7.7%	2	8.7%	1	100.0%
18-24	7	53.8%	6	26.1%	-1	-14.3%
25-34	1	7.7%	9	39.1%	8	800.0%
35-44	3	23.1%	2	8.7%	-1	-33.3%
45-54	1	7.7%	0	0.0%	-1	-100.0%
55-64	0	0.0%	2	8.7%	2	-
65+	0	0.0%	1	4.3%	1	-
Unk	0	0.0%	1	4.3%	1	-

Annual Totals - Gunshot Homicides / Injuries

Green Line Represents the Previous 16 Year Average

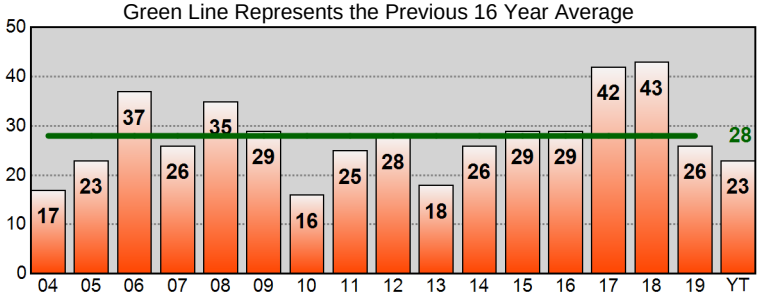

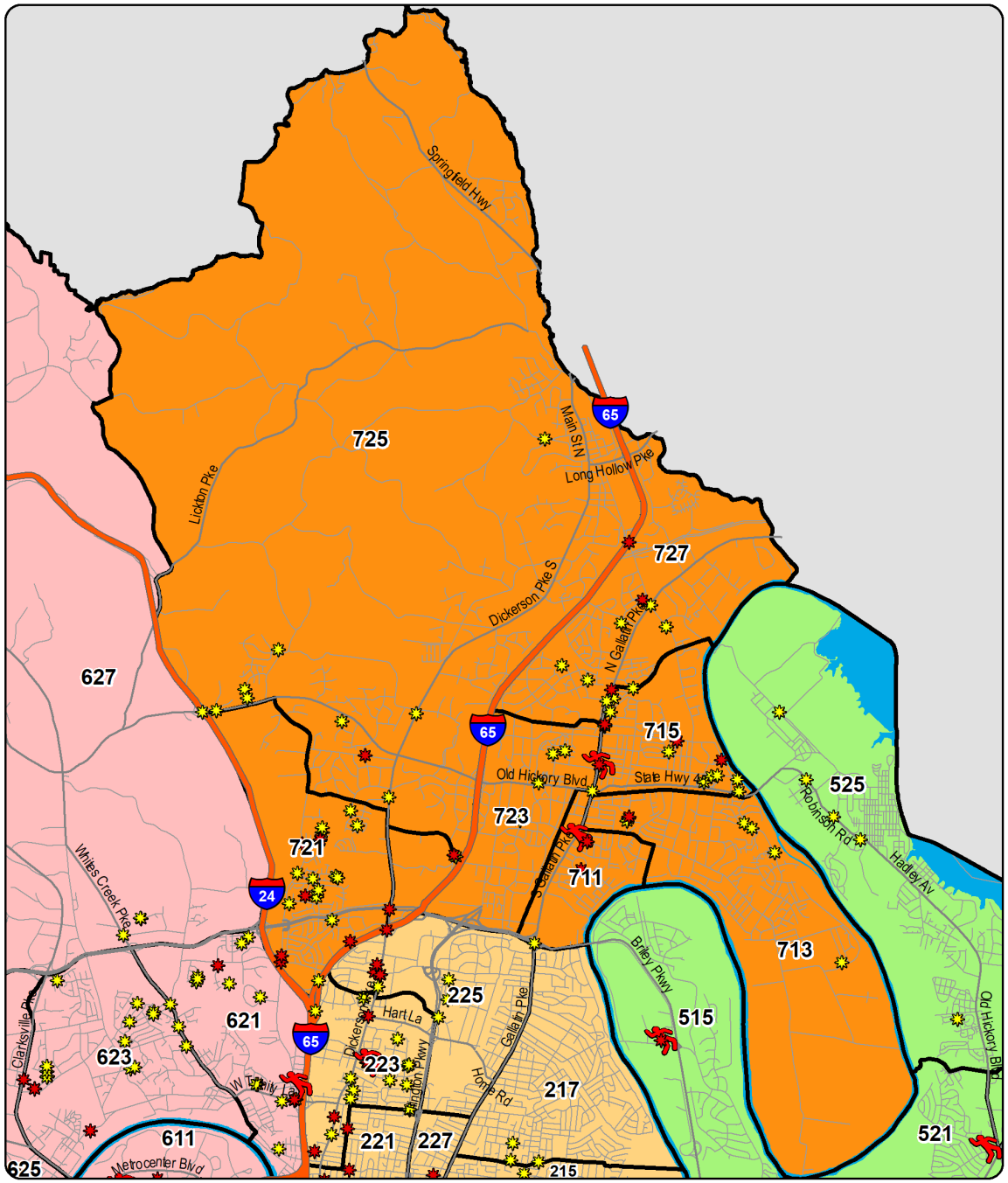

YTD Shootings Gunshot Homicide Gunshot Injury Property Damage Involving Firearm

Sourced from MNPD ARMS on 7/8/2020 9:06:14 AM. The information in this report is sourced from incident reports using UCR definitions and reporting guidelines, based on the date when the crime was reported, and aggregated by incident location. 'Gunshot Homicide / Injury' counts include only violent incidents (homicide, rape, robbery, and aggravated assault) in which one or more victims received a fatal or non-fatal gunshot wound. Suicides, suicide attempts, and accidental shootings are excluded. 'Property Damage' counts include all incidents that (1) include a 'Damage to Property' (NIBRS 290) offense, and (2) list a firearm in the Weapons/Tool' section of the incident report. Unfounded incidents are excluded from these counts.

YTD Gunshot Victims - Midtown Hills Precinct

Gunshot Homicides / Injuries				
Zone	Prior YTD	YTD	Change	Percent Change
811	2	1	-1	-50.0%
813	0	3	3	-
815	2	1	-1	-50.0%
821	3	1	-2	-66.7%
823	0	0	0	-
825	0	2	2	-
831	3	2	-1	-33.3%
833	0	0	0	-
835	0	4	4	-
Total	**10**	**14**	**4**	**40.0%**

Property Damage with Firearm				
Zone	Prior YTD	YTD	Change	Percent Change
811	3	5	2	66.7%
813	2	3	1	50.0%
815	0	2	2	-
821	0	4	4	-
823	1	3	2	200.0%
825	2	0	-2	-100.0%
831	7	10	3	42.9%
833	0	3	3	-
835	1	3	2	200.0%
Total	**16**	**33**	**17**	**106.3%**

Age of Victim - Gunshot Homicides / Injuries						
Age	Prior YTD	Percent of Total	YTD	Percent of Total	Change	Percent Change
0-12	0	0.0%	0	0.0%	0	-
13-17	0	0.0%	1	7.1%	1	-
18-24	2	20.0%	5	35.7%	3	150.0%
25-34	4	40.0%	5	35.7%	1	25.0%
35-44	2	20.0%	3	21.4%	1	50.0%
45-54	2	20.0%	0	0.0%	-2	-100.0%
55-64	0	0.0%	0	0.0%	0	-
65+	0	0.0%	0	0.0%	0	-

Annual Totals - Gunshot Homicides / Injuries

Green Line Represents the Previous 16 Year Average

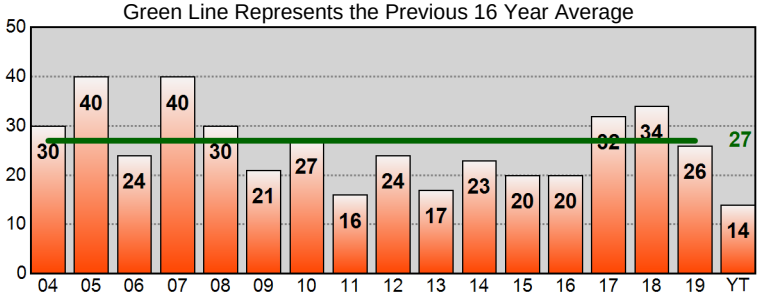

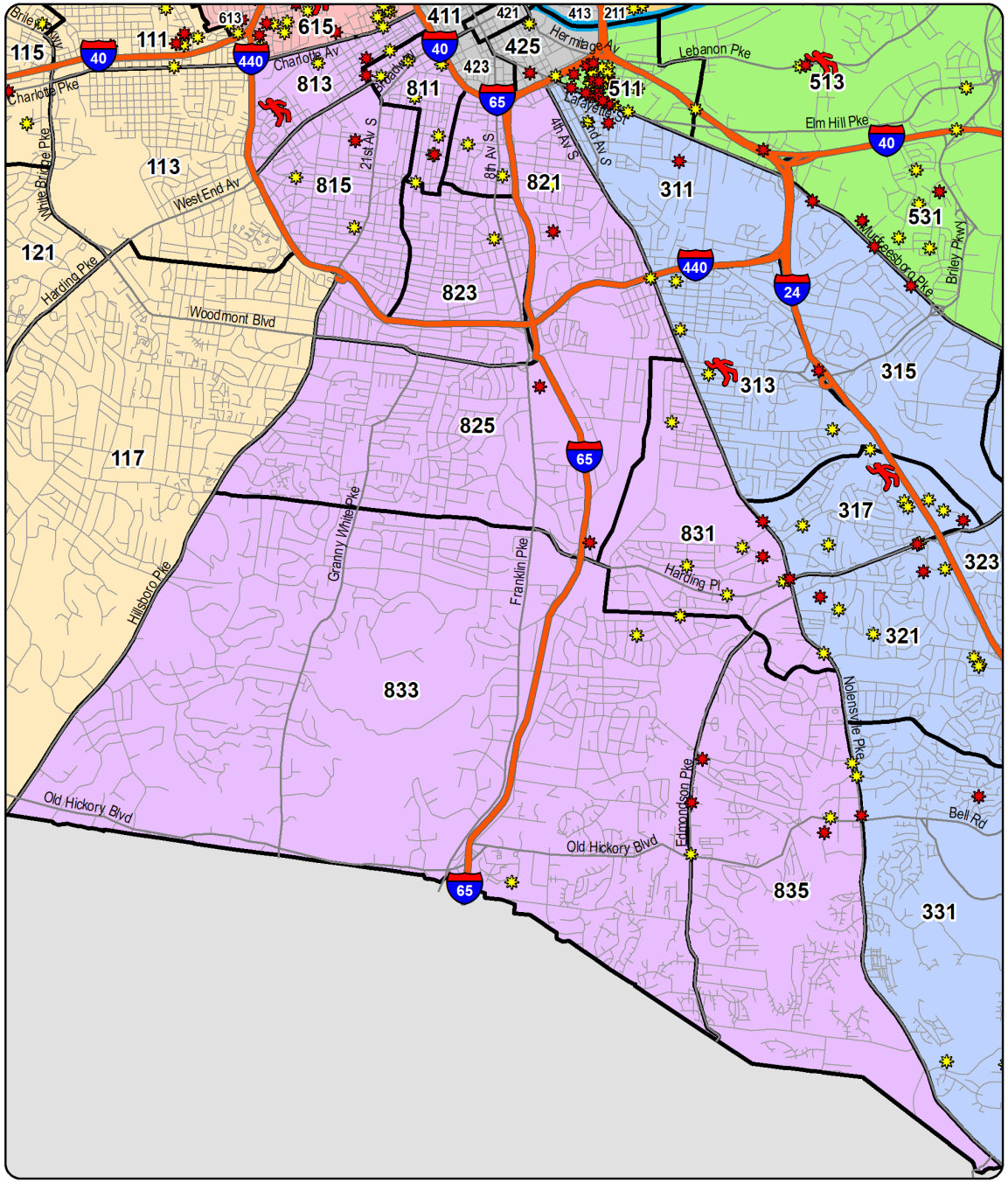

YTD Shootings Gunshot Homicide Gunshot Injury Property Damage Involving Firearm

Sourced from MNPD ARMS on 7/8/2020 9:06:15 AM. The information in this report is sourced from incident reports using UCR definitions and reporting guidelines, based on the date when the crime was reported, and aggregated by incident location. 'Gunshot Homicide / Injury' counts include only violent incidents (homicide, rape, robbery, and aggravated assault) in which one or more victims received a fatal or non-fatal gunshot wound. Suicides, suicide attempts, and accidental shootings are excluded. 'Property Damage' counts include all incidents that (1) include a 'Damage to Property' (NIBRS 290) offense, and (2) list a firearm in the Weapons/Tool' section of the incident report. Unfounded incidents are excluded from these counts.

West Precinct - Burglary and Theft from Vehicle Counts for the Past Two Weeks

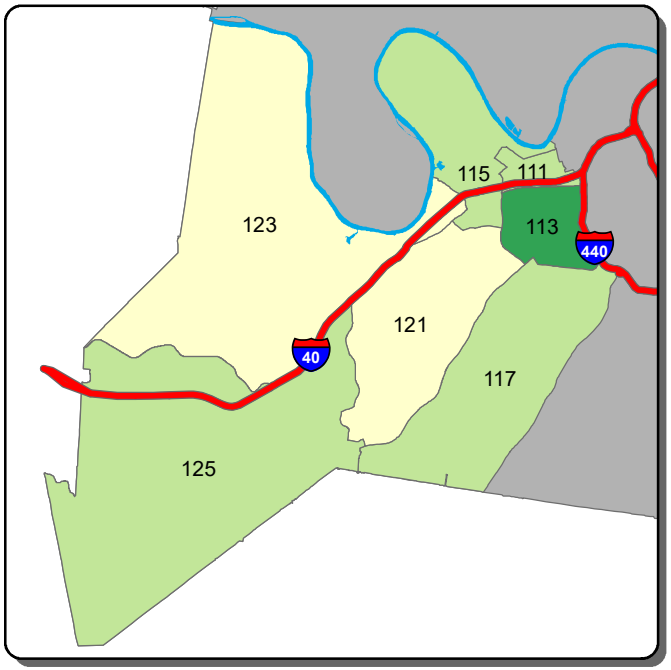

Burglary - A Shift

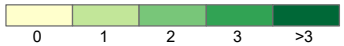

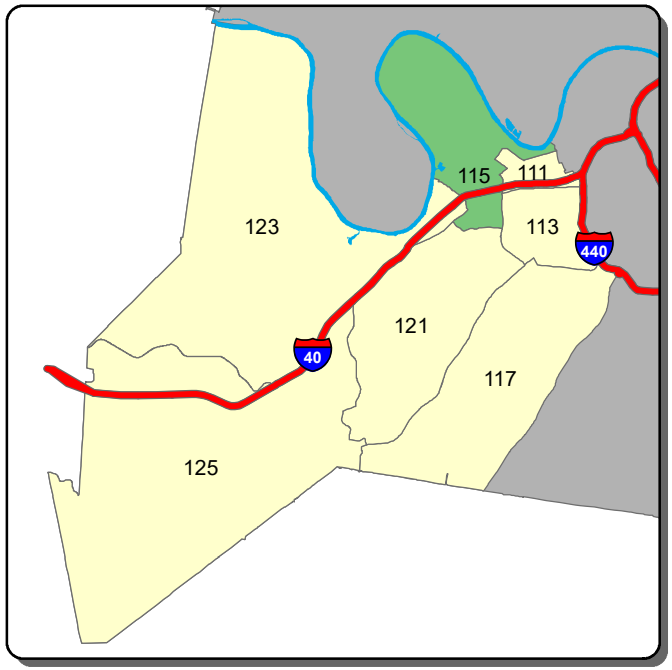

Burglary - B Shift

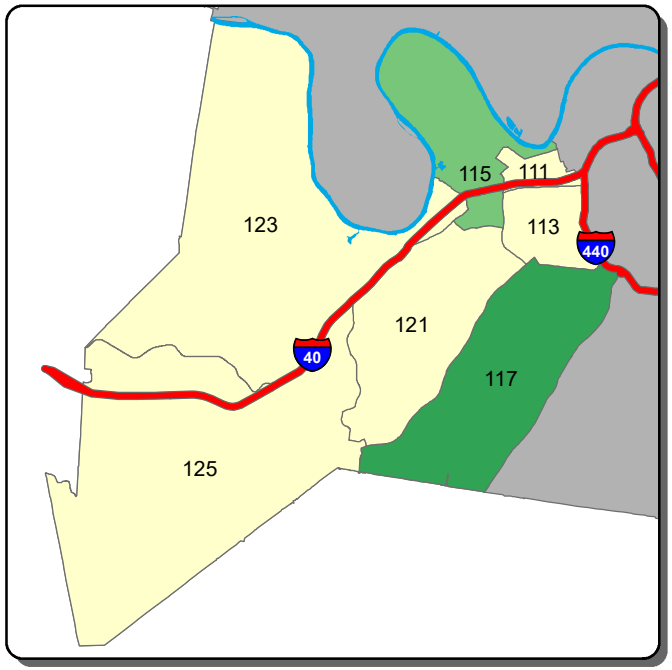

Burglary - C Shift

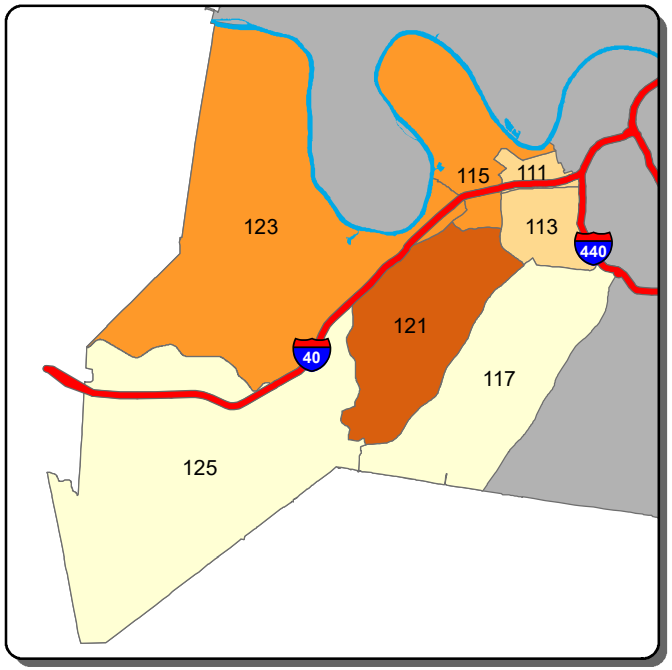

Theft from Vehicle - A Shift

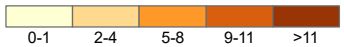

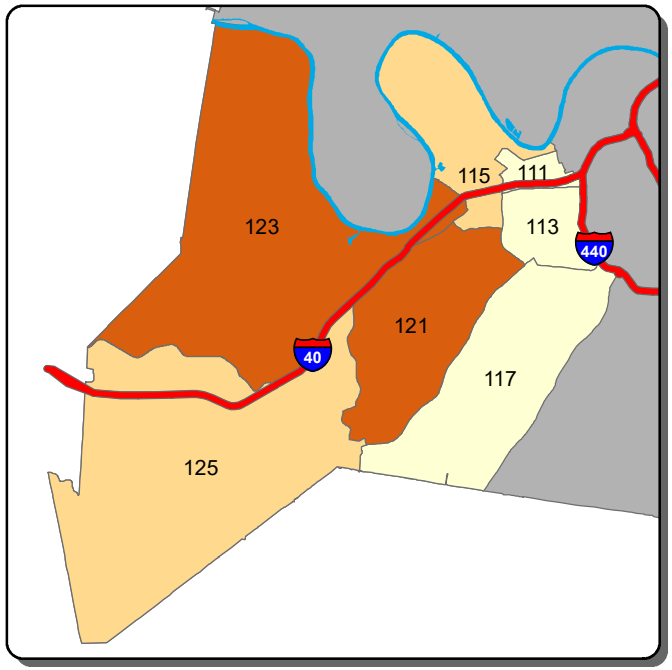

Theft from Vehicle - B Shift

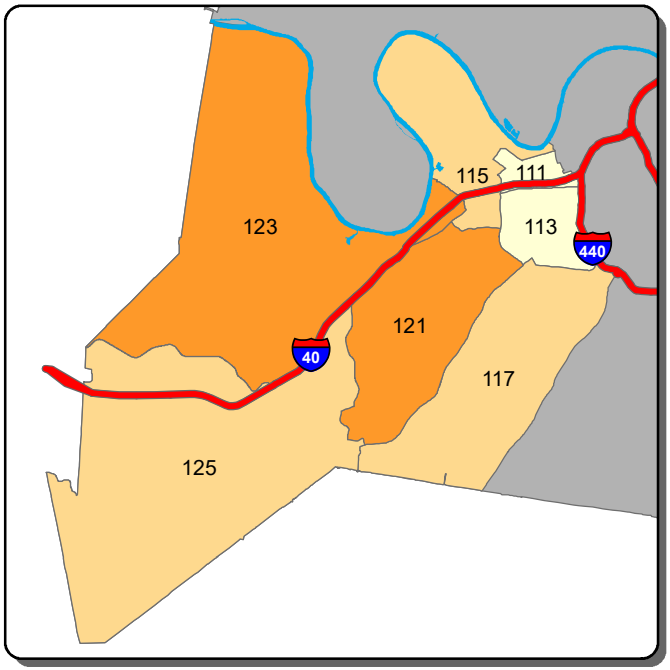

Theft from Vehicle - C Shift

Information summarized for CompStat week ending 7/4/2020

Sourced from MNPD ARMS on 7/8/2020. Data taken from incident reports using Uniform Crime Reporting definitions and guidelines, based on the date and time when the inicident was reported. 'A, B, and C Shift' refer to the following time periods: A Shift = 0700 - 1500; B Shift = 1500 - 2300; C Shift = 2300 - 0700.

West Precinct - Aggravated Assault and Self Initiated CAD Counts for the Past Two Weeks

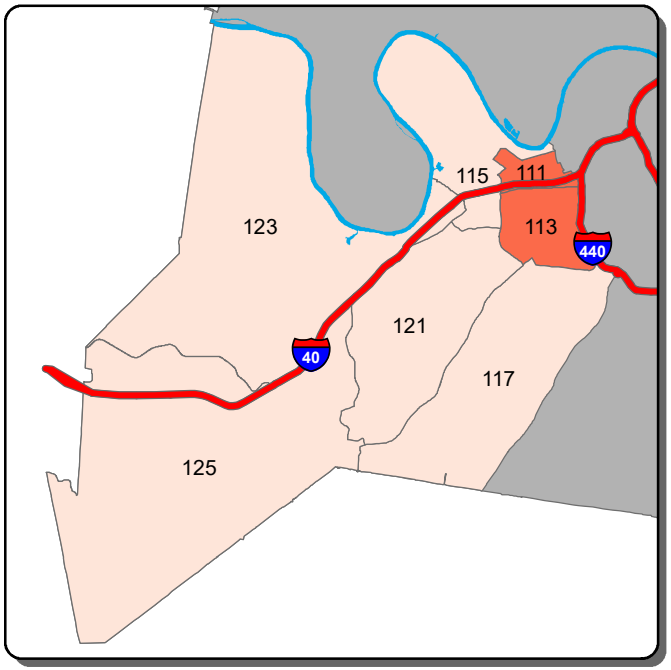

Aggravated Assault - A Shift

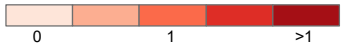

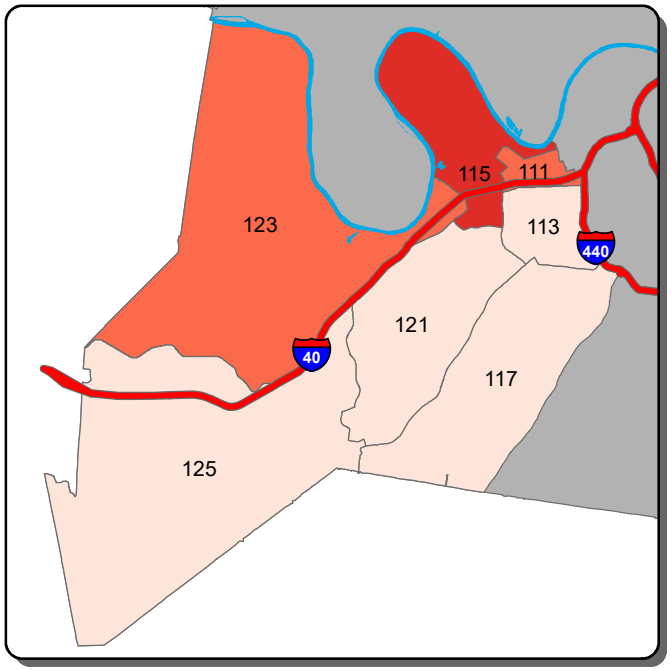

Aggravated Assault - B Shift

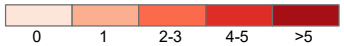

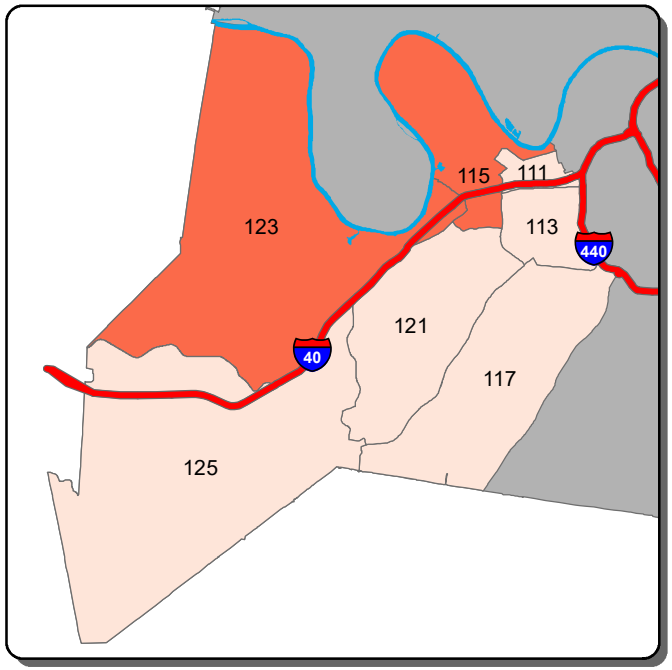

Aggravated Assault - C Shift

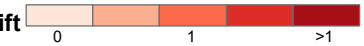

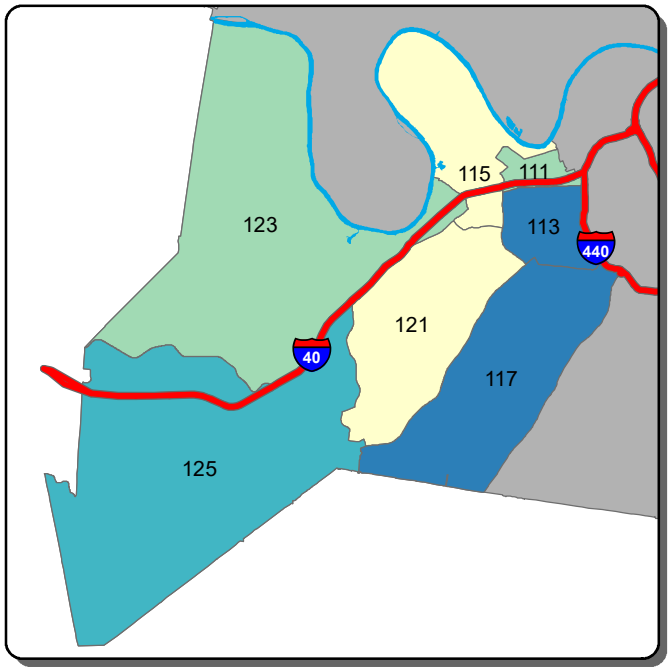

Self Initiated CAD - A Shift

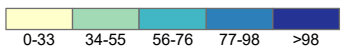

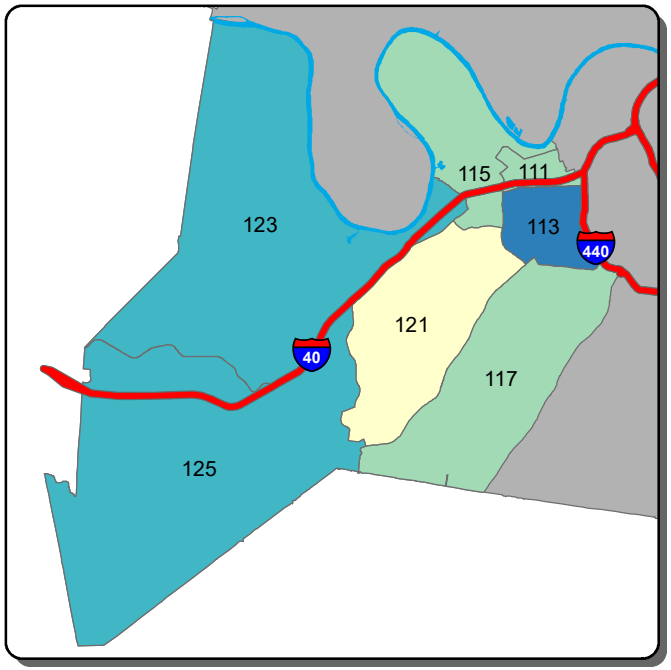

Self Initiated CAD - B Shift

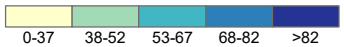

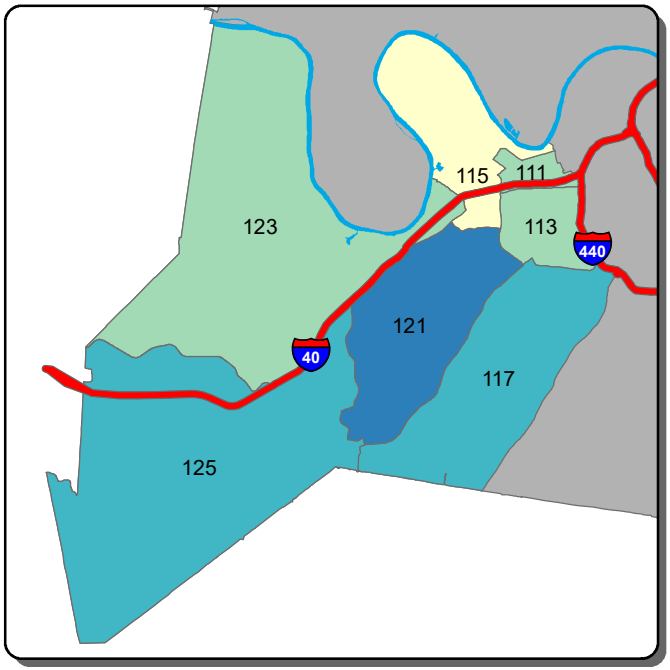

Self Initiated CAD - C Shift

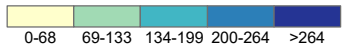

Information summarized for CompStat week ending 7/4/2020

Sourced from MNPD ARMS on 7/8/2020. Data taken from incident reports using Uniform Crime Reporting definitions and guidelines, based on the date and time when the inicident was reported. 'A, B, and C Shift' refer to the following time periods: A Shift = 0700 - 1500; B Shift = 1500 - 2300; C Shift = 2300 - 0700.

East Precinct - Burglary and Theft from Vehicle Counts for the Past Two Weeks

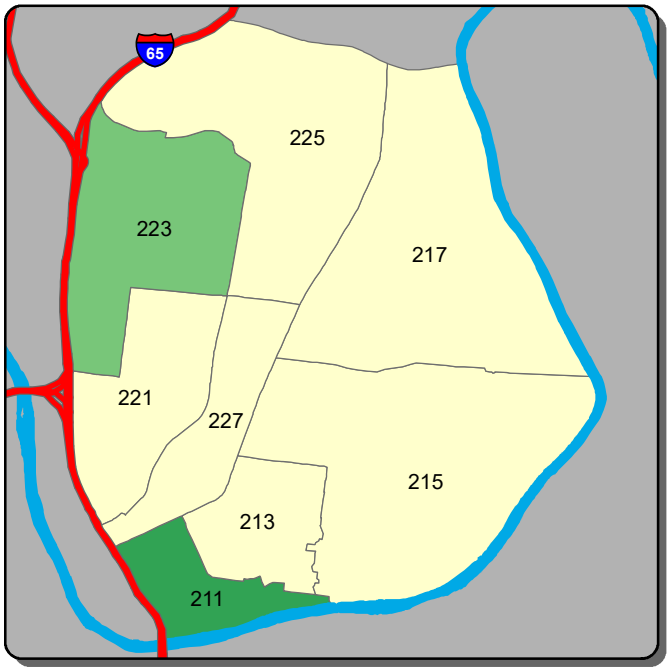

Burglary - A Shift

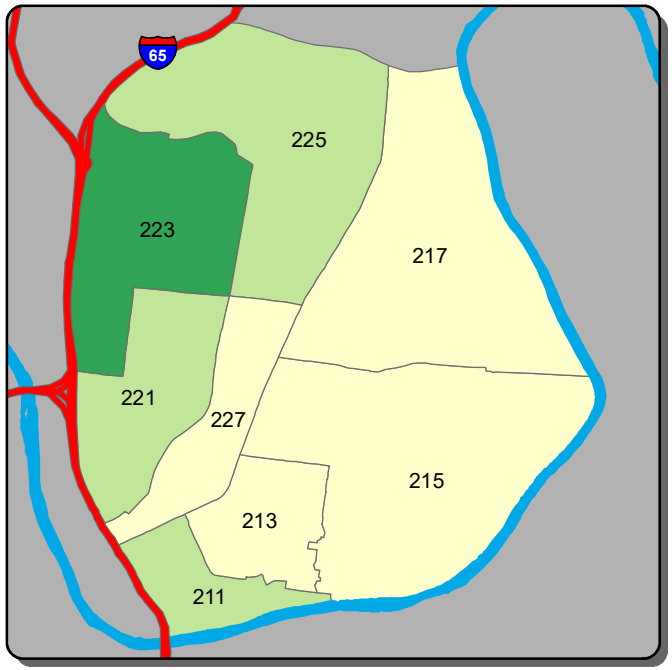

Burglary - B Shift

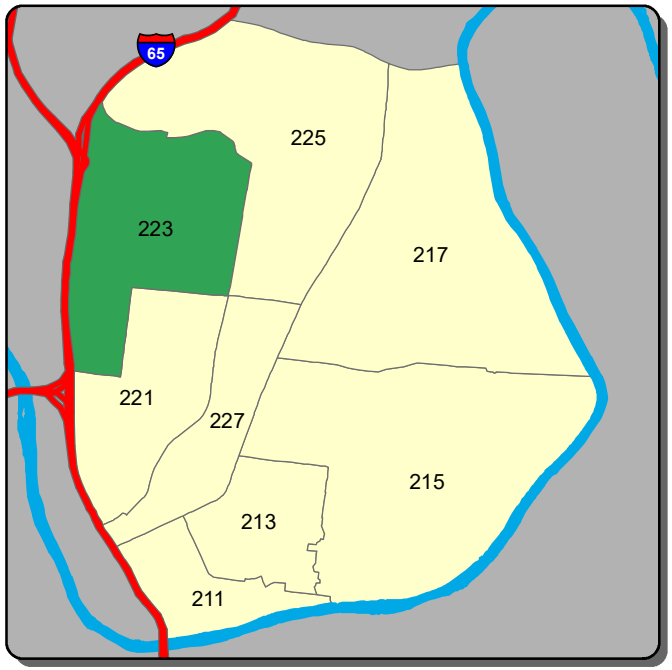

Burglary - C Shift

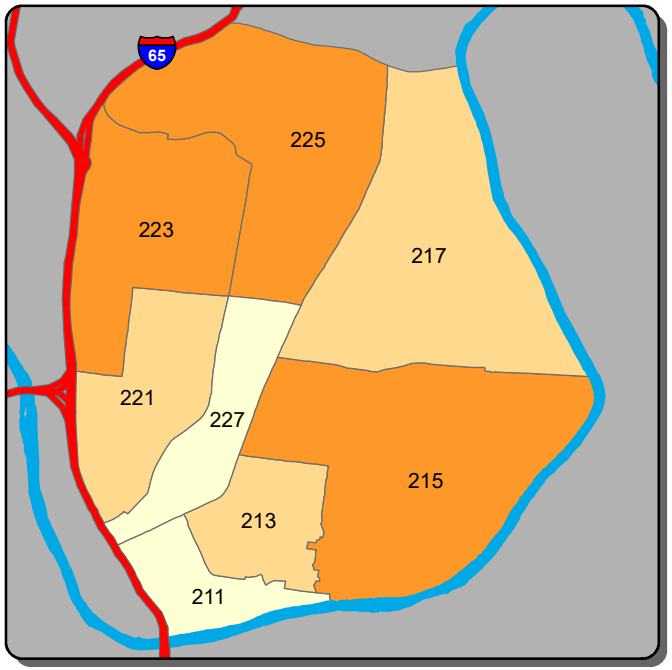

Theft from Vehicle - A Shift

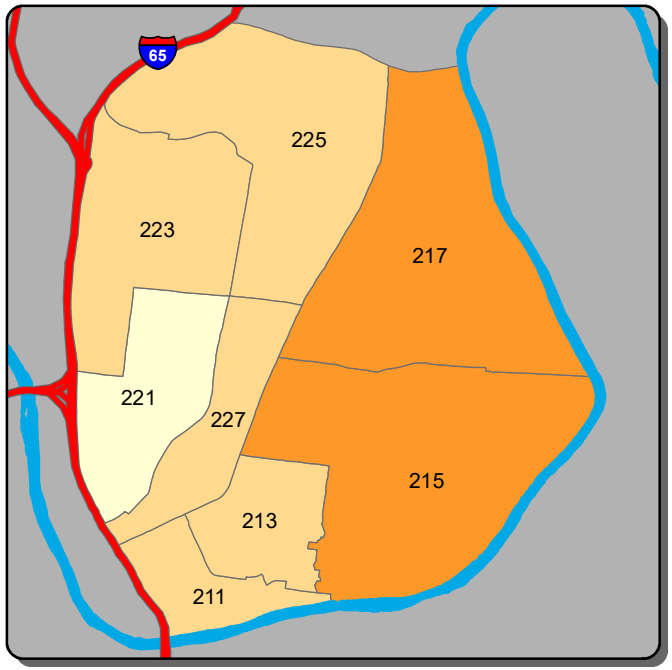

Theft from Vehicle - B Shift

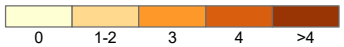

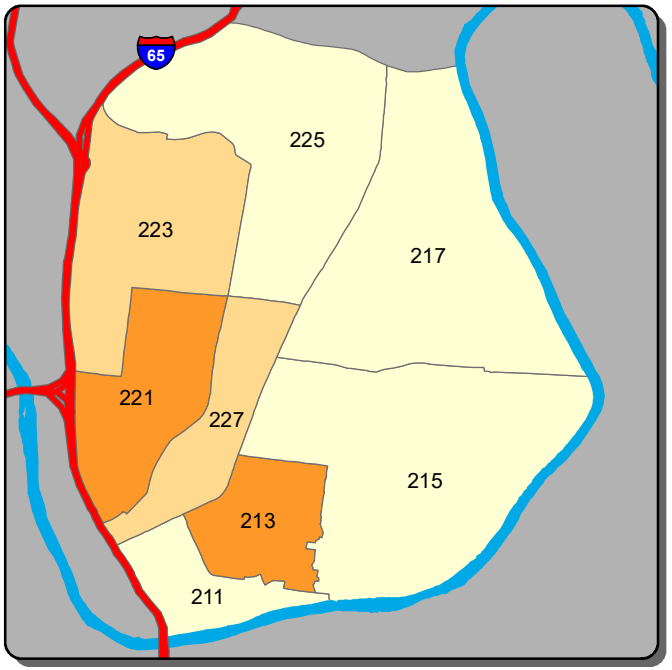

Theft from Vehicle - C Shift

Information summarized for CompStat week ending 7/4/2020

Sourced from MNPD ARMS on 7/8/2020. Data taken from incident reports using Uniform Crime Reporting definitions and guidelines, based on the date and time when the inicident was reported. 'A, B, and C Shift' refer to the following time periods: A Shift = 0700 - 1500; B Shift = 1500 - 2300; C Shift = 2300 - 0700.

East Precinct - Aggravated Assault and Self Initiated CAD Counts for the Past Two Weeks

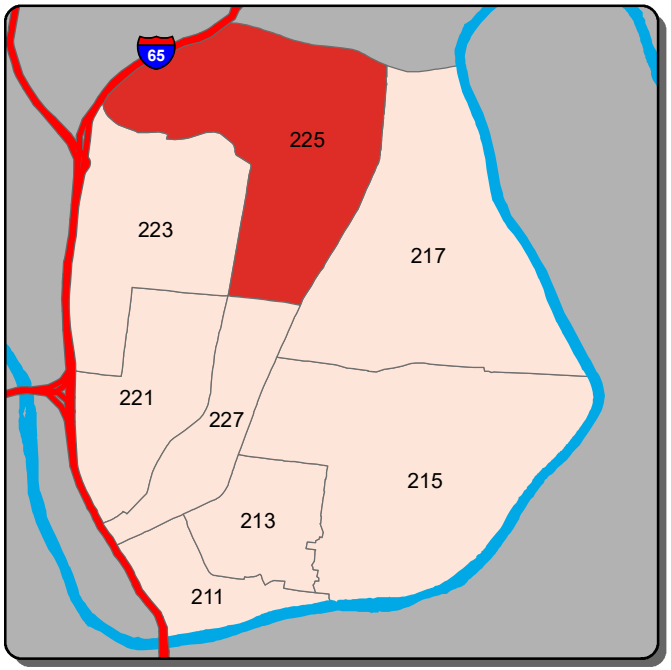

Aggravated Assault - A Shift

0 | 1 | 2 | >2

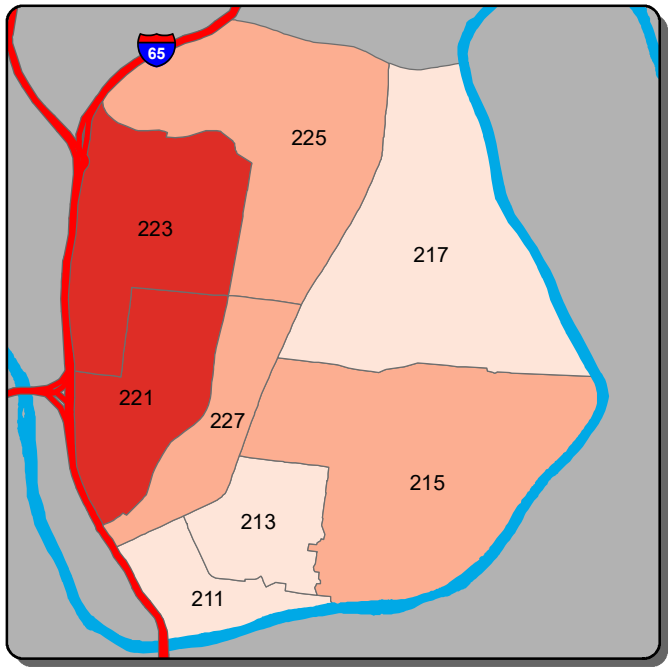

Aggravated Assault - B Shift

0 | 1-2 | 3 | 4-5 | >5

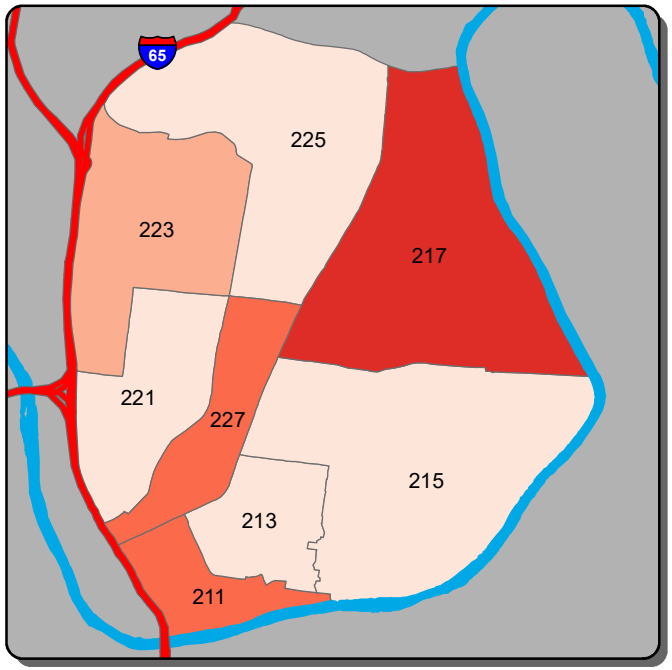

Aggravated Assault - C Shift

0 | 1 | 2-3 | 4 | >4

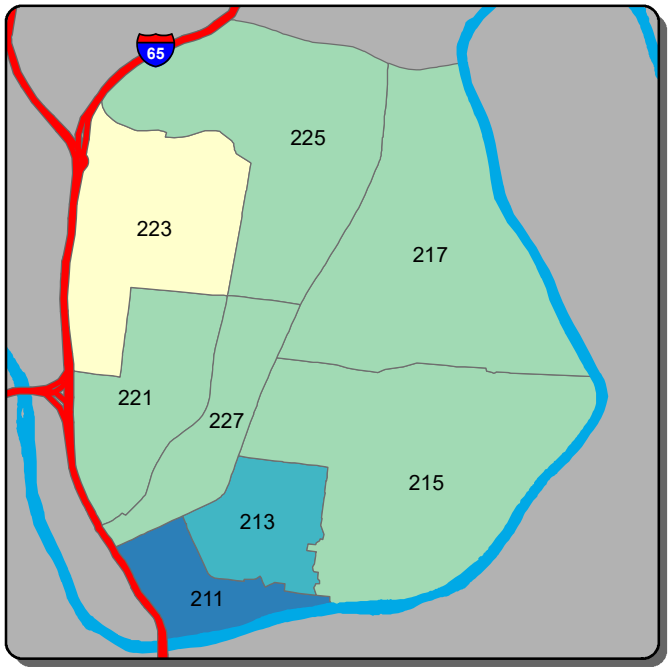

Self Initiated CAD - A Shift

0-16 | 17-41 | 42-65 | 66-90 | >90

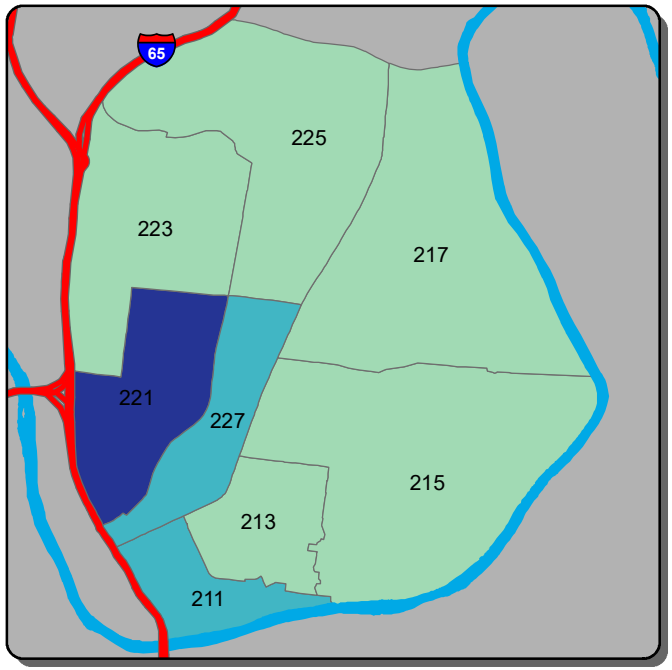

Self Initiated CAD - B Shift

0-29 | 30-55 | 56-81 | 82-108 | >108

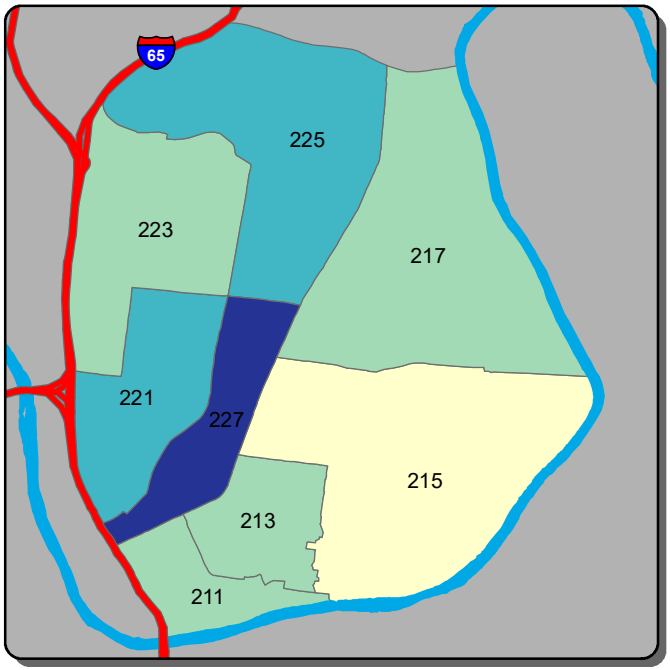

Self Initiated CAD - C Shift

0-34 | 35-80 | 81-125 | 126-171 | >171

Information summarized for CompStat week ending 7/4/2020

Sourced from MNPD ARMS on 7/8/2020. Data taken from incident reports using Uniform Crime Reporting definitions and guidelines, based on the date and time when the incident was reported. 'A, B, and C Shift' refer to the following time periods: A Shift = 0700 - 1500; B Shift = 1500 - 2300; C Shift = 2300 - 0700.

South Precinct - Burglary and Theft from Vehicle Counts for the Past Two Weeks

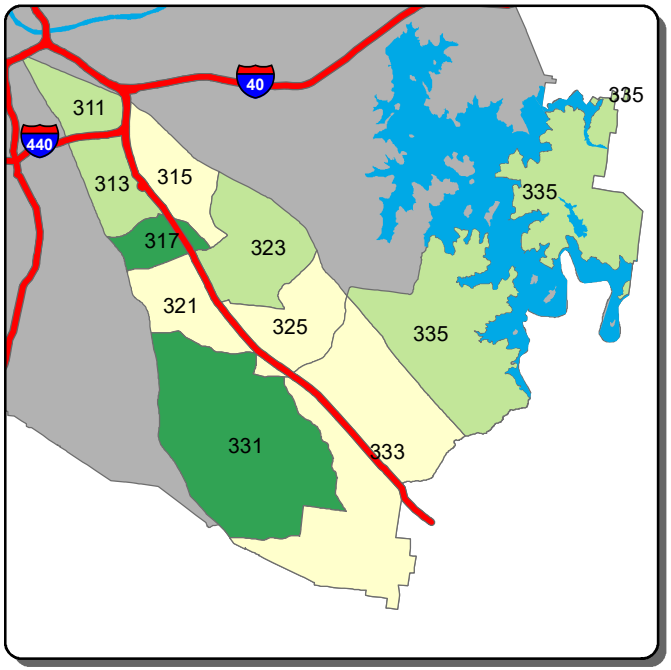

Burglary - A Shift

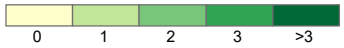

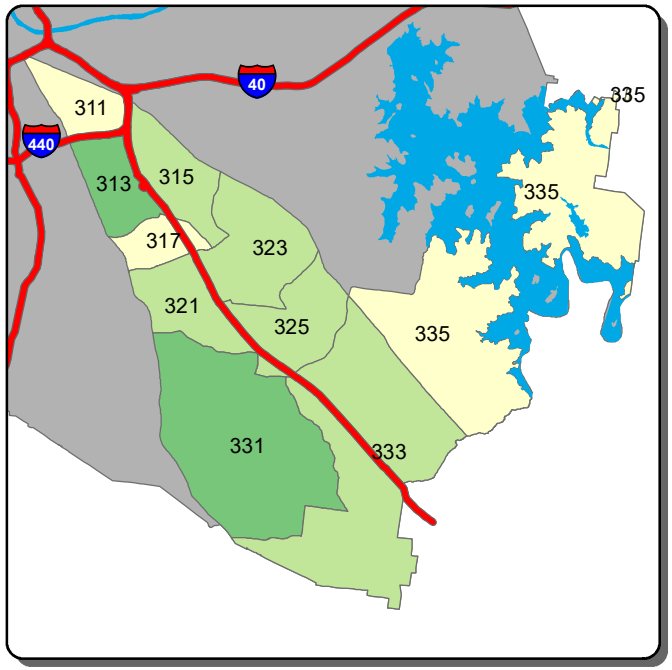

Burglary - B Shift

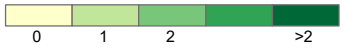

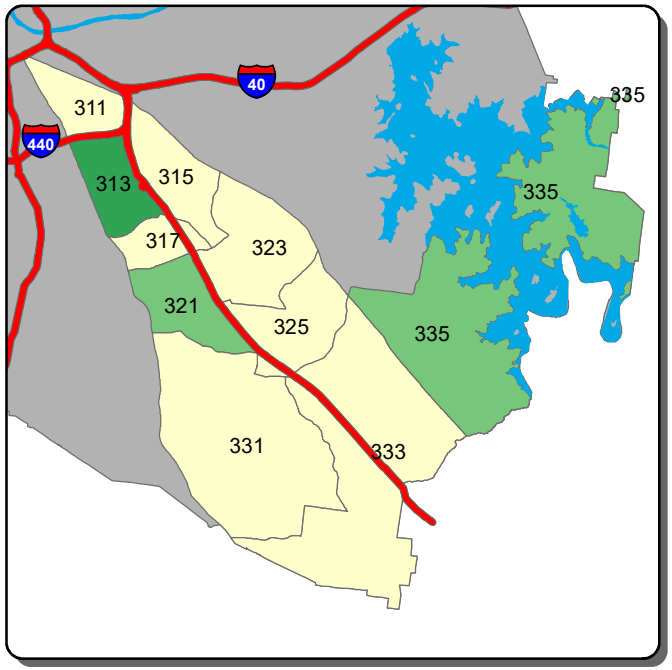

Burglary - C Shift

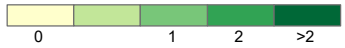

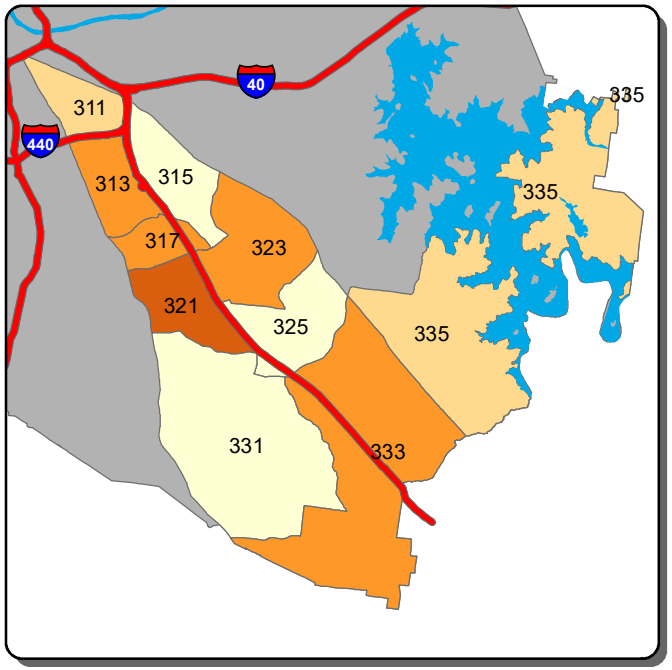

Theft from Vehicle - A Shift

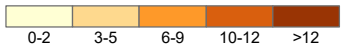

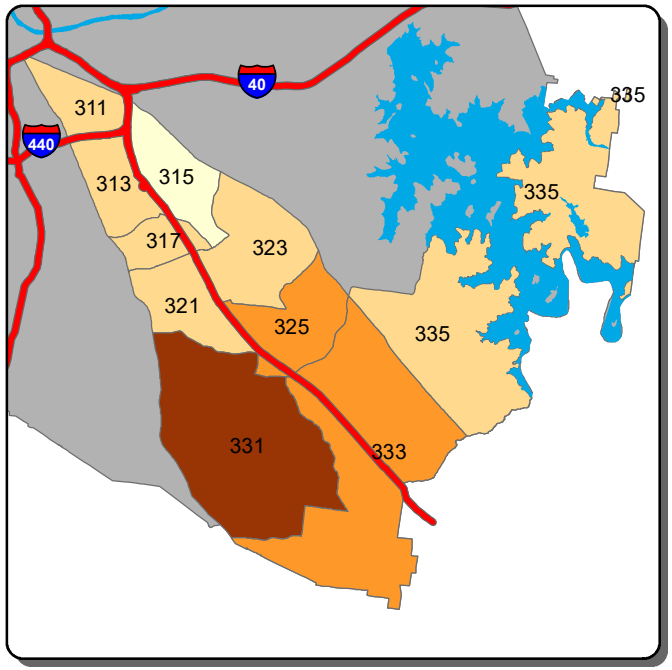

Theft from Vehicle - B Shift

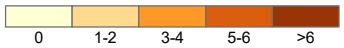

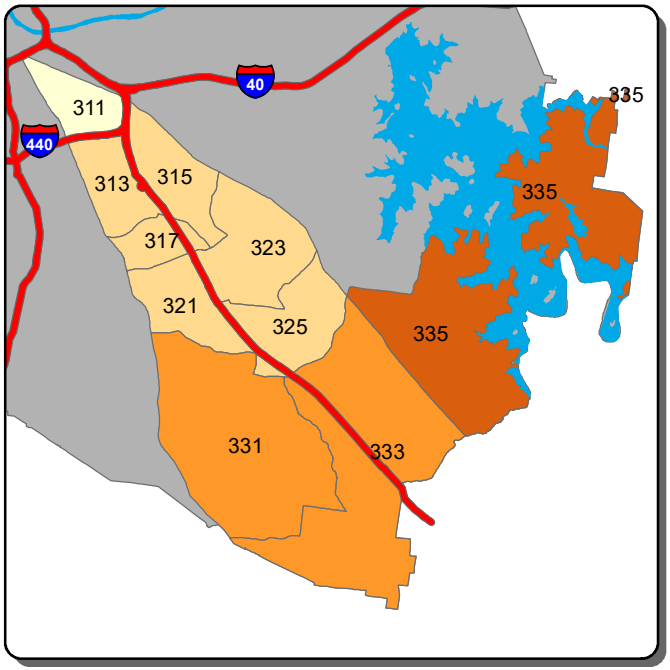

Theft from Vehicle - C Shift

Information summarized for CompStat week ending 7/4/2020

Sourced from MNPD ARMS on 7/8/2020. Data taken from incident reports using Uniform Crime Reporting definitions and guidelines, based on the date and time when the incident was reported. 'A, B, and C Shift' refer to the following time periods: A Shift = 0700 - 1500; B Shift = 1500 - 2300; C Shift = 2300 - 0700.

South Precinct - Aggravated Assault and Self Initiated CAD Counts for the Past Two Weeks

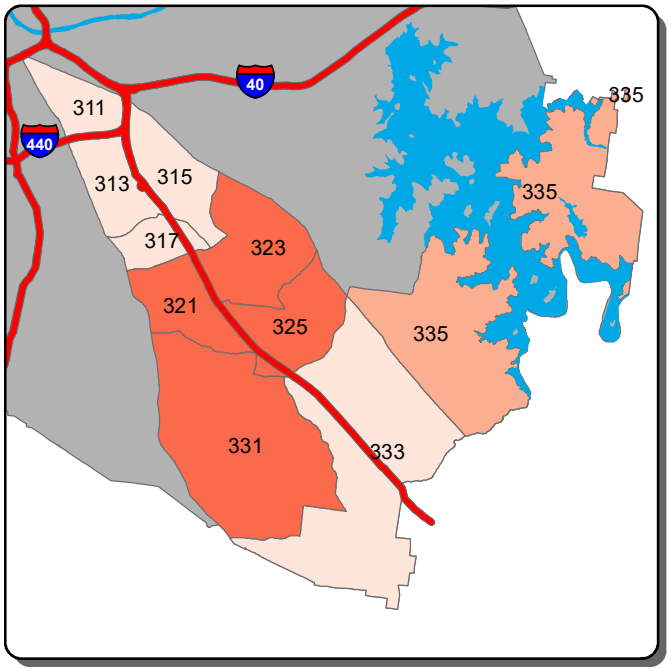

Aggravated Assault - A Shift

0 | 1 | 2 | 3 | >3

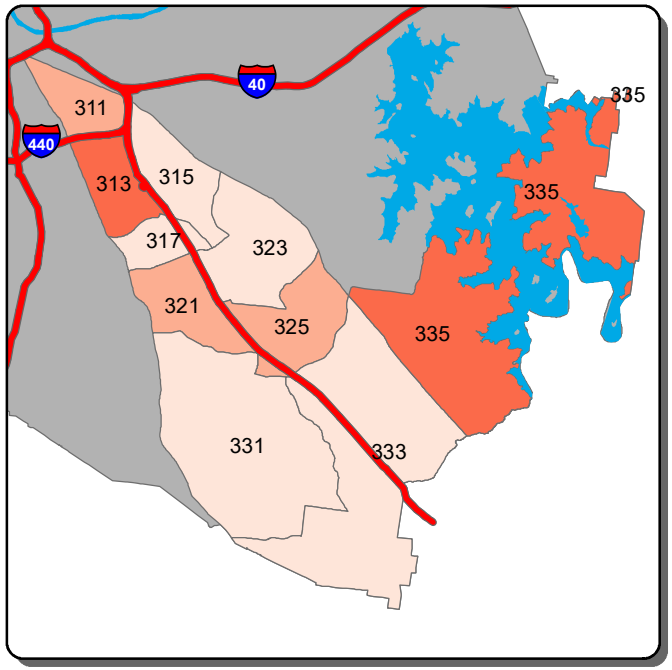

Aggravated Assault - B Shift

0-1 | 2 | 3 | >3

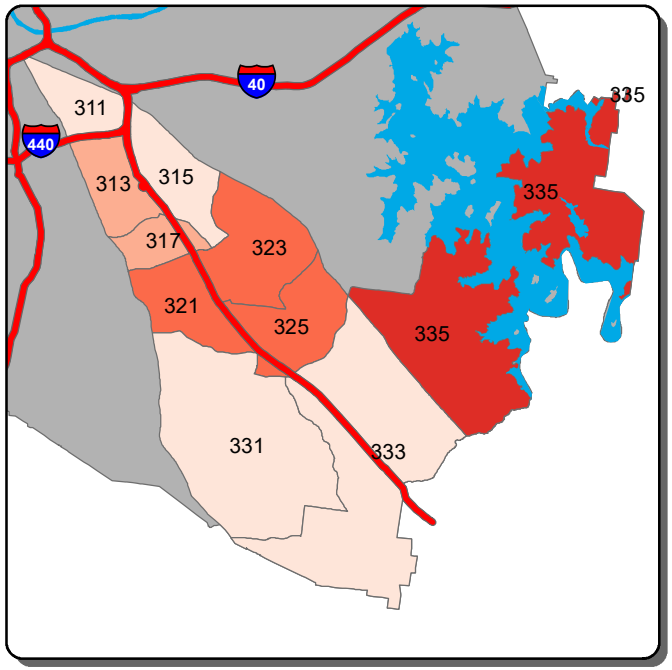

Aggravated Assault - C Shift

0 | 1 | 2-3 | 4 | >4

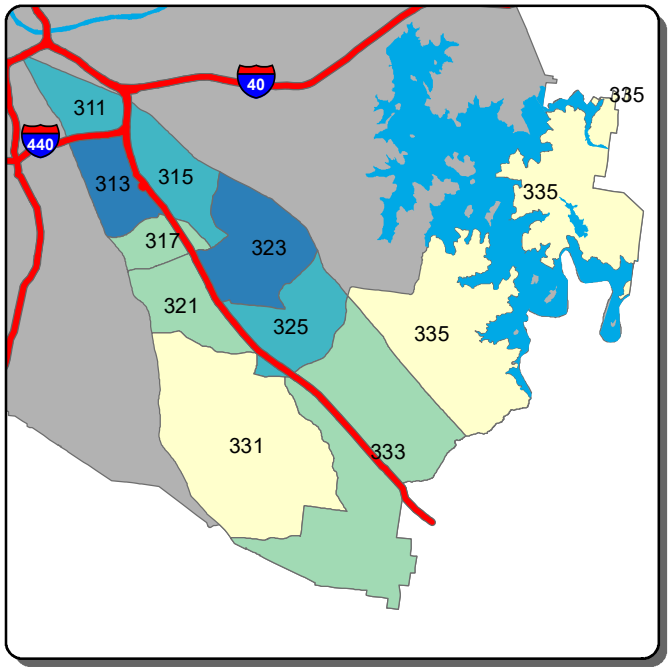

Self Initiated CAD - A Shift

0-15 | 16-27 | 28-39 | 40-51 | >51

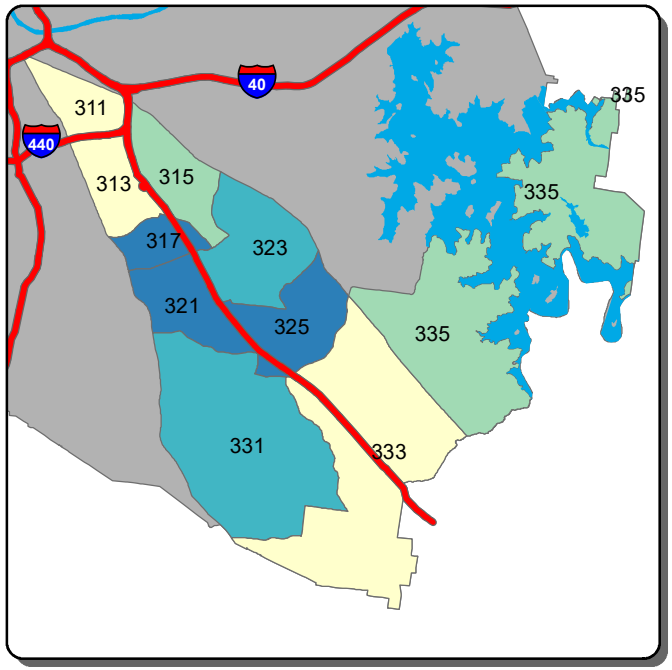

Self Initiated CAD - B Shift

0-32 | 33-56 | 57-80 | 81-103 | >103

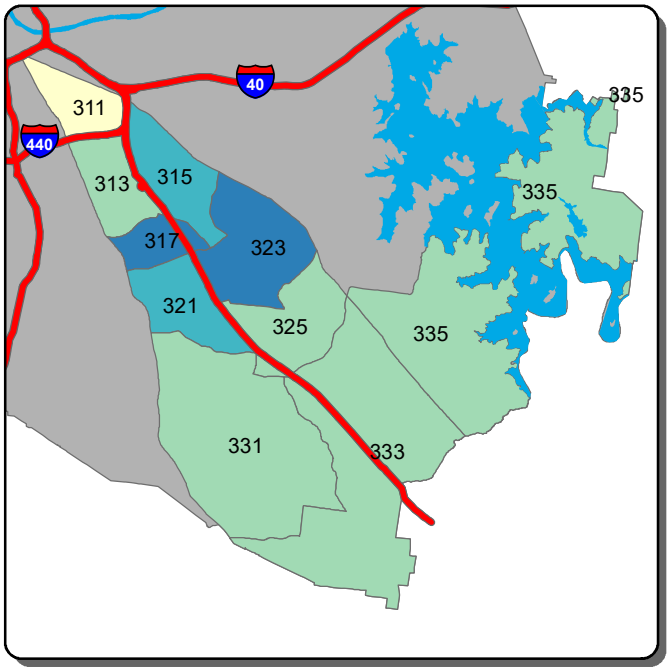

Self Initiated CAD - C Shift

0-17 | 18-25 | 26-33 | 34-42 | >42

Information summarized for CompStat week ending 7/4/2020

Sourced from MNPD ARMS on 7/8/2020. Data taken from incident reports using Uniform Crime Reporting definitions and guidelines, based on the date and time when the incident was reported. 'A, B, and C Shift' refer to the following time periods: A Shift = 0700 - 1500; B Shift = 1500 - 2300; C Shift = 2300 - 0700.

Central Precinct - Burglary and Theft from Vehicle Counts for the Past Two Weeks

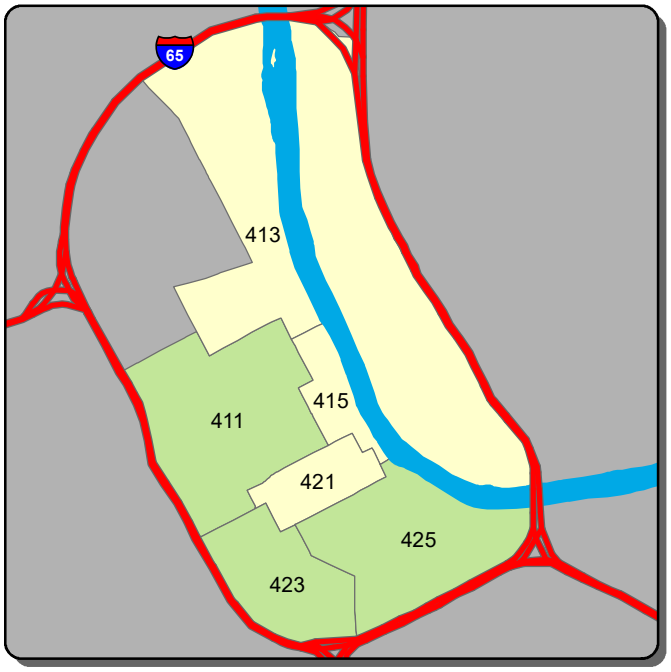

Burglary - A Shift

Burglary - B Shift

Burglary - C Shift

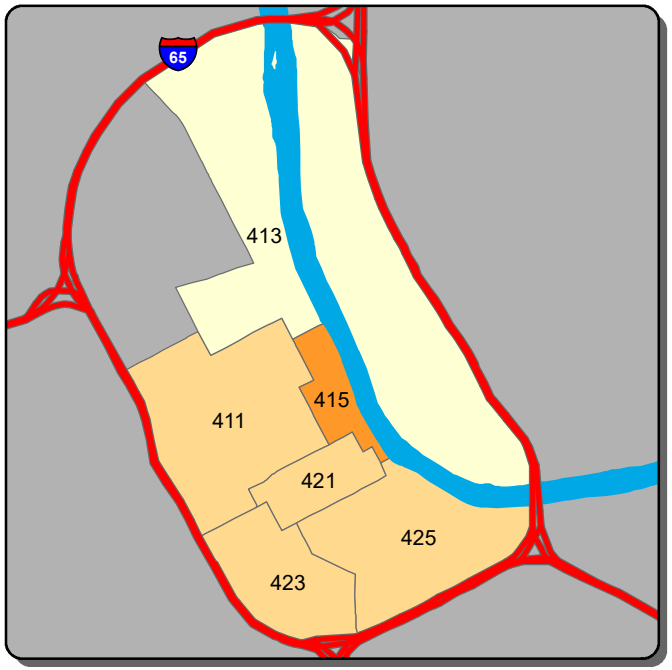

Theft from Vehicle - A Shift

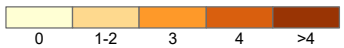

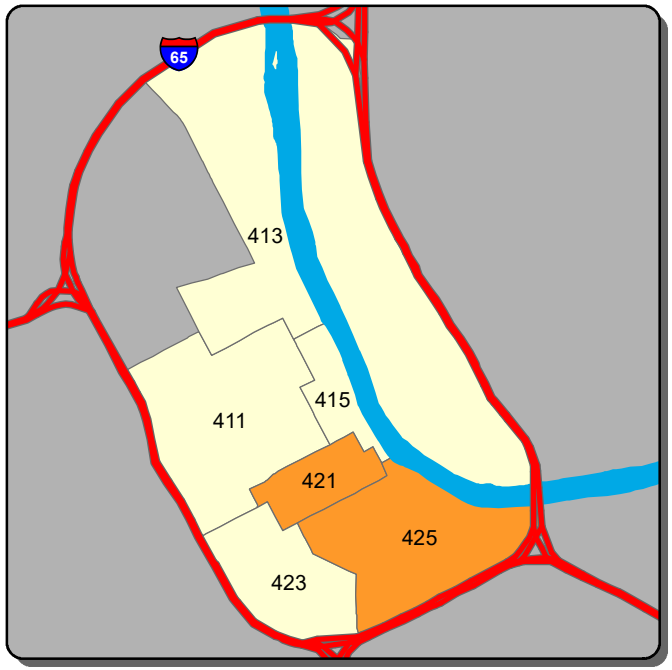

Theft from Vehicle - B Shift

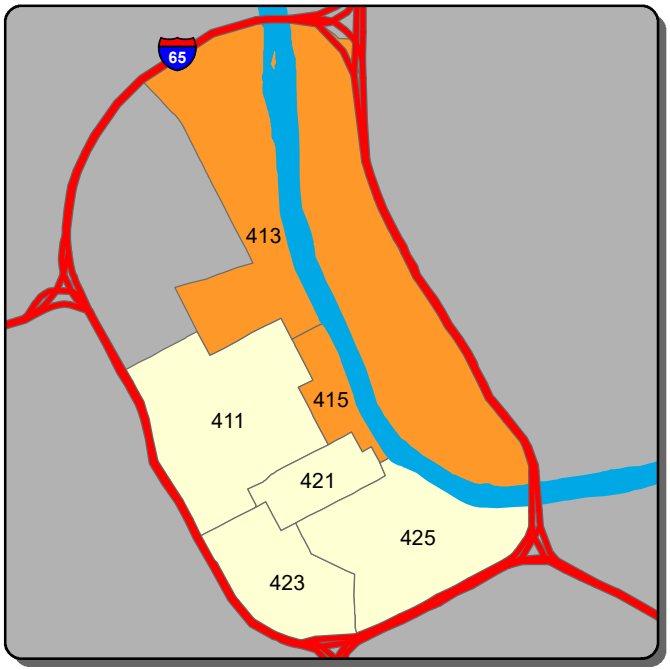

Theft from Vehicle - C Shift

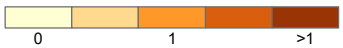

Information summarized for CompStat week ending 7/4/2020

Sourced from MNPD ARMS on 7/8/2020. Data taken from incident reports using Uniform Crime Reporting definitions and guidelines, based on the date and time when the incident was reported. 'A, B, and C Shift' refer to the following time periods: A Shift = 0700 - 1500; B Shift = 1500 - 2300; C Shift = 2300 - 0700.

Central Precinct - Aggravated Assault and Self Initiated CAD Counts for the Past Two Weeks

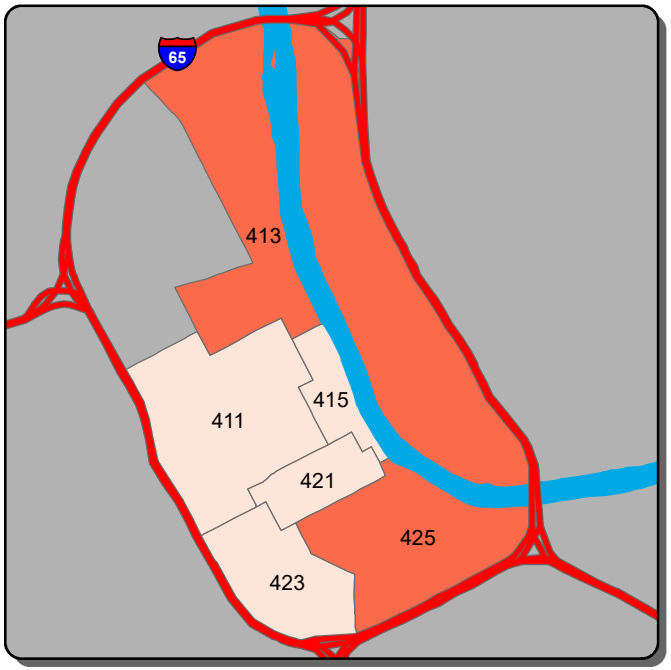

Aggravated Assault - A Shift: 0, 1, >1

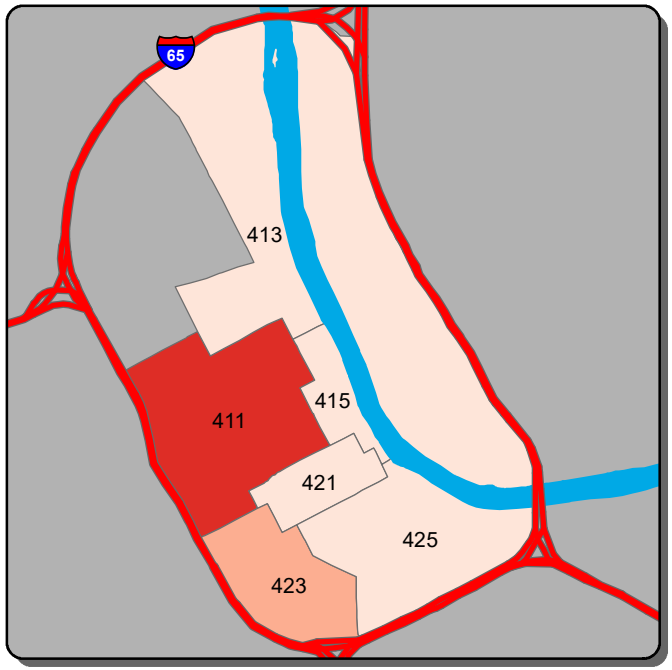

Aggravated Assault - B Shift: 0, 1, 2, >2

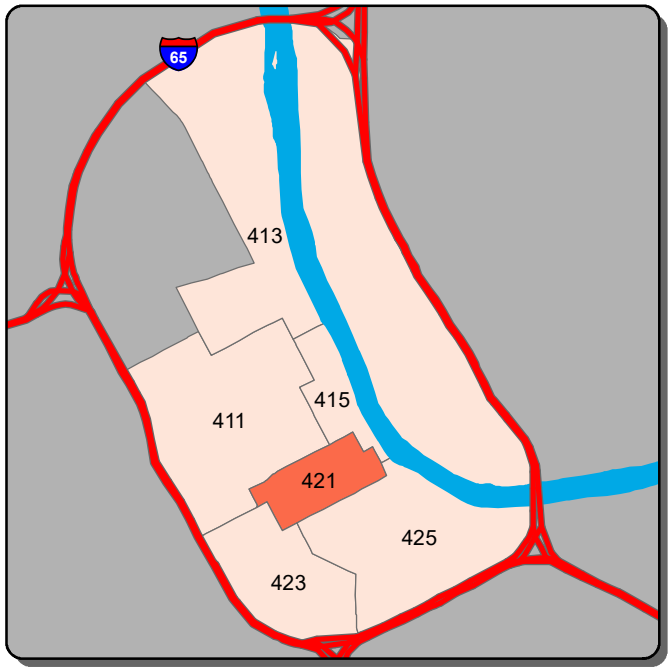

Aggravated Assault - C Shift: 0, 1, >1

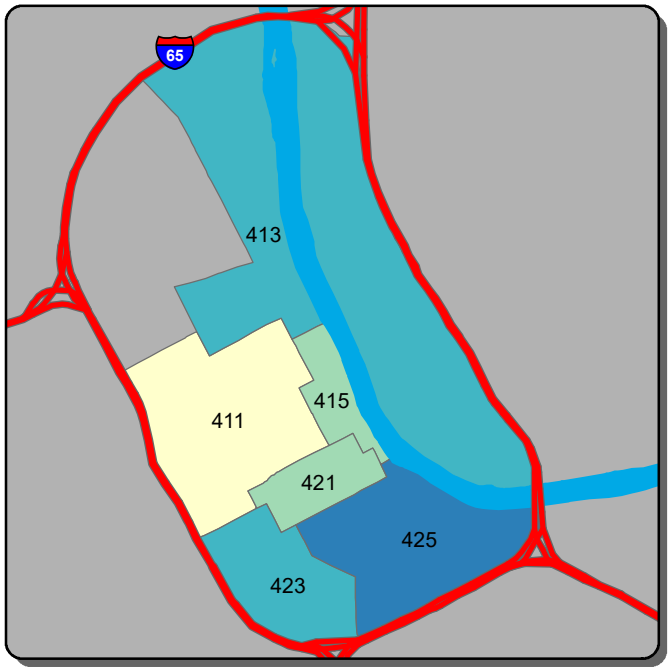

Self Initiated CAD - A Shift: 0-59, 60-89, 90-120, 121-150, >150

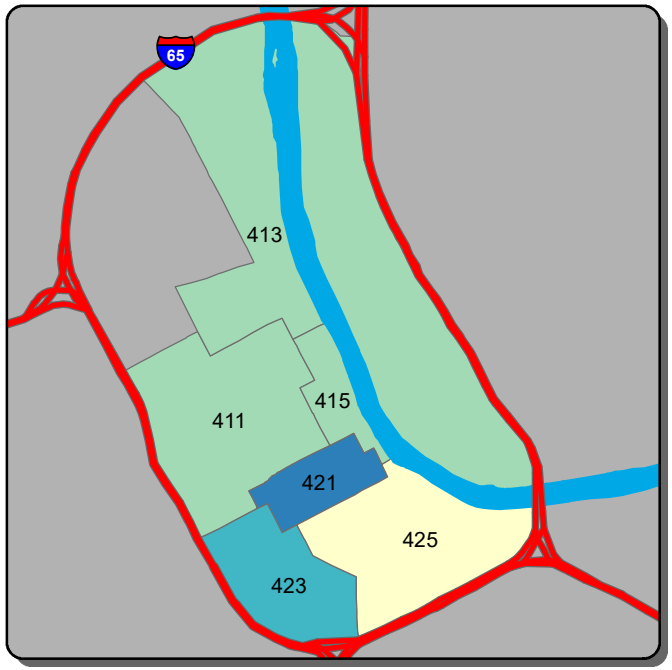

Self Initiated CAD - B Shift: 0-56, 57-84, 85-112, 113-140, >140

Self Initiated CAD - C Shift: 0-18, 19-72, 73-125, 126-178, >178

Information summarized for CompStat week ending 7/4/2020

Sourced from MNPD ARMS on 7/8/2020. Data taken from incident reports using Uniform Crime Reporting definitions and guidelines, based on the date and time when the inicident was reported. 'A, B, and C Shift' refer to the following time periods: A Shift = 0700 - 1500; B Shift = 1500 - 2300; C Shift = 2300 - 0700.

Hermitage Precinct - Burglary and Theft from Vehicle Counts for the Past Two Weeks

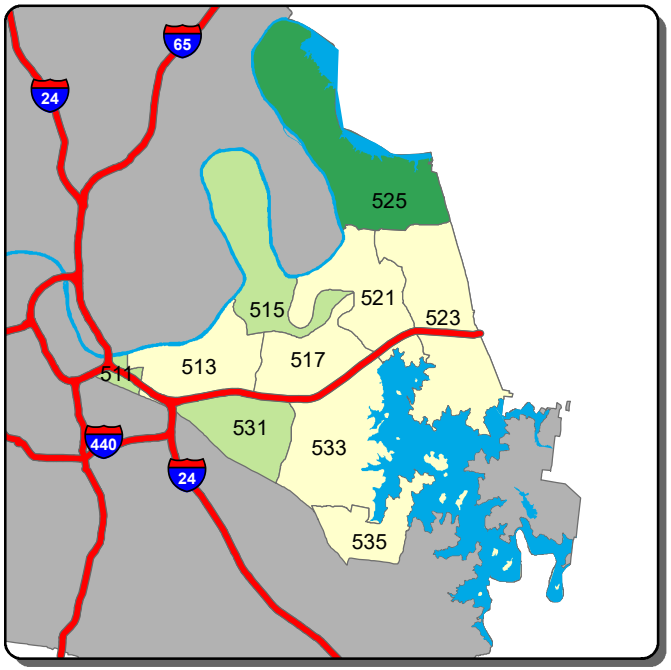

Burglary - A Shift

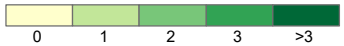

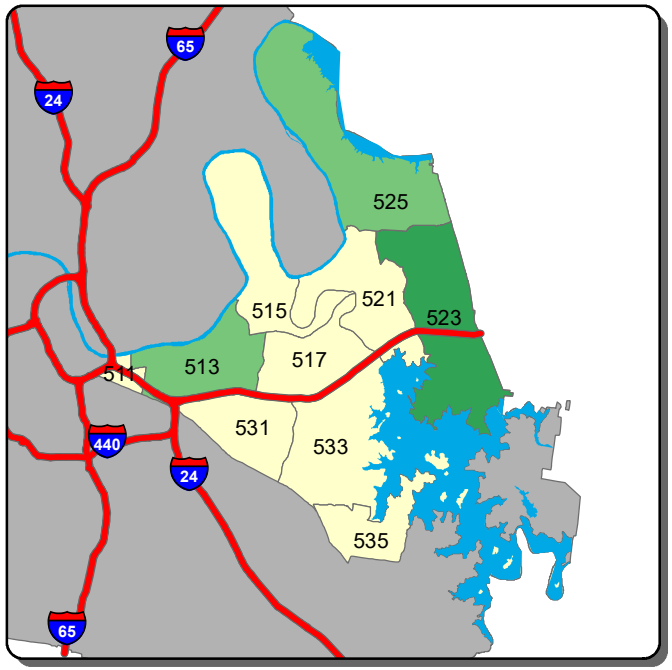

Burglary - B Shift

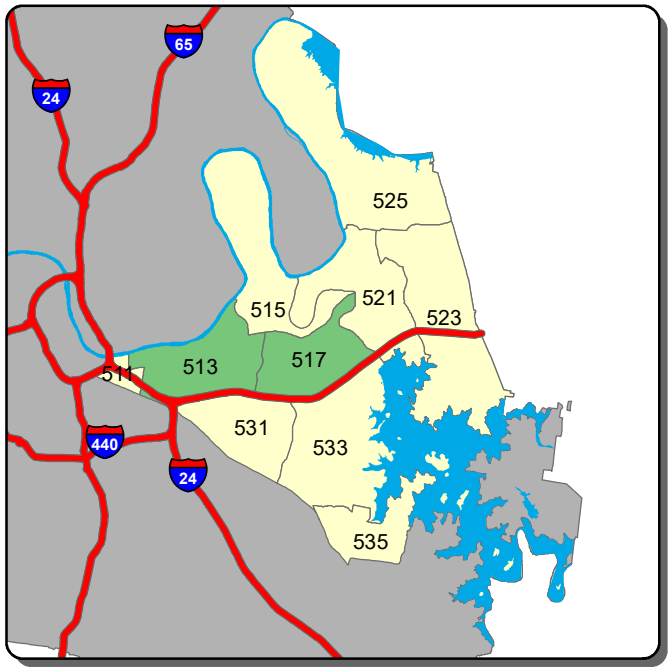

Burglary - C Shift

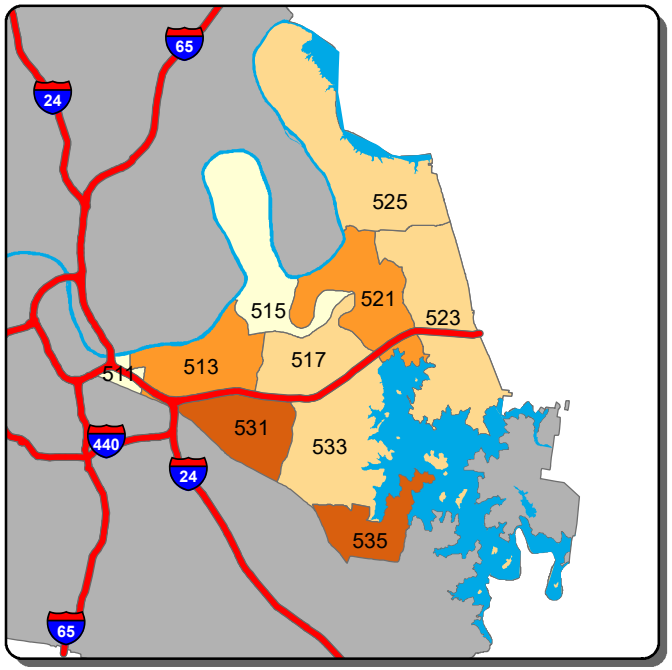

Theft from Vehicle - A Shift

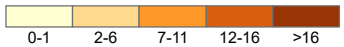

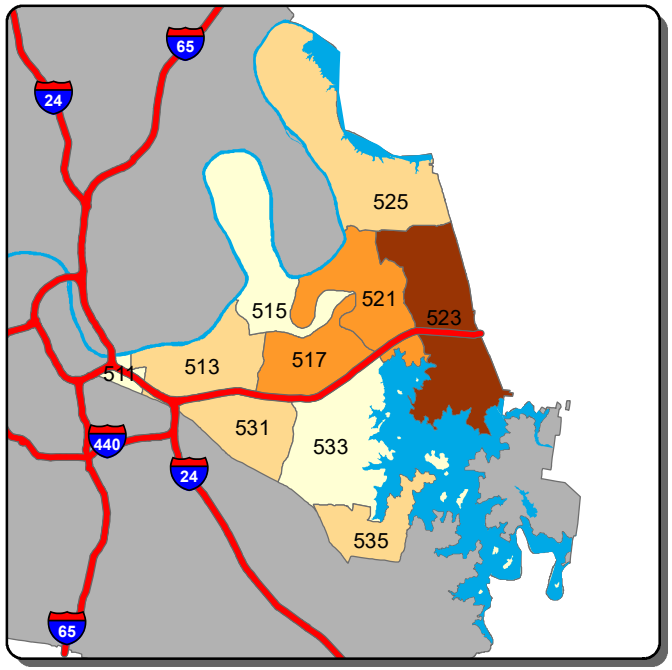

Theft from Vehicle - B Shift

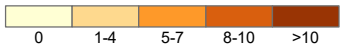

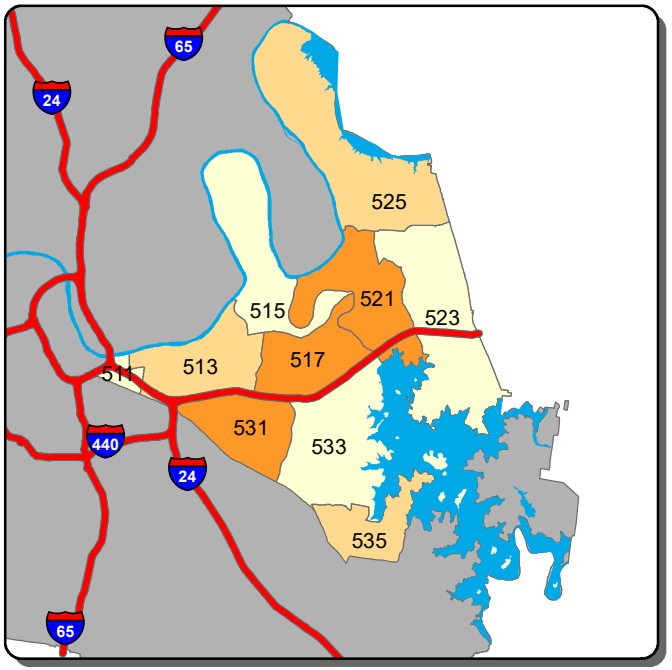

Theft from Vehicle - C Shift

Information summarized for CompStat week ending 7/4/2020

Sourced from MNPD ARMS on 7/8/2020. Data taken from incident reports using Uniform Crime Reporting definitions and guidelines, based on the date and time when the inicident was reported. 'A, B, and C Shift' refer to the following time periods: A Shift = 0700 - 1500; B Shift = 1500 - 2300; C Shift = 2300 - 0700.

Hermitage Precinct - Aggravated Assault and Self Initiated CAD Counts for the Past Two Weeks

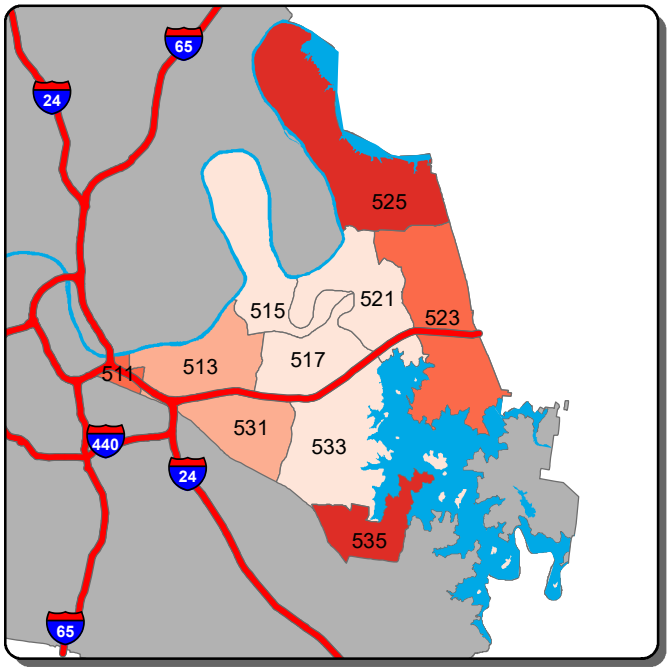

Aggravated Assault - A Shift

0	1	2	3-4	>4

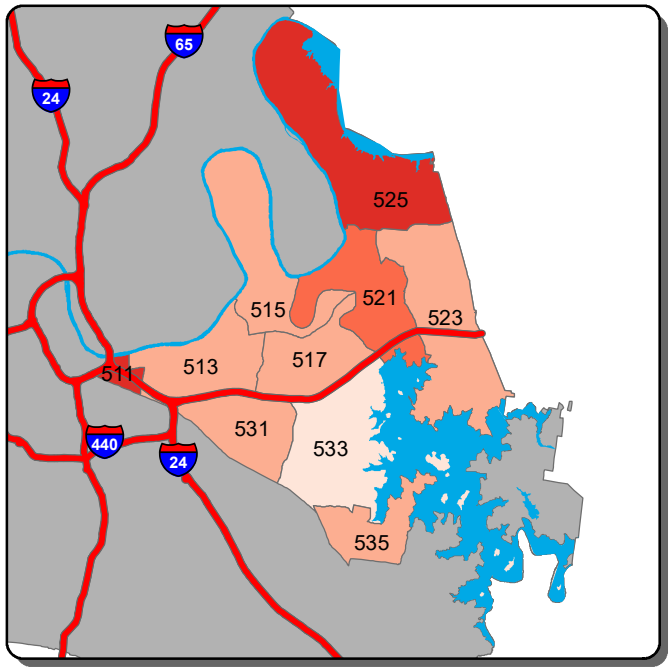

Aggravated Assault - B Shift

0	1-3	4-7	8-10	>10

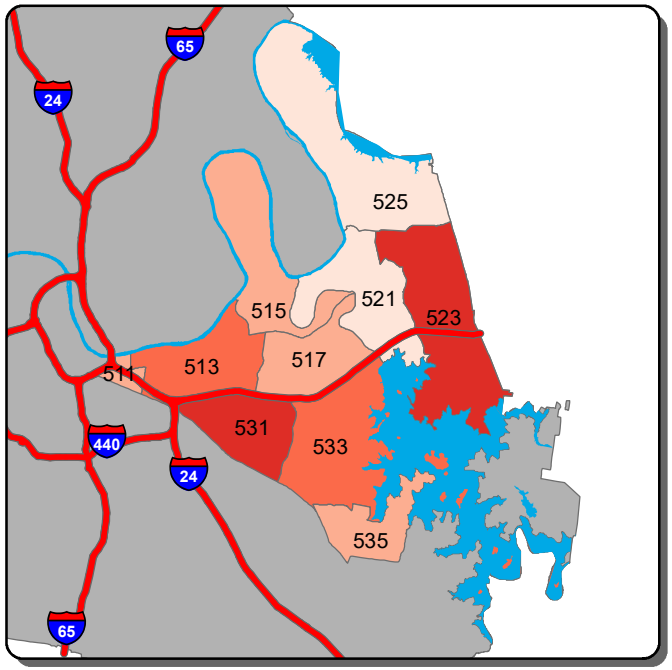

Aggravated Assault - C Shift

0	1-2	3-5	6-7	>7

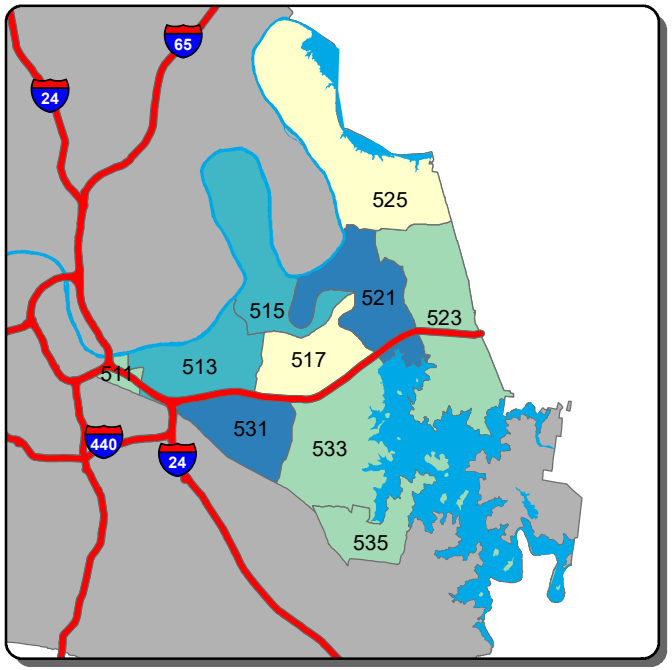

Self Initiated CAD - A Shift

0-32	33-62	63-92	93-122	>122

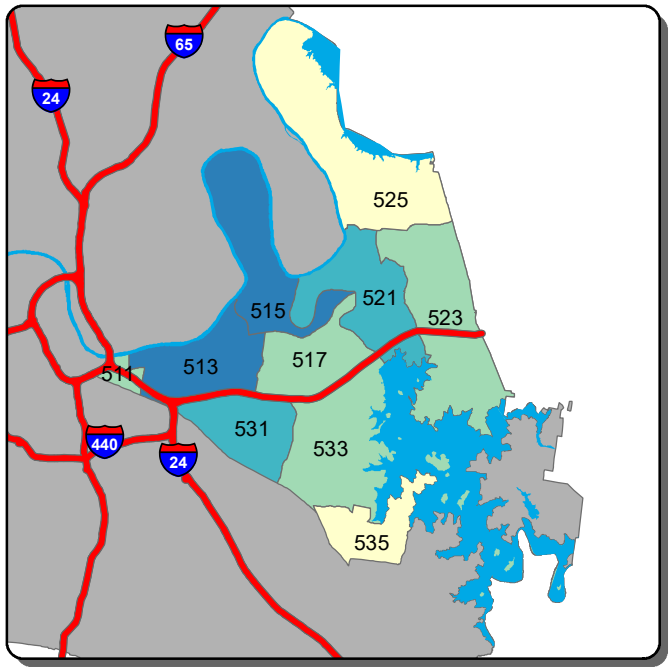

Self Initiated CAD - B Shift

0-55	56-83	84-111	112-140	>140

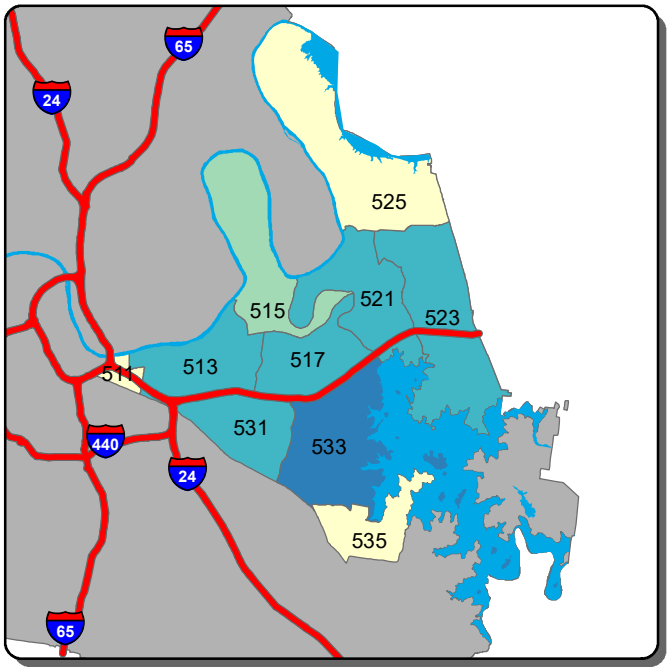

Self Initiated CAD - C Shift

0-18	19-35	36-52	53-69	>69

Information summarized for CompStat week ending 7/4/2020

Sourced from MNPD ARMS on 7/8/2020. Data taken from incident reports using Uniform Crime Reporting definitions and guidelines, based on the date and time when the incident was reported. 'A, B, and C Shift' refer to the following time periods: A Shift = 0700 - 1500; B Shift = 1500 - 2300; C Shift = 2300 - 0700.

North Precinct - Burglary and Theft from Vehicle Counts for the Past Two Weeks

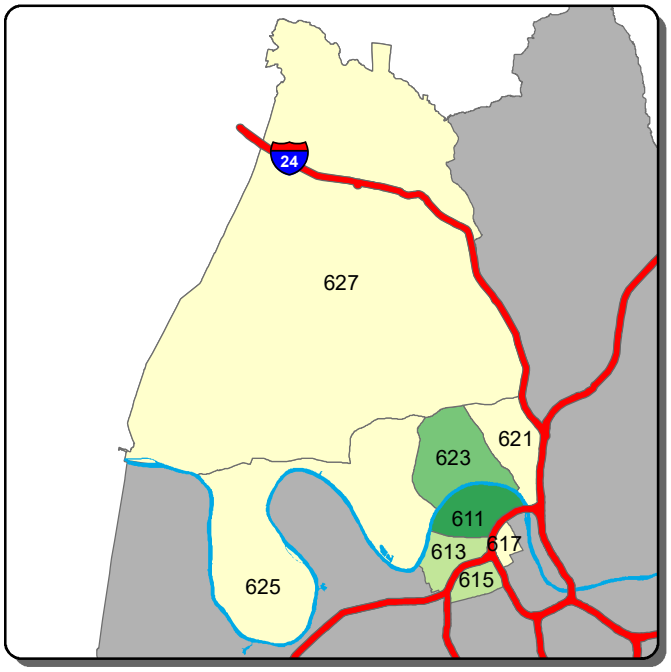

Burglary - A Shift

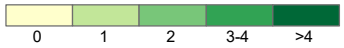

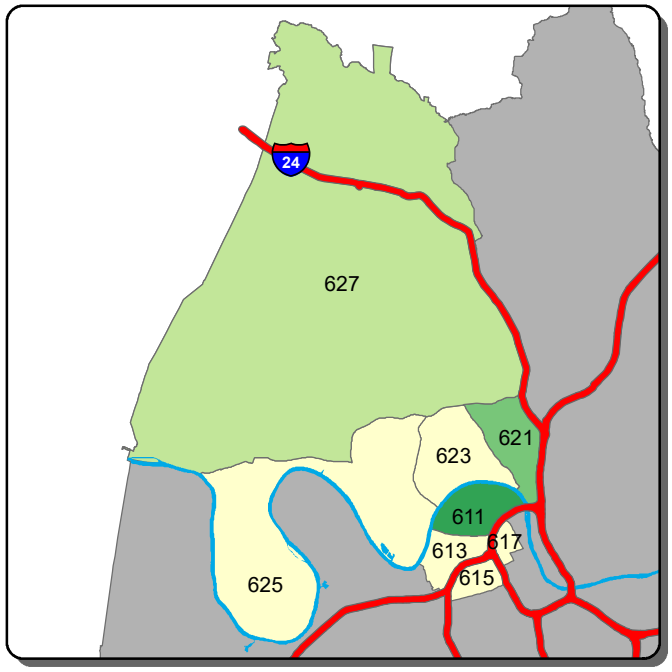

Burglary - B Shift

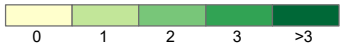

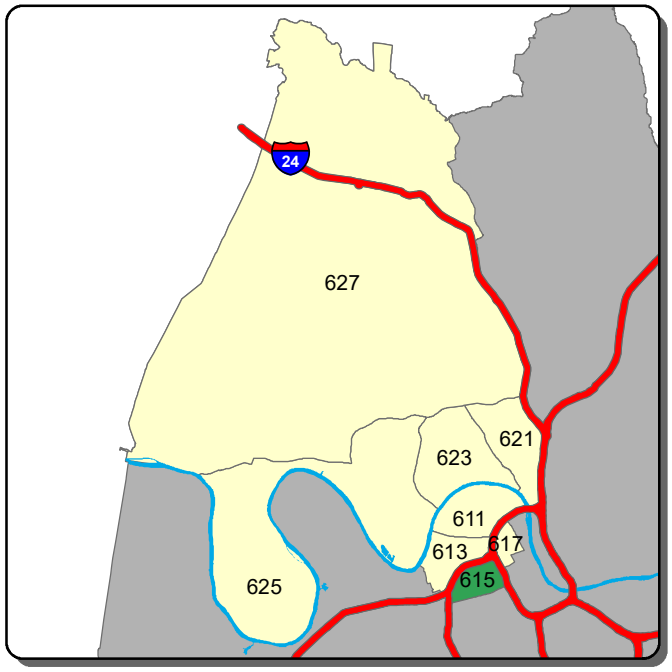

Burglary - C Shift

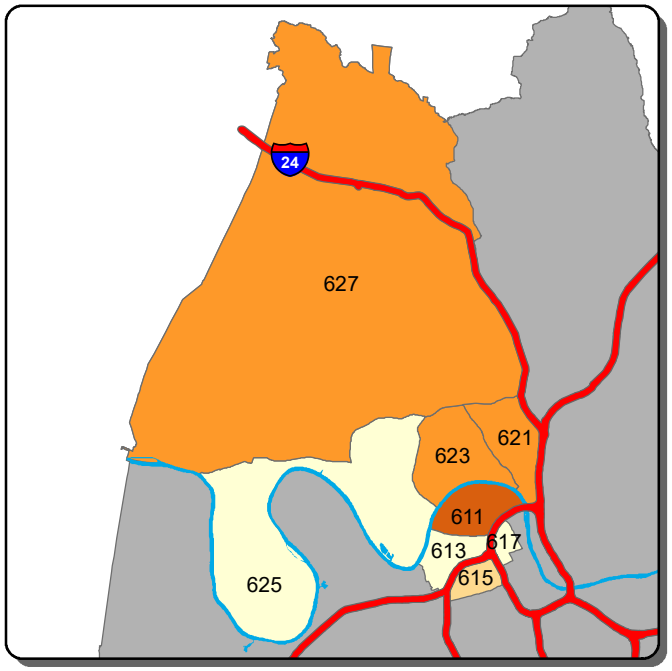

Theft from Vehicle - A Shift

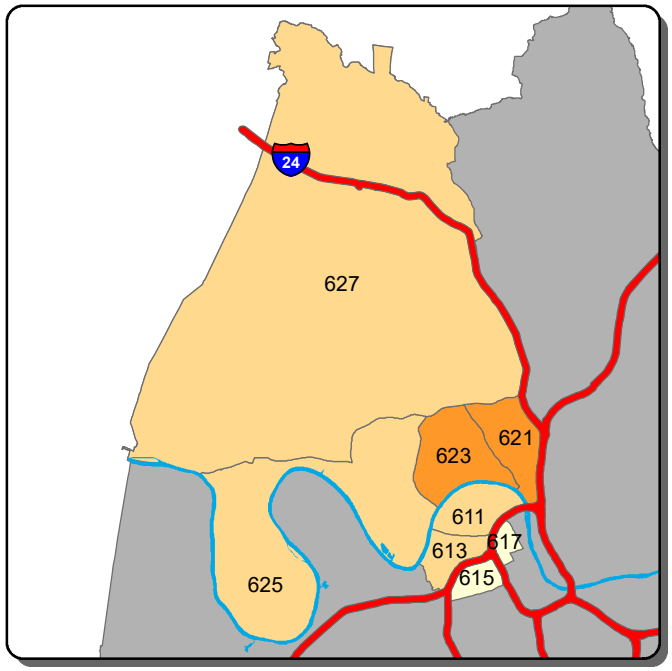

Theft from Vehicle - B Shift

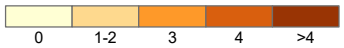

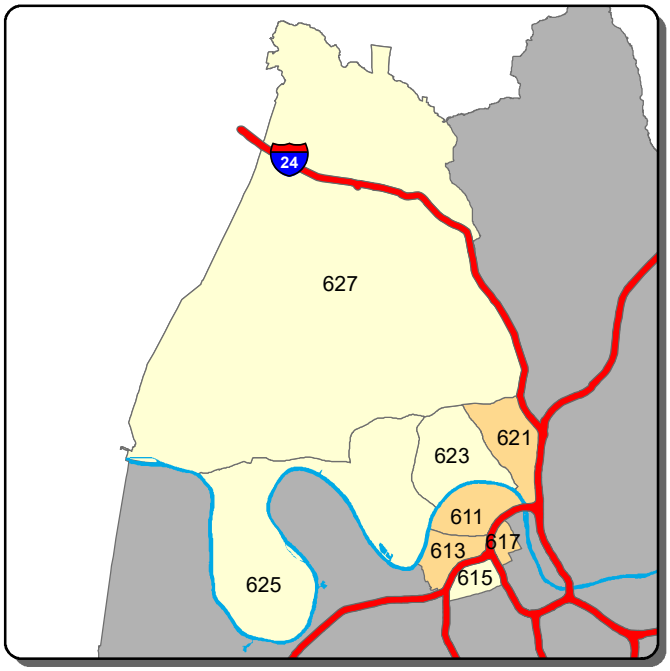

Theft from Vehicle - C Shift

Information summarized for CompStat week ending 7/4/2020

Sourced from MNPD ARMS on 7/8/2020. Data taken from incident reports using Uniform Crime Reporting definitions and guidelines, based on the date and time when the inicident was reported. 'A, B, and C Shift' refer to the following time periods: A Shift = 0700 - 1500; B Shift = 1500 - 2300; C Shift = 2300 - 0700.

North Precinct - Aggravated Assault and Self Initiated CAD Counts for the Past Two Weeks

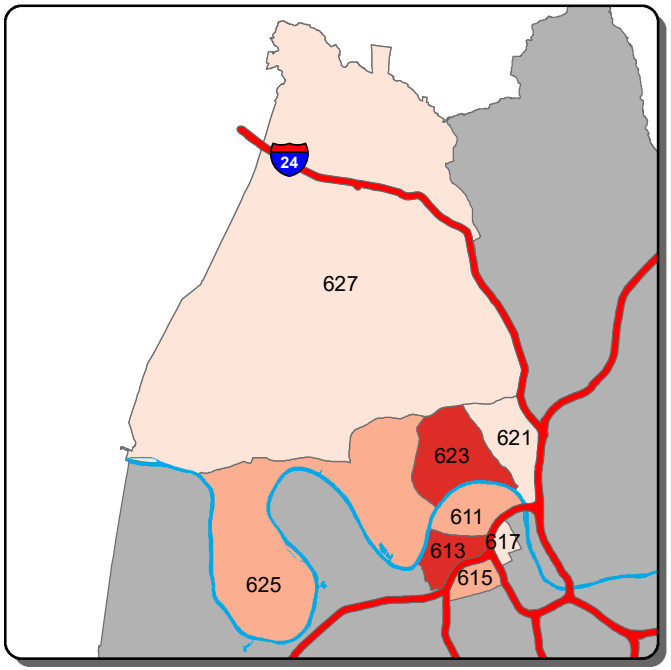

Aggravated Assault - A Shift

0	1-2	3	4-5	>5

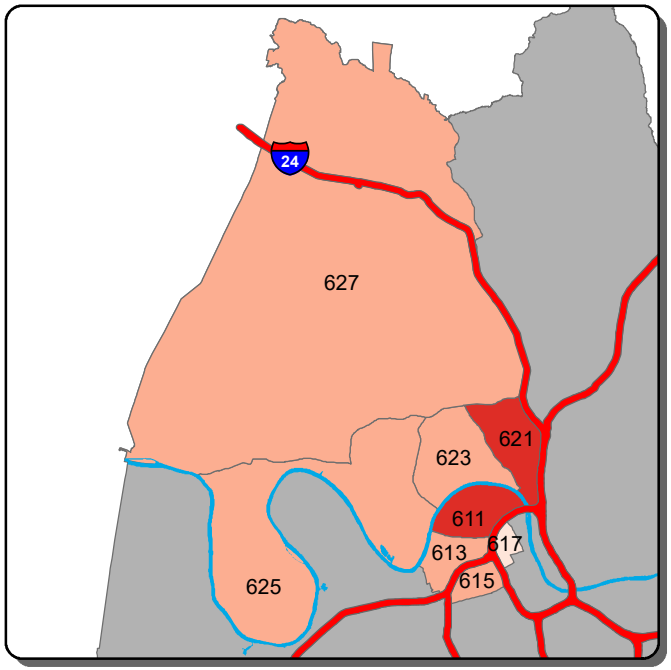

Aggravated Assault - B Shift

0	1-4	5-8	9-11	>11

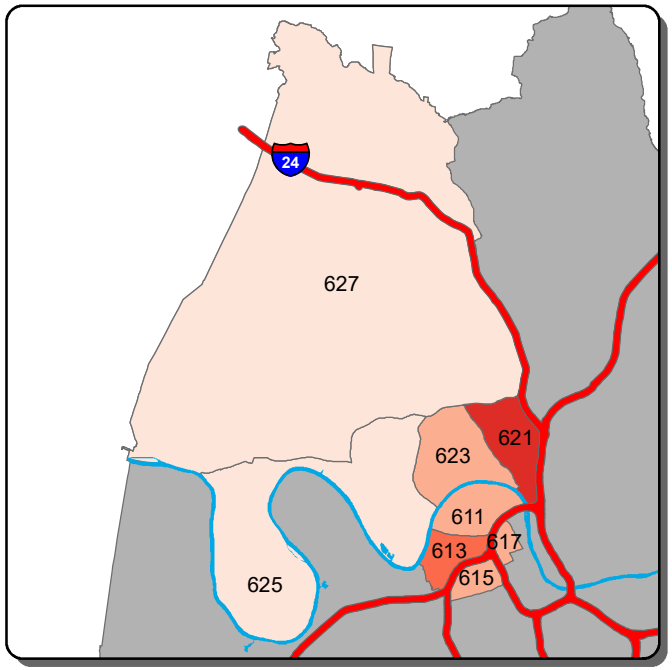

Aggravated Assault - C Shift

0	1-2	3	4-5	>5

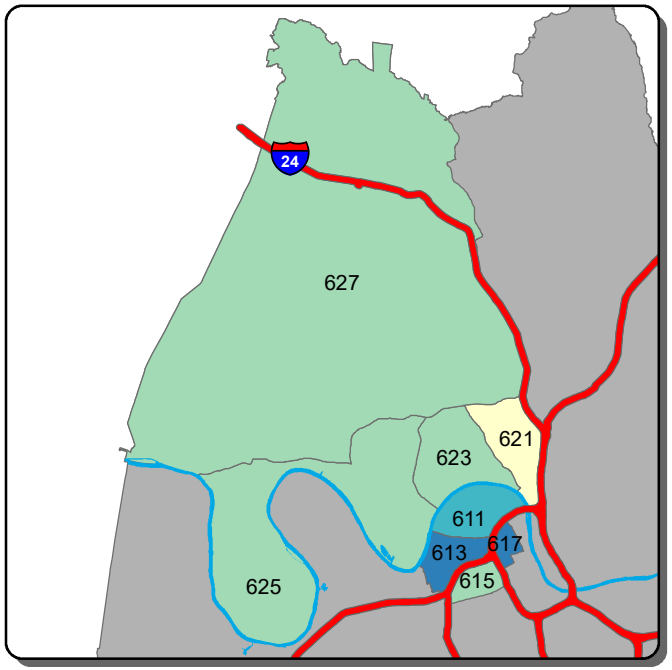

Self Initiated CAD - A Shift

0-17	18-41	42-64	65-88	>88

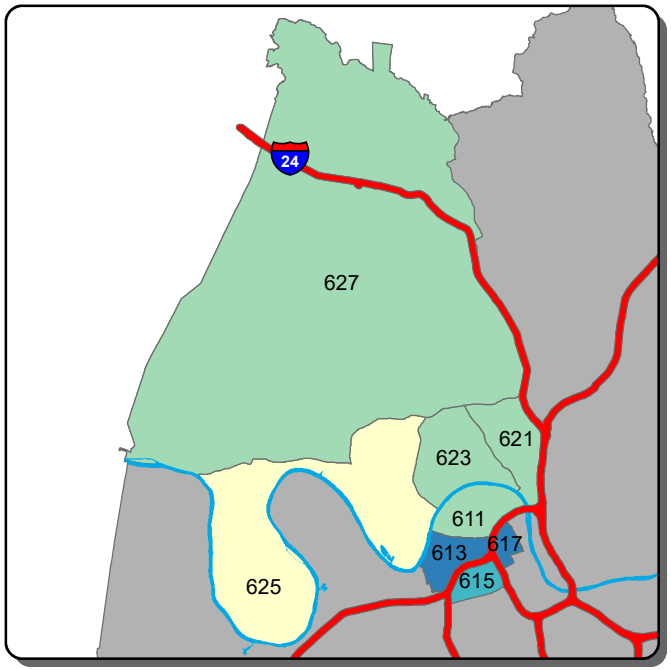

Self Initiated CAD - B Shift

0-9	10-20	21-31	32-43	>43

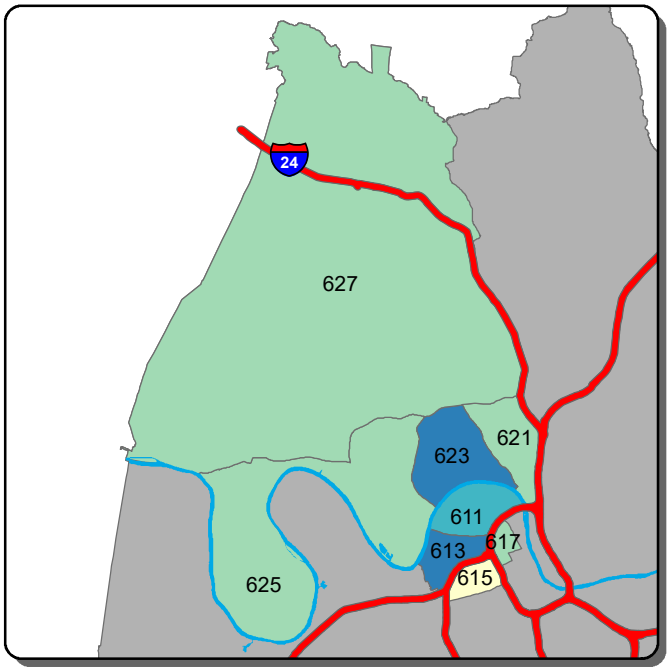

Self Initiated CAD - C Shift

0-2	3-14	15-27	28-39	>39

Information summarized for CompStat week ending 7/4/2020

Sourced from MNPD ARMS on 7/8/2020. Data taken from incident reports using Uniform Crime Reporting definitions and guidelines, based on the date and time when the inicident was reported. 'A, B, and C Shift' refer to the following time periods: A Shift = 0700 - 1500; B Shift = 1500 - 2300; C Shift = 2300 - 0700.

Madison Precinct - Burglary and Theft from Vehicle Counts for the Past Two Weeks

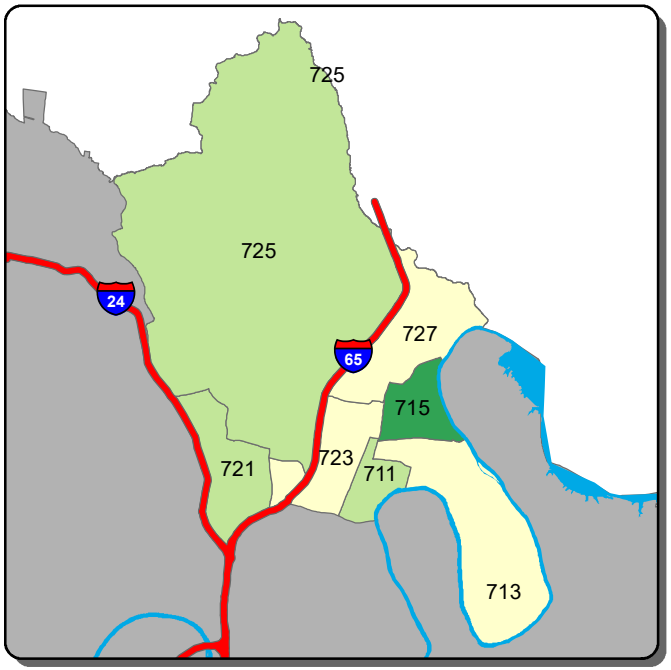

Burglary - A Shift

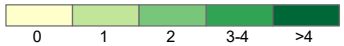

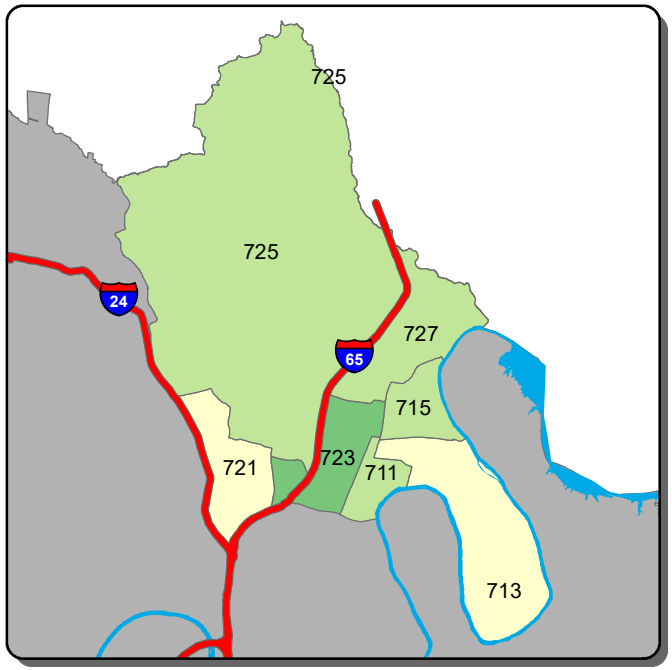

Burglary - B Shift

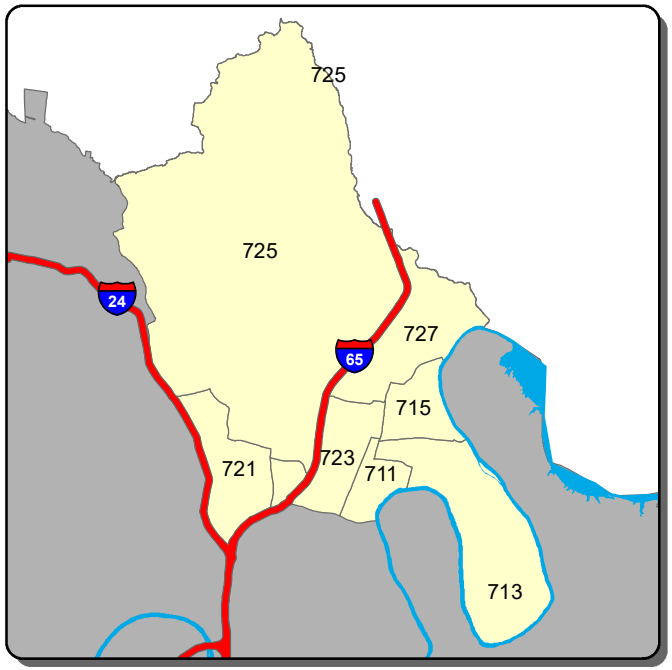

Burglary - C Shift

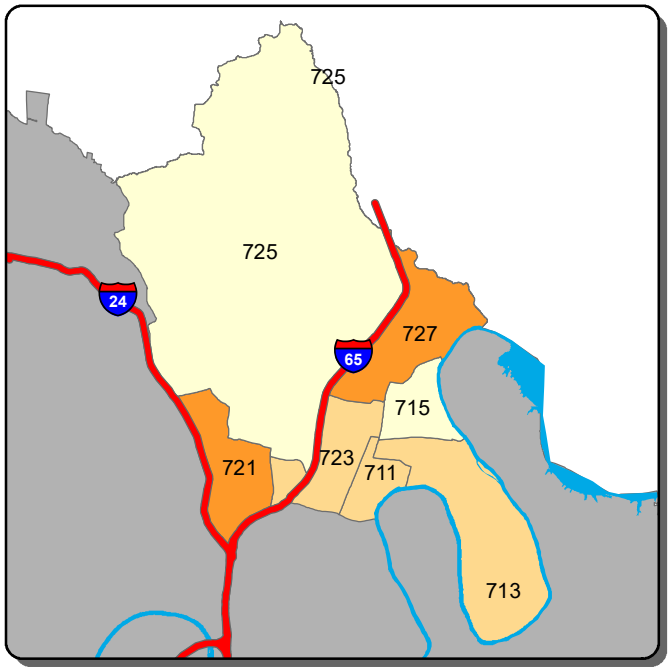

Theft from Vehicle - A Shift

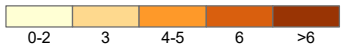

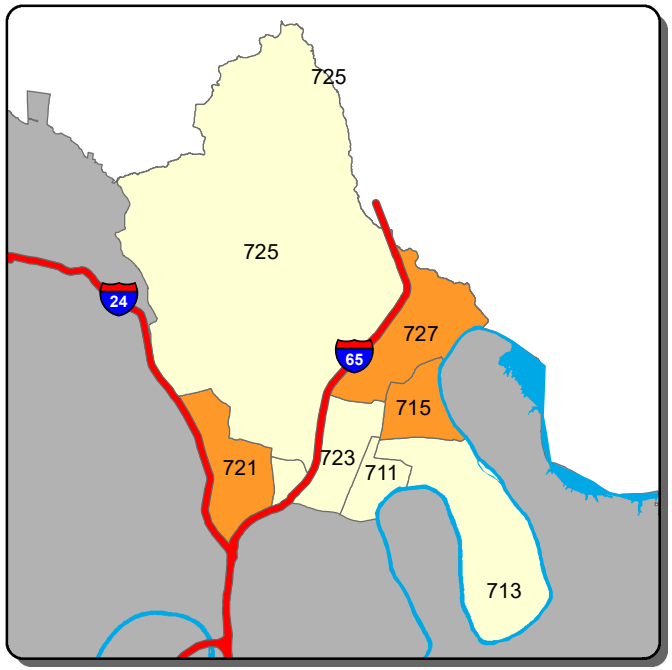

Theft from Vehicle - B Shift

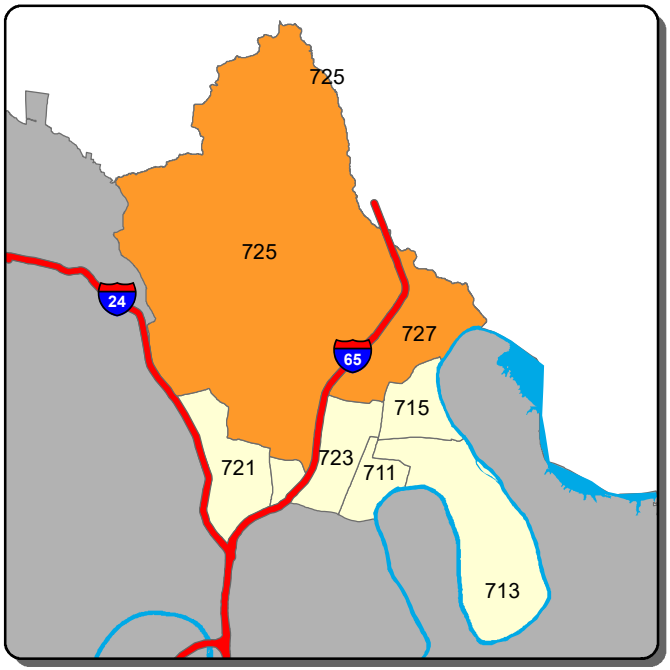

Theft from Vehicle - C Shift

Information summarized for CompStat week ending 7/4/2020

Sourced from MNPD ARMS on 7/8/2020. Data taken from incident reports using Uniform Crime Reporting definitions and guidelines, based on the date and time when the inicident was reported. 'A, B, and C Shift' refer to the following time periods: A Shift = 0700 - 1500; B Shift = 1500 - 2300; C Shift = 2300 - 0700.

Madison Precinct - Aggravated Assault and Self Initiated CAD Counts for the Past Two Weeks

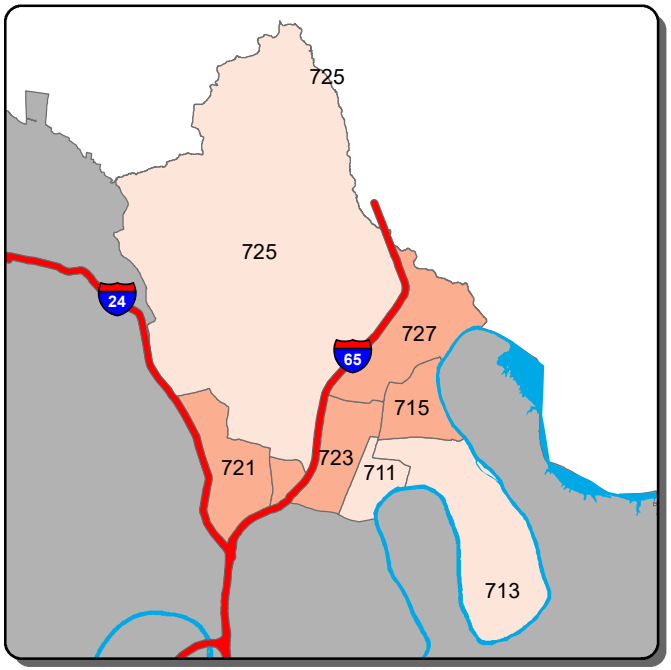

Aggravated Assault - A Shift

0	1	2	>2

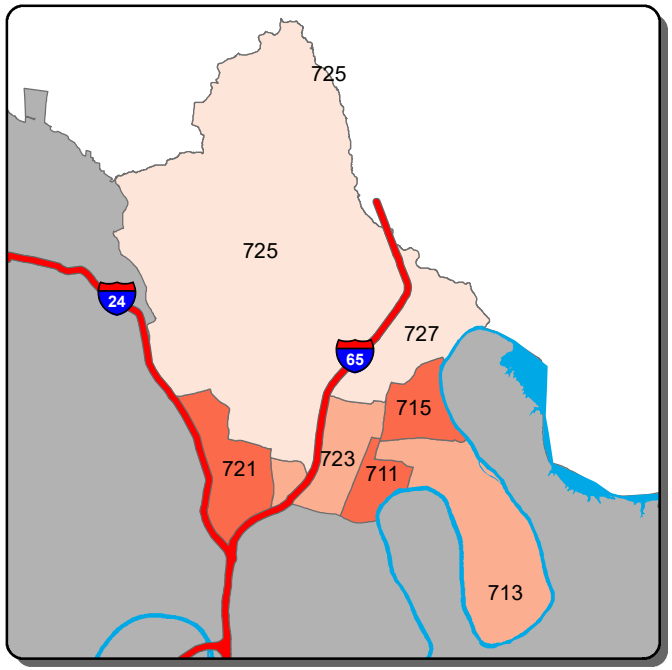

Aggravated Assault - B Shift

0	1	2-3	4	>4

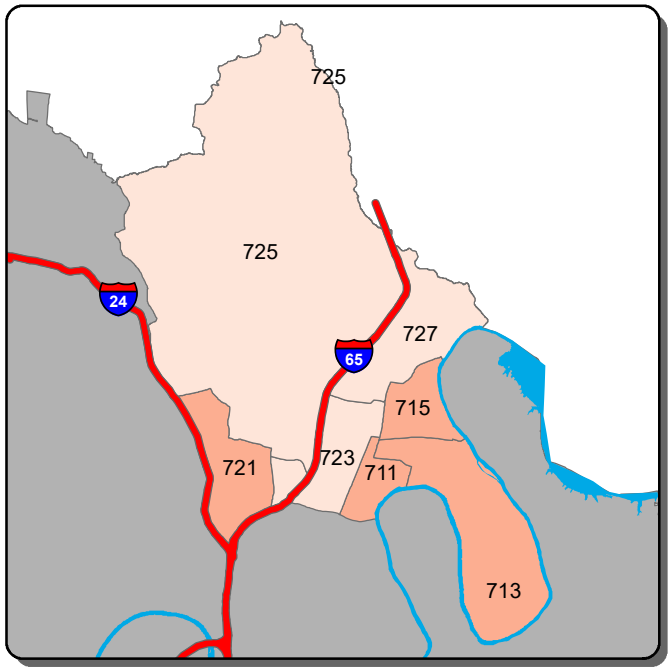

Aggravated Assault - C Shift

0	1	2	>2

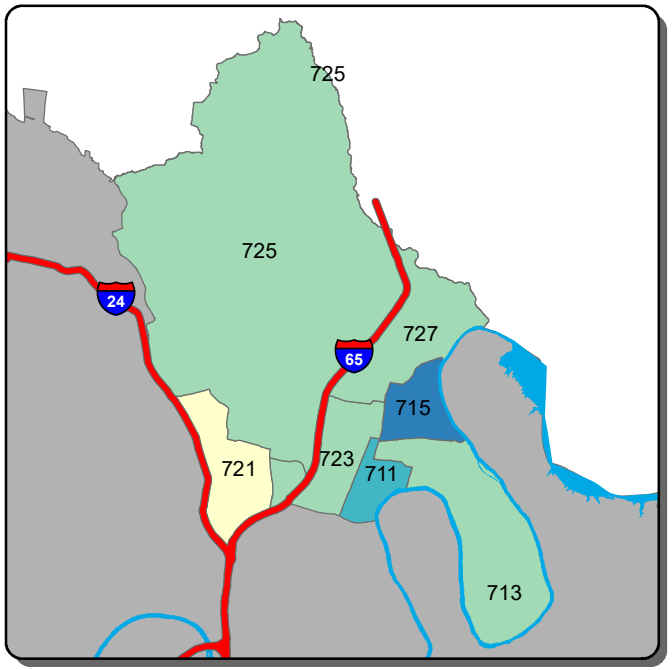

Self Initiated CAD - A Shift

0-18	19-37	38-56	57-75	>75

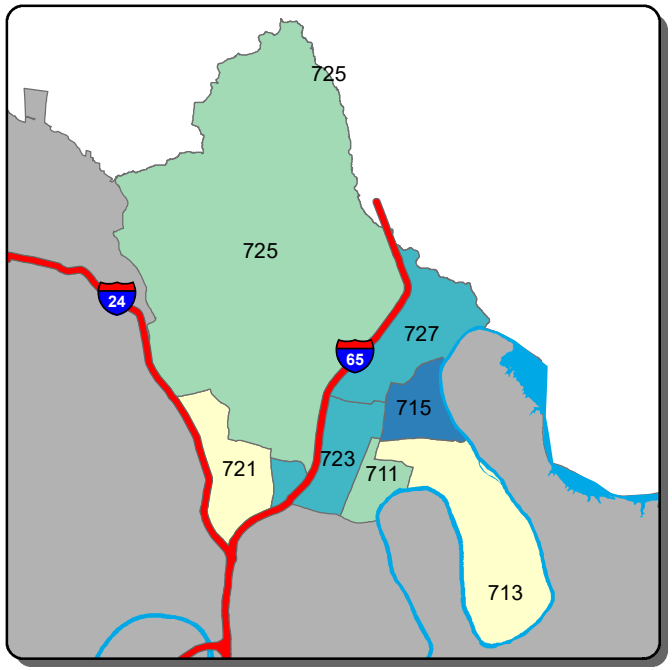

Self Initiated CAD - B Shift

0-16	17-28	29-40	41-51	>51

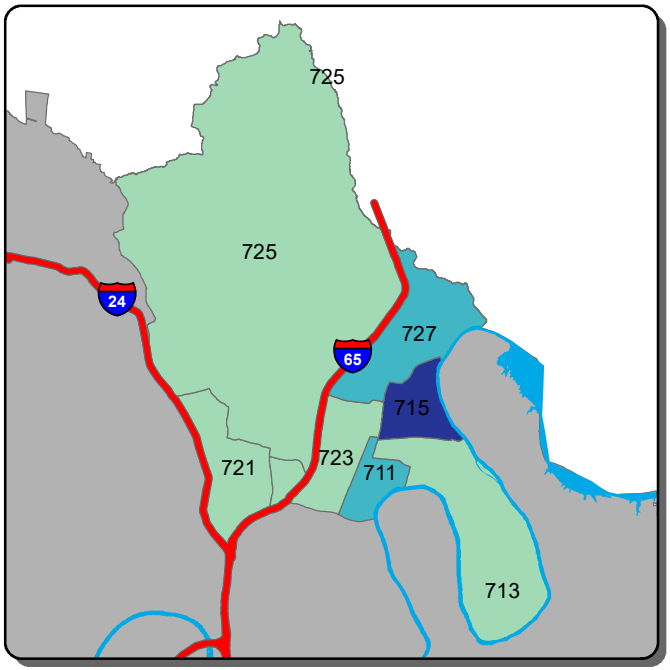

Self Initiated CAD - C Shift

0-17	18-44	45-70	71-96	>96

Information summarized for CompStat week ending 7/4/2020

Sourced from MNPD ARMS on 7/8/2020. Data taken from incident reports using Uniform Crime Reporting definitions and guidelines, based on the date and time when the incident was reported. 'A, B, and C Shift' refer to the following time periods: A Shift = 0700 - 1500; B Shift = 1500 - 2300; C Shift = 2300 - 0700.

Midtown Hills Precinct - Burglary and Theft from Vehicle Counts for the Past Two Weeks

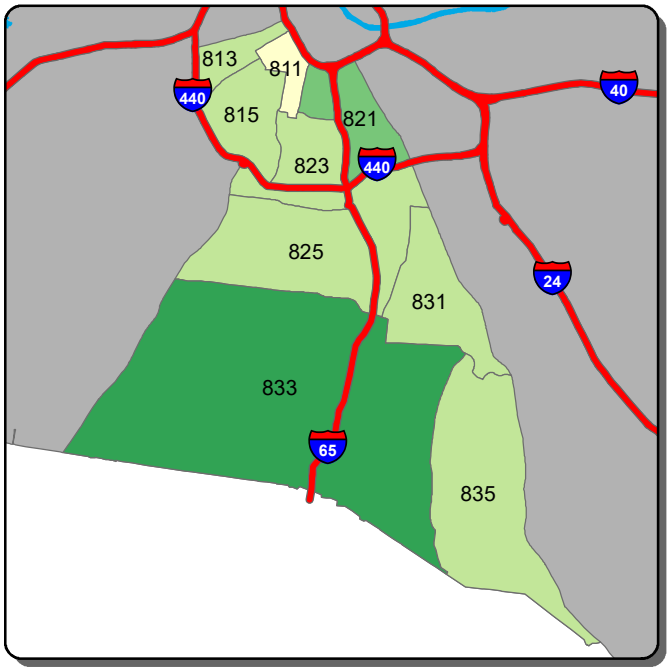

Burglary - A Shift

0 1 2 3 >3

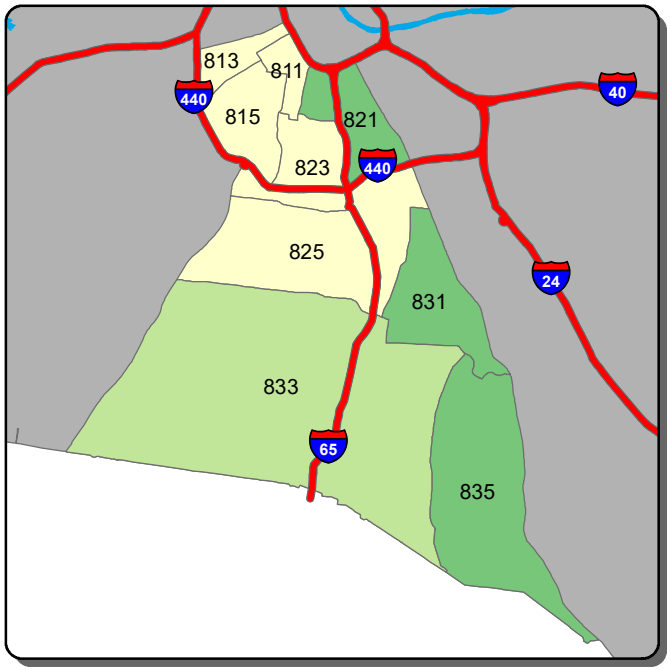

Burglary - B Shift

0 1 2 3 >3

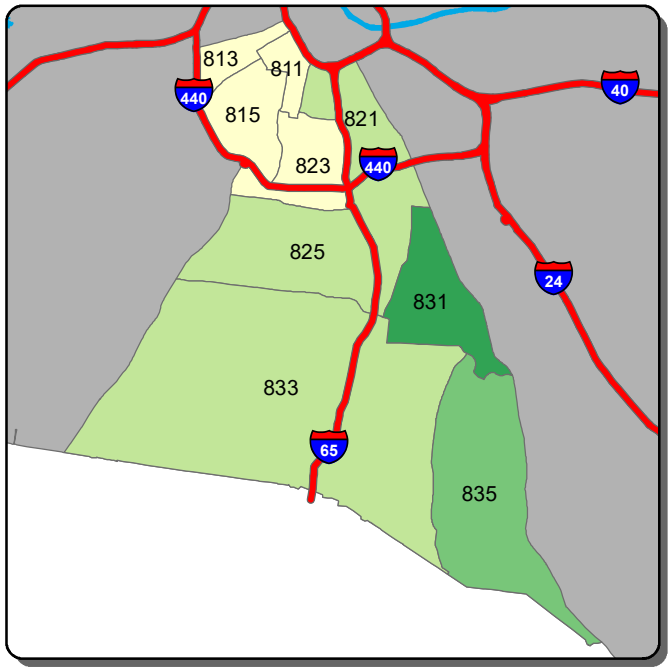

Burglary - C Shift

0 1 2 3 >3

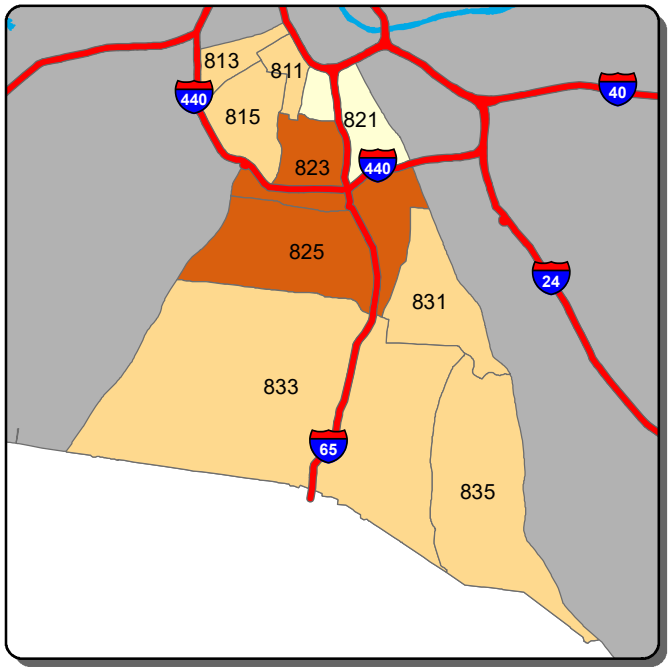

Theft from Vehicle - A Shift

0-2 3-8 9-13 14-19 >19

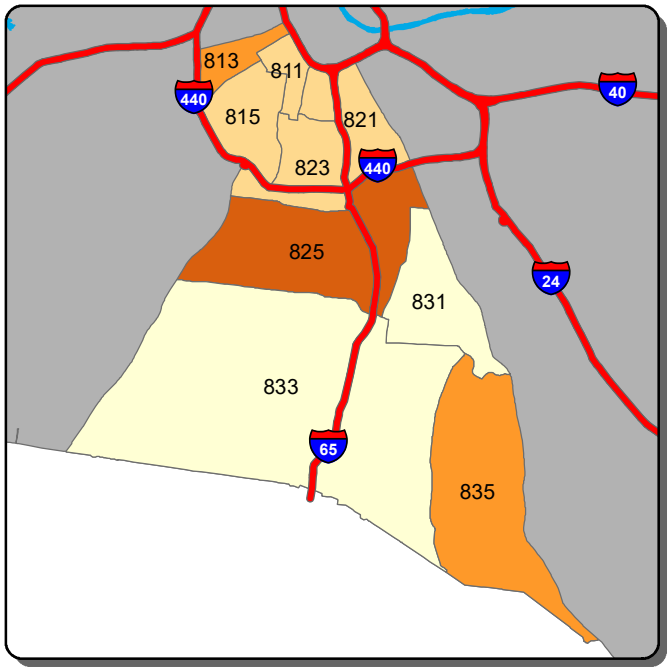

Theft from Vehicle - B Shift

0-1 2-4 5-8 9-11 >11

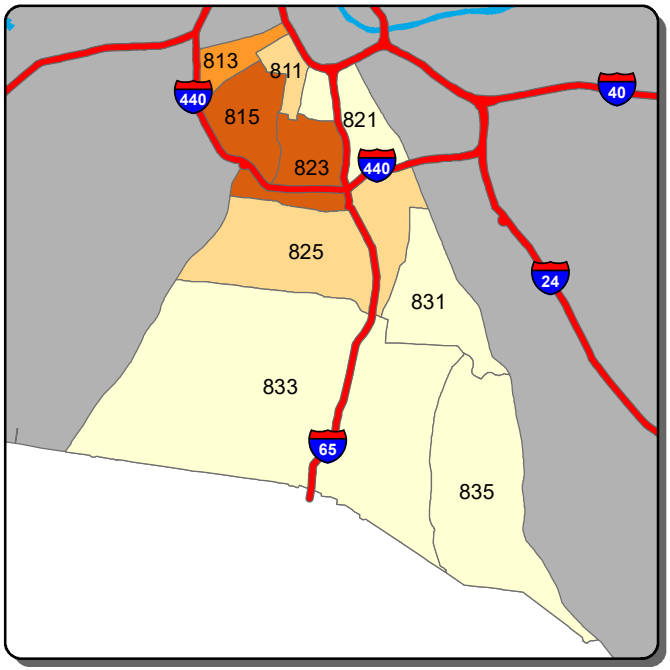

Theft from Vehicle - C Shift

0 1 2 3-4 >4

Information summarized for CompStat week ending 7/4/2020

Sourced from MNPD ARMS on 7/8/2020. Data taken from incident reports using Uniform Crime Reporting definitions and guidelines, based on the date and time when the inicident was reported. 'A, B, and C Shift' refer to the following time periods: A Shift = 0700 - 1500; B Shift = 1500 - 2300; C Shift = 2300 - 0700.

Midtown Hills Precinct - Aggravated Assault and Self Initiated CAD Counts for the Past Two Weeks

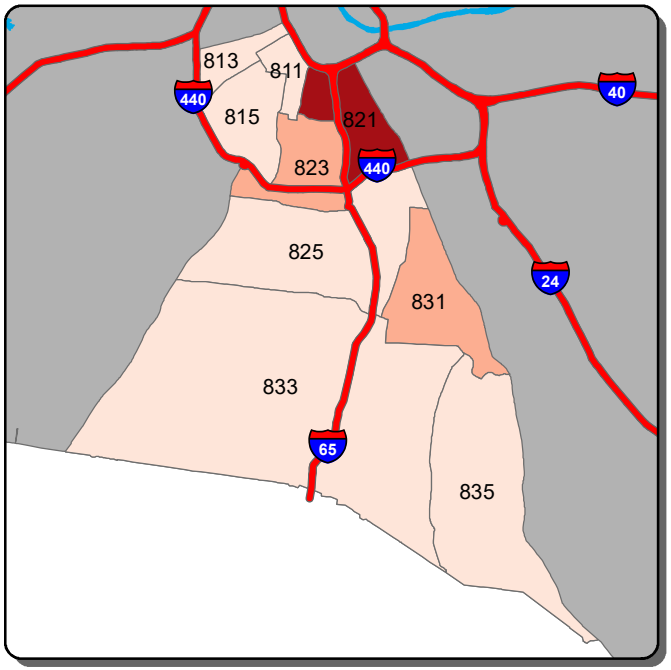

Aggravated Assault - A Shift

0 1 2 3 >3

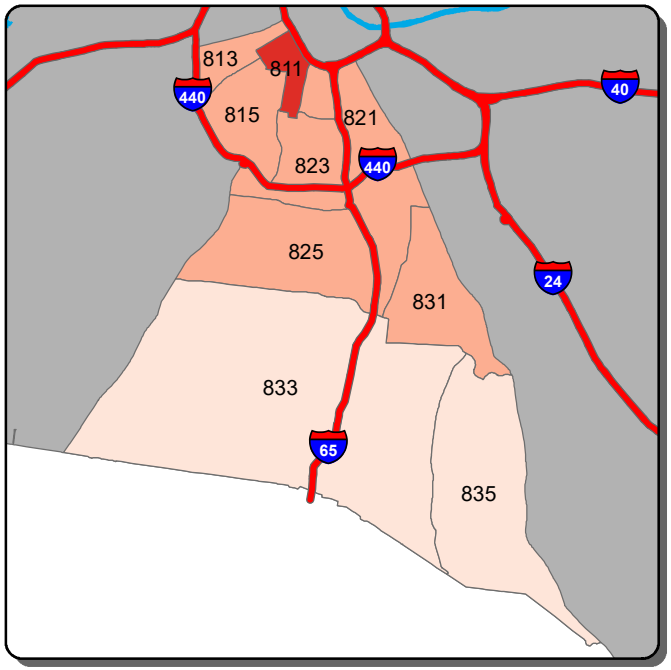

Aggravated Assault - B Shift

0 1 2 3 >3

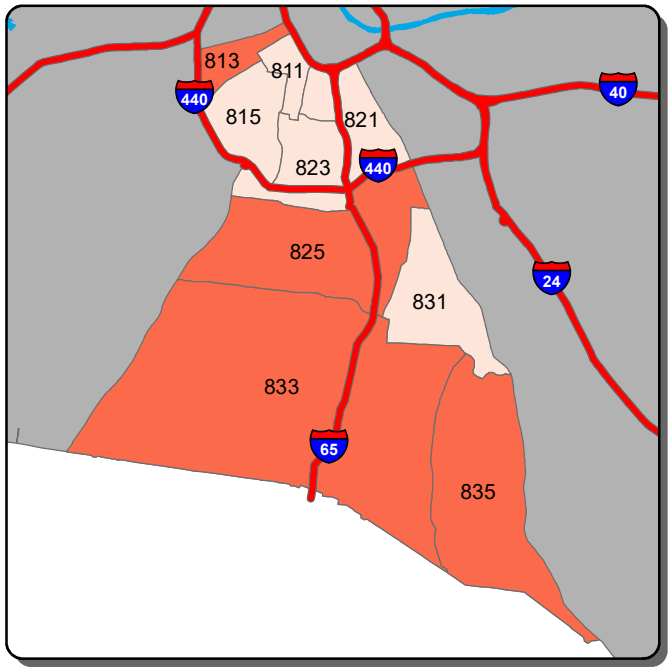

Aggravated Assault - C Shift

0 1 >1

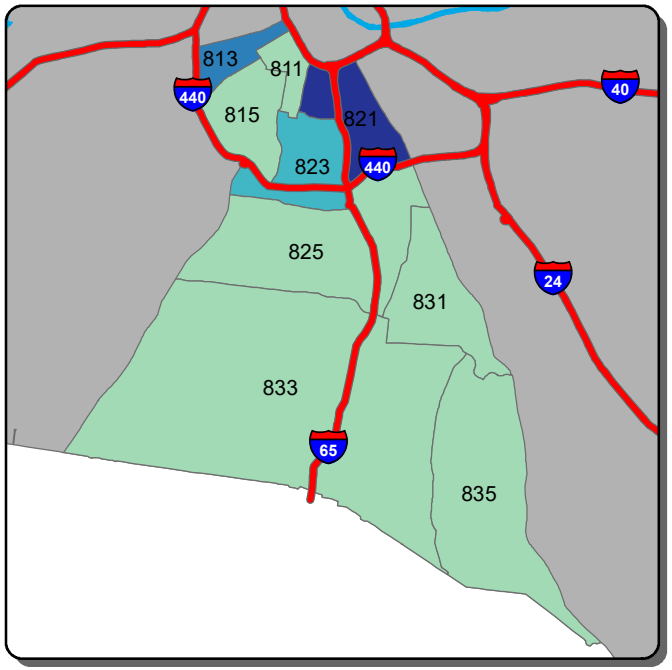

Self Initiated CAD - A Shift

0-13 14-43 44-73 74-103 >103

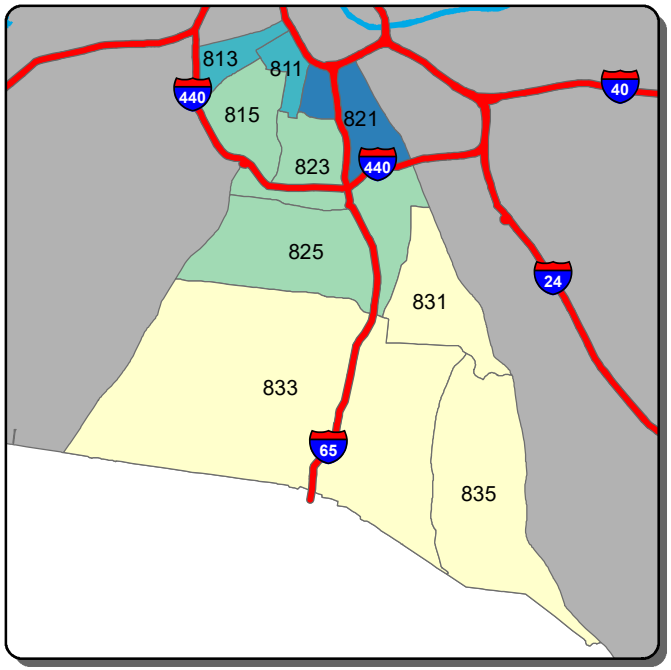

Self Initiated CAD - B Shift

0-29 30-49 50-70 71-90 >90

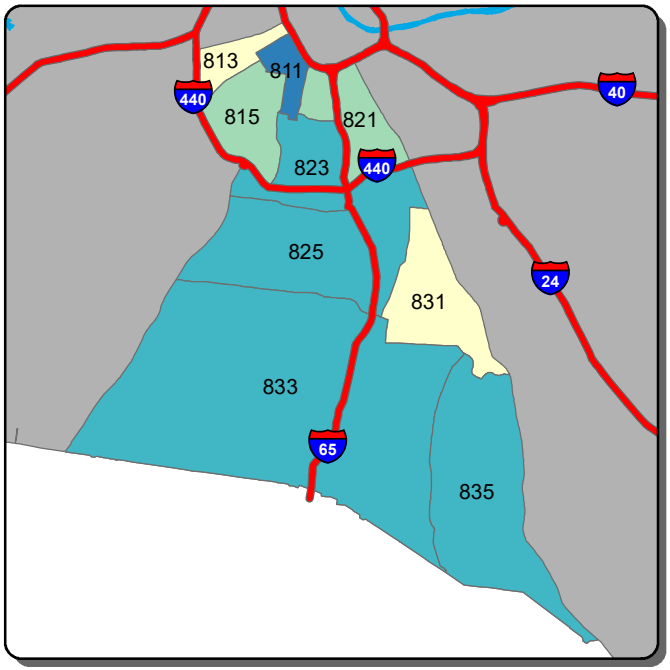

Self Initiated CAD - C Shift

0-73 74-112 113-151 152-190 >190

Information summarized for CompStat week ending 7/4/2020

Sourced from MNPD ARMS on 7/8/2020. Data taken from incident reports using Uniform Crime Reporting definitions and guidelines, based on the date and time when the inicident was reported. 'A, B, and C Shift' refer to the following time periods: A Shift = 0700 - 1500; B Shift = 1500 - 2300; C Shift = 2300 - 0700.