CompStat Weekly Analysis

CompStat Weekly Analysis is provided by the Metropolitan Nashville Police Department Crime Analysis Section. This report is intended to be a management and planning tool and does not reflect the official UCR counts for the department.

"The best executive is one who has sense enough to pick good people to do what he wants done, and self-restraint enough to keep from meddling with them while they do it."
- Theodore Roosevelt

Begin Date:	07/05/2020
End Date:	07/11/2020
Week:	28

Table of Contents

Incidents Section **1**
Rolling Two Week Analysis 2
Rolling Weekly Year-to-Year Analysis 3
Rolling Eight Week Analysis 4
Rolling Four Week Year-to-Year Analysis 5
Rolling Sixteen Week Analysis 6
Rolling Eight Week Year-to-Year 7
Year-to-Date Analysis 8
Rolling Twenty-Four Month 9
2 Week, 8 Week, 16 Week, YTD, and 24 Month Summary 10
Incident and Efficiency Report Summary* 11
UCR Incident Charts* 30
UCR Incidents - Annual Totals 39
UCR Incidents - YTD Comparisons: All Incidents 40
UCR Incidents - YTD Comparison Charts* 41
UCR Incidents - Calendar Year to Calendar Year Comparison 50
UCR Incidents - Annual Comparison Charts* 51
UCR Incidents - YTD Comparisons* 60
YTD Homicide Report 69
Year-to-Year Weekly Chart* 70

Arrests Section **79**
Physical and Citation Arrests - Adult 80
Arrests: Part I, Weapons Law, Drug-Related, DUI, and All Other 89
Outstanding Warrants: Served 91
Outstanding Warrants: Attempts / Served 92
Crooks With Guns / School Zone Report 97

Juvenile Section **98**
Juvenile Arrests 99
Juvenile Victims - Rolling Two Week Analysis 100
Juvenile Victims - Rolling Eight Week Analysis 101
Juvenile Victims - Year-to-Date Analysis 102
Juvenile Victims 103

Efficiencies Section **104**
Self-Initiated CAD 105
Dispatched Calls for Service 106
Vehicle Stop Analysis (Form 252) 107
Field Interview Report (Form 114) 108
Efficiency Charts* 109

High Crime Intersections and Hot Addresses Section **118**
High Crime Street Intersections* 119
County High Crime Street Intersections - Arrests 128
Hot Addresses* 129

Other Reports **138**
APR Data 139
Case Preparation Division - Case File Inventory 140
Court Attendance - 310s Issued by Month 141
Percentage of Incident Reports Included in CompStat Analysis 142

Map Section **143**
YTD Gunshot Victims - Countywide 144
Gunshot Victims - Countywide (Homicides and Injuries) 145
Gunshot Victims (Homicides, Injuries, and Property Damage) 146
YTD Gunshot Victims** 147
UCR Incident and Self-Initiated CAD Zone Maps** 155

* - Set of countywide and precinct reports
** - Set of precinct reports

Incidents Section

CompStat Weekly Analysis is provided by the Metropolitan Nashville Police Department Crime Analysis Section. This report is intended to be a management and planning tool and does not reflect the official UCR counts for the department.

"The best executive is one who has sense enough to pick good people to do what he wants done, and self-restraint enough to keep from meddling with them while they do it."
- Theodore Roosevelt

Begin Date: 07/05/2020
End Date: 07/11/2020
Week: 28

Rolling Two Week Analysis

METROPOLITAN POLICE DEPARTMENT
of Nashville and Davidson County

Aggregated by precinct (incident location). Based on date when each incident was reported.

		Homicide	Rape	Commercial Robbery	Street Robbery	Total Robbery	Aggravated Assault	Commercial Burglary	Residential Burglary	Total Burglary	Larceny	Auto Theft	Violent Offenses	Property Offenses	Part I Offenses
West	Prior Week	0	0	0	1	1	8	4	5	9	40	4	9	53	62
	CompStat Week	0	1	0	0	0	13	1	8	9	87	11	14	107	121
	% Change	0.0 %	Infinity	0.0 %	-100.0 %	-100.0 %	62.5 %	-75.0 %	60.0 %	0.0 %	117.5 %	175.0 %	55.6 %	101.9 %	95.2 %
East	Prior Week	1	0	0	3	3	8	0	3	3	46	11	12	60	72
	CompStat Week	0	0	0	0	0	20	0	6	6	46	8	20	60	80
	% Change	-100.0 %	0.0 %	0.0 %	-100.0 %	-100.0 %	150.0 %	0.0 %	100.0 %	100.0 %	0.0 %	-27.3 %	66.7 %	0.0 %	11.1 %
South	Prior Week	0	2	1	8	9	22	3	7	10	88	14	33	112	145
	CompStat Week	0	1	2	8	10	17	9	7	16	84	12	28	112	140
	% Change	0.0 %	-50.0 %	100.0 %	0.0 %	11.1 %	-22.7 %	200.0 %	0.0 %	60.0 %	-4.5 %	-14.3 %	-15.2 %	0.0 %	-3.4 %
Central	Prior Week	0	1	0	2	2	3	1	0	1	21	3	6	25	31
	CompStat Week	0	2	0	4	4	6	2	0	2	22	2	12	26	38
	% Change	0.0 %	100.0 %	0.0 %	100.0 %	100.0 %	100.0 %	100.0 %	0.0 %	100.0 %	4.8 %	-33.3 %	100.0 %	4.0 %	22.6 %
Hermitage	Prior Week	0	1	1	9	10	43	3	7	10	84	17	54	111	165
	CompStat Week	0	2	2	6	8	25	1	7	8	61	15	35	84	119
	% Change	0.0 %	100.0 %	100.0 %	-33.3 %	-20.0 %	-41.9 %	-66.7 %	0.0 %	-20.0 %	-27.4 %	-11.8 %	-35.2 %	-24.3 %	-27.9 %
North	Prior Week	1	2	1	5	6	31	0	9	9	38	3	40	50	90
	CompStat Week	1	1	0	6	6	21	3	8	11	30	8	29	49	78
	% Change	0.0 %	-50.0 %	-100.0 %	20.0 %	0.0 %	-32.3 %	Infinity	-11.1 %	22.2 %	-21.1 %	166.7 %	-27.5 %	-2.0 %	-13.3 %
Madison	Prior Week	0	5	0	1	1	8	1	3	4	32	9	14	45	59
	CompStat Week	1	0	0	1	1	20	2	4	6	33	5	22	44	66
	% Change	Infinity	-100.0 %	0.0 %	0.0 %	0.0 %	150.0 %	100.0 %	33.3 %	50.0 %	3.1 %	-44.4 %	57.1 %	-2.2 %	11.9 %
Midtown Hills	Prior Week	0	0	2	4	6	8	4	7	11	74	9	14	94	108
	CompStat Week	0	1	0	0	0	7	7	5	12	99	7	8	118	126
	% Change	0.0 %	Infinity	-100.0 %	-100.0 %	-100.0 %	-12.5 %	75.0 %	-28.6 %	9.1 %	33.8 %	-22.2 %	-42.9 %	25.5 %	16.7 %
Not Validated	Prior Week	0	0	0	0	0	0	0	0	0	0	0	0	0	0
	CompStat Week	0	0	0	0	0	2	0	0	0	3	0	2	3	5
	% Change	0.0 %	0.0 %	0.0 %	0.0 %	0.0 %	Infinity	0.0 %	0.0 %	0.0 %	Infinity	0.0 %	Infinity	Infinity	Infinity
County	Prior Week	2	11	5	33	38	131	16	41	57	423	70	182	550	732
	CompStat Week	2	8	4	25	29	131	25	45	70	465	68	170	603	773
	% Change	0.0 %	-27.3 %	-20.0 %	-24.2 %	-23.7 %	0.0 %	56.3 %	9.8 %	22.8 %	9.9 %	-2.9 %	-6.6 %	9.6 %	5.6 %

Prior Week	**Begin Date**	06/28/2020	**End Date**	07/04/2020
CompStat Week	**Begin Date**	07/05/2020	**End Date**	07/11/2020

Sourced from MNPD ARMS on 7/15/2020 7:10:57 AM. The figures above were sourced from incident reports using Uniform Crime Reporting definitions and reporting guidelines, based on the date when the crime was reported. This report is intended to be a management and planning tool and does not reflect the official UCR counts for the department. Incidents where a location is unknown or unspecified are included in the countywide totals. 'Unknown' refers to records in which the address is listed as 'Unknown' on the incident report. 'Not Validated' refers to records that were entered in with an invalid addresses.

Rolling Weekly Year-to-Year Analysis

METROPOLITAN POLICE DEPARTMENT
of Nashville and Davidson County

Aggregated by precinct (incident location). Based on date when each incident was reported.

		Homicide	Rape	Commercial Robbery	Street Robbery	Total Robbery	Aggravated Assault	Commercial Burglary	Residential Burglary	Total Burglary	Larceny	Auto Theft	Violent Offenses	Property Offenses	Part I Offenses
West	Prior Year	0	1	0	2	2	5	3	3	6	56	12	8	74	82
	Last Week	0	1	0	0	0	13	1	8	9	87	11	14	107	121
	% Change	0.0 %	0.0 %	0.0 %	-100.0 %	-100.0 %	160.0 %	-66.7 %	166.7 %	50.0 %	55.4 %	-8.3 %	75.0 %	44.6 %	47.6 %
East	Prior Year	0	1	0	0	0	12	2	1	3	47	6	13	56	69
	Last Week	0	0	0	0	0	20	0	6	6	46	8	20	60	80
	% Change	0.0 %	-100.0 %	0.0 %	0.0 %	0.0 %	66.7 %	-100.0 %	500.0 %	100.0 %	-2.1 %	33.3 %	53.8 %	7.1 %	15.9 %
South	Prior Year	0	3	0	14	14	22	8	10	18	71	11	39	100	139
	Last Week	0	1	2	8	10	17	9	7	16	84	12	28	112	140
	% Change	0.0 %	-66.7 %	Infinity	-42.9 %	-28.6 %	-22.7 %	12.5 %	-30.0 %	-11.1 %	18.3 %	9.1 %	-28.2 %	12.0 %	0.7 %
Central	Prior Year	0	1	0	3	3	5	1	0	1	38	3	9	42	51
	Last Week	0	2	0	4	4	6	2	0	2	22	2	12	26	38
	% Change	0.0 %	100.0 %	0.0 %	33.3 %	33.3 %	20.0 %	100.0 %	0.0 %	100.0 %	-42.1 %	-33.3 %	33.3 %	-38.1 %	-25.5 %
Hermitage	Prior Year	0	2	0	13	13	19	2	8	10	113	20	34	143	177
	Last Week	0	2	2	6	8	25	1	7	8	61	15	35	84	119
	% Change	0.0 %	0.0 %	Infinity	-53.8 %	-38.5 %	31.6 %	-50.0 %	-12.5 %	-20.0 %	-46.0 %	-25.0 %	2.9 %	-41.3 %	-32.8 %
North	Prior Year	2	0	0	7	7	36	1	6	7	60	10	45	77	122
	Last Week	1	1	0	6	6	21	3	8	11	30	8	29	49	78
	% Change	-50.0 %	Infinity	0.0 %	-14.3 %	-14.3 %	-41.7 %	200.0 %	33.3 %	57.1 %	-50.0 %	-20.0 %	-35.6 %	-36.4 %	-36.1 %
Madison	Prior Year	0	1	0	5	5	6	0	11	11	48	4	12	63	75
	Last Week	1	0	0	1	1	20	2	4	6	33	5	22	44	66
	% Change	Infinity	-100.0 %	0.0 %	-80.0 %	-80.0 %	233.3 %	Infinity	-63.6 %	-45.5 %	-31.3 %	25.0 %	83.3 %	-30.2 %	-12.0 %
Midtown Hills	Prior Year	0	0	0	5	5	5	4	10	14	76	10	10	100	110
	Last Week	0	1	0	0	0	7	7	5	12	99	7	8	118	126
	% Change	0.0 %	Infinity	0.0 %	-100.0 %	-100.0 %	40.0 %	75.0 %	-50.0 %	-14.3 %	30.3 %	-30.0 %	-20.0 %	18.0 %	14.5 %
Not Validated	Prior Year	0	0	0	0	0	0	0	0	0	0	0	0	0	0
	Last Week	0	0	0	0	0	2	0	0	0	3	0	2	3	5
	% Change	0.0 %	0.0 %	0.0 %	0.0 %	0.0 %	Infinity	0.0 %	0.0 %	0.0 %	Infinity	0.0 %	Infinity	Infinity	Infinity
County	Prior Year	2	9	0	49	49	110	21	49	70	509	76	170	655	825
	Last Week	2	8	4	25	29	131	25	45	70	465	68	170	603	773
	% Change	0.0 %	-11.1 %	Infinity	-49.0 %	-40.8 %	19.1 %	19.0 %	-8.2 %	0.0 %	-8.6 %	-10.5 %	0.0 %	-7.9 %	-6.3 %

Prior Year	**Begin Date**	07/07/2019	**End Date**	07/13/2019
Last Week	**Begin Date**	07/05/2020	**End Date**	07/11/2020

Sourced from MNPD ARMS on 7/15/2020 7:10:57 AM. The figures above were sourced from incident reports using Uniform Crime Reporting definitions and reporting guidelines, based on the date when the crime was reported. This report is intended to be a management and planning tool and does not reflect the official UCR counts for the department. Incidents where a location is unknown or unspecified are included in the countywide totals. 'Unknown' refers to records in which the address is listed as 'Unknown' on the incident report. 'Not Validated' refers to records that were entered in with an invalid addresses.

Rolling Eight Week Analysis

METROPOLITAN POLICE DEPARTMENT
of Nashville and Davidson County

Aggregated by precinct (incident location). Based on date when each incident was reported.

		Homicide	Rape	Commercial Robbery	Street Robbery	Total Robbery	Aggravated Assault	Commercial Burglary	Residential Burglary	Total Burglary	Larceny	Auto Theft	Violent Offenses	Property Offenses	Part I Offenses
West	Prior 4 Weeks	0	3	0	2	2	29	6	11	17	152	21	34	190	224
	Last 4 Weeks	0	2	1	2	3	32	8	18	26	231	26	37	283	320
	% Change	0.0 %	-33.3 %	Infinity	0.0 %	50.0 %	10.3 %	33.3 %	63.6 %	52.9 %	52.0 %	23.8 %	8.8 %	48.9 %	42.9 %
East	Prior 4 Weeks	0	5	1	16	17	62	5	20	25	116	21	84	162	246
	Last 4 Weeks	1	0	0	6	6	68	3	21	24	161	38	75	223	298
	% Change	Infinity	-100.0 %	-100.0 %	-62.5 %	-64.7 %	9.7 %	-40.0 %	5.0 %	-4.0 %	38.8 %	81.0 %	-10.7 %	37.7 %	21.1 %
South	Prior 4 Weeks	2	8	2	14	16	95	14	17	31	320	51	121	402	523
	Last 4 Weeks	1	9	6	32	38	96	18	33	51	313	48	144	412	556
	% Change	-50.0 %	12.5 %	200.0 %	128.6 %	137.5 %	1.1 %	28.6 %	94.1 %	64.5 %	-2.2 %	-5.9 %	19.0 %	2.5 %	6.3 %
Central	Prior 4 Weeks	0	3	0	6	6	38	11	1	12	71	7	47	90	137
	Last 4 Weeks	0	3	0	13	13	20	5	2	7	73	10	36	90	126
	% Change	0.0 %	0.0 %	0.0 %	116.7 %	116.7 %	-47.4 %	-54.5 %	100.0 %	-41.7 %	2.8 %	42.9 %	-23.4 %	0.0 %	-8.0 %
Hermitage	Prior 4 Weeks	0	9	3	18	21	117	9	24	33	300	41	147	374	521
	Last 4 Weeks	2	9	3	25	28	112	7	26	33	306	53	151	392	543
	% Change	Infinity	0.0 %	0.0 %	38.9 %	33.3 %	-4.3 %	-22.2 %	8.3 %	0.0 %	2.0 %	29.3 %	2.7 %	4.8 %	4.2 %
North	Prior 4 Weeks	0	3	1	14	15	123	10	22	32	136	27	141	195	336
	Last 4 Weeks	3	6	2	16	18	115	5	30	35	132	28	142	195	337
	% Change	Infinity	100.0 %	100.0 %	14.3 %	20.0 %	-6.5 %	-50.0 %	36.4 %	9.4 %	-2.9 %	3.7 %	0.7 %	0.0 %	0.3 %
Madison	Prior 4 Weeks	1	2	1	8	9	51	11	32	43	180	18	63	241	304
	Last 4 Weeks	2	6	1	8	9	63	4	26	30	152	20	80	202	282
	% Change	100.0 %	200.0 %	0.0 %	0.0 %	0.0 %	23.5 %	-63.6 %	-18.8 %	-30.2 %	-15.6 %	11.1 %	27.0 %	-16.2 %	-7.2 %
Midtown Hills	Prior 4 Weeks	1	3	0	10	10	37	12	27	39	189	26	51	254	305
	Last 4 Weeks	0	3	3	12	15	37	23	27	50	322	30	55	402	457
	% Change	-100.0 %	0.0 %	Infinity	20.0 %	50.0 %	0.0 %	91.7 %	0.0 %	28.2 %	70.4 %	15.4 %	7.8 %	58.3 %	49.8 %
Not Validated	Prior 4 Weeks	0	0	0	0	0	0	0	0	0	0	0	0	0	0
	Last 4 Weeks	0	0	0	0	0	2	0	0	0	4	0	2	4	6
	% Change	0.0 %	0.0 %	0.0 %	0.0 %	0.0 %	Infinity	0.0 %	0.0 %	0.0 %	Infinity	0.0 %	Infinity	Infinity	Infinity
County	Prior 4 Weeks	4	36	8	88	96	552	78	154	232	1,464	212	688	1,908	2,596
	Last 4 Weeks	9	38	16	114	130	545	73	183	256	1,694	253	722	2,203	2,925
	% Change	125.0 %	5.6 %	100.0 %	29.5 %	35.4 %	-1.3 %	-6.4 %	18.8 %	10.3 %	15.7 %	19.3 %	4.9 %	15.5 %	12.7 %

Prior 4 Weeks	**Begin Date**	05/17/2020	**End Date**	06/13/2020
Last 4 Weeks	**Begin Date**	06/14/2020	**End Date**	07/11/2020

Sourced from MNPD ARMS on 7/15/2020 7:10:57 AM. The figures above were sourced from incident reports using Uniform Crime Reporting definitions and reporting guidelines, based on the date when the crime was reported. This report is intended to be a management and planning tool and does not reflect the official UCR counts for the department. Incidents where a location is unknown or unspecified are included in the countywide totals. 'Unknown' refers to records in which the address is listed as 'Unknown' on the incident report. 'Not Validated' refers to records that were entered in with an invalid addresses.

Rolling Four Week Year-to-Year Analysis

METROPOLITAN POLICE DEPARTMENT
of Nashville and Davidson County

Aggregated by precinct (incident location). Based on date when each incident was reported.

		Homicide	Rape	Commercial Robbery	Street Robbery	Total Robbery	Aggravated Assault	Commercial Burglary	Residential Burglary	Total Burglary	Larceny	Auto Theft	Violent Offenses	Property Offenses	Part I Offenses
West	Prior Year	1	4	1	9	10	29	14	26	40	238	52	44	330	374
	Last 4 Weeks	0	2	1	2	3	32	8	18	26	231	26	37	283	320
	% Change	-100.0 %	-50.0 %	0.0 %	-77.8 %	-70.0 %	10.3 %	-42.9 %	-30.8 %	-35.0 %	-2.9 %	-50.0 %	-15.9 %	-14.2 %	-14.4 %
East	Prior Year	1	3	1	11	12	48	5	17	22	180	25	64	227	291
	Last 4 Weeks	1	0	0	6	6	68	3	21	24	161	38	75	223	298
	% Change	0.0 %	-100.0 %	-100.0 %	-45.5 %	-50.0 %	41.7 %	-40.0 %	23.5 %	9.1 %	-10.6 %	52.0 %	17.2 %	-1.8 %	2.4 %
South	Prior Year	3	10	5	45	50	98	19	38	57	284	35	161	376	537
	Last 4 Weeks	1	9	6	32	38	96	18	33	51	313	48	144	412	556
	% Change	-66.7 %	-10.0 %	20.0 %	-28.9 %	-24.0 %	-2.0 %	-5.3 %	-13.2 %	-10.5 %	10.2 %	37.1 %	-10.6 %	9.6 %	3.5 %
Central	Prior Year	2	3	0	10	10	30	7	2	9	187	8	45	204	249
	Last 4 Weeks	0	3	0	13	13	20	5	2	7	73	10	36	90	126
	% Change	-100.0 %	0.0 %	0.0 %	30.0 %	30.0 %	-33.3 %	-28.6 %	0.0 %	-22.2 %	-61.0 %	25.0 %	-20.0 %	-55.9 %	-49.4 %
Hermitage	Prior Year	2	7	5	35	40	57	8	27	35	382	45	106	462	568
	Last 4 Weeks	2	9	3	25	28	112	7	26	33	306	53	151	392	543
	% Change	0.0 %	28.6 %	-40.0 %	-28.6 %	-30.0 %	96.5 %	-12.5 %	-3.7 %	-5.7 %	-19.9 %	17.8 %	42.5 %	-15.2 %	-4.4 %
North	Prior Year	3	7	3	19	22	95	16	31	47	213	32	127	292	419
	Last 4 Weeks	3	6	2	16	18	115	5	30	35	132	28	142	195	337
	% Change	0.0 %	-14.3 %	-33.3 %	-15.8 %	-18.2 %	21.1 %	-68.8 %	-3.2 %	-25.5 %	-38.0 %	-12.5 %	11.8 %	-33.2 %	-19.6 %
Madison	Prior Year	0	3	1	16	17	50	2	24	26	176	16	70	218	288
	Last 4 Weeks	2	6	1	8	9	63	4	26	30	152	20	80	202	282
	% Change	Infinity	100.0 %	0.0 %	-50.0 %	-47.1 %	26.0 %	100.0 %	8.3 %	15.4 %	-13.6 %	25.0 %	14.3 %	-7.3 %	-2.1 %
Midtown Hills	Prior Year	0	0	3	17	20	28	23	32	55	289	38	48	382	430
	Last 4 Weeks	0	3	3	12	15	37	23	27	50	322	30	55	402	457
	% Change	0.0 %	Infinity	0.0 %	-29.4 %	-25.0 %	32.1 %	0.0 %	-15.6 %	-9.1 %	11.4 %	-21.1 %	14.6 %	5.2 %	6.3 %
Not Validated	Prior Year	0	0	0	0	0	0	0	0	0	1	0	0	1	1
	Last 4 Weeks	0	0	0	0	0	2	0	0	0	4	0	2	4	6
	% Change	0.0 %	0.0 %	0.0 %	0.0 %	0.0 %	Infinity	0.0 %	0.0 %	0.0 %	300.0 %	0.0 %	Infinity	300.0 %	500.0 %
County	Prior Year	12	37	19	162	181	435	94	197	291	1,950	251	665	2,492	3,157
	Last 4 Weeks	9	38	16	114	130	545	73	183	256	1,694	253	722	2,203	2,925
	% Change	-25.0 %	2.7 %	-15.8 %	-29.6 %	-28.2 %	25.3 %	-22.3 %	-7.1 %	-12.0 %	-13.1 %	0.8 %	8.6 %	-11.6 %	-7.3 %

Prior Year	**Begin Date**	06/16/2019	**End Date**	07/13/2019
Last 4 Weeks	**Begin Date**	06/14/2020	**End Date**	07/11/2020

Sourced from MNPD ARMS on 7/15/2020 7:10:57 AM. The figures above were sourced from incident reports using Uniform Crime Reporting definitions and reporting guidelines, based on the date when the crime was reported. This report is intended to be a management and planning tool and does not reflect the official UCR counts for the department. Incidents where a location is unknown or unspecified are included in the countywide totals. 'Unknown' refers to records in which the address is listed as 'Unknown' on the incident report. 'Not Validated' refers to records that were entered in with an invalid addresses.

Rolling Sixteen Week Analysis

METROPOLITAN POLICE DEPARTMENT
of Nashville and Davidson County

Aggregated by precinct (incident location). Based on date when each incident was reported.

		Homicide	Rape	Commercial Robbery	Street Robbery	Total Robbery	Aggravated Assault	Commercial Burglary	Residential Burglary	Total Burglary	Larceny	Auto Theft	Violent Offenses	Property Offenses	Part I Offenses
West	Prior 8 Weeks	0	4	4	6	10	42	13	33	46	303	34	56	383	439
	Last 8 Weeks	0	5	1	4	5	61	14	29	43	383	47	71	473	544
	% Change	0.0 %	25.0 %	-75.0 %	-33.3 %	-50.0 %	45.2 %	7.7 %	-12.1 %	-6.5 %	26.4 %	38.2 %	26.8 %	23.5 %	23.9 %
East	Prior 8 Weeks	3	8	1	17	18	87	17	37	54	308	33	116	395	511
	Last 8 Weeks	1	5	1	22	23	130	8	41	49	277	59	159	385	544
	% Change	-66.7 %	-37.5 %	0.0 %	29.4 %	27.8 %	49.4 %	-52.9 %	10.8 %	-9.3 %	-10.1 %	78.8 %	37.1 %	-2.5 %	6.5 %
South	Prior 8 Weeks	2	11	11	51	62	181	65	49	114	608	109	256	831	1,087
	Last 8 Weeks	3	17	8	46	54	191	32	50	82	633	99	265	814	1,079
	% Change	50.0 %	54.5 %	-27.3 %	-9.8 %	-12.9 %	5.5 %	-50.8 %	2.0 %	-28.1 %	4.1 %	-9.2 %	3.5 %	-2.0 %	-0.7 %
Central	Prior 8 Weeks	0	1	0	11	11	32	16	2	18	115	8	44	141	185
	Last 8 Weeks	0	6	0	19	19	58	16	3	19	144	17	83	180	263
	% Change	0.0 %	500.0 %	0.0 %	72.7 %	72.7 %	81.3 %	0.0 %	50.0 %	5.6 %	25.2 %	112.5 %	88.6 %	27.7 %	42.2 %
Hermitage	Prior 8 Weeks	1	6	5	25	30	152	44	41	85	447	69	189	601	790
	Last 8 Weeks	2	18	6	43	49	229	16	50	66	606	94	298	766	1,064
	% Change	100.0 %	200.0 %	20.0 %	72.0 %	63.3 %	50.7 %	-63.6 %	22.0 %	-22.4 %	35.6 %	36.2 %	57.7 %	27.5 %	34.7 %
North	Prior 8 Weeks	9	5	2	28	30	140	17	48	65	352	62	184	479	663
	Last 8 Weeks	3	9	3	30	33	238	15	52	67	268	55	283	390	673
	% Change	-66.7 %	80.0 %	50.0 %	7.1 %	10.0 %	70.0 %	-11.8 %	8.3 %	3.1 %	-23.9 %	-11.3 %	53.8 %	-18.6 %	1.5 %
Madison	Prior 8 Weeks	0	8	2	33	35	119	15	37	52	322	28	162	402	564
	Last 8 Weeks	3	8	2	16	18	114	15	58	73	332	38	143	443	586
	% Change	Infinity	0.0 %	0.0 %	-51.5 %	-48.6 %	-4.2 %	0.0 %	56.8 %	40.4 %	3.1 %	35.7 %	-11.7 %	10.2 %	3.9 %
Midtown Hills	Prior 8 Weeks	0	11	1	20	21	69	51	46	97	446	64	101	607	708
	Last 8 Weeks	1	6	3	22	25	74	35	54	89	511	56	106	656	762
	% Change	Infinity	-45.5 %	200.0 %	10.0 %	19.0 %	7.2 %	-31.4 %	17.4 %	-8.2 %	14.6 %	-12.5 %	5.0 %	8.1 %	7.6 %
Not Validated	Prior 8 Weeks	0	0	0	0	0	0	0	0	0	1	0	0	1	1
	Last 8 Weeks	0	0	0	0	0	2	0	0	0	4	0	2	4	6
	% Change	0.0 %	0.0 %	0.0 %	0.0 %	0.0 %	Infinity	0.0 %	0.0 %	0.0 %	300.0 %	0.0 %	Infinity	300.0 %	500.0 %
County	Prior 8 Weeks	15	54	26	191	217	822	238	293	531	2,902	407	1,108	3,840	4,948
	Last 8 Weeks	13	74	24	202	226	1,097	151	337	488	3,158	465	1,410	4,111	5,521
	% Change	-13.3 %	37.0 %	-7.7 %	5.8 %	4.1 %	33.5 %	-36.6 %	15.0 %	-8.1 %	8.8 %	14.3 %	27.3 %	7.1 %	11.6 %

Prior 8 Weeks	**Begin Date**	03/22/2020	**End Date**	05/16/2020
Last 8 Weeks	**Begin Date**	05/17/2020	**End Date**	07/11/2020

Sourced from MNPD ARMS on 7/15/2020 7:10:57 AM. The figures above were sourced from incident reports using Uniform Crime Reporting definitions and reporting guidelines, based on the date when the crime was reported. This report is intended to be a management and planning tool and does not reflect the official UCR counts for the department. Incidents where a location is unknown or unspecified are included in the countywide totals. 'Unknown' refers to records in which the address is listed as 'Unknown' on the incident report. 'Not Validated' refers to records that were entered in with an invalid addresses.

Rolling Eight Week Year-to-Year Analysis

METROPOLITAN POLICE DEPARTMENT
of Nashville and Davidson County

Aggregated by precinct (incident location). Based on date when each incident was reported.

		Homicide	Rape	Commercial Robbery	Street Robbery	Total Robbery	Aggravated Assault	Commercial Burglary	Residential Burglary	Total Burglary	Larceny	Auto Theft	Violent Offenses	Property Offenses	Part I Offenses
West	Prior Year	1	6	6	15	21	60	28	55	83	445	75	88	603	691
	Last 8 Weeks	0	5	1	4	5	61	14	29	43	383	47	71	473	544
	% Change	-100.0 %	-16.7 %	-83.3 %	-73.3 %	-76.2 %	1.7 %	-50.0 %	-47.3 %	-48.2 %	-13.9 %	-37.3 %	-19.3 %	-21.6 %	-21.3 %
East	Prior Year	1	5	1	20	21	111	8	37	45	362	42	138	449	587
	Last 8 Weeks	1	5	1	22	23	130	8	41	49	277	59	159	385	544
	% Change	0.0 %	0.0 %	0.0 %	10.0 %	9.5 %	17.1 %	0.0 %	10.8 %	8.9 %	-23.5 %	40.5 %	15.2 %	-14.3 %	-7.3 %
South	Prior Year	4	20	17	74	91	196	34	81	115	606	76	311	797	1,108
	Last 8 Weeks	3	17	8	46	54	191	32	50	82	633	99	265	814	1,079
	% Change	-25.0 %	-15.0 %	-52.9 %	-37.8 %	-40.7 %	-2.6 %	-5.9 %	-38.3 %	-28.7 %	4.5 %	30.3 %	-14.8 %	2.1 %	-2.6 %
Central	Prior Year	2	5	0	20	20	54	16	5	21	389	15	81	425	506
	Last 8 Weeks	0	6	0	19	19	58	16	3	19	144	17	83	180	263
	% Change	-100.0 %	20.0 %	0.0 %	-5.0 %	-5.0 %	7.4 %	0.0 %	-40.0 %	-9.5 %	-63.0 %	13.3 %	2.5 %	-57.6 %	-48.0 %
Hermitage	Prior Year	3	17	18	54	72	139	16	56	72	734	78	231	884	1,115
	Last 8 Weeks	2	18	6	43	49	229	16	50	66	606	94	298	766	1,064
	% Change	-33.3 %	5.9 %	-66.7 %	-20.4 %	-31.9 %	64.7 %	0.0 %	-10.7 %	-8.3 %	-17.4 %	20.5 %	29.0 %	-13.3 %	-4.6 %
North	Prior Year	4	10	7	39	46	210	29	72	101	399	66	270	566	836
	Last 8 Weeks	3	9	3	30	33	238	15	52	67	268	55	283	390	673
	% Change	-25.0 %	-10.0 %	-57.1 %	-23.1 %	-28.3 %	13.3 %	-48.3 %	-27.8 %	-33.7 %	-32.8 %	-16.7 %	4.8 %	-31.1 %	-19.5 %
Madison	Prior Year	0	10	1	26	27	103	11	54	65	321	33	140	419	559
	Last 8 Weeks	3	8	2	16	18	114	15	58	73	332	38	143	443	586
	% Change	Infinity	-20.0 %	100.0 %	-38.5 %	-33.3 %	10.7 %	36.4 %	7.4 %	12.3 %	3.4 %	15.2 %	2.1 %	5.7 %	4.8 %
Midtown Hills	Prior Year	0	4	5	34	39	61	38	51	89	537	71	104	697	801
	Last 8 Weeks	1	6	3	22	25	74	35	54	89	511	56	106	656	762
	% Change	Infinity	50.0 %	-40.0 %	-35.3 %	-35.9 %	21.3 %	-7.9 %	5.9 %	0.0 %	-4.8 %	-21.1 %	1.9 %	-5.9 %	-4.9 %
Not Validated	Prior Year	0	0	0	0	0	0	0	0	0	1	0	0	1	1
	Last 8 Weeks	0	0	0	0	0	2	0	0	0	4	0	2	4	6
	% Change	0.0 %	0.0 %	0.0 %	0.0 %	0.0 %	Infinity	0.0 %	0.0 %	0.0 %	300.0 %	0.0 %	Infinity	300.0 %	500.0 %
County	Prior Year	15	77	55	282	337	934	180	411	591	3,794	456	1,363	4,841	6,204
	Last 8 Weeks	13	74	24	202	226	1,097	151	337	488	3,158	465	1,410	4,111	5,521
	% Change	-13.3 %	-3.9 %	-56.4 %	-28.4 %	-32.9 %	17.5 %	-16.1 %	-18.0 %	-17.4 %	-16.8 %	2.0 %	3.4 %	-15.1 %	-11.0 %

Prior Year	**Begin Date**	05/19/2019	**End Date**	07/13/2019
Last 8 Weeks	**Begin Date**	05/17/2020	**End Date**	07/11/2020

Sourced from MNPD ARMS on 7/15/2020 7:10:57 AM. The figures above were sourced from incident reports using Uniform Crime Reporting definitions and reporting guidelines, based on the date when the crime was reported. This report is intended to be a management and planning tool and does not reflect the official UCR counts for the department. Incidents where a location is unknown or unspecified are included in the countywide totals. 'Unknown' refers to records in which the address is listed as 'Unknown' on the incident report. 'Not Validated' refers to records that were entered in with an invalid addresses.

Year-to-Date Analysis

Aggregated by precinct (incident location). Based on date when each incident was reported.

METROPOLITAN POLICE DEPARTMENT
of Nashville and Davidson County

		Homicide	Rape	Commercial Robbery	Street Robbery	Total Robbery	Aggravated Assault	Commercial Burglary	Residential Burglary	Total Burglary	Larceny	Auto Theft	Violent Offenses	Property Offenses	Part I Offenses
West	Prior YTD	2	20	8	41	49	144	50	140	190	1,352	170	215	1,712	1,927
	YTD	2	19	9	27	36	170	53	101	154	1,244	135	227	1,533	1,760
	% Change	0.0 %	-5.0 %	12.5 %	-34.1 %	-26.5 %	18.1 %	6.0 %	-27.9 %	-18.9 %	-8.0 %	-20.6 %	5.6 %	-10.5 %	-8.7 %
East	Prior YTD	4	26	5	78	83	314	35	130	165	1,148	160	427	1,473	1,900
	YTD	4	20	10	78	88	338	39	148	187	1,137	186	450	1,510	1,960
	% Change	0.0 %	-23.1 %	100.0 %	0.0 %	6.0 %	7.6 %	11.4 %	13.8 %	13.3 %	-1.0 %	16.3 %	5.4 %	2.5 %	3.2 %
South	Prior YTD	6	54	37	235	272	494	122	292	414	1,769	301	826	2,484	3,310
	YTD	12	56	37	181	218	538	177	185	362	2,196	343	824	2,901	3,725
	% Change	100.0 %	3.7 %	0.0 %	-23.0 %	-19.9 %	8.9 %	45.1 %	-36.6 %	-12.6 %	24.1 %	14.0 %	-0.2 %	16.8 %	12.5 %
Central	Prior YTD	3	19	1	57	58	140	42	19	61	960	55	220	1,076	1,296
	YTD	0	11	0	61	61	144	50	10	60	577	46	216	683	899
	% Change	-100.0 %	-42.1 %	-100.0 %	7.0 %	5.2 %	2.9 %	19.0 %	-47.4 %	-1.6 %	-39.9 %	-16.4 %	-1.8 %	-36.5 %	-30.6 %
Hermitage	Prior YTD	6	52	40	168	208	389	77	214	291	2,080	262	655	2,633	3,288
	YTD	8	48	26	120	146	583	93	164	257	1,920	281	785	2,458	3,243
	% Change	33.3 %	-7.7 %	-35.0 %	-28.6 %	-29.8 %	49.9 %	20.8 %	-23.4 %	-11.7 %	-7.7 %	7.3 %	19.8 %	-6.6 %	-1.4 %
North	Prior YTD	10	43	13	120	133	554	54	213	267	1,177	219	740	1,663	2,403
	YTD	17	36	7	115	122	572	52	202	254	1,040	197	747	1,491	2,238
	% Change	70.0 %	-16.3 %	-46.2 %	-4.2 %	-8.3 %	3.2 %	-3.7 %	-5.2 %	-4.9 %	-11.6 %	-10.0 %	0.9 %	-10.3 %	-6.9 %
Madison	Prior YTD	3	23	15	74	89	281	43	149	192	1,034	152	396	1,378	1,774
	YTD	5	27	11	76	87	359	48	167	215	1,130	142	478	1,487	1,965
	% Change	66.7 %	17.4 %	-26.7 %	2.7 %	-2.2 %	27.8 %	11.6 %	12.1 %	12.0 %	9.3 %	-6.6 %	20.7 %	7.9 %	10.8 %
Midtown Hills	Prior YTD	1	28	15	109	124	211	105	158	263	1,429	181	364	1,873	2,237
	YTD	1	29	15	80	95	234	136	150	286	1,726	191	359	2,203	2,562
	% Change	0.0 %	3.6 %	0.0 %	-26.6 %	-23.4 %	10.9 %	29.5 %	-5.1 %	8.7 %	20.8 %	5.5 %	-1.4 %	17.6 %	14.5 %
Not Validated	Prior YTD	0	0	0	0	0	0	0	0	0	1	0	0	1	1
	YTD	0	0	0	0	0	2	0	0	0	5	0	2	5	7
	% Change	0.0 %	0.0 %	0.0 %	0.0 %	0.0 %	Infinity	0.0 %	0.0 %	0.0 %	400.0 %	0.0 %	Infinity	400.0 %	600.0 %
County	Prior YTD	35	265	134	882	1,016	2,527	528	1,315	1,843	10,950	1,500	3,843	14,293	18,136
	YTD	49	246	115	738	853	2,940	648	1,127	1,775	10,975	1,521	4,088	14,271	18,359
	% Change	40.0 %	-7.2 %	-14.2 %	-16.3 %	-16.0 %	16.3 %	22.7 %	-14.3 %	-3.7 %	0.2 %	1.4 %	6.4 %	-0.2 %	1.2 %

Prior YTD	**Begin Date**	01/01/2019	**End Date**	07/11/2019
YTD	**Begin Date**	01/01/2020	**End Date**	07/11/2020

Sourced from MNPD ARMS on 7/15/2020 7:10:57 AM. The figures above were sourced from incident reports using Uniform Crime Reporting definitions and reporting guidelines, based on the date when the crime was reported. This report is intended to be a management and planning tool and does not reflect the official UCR counts for the department. Incidents where a location is unknown or unspecified are included in the countywide totals. 'Unknown' refers to records in which the address is listed as 'Unknown' on the incident report. 'Not Validated' refers to records that were entered in with an invalid addresses.

Rolling Twenty-Four Month Analysis

METROPOLITAN POLICE DEPARTMENT
of Nashville and Davidson County

Aggregated by precinct (incident location). Based on date when each incident was reported.

		Homicide	Rape	Commercial Robbery	Street Robbery	Total Robbery	Aggravated Assault	Commercial Burglary	Residential Burglary	Total Burglary	Larceny	Auto Theft	Violent Offenses	Property Offenses	Part I Offenses
West	Prior 52 Weeks	6	37	30	100	130	289	103	245	348	2,656	312	462	3,316	3,778
	Last 52 Weeks	4	30	21	56	77	305	118	181	299	2,584	269	416	3,152	3,568
	% Change	-33.3 %	-18.9 %	-30.0 %	-44.0 %	-40.8 %	5.5 %	14.6 %	-26.1 %	-14.1 %	-2.7 %	-13.8 %	-10.0 %	-4.9 %	-5.6 %
East	Prior 52 Weeks	10	56	14	167	181	560	88	308	396	2,449	332	807	3,177	3,984
	Last 52 Weeks	10	48	19	154	173	636	88	303	391	2,218	340	867	2,949	3,816
	% Change	0.0 %	-14.3 %	35.7 %	-7.8 %	-4.4 %	13.6 %	0.0 %	-1.6 %	-1.3 %	-9.4 %	2.4 %	7.4 %	-7.2 %	-4.2 %
South	Prior 52 Weeks	17	106	73	473	546	994	268	524	792	3,474	603	1,663	4,869	6,532
	Last 52 Weeks	19	107	65	411	476	1,001	287	380	667	4,041	598	1,603	5,306	6,909
	% Change	11.8 %	0.9 %	-11.0 %	-13.1 %	-12.8 %	0.7 %	7.1 %	-27.5 %	-15.8 %	16.3 %	-0.8 %	-3.6 %	9.0 %	5.8 %
Central	Prior 52 Weeks	3	39	4	104	108	273	69	39	108	1,767	152	423	2,027	2,450
	Last 52 Weeks	1	37	4	147	151	315	92	19	111	1,541	121	504	1,773	2,277
	% Change	-66.7 %	-5.1 %	0.0 %	41.3 %	39.8 %	15.4 %	33.3 %	-51.3 %	2.8 %	-12.8 %	-20.4 %	19.1 %	-12.5 %	-7.1 %
Hermitage	Prior 52 Weeks	15	110	76	343	419	752	171	420	591	3,846	531	1,296	4,968	6,264
	Last 52 Weeks	14	99	49	244	293	1,021	163	330	493	3,808	494	1,427	4,795	6,222
	% Change	-6.7 %	-10.0 %	-35.5 %	-28.9 %	-30.1 %	35.8 %	-4.7 %	-21.4 %	-16.6 %	-1.0 %	-7.0 %	10.1 %	-3.5 %	-0.7 %
North	Prior 52 Weeks	19	92	29	246	275	1,059	100	397	497	2,354	466	1,445	3,317	4,762
	Last 52 Weeks	35	79	20	259	279	968	124	373	497	2,050	374	1,361	2,921	4,282
	% Change	84.2 %	-14.1 %	-31.0 %	5.3 %	1.5 %	-8.6 %	24.0 %	-6.0 %	0.0 %	-12.9 %	-19.7 %	-5.8 %	-11.9 %	-10.1 %
Madison	Prior 52 Weeks	6	44	28	145	173	520	91	289	380	2,086	284	743	2,750	3,493
	Last 52 Weeks	9	47	24	149	173	646	82	302	384	2,225	268	875	2,877	3,752
	% Change	50.0 %	6.8 %	-14.3 %	2.8 %	0.0 %	24.2 %	-9.9 %	4.5 %	1.1 %	6.7 %	-5.6 %	17.8 %	4.6 %	7.4 %
Midtown Hills	Prior 52 Weeks	2	58	44	235	279	429	213	322	535	2,965	362	768	3,862	4,630
	Last 52 Weeks	7	53	27	168	195	470	229	267	496	3,404	354	725	4,254	4,979
	% Change	250.0 %	-8.6 %	-38.6 %	-28.5 %	-30.1 %	9.6 %	7.5 %	-17.1 %	-7.3 %	14.8 %	-2.2 %	-5.6 %	10.2 %	7.5 %
Not Validated	Prior 52 Weeks	0	0	1	0	1	0	1	0	1	1	0	1	2	3
	Last 52 Weeks	0	0	0	0	0	2	0	0	0	6	0	2	6	8
	% Change	0.0 %	0.0 %	-100.0 %	0.0 %	-100.0 %	Infinity	-100.0 %	0.0 %	-100.0 %	500.0 %	0.0 %	100.0 %	200.0 %	166.7 %
County	Prior 52 Weeks	78	542	299	1,813	2,112	4,876	1,104	2,544	3,648	21,598	3,042	7,608	28,288	35,896
	Last 52 Weeks	99	500	229	1,588	1,817	5,364	1,183	2,155	3,338	21,877	2,818	7,780	28,033	35,813
	% Change	26.9 %	-7.7 %	-23.4 %	-12.4 %	-14.0 %	10.0 %	7.2 %	-15.3 %	-8.5 %	1.3 %	-7.4 %	2.3 %	-0.9 %	-0.2 %

Prior 52 Weeks	**Begin Date**	07/15/2018	**End Date**	07/13/2019
Last 52 Weeks	**Begin Date**	07/14/2019	**End Date**	07/11/2020

Sourced from MNPD ARMS on 7/15/2020 7:10:57 AM. The figures above were sourced from incident reports using Uniform Crime Reporting definitions and reporting guidelines, based on the date when the crime was reported. This report is intended to be a management and planning tool and does not reflect the official UCR counts for the department. Incidents where a location is unknown or unspecified are included in the countywide totals. 'Unknown' refers to records in which the address is listed as 'Unknown' on the incident report. 'Not Validated' refers to records that were entered in with an invalid addresses.

2 Week, 8 Week, 16 Week, YTD, and 24 Month Summary

METROPOLITAN POLICE DEPARTMENT
of Nashville and Davidson County

Aggregated by precinct (incident location). Based on date when each incident was reported.

		Rolling Two Week			Rolling Eight Week			Rolling Sixteen Week			YTD			Rolling Twenty-Four Month		
		Last Week to Prior Week			Last 4 Weeks to Prior 4 Weeks			Last 8 Weeks to Prior 8 Weeks			Current YTD to Prior YTD			Last 52 Weeks to Prior 52 Weeks		
		Violent Offenses	Property Offenses	Part I Offenses	Violent Offenses	Property Offenses	Part I Offenses	Violent Offenses	Property Offenses	Part I Offenses	Violent Offenses	Property Offenses	Part I Offenses	Violent Offenses	Property Offenses	Part I Offenses
West	Prior	9	53	62	34	190	224	56	383	439	215	1,712	1,927	462	3,316	3,778
	Last	14	107	121	37	283	320	71	473	544	227	1,533	1,760	416	3,152	3,568
	% Change	55.6 %	101.9 %	95.2 %	8.8 %	48.9 %	42.9 %	26.8 %	23.5 %	23.9 %	5.6 %	-10.5 %	-8.7 %	-10.0 %	-4.9 %	-5.6 %
East	Prior	12	60	72	84	162	246	116	395	511	427	1,473	1,900	807	3,177	3,984
	Last	20	60	80	75	223	298	159	385	544	450	1,510	1,960	867	2,949	3,816
	% Change	66.7 %	0.0 %	11.1 %	-10.7 %	37.7 %	21.1 %	37.1 %	-2.5 %	6.5 %	5.4 %	2.5 %	3.2 %	7.4 %	-7.2 %	-4.2 %
South	Prior	33	112	145	121	402	523	256	831	1,087	826	2,484	3,310	1,663	4,869	6,532
	Last	28	112	140	144	412	556	265	814	1,079	824	2,901	3,725	1,603	5,306	6,909
	% Change	-15.2 %	0.0 %	-3.4 %	19.0 %	2.5 %	6.3 %	3.5 %	-2.0 %	-0.7 %	-0.2 %	16.8 %	12.5 %	-3.6 %	9.0 %	5.8 %
Central	Prior	6	25	31	47	90	137	44	141	185	220	1,076	1,296	423	2,027	2,450
	Last	12	26	38	36	90	126	83	180	263	216	683	899	504	1,773	2,277
	% Change	100.0 %	4.0 %	22.6 %	-23.4 %	0.0 %	-8.0 %	88.6 %	27.7 %	42.2 %	-1.8 %	-36.5 %	-30.6 %	19.1 %	-12.5 %	-7.1 %
Hermitage	Prior	54	111	165	147	374	521	189	601	790	655	2,633	3,288	1,296	4,968	6,264
	Last	35	84	119	151	392	543	298	766	1,064	785	2,458	3,243	1,427	4,795	6,222
	% Change	-35.2 %	-24.3 %	-27.9 %	2.7 %	4.8 %	4.2 %	57.7 %	27.5 %	34.7 %	19.8 %	-6.6 %	-1.4 %	10.1 %	-3.5 %	-0.7 %
North	Prior	40	50	90	141	195	336	184	479	663	740	1,663	2,403	1,445	3,317	4,762
	Last	29	49	78	142	195	337	283	390	673	747	1,491	2,238	1,361	2,921	4,282
	% Change	-27.5 %	-2.0 %	-13.3 %	0.7 %	0.0 %	0.3 %	53.8 %	-18.6 %	1.5 %	0.9 %	-10.3 %	-6.9 %	-5.8 %	-11.9 %	-10.1 %
Madison	Prior	14	45	59	63	241	304	162	402	564	396	1,378	1,774	743	2,750	3,493
	Last	22	44	66	80	202	282	143	443	586	478	1,487	1,965	875	2,877	3,752
	% Change	57.1 %	-2.2 %	11.9 %	27.0 %	-16.2 %	-7.2 %	-11.7 %	10.2 %	3.9 %	20.7 %	7.9 %	10.8 %	17.8 %	4.6 %	7.4 %
Midtown Hills	Prior	14	94	108	51	254	305	101	607	708	364	1,873	2,237	768	3,862	4,630
	Last	8	118	126	55	402	457	106	656	762	359	2,203	2,562	725	4,254	4,979
	% Change	-42.9 %	25.5 %	16.7 %	7.8 %	58.3 %	49.8 %	5.0 %	8.1 %	7.6 %	-1.4 %	17.6 %	14.5 %	-5.6 %	10.2 %	7.5 %
Not Validated	Prior	0	0	0	0	0	0	0	1	1	0	1	1	1	2	3
	Last	2	3	5	2	4	6	2	4	6	2	5	7	2	6	8
	% Change	Infinity	Infinity	Infinity	Infinity	Infinity	Infinity	Infinity	300.0 %	500.0 %	Infinity	400.0 %	600.0 %	100.0 %	200.0 %	166.7 %
County	Prior	182	550	732	688	1,908	2,596	1,108	3,840	4,948	3,843	14,293	18,136	7,608	28,288	35,896
	Last	170	603	773	722	2,203	2,925	1,410	4,111	5,521	4,088	14,271	18,359	7,780	28,033	35,813
	% Change	-6.6 %	9.6 %	5.6 %	4.9 %	15.5 %	12.7 %	27.3 %	7.1 %	11.6 %	6.4 %	-0.2 %	1.2 %	2.3 %	-0.9 %	-0.2 %

Information summarized for CompStat week ending 07/11/2020.

Sourced from MNPD ARMS on 7/15/2020 7:10:57 AM. The figures above were sourced from incident reports using Uniform Crime Reporting definitions and reporting guidelines, based on the date when the crime was reported. This report is intended to be a management and planning tool and does not reflect the official UCR counts for the department. Incidents where a location is unknown or unspecified are included in the countywide totals. 'Unknown' refers to records in which the address is listed as 'Unknown' on the incident report. 'Not Validated' refers to records that were entered in with an invalid addresses.

County Incident Report Summary

METROPOLITAN POLICE DEPARTMENT
of Nashville and Davidson County

Two Week, Eight Week, Sixteen Week, YTD, and 24 Month Analyses

Aggregated by precinct (incident location). Based on date when each incident was reported.

		Homicide	Rape	Commercial Robbery	Street Robbery	Total Robbery	Aggravated Assault	Commercial Burglary	Residential Burglary	Total Burglary	Larceny	Auto Theft	Violent Offenses	Property Offenses	Part I Offenses
Two Week	Prior Week	2	11	5	33	38	131	16	41	57	423	70	182	550	732
	Last Week	2	8	4	25	29	131	25	45	70	465	68	170	603	773
	% Change	0.0%	-27.3%	-20.0%	-24.2%	-23.7%	0.0%	56.3%	9.8%	22.8%	9.9%	-2.9%	-6.6%	9.6%	5.6%
Eight Week	Prior 4 Weeks	4	36	8	88	96	552	78	154	232	1,464	212	688	1,908	2,596
	Last 4 Weeks	9	38	16	114	130	545	73	183	256	1,694	253	722	2,203	2,925
	% Change	125.0%	5.6%	100.0%	29.5%	35.4%	-1.3%	-6.4%	18.8%	10.3%	15.7%	19.3%	4.9%	15.5%	12.7%
Sixteen Week	Prior 8 Weeks	15	54	26	191	217	822	238	293	531	2,902	407	1,108	3,840	4,948
	Last 8 Weeks	13	74	24	202	226	1,097	151	337	488	3,158	465	1,410	4,111	5,521
	% Change	-13.3%	37.0%	-7.7%	5.8%	4.1%	33.5%	-36.6%	15.0%	-8.1%	8.8%	14.3%	27.3%	7.1%	11.6%
YTD 2019	2019 YTD	35	265	134	882	1,016	2,527	528	1,315	1,843	10,950	1,500	3,843	14,293	18,136
	2020 YTD	49	246	115	738	853	2,940	648	1,127	1,775	10,975	1,521	4,088	14,271	18,359
	% Change	40.0%	-7.2%	-14.2%	-16.3%	-16.0%	16.3%	22.7%	-14.3%	-3.7%	0.2%	1.4%	6.4%	-0.2%	1.2%
Rolling 24 Month	Prior 52 Weeks	78	542	299	1,813	2,112	4,876	1,104	2,544	3,648	21,598	3,042	7,608	28,288	35,896
	Last 52 Weeks	99	500	229	1,588	1,817	5,364	1,183	2,155	3,338	21,877	2,818	7,780	28,033	35,813
	% Change	26.9%	-7.7%	-23.4%	-12.4%	-14.0%	10.0%	7.2%	-15.3%	-8.5%	1.3%	-7.4%	2.3%	-0.9%	-0.2%
YTD 2018	2018 YTD	46	293	109	925	1,034	2,657	487	1,327	1,814	10,353	1,590	4,030	13,757	17,787
	2020 YTD	49	246	115	738	853	2,940	648	1,127	1,775	10,975	1,521	4,088	14,271	18,359
	% Change	6.5%	-16.0%	5.5%	-20.2%	-17.5%	10.7%	33.1%	-15.1%	-2.1%	6.0%	-4.3%	1.4%	3.7%	3.2%
YTD 2017	2017 YTD	55	286	162	954	1,116	2,769	595	1,536	2,131	9,848	1,423	4,226	13,402	17,628
	2020 YTD	49	246	115	738	853	2,940	648	1,127	1,775	10,975	1,521	4,088	14,271	18,359
	% Change	-10.9%	-14.0%	-29.0%	-22.6%	-23.6%	6.2%	8.9%	-26.6%	-16.7%	11.4%	6.9%	-3.3%	6.5%	4.1%
YTD 2016	2016 YTD	39	314	145	786	931	2,620	403	2,056	2,459	9,633	751	3,904	12,843	16,747
	2020 YTD	49	246	115	738	853	2,940	648	1,127	1,775	10,975	1,521	4,088	14,271	18,359
	% Change	25.6%	-21.7%	-20.7%	-6.1%	-8.4%	12.2%	60.8%	-45.2%	-27.8%	13.9%	102.5%	4.7%	11.1%	9.6%
YTD 2015	2015 YTD	33	300	129	775	904	2,555	391	2,056	2,447	9,164	702	3,792	12,313	16,105
	2020 YTD	49	246	115	738	853	2,940	648	1,127	1,775	10,975	1,521	4,088	14,271	18,359
	% Change	48.5%	-18.0%	-10.9%	-4.8%	-5.6%	15.1%	65.7%	-45.2%	-27.5%	19.8%	116.7%	7.8%	15.9%	14.0%

Information summarized for CompStat week ending 07/11/2020.

Sourced from MNPD ARMS on 7/15/2020 7:10:57 AM. The figures above were sourced from incident reports using Uniform Crime Reporting definitions and reporting guidelines, based on the date when the crime was reported. This report is intended to be a management and planning tool and does not reflect the official UCR counts for the department. Incidents where a location is unknown or unspecified are included in the countywide totals.

County Incident Report Summary

METROPOLITAN POLICE DEPARTMENT
of Nashville and Davidson County

Additional YTD Analyses

Aggregated by precinct (incident location). Based on date when each incident was reported.

		Homicide	Rape	Commercial Robbery	Street Robbery	Total Robbery	Aggravated Assault	Commercial Burglary	Residential Burglary	Total Burglary	Larceny	Auto Theft	Violent Offenses	Property Offenses	Part I Offenses
YTD	2014 YTD	21	320	81	602	683	2,768	464	2,018	2,482	9,079	515	3,792	12,076	15,868
2014	2020 YTD	49	246	115	738	853	2,940	648	1,127	1,775	10,975	1,521	4,088	14,271	18,359
	% Change	133.3%	-23.1%	42.0%	22.6%	24.9%	6.2%	39.7%	-44.2%	-28.5%	20.9%	195.3%	7.8%	18.2%	15.7%
YTD	2013 YTD	21	276	115	746	861	2,592	447	2,515	2,962	9,915	635	3,750	13,512	17,262
2013	2020 YTD	49	246	115	738	853	2,940	648	1,127	1,775	10,975	1,521	4,088	14,271	18,359
	% Change	133.3%	-10.9%	0.0%	-1.1%	-0.9%	13.4%	45.0%	-55.2%	-40.1%	10.7%	139.5%	9.0%	5.6%	6.4%
YTD	2012 YTD	30	301	105	759	864	2,861	493	2,433	2,926	9,965	714	4,056	13,605	17,661
2012	2020 YTD	49	246	115	738	853	2,940	648	1,127	1,775	10,975	1,521	4,088	14,271	18,359
	% Change	63.3%	-18.3%	9.5%	-2.8%	-1.3%	2.8%	31.4%	-53.7%	-39.3%	10.1%	113.0%	0.8%	4.9%	4.0%
YTD	2011 YTD	26	275	150	687	837	2,442	558	3,232	3,790	10,453	886	3,580	15,129	18,709
2011	2020 YTD	49	246	115	738	853	2,940	648	1,127	1,775	10,975	1,521	4,088	14,271	18,359
	% Change	88.5%	-10.5%	-23.3%	7.4%	1.9%	20.4%	16.1%	-65.1%	-53.2%	5.0%	71.7%	14.2%	-5.7%	-1.9%
YTD	2010 YTD	30	280	139	754	893	2,388	583	2,928	3,511	10,937	799	3,591	15,247	18,838
2010	2020 YTD	49	246	115	738	853	2,940	648	1,127	1,775	10,975	1,521	4,088	14,271	18,359
	% Change	63.3%	-12.1%	-17.3%	-2.1%	-4.5%	23.1%	11.1%	-61.5%	-49.4%	0.3%	90.4%	13.8%	-6.4%	-2.5%
YTD	2009 YTD	40	257	135	922	1,057	2,685	601	2,596	3,197	11,294	868	4,039	15,359	19,398
2009	2020 YTD	49	246	115	738	853	2,940	648	1,127	1,775	10,975	1,521	4,088	14,271	18,359
	% Change	22.5%	-4.3%	-14.8%	-20.0%	-19.3%	9.5%	7.8%	-56.6%	-44.5%	-2.8%	75.2%	1.2%	-7.1%	-5.4%
YTD	2008 YTD	40	267	171	975	1,146	3,123	596	2,386	2,982	12,394	1,181	4,576	16,557	21,133
2008	2020 YTD	49	246	115	738	853	2,940	648	1,127	1,775	10,975	1,521	4,088	14,271	18,359
	% Change	22.5%	-7.9%	-32.7%	-24.3%	-25.6%	-5.9%	8.7%	-52.8%	-40.5%	-11.4%	28.8%	-10.7%	-13.8%	-13.1%
YTD	2007 YTD	25	263	215	1,103	1,318	3,228	864	2,456	3,320	12,684	1,608	4,834	17,612	22,446
2007	2020 YTD	49	246	115	738	853	2,940	648	1,127	1,775	10,975	1,521	4,088	14,271	18,359
	% Change	96.0%	-6.5%	-46.5%	-33.1%	-35.3%	-8.9%	-25.0%	-54.1%	-46.5%	-13.5%	-5.4%	-15.4%	-19.0%	-18.2%
YTD	2006 YTD	45	275	258	1,034	1,292	3,094	983	2,309	3,292	12,766	1,610	4,706	17,668	22,374
2006	2020 YTD	49	246	115	738	853	2,940	648	1,127	1,775	10,975	1,521	4,088	14,271	18,359
	% Change	8.9%	-10.5%	-55.4%	-28.6%	-34.0%	-5.0%	-34.1%	-51.2%	-46.1%	-14.0%	-5.5%	-13.1%	-19.2%	-17.9%
YTD	2005 YTD	43	296	249	930	1,179	3,330	986	2,359	3,345	13,748	1,887	4,848	18,980	23,828
2005	2020 YTD	49	246	115	738	853	2,940	648	1,127	1,775	10,975	1,521	4,088	14,271	18,359
	% Change	14.0%	-16.9%	-53.8%	-20.6%	-27.7%	-11.7%	-34.3%	-52.2%	-46.9%	-20.2%	-19.4%	-15.7%	-24.8%	-23.0%

Information summarized for CompStat week ending 07/11/2020.

Sourced from MNPD ARMS on 7/15/2020 7:10:57 AM. The figures above were sourced from incident reports using Uniform Crime Reporting definitions and reporting guidelines, based on the date when the crime was reported. This report is intended to be a management and planning tool and does not reflect the official UCR counts for the department. Incidents where a location is unknown or unspecified are included in the countywide totals..

County Efficiency Report Summary

METROPOLITAN POLICE DEPARTMENT
of Nashville and Davidson County

Two Week, Eight Week, Sixteen Week, YTD, and 24 Month Analyses

Aggregated by component of arresting officer / officer making stop.

		Adults Only				Adults and Juveniles						
		Felony Arrests	Misdemeanor Arrests	Citation Arrests	Total Arrests	Part I Arrests	Weapons Law Violation Arrests	Drug-Related Arrests	DUI Arrests	Warrant Service Attempts	Warrants Served	Vehicle Stops
Two Week	Prior Week	93	113	89	295	69	3	13	20	154	222	387
	Last Week	95	121	73	289	82	6	12	26	76	212	307
	% Change	2.2%	7.1%	-18.0%	-2.0%	18.8%	100.0%	-7.7%	30.0%	-50.6%	-4.5%	-20.7%
Eight Week	Prior 4 Weeks	444	562	576	1,582	361	49	132	107	408	821	1,814
	Last 4 Weeks	375	469	378	1,222	297	21	63	84	406	836	1,313
	% Change	-15.5%	-16.5%	-34.4%	-22.8%	-17.7%	-57.1%	-52.3%	-21.5%	-0.5%	1.8%	-27.6%
Sixteen Week	Prior 8 Weeks	847	884	1,294	3,025	843	104	390	152	726	1,562	3,554
	Last 8 Weeks	819	1,031	954	2,804	658	70	195	191	814	1,657	3,127
	% Change	-3.3%	16.6%	-26.3%	-7.3%	-21.9%	-32.7%	-50.0%	25.7%	12.1%	6.1%	-12.0%
YTD	2019 YTD	3,873	7,929	5,960	17,762	3,286	307	2,135	688	9,134	11,646	30,690
	2020 YTD	3,245	4,949	4,539	12,733	2,955	352	1,370	646	4,482	7,643	18,908
	% Change	-16.2%	-37.6%	-23.8%	-28.3%	-10.1%	14.7%	-35.8%	-6.1%	-50.9%	-34.4%	-38.4%
Rolling 24 Month	Prior 52 Weeks	7,537	16,848	16,104	40,489	6,653	652	5,122	1,372	23,094	23,526	102,237
	Last 52 Weeks	6,628	11,613	9,192	27,433	5,861	650	2,935	1,241	10,190	17,659	42,991
	% Change	-12.1%	-31.1%	-42.9%	-32.2%	-11.9%	-0.3%	-42.7%	-9.5%	-55.9%	-24.9%	-57.9%
YTD 2018	2018 YTD	4,631	11,494	16,050	32,175	4,213	484	5,036	846	19,861	14,875	130,941
	2020 YTD	3,245	4,949	4,539	12,733	2,955	352	1,370	646	4,482	7,643	18,908
	% Change	-29.9%	-56.9%	-71.7%	-60.4%	-29.9%	-27.3%	-72.8%	-23.6%	-77.4%	-48.6%	-85.6%
YTD 2017	2017 YTD	4,945	12,268	17,679	34,892	4,390	462	5,562	1,072	21,624	14,868	136,837
	2020 YTD	3,245	4,949	4,539	12,733	2,955	352	1,370	646	4,482	7,643	18,908
	% Change	-34.4%	-59.7%	-74.3%	-63.5%	-32.7%	-23.8%	-75.4%	-39.7%	-79.3%	-48.6%	-86.2%
YTD 2016	2016 YTD	5,365	12,949	20,221	38,535	4,442	407	6,353	1,087	24,812	15,220	173,728
	2020 YTD	3,245	4,949	4,539	12,733	2,955	352	1,370	646	4,482	7,643	18,908
	% Change	-39.5%	-61.8%	-77.6%	-67.0%	-33.5%	-13.5%	-78.4%	-40.6%	-81.9%	-49.8%	-89.1%
YTD 2015	2015 YTD	5,361	13,658	21,477	40,496	4,348	396	5,925	1,220	30,264	14,587	209,593
	2020 YTD	3,245	4,949	4,539	12,733	2,955	352	1,370	646	4,482	7,643	18,908
	% Change	-39.5%	-63.8%	-78.9%	-68.6%	-32.0%	-11.1%	-76.9%	-47.0%	-85.2%	-47.6%	-91.0%

Information summarized for CompStat week ending 07/11/2020.

Sourced from MNPD ARMS on 7/15/2020 7:10:57 AM. Arrest summaries are not a count of arrest charges. 1 arrest = 1 body. Warrant Service summary considers 1 count for each service attempt and 1 count for each outstanding warrant served. Vehicle Stop summary sources MNPD's Vehicle Stop (Form 252) Database. Vehicle stop totals count all reports electronically entered via AFR. Hardcopy reports not entered into ARMS will affect accuracy of totals.

West Precinct Incident Report Summary

METROPOLITAN POLICE DEPARTMENT
of Nashville and Davidson County

Two Week, Eight Week, Sixteen Week, YTD, and 24 Month Analyses

Aggregated by precinct (incident location). Based on date when each incident was reported.

		Homicide	Rape	Commercial Robbery	Street Robbery	Total Robbery	Aggravated Assault	Commercial Burglary	Residential Burglary	Total Burglary	Larceny	Auto Theft	Violent Offenses	Property Offenses	Part I Offenses
Two Week	Prior Week	0	0	0	1	1	8	4	5	9	40	4	9	53	62
	Last Week	0	1	0	0	0	13	1	8	9	87	11	14	107	121
	% Change	-	-	-	-100.0%	-100.0%	62.5%	-75.0%	60.0%	0.0%	117.5%	175.0%	55.6%	101.9%	95.2%
Eight Week	Prior 4 Weeks	0	3	0	2	2	29	6	11	17	152	21	34	190	224
	Last 4 Weeks	0	2	1	2	3	32	8	18	26	231	26	37	283	320
	% Change	-	-33.3%	-	0.0%	50.0%	10.3%	33.3%	63.6%	52.9%	52.0%	23.8%	8.8%	48.9%	42.9%
Sixteen Week	Prior 8 Weeks	0	4	4	6	10	42	13	33	46	303	34	56	383	439
	Last 8 Weeks	0	5	1	4	5	61	14	29	43	383	47	71	473	544
	% Change	-	25.0%	-75.0%	-33.3%	-50.0%	45.2%	7.7%	-12.1%	-6.5%	26.4%	38.2%	26.8%	23.5%	23.9%
YTD 2019	2019 YTD	2	20	8	41	49	144	50	140	190	1,352	170	215	1,712	1,927
	2020 YTD	2	19	9	27	36	170	53	101	154	1,244	135	227	1,533	1,760
	% Change	0.0%	-5.0%	12.5%	-34.1%	-26.5%	18.1%	6.0%	-27.9%	-18.9%	-8.0%	-20.6%	5.6%	-10.5%	-8.7%
Rolling 24 Month	Prior 52 Weeks	6	37	30	100	130	289	103	245	348	2,656	312	462	3,316	3,778
	Last 52 Weeks	4	30	21	56	77	305	118	181	299	2,584	269	416	3,152	3,568
	% Change	-33.3%	-18.9%	-30.0%	-44.0%	-40.8%	5.5%	14.6%	-26.1%	-14.1%	-2.7%	-13.8%	-10.0%	-4.9%	-5.6%
YTD 2018	2018 YTD	4	13	9	37	46	140	63	202	265	1,361	141	203	1,767	1,970
	2020 YTD	2	19	9	27	36	170	53	101	154	1,244	135	227	1,533	1,760
	% Change	-50.0%	46.2%	0.0%	-27.0%	-21.7%	21.4%	-15.9%	-50.0%	-41.9%	-8.6%	-4.3%	11.8%	-13.2%	-10.7%
YTD 2017	2017 YTD	4	24	10	43	53	159	49	158	207	1,394	126	240	1,727	1,967
	2020 YTD	2	19	9	27	36	170	53	101	154	1,244	135	227	1,533	1,760
	% Change	-50.0%	-20.8%	-10.0%	-37.2%	-32.1%	6.9%	8.2%	-36.1%	-25.6%	-10.8%	7.1%	-5.4%	-11.2%	-10.5%
YTD 2016	2016 YTD	3	16	10	31	41	173	46	206	252	1,287	64	233	1,603	1,836
	2020 YTD	2	19	9	27	36	170	53	101	154	1,244	135	227	1,533	1,760
	% Change	-33.3%	18.8%	-10.0%	-12.9%	-12.2%	-1.7%	15.2%	-51.0%	-38.9%	-3.3%	110.9%	-2.6%	-4.4%	-4.1%
YTD 2015	2015 YTD	0	17	15	44	59	152	36	208	244	1,237	61	228	1,542	1,770
	2020 YTD	2	19	9	27	36	170	53	101	154	1,244	135	227	1,533	1,760
	% Change	-	11.8%	-40.0%	-38.6%	-39.0%	11.8%	47.2%	-51.4%	-36.9%	0.6%	121.3%	-0.4%	-0.6%	-0.6%

Information summarized for CompStat week ending 07/11/2020.

Sourced from MNPD ARMS on 7/15/2020 7:10:57 AM. The figures above were sourced from incident reports using Uniform Crime Reporting definitions and reporting guidelines, based on the date when the crime was reported. This report is intended to be a management and planning tool and does not reflect the official UCR counts for the department. Incidents where a location is unknown or unspecified are included in the countywide totals.

West Precinct Efficiency Report Summary

METROPOLITAN POLICE DEPARTMENT
of Nashville and Davidson County

Two Week, Eight Week, Sixteen Week, YTD, and 24 Month Analyses

Aggregated by component of arresting officer / officer making stop.

		Adults Only				Adults and Juveniles						
		Felony Arrests	Misdemeanor Arrests	Citation Arrests	Total Arrests	Part I Arrests	Weapons Law Violation Arrests	Drug-Related Arrests	DUI Arrests	Warrant Service Attempts	Warrants Served	Vehicle Stops
Two Week	Prior Week	3	10	6	19	4	0	1	1	11	17	23
	Last Week	6	8	3	17	4	1	2	1	8	10	14
	% Change	100.0%	-20.0%	-50.0%	-10.5%	0.0%	-	100.0%	0.0%	-27.3%	-41.2%	-39.1%
Eight Week	Prior 4 Weeks	15	38	29	82	17	1	10	12	18	28	118
	Last 4 Weeks	14	28	19	61	16	1	3	4	25	42	52
	% Change	-6.7%	-26.3%	-34.5%	-25.6%	-5.9%	0.0%	-70.0%	-66.7%	38.9%	50.0%	-55.9%
Sixteen Week	Prior 8 Weeks	42	66	79	187	60	2	30	7	50	68	123
	Last 8 Weeks	29	66	48	143	33	2	13	16	43	70	170
	% Change	-31.0%	0.0%	-39.2%	-23.5%	-45.0%	0.0%	-56.7%	128.6%	-14.0%	2.9%	38.2%
YTD	2019 YTD	159	358	325	842	268	13	88	24	1,342	426	1,498
	2020 YTD	134	265	270	669	203	10	90	39	327	311	725
	% Change	-15.7%	-26.0%	-16.9%	-20.5%	-24.3%	-23.1%	2.3%	62.5%	-75.6%	-27.0%	-51.6%
Rolling 24 Month	Prior 52 Weeks	350	790	1,069	2,209	559	30	265	56	3,051	907	11,112
	Last 52 Weeks	286	589	498	1,373	415	29	137	83	779	667	1,255
	% Change	-18.3%	-25.4%	-53.4%	-37.8%	-25.8%	-3.3%	-48.3%	48.2%	-74.5%	-26.5%	-88.7%
YTD 2018	2018 YTD	219	577	904	1,700	372	22	280	40	1,685	627	16,388
	2020 YTD	134	265	270	669	203	10	90	39	327	311	725
	% Change	-38.8%	-54.1%	-70.1%	-60.6%	-45.4%	-54.5%	-67.9%	-2.5%	-80.6%	-50.4%	-95.6%
YTD 2017	2017 YTD	281	627	1,167	2,075	484	33	369	55	2,419	709	17,008
	2020 YTD	134	265	270	669	203	10	90	39	327	311	725
	% Change	-52.3%	-57.7%	-76.9%	-67.8%	-58.1%	-69.7%	-75.6%	-29.1%	-86.5%	-56.1%	-95.7%
YTD 2016	2016 YTD	288	631	1,486	2,405	484	21	451	78	2,438	734	21,713
	2020 YTD	134	265	270	669	203	10	90	39	327	311	725
	% Change	-53.5%	-58.0%	-81.8%	-72.2%	-58.1%	-52.4%	-80.0%	-50.0%	-86.6%	-57.6%	-96.7%
YTD 2015	2015 YTD	298	765	1,938	3,001	572	21	458	72	2,860	795	25,191
	2020 YTD	134	265	270	669	203	10	90	39	327	311	725
	% Change	-55.0%	-65.4%	-86.1%	-77.7%	-64.5%	-52.4%	-80.3%	-45.8%	-88.6%	-60.9%	-97.1%

Information summarized for CompStat week ending 07/11/2020.

Sourced from MNPD ARMS on 7/15/2020 7:10:57 AM. Arrest summaries are not a count of arrest charges. 1 arrest = 1 body. Warrant Service summary considers 1 count for each service attempt and 1 count for each outstanding warrant served. Vehicle Stop summary sources MNPD's Vehicle Stop (Form 252) Database. Vehicle stop totals count all reports electronically entered via AFR. Hardcopy reports not entered into ARMS will affect accuracy of totals.

East Precinct Incident Report Summary

METROPOLITAN POLICE DEPARTMENT
of Nashville and Davidson County

Two Week, Eight Week, Sixteen Week, YTD, and 24 Month Analyses

Aggregated by precinct (incident location). Based on date when each incident was reported.

		Homicide	Rape	Commercial Robbery	Street Robbery	Total Robbery	Aggravated Assault	Commercial Burglary	Residential Burglary	Total Burglary	Larceny	Auto Theft	Violent Offenses	Property Offenses	Part I Offenses
Two Week	Prior Week	1	0	0	3	3	8	0	3	3	46	11	12	60	72
	Last Week	0	0	0	0	0	20	0	6	6	46	8	20	60	80
	% Change	-100.0%	-	-	-100.0%	-100.0%	150.0%	-	100.0%	100.0%	0.0%	-27.3%	66.7%	0.0%	11.1%
Eight Week	Prior 4 Weeks	0	5	1	16	17	62	5	20	25	116	21	84	162	246
	Last 4 Weeks	1	0	0	6	6	68	3	21	24	161	38	75	223	298
	% Change	-	-100.0%	-100.0%	-62.5%	-64.7%	9.7%	-40.0%	5.0%	-4.0%	38.8%	81.0%	-10.7%	37.7%	21.1%
Sixteen Week	Prior 8 Weeks	3	8	1	17	18	87	17	37	54	308	33	116	395	511
	Last 8 Weeks	1	5	1	22	23	130	8	41	49	277	59	159	385	544
	% Change	-66.7%	-37.5%	0.0%	29.4%	27.8%	49.4%	-52.9%	10.8%	-9.3%	-10.1%	78.8%	37.1%	-2.5%	6.5%
YTD 2019	2019 YTD	4	26	5	78	83	314	35	130	165	1,148	160	427	1,473	1,900
	2020 YTD	4	20	10	78	88	338	39	148	187	1,137	186	450	1,510	1,960
	% Change	0.0%	-23.1%	100.0%	0.0%	6.0%	7.6%	11.4%	13.8%	13.3%	-1.0%	16.3%	5.4%	2.5%	3.2%
Rolling 24 Month	Prior 52 Weeks	10	56	14	167	181	560	88	308	396	2,449	332	807	3,177	3,984
	Last 52 Weeks	10	48	19	154	173	636	88	303	391	2,218	340	867	2,949	3,816
	% Change	0.0%	-14.3%	35.7%	-7.8%	-4.4%	13.6%	0.0%	-1.6%	-1.3%	-9.4%	2.4%	7.4%	-7.2%	-4.2%
YTD 2018	2018 YTD	8	27	7	98	105	340	37	157	194	1,116	142	480	1,452	1,932
	2020 YTD	4	20	10	78	88	338	39	148	187	1,137	186	450	1,510	1,960
	% Change	-50.0%	-25.9%	42.9%	-20.4%	-16.2%	-0.6%	5.4%	-5.7%	-3.6%	1.9%	31.0%	-6.3%	4.0%	1.4%
YTD 2017	2017 YTD	13	32	22	97	119	410	62	198	260	954	171	574	1,385	1,959
	2020 YTD	4	20	10	78	88	338	39	148	187	1,137	186	450	1,510	1,960
	% Change	-69.2%	-37.5%	-54.5%	-19.6%	-26.1%	-17.6%	-37.1%	-25.3%	-28.1%	19.2%	8.8%	-21.6%	9.0%	0.1%
YTD 2016	2016 YTD	3	32	11	96	107	349	43	246	289	1,001	104	491	1,394	1,885
	2020 YTD	4	20	10	78	88	338	39	148	187	1,137	186	450	1,510	1,960
	% Change	33.3%	-37.5%	-9.1%	-18.8%	-17.8%	-3.2%	-9.3%	-39.8%	-35.3%	13.6%	78.8%	-8.4%	8.3%	4.0%
YTD 2015	2015 YTD	6	40	25	101	126	402	42	268	310	961	90	574	1,361	1,935
	2020 YTD	4	20	10	78	88	338	39	148	187	1,137	186	450	1,510	1,960
	% Change	-33.3%	-50.0%	-60.0%	-22.8%	-30.2%	-15.9%	-7.1%	-44.8%	-39.7%	18.3%	106.7%	-21.6%	10.9%	1.3%

Information summarized for CompStat week ending 07/11/2020.

Sourced from MNPD ARMS on 7/15/2020 7:10:57 AM. The figures above were sourced from incident reports using Uniform Crime Reporting definitions and reporting guidelines, based on the date when the crime was reported. This report is intended to be a management and planning tool and does not reflect the official UCR counts for the department. Incidents where a location is unknown or unspecified are included in the countywide totals.

East Precinct Efficiency Report Summary

METROPOLITAN POLICE DEPARTMENT
of Nashville and Davidson County

Two Week, Eight Week, Sixteen Week, YTD, and 24 Month Analyses

Aggregated by component of arresting officer / officer making stop.

		Adults Only				Adults and Juveniles						
		Felony Arrests	Misdemeanor Arrests	Citation Arrests	Total Arrests	Part I Arrests	Weapons Law Violation Arrests	Drug-Related Arrests	DUI Arrests	Warrant Service Attempts	Warrants Served	Vehicle Stops
Two Week	Prior Week	8	12	7	27	6	0	0	2	14	23	30
	Last Week	8	13	11	32	11	0	2	1	14	23	26
	% Change	0.0%	8.3%	57.1%	18.5%	83.3%	-	-	-50.0%	0.0%	0.0%	-13.3%
Eight Week	Prior 4 Weeks	38	54	49	141	41	4	6	6	68	64	165
	Last 4 Weeks	26	41	40	107	21	0	9	7	41	67	121
	% Change	-31.6%	-24.1%	-18.4%	-24.1%	-48.8%	-100.0%	50.0%	16.7%	-39.7%	4.7%	-26.7%
Sixteen Week	Prior 8 Weeks	68	91	98	257	90	4	21	18	160	141	270
	Last 8 Weeks	64	95	89	248	62	4	15	13	109	131	286
	% Change	-5.9%	4.4%	-9.2%	-3.5%	-31.1%	0.0%	-28.6%	-27.8%	-31.9%	-7.1%	5.9%
YTD	2019 YTD	360	824	560	1,744	336	42	291	79	1,676	953	3,421
	2020 YTD	247	418	352	1,017	266	17	111	54	740	550	1,330
	% Change	-31.4%	-49.3%	-37.1%	-41.7%	-20.8%	-59.5%	-61.9%	-31.6%	-55.8%	-42.3%	-61.1%
Rolling 24 Month	Prior 52 Weeks	760	1,844	1,697	4,301	694	70	661	134	4,407	2,038	14,301
	Last 52 Weeks	517	993	700	2,210	536	42	300	109	1,533	1,274	3,205
	% Change	-32.0%	-46.1%	-58.8%	-48.6%	-22.8%	-40.0%	-54.6%	-18.7%	-65.2%	-37.5%	-77.6%
YTD 2018	2018 YTD	523	1,286	1,990	3,799	453	85	660	59	3,309	1,477	16,749
	2020 YTD	247	418	352	1,017	266	17	111	54	740	550	1,330
	% Change	-52.8%	-67.5%	-82.3%	-73.2%	-41.3%	-80.0%	-83.2%	-8.5%	-77.6%	-62.8%	-92.1%
YTD 2017	2017 YTD	534	1,323	2,224	4,081	476	61	622	104	3,652	1,517	17,503
	2020 YTD	247	418	352	1,017	266	17	111	54	740	550	1,330
	% Change	-53.7%	-68.4%	-84.2%	-75.1%	-44.1%	-72.1%	-82.2%	-48.1%	-79.7%	-63.7%	-92.4%
YTD 2016	2016 YTD	676	1,422	2,368	4,466	435	83	814	117	4,397	1,659	18,559
	2020 YTD	247	418	352	1,017	266	17	111	54	740	550	1,330
	% Change	-63.5%	-70.6%	-85.1%	-77.2%	-38.9%	-79.5%	-86.4%	-53.8%	-83.2%	-66.8%	-92.8%
YTD 2015	2015 YTD	753	1,821	2,797	5,371	493	83	926	89	4,576	1,723	22,203
	2020 YTD	247	418	352	1,017	266	17	111	54	740	550	1,330
	% Change	-67.2%	-77.0%	-87.4%	-81.1%	-46.0%	-79.5%	-88.0%	-39.3%	-83.8%	-68.1%	-94.0%

Information summarized for CompStat week ending 07/11/2020.

Sourced from MNPD ARMS on 7/15/2020 7:10:57 AM. Arrest summaries are not a count of arrest charges. 1 arrest = 1 body. Warrant Service summary considers 1 count for each service attempt and 1 count for each outstanding warrant served. Vehicle Stop summary sources MNPD's Vehicle Stop (Form 252) Database. Vehicle stop totals count all reports electronically entered via AFR. Hardcopy reports not entered into ARMS will affect accuracy of totals.

South Precinct Incident Report Summary

METROPOLITAN POLICE DEPARTMENT
of Nashville and Davidson County

Two Week, Eight Week, Sixteen Week, YTD, and 24 Month Analyses

Aggregated by precinct (incident location). Based on date when each incident was reported.

		Homicide	Rape	Commercial Robbery	Street Robbery	Total Robbery	Aggravated Assault	Commercial Burglary	Residential Burglary	Total Burglary	Larceny	Auto Theft	Violent Offenses	Property Offenses	Part I Offenses
Two Week	Prior Week	0	2	1	8	9	22	3	7	10	88	14	33	112	145
	Last Week	0	1	2	8	10	17	9	7	16	84	12	28	112	140
	% Change	-	-50.0%	100.0%	0.0%	11.1%	-22.7%	200.0%	0.0%	60.0%	-4.5%	-14.3%	-15.2%	0.0%	-3.4%
Eight Week	Prior 4 Weeks	2	8	2	14	16	95	14	17	31	320	51	121	402	523
	Last 4 Weeks	1	9	6	32	38	96	18	33	51	313	48	144	412	556
	% Change	-50.0%	12.5%	200.0%	128.6%	137.5%	1.1%	28.6%	94.1%	64.5%	-2.2%	-5.9%	19.0%	2.5%	6.3%
Sixteen Week	Prior 8 Weeks	2	11	11	51	62	181	65	49	114	608	109	256	831	1,087
	Last 8 Weeks	3	17	8	46	54	191	32	50	82	633	99	265	814	1,079
	% Change	50.0%	54.5%	-27.3%	-9.8%	-12.9%	5.5%	-50.8%	2.0%	-28.1%	4.1%	-9.2%	3.5%	-2.0%	-0.7%
YTD 2019	2019 YTD	6	54	37	235	272	494	122	292	414	1,769	301	826	2,484	3,310
	2020 YTD	12	56	37	181	218	538	177	185	362	2,196	343	824	2,901	3,725
	% Change	100.0%	3.7%	0.0%	-23.0%	-19.9%	8.9%	45.1%	-36.6%	-12.6%	24.1%	14.0%	-0.2%	16.8%	12.5%
Rolling 24 Month	Prior 52 Weeks	17	106	73	473	546	994	268	524	792	3,474	603	1,663	4,869	6,532
	Last 52 Weeks	19	107	65	411	476	1,001	287	380	667	4,041	598	1,603	5,306	6,909
	% Change	11.8%	0.9%	-11.0%	-13.1%	-12.8%	0.7%	7.1%	-27.5%	-15.8%	16.3%	-0.8%	-3.6%	9.0%	5.8%
YTD 2018	2018 YTD	12	56	19	246	265	501	90	246	336	1,622	316	834	2,274	3,108
	2020 YTD	12	56	37	181	218	538	177	185	362	2,196	343	824	2,901	3,725
	% Change	0.0%	0.0%	94.7%	-26.4%	-17.7%	7.4%	96.7%	-24.8%	7.7%	35.4%	8.5%	-1.2%	27.6%	19.9%
YTD 2017	2017 YTD	8	41	30	217	247	488	101	330	431	1,537	318	784	2,286	3,070
	2020 YTD	12	56	37	181	218	538	177	185	362	2,196	343	824	2,901	3,725
	% Change	50.0%	36.6%	23.3%	-16.6%	-11.7%	10.2%	75.2%	-43.9%	-16.0%	42.9%	7.9%	5.1%	26.9%	21.3%
YTD 2016	2016 YTD	11	55	30	194	224	500	65	537	602	1,679	175	790	2,456	3,246
	2020 YTD	12	56	37	181	218	538	177	185	362	2,196	343	824	2,901	3,725
	% Change	9.1%	1.8%	23.3%	-6.7%	-2.7%	7.6%	172.3%	-65.5%	-39.9%	30.8%	96.0%	4.3%	18.1%	14.8%
YTD 2015	2015 YTD	7	55	22	169	191	445	89	535	624	1,634	120	698	2,378	3,076
	2020 YTD	12	56	37	181	218	538	177	185	362	2,196	343	824	2,901	3,725
	% Change	71.4%	1.8%	68.2%	7.1%	14.1%	20.9%	98.9%	-65.4%	-42.0%	34.4%	185.8%	18.1%	22.0%	21.1%

Information summarized for CompStat week ending 07/11/2020.

Sourced from MNPD ARMS on 7/15/2020 7:10:58 AM. The figures above were sourced from incident reports using Uniform Crime Reporting definitions and reporting guidelines, based on the date when the crime was reported. This report is intended to be a management and planning tool and does not reflect the official UCR counts for the department. Incidents where a location is unknown or unspecified are included in the countywide totals.

South Precinct Efficiency Report Summary

METROPOLITAN POLICE DEPARTMENT
of Nashville and Davidson County

Two Week, Eight Week, Sixteen Week, YTD, and 24 Month Analyses

Aggregated by component of arresting officer / officer making stop.

		Adults Only				Adults and Juveniles						
		Felony Arrests	Misdemeanor Arrests	Citation Arrests	Total Arrests	Part I Arrests	Weapons Law Violation Arrests	Drug-Related Arrests	DUI Arrests	Warrant Service Attempts	Warrants Served	Vehicle Stops
Two Week	Prior Week	10	22	28	60	7	1	6	7	1	13	46
	Last Week	9	26	17	52	12	2	3	9	19	25	26
	% Change	-10.0%	18.2%	-39.3%	-13.3%	71.4%	100.0%	-50.0%	28.6%	>1,000%	92.3%	-43.5%
Eight Week	Prior 4 Weeks	69	97	152	318	78	10	30	38	86	98	339
	Last 4 Weeks	53	93	97	243	44	8	18	24	55	86	185
	% Change	-23.2%	-4.1%	-36.2%	-23.6%	-43.6%	-20.0%	-40.0%	-36.8%	-36.0%	-12.2%	-45.4%
Sixteen Week	Prior 8 Weeks	98	160	244	502	145	14	37	45	76	187	560
	Last 8 Weeks	122	190	249	561	122	18	48	62	141	184	524
	% Change	24.5%	18.8%	2.0%	11.8%	-15.9%	28.6%	29.7%	37.8%	85.5%	-1.6%	-6.4%
YTD	2019 YTD	387	853	1,351	2,591	404	37	430	117	656	902	4,542
	2020 YTD	446	809	1,141	2,396	514	63	253	190	712	830	4,153
	% Change	15.2%	-5.2%	-15.5%	-7.5%	27.2%	70.3%	-41.2%	62.4%	8.5%	-8.0%	-8.6%
Rolling 24 Month	Prior 52 Weeks	732	1,803	3,029	5,564	791	92	915	209	1,747	1,918	12,734
	Last 52 Weeks	801	1,516	2,199	4,516	896	112	536	307	1,438	1,721	8,086
	% Change	9.4%	-15.9%	-27.4%	-18.8%	13.3%	21.7%	-41.4%	46.9%	-17.7%	-10.3%	-36.5%
YTD 2018	2018 YTD	411	1,005	2,135	3,551	474	50	614	114	1,270	1,119	14,075
	2020 YTD	446	809	1,141	2,396	514	63	253	190	712	830	4,153
	% Change	8.5%	-19.5%	-46.6%	-32.5%	8.4%	26.0%	-58.8%	66.7%	-43.9%	-25.8%	-70.5%
YTD 2017	2017 YTD	458	1,117	2,201	3,776	489	47	614	158	1,678	1,074	19,907
	2020 YTD	446	809	1,141	2,396	514	63	253	190	712	830	4,153
	% Change	-2.6%	-27.6%	-48.2%	-36.5%	5.1%	34.0%	-58.8%	20.3%	-57.6%	-22.7%	-79.1%
YTD 2016	2016 YTD	513	1,379	2,693	4,585	639	46	694	167	1,963	1,244	26,968
	2020 YTD	446	809	1,141	2,396	514	63	253	190	712	830	4,153
	% Change	-13.1%	-41.3%	-57.6%	-47.7%	-19.6%	37.0%	-63.5%	13.8%	-63.7%	-33.3%	-84.6%
YTD 2015	2015 YTD	459	1,220	2,266	3,945	538	52	443	110	3,061	1,108	29,267
	2020 YTD	446	809	1,141	2,396	514	63	253	190	712	830	4,153
	% Change	-2.8%	-33.7%	-49.6%	-39.3%	-4.5%	21.2%	-42.9%	72.7%	-76.7%	-25.1%	-85.8%

Information summarized for CompStat week ending 07/11/2020.

Sourced from MNPD ARMS on 7/15/2020 7:10:58 AM. Arrest summaries are not a count of arrest charges. 1 arrest = 1 body. Warrant Service summary considers 1 count for each service attempt and 1 count for each outstanding warrant served. Vehicle Stop summary sources MNPD's Vehicle Stop (Form 252) Database. Vehicle stop totals count all reports electronically entered via AFR. Hardcopy reports not entered into ARMS will affect accuracy of totals.

Central Precinct Incident Report Summary

METROPOLITAN POLICE DEPARTMENT
of Nashville and Davidson County

Two Week, Eight Week, Sixteen Week, YTD, and 24 Month Analyses

Aggregated by precinct (incident location). Based on date when each incident was reported.

		Homicide	Rape	Commercial Robbery	Street Robbery	Total Robbery	Aggravated Assault	Commercial Burglary	Residential Burglary	Total Burglary	Larceny	Auto Theft	Violent Offenses	Property Offenses	Part I Offenses
Two Week	Prior Week	0	1	0	2	2	3	1	0	1	21	3	6	25	31
	Last Week	0	2	0	4	4	6	2	0	2	22	2	12	26	38
	% Change	-	100.0%	-	100.0%	100.0%	100.0%	100.0%	-	100.0%	4.8%	-33.3%	100.0%	4.0%	22.6%
Eight Week	Prior 4 Weeks	0	3	0	6	6	38	11	1	12	71	7	47	90	137
	Last 4 Weeks	0	3	0	13	13	20	5	2	7	73	10	36	90	126
	% Change	-	0.0%	-	116.7%	116.7%	-47.4%	-54.5%	100.0%	-41.7%	2.8%	42.9%	-23.4%	0.0%	-8.0%
Sixteen Week	Prior 8 Weeks	0	1	0	11	11	32	16	2	18	115	8	44	141	185
	Last 8 Weeks	0	6	0	19	19	58	16	3	19	144	17	83	180	263
	% Change	-	500.0%	-	72.7%	72.7%	81.3%	0.0%	50.0%	5.6%	25.2%	112.5%	88.6%	27.7%	42.2%
YTD 2019	2019 YTD	3	19	1	57	58	140	42	19	61	960	55	220	1,076	1,296
	2020 YTD	0	11	0	61	61	144	50	10	60	577	46	216	683	899
	% Change	-100.0%	-42.1%	-100.0%	7.0%	5.2%	2.9%	19.0%	-47.4%	-1.6%	-39.9%	-16.4%	-1.8%	-36.5%	-30.6%
Rolling 24 Month	Prior 52 Weeks	3	39	4	104	108	273	69	39	108	1,767	152	423	2,027	2,450
	Last 52 Weeks	1	37	4	147	151	315	92	19	111	1,541	121	504	1,773	2,277
	% Change	-66.7%	-5.1%	0.0%	41.3%	39.8%	15.4%	33.3%	-51.3%	2.8%	-12.8%	-20.4%	19.1%	-12.5%	-7.1%
YTD 2018	2018 YTD	0	16	1	51	52	117	24	9	33	632	63	185	728	913
	2020 YTD	0	11	0	61	61	144	50	10	60	577	46	216	683	899
	% Change	-	-31.3%	-100.0%	19.6%	17.3%	23.1%	108.3%	11.1%	81.8%	-8.7%	-27.0%	16.8%	-6.2%	-1.5%
YTD 2017	2017 YTD	1	21	3	68	71	139	30	7	37	605	71	232	713	945
	2020 YTD	0	11	0	61	61	144	50	10	60	577	46	216	683	899
	% Change	-100.0%	-47.6%	-100.0%	-10.3%	-14.1%	3.6%	66.7%	42.9%	62.2%	-4.6%	-35.2%	-6.9%	-4.2%	-4.9%
YTD 2016	2016 YTD	1	32	1	58	59	96	14	8	22	491	34	188	547	735
	2020 YTD	0	11	0	61	61	144	50	10	60	577	46	216	683	899
	% Change	-100.0%	-65.6%	-100.0%	5.2%	3.4%	50.0%	257.1%	25.0%	172.7%	17.5%	35.3%	14.9%	24.9%	22.3%
YTD 2015	2015 YTD	0	36	0	45	45	100	26	8	34	478	22	181	534	715
	2020 YTD	0	11	0	61	61	144	50	10	60	577	46	216	683	899
	% Change	-	-69.4%	-	35.6%	35.6%	44.0%	92.3%	25.0%	76.5%	20.7%	109.1%	19.3%	27.9%	25.7%

Information summarized for CompStat week ending 07/11/2020.

Sourced from MNPD ARMS on 7/15/2020 7:10:58 AM. The figures above were sourced from incident reports using Uniform Crime Reporting definitions and reporting guidelines, based on the date when the crime was reported. This report is intended to be a management and planning tool and does not reflect the official UCR counts for the department. Incidents where a location is unknown or unspecified are included in the countywide totals.

Central Precinct Efficiency Report Summary

METROPOLITAN POLICE DEPARTMENT
of Nashville and Davidson County

Two Week, Eight Week, Sixteen Week, YTD, and 24 Month Analyses

Aggregated by component of arresting officer / officer making stop.

		Adults Only				Adults and Juveniles						
		Felony Arrests	Misdemeanor Arrests	Citation Arrests	Total Arrests	Part I Arrests	Weapons Law Violation Arrests	Drug-Related Arrests	DUI Arrests	Warrant Service Attempts	Warrants Served	Vehicle Stops
Two Week	Prior Week	4	13	7	24	3	1	1	1	3	10	15
	Last Week	4	13	2	19	7	0	0	1	0	6	15
	% Change	0.0%	0.0%	-71.4%	-20.8%	133.3%	-100.0%	-100.0%	0.0%	-100.0%	-40.0%	0.0%
Eight Week	Prior 4 Weeks	25	76	57	158	29	3	12	0	9	27	66
	Last 4 Weeks	19	51	27	97	22	1	2	2	7	27	56
	% Change	-24.0%	-32.9%	-52.6%	-38.6%	-24.1%	-66.7%	-83.3%	-	-22.2%	0.0%	-15.2%
Sixteen Week	Prior 8 Weeks	50	64	122	236	54	3	45	7	53	82	139
	Last 8 Weeks	44	127	84	255	51	4	14	2	16	54	122
	% Change	-12.0%	98.4%	-31.1%	8.1%	-5.6%	33.3%	-68.9%	-71.4%	-69.8%	-34.1%	-12.2%
YTD	2019 YTD	302	1,262	763	2,327	233	18	254	66	929	926	2,751
	2020 YTD	214	681	428	1,323	223	28	146	28	256	422	1,524
	% Change	-29.1%	-46.0%	-43.9%	-43.1%	-4.3%	55.6%	-42.5%	-57.6%	-72.4%	-54.4%	-44.6%
Rolling 24 Month	Prior 52 Weeks	579	2,690	2,008	5,277	444	32	488	102	2,330	1,863	9,045
	Last 52 Weeks	475	1,836	997	3,308	469	47	349	75	807	1,174	4,156
	% Change	-18.0%	-31.7%	-50.3%	-37.3%	5.6%	46.9%	-28.5%	-26.5%	-65.4%	-37.0%	-54.1%
YTD 2018	2018 YTD	280	1,760	1,754	3,794	263	21	354	33	2,135	994	10,266
	2020 YTD	214	681	428	1,323	223	28	146	28	256	422	1,524
	% Change	-23.6%	-61.3%	-75.6%	-65.1%	-15.2%	33.3%	-58.8%	-15.2%	-88.0%	-57.5%	-85.2%
YTD 2017	2017 YTD	295	2,039	2,467	4,801	250	31	558	34	1,862	1,000	11,640
	2020 YTD	214	681	428	1,323	223	28	146	28	256	422	1,524
	% Change	-27.5%	-66.6%	-82.7%	-72.4%	-10.8%	-9.7%	-73.8%	-17.6%	-86.3%	-57.8%	-86.9%
YTD 2016	2016 YTD	319	2,136	2,336	4,791	251	14	519	59	1,600	957	14,369
	2020 YTD	214	681	428	1,323	223	28	146	28	256	422	1,524
	% Change	-32.9%	-68.1%	-81.7%	-72.4%	-11.2%	100.0%	-71.9%	-52.5%	-84.0%	-55.9%	-89.4%
YTD 2015	2015 YTD	370	2,324	2,676	5,370	215	27	519	114	2,992	1,126	22,080
	2020 YTD	214	681	428	1,323	223	28	146	28	256	422	1,524
	% Change	-42.2%	-70.7%	-84.0%	-75.4%	3.7%	3.7%	-71.9%	-75.4%	-91.4%	-62.5%	-93.1%

Information summarized for CompStat week ending 07/11/2020.

Sourced from MNPD ARMS on 7/15/2020 7:10:58 AM. Arrest summaries are not a count of arrest charges. 1 arrest = 1 body. Warrant Service summary considers 1 count for each service attempt and 1 count for each outstanding warrant served. Vehicle Stop summary sources MNPD's Vehicle Stop (Form 252) Database. Vehicle stop totals count all reports electronically entered via AFR. Hardcopy reports not entered into ARMS will affect accuracy of totals.

Hermitage Precinct Incident Report Summary

METROPOLITAN POLICE DEPARTMENT
of Nashville and Davidson County

Two Week, Eight Week, Sixteen Week, YTD, and 24 Month Analyses

Aggregated by precinct (incident location). Based on date when each incident was reported.

		Homicide	Rape	Commercial Robbery	Street Robbery	Total Robbery	Aggravated Assault	Commercial Burglary	Residential Burglary	Total Burglary	Larceny	Auto Theft	Violent Offenses	Property Offenses	Part I Offenses
Two Week	Prior Week	0	1	1	9	10	43	3	7	10	84	17	54	111	165
	Last Week	0	2	2	6	8	25	1	7	8	61	15	35	84	119
	% Change	-	100.0%	100.0%	-33.3%	-20.0%	-41.9%	-66.7%	0.0%	-20.0%	-27.4%	-11.8%	-35.2%	-24.3%	-27.9%
Eight Week	Prior 4 Weeks	0	9	3	18	21	117	9	24	33	300	41	147	374	521
	Last 4 Weeks	2	9	3	25	28	112	7	26	33	306	53	151	392	543
	% Change	-	0.0%	0.0%	38.9%	33.3%	-4.3%	-22.2%	8.3%	0.0%	2.0%	29.3%	2.7%	4.8%	4.2%
Sixteen Week	Prior 8 Weeks	1	6	5	25	30	152	44	41	85	447	69	189	601	790
	Last 8 Weeks	2	18	6	43	49	229	16	50	66	606	94	298	766	1,064
	% Change	100.0%	200.0%	20.0%	72.0%	63.3%	50.7%	-63.6%	22.0%	-22.4%	35.6%	36.2%	57.7%	27.5%	34.7%
YTD 2019	2019 YTD	6	52	40	168	208	389	77	214	291	2,080	262	655	2,633	3,288
	2020 YTD	8	48	26	120	146	583	93	164	257	1,920	281	785	2,458	3,243
	% Change	33.3%	-7.7%	-35.0%	-28.6%	-29.8%	49.9%	20.8%	-23.4%	-11.7%	-7.7%	7.3%	19.8%	-6.6%	-1.4%
Rolling 24 Month	Prior 52 Weeks	15	110	76	343	419	752	171	420	591	3,846	531	1,296	4,968	6,264
	Last 52 Weeks	14	99	49	244	293	1,021	163	330	493	3,808	494	1,427	4,795	6,222
	% Change	-6.7%	-10.0%	-35.5%	-28.9%	-30.1%	35.8%	-4.7%	-21.4%	-16.6%	-1.0%	-7.0%	10.1%	-3.5%	-0.7%
YTD 2018	2018 YTD	3	73	30	189	219	436	79	240	319	1,810	316	731	2,445	3,176
	2020 YTD	8	48	26	120	146	583	93	164	257	1,920	281	785	2,458	3,243
	% Change	166.7%	-34.2%	-13.3%	-36.5%	-33.3%	33.7%	17.7%	-31.7%	-19.4%	6.1%	-11.1%	7.4%	0.5%	2.1%
YTD 2017	2017 YTD	14	71	39	189	228	469	87	277	364	1,751	275	782	2,390	3,172
	2020 YTD	8	48	26	120	146	583	93	164	257	1,920	281	785	2,458	3,243
	% Change	-42.9%	-32.4%	-33.3%	-36.5%	-36.0%	24.3%	6.9%	-40.8%	-29.4%	9.7%	2.2%	0.4%	2.8%	2.2%
YTD 2016	2016 YTD	9	57	44	134	178	481	78	329	407	1,888	122	725	2,417	3,142
	2020 YTD	8	48	26	120	146	583	93	164	257	1,920	281	785	2,458	3,243
	% Change	-11.1%	-15.8%	-40.9%	-10.4%	-18.0%	21.2%	19.2%	-50.2%	-36.9%	1.7%	130.3%	8.3%	1.7%	3.2%
YTD 2015	2015 YTD	2	57	24	147	171	399	65	330	395	1,738	123	629	2,256	2,885
	2020 YTD	8	48	26	120	146	583	93	164	257	1,920	281	785	2,458	3,243
	% Change	300.0%	-15.8%	8.3%	-18.4%	-14.6%	46.1%	43.1%	-50.3%	-34.9%	10.5%	128.5%	24.8%	9.0%	12.4%

Information summarized for CompStat week ending 07/11/2020.

Sourced from MNPD ARMS on 7/15/2020 7:10:58 AM. The figures above were sourced from incident reports using Uniform Crime Reporting definitions and reporting guidelines, based on the date when the crime was reported. This report is intended to be a management and planning tool and does not reflect the official UCR counts for the department. Incidents where a location is unknown or unspecified are included in the countywide totals.

Hermitage Precinct Efficiency Report Summary

METROPOLITAN POLICE DEPARTMENT
of Nashville and Davidson County

Two Week, Eight Week, Sixteen Week, YTD, and 24 Month Analyses

Aggregated by component of arresting officer / officer making stop.

		Adults Only				Adults and Juveniles						
		Felony Arrests	Misdemeanor Arrests	Citation Arrests	Total Arrests	Part I Arrests	Weapons Law Violation Arrests	Drug-Related Arrests	DUI Arrests	Warrant Service Attempts	Warrants Served	Vehicle Stops
Two Week	Prior Week	15	14	8	37	12	0	0	3	15	20	76
	Last Week	12	18	13	43	9	0	1	7	2	14	63
	% Change	-20.0%	28.6%	62.5%	16.2%	-25.0%	-	-	133.3%	-86.7%	-30.0%	-17.1%
Eight Week	Prior 4 Weeks	49	73	93	215	56	6	18	24	72	74	268
	Last 4 Weeks	44	64	42	150	37	1	8	20	26	69	228
	% Change	-10.2%	-12.3%	-54.8%	-30.2%	-33.9%	-83.3%	-55.6%	-16.7%	-63.9%	-6.8%	-14.9%
Sixteen Week	Prior 8 Weeks	114	113	131	358	103	4	23	28	76	127	421
	Last 8 Weeks	93	137	135	365	93	7	26	44	98	143	496
	% Change	-18.4%	21.2%	3.1%	2.0%	-9.7%	75.0%	13.0%	57.1%	28.9%	12.6%	17.8%
YTD	2019 YTD	326	802	653	1,781	342	29	186	71	729	971	3,188
	2020 YTD	362	553	502	1,417	380	30	114	128	454	691	1,708
	% Change	11.0%	-31.0%	-23.1%	-20.4%	11.1%	3.4%	-38.7%	80.3%	-37.7%	-28.8%	-46.4%
Rolling 24 Month	Prior 52 Weeks	729	1,818	1,919	4,466	753	71	530	167	2,331	2,242	12,986
	Last 52 Weeks	670	1,221	1,032	2,923	703	54	262	216	1,047	1,595	4,099
	% Change	-8.1%	-32.8%	-46.2%	-34.5%	-6.6%	-23.9%	-50.6%	29.3%	-55.1%	-28.9%	-68.4%
YTD 2018	2018 YTD	538	1,419	2,039	3,996	588	61	609	92	2,568	1,649	18,927
	2020 YTD	362	553	502	1,417	380	30	114	128	454	691	1,708
	% Change	-32.7%	-61.0%	-75.4%	-64.5%	-35.4%	-50.8%	-81.3%	39.1%	-82.3%	-58.1%	-91.0%
YTD 2017	2017 YTD	595	1,407	2,321	4,323	589	54	753	115	3,179	1,747	19,143
	2020 YTD	362	553	502	1,417	380	30	114	128	454	691	1,708
	% Change	-39.2%	-60.7%	-78.4%	-67.2%	-35.5%	-44.4%	-84.9%	11.3%	-85.7%	-60.4%	-91.1%
YTD 2016	2016 YTD	689	1,521	3,100	5,310	656	52	1,048	145	4,341	1,829	26,714
	2020 YTD	362	553	502	1,417	380	30	114	128	454	691	1,708
	% Change	-47.5%	-63.6%	-83.8%	-73.3%	-42.1%	-42.3%	-89.1%	-11.7%	-89.5%	-62.2%	-93.6%
YTD 2015	2015 YTD	620	1,406	3,186	5,212	562	37	964	82	5,257	1,591	30,156
	2020 YTD	362	553	502	1,417	380	30	114	128	454	691	1,708
	% Change	-41.6%	-60.7%	-84.2%	-72.8%	-32.4%	-18.9%	-88.2%	56.1%	-91.4%	-56.6%	-94.3%

Information summarized for CompStat week ending 07/11/2020.

Sourced from MNPD ARMS on 7/15/2020 7:10:58 AM. Arrest summaries are not a count of arrest charges. 1 arrest = 1 body. Warrant Service summary considers 1 count for each service attempt and 1 count for each outstanding warrant served. Vehicle Stop summary sources MNPD's Vehicle Stop (Form 252) Database. Vehicle stop totals count all reports electronically entered via AFR. Hardcopy reports not entered into ARMS will affect accuracy of totals.

North Precinct Incident Report Summary

METROPOLITAN POLICE DEPARTMENT
of Nashville and Davidson County

Two Week, Eight Week, Sixteen Week, YTD, and 24 Month Analyses

Aggregated by precinct (incident location). Based on date when each incident was reported.

		Homicide	Rape	Commercial Robbery	Street Robbery	Total Robbery	Aggravated Assault	Commercial Burglary	Residential Burglary	Total Burglary	Larceny	Auto Theft	Violent Offenses	Property Offenses	Part I Offenses
Two Week	Prior Week	1	2	1	5	6	31	0	9	9	38	3	40	50	90
	Last Week	1	1	0	6	6	21	3	8	11	30	8	29	49	78
	% Change	0.0%	-50.0%	-100.0%	20.0%	0.0%	-32.3%	-	-11.1%	22.2%	-21.1%	166.7%	-27.5%	-2.0%	-13.3%
Eight Week	Prior 4 Weeks	0	3	1	14	15	123	10	22	32	136	27	141	195	336
	Last 4 Weeks	3	6	2	16	18	115	5	30	35	132	28	142	195	337
	% Change	-	100.0%	100.0%	14.3%	20.0%	-6.5%	-50.0%	36.4%	9.4%	-2.9%	3.7%	0.7%	0.0%	0.3%
Sixteen Week	Prior 8 Weeks	9	5	2	28	30	140	17	48	65	352	62	184	479	663
	Last 8 Weeks	3	9	3	30	33	238	15	52	67	268	55	283	390	673
	% Change	-66.7%	80.0%	50.0%	7.1%	10.0%	70.0%	-11.8%	8.3%	3.1%	-23.9%	-11.3%	53.8%	-18.6%	1.5%
YTD 2019	2019 YTD	10	43	13	120	133	554	54	213	267	1,177	219	740	1,663	2,403
	2020 YTD	17	36	7	115	122	572	52	202	254	1,040	197	747	1,491	2,238
	% Change	70.0%	-16.3%	-46.2%	-4.2%	-8.3%	3.2%	-3.7%	-5.2%	-4.9%	-11.6%	-10.0%	0.9%	-10.3%	-6.9%
Rolling 24 Month	Prior 52 Weeks	19	92	29	246	275	1,059	100	397	497	2,354	466	1,445	3,317	4,762
	Last 52 Weeks	35	79	20	259	279	968	124	373	497	2,050	374	1,361	2,921	4,282
	% Change	84.2%	-14.1%	-31.0%	5.3%	1.5%	-8.6%	24.0%	-6.0%	0.0%	-12.9%	-19.7%	-5.8%	-11.9%	-10.1%
YTD 2018	2018 YTD	10	50	19	130	149	550	57	171	228	1,202	272	759	1,702	2,461
	2020 YTD	17	36	7	115	122	572	52	202	254	1,040	197	747	1,491	2,238
	% Change	70.0%	-28.0%	-63.2%	-11.5%	-18.1%	4.0%	-8.8%	18.1%	11.4%	-13.5%	-27.6%	-1.6%	-12.4%	-9.1%
YTD 2017	2017 YTD	9	36	31	160	191	546	82	246	328	1,033	182	782	1,543	2,325
	2020 YTD	17	36	7	115	122	572	52	202	254	1,040	197	747	1,491	2,238
	% Change	88.9%	0.0%	-77.4%	-28.1%	-36.1%	4.8%	-36.6%	-17.9%	-22.6%	0.7%	8.2%	-4.5%	-3.4%	-3.7%
YTD 2016	2016 YTD	7	42	11	128	139	484	54	254	308	987	116	672	1,411	2,083
	2020 YTD	17	36	7	115	122	572	52	202	254	1,040	197	747	1,491	2,238
	% Change	142.9%	-14.3%	-36.4%	-10.2%	-12.2%	18.2%	-3.7%	-20.5%	-17.5%	5.4%	69.8%	11.2%	5.7%	7.4%
YTD 2015	2015 YTD	14	39	10	141	151	511	49	253	302	835	118	715	1,255	1,970
	2020 YTD	17	36	7	115	122	572	52	202	254	1,040	197	747	1,491	2,238
	% Change	21.4%	-7.7%	-30.0%	-18.4%	-19.2%	11.9%	6.1%	-20.2%	-15.9%	24.6%	66.9%	4.5%	18.8%	13.6%

Information summarized for CompStat week ending 07/11/2020.

Sourced from MNPD ARMS on 7/15/2020 7:10:58 AM. The figures above were sourced from incident reports using Uniform Crime Reporting definitions and reporting guidelines, based on the date when the crime was reported. This report is intended to be a management and planning tool and does not reflect the official UCR counts for the department. Incidents where a location is unknown or unspecified are included in the countywide totals.

North Precinct Efficiency Report Summary

METROPOLITAN POLICE DEPARTMENT
of Nashville and Davidson County

Two Week, Eight Week, Sixteen Week, YTD, and 24 Month Analyses

Aggregated by component of arresting officer / officer making stop.

		Adults Only				Adults and Juveniles						
		Felony Arrests	Misdemeanor Arrests	Citation Arrests	Total Arrests	Part I Arrests	Weapons Law Violation Arrests	Drug-Related Arrests	DUI Arrests	Warrant Service Attempts	Warrants Served	Vehicle Stops
Two Week	Prior Week	9	12	10	31	10	0	1	0	6	18	5
	Last Week	8	7	5	20	10	0	2	0	3	18	5
	% Change	-11.1%	-41.7%	-50.0%	-35.5%	0.0%	-	100.0%	-	-50.0%	0.0%	0.0%
Eight Week	Prior 4 Weeks	59	58	53	170	31	11	23	7	58	115	67
	Last 4 Weeks	40	39	36	115	43	3	9	1	20	89	17
	% Change	-32.2%	-32.8%	-32.1%	-32.4%	38.7%	-72.7%	-60.9%	-85.7%	-65.5%	-22.6%	-74.6%
Sixteen Week	Prior 8 Weeks	127	123	248	498	95	28	141	15	197	201	416
	Last 8 Weeks	99	97	89	285	74	14	32	8	78	204	84
	% Change	-22.0%	-21.1%	-64.1%	-42.8%	-22.1%	-50.0%	-77.3%	-46.7%	-60.4%	1.5%	-79.8%
YTD	2019 YTD	378	800	486	1,664	374	24	202	31	873	1,038	1,356
	2020 YTD	411	538	632	1,581	327	66	335	44	572	772	1,647
	% Change	8.7%	-32.8%	30.0%	-5.0%	-12.6%	175.0%	65.8%	41.9%	-34.5%	-25.6%	21.5%
Rolling 24 Month	Prior 52 Weeks	720	1,557	1,233	3,510	697	67	527	51	2,231	2,055	6,101
	Last 52 Weeks	783	1,250	1,137	3,170	651	95	612	69	1,375	1,777	3,424
	% Change	8.8%	-19.7%	-7.8%	-9.7%	-6.6%	41.8%	16.1%	35.3%	-38.4%	-13.5%	-43.9%
YTD 2018	2018 YTD	559	1,085	1,534	3,178	495	69	615	25	2,725	1,435	8,869
	2020 YTD	411	538	632	1,581	327	66	335	44	572	772	1,647
	% Change	-26.5%	-50.4%	-58.8%	-50.3%	-33.9%	-4.3%	-45.5%	76.0%	-79.0%	-46.2%	-81.4%
YTD 2017	2017 YTD	574	1,254	1,894	3,722	504	78	798	29	3,322	1,673	9,511
	2020 YTD	411	538	632	1,581	327	66	335	44	572	772	1,647
	% Change	-28.4%	-57.1%	-66.6%	-57.5%	-35.1%	-15.4%	-58.0%	51.7%	-82.8%	-53.9%	-82.7%
YTD 2016	2016 YTD	697	1,410	2,052	4,159	510	74	891	66	3,867	1,614	12,826
	2020 YTD	411	538	632	1,581	327	66	335	44	572	772	1,647
	% Change	-41.0%	-61.8%	-69.2%	-62.0%	-35.9%	-10.8%	-62.4%	-33.3%	-85.2%	-52.2%	-87.2%
YTD 2015	2015 YTD	606	1,246	1,873	3,725	401	67	776	48	4,654	1,305	16,181
	2020 YTD	411	538	632	1,581	327	66	335	44	572	772	1,647
	% Change	-32.2%	-56.8%	-66.3%	-57.6%	-18.5%	-1.5%	-56.8%	-8.3%	-87.7%	-40.8%	-89.8%

Information summarized for CompStat week ending 07/11/2020.

Sourced from MNPD ARMS on 7/15/2020 7:10:58 AM. Arrest summaries are not a count of arrest charges. 1 arrest = 1 body. Warrant Service summary considers 1 count for each service attempt and 1 count for each outstanding warrant served. Vehicle Stop summary sources MNPD's Vehicle Stop (Form 252) Database. Vehicle stop totals count all reports electronically entered via AFR. Hardcopy reports not entered into ARMS will affect accuracy of totals.

Madison Precinct Incident Report Summary

METROPOLITAN POLICE DEPARTMENT
of Nashville and Davidson County

Two Week, Eight Week, Sixteen Week, YTD, and 24 Month Analyses

Aggregated by precinct (incident location). Based on date when each incident was reported.

		Homicide	Rape	Commercial Robbery	Street Robbery	Total Robbery	Aggravated Assault	Commercial Burglary	Residential Burglary	Total Burglary	Larceny	Auto Theft	Violent Offenses	Property Offenses	Part I Offenses
Two Week	Prior Week	0	5	0	1	1	8	1	3	4	32	9	14	45	59
	Last Week	1	0	0	1	1	20	2	4	6	33	5	22	44	66
	% Change	-	-100.0%	-	0.0%	0.0%	150.0%	100.0%	33.3%	50.0%	3.1%	-44.4%	57.1%	-2.2%	11.9%
Eight Week	Prior 4 Weeks	1	2	1	8	9	51	11	32	43	180	18	63	241	304
	Last 4 Weeks	2	6	1	8	9	63	4	26	30	152	20	80	202	282
	% Change	100.0%	200.0%	0.0%	0.0%	0.0%	23.5%	-63.6%	-18.8%	-30.2%	-15.6%	11.1%	27.0%	-16.2%	-7.2%
Sixteen Week	Prior 8 Weeks	0	8	2	33	35	119	15	37	52	322	28	162	402	564
	Last 8 Weeks	3	8	2	16	18	114	15	58	73	332	38	143	443	586
	% Change	-	0.0%	0.0%	-51.5%	-48.6%	-4.2%	0.0%	56.8%	40.4%	3.1%	35.7%	-11.7%	10.2%	3.9%
YTD 2019	2019 YTD	3	23	15	74	89	281	43	149	192	1,034	152	396	1,378	1,774
	2020 YTD	5	27	11	76	87	359	48	167	215	1,130	142	478	1,487	1,965
	% Change	66.7%	17.4%	-26.7%	2.7%	-2.2%	27.8%	11.6%	12.1%	12.0%	9.3%	-6.6%	20.7%	7.9%	10.8%
Rolling 24 Month	Prior 52 Weeks	6	44	28	145	173	520	91	289	380	2,086	284	743	2,750	3,493
	Last 52 Weeks	9	47	24	149	173	646	82	302	384	2,225	268	875	2,877	3,752
	% Change	50.0%	6.8%	-14.3%	2.8%	0.0%	24.2%	-9.9%	4.5%	1.1%	6.7%	-5.6%	17.8%	4.6%	7.4%
YTD 2018	2018 YTD	5	25	17	77	94	358	40	120	160	1,210	156	482	1,526	2,008
	2020 YTD	5	27	11	76	87	359	48	167	215	1,130	142	478	1,487	1,965
	% Change	0.0%	8.0%	-35.3%	-1.3%	-7.4%	0.3%	20.0%	39.2%	34.4%	-6.6%	-9.0%	-0.8%	-2.6%	-2.1%
YTD 2017	2017 YTD	3	23	15	95	110	297	54	181	235	1,289	143	433	1,667	2,100
	2020 YTD	5	27	11	76	87	359	48	167	215	1,130	142	478	1,487	1,965
	% Change	66.7%	17.4%	-26.7%	-20.0%	-20.9%	20.9%	-11.1%	-7.7%	-8.5%	-12.3%	-0.7%	10.4%	-10.8%	-6.4%
YTD 2016	2016 YTD	4	43	17	75	92	319	37	254	291	1,150	56	458	1,497	1,955
	2020 YTD	5	27	11	76	87	359	48	167	215	1,130	142	478	1,487	1,965
	% Change	25.0%	-37.2%	-35.3%	1.3%	-5.4%	12.5%	29.7%	-34.3%	-26.1%	-1.7%	153.6%	4.4%	-0.7%	0.5%
YTD 2015	2015 YTD	2	21	17	69	86	328	28	269	297	1,127	110	437	1,534	1,971
	2020 YTD	5	27	11	76	87	359	48	167	215	1,130	142	478	1,487	1,965
	% Change	150.0%	28.6%	-35.3%	10.1%	1.2%	9.5%	71.4%	-37.9%	-27.6%	0.3%	29.1%	9.4%	-3.1%	-0.3%

Information summarized for CompStat week ending 07/11/2020.

Sourced from MNPD ARMS on 7/15/2020 7:10:58 AM. The figures above were sourced from incident reports using Uniform Crime Reporting definitions and reporting guidelines, based on the date when the crime was reported. This report is intended to be a management and planning tool and does not reflect the official UCR counts for the department. Incidents where a location is unknown or unspecified are included in the countywide totals.

Madison Precinct Efficiency Report Summary

METROPOLITAN POLICE DEPARTMENT
of Nashville and Davidson County

Two Week, Eight Week, Sixteen Week, YTD, and 24 Month Analyses

Aggregated by component of arresting officer / officer making stop.

		Adults Only				Adults and Juveniles						
		Felony Arrests	Misdemeanor Arrests	Citation Arrests	Total Arrests	Part I Arrests	Weapons Law Violation Arrests	Drug-Related Arrests	DUI Arrests	Warrant Service Attempts	Warrants Served	Vehicle Stops
Two Week	Prior Week	13	9	13	35	13	0	2	2	3	36	13
	Last Week	7	6	7	20	9	0	0	3	6	11	9
	% Change	-46.2%	-33.3%	-46.2%	-42.9%	-30.8%	-	-100.0%	50.0%	100.0%	-69.4%	-30.8%
Eight Week	Prior 4 Weeks	37	53	41	131	44	3	6	5	46	73	111
	Last 4 Weeks	35	28	44	107	44	0	2	8	30	72	53
	% Change	-5.4%	-47.2%	7.3%	-18.3%	0.0%	-100.0%	-66.7%	60.0%	-34.8%	-1.4%	-52.3%
Sixteen Week	Prior 8 Weeks	70	86	104	260	99	4	21	13	53	138	270
	Last 8 Weeks	72	81	85	238	88	3	8	13	76	145	164
	% Change	2.9%	-5.8%	-18.3%	-8.5%	-11.1%	-25.0%	-61.9%	0.0%	43.4%	5.1%	-39.3%
YTD	2019 YTD	297	592	543	1,432	338	18	128	50	1,057	876	2,002
	2020 YTD	264	402	358	1,024	348	18	81	39	420	615	1,245
	% Change	-11.1%	-32.1%	-34.1%	-28.5%	3.0%	0.0%	-36.7%	-22.0%	-60.3%	-29.8%	-37.8%
Rolling 24 Month	Prior 52 Weeks	598	1,336	1,699	3,633	717	44	358	110	2,654	1,903	7,129
	Last 52 Weeks	516	924	786	2,226	692	40	186	84	892	1,235	2,918
	% Change	-13.7%	-30.8%	-53.7%	-38.7%	-3.5%	-9.1%	-48.0%	-23.6%	-66.4%	-35.1%	-59.1%
YTD 2018	2018 YTD	419	1,104	2,013	3,536	586	49	480	130	2,538	1,272	12,148
	2020 YTD	264	402	358	1,024	348	18	81	39	420	615	1,245
	% Change	-37.0%	-63.6%	-82.2%	-71.0%	-40.6%	-63.3%	-83.1%	-70.0%	-83.5%	-51.7%	-89.8%
YTD 2017	2017 YTD	415	1,208	1,837	3,460	685	57	457	141	2,559	1,125	9,015
	2020 YTD	264	402	358	1,024	348	18	81	39	420	615	1,245
	% Change	-36.4%	-66.7%	-80.5%	-70.4%	-49.2%	-68.4%	-82.3%	-72.3%	-83.6%	-45.3%	-86.2%
YTD 2016	2016 YTD	414	1,154	2,181	3,749	613	35	509	83	2,623	1,156	11,514
	2020 YTD	264	402	358	1,024	348	18	81	39	420	615	1,245
	% Change	-36.2%	-65.2%	-83.6%	-72.7%	-43.2%	-48.6%	-84.1%	-53.0%	-84.0%	-46.8%	-89.2%
YTD 2015	2015 YTD	463	1,137	2,531	4,131	753	39	542	108	3,068	1,170	14,745
	2020 YTD	264	402	358	1,024	348	18	81	39	420	615	1,245
	% Change	-43.0%	-64.6%	-85.9%	-75.2%	-53.8%	-53.8%	-85.1%	-63.9%	-86.3%	-47.4%	-91.6%

Information summarized for CompStat week ending 07/11/2020.

Sourced from MNPD ARMS on 7/15/2020 7:10:58 AM. Arrest summaries are not a count of arrest charges. 1 arrest = 1 body. Warrant Service summary considers 1 count for each service attempt and 1 count for each outstanding warrant served. Vehicle Stop summary sources MNPD's Vehicle Stop (Form 252) Database. Vehicle stop totals count all reports electronically entered via AFR. Hardcopy reports not entered into ARMS will affect accuracy of totals.

Midtown Hills Precinct Incident Report Summary

METROPOLITAN POLICE DEPARTMENT
of Nashville and Davidson County

Two Week, Eight Week, Sixteen Week, YTD, and 24 Month Analyses

Aggregated by precinct (incident location). Based on date when each incident was reported.

		Homicide	Rape	Commercial Robbery	Street Robbery	Total Robbery	Aggravated Assault	Commercial Burglary	Residential Burglary	Total Burglary	Larceny	Auto Theft	Violent Offenses	Property Offenses	Part I Offenses
Two Week	Prior Week	0	0	2	4	6	8	4	7	11	74	9	14	94	108
	Last Week	0	1	0	0	0	7	7	5	12	99	7	8	118	126
	% Change	-	-	-100.0%	-100.0%	-100.0%	-12.5%	75.0%	-28.6%	9.1%	33.8%	-22.2%	-42.9%	25.5%	16.7%
Eight Week	Prior 4 Weeks	1	3	0	10	10	37	12	27	39	189	26	51	254	305
	Last 4 Weeks	0	3	3	12	15	37	23	27	50	322	30	55	402	457
	% Change	-100.0%	0.0%	-	20.0%	50.0%	0.0%	91.7%	0.0%	28.2%	70.4%	15.4%	7.8%	58.3%	49.8%
Sixteen Week	Prior 8 Weeks	0	11	1	20	21	69	51	46	97	446	64	101	607	708
	Last 8 Weeks	1	6	3	22	25	74	35	54	89	511	56	106	656	762
	% Change	-	-45.5%	200.0%	10.0%	19.0%	7.2%	-31.4%	17.4%	-8.2%	14.6%	-12.5%	5.0%	8.1%	7.6%
YTD 2019	2019 YTD	1	28	15	109	124	211	105	158	263	1,429	181	364	1,873	2,237
	2020 YTD	1	29	15	80	95	234	136	150	286	1,726	191	359	2,203	2,562
	% Change	0.0%	3.6%	0.0%	-26.6%	-23.4%	10.9%	29.5%	-5.1%	8.7%	20.8%	5.5%	-1.4%	17.6%	14.5%
Rolling 24 Month	Prior 52 Weeks	2	58	44	235	279	429	213	322	535	2,965	362	768	3,862	4,630
	Last 52 Weeks	7	53	27	168	195	470	229	267	496	3,404	354	725	4,254	4,979
	% Change	250.0%	-8.6%	-38.6%	-28.5%	-30.1%	9.6%	7.5%	-17.1%	-7.3%	14.8%	-2.2%	-5.6%	10.2%	7.5%
YTD 2018	2018 YTD	4	33	7	97	104	215	97	182	279	1,400	184	356	1,863	2,219
	2020 YTD	1	29	15	80	95	234	136	150	286	1,726	191	359	2,203	2,562
	% Change	-75.0%	-12.1%	114.3%	-17.5%	-8.7%	8.8%	40.2%	-17.6%	2.5%	23.3%	3.8%	0.8%	18.3%	15.5%
YTD 2017	2017 YTD	3	38	12	85	97	261	130	139	269	1,285	137	399	1,691	2,090
	2020 YTD	1	29	15	80	95	234	136	150	286	1,726	191	359	2,203	2,562
	% Change	-66.7%	-23.7%	25.0%	-5.9%	-2.1%	-10.3%	4.6%	7.9%	6.3%	34.3%	39.4%	-10.0%	30.3%	22.6%
YTD 2016	2016 YTD	1	37	21	70	91	217	66	222	288	1,150	80	346	1,518	1,864
	2020 YTD	1	29	15	80	95	234	136	150	286	1,726	191	359	2,203	2,562
	% Change	0.0%	-21.6%	-28.6%	14.3%	4.4%	7.8%	106.1%	-32.4%	-0.7%	50.1%	138.8%	3.8%	45.1%	37.4%
YTD 2015	2015 YTD	2	35	16	59	75	217	56	185	241	1,150	58	329	1,449	1,778
	2020 YTD	1	29	15	80	95	234	136	150	286	1,726	191	359	2,203	2,562
	% Change	-50.0%	-17.1%	-6.3%	35.6%	26.7%	7.8%	142.9%	-18.9%	18.7%	50.1%	229.3%	9.1%	52.0%	44.1%

Information summarized for CompStat week ending 07/11/2020.

Sourced from MNPD ARMS on 7/15/2020 7:10:58 AM. The figures above were sourced from incident reports using Uniform Crime Reporting definitions and reporting guidelines, based on the date when the crime was reported. This report is intended to be a management and planning tool and does not reflect the official UCR counts for the department. Incidents where a location is unknown or unspecified are included in the countywide totals.

Midtown Hills Precinct Efficiency Report Summary

METROPOLITAN POLICE DEPARTMENT
of Nashville and Davidson County

Two Week, Eight Week, Sixteen Week, YTD, and 24 Month Analyses

Aggregated by component of arresting officer / officer making stop.

		Adults Only				Adults and Juveniles						
		Felony Arrests	Misdemeanor Arrests	Citation Arrests	Total Arrests	Part I Arrests	Weapons Law Violation Arrests	Drug-Related Arrests	DUI Arrests	Warrant Service Attempts	Warrants Served	Vehicle Stops
Two Week	Prior Week	4	10	4	18	1	0	2	1	2	9	28
	Last Week	1	13	2	16	3	0	0	1	5	14	30
	% Change	-75.0%	30.0%	-50.0%	-11.1%	200.0%	-	-100.0%	0.0%	150.0%	55.6%	7.1%
Eight Week	Prior 4 Weeks	17	34	41	92	18	2	7	11	13	42	65
	Last 4 Weeks	15	42	21	78	12	1	6	6	24	32	81
	% Change	-11.8%	23.5%	-48.8%	-15.2%	-33.3%	-50.0%	-14.3%	-45.5%	84.6%	-23.8%	24.6%
Sixteen Week	Prior 8 Weeks	65	61	89	215	78	4	15	4	16	98	388
	Last 8 Weeks	32	76	62	170	30	3	13	17	37	74	146
	% Change	-50.8%	24.6%	-30.3%	-20.9%	-61.5%	-25.0%	-13.3%	325.0%	131.3%	-24.5%	-62.4%
YTD	2019 YTD	250	599	589	1,438	292	31	238	61	449	627	2,507
	2020 YTD	177	342	342	861	218	13	64	46	204	359	1,545
	% Change	-29.2%	-42.9%	-41.9%	-40.1%	-25.3%	-58.1%	-73.1%	-24.6%	-54.6%	-42.7%	-38.4%
Rolling 24 Month	Prior 52 Weeks	475	1,290	1,738	3,503	621	58	571	130	1,144	1,277	9,538
	Last 52 Weeks	367	915	785	2,067	424	41	174	128	464	891	3,686
	% Change	-22.7%	-29.1%	-54.8%	-41.0%	-31.7%	-29.3%	-69.5%	-1.5%	-59.4%	-30.2%	-61.4%
YTD 2018	2018 YTD	325	950	2,075	3,350	343	41	738	81	1,551	869	16,133
	2020 YTD	177	342	342	861	218	13	64	46	204	359	1,545
	% Change	-45.5%	-64.0%	-83.5%	-74.3%	-36.4%	-68.3%	-91.3%	-43.2%	-86.8%	-58.7%	-90.4%
YTD 2017	2017 YTD	400	1,107	2,177	3,684	403	70	900	97	1,580	925	15,616
	2020 YTD	177	342	342	861	218	13	64	46	204	359	1,545
	% Change	-55.8%	-69.1%	-84.3%	-76.6%	-45.9%	-81.4%	-92.9%	-52.6%	-87.1%	-61.2%	-90.1%
YTD 2016	2016 YTD	332	995	2,292	3,619	297	35	831	86	1,552	809	19,364
	2020 YTD	177	342	342	861	218	13	64	46	204	359	1,545
	% Change	-46.7%	-65.6%	-85.1%	-76.2%	-26.6%	-62.9%	-92.3%	-46.5%	-86.9%	-55.6%	-92.0%
YTD 2015	2015 YTD	321	1,283	2,576	4,180	293	26	678	103	1,924	829	25,826
	2020 YTD	177	342	342	861	218	13	64	46	204	359	1,545
	% Change	-44.9%	-73.3%	-86.7%	-79.4%	-25.6%	-50.0%	-90.6%	-55.3%	-89.4%	-56.7%	-94.0%

Information summarized for CompStat week ending 07/11/2020.

Sourced from MNPD ARMS on 7/15/2020 7:10:58 AM. Arrest summaries are not a count of arrest charges. 1 arrest = 1 body. Warrant Service summary considers 1 count for each service attempt and 1 count for each outstanding warrant served. Vehicle Stop summary sources MNPD's Vehicle Stop (Form 252) Database. Vehicle stop totals count all reports electronically entered via AFR. Hardcopy reports not entered into ARMS will affect accuracy of totals.

County UCR Incident Charts

Aggregated by precinct (incident location).

Summarized by CompStat week for past eight weeks.

METROPOLITAN POLICE DEPARTMENT

of Nashville and Davidson County

All Part 1 Incidents - 52wk Avg: 687

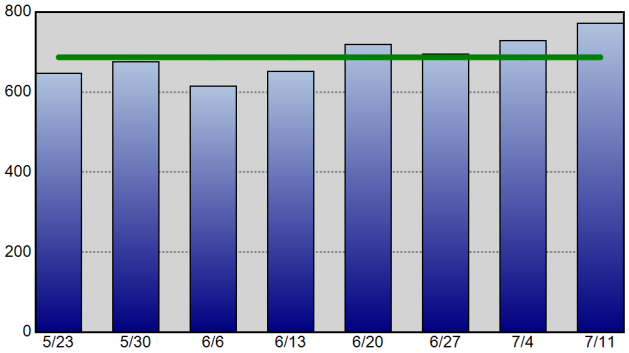

Violent Crime - 52wk Avg: 150

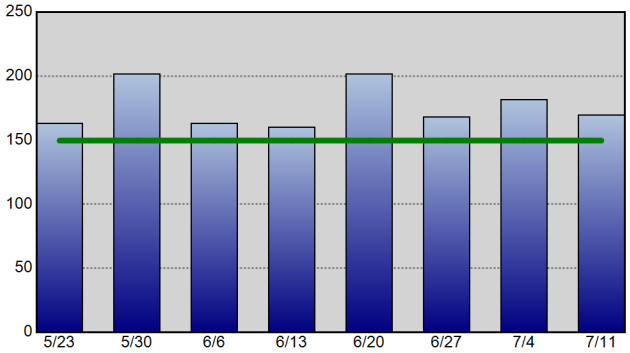

Property Crime - 52wk Avg: 539

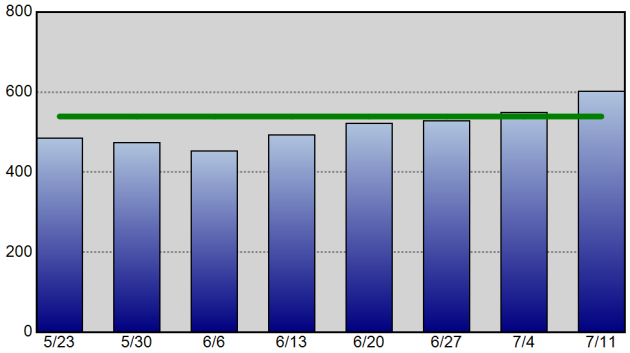

Robbery - 52wk Avg: 35

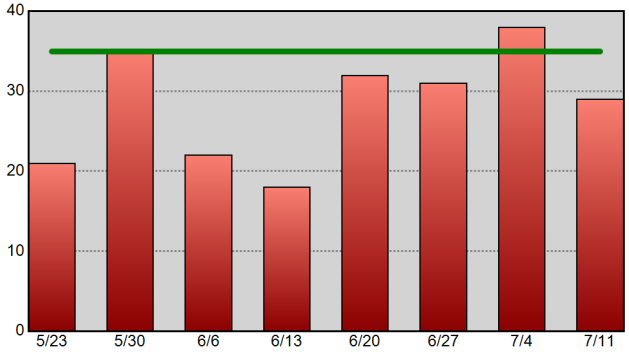

Commercial Burglary - 52wk Avg: 23

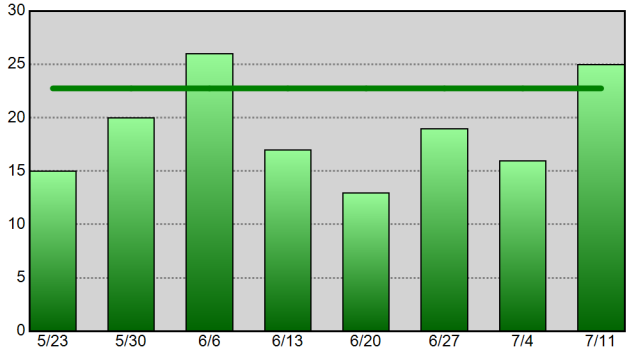

Residential Burglary - 52wk Avg: 41

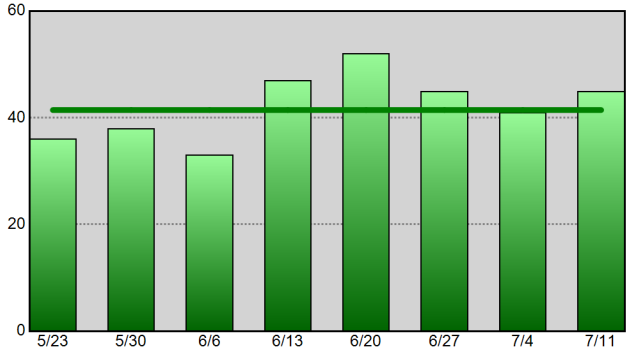

Aggravated Assault - 52wk Avg: 103

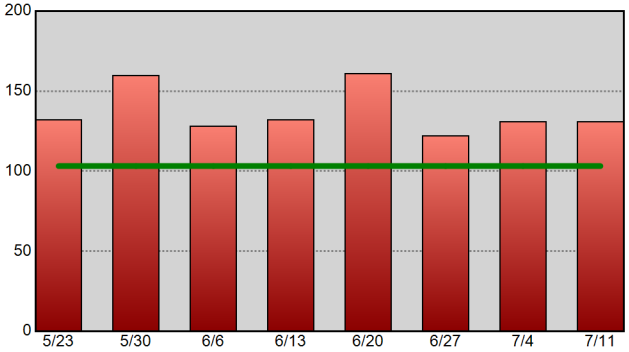

Theft From Vehicle - 52wk Avg: 155

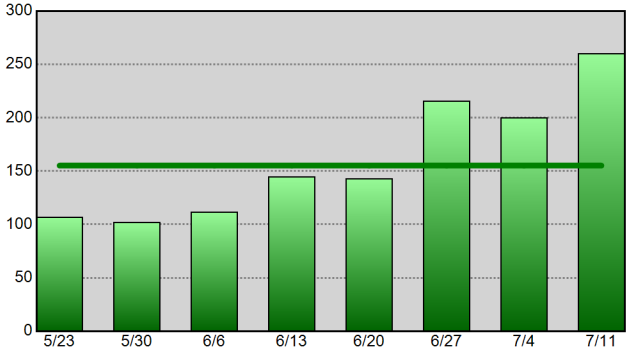

Vehicle Theft - 52wk Avg: 54

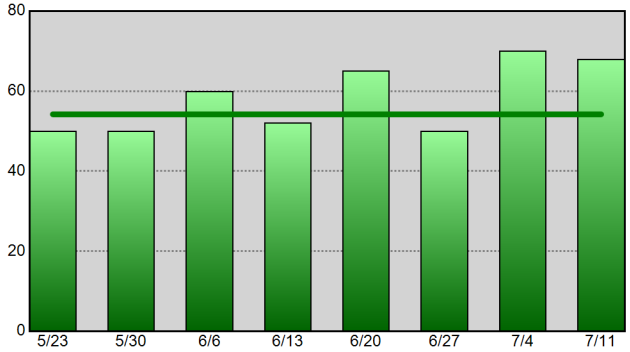

Information summarized for CompStat week ending 07-11-20. The horizontal line on each chart represents the data set's 52-week weekly average.

Sourced from MNPD ARMS on 7/15/2020 7:10:58 AM. The figures above were sourced from incident reports using Uniform Crime Reporting definitions and reporting guidelines, based on the date when the crime was reported. This report is intended to be a management and planning tool and does not reflect the official UCR counts for the department. Incidents where a location is unknown or unspecified are included in the countywide totals.

West Precinct UCR Incident Charts

Aggregated by precinct (incident location).

Summarized by CompStat week for past eight weeks.

METROPOLITAN POLICE DEPARTMENT

of Nashville and Davidson County

All Part 1 Incidents - 52wk Avg: 68

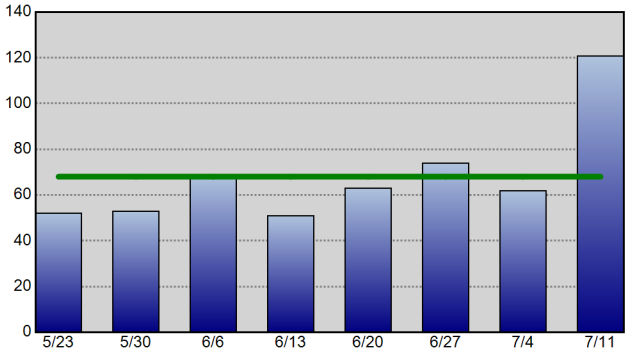

Violent Crime - 52wk Avg: 8

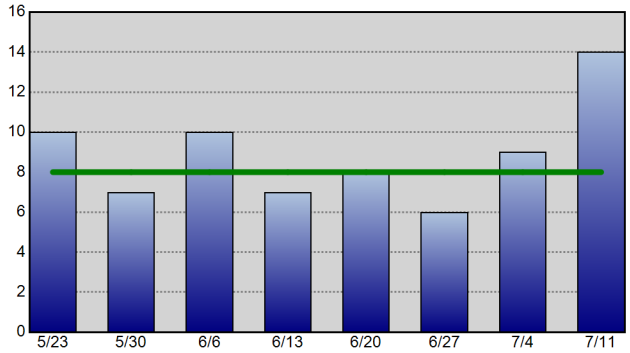

Property Crime - 52wk Avg: 61

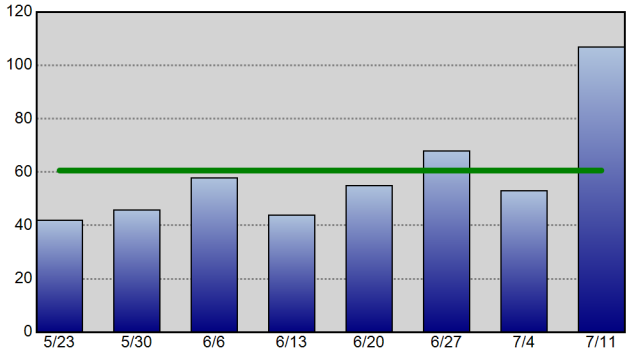

Robbery - 52wk Avg: 1

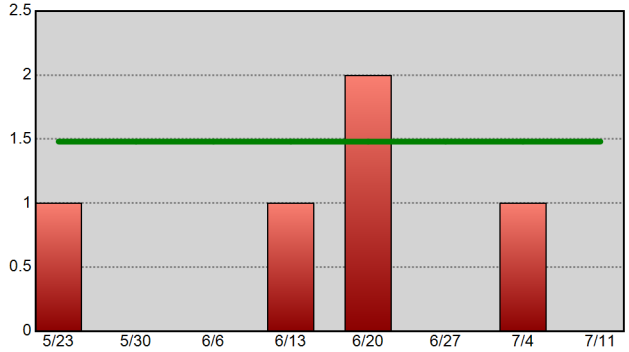

Commercial Burglary - 52wk Avg: 2

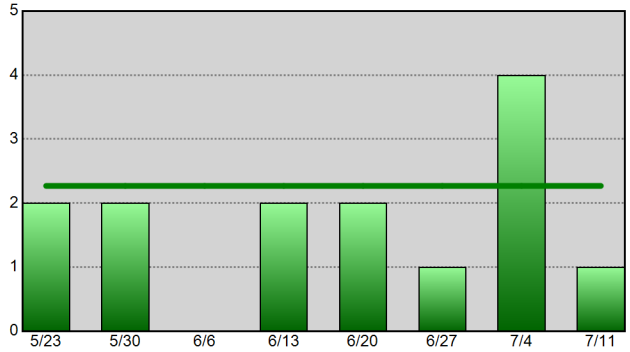

Residential Burglary - 52wk Avg: 3

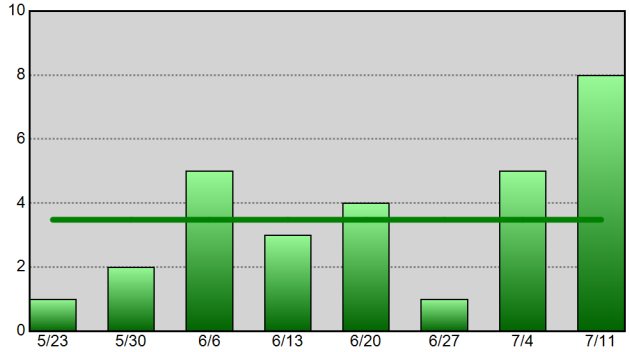

Aggravated Assault - 52wk Avg: 6

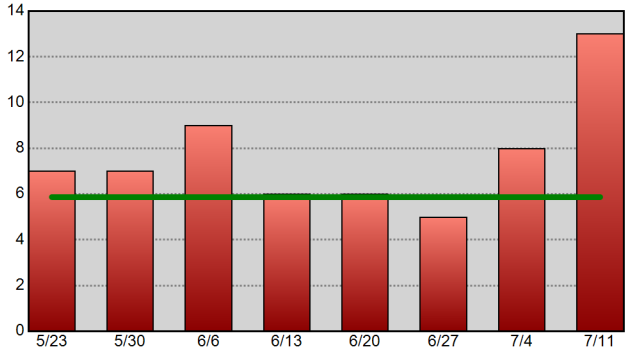

Theft From Vehicle - 52wk Avg: 17

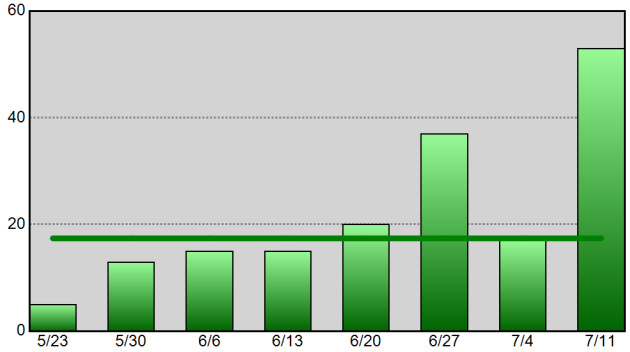

Vehicle Theft - 52wk Avg: 5

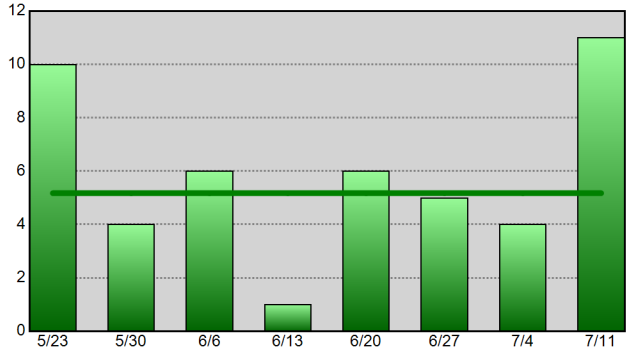

Information summarized for CompStat week ending 07-11-20. The horizontal line on each chart represents the data set's 52-week weekly average.

Sourced from MNPD ARMS on 7/15/2020 7:10:59 AM. The figures above were sourced from incident reports using Uniform Crime Reporting definitions and reporting guidelines, based on the date when the crime was reported. This report is intended to be a management and planning tool and does not reflect the official UCR counts for the department. Incidents where a location is unknown or unspecified are included in the countywide totals.

East Precinct UCR Incident Charts

Aggregated by precinct (incident location).

Summarized by CompStat week for past eight weeks.

METROPOLITAN POLICE DEPARTMENT

of Nashville and Davidson County

All Part 1 Incidents - 52wk Avg: 73

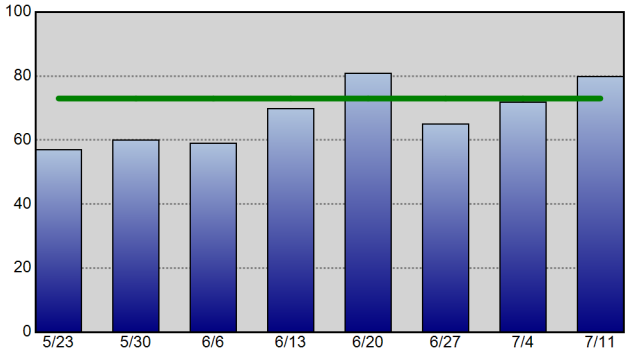

Violent Crime - 52wk Avg: 17

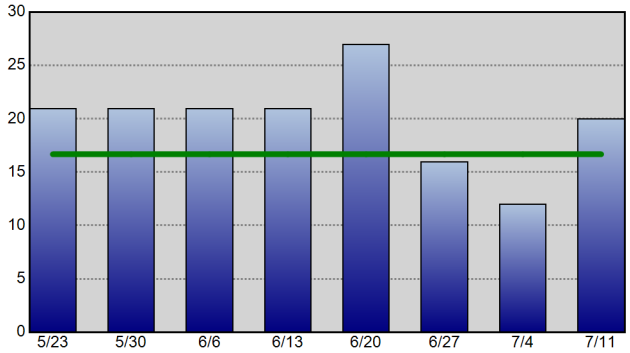

Property Crime - 52wk Avg: 57

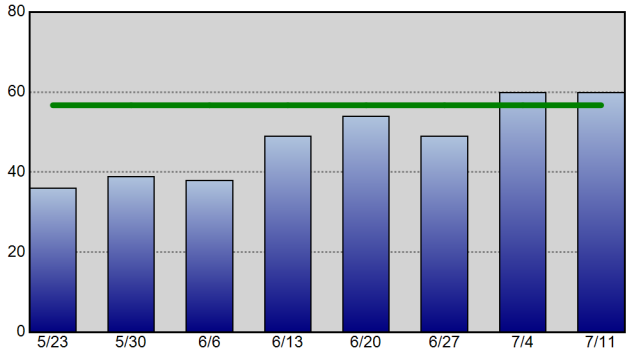

Robbery - 52wk Avg: 3

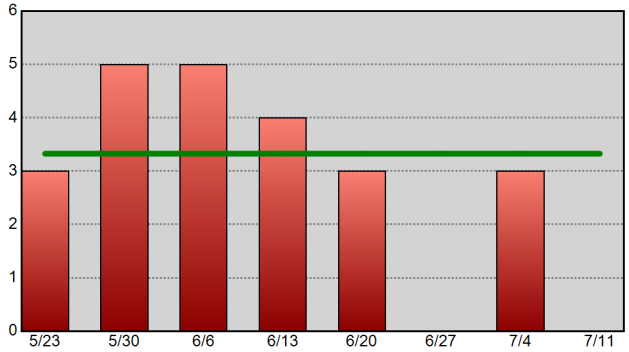

Commercial Burglary - 52wk Avg: 2

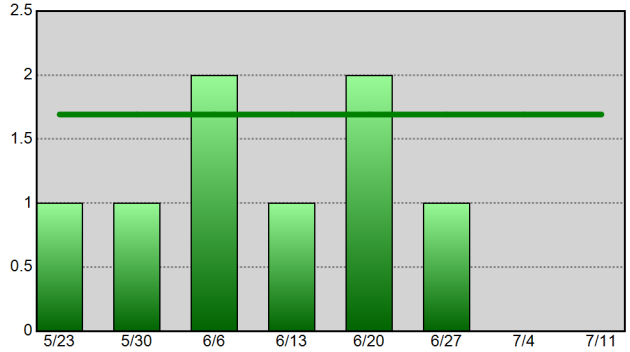

Residential Burglary - 52wk Avg: 6

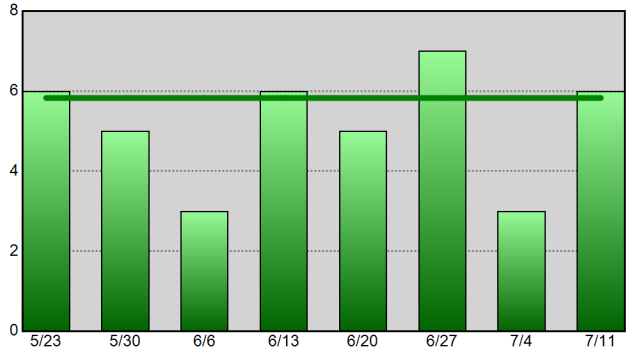

Aggravated Assault - 52wk Avg: 12

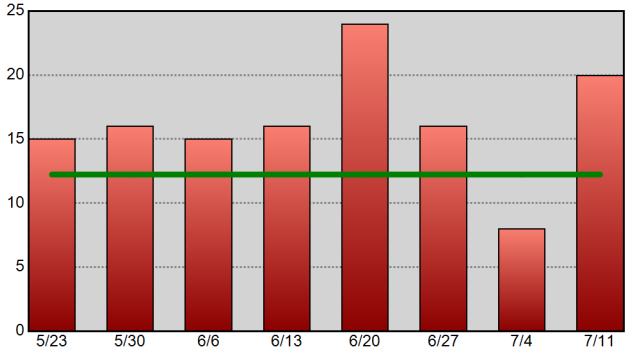

Theft From Vehicle - 52wk Avg: 20

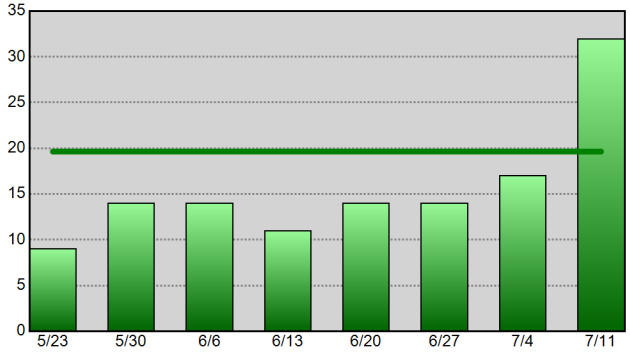

Vehicle Theft - 52wk Avg: 7

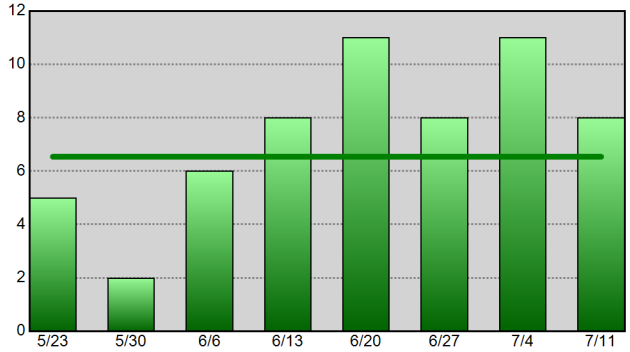

Information summarized for CompStat week ending 07-11-20. The horizontal line on each chart represents the data set's 52-week weekly average.

Sourced from MNPD ARMS on 7/15/2020 7:11:00 AM. The figures above were sourced from incident reports using Uniform Crime Reporting definitions and reporting guidelines, based on the date when the crime was reported. This report is intended to be a management and planning tool and does not reflect the official UCR counts for the department. Incidents where a location is unknown or unspecified are included in the countywide totals.

South Precinct UCR Incident Charts

Aggregated by precinct (incident location).

Summarized by CompStat week for past eight weeks.

METROPOLITAN POLICE DEPARTMENT

of Nashville and Davidson County

All Part 1 Incidents - 52wk Avg: 132

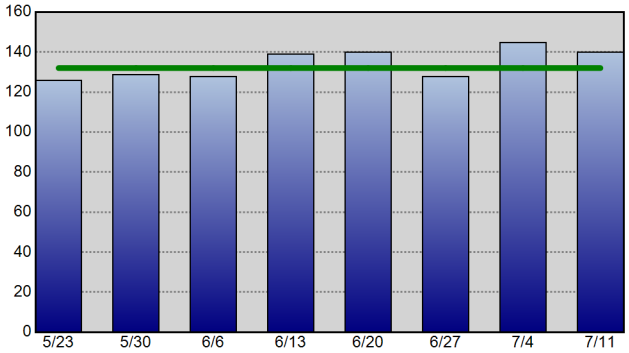

Violent Crime - 52wk Avg: 31

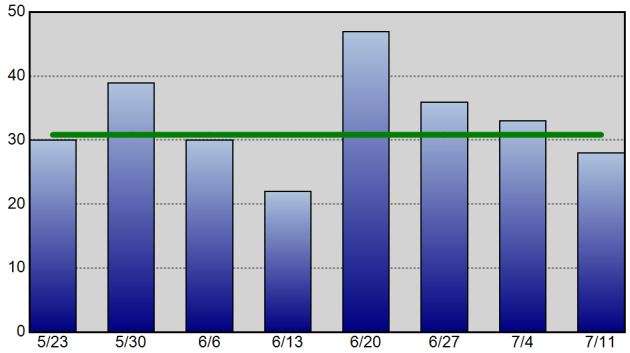

Property Crime - 52wk Avg: 102

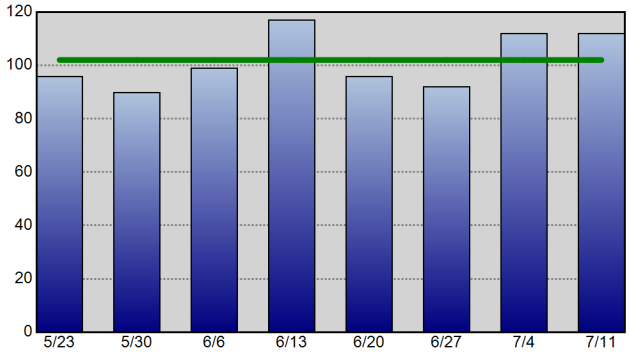

Robbery - 52wk Avg: 9

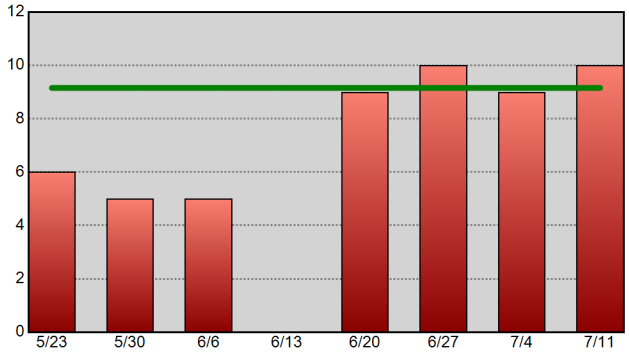

Commercial Burglary - 52wk Avg: 6

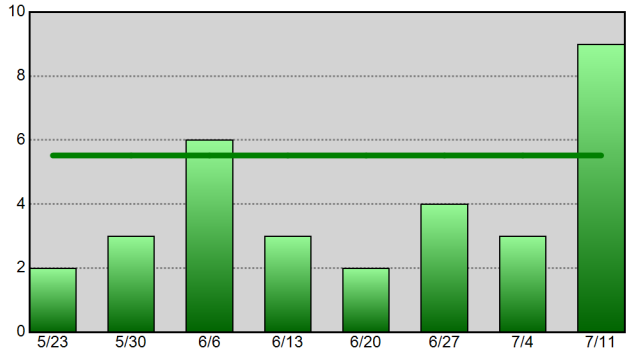

Residential Burglary - 52wk Avg: 7

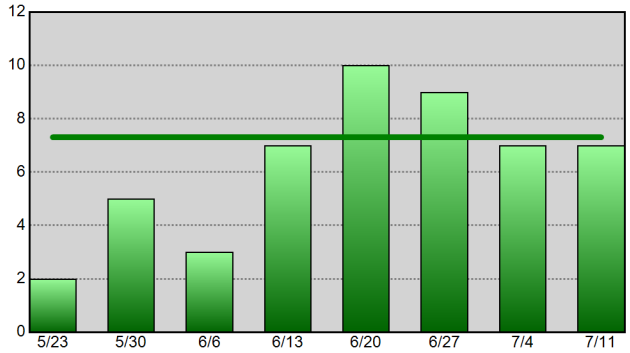

Aggravated Assault - 52wk Avg: 19

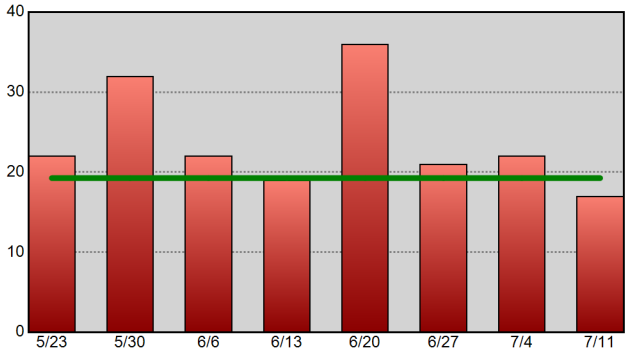

Theft From Vehicle - 52wk Avg: 29

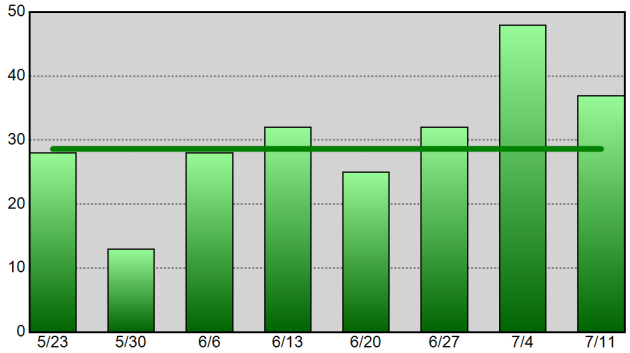

Vehicle Theft - 52wk Avg: 12

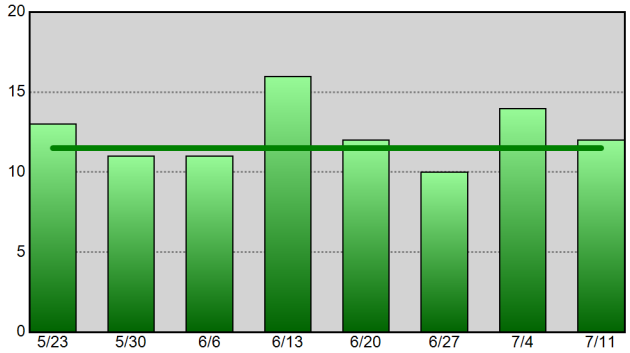

Information summarized for CompStat week ending 07-11-20. The horizontal line on each chart represents the data set's 52-week weekly average.

Sourced from MNPD ARMS on 7/15/2020 7:11:01 AM. The figures above were sourced from incident reports using Uniform Crime Reporting definitions and reporting guidelines, based on the date when the crime was reported. This report is intended to be a management and planning tool and does not reflect the official UCR counts for the department. Incidents where a location is unknown or unspecified are included in the countywide totals.

Central Precinct UCR Incident Charts

METROPOLITAN POLICE DEPARTMENT
of Nashville and Davidson County

Aggregated by precinct (incident location).
Summarized by CompStat week for past eight weeks.

All Part 1 Incidents - 52wk Avg: 43

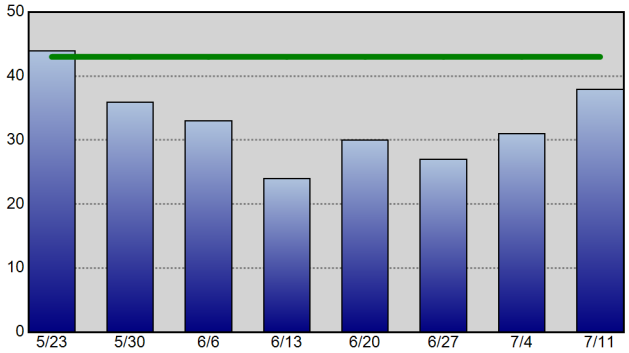

Violent Crime - 52wk Avg: 10

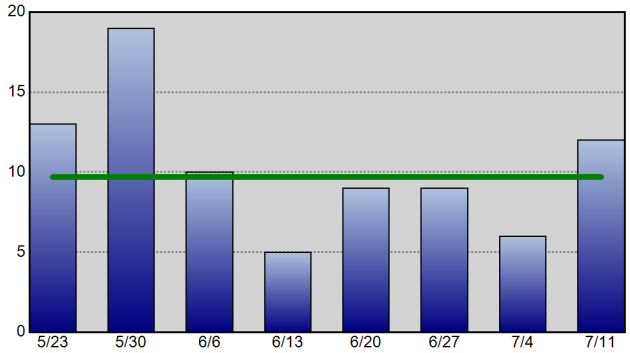

Property Crime - 52wk Avg: 34

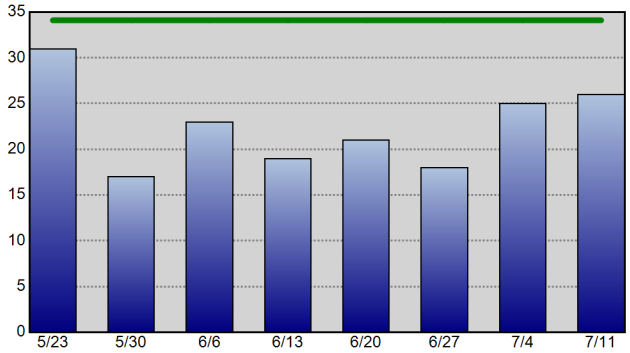

Robbery - 52wk Avg: 3

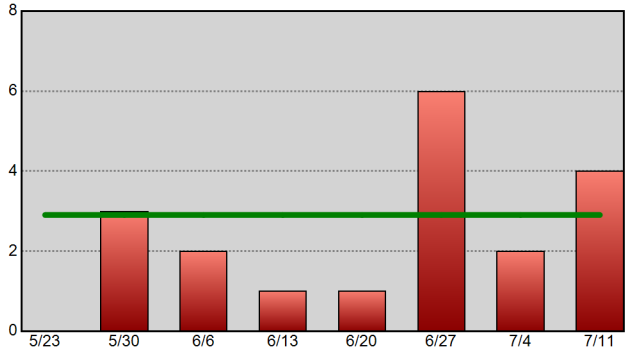

Commercial Burglary - 52wk Avg: 2

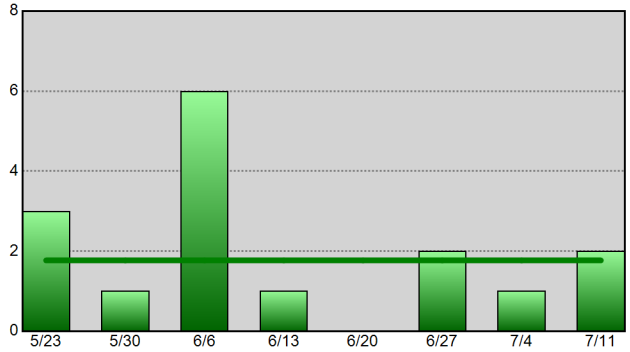

Residential Burglary - 52wk Avg: 0

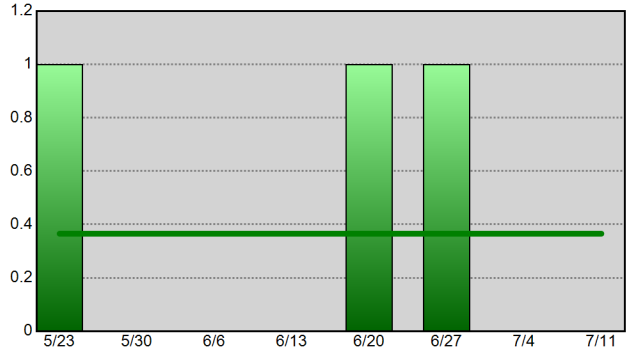

Aggravated Assault - 52wk Avg: 6

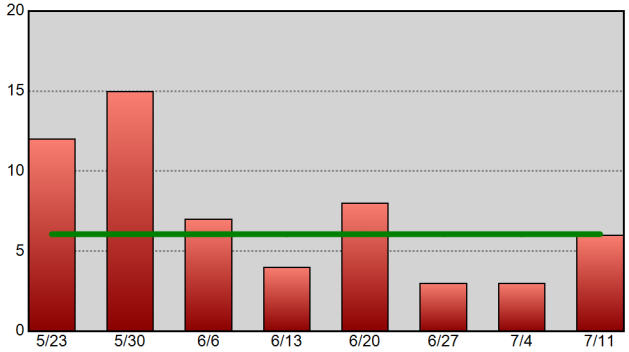

Theft From Vehicle - 52wk Avg: 9

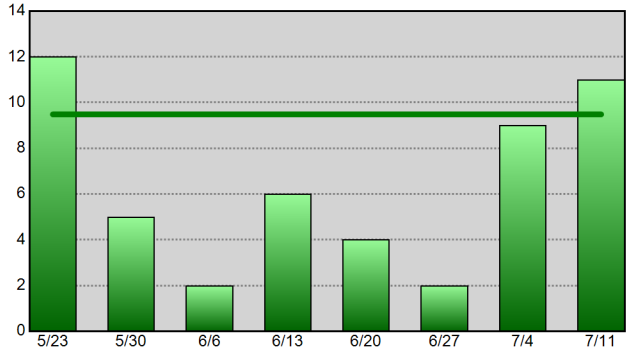

Vehicle Theft - 52wk Avg: 2

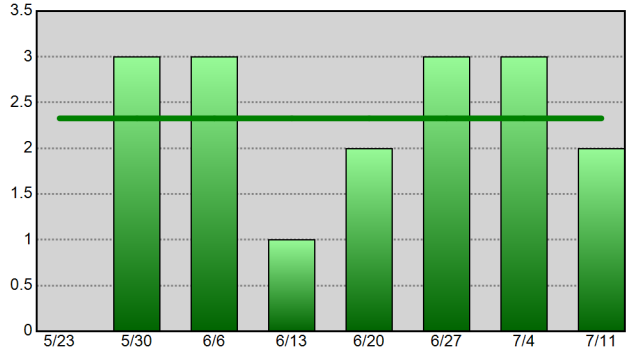

Information summarized for CompStat week ending 07-11-20.
The horizontal line on each chart represents the data set's 52-week weekly average.

Sourced from MNPD ARMS on 7/15/2020 7:11:01 AM. The figures above were sourced from incident reports using Uniform Crime Reporting definitions and reporting guidelines, based on the date when the crime was reported. This report is intended to be a management and planning tool and does not reflect the official UCR counts for the department. Incidents where a location is unknown or unspecified are included in the countywide totals.

Hermitage Precinct UCR Incident Charts

METROPOLITAN POLICE DEPARTMENT
of Nashville and Davidson County

Aggregated by precinct (incident location).
Summarized by CompStat week for past eight weeks.

All Part 1 Incidents - 52wk Avg: 119

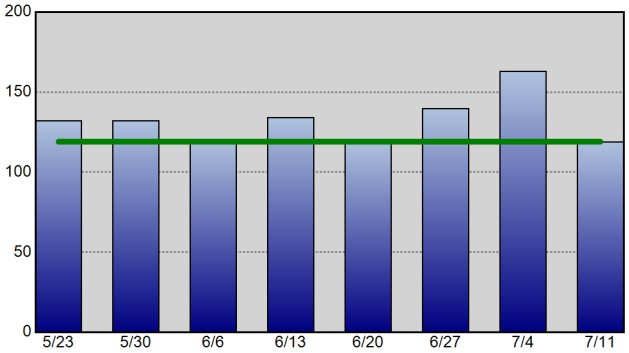

Violent Crime - 52wk Avg: 27

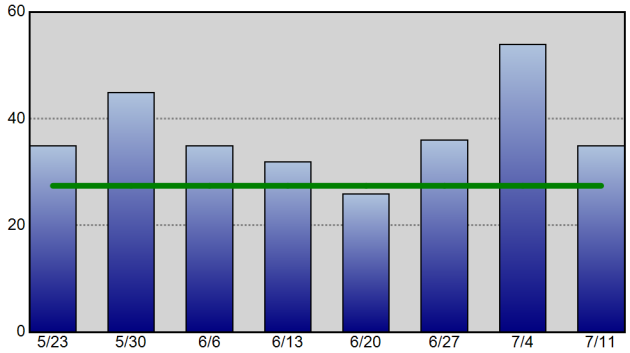

Property Crime - 52wk Avg: 92

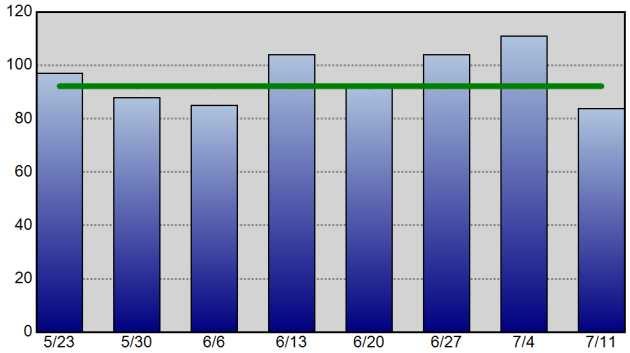

Robbery - 52wk Avg: 6

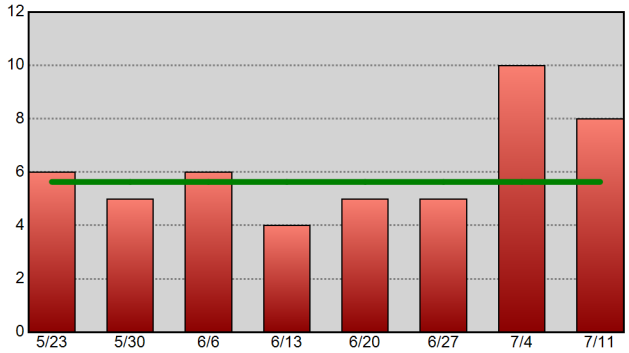

Commercial Burglary - 52wk Avg: 3

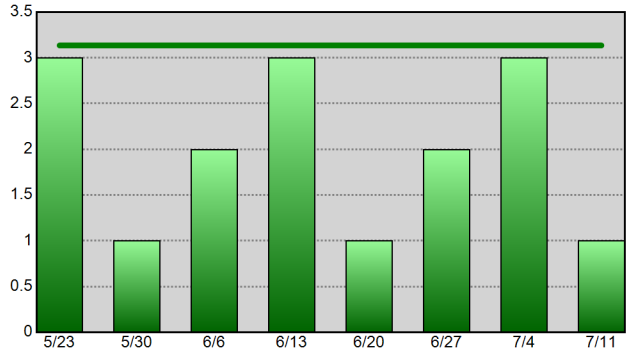

Residential Burglary - 52wk Avg: 6

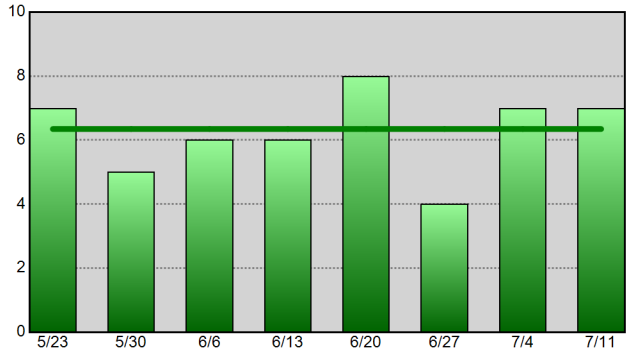

Aggravated Assault - 52wk Avg: 20

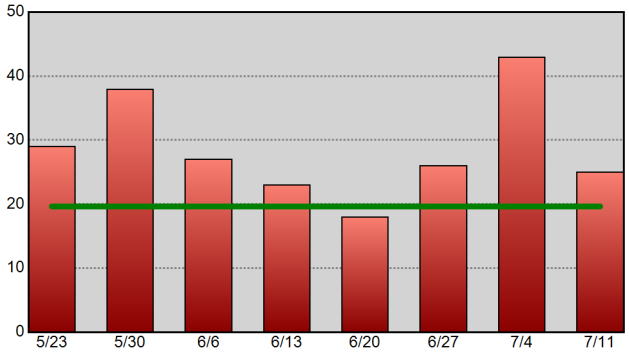

Theft From Vehicle - 52wk Avg: 26

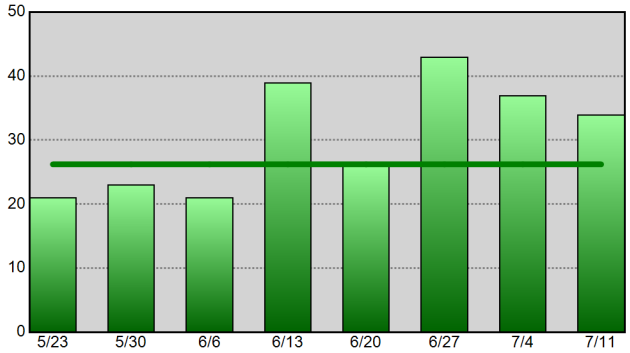

Vehicle Theft - 52wk Avg: 10

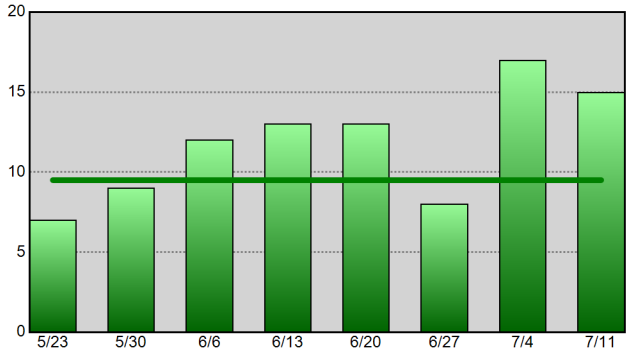

Information summarized for CompStat week ending 07-11-20.
The horizontal line on each chart represents the data set's 52-week weekly average.

Sourced from MNPD ARMS on 7/15/2020 7:11:02 AM. The figures above were sourced from incident reports using Uniform Crime Reporting definitions and reporting guidelines, based on the date when the crime was reported. This report is intended to be a management and planning tool and does not reflect the official UCR counts for the department. Incidents where a location is unknown or unspecified are included in the countywide totals.

North Precinct UCR Incident Charts

METROPOLITAN POLICE DEPARTMENT
of Nashville and Davidson County

Aggregated by precinct (incident location).
Summarized by CompStat week for past eight weeks.

All Part 1 Incidents - 52wk Avg: 82

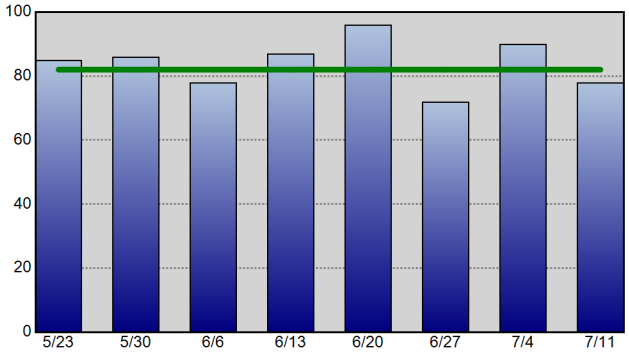

Violent Crime - 52wk Avg: 26

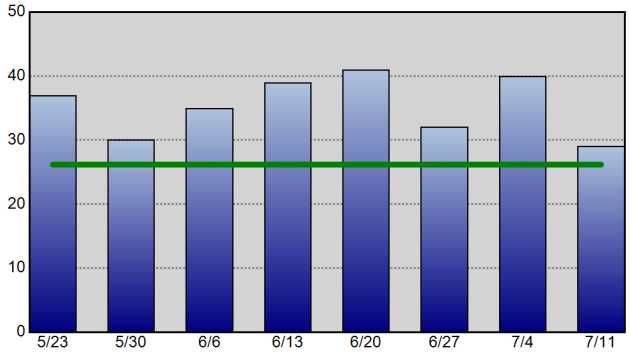

Property Crime - 52wk Avg: 56

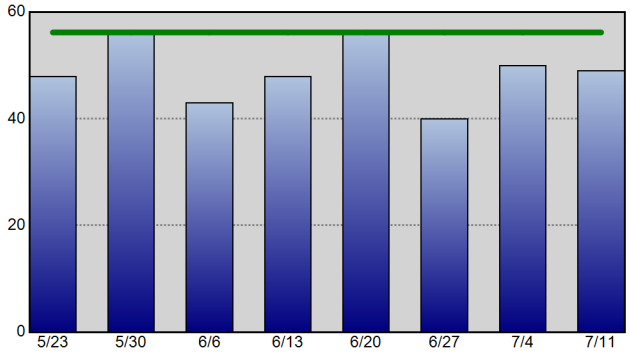

Robbery - 52wk Avg: 5

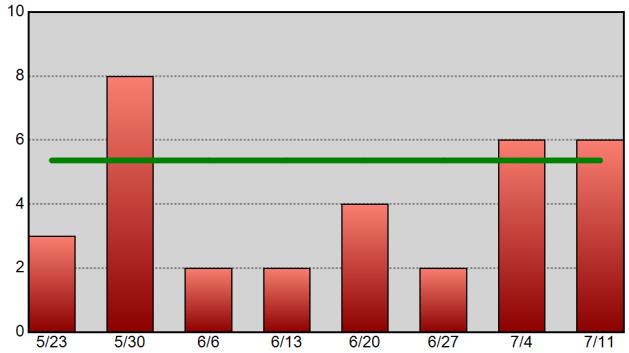

Commercial Burglary - 52wk Avg: 2

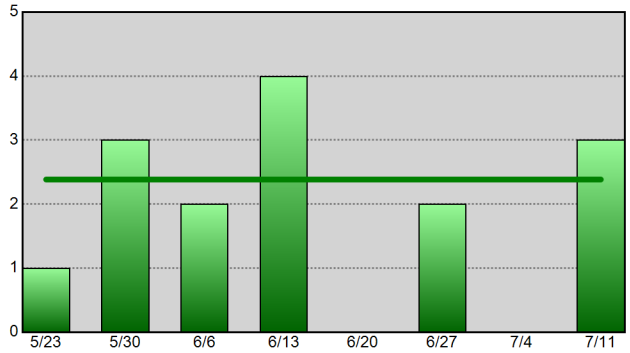

Residential Burglary - 52wk Avg: 7

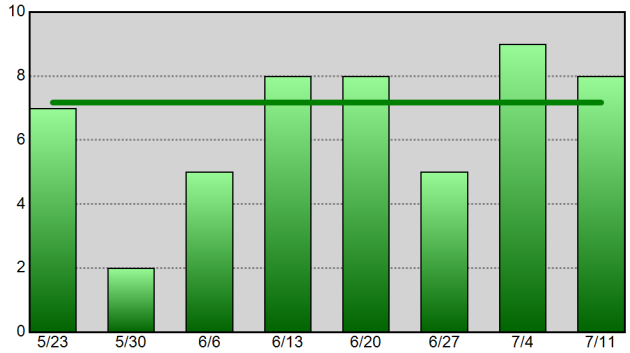

Aggravated Assault - 52wk Avg: 19

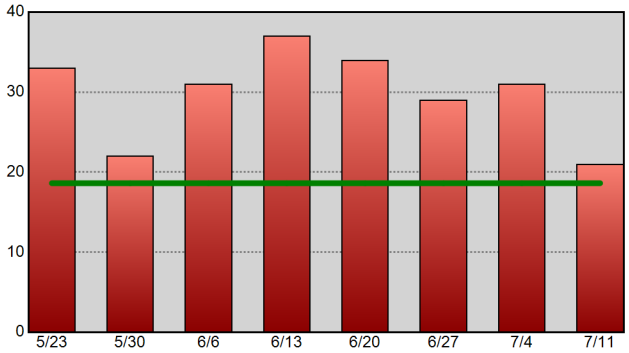

Theft From Vehicle - 52wk Avg: 11

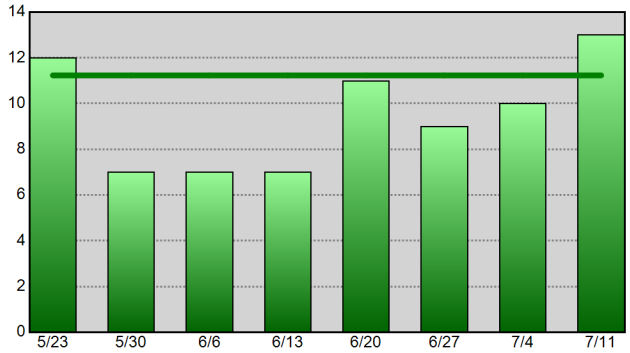

Vehicle Theft - 52wk Avg: 7

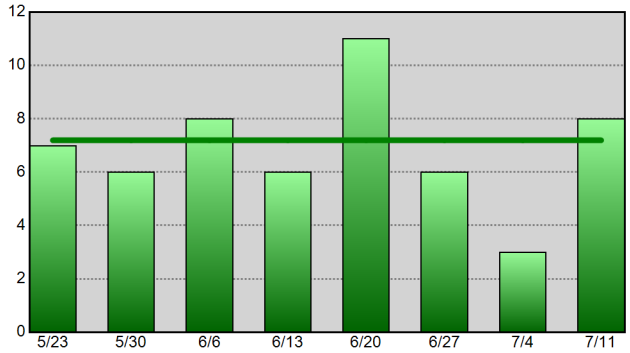

Information summarized for CompStat week ending 07-11-20.
The horizontal line on each chart represents the data set's 52-week weekly average.

Sourced from MNPD ARMS on 7/15/2020 7:11:03 AM. The figures above were sourced from incident reports using Uniform Crime Reporting definitions and reporting guidelines, based on the date when the crime was reported. This report is intended to be a management and planning tool and does not reflect the official UCR counts for the department. Incidents where a location is unknown or unspecified are included in the countywide totals.

Madison Precinct UCR Incident Charts

Aggregated by precinct (incident location).

Summarized by CompStat week for past eight weeks.

METROPOLITAN POLICE DEPARTMENT

of Nashville and Davidson County

All Part 1 Incidents - 52wk Avg: 72

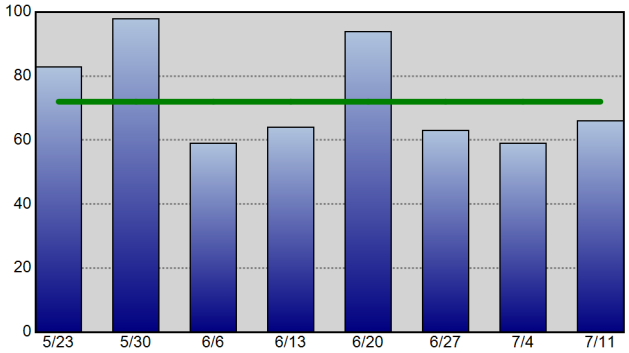

Violent Crime - 52wk Avg: 17

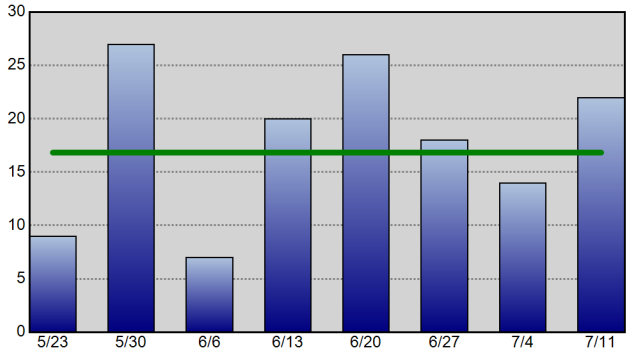

Property Crime - 52wk Avg: 55

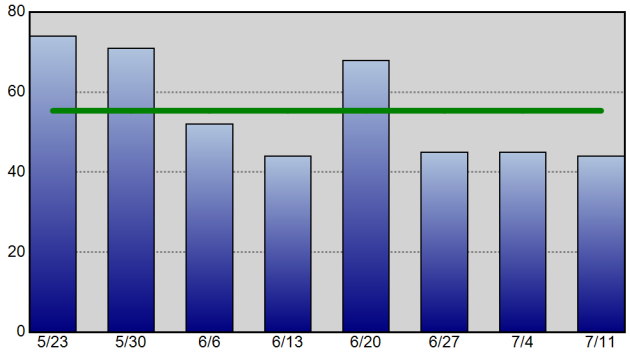

Robbery - 52wk Avg: 3

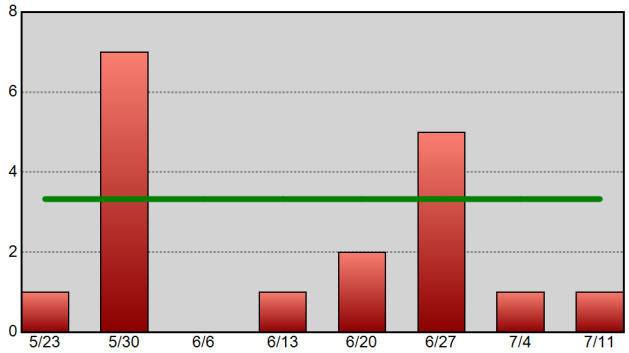

Commercial Burglary - 52wk Avg: 2

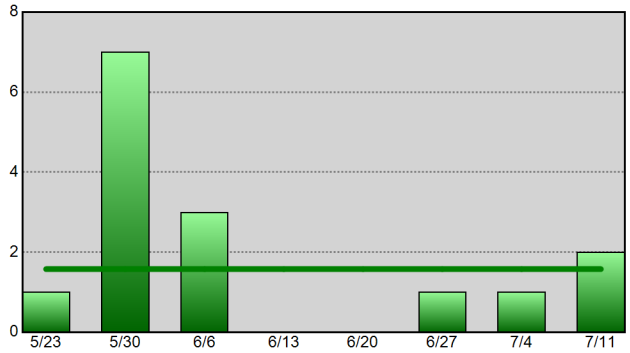

Residential Burglary - 52wk Avg: 6

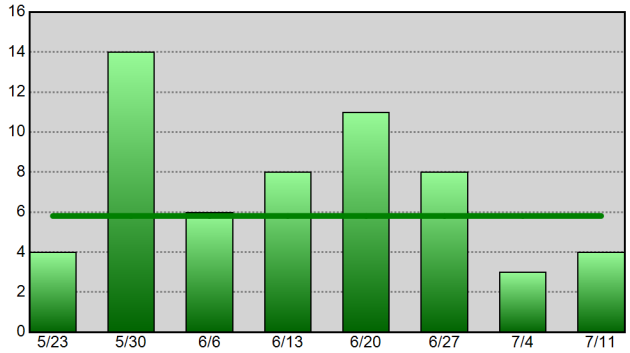

Aggravated Assault - 52wk Avg: 12

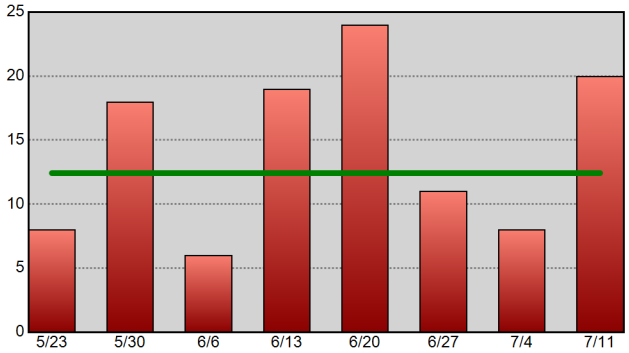

Theft From Vehicle - 52wk Avg: 12

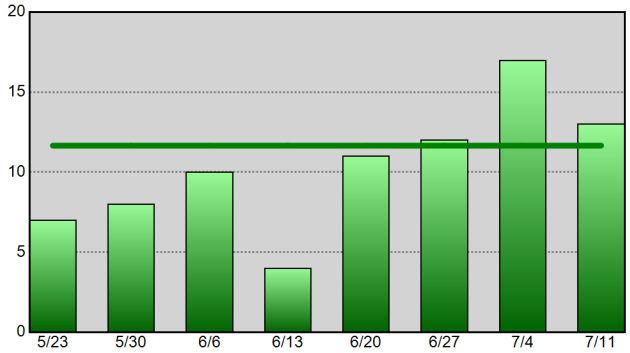

Vehicle Theft - 52wk Avg: 5

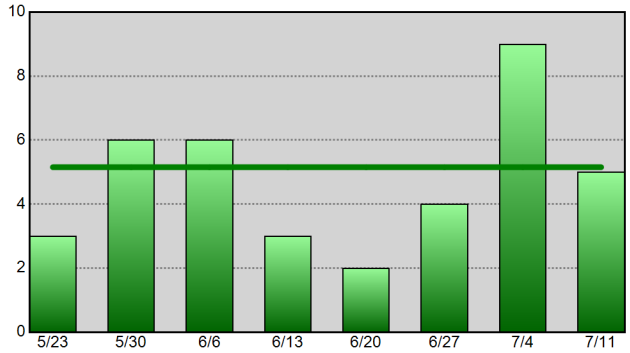

Information summarized for CompStat week ending 07-11-20. The horizontal line on each chart represents the data set's 52-week weekly average.

Sourced from MNPD ARMS on 7/15/2020 7:11:04 AM. The figures above were sourced from incident reports using Uniform Crime Reporting definitions and reporting guidelines, based on the date when the crime was reported. This report is intended to be a management and planning tool and does not reflect the official UCR counts for the department. Incidents where a location is unknown or unspecified are included in the countywide totals.

Midtown Hills Precinct UCR Incident Charts

METROPOLITAN POLICE DEPARTMENT
of Nashville and Davidson County

Aggregated by precinct (incident location).
Summarized by CompStat week for past eight weeks.

All Part 1 Incidents - 52wk Avg: 95

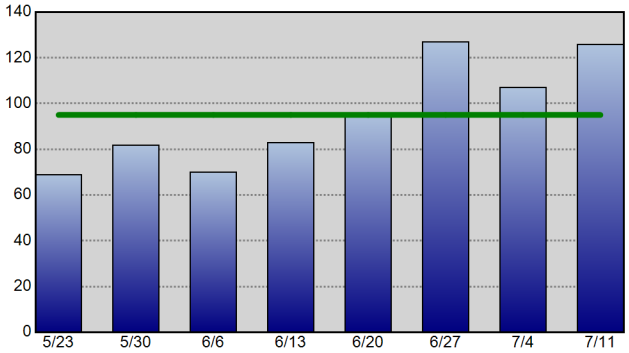

Violent Crime - 52wk Avg: 14

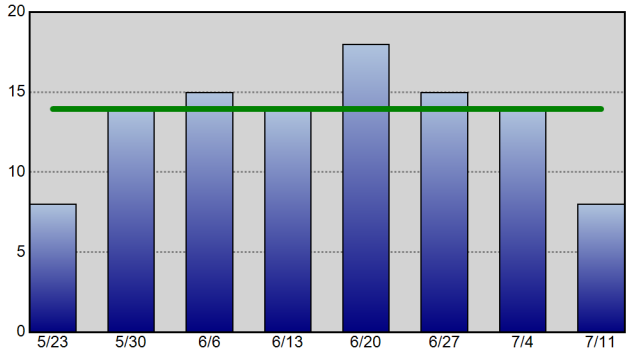

Property Crime - 52wk Avg: 82

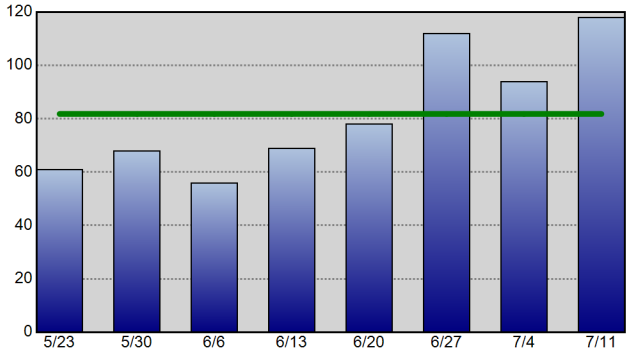

Robbery - 52wk Avg: 4

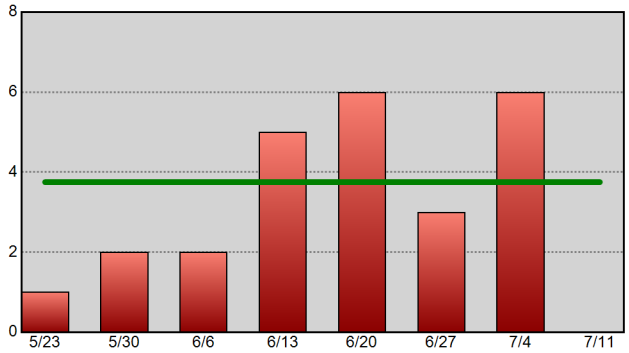

Commercial Burglary - 52wk Avg: 4

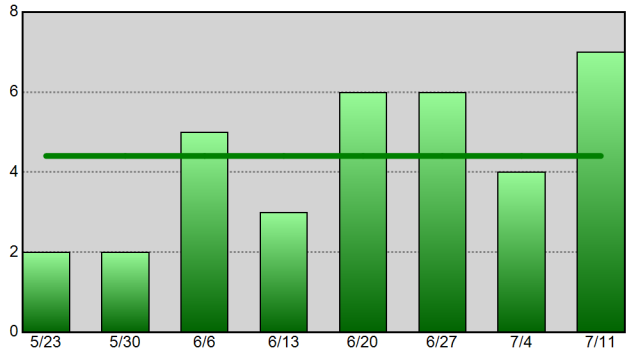

Residential Burglary - 52wk Avg: 5

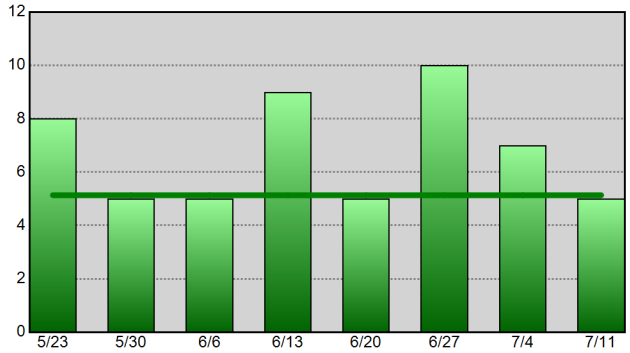

Aggravated Assault - 52wk Avg: 9

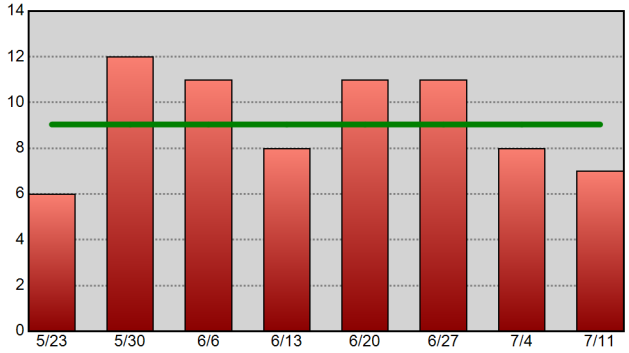

Theft From Vehicle - 52wk Avg: 31

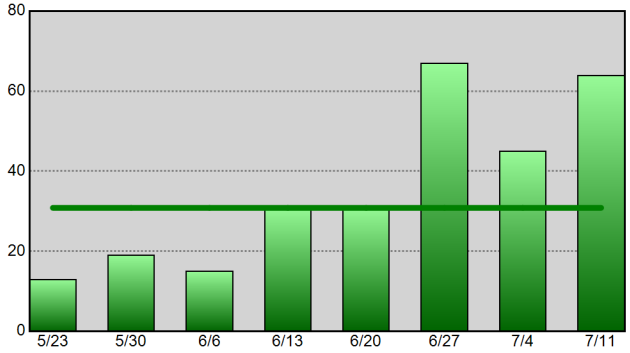

Vehicle Theft - 52wk Avg: 7

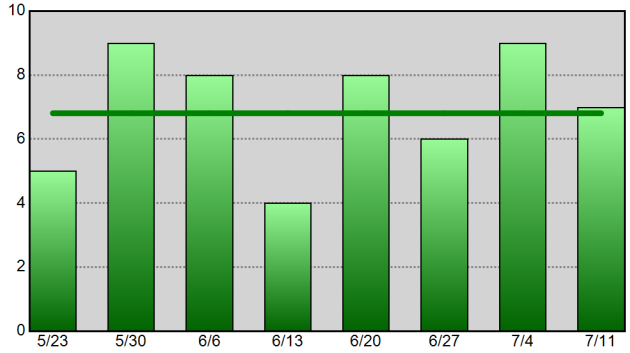

Information summarized for CompStat week ending 07-11-20.
The horizontal line on each chart represents the data set's 52-week weekly average.

Sourced from MNPD ARMS on 7/15/2020 7:11:04 AM. The figures above were sourced from incident reports using Uniform Crime Reporting definitions and reporting guidelines, based on the date when the crime was reported. This report is intended to be a management and planning tool and does not reflect the official UCR counts for the department. Incidents where a location is unknown or unspecified are included in the countywide totals.

UCR Incidents - Annual Totals

Based on date when each incident was reported.

METROPOLITAN POLICE DEPARTMENT

of Nashville and Davidson County

Year End Totals - All Part 1 Incidents (Prior 9 Year Annual Avg: 33,877)

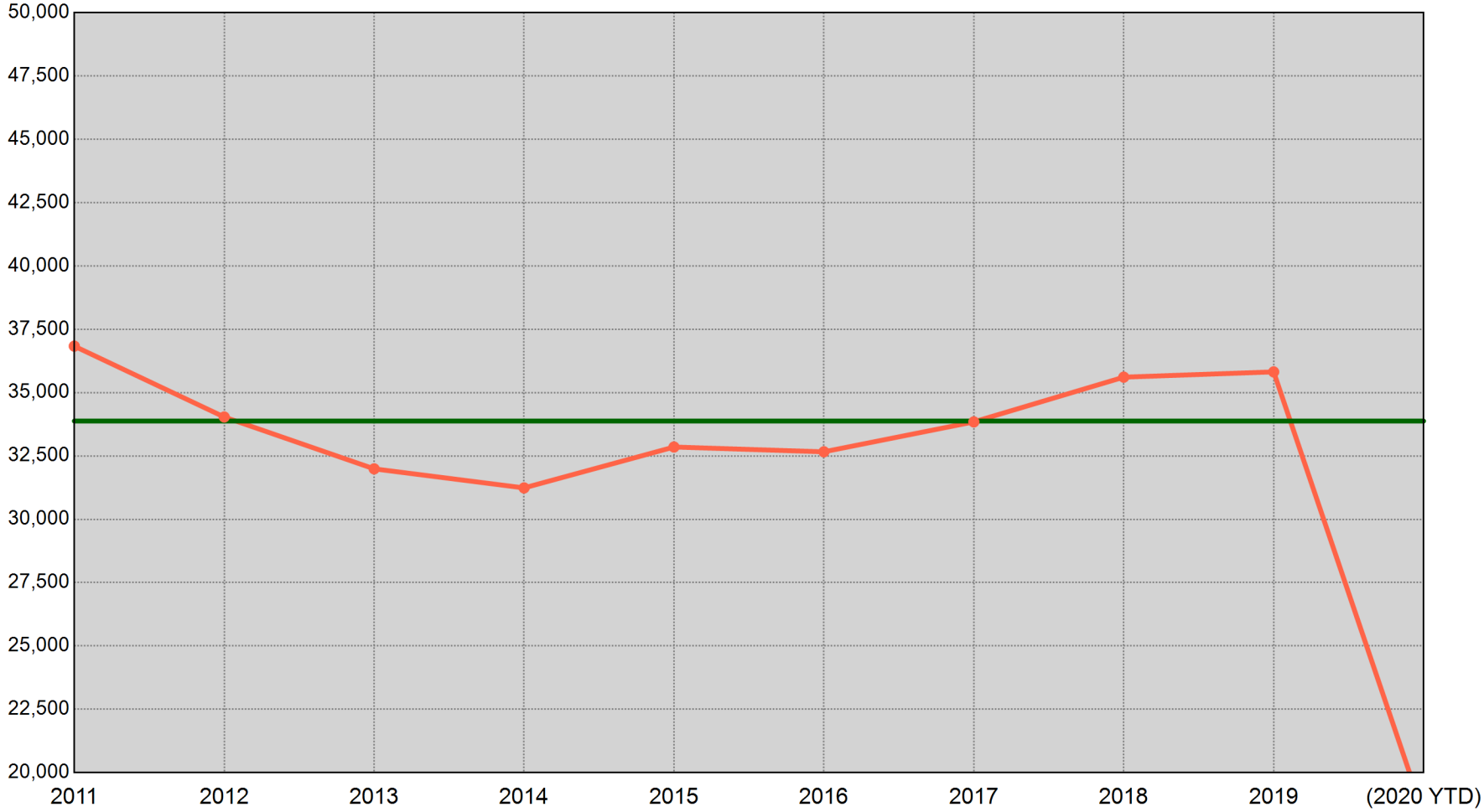

2011	2012	2013	2014	2015	2016	2017	2018	2019	(2020 YTD)
36,835 Incidents	34,038 Incidents	31,991 Incidents	31,238 Incidents	32,853 Incidents	32,664 Incidents	33,845 Incidents	35,611 Incidents	35,819 Incidents	18,359 Incidents

"(2020 YTD)" is a count of UCR incidents reported between 01/01/2020 and 07/11/2020. The green horizontal line represents the average of the nine prior annual totals.

Sourced from MNPD ARMS on 7/15/2020 7:11:05 AM. The figures above were sourced from incident reports using Uniform Crime Reporting definitions and reporting guidelines, based on the date when the crime was reported. This report is intended to be a management and planning tool and does not reflect the official UCR counts for the department. Incidents where a location is unknown or unspecified are included in the countywide totals.

UCR Incidents - YTD Comparisons: All Incidents

METROPOLITAN POLICE DEPARTMENT
of Nashville and Davidson County

Aggregated by precinct (incident location). Based on date when each incident was reported.

		2012 YTD to 2020 YTD	2013 YTD to 2020 YTD	2014 YTD to 2020 YTD	2015 YTD to 2020 YTD	2016 YTD to 2020 YTD	2017 YTD to 2020 YTD	2018 YTD to 2020 YTD	2019 YTD to 2020 YTD	8 YTD Avg to 2020 YTD	5 YTD Avg to 2020 YTD
West	Prior YTD	1,945	2,265	1,838	1,770	1,836	1,967	1,970	1,927	1,940	1,894
	YTD	1,760	1,760	1,760	1,760	1,760	1,760	1,760	1,760	1,760	1,760
	% Change	-9.5%	-22.3%	-4.2%	-0.6%	-4.1%	-10.5%	-10.7%	-8.7%	-9.2%	-7.1%
East	Prior YTD	2,344	2,052	1,746	1,935	1,885	1,959	1,932	1,900	1,969	1,922
	YTD	1,960	1,960	1,960	1,960	1,960	1,960	1,960	1,960	1,960	1,960
	% Change	-16.4%	-4.5%	12.3%	1.3%	4.0%	0.1%	1.4%	3.2%	-0.5%	2.0%
South	Prior YTD	3,023	3,120	3,002	3,076	3,246	3,070	3,108	3,310	3,119	3,162
	YTD	3,725	3,725	3,725	3,725	3,725	3,725	3,725	3,725	3,725	3,725
	% Change	23.2%	19.4%	24.1%	21.1%	14.8%	21.3%	19.9%	12.5%	19.4%	17.8%
Central	Prior YTD	884	718	679	715	735	945	913	1,296	861	921
	YTD	899	899	899	899	899	899	899	899	899	899
	% Change	1.7%	25.2%	32.4%	25.7%	22.3%	-4.9%	-1.5%	-30.6%	4.5%	-2.3%
Hermitage	Prior YTD	3,167	3,178	2,993	2,885	3,142	3,172	3,176	3,288	3,125	3,133
	YTD	3,243	3,243	3,243	3,243	3,243	3,243	3,243	3,243	3,243	3,243
	% Change	2.4%	2.0%	8.4%	12.4%	3.2%	2.2%	2.1%	-1.4%	3.8%	3.5%
North	Prior YTD	2,061	2,059	1,948	1,970	2,083	2,325	2,461	2,403	2,164	2,248
	YTD	2,238	2,238	2,238	2,238	2,238	2,238	2,238	2,238	2,238	2,238
	% Change	8.6%	8.7%	14.9%	13.6%	7.4%	-3.7%	-9.1%	-6.9%	3.5%	-0.4%
Madison	Prior YTD	2,146	1,783	1,742	1,971	1,955	2,100	2,008	1,774	1,935	1,962
	YTD	1,965	1,965	1,965	1,965	1,965	1,965	1,965	1,965	1,965	1,965
	% Change	-8.4%	10.2%	12.8%	-0.3%	0.5%	-6.4%	-2.1%	10.8%	1.6%	0.2%
Midtown Hills	Prior YTD	2,089	2,086	1,920	1,778	1,864	2,090	2,219	2,237	2,035	2,038
	YTD	2,562	2,562	2,562	2,562	2,562	2,562	2,562	2,562	2,562	2,562
	% Change	22.6%	22.8%	33.4%	44.1%	37.4%	22.6%	15.5%	14.5%	25.9%	25.8%
Not Validated	Prior YTD	2	1	0	5	1	0	0	1	1	1
	YTD	7	7	7	7	7	7	7	7	7	7
	% Change	250.0%	600.0%	-	40.0%	600.0%	-	-	600.0%	600.0%	600.0%
County	Prior YTD	17,661	17,262	15,868	16,105	16,747	17,628	17,787	18,136	17,149	17,281
	YTD	18,359	18,359	18,359	18,359	18,359	18,359	18,359	18,359	18,359	18,359
	% Change	4.0%	6.4%	15.7%	14.0%	9.6%	4.1%	3.2%	1.2%	7.1%	6.2%

Information summarized for CompStat week ending 07/11/2020.

Sourced from MNPD ARMS on 7/15/2020 7:11:06 AM. The figures above were sourced from incident reports using Uniform Crime Reporting definitions and reporting guidelines, based on the date when the crime was reported. This report is intended to be a management and planning tool and does not reflect the official UCR counts for the department. Incidents where a location is unknown or unspecified are included in the countywide totals. 'Unknown' refers to records in which the address is listed as 'Unknown' on the incident report. 'Not Validated' refers to records that were entered in with an invalid addresses.

County UCR Incidents - YTD Comparison Charts

Aggregated by precinct (incident location). Based on date when each incident was reported.

METROPOLITAN POLICE DEPARTMENT
of Nashville and Davidson County

All Part 1 Incidents - Annual YTD Avg: 17,426 (Bar Chart)

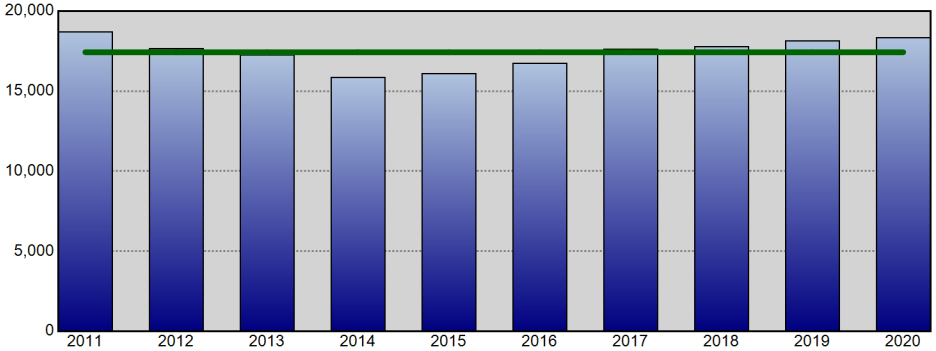

All Part 1 Incidents - Annual YTD Avg: 17,426 (Line Chart)

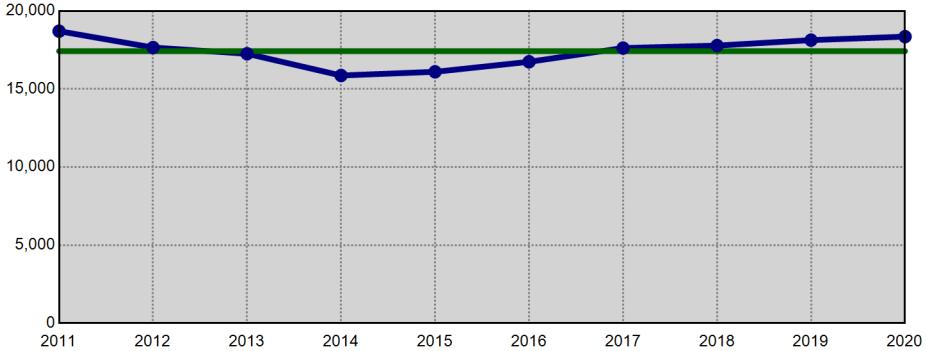

Violent Crime - Annual YTD Avg: 3,906 (Bar Chart)

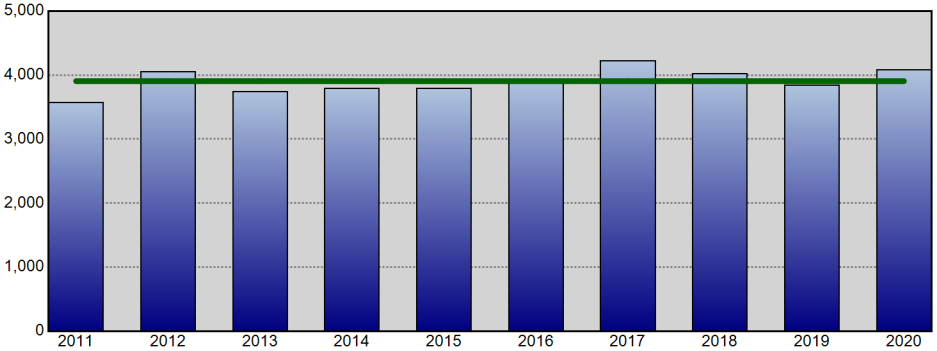

Violent Crime - Annual YTD Avg: 3,906 (Line Chart)

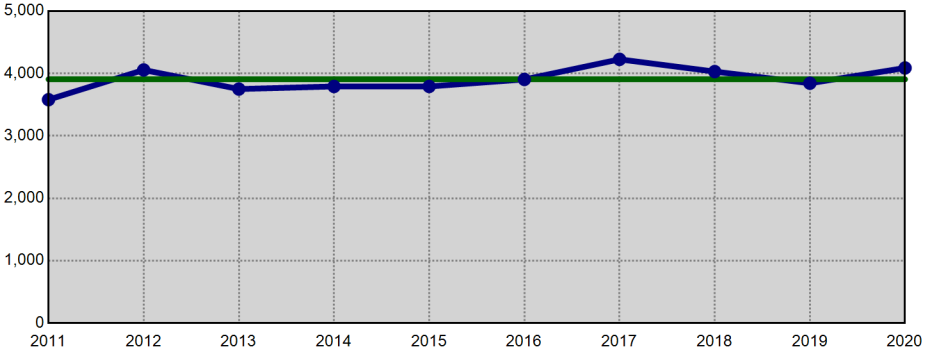

Property Crime - Annual YTD Avg: 13,520 (Bar Chart)

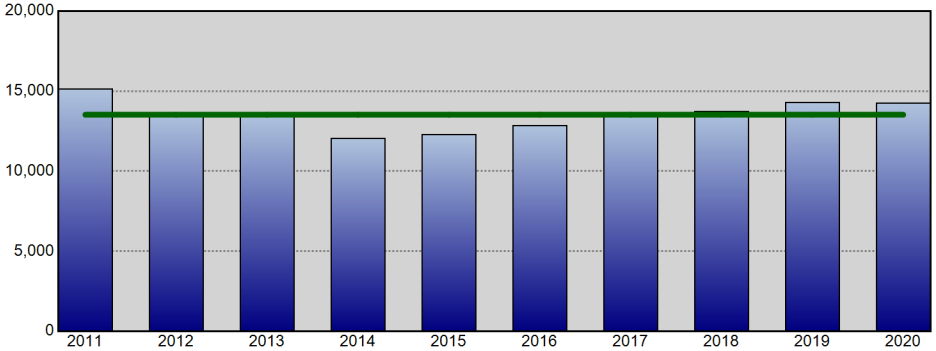

Property Crime - Annual YTD Avg: 13,520 (Line Chart)

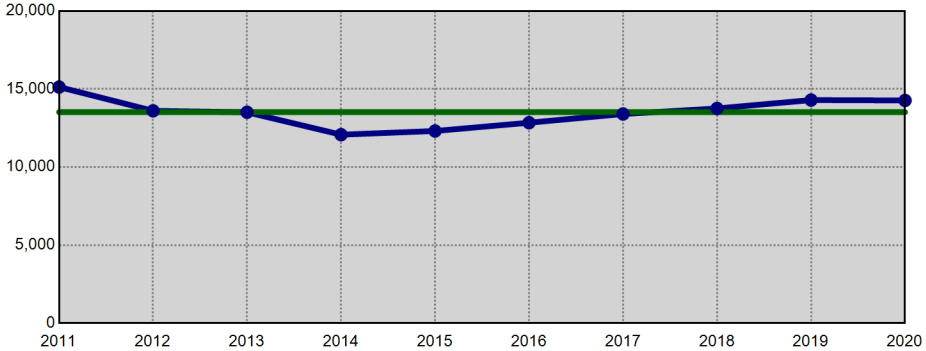

Information summarized for CompStat week ending 07/11/2020. The horizontal line on each chart represents the average of the prior 9 YTD offense totals.

Sourced from MNPD ARMS on 7/15/2020 7:11:06 AM. The figures above were sourced from incident reports using Uniform Crime Reporting definitions and reporting guidelines, based on the date when the crime was reported. This report is intended to be a management and planning tool and does not reflect the official UCR counts for the department. Incidents where a location is unknown or unspecified are included in the countywide totals.

West Precinct UCR Incidents - YTD Comparisons

Aggregated by precinct (incident location). Based on date when each incident was reported.

METROPOLITAN POLICE DEPARTMENT
of Nashville and Davidson County

All Part 1 Incidents - Annual YTD Avg: 1,920 (Bar Chart)

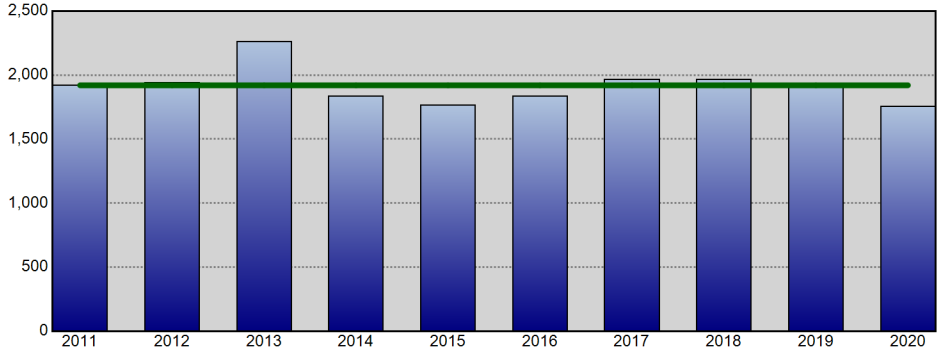

All Part 1 Incidents - Annual YTD Avg: 1,920 (Line Chart)

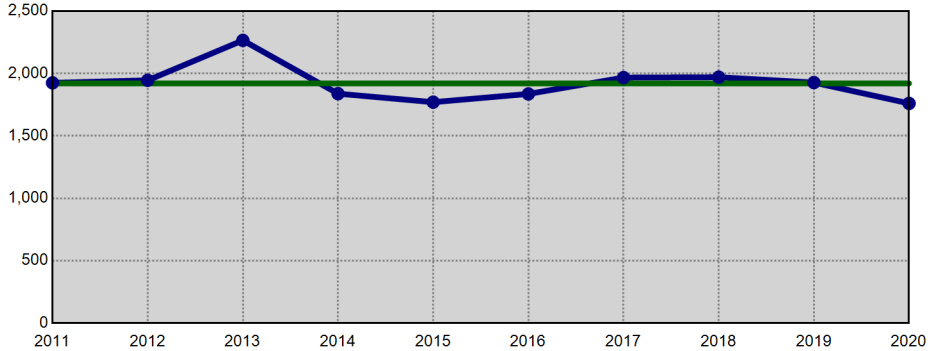

Violent Crime - Annual YTD Avg: 236 (Bar Chart)

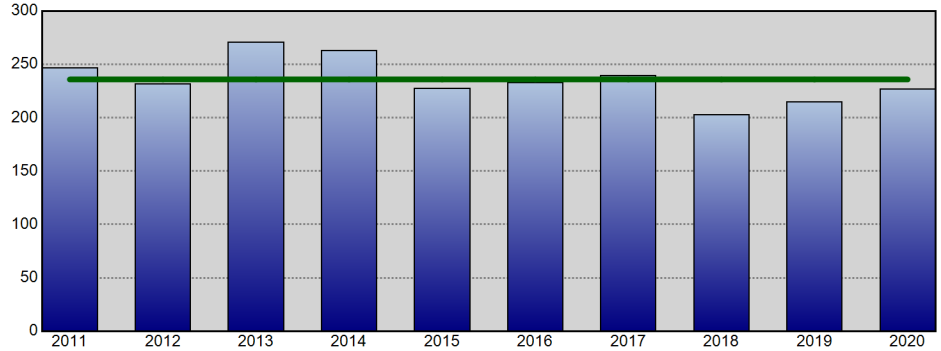

Violent Crime - Annual YTD Avg: 236 (Line Chart)

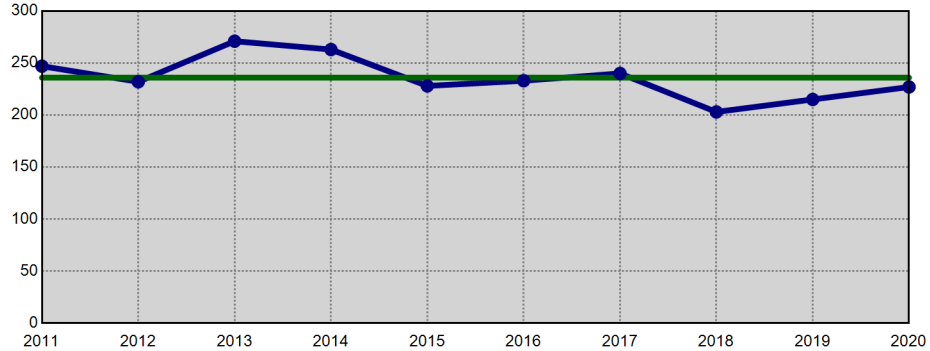

Property Crime - Annual YTD Avg: 1,684 (Bar Chart)

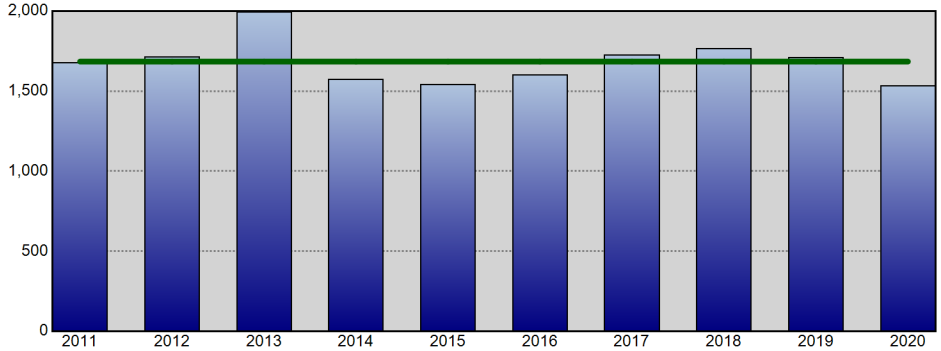

Property Crime - Annual YTD Avg: 1,684 (Line Chart)

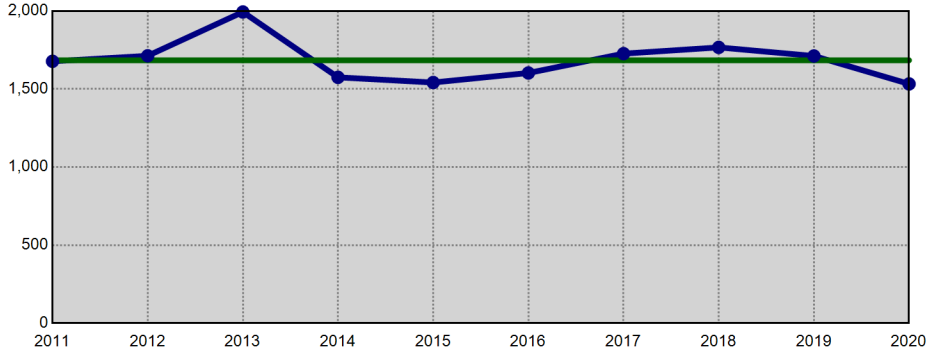

Information summarized for CompStat week ending 07/11/2020. The horizontal line on each chart represents the average of the prior 9 YTD offense totals.

Sourced from MNPD ARMS on 7/15/2020 7:11:07 AM. The figures above were sourced from incident reports using Uniform Crime Reporting definitions and reporting guidelines, based on the date when the crime was reported. This report is intended to be a management and planning tool and does not reflect the official UCR counts for the department. Incidents where a location is unknown or unspecified are included in the countywide totals.

East Precinct UCR Incidents - YTD Comparisons

Aggregated by precinct (incident location). Based on date when each incident was reported.

METROPOLITAN POLICE DEPARTMENT
of Nashville and Davidson County

All Part 1 Incidents - Annual YTD Avg: 2,035 (Bar Chart)

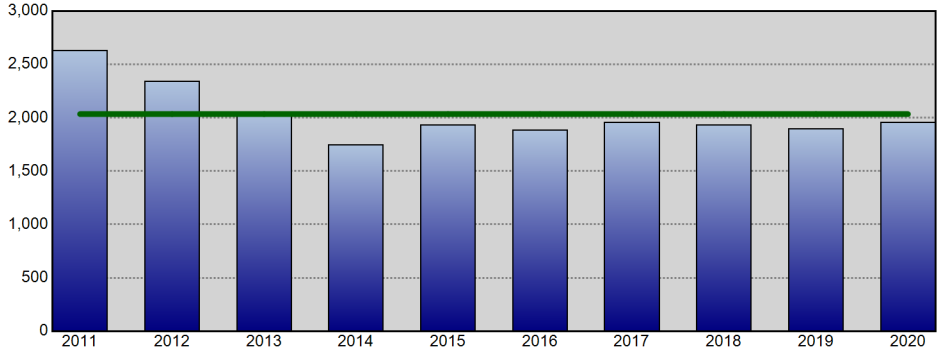

All Part 1 Incidents - Annual YTD Avg: 2,035 (Line Chart)

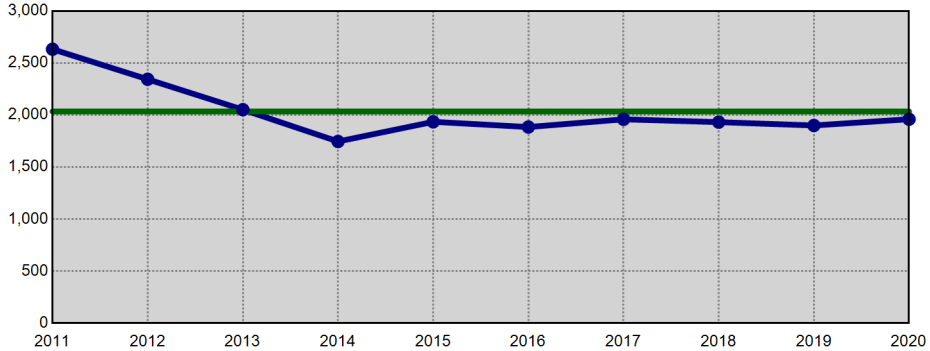

Violent Crime - Annual YTD Avg: 547 (Bar Chart)

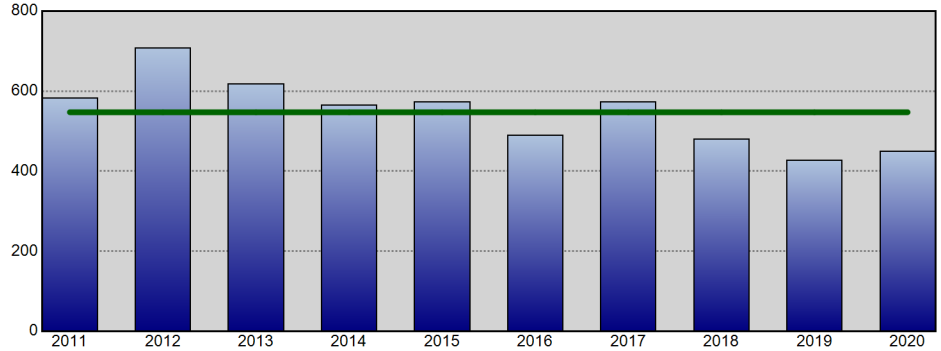

Violent Crime - Annual YTD Avg: 547 (Line Chart)

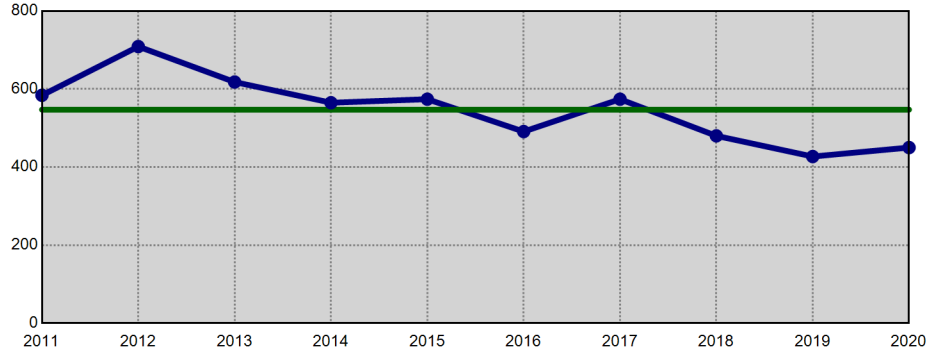

Property Crime - Annual YTD Avg: 1,487 (Bar Chart)

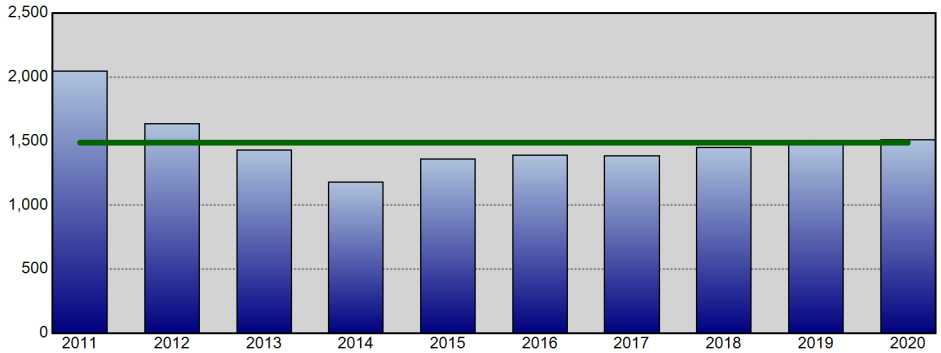

Property Crime - Annual YTD Avg: 1,487 (Line Chart)

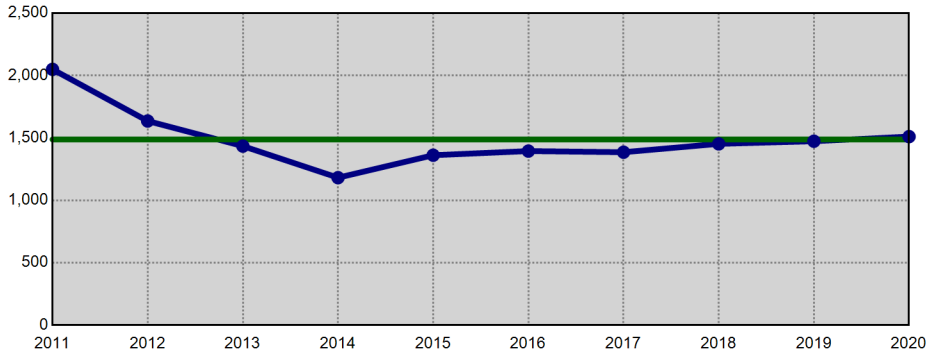

Information summarized for CompStat week ending 07/11/2020. The horizontal line on each chart represents the average of the prior 9 YTD offense totals.

Sourced from MNPD ARMS on 7/15/2020 7:11:07 AM. The figures above were sourced from incident reports using Uniform Crime Reporting definitions and reporting guidelines, based on the date when the crime was reported. This report is intended to be a management and planning tool and does not reflect the official UCR counts for the department. Incidents where a location is unknown or unspecified are included in the countywide totals.

South Precinct UCR Incidents - YTD Comparisons

Aggregated by precinct (incident location). Based on date when each incident was reported.

METROPOLITAN POLICE DEPARTMENT
of Nashville and Davidson County

All Part 1 Incidents - Annual YTD Avg: 3,223 (Bar Chart)

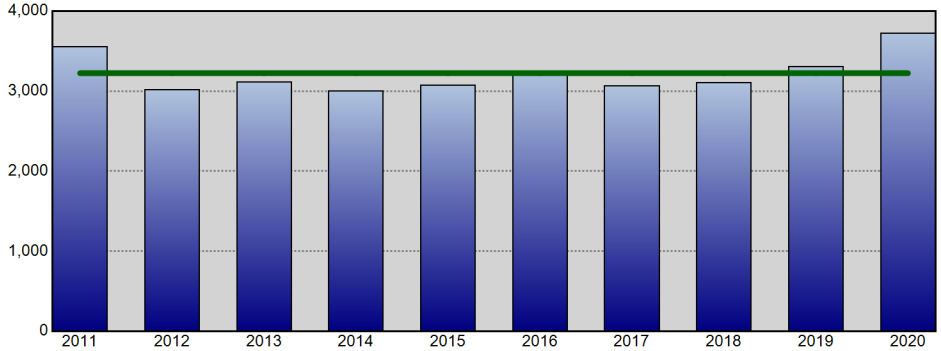

All Part 1 Incidents - Annual YTD Avg: 3,223 (Line Chart)

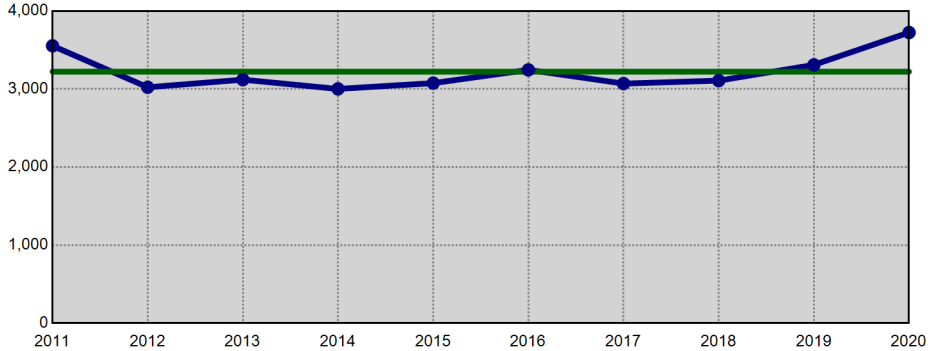

Violent Crime - Annual YTD Avg: 767 (Bar Chart)

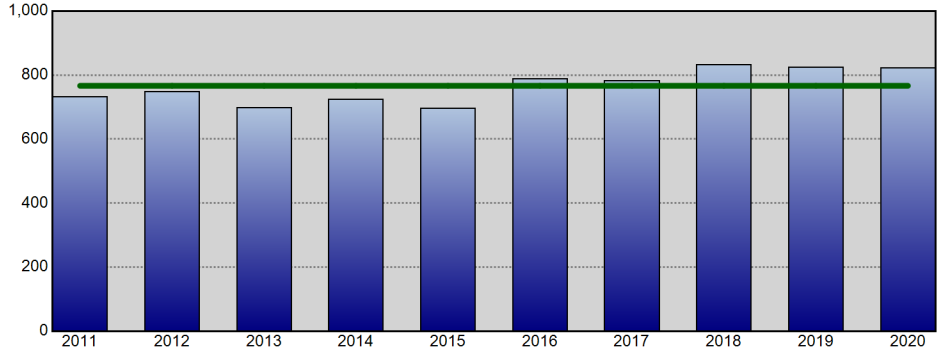

Violent Crime - Annual YTD Avg: 767 (Line Chart)

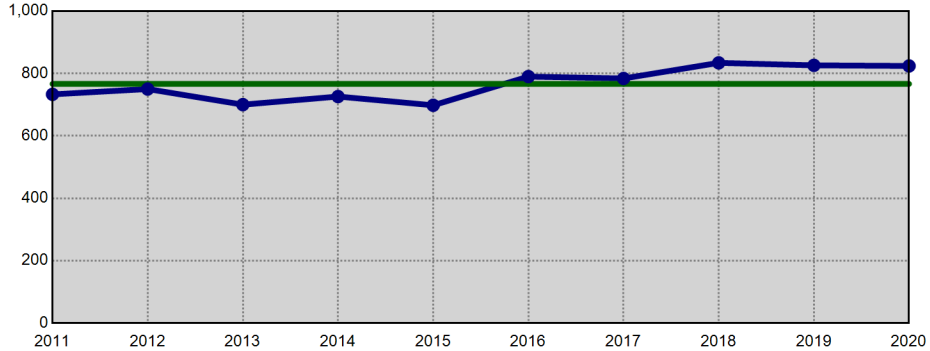

Property Crime - Annual YTD Avg: 2,457 (Bar Chart)

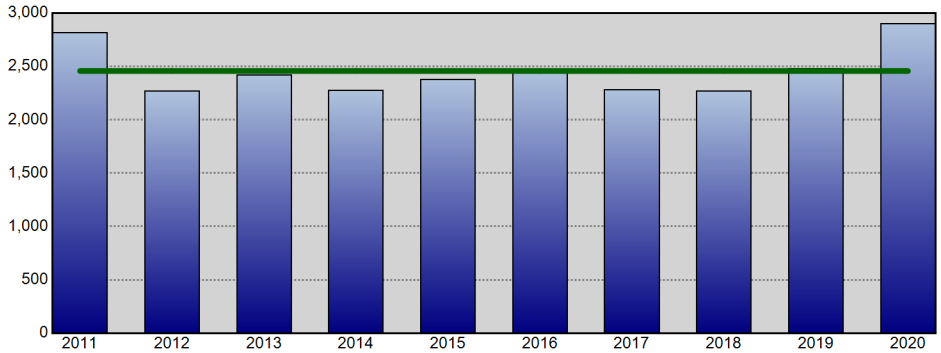

Property Crime - Annual YTD Avg: 2,457 (Line Chart)

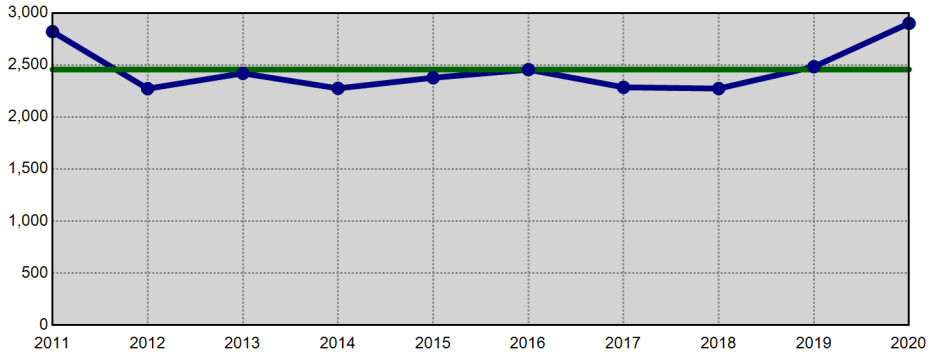

Information summarized for CompStat week ending 07/11/2020. The horizontal line on each chart represents the average of the prior 9 YTD offense totals.

Sourced from MNPD ARMS on 7/15/2020 7:11:08 AM. The figures above were sourced from incident reports using Uniform Crime Reporting definitions and reporting guidelines, based on the date when the crime was reported. This report is intended to be a management and planning tool and does not reflect the official UCR counts for the department. Incidents where a location is unknown or unspecified are included in the countywide totals.

Central Precinct UCR Incidents - YTD Comparisons

Aggregated by precinct (incident location). Based on date when each incident was reported.

METROPOLITAN POLICE DEPARTMENT
of Nashville and Davidson County

All Part 1 Incidents - Annual YTD Avg: 866 (Bar Chart)

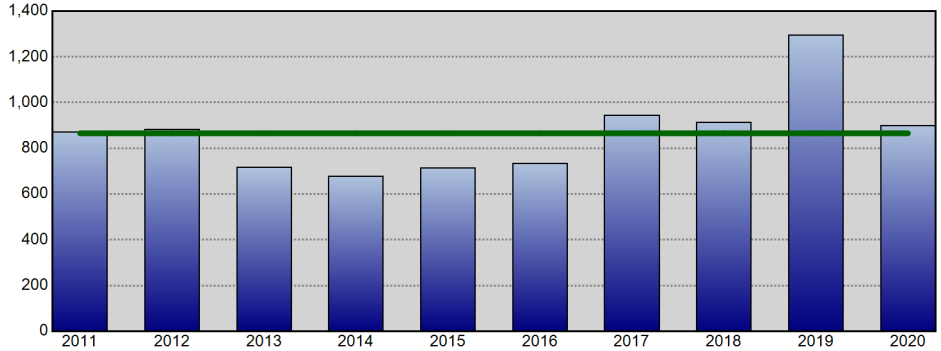

All Part 1 Incidents - Annual YTD Avg: 866 (Line Chart)

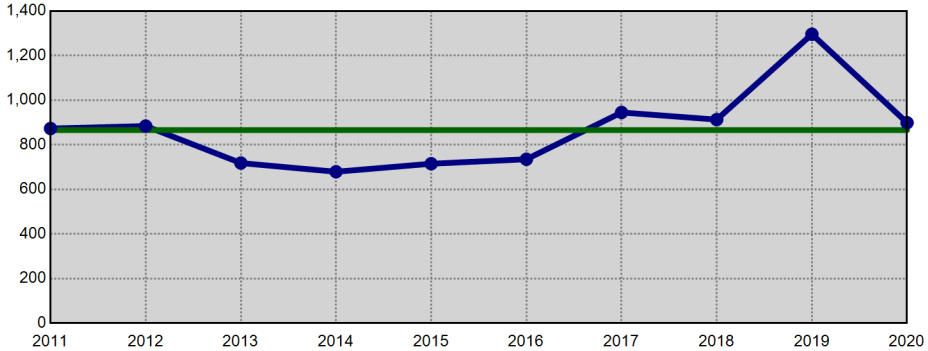

Violent Crime - Annual YTD Avg: 193 (Bar Chart)

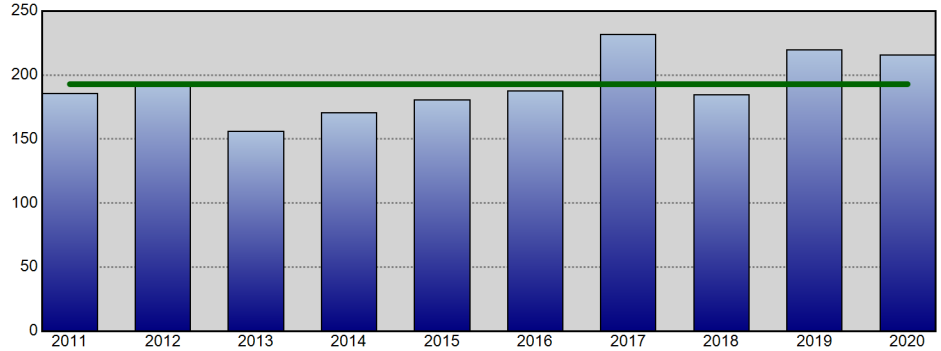

Violent Crime - Annual YTD Avg: 193 (Line Chart)

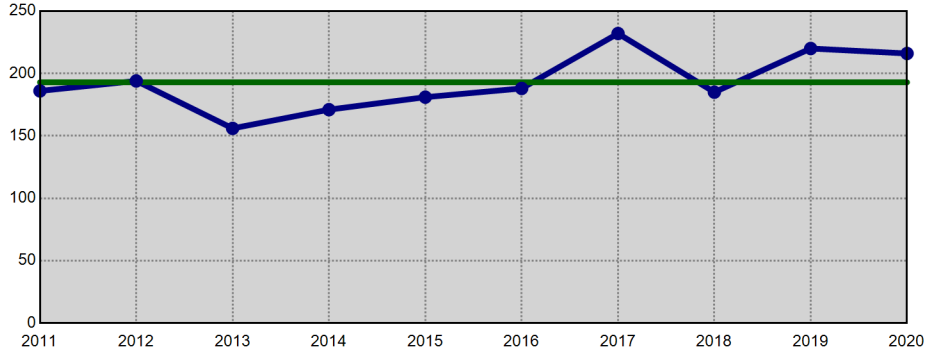

Property Crime - Annual YTD Avg: 673 (Bar Chart)

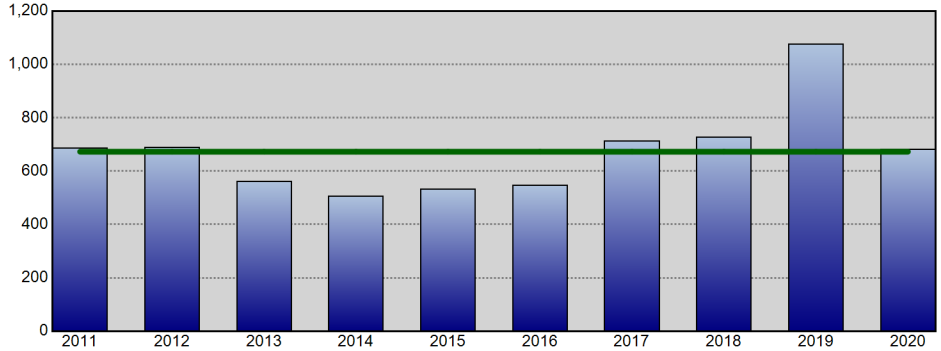

Property Crime - Annual YTD Avg: 673 (Line Chart)

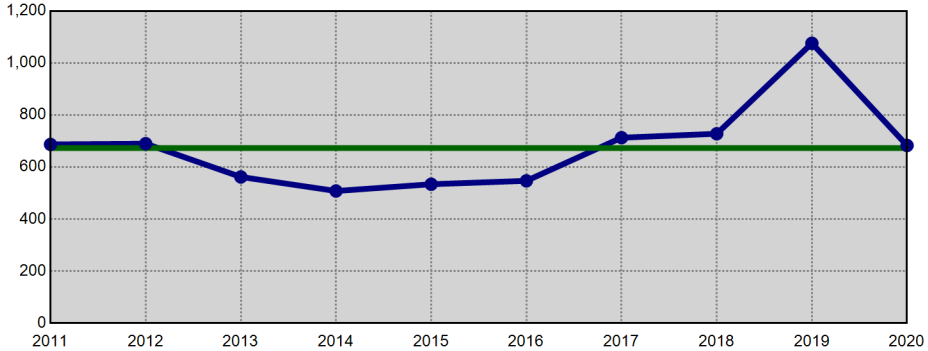

Information summarized for CompStat week ending 07/11/2020. The horizontal line on each chart represents the average of the prior 9 YTD offense totals.

Sourced from MNPD ARMS on 7/15/2020 7:11:09 AM. The figures above were sourced from incident reports using Uniform Crime Reporting definitions and reporting guidelines, based on the date when the crime was reported. This report is intended to be a management and planning tool and does not reflect the official UCR counts for the department. Incidents where a location is unknown or unspecified are included in the countywide totals.

Hermitage Precinct UCR Incidents - YTD Comparisons

METROPOLITAN POLICE DEPARTMENT
of Nashville and Davidson County

Aggregated by precinct (incident location). Based on date when each incident was reported.

All Part 1 Incidents - Annual YTD Avg: 3,143 (Bar Chart)

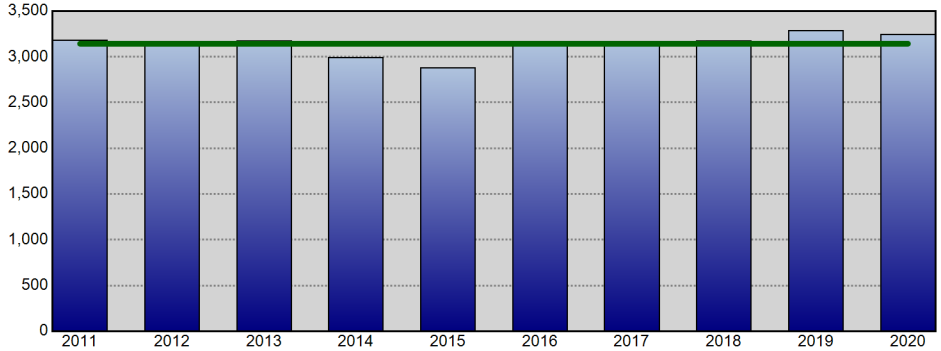

All Part 1 Incidents - Annual YTD Avg: 3,143 (Line Chart)

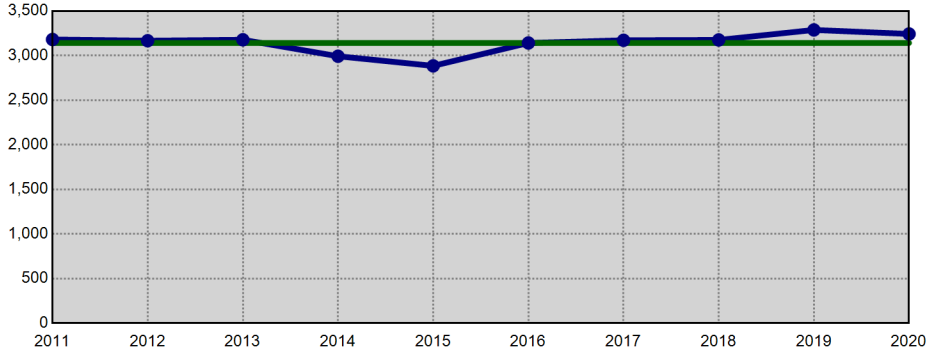

Violent Crime - Annual YTD Avg: 685 (Bar Chart)

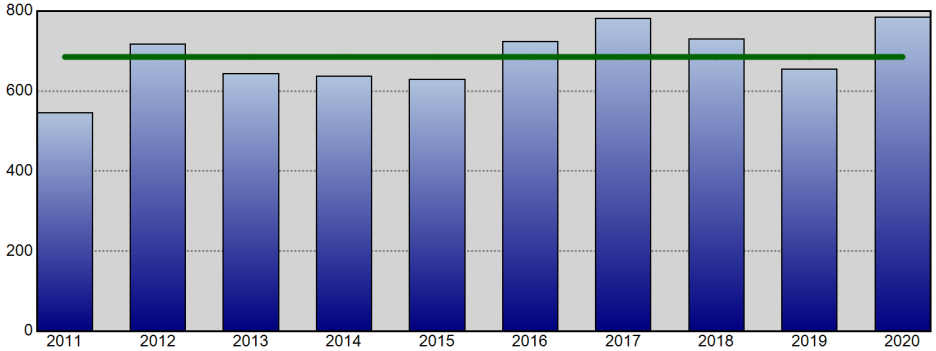

Violent Crime - Annual YTD Avg: 685 (Line Chart)

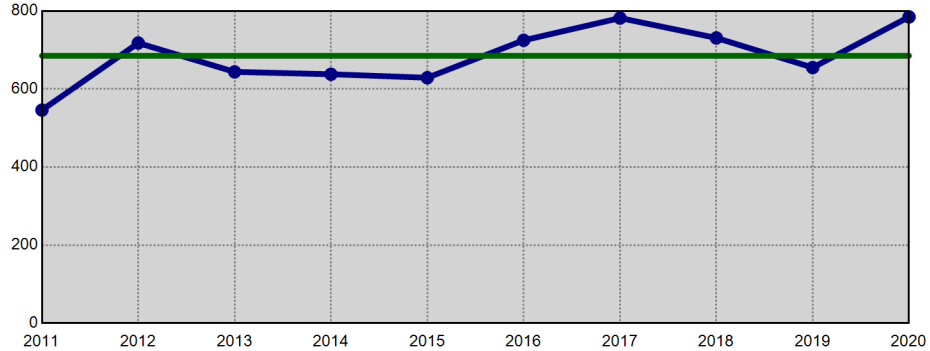

Property Crime - Annual YTD Avg: 2,457 (Bar Chart)

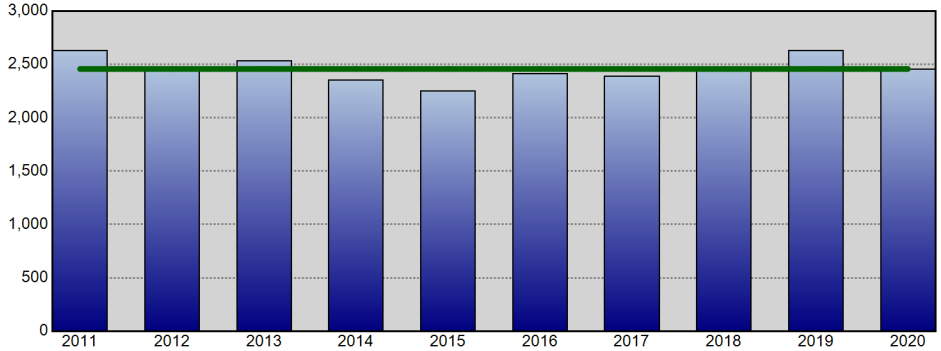

Property Crime - Annual YTD Avg: 2,457 (Line Chart)

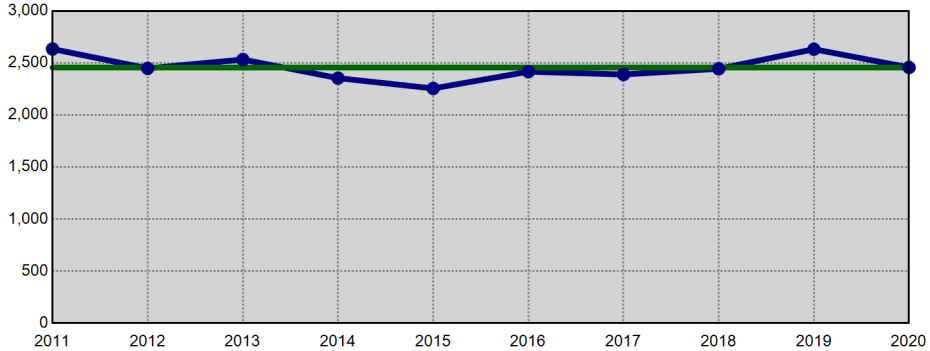

Information summarized for CompStat week ending 07/11/2020. The horizontal line on each chart represents the average of the prior 9 YTD offense totals.

Sourced from MNPD ARMS on 7/15/2020 7:11:09 AM. The figures above were sourced from incident reports using Uniform Crime Reporting definitions and reporting guidelines, based on the date when the crime was reported. This report is intended to be a management and planning tool and does not reflect the official UCR counts for the department. Incidents where a location is unknown or unspecified are included in the countywide totals.

North Precinct UCR Incidents - YTD Comparisons

Aggregated by precinct (incident location). Based on date when each incident was reported.

METROPOLITAN POLICE DEPARTMENT
of Nashville and Davidson County

All Part 1 Incidents - Annual YTD Avg: 2,168 (Bar Chart)

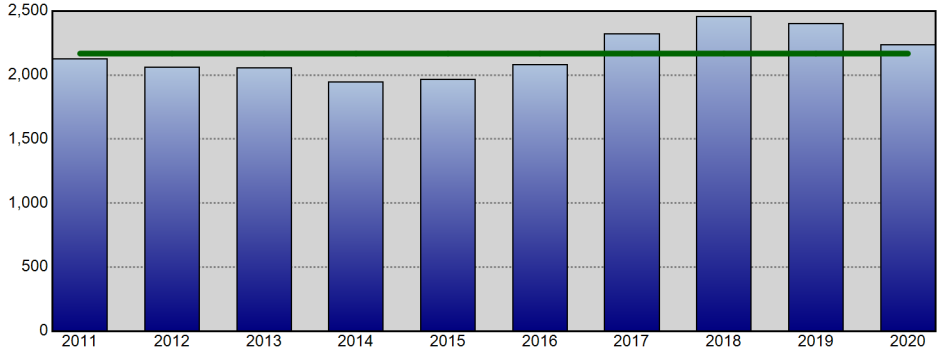

All Part 1 Incidents - Annual YTD Avg: 2,168 (Line Chart)

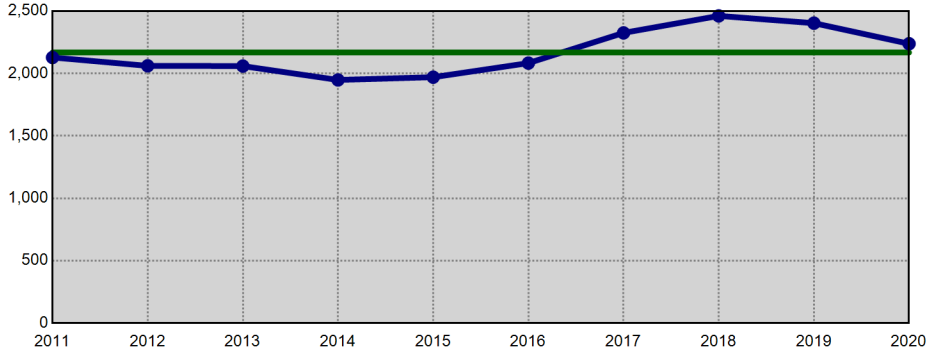

Violent Crime - Annual YTD Avg: 694 (Bar Chart)

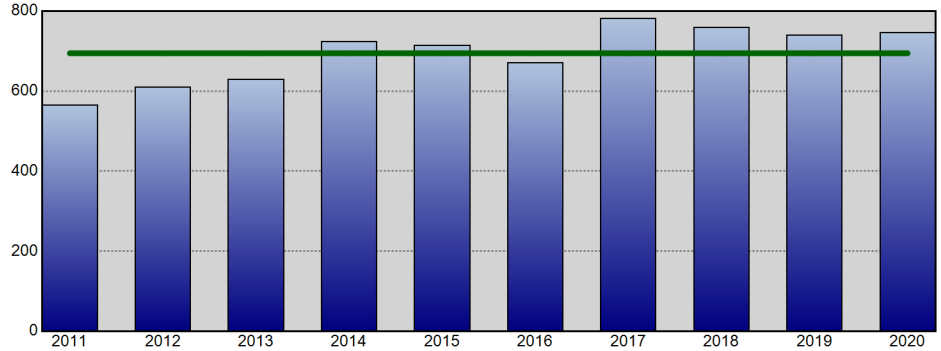

Violent Crime - Annual YTD Avg: 694 (Line Chart)

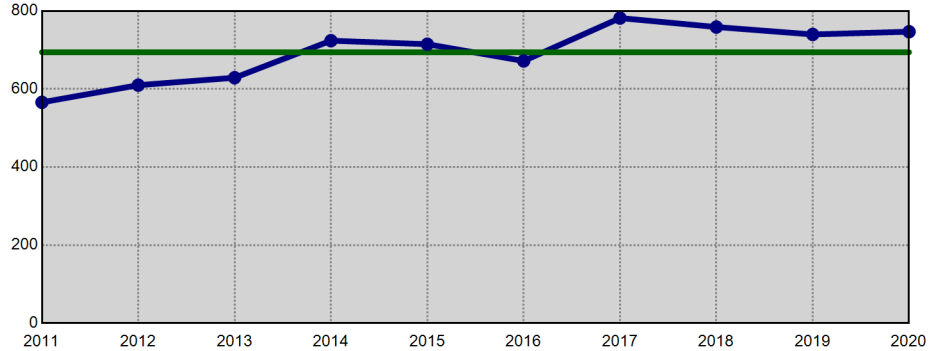

Property Crime - Annual YTD Avg: 1,473 (Bar Chart)

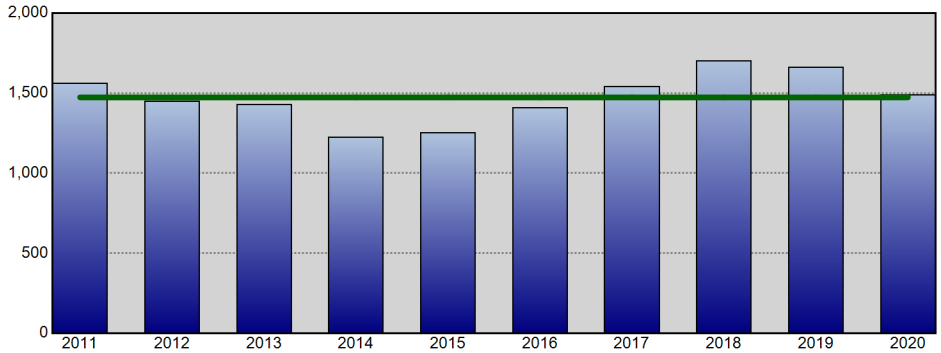

Property Crime - Annual YTD Avg: 1,473 (Line Chart)

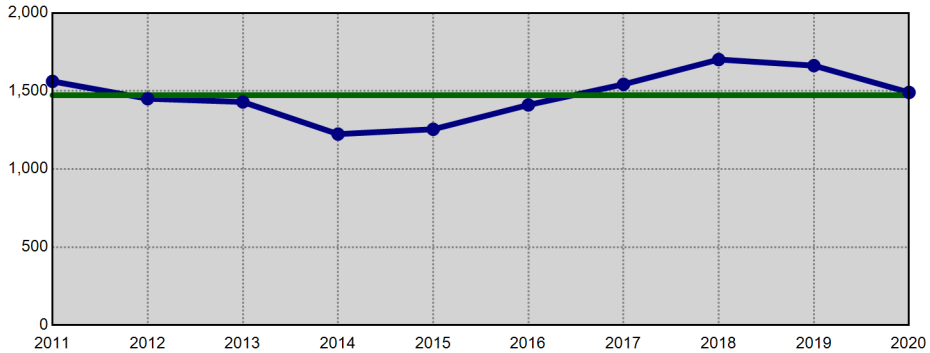

Information summarized for CompStat week ending 07/11/2020. The horizontal line on each chart represents the average of the prior 9 YTD offense totals.

Sourced from MNPD ARMS on 7/15/2020 7:11:10 AM. The figures above were sourced from incident reports using Uniform Crime Reporting definitions and reporting guidelines, based on the date when the crime was reported. This report is intended to be a management and planning tool and does not reflect the official UCR counts for the department. Incidents where a location is unknown or unspecified are included in the countywide totals.

Madison Precinct UCR Incidents - YTD Comparisons

METROPOLITAN POLICE DEPARTMENT
of Nashville and Davidson County

Aggregated by precinct (incident location). Based on date when each incident was reported.

All Part 1 Incidents - Annual YTD Avg: 1,947 (Bar Chart)

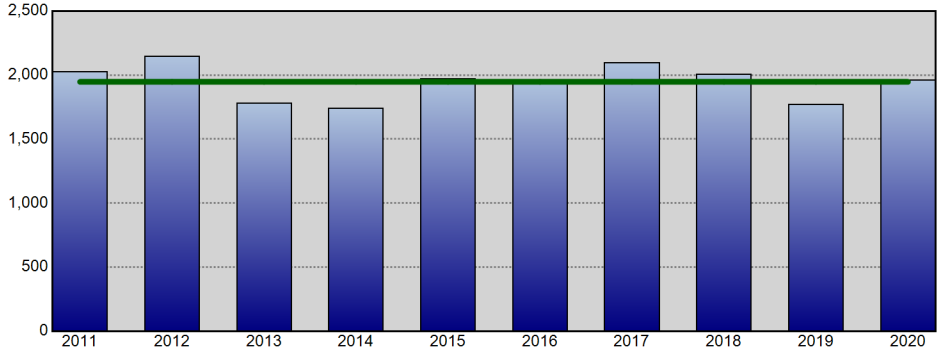

All Part 1 Incidents - Annual YTD Avg: 1,947 (Line Chart)

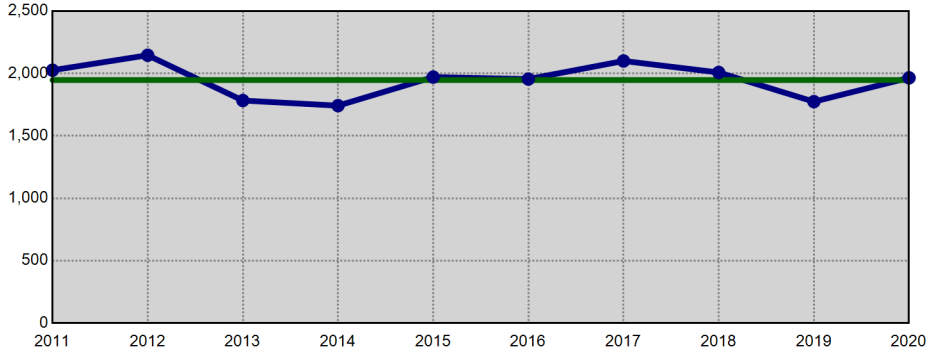

Violent Crime - Annual YTD Avg: 437 (Bar Chart)

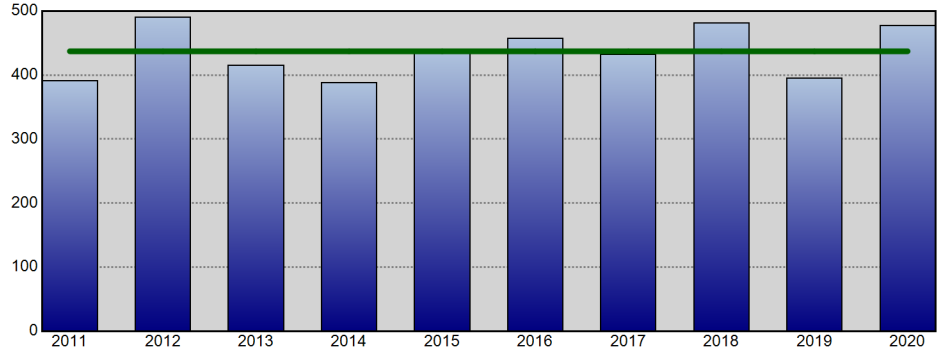

Violent Crime - Annual YTD Avg: 437 (Line Chart)

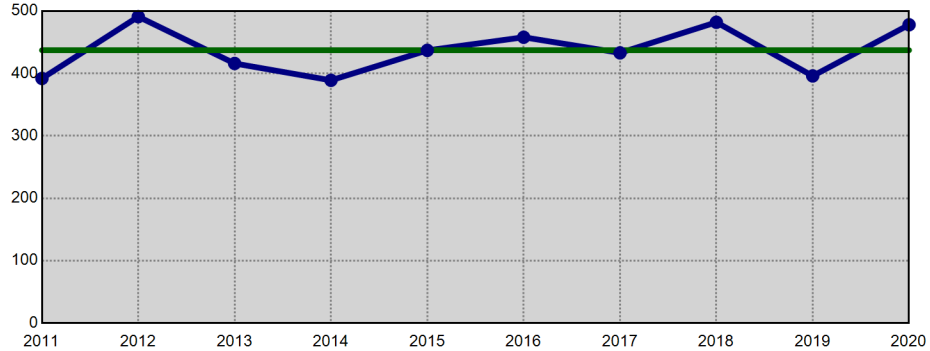

Property Crime - Annual YTD Avg: 1,510 (Bar Chart)

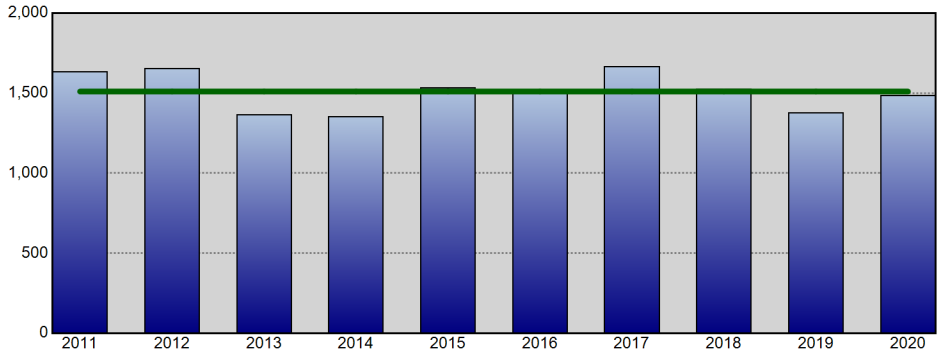

Property Crime - Annual YTD Avg: 1,510 (Line Chart)

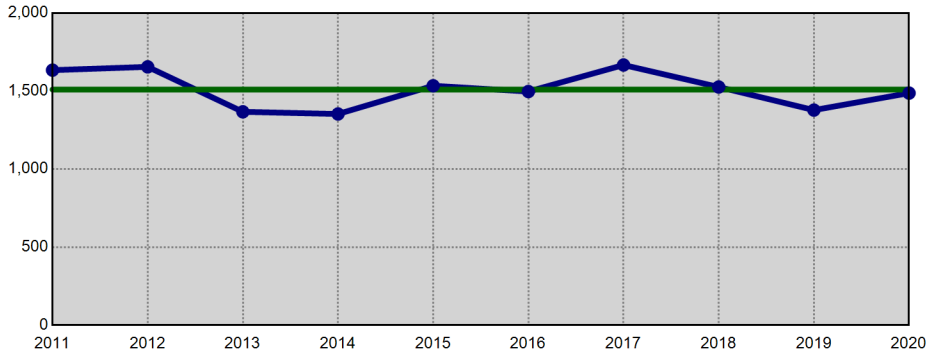

Information summarized for CompStat week ending 07/11/2020. The horizontal line on each chart represents the average of the prior 9 YTD offense totals.

Sourced from MNPD ARMS on 7/15/2020 7:11:11 AM. The figures above were sourced from incident reports using Uniform Crime Reporting definitions and reporting guidelines, based on the date when the crime was reported. This report is intended to be a management and planning tool and does not reflect the official UCR counts for the department. Incidents where a location is unknown or unspecified are included in the countywide totals.

Midtown Hills Precinct UCR Incidents - YTD Comparisons

Aggregated by precinct (incident location). Based on date when each incident was reported.

METROPOLITAN POLICE DEPARTMENT
of Nashville and Davidson County

All Part 1 Incidents - Annual YTD Avg: 2,123 (Bar Chart)

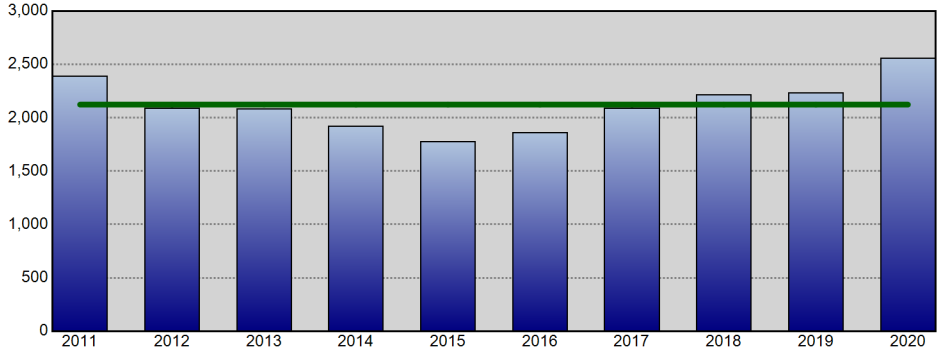

All Part 1 Incidents - Annual YTD Avg: 2,123 (Line Chart)

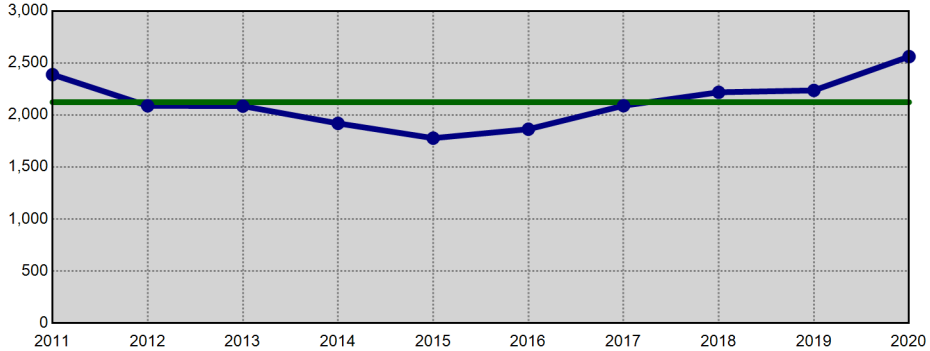

Violent Crime - Annual YTD Avg: 346 (Bar Chart)

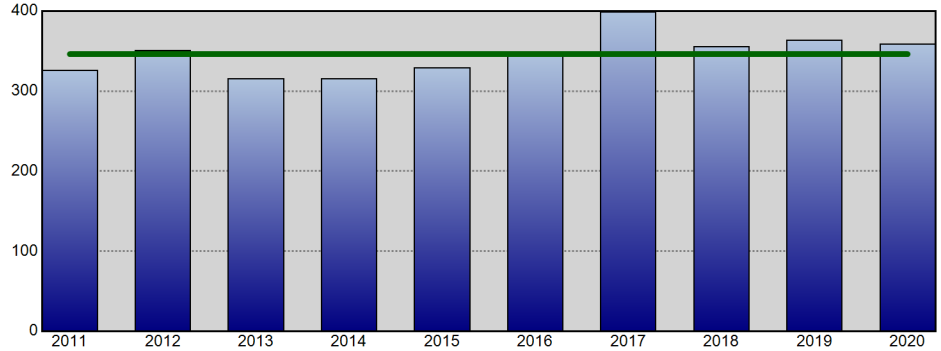

Violent Crime - Annual YTD Avg: 346 (Line Chart)

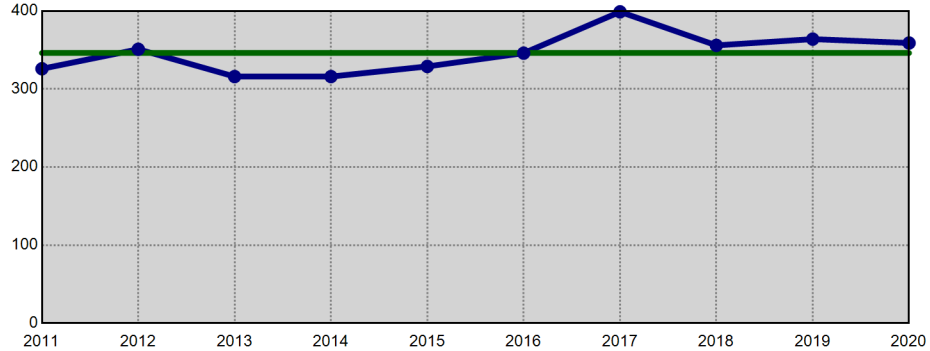

Property Crime - Annual YTD Avg: 1,777 (Bar Chart)

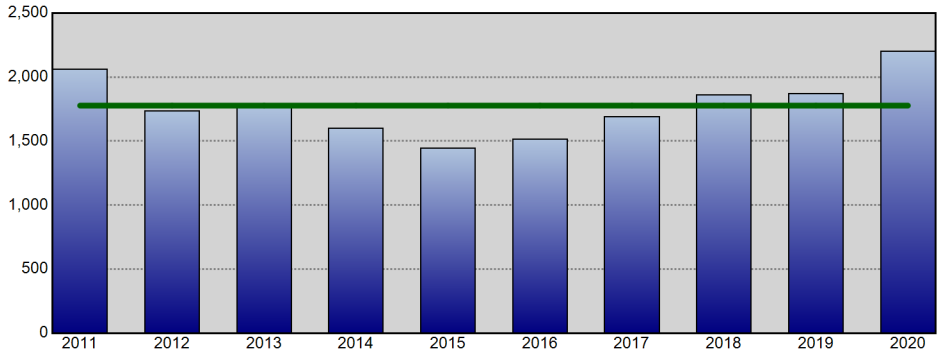

Property Crime - Annual YTD Avg: 1,777 (Line Chart)

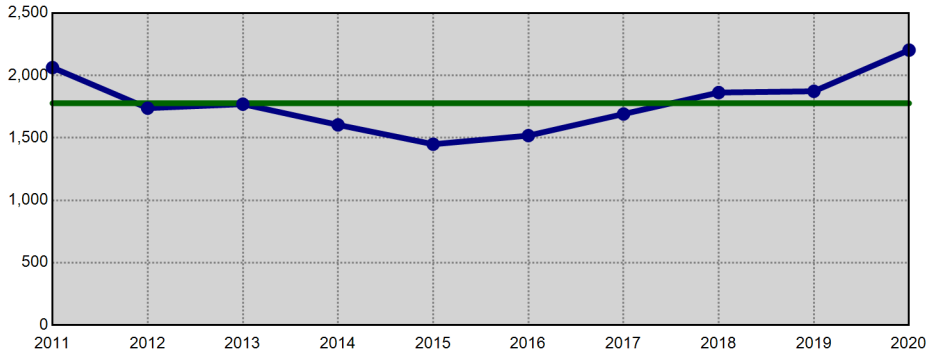

Information summarized for CompStat week ending 07/11/2020. The horizontal line on each chart represents the average of the prior 9 YTD offense totals.

Sourced from MNPD ARMS on 7/15/2020 7:11:12 AM. The figures above were sourced from incident reports using Uniform Crime Reporting definitions and reporting guidelines, based on the date when the crime was reported. This report is intended to be a management and planning tool and does not reflect the official UCR counts for the department. Incidents where a location is unknown or unspecified are included in the countywide totals.

County Calendar Year to Calendar Year Comparison

METROPOLITAN POLICE DEPARTMENT
of Nashville and Davidson County

Comparisons of Annual Totals for the Past Ten Years

Aggregated by precinct (incident location). Based on date when each incident was reported.

		Homicide	Forcible Rape	Commercial Robbery	Street Robbery	Total Robbery	Aggravated Assault	Commercial Burglary	Residential Burglary	Total Burglary	Larceny	Auto Theft	Violent Offenses	Property Offenses	Part I Offenses
2018 to	2018	89	575	275	1,856	2,131	5,023	1,070	2,566	3,636	21,023	3,134	7,818	27,793	35,611
2019	2019	85	521	248	1,746	1,994	4,987	1,069	2,350	3,419	22,002	2,811	7,587	28,232	35,819
	% Change	-4.5%	-9.4%	-9.8%	-5.9%	-6.4%	-0.7%	-0.1%	-8.4%	-6.0%	4.7%	-10.3%	-3.0%	1.6%	0.6%
2017 to	2017	111	562	321	1,747	2,068	5,072	1,312	2,911	4,223	19,221	2,588	7,813	26,032	33,845
2019	2019	85	521	248	1,746	1,994	4,987	1,069	2,350	3,419	22,002	2,811	7,587	28,232	35,819
	% Change	-23.4%	-7.3%	-22.7%	-0.1%	-3.6%	-1.7%	-18.5%	-19.3%	-19.0%	14.5%	8.6%	-2.9%	8.5%	5.8%
2016 to	2016	81	568	305	1,703	2,008	4,911	960	3,630	4,590	18,771	1,735	7,568	25,096	32,664
2019	2019	85	521	248	1,746	1,994	4,987	1,069	2,350	3,419	22,002	2,811	7,587	28,232	35,819
	% Change	4.9%	-8.3%	-18.7%	2.5%	-0.7%	1.5%	11.4%	-35.3%	-25.5%	17.2%	62.0%	0.3%	12.5%	9.7%
2015 to	2015	80	605	251	1,649	1,900	4,931	909	4,209	5,118	18,785	1,434	7,516	25,337	32,853
2019	2019	85	521	248	1,746	1,994	4,987	1,069	2,350	3,419	22,002	2,811	7,587	28,232	35,819
	% Change	6.3%	-13.9%	-1.2%	5.9%	4.9%	1.1%	17.6%	-44.2%	-33.2%	17.1%	96.0%	0.9%	11.4%	9.0%
2014 to	2014	42	601	209	1,329	1,538	5,257	940	3,836	4,776	17,916	1,108	7,438	23,800	31,238
2019	2019	85	521	248	1,746	1,994	4,987	1,069	2,350	3,419	22,002	2,811	7,587	28,232	35,819
	% Change	102.4%	-13.3%	18.7%	31.4%	29.6%	-5.1%	13.7%	-38.7%	-28.4%	22.8%	153.7%	2.0%	18.6%	14.7%
2013 to	2013	42	528	225	1,409	1,634	4,806	890	4,788	5,678	18,100	1,203	7,010	24,981	31,991
2019	2019	85	521	248	1,746	1,994	4,987	1,069	2,350	3,419	22,002	2,811	7,587	28,232	35,819
	% Change	102.4%	-1.3%	10.2%	23.9%	22.0%	3.8%	20.1%	-50.9%	-39.8%	21.6%	133.7%	8.2%	13.0%	12.0%
2012 to	2012	59	544	237	1,480	1,717	5,371	1,012	4,733	5,745	19,216	1,386	7,691	26,347	34,038
2019	2019	85	521	248	1,746	1,994	4,987	1,069	2,350	3,419	22,002	2,811	7,587	28,232	35,819
	% Change	44.1%	-4.2%	4.6%	18.0%	16.1%	-7.1%	5.6%	-50.3%	-40.5%	14.5%	102.8%	-1.4%	7.2%	5.2%
2011 to	2011	51	550	290	1,588	1,878	4,921	1,118	6,298	7,416	20,249	1,770	7,400	29,435	36,835
2019	2019	85	521	248	1,746	1,994	4,987	1,069	2,350	3,419	22,002	2,811	7,587	28,232	35,819
	% Change	66.7%	-5.3%	-14.5%	9.9%	6.2%	1.3%	-4.4%	-62.7%	-53.9%	8.7%	58.8%	2.5%	-4.1%	-2.8%
2010 to	2010	61	493	297	1,503	1,800	4,718	1,156	6,617	7,773	20,989	1,625	7,072	30,387	37,459
2019	2019	85	521	248	1,746	1,994	4,987	1,069	2,350	3,419	22,002	2,811	7,587	28,232	35,819
	% Change	39.3%	5.7%	-16.5%	16.2%	10.8%	5.7%	-7.5%	-64.5%	-56.0%	4.8%	73.0%	7.3%	-7.1%	-4.4%
2009 to	2009	81	498	303	1,719	2,022	4,741	1,185	5,545	6,730	21,826	1,743	7,342	30,299	37,641
2019	2019	85	521	248	1,746	1,994	4,987	1,069	2,350	3,419	22,002	2,811	7,587	28,232	35,819
	% Change	4.9%	4.6%	-18.2%	1.6%	-1.4%	5.2%	-9.8%	-57.6%	-49.2%	0.8%	61.3%	3.3%	-6.8%	-4.8%

Information summarized for CompStat week ending 07/11/2020.

Sourced from MNPD ARMS on 7/15/2020 7:11:12 AM. The figures above were sourced from incident reports using Uniform Crime Reporting definitions and reporting guidelines, based on the date when the crime was reported. This report is intended to be a management and planning tool and does not reflect the official UCR counts for the department. Incidents where a location is unknown or unspecified are included in the countywide totals..

County UCR Incidents - Annual Comparison Charts

Aggregated by precinct (incident location). Based on date when each incident was reported.

METROPOLITAN POLICE DEPARTMENT
of Nashville and Davidson County

Year End Total Part 1 Incidents - Prior 9 Year Annual Avg: 33,877

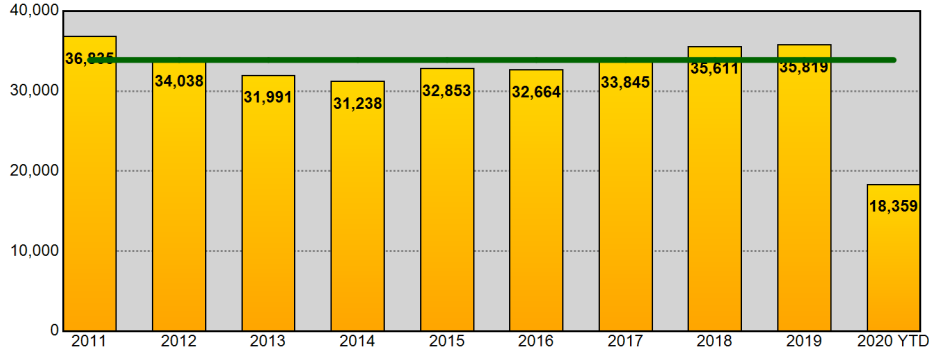

Year End Total Part 1 Incidents - Prior 9 Year Annual Avg: 33,877

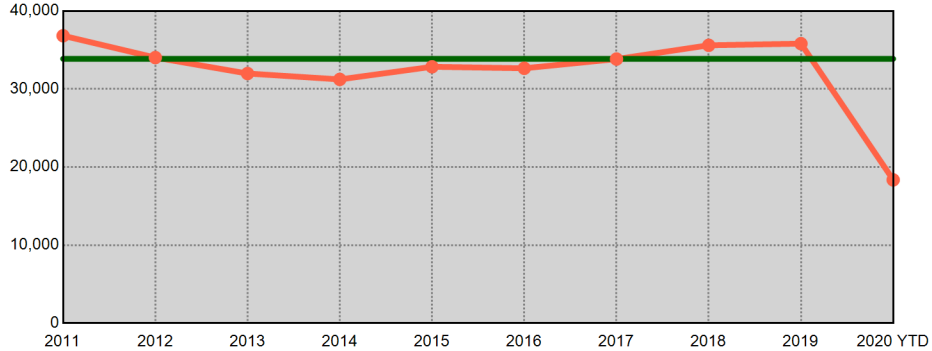

Year End Total Violent Part 1 Incidents - Prior 9 Year Annual Avg: 7,538

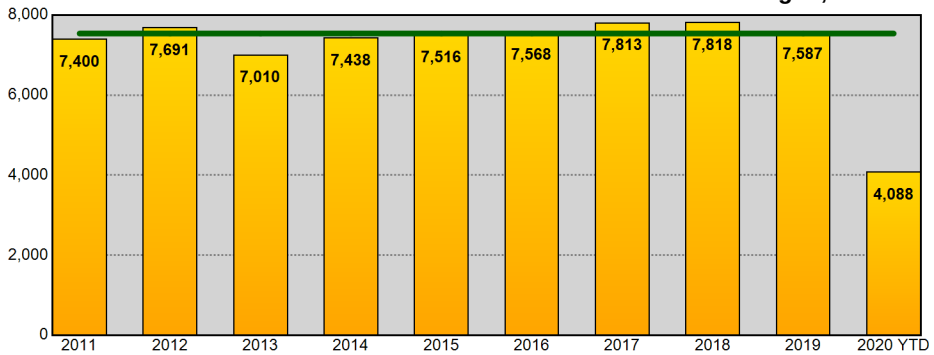

Year End Total Violent Part 1 Incidents - Prior 9 Year Annual Avg: 7,538

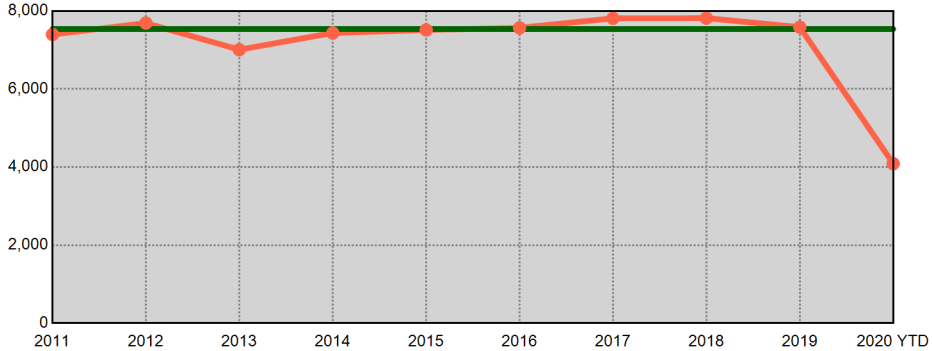

Year End Total Property Part 1 Incidents - Prior 9 Year Annual Avg: 26,339

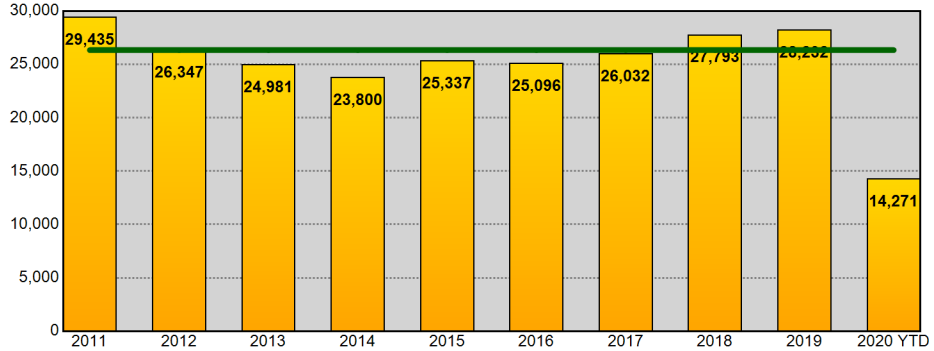

Year End Total Property Part 1 Incidents - Prior 9 Year Annual Avg: 26,339

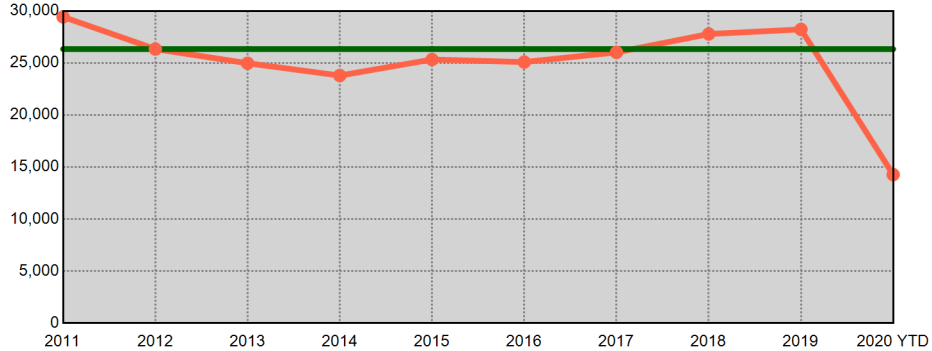

Information summarized for CompStat week ending 07/11/2020. Current year statistics are summarized for 2020 YTD. The horizontal line on each chart represents the average of the prior 9 year end offense totals.

Sourced from MNPD ARMS on 7/15/2020 7:11:12 AM. The figures above were sourced from incident reports using Uniform Crime Reporting definitions and reporting guidelines, based on the date when the crime was reported. This report is intended to be a management and planning tool and does not reflect the official UCR counts for the department. Incidents where a location is unknown or unspecified are included in the countywide totals.

West Precinct UCR Incidents - Annual Comparisons

Aggregated by precinct (incident location). Based on date when each incident was reported.

METROPOLITAN POLICE DEPARTMENT

of Nashville and Davidson County

Year End Total Part 1 Incidents - Prior 9 Year Annual Avg: 3,753

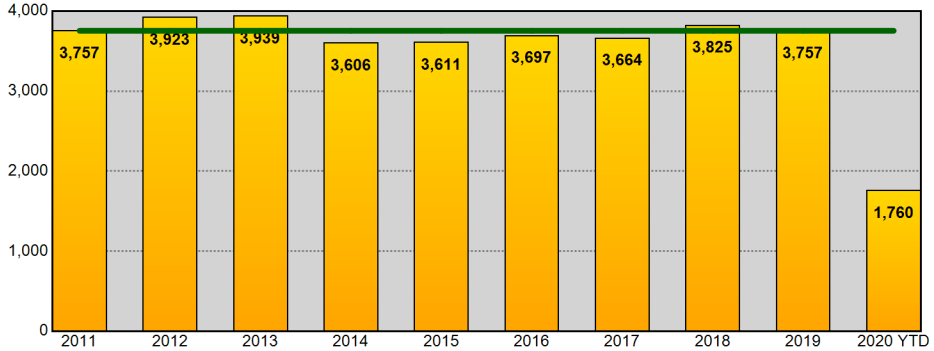

Year End Total Part 1 Incidents - Prior 9 Year Annual Avg: 3,753

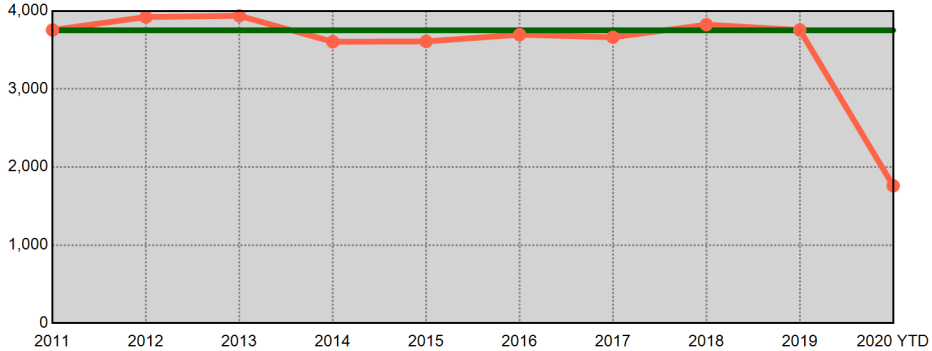

Year End Total Violent Part 1 Incidents - Prior 9 Year Annual Avg: 476

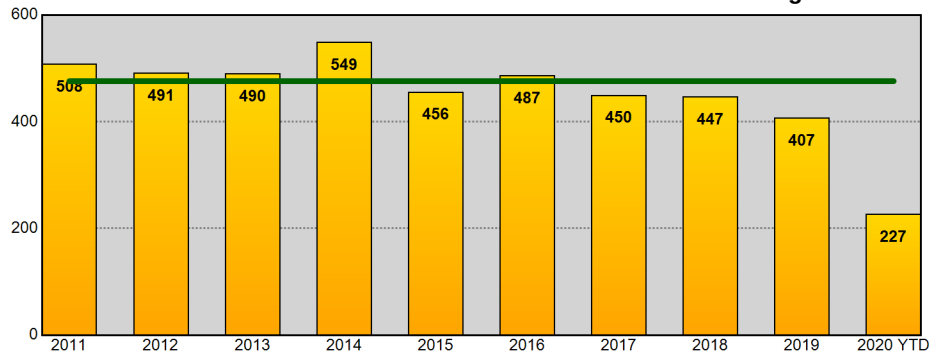

Year End Total Violent Part 1 Incidents - Prior 9 Year Annual Avg: 476

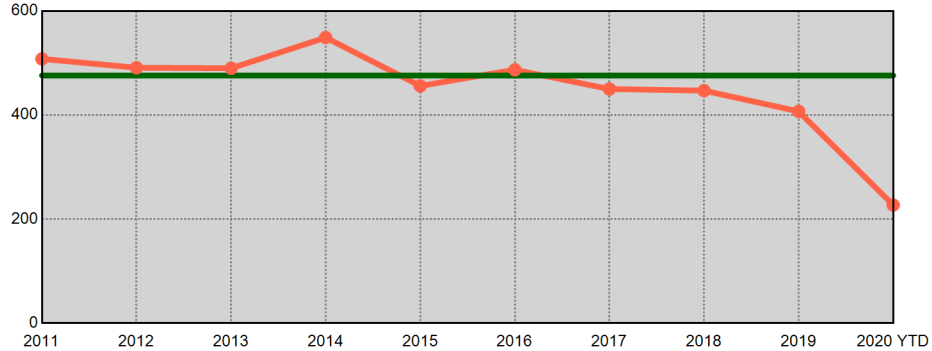

Year End Total Property Part 1 Incidents - Prior 9 Year Annual Avg: 3,277

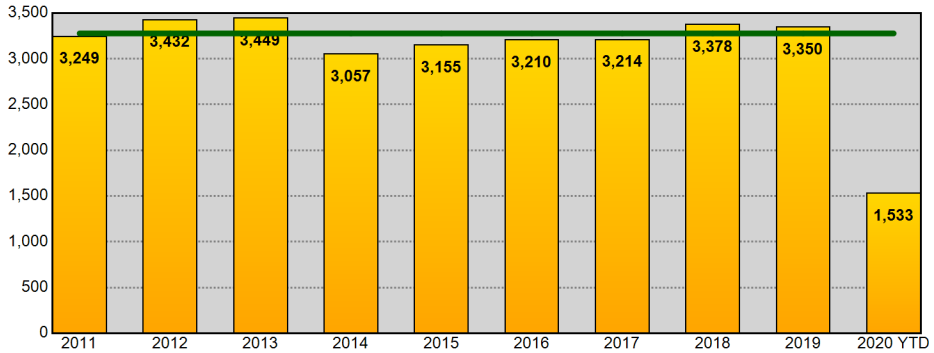

Year End Total Property Part 1 Incidents - Prior 9 Year Annual Avg: 3,277

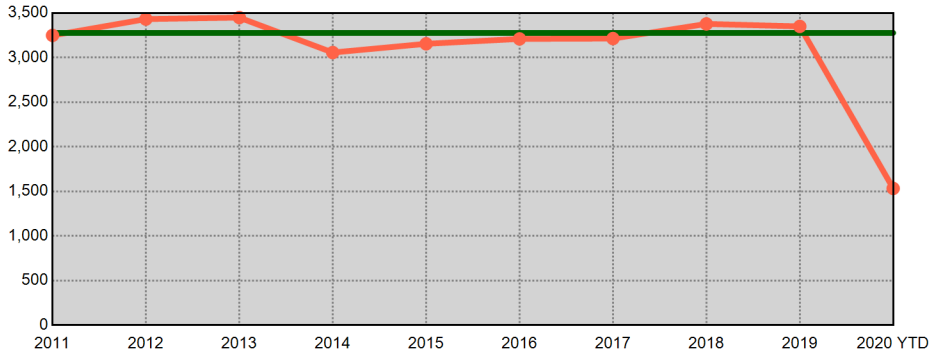

Information summarized for CompStat week ending 07/11/2020. Current year statistics are summarized for 2020 YTD. The horizontal line on each chart represents the average of the prior 9 year end offense totals.

Sourced from MNPD ARMS on 7/15/2020 7:11:13 AM. The figures above were sourced from incident reports using Uniform Crime Reporting definitions and reporting guidelines, based on the date when the crime was reported. This report is intended to be a management and planning tool and does not reflect the official UCR counts for the department. Incidents where a location is unknown or unspecified are included in the countywide totals.

East Precinct UCR Incidents - Annual Comparisons

Aggregated by precinct (incident location). Based on date when each incident was reported.

METROPOLITAN POLICE DEPARTMENT
of Nashville and Davidson County

Year End Total Part 1 Incidents - Prior 9 Year Annual Avg: 3,996

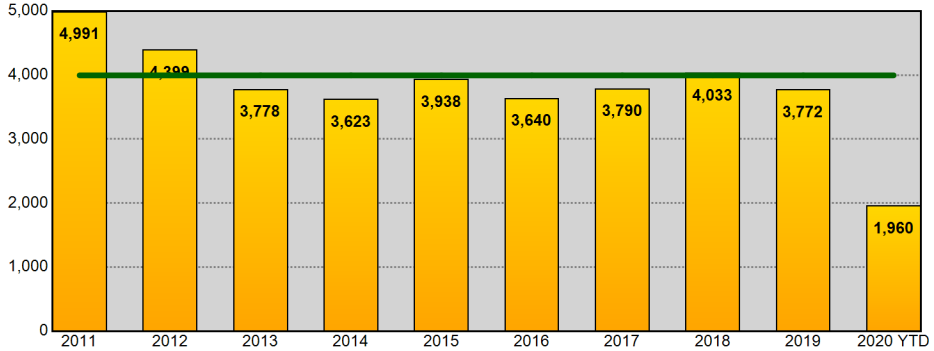

Year End Total Part 1 Incidents - Prior 9 Year Annual Avg: 3,996

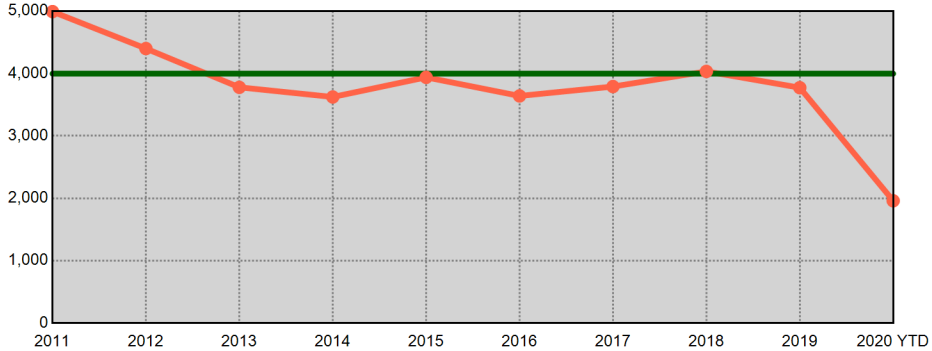

Year End Total Violent Part 1 Incidents - Prior 9 Year Annual Avg: 1,067

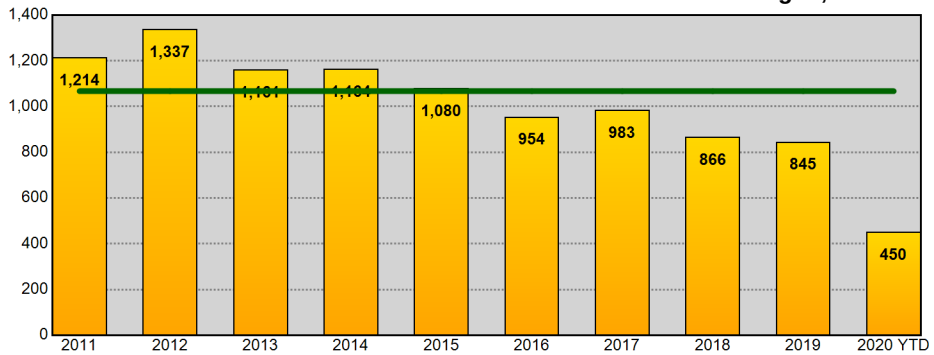

Year End Total Violent Part 1 Incidents - Prior 9 Year Annual Avg: 1,067

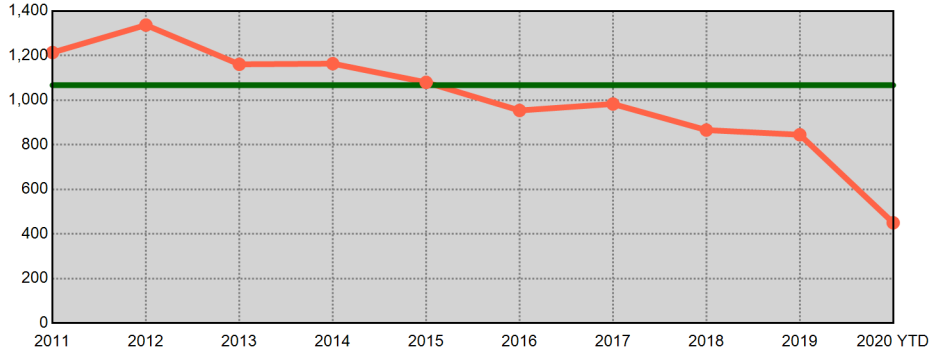

Year End Total Property Part 1 Incidents - Prior 9 Year Annual Avg: 2,929

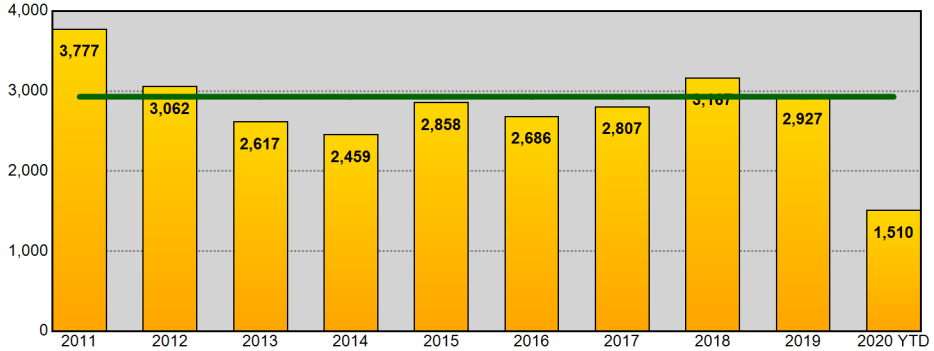

Year End Total Property Part 1 Incidents - Prior 9 Year Annual Avg: 2,929

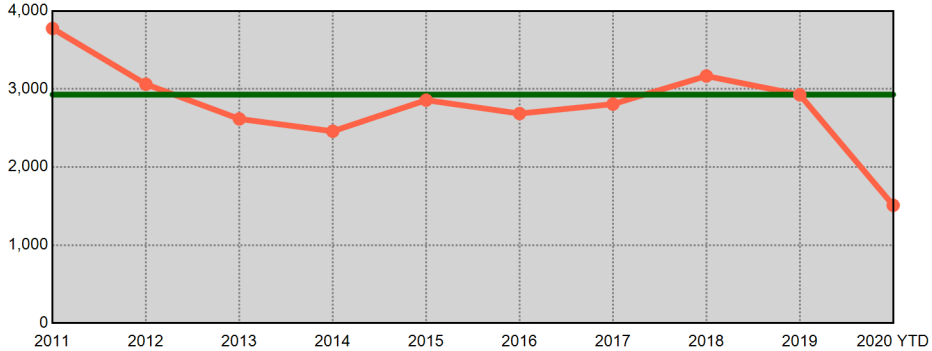

Information summarized for CompStat week ending 07/11/2020. Current year statistics are summarized for 2020 YTD. The horizontal line on each chart represents the average of the prior 9 year end offense totals.

Sourced from MNPD ARMS on 7/15/2020 7:11:14 AM. The figures above were sourced from incident reports using Uniform Crime Reporting definitions and reporting guidelines, based on the date when the crime was reported. This report is intended to be a management and planning tool and does not reflect the official UCR counts for the department. Incidents where a location is unknown or unspecified are included in the countywide totals.

South Precinct UCR Incidents - Annual Comparisons

METROPOLITAN POLICE DEPARTMENT
of Nashville and Davidson County

Aggregated by precinct (incident location). Based on date when each incident was reported.

Year End Total Part 1 Incidents - Prior 9 Year Annual Avg: 6,192

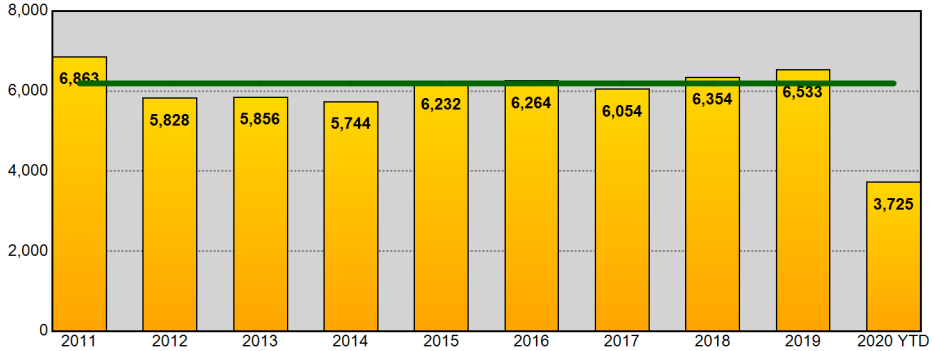

Year End Total Part 1 Incidents - Prior 9 Year Annual Avg: 6,192

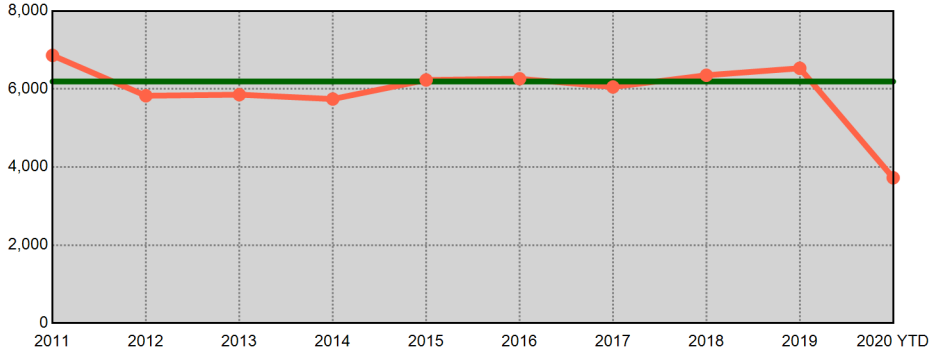

Year End Total Violent Part 1 Incidents - Prior 9 Year Annual Avg: 1,500

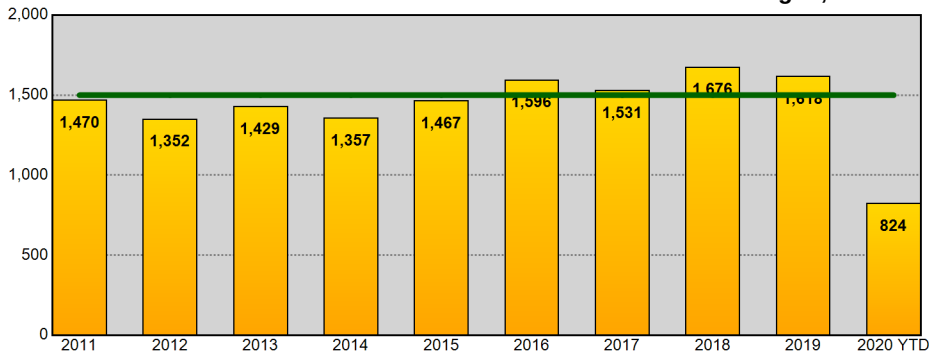

Year End Total Violent Part 1 Incidents - Prior 9 Year Annual Avg: 1,500

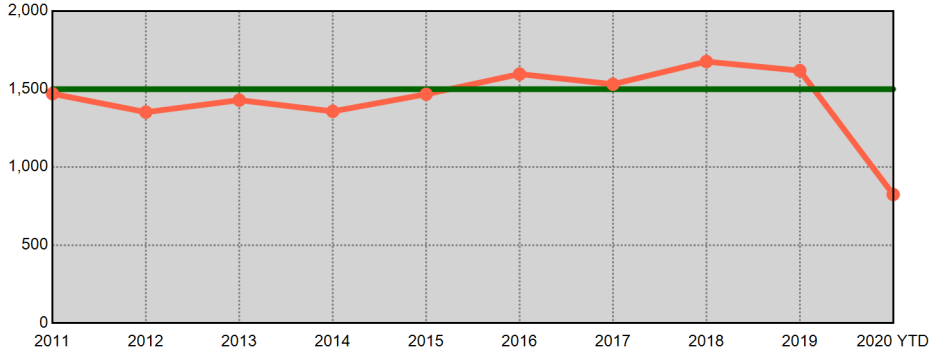

Year End Total Property Part 1 Incidents - Prior 9 Year Annual Avg: 4,692

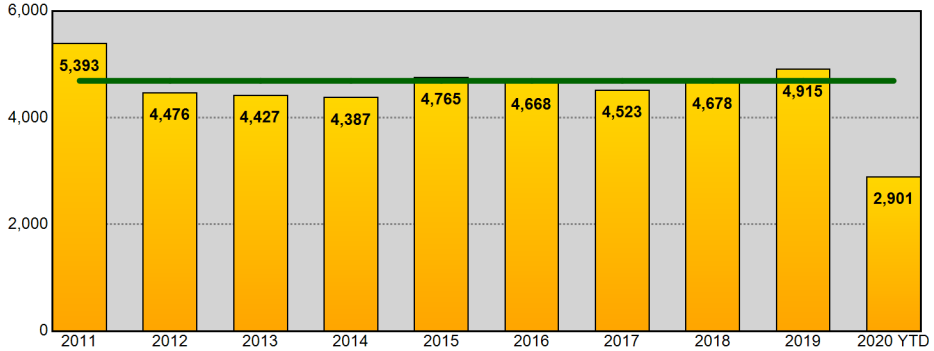

Year End Total Property Part 1 Incidents - Prior 9 Year Annual Avg: 4,692

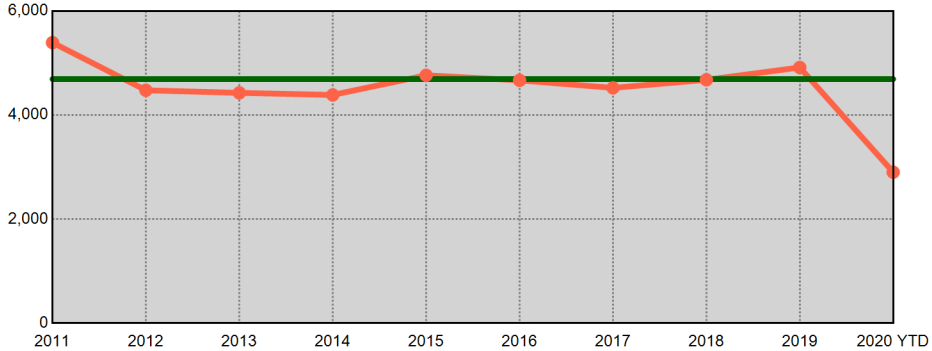

Information summarized for CompStat week ending 07/11/2020. Current year statistics are summarized for 2020 YTD. The horizontal line on each chart represents the average of the prior 9 year end offense totals.

Sourced from MNPD ARMS on 7/15/2020 7:11:14 AM. The figures above were sourced from incident reports using Uniform Crime Reporting definitions and reporting guidelines, based on the date when the crime was reported. This report is intended to be a management and planning tool and does not reflect the official UCR counts for the department. Incidents where a location is unknown or unspecified are included in the countywide totals.

Central Precinct UCR Incidents - Annual Comparisons

METROPOLITAN POLICE DEPARTMENT
of Nashville and Davidson County

Aggregated by precinct (incident location). Based on date when each incident was reported.

Year End Total Part 1 Incidents - Prior 9 Year Annual Avg: 1,755

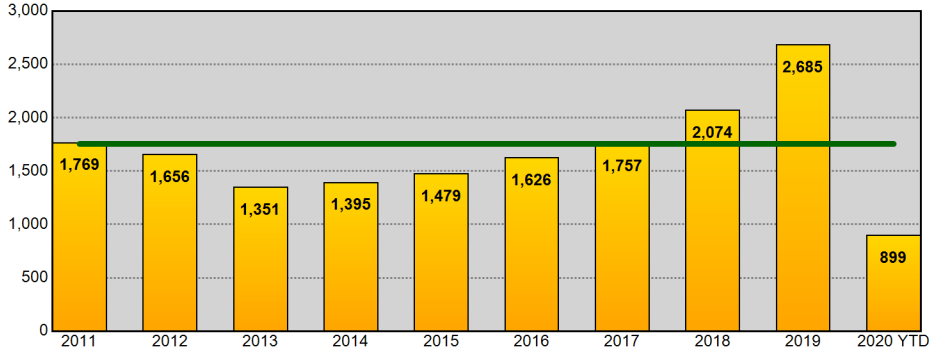

Year End Total Part 1 Incidents - Prior 9 Year Annual Avg: 1,755

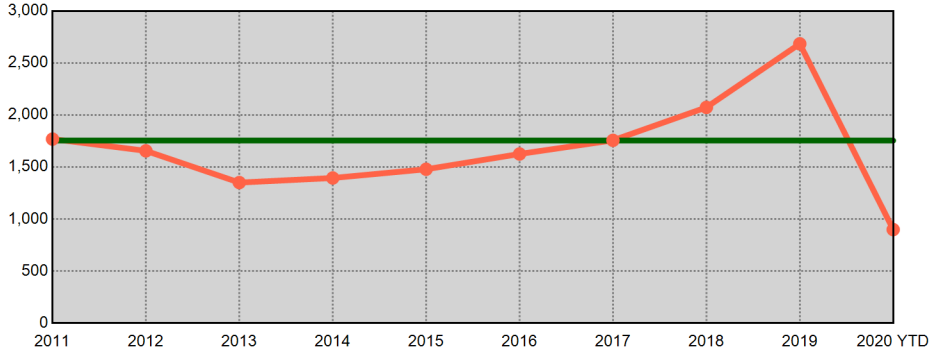

Year End Total Violent Part 1 Incidents - Prior 9 Year Annual Avg: 383

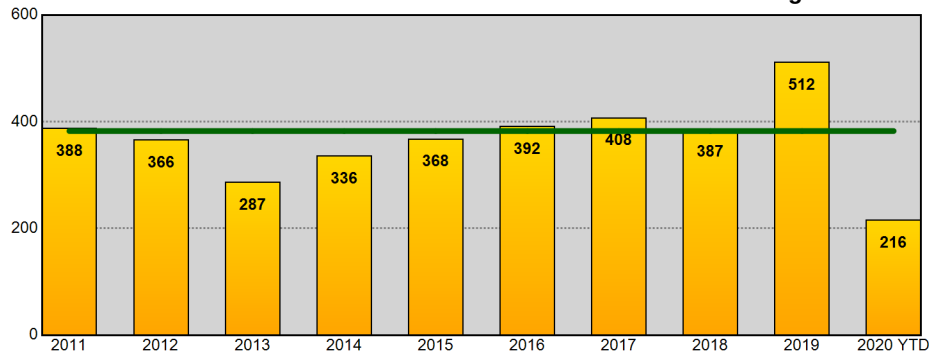

Year End Total Violent Part 1 Incidents - Prior 9 Year Annual Avg: 383

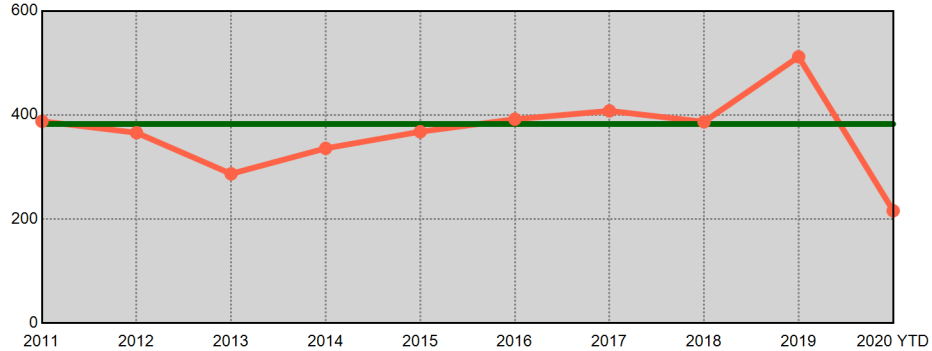

Year End Total Property Part 1 Incidents - Prior 9 Year Annual Avg: 1,372

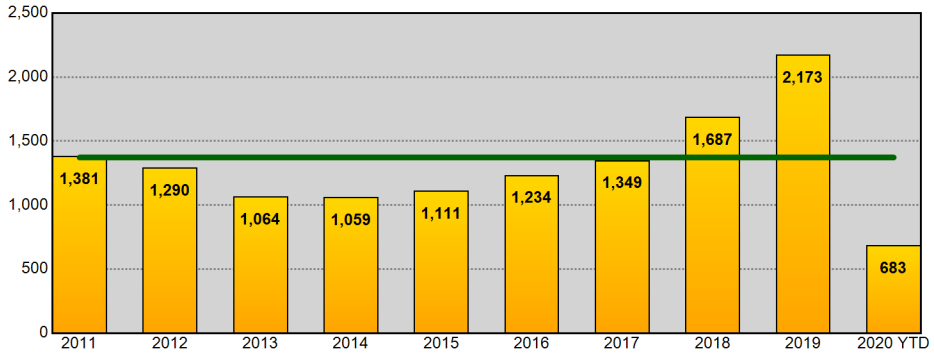

Year End Total Property Part 1 Incidents - Prior 9 Year Annual Avg: 1,372

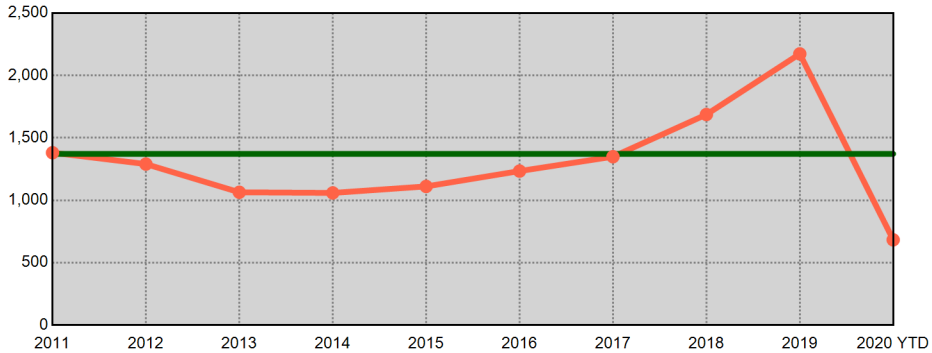

Information summarized for CompStat week ending 07/11/2020. Current year statistics are summarized for 2020 YTD. The horizontal line on each chart represents the average of the prior 9 year end offense totals.

Sourced from MNPD ARMS on 7/15/2020 7:11:15 AM. The figures above were sourced from incident reports using Uniform Crime Reporting definitions and reporting guidelines, based on the date when the crime was reported. This report is intended to be a management and planning tool and does not reflect the official UCR counts for the department. Incidents where a location is unknown or unspecified are included in the countywide totals.

Hermitage Precinct UCR Incidents - Annual Comparisons

METROPOLITAN POLICE DEPARTMENT
of Nashville and Davidson County

Aggregated by precinct (incident location). Based on date when each incident was reported.

Year End Total Part 1 Incidents - Prior 9 Year Annual Avg: 6,063

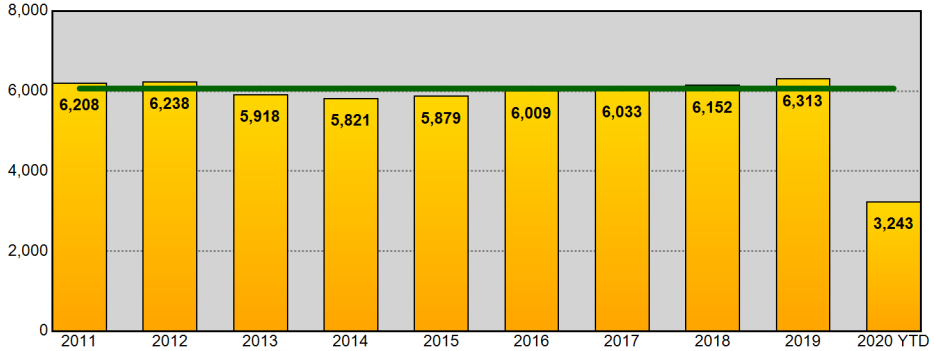

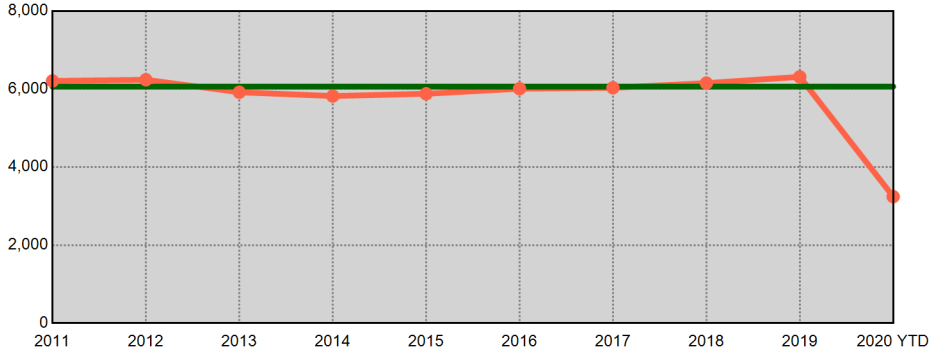

Year End Total Violent Part 1 Incidents - Prior 9 Year Annual Avg: 1,302

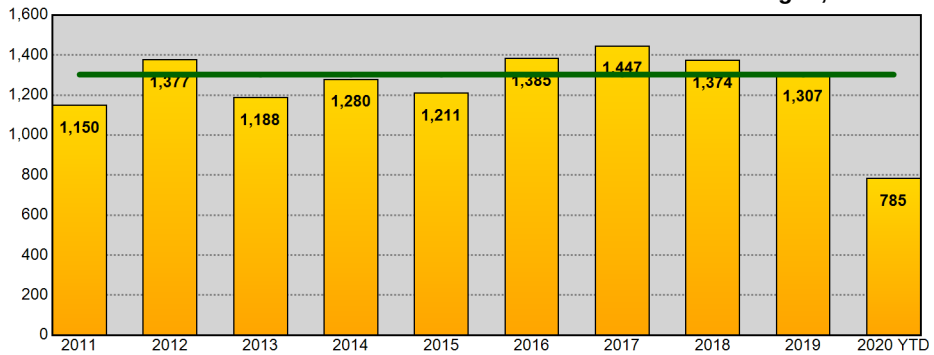

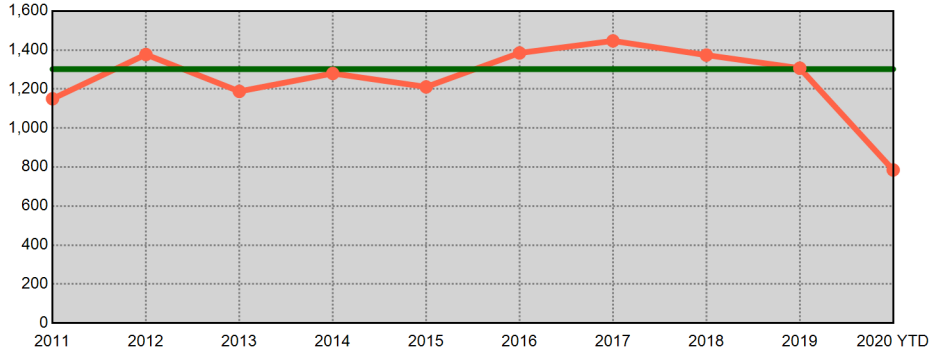

Year End Total Property Part 1 Incidents - Prior 9 Year Annual Avg: 4,761

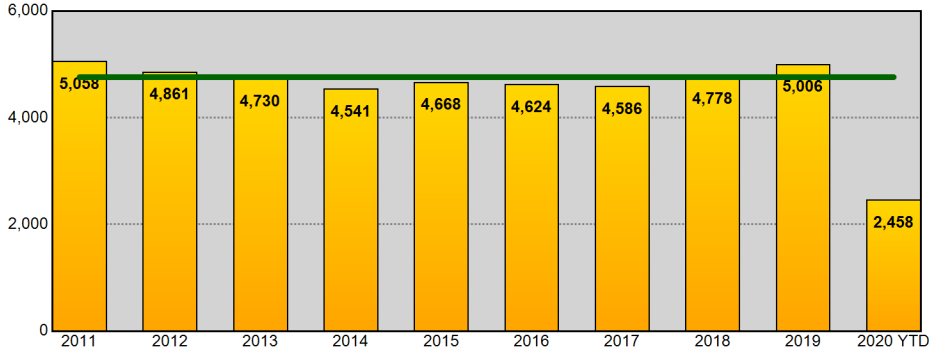

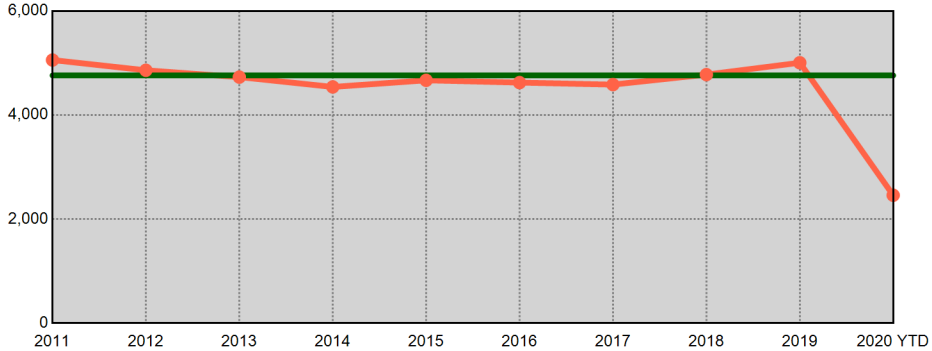

Information summarized for CompStat week ending 07/11/2020. Current year statistics are summarized for 2020 YTD. The horizontal line on each chart represents the average of the prior 9 year end offense totals.

Sourced from MNPD ARMS on 7/15/2020 7:11:16 AM. The figures above were sourced from incident reports using Uniform Crime Reporting definitions and reporting guidelines, based on the date when the crime was reported. This report is intended to be a management and planning tool and does not reflect the official UCR counts for the department. Incidents where a location is unknown or unspecified are included in the countywide totals.

North Precinct UCR Incidents - Annual Comparisons

METROPOLITAN POLICE DEPARTMENT
of Nashville and Davidson County

Aggregated by precinct (incident location). Based on date when each incident was reported.

Year End Total Part 1 Incidents - Prior 9 Year Annual Avg: 4,214

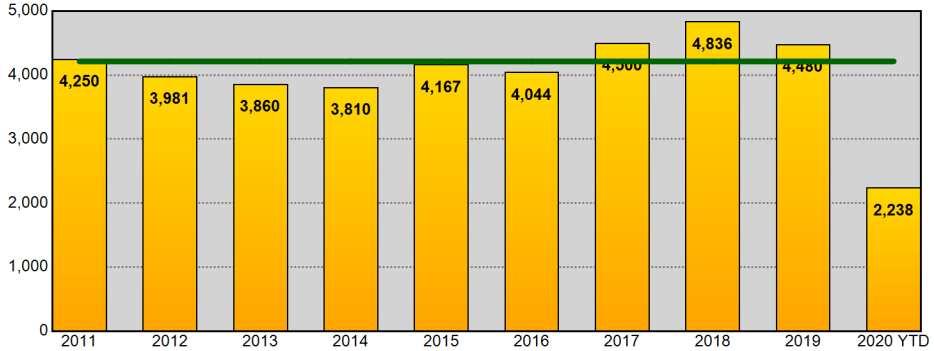

Year End Total Part 1 Incidents - Prior 9 Year Annual Avg: 4,214

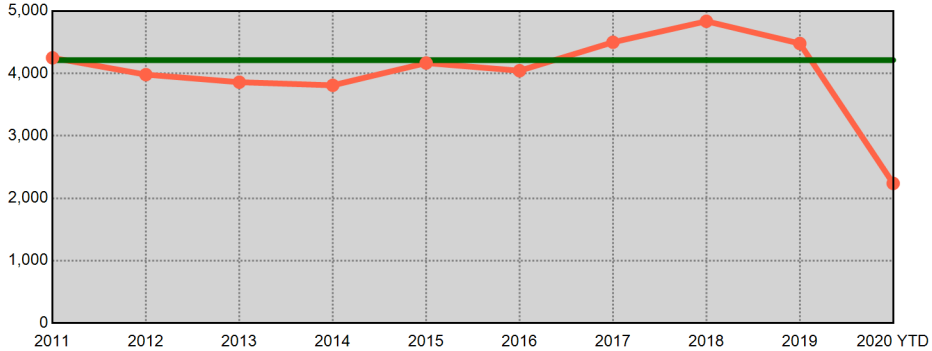

Year End Total Violent Part 1 Incidents - Prior 9 Year Annual Avg: 1,328

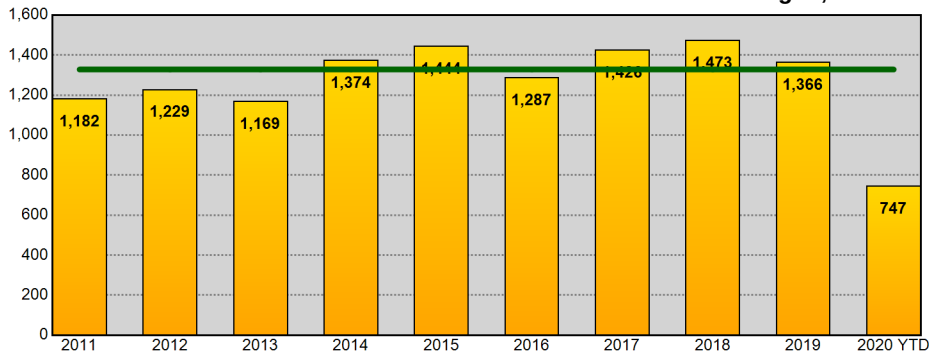

Year End Total Violent Part 1 Incidents - Prior 9 Year Annual Avg: 1,328

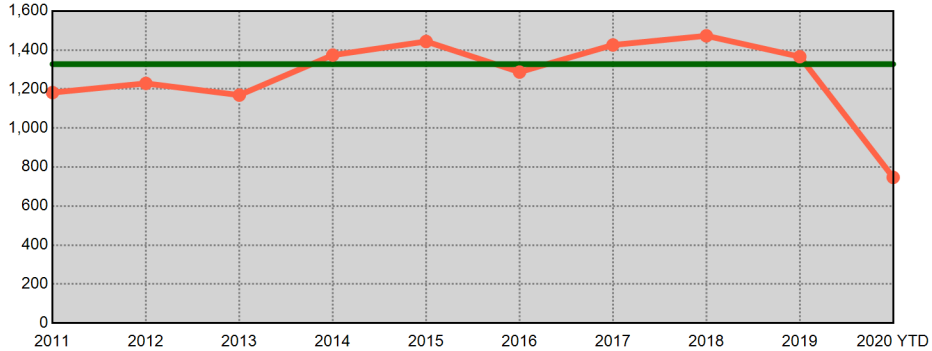

Year End Total Property Part 1 Incidents - Prior 9 Year Annual Avg: 2,886

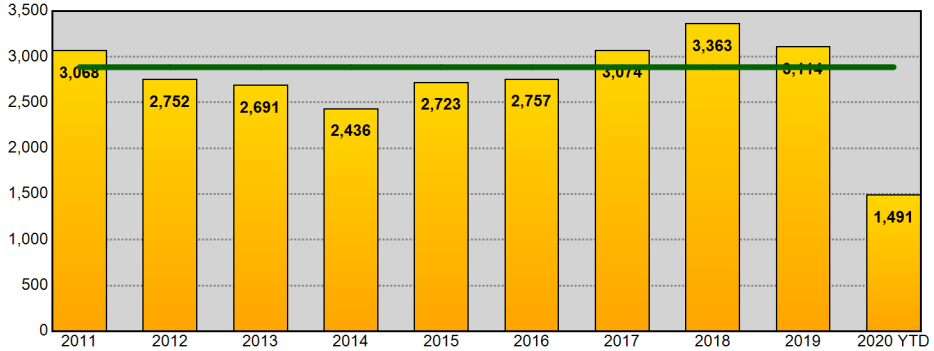

Year End Total Property Part 1 Incidents - Prior 9 Year Annual Avg: 2,886

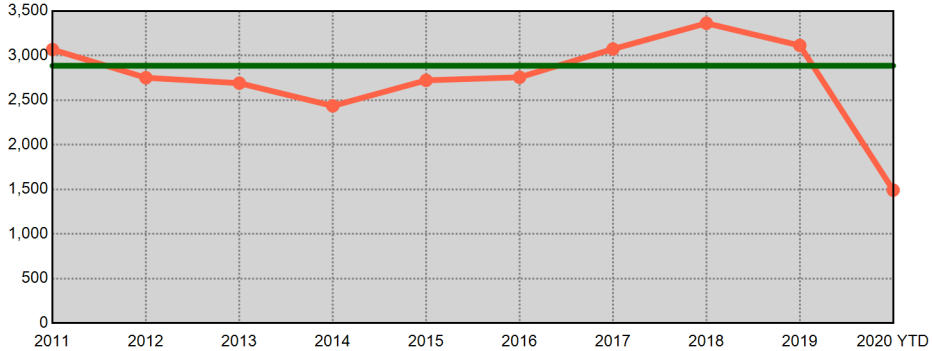

Information summarized for CompStat week ending 07/11/2020. Current year statistics are summarized for 2020 YTD. The horizontal line on each chart represents the average of the prior 9 year end offense totals.

Sourced from MNPD ARMS on 7/15/2020 7:11:17 AM. The figures above were sourced from incident reports using Uniform Crime Reporting definitions and reporting guidelines, based on the date when the crime was reported. This report is intended to be a management and planning tool and does not reflect the official UCR counts for the department. Incidents where a location is unknown or unspecified are included in the countywide totals.

Madison Precinct UCR Incidents - Annual Comparisons

METROPOLITAN POLICE DEPARTMENT
of Nashville and Davidson County

Aggregated by precinct (incident location). Based on date when each incident was reported.

Year End Total Part 1 Incidents - Prior 9 Year Annual Avg: 3,740

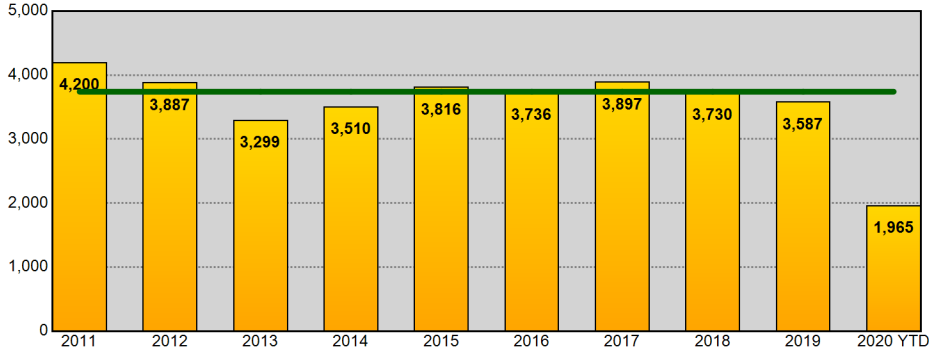

Year End Total Part 1 Incidents - Prior 9 Year Annual Avg: 3,740

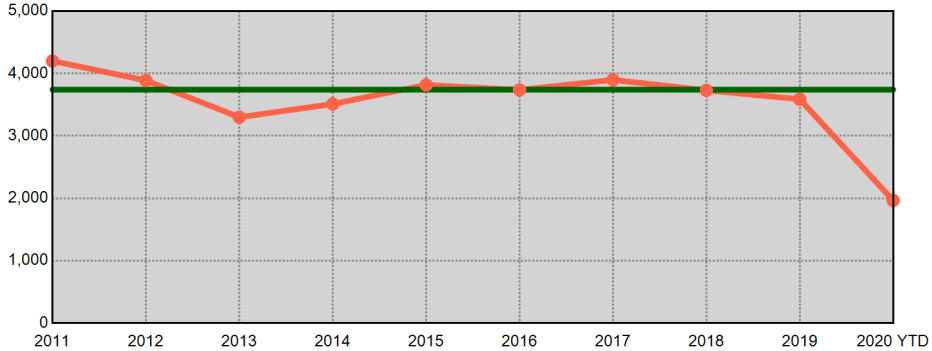

Year End Total Violent Part 1 Incidents - Prior 9 Year Annual Avg: 812

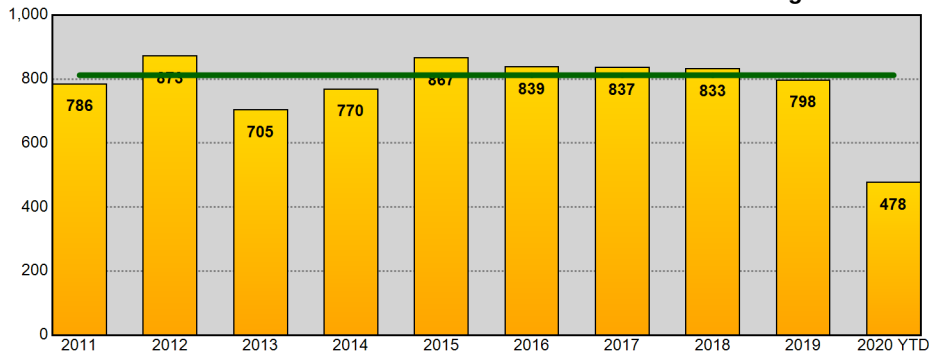

Year End Total Violent Part 1 Incidents - Prior 9 Year Annual Avg: 812

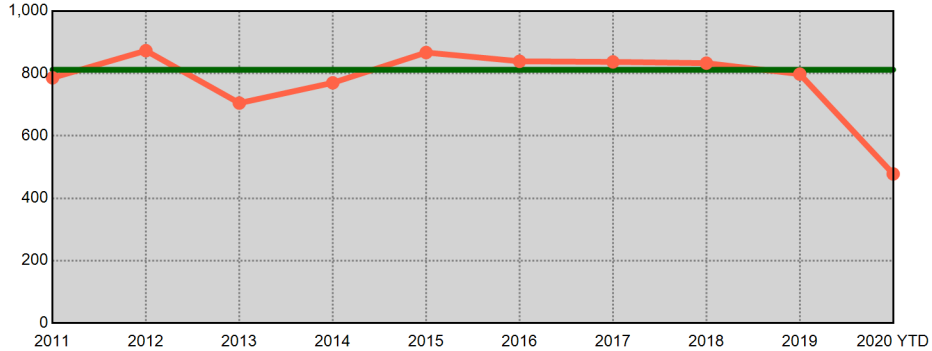

Year End Total Property Part 1 Incidents - Prior 9 Year Annual Avg: 2,928

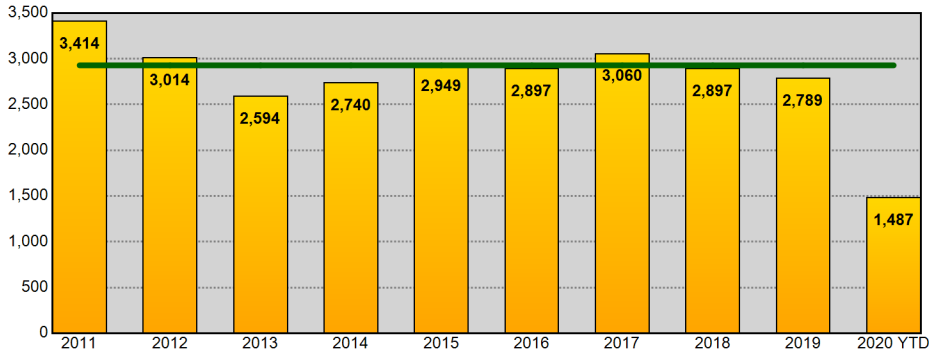

Year End Total Property Part 1 Incidents - Prior 9 Year Annual Avg: 2,928

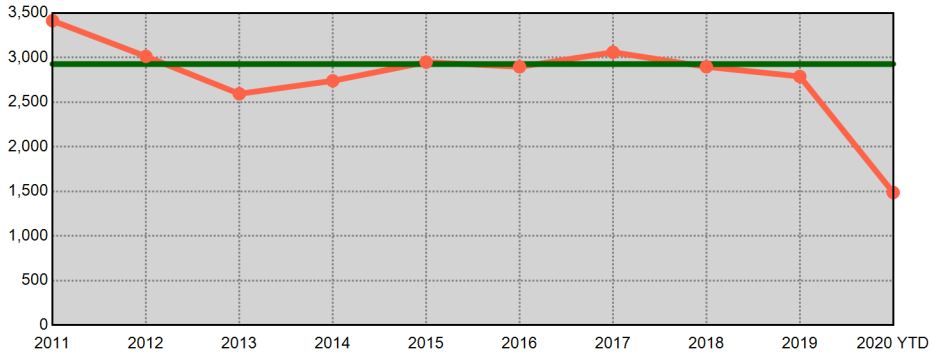

Information summarized for CompStat week ending 07/11/2020. Current year statistics are summarized for 2020 YTD. The horizontal line on each chart represents the average of the prior 9 year end offense totals.

Sourced from MNPD ARMS on 7/15/2020 7:11:17 AM. The figures above were sourced from incident reports using Uniform Crime Reporting definitions and reporting guidelines, based on the date when the crime was reported. This report is intended to be a management and planning tool and does not reflect the official UCR counts for the department. Incidents where a location is unknown or unspecified are included in the countywide totals.

Midtown Hills Precinct UCR Incidents - Annual Comparisons

METROPOLITAN POLICE DEPARTMENT
of Nashville and Davidson County

Aggregated by precinct (incident location). Based on date when each incident was reported.

Year End Total Part 1 Incidents - Prior 9 Year Annual Avg: 4,157

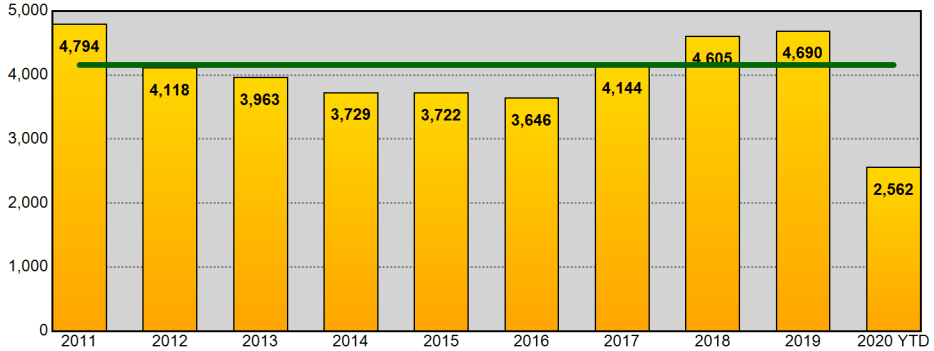

Year End Total Part 1 Incidents - Prior 9 Year Annual Avg: 4,157

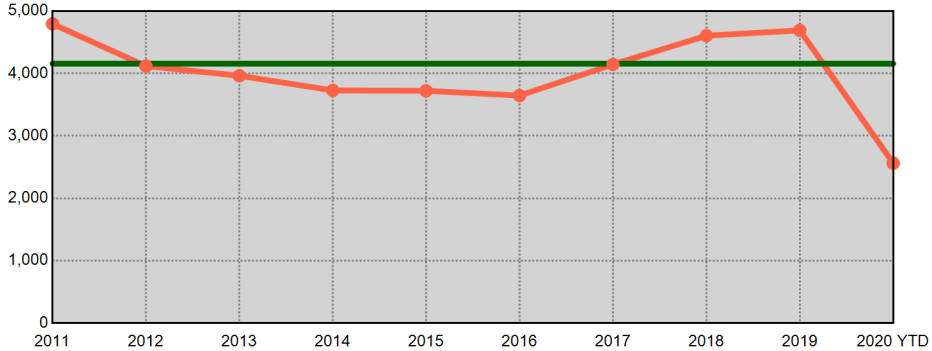

Year End Total Violent Part 1 Incidents - Prior 9 Year Annual Avg: 670

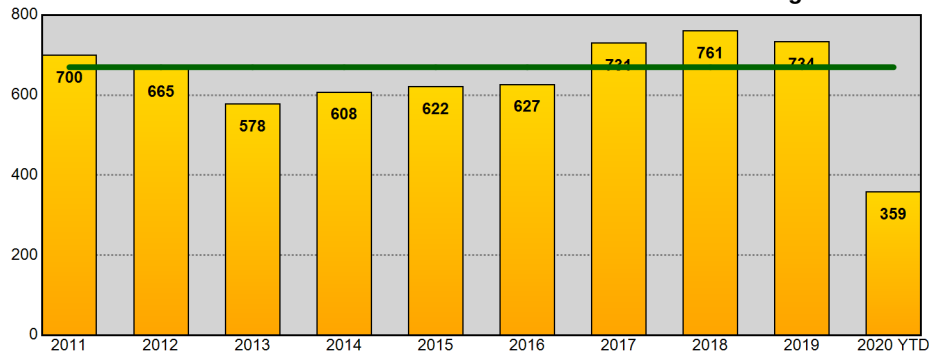

Year End Total Violent Part 1 Incidents - Prior 9 Year Annual Avg: 670

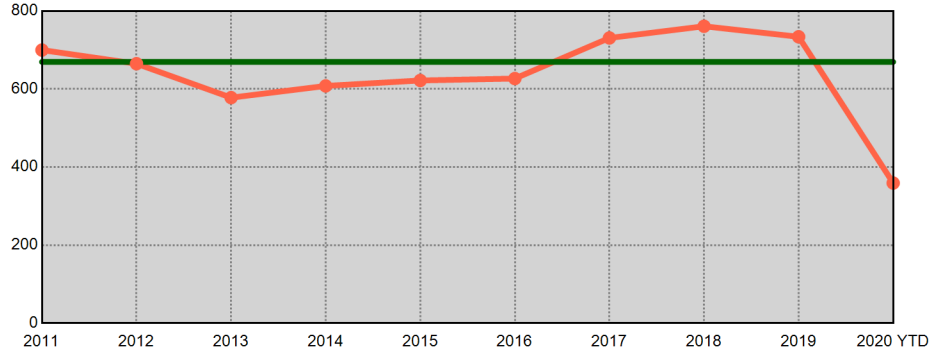

Year End Total Property Part 1 Incidents - Prior 9 Year Annual Avg: 3,487

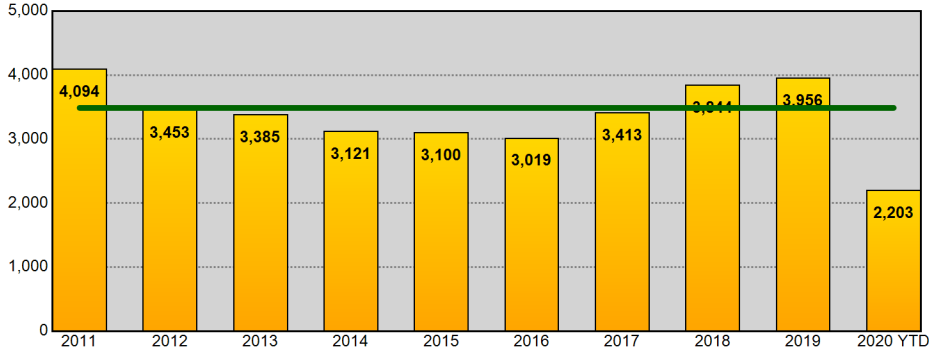

Year End Total Property Part 1 Incidents - Prior 9 Year Annual Avg: 3,487

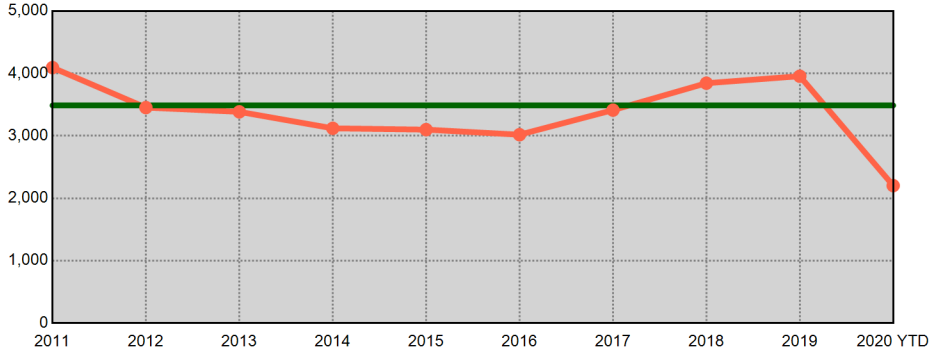

Information summarized for CompStat week ending 07/11/2020. Current year statistics are summarized for 2020 YTD. The horizontal line on each chart represents the average of the prior 9 year end offense totals.

Sourced from MNPD ARMS on 7/15/2020 7:11:18 AM. The figures above were sourced from incident reports using Uniform Crime Reporting definitions and reporting guidelines, based on the date when the crime was reported. This report is intended to be a management and planning tool and does not reflect the official UCR counts for the department. Incidents where a location is unknown or unspecified are included in the countywide totals.

County UCR Incidents - YTD Comparisons

METROPOLITAN POLICE DEPARTMENT
of Nashville and Davidson County

Aggregated by precinct (incident location). Based on date when each incident was reported.

	Homicide	Rape	Commercial Robbery	Street Robbery	Total Robbery	Aggravated Assault	Commercial Burglary	Residential Burglary	Total Burglary	Larceny	Auto Theft	Violent Offenses	Property Offenses	Part I Offenses
2019 YTD	35	265	134	882	1,016	2,527	528	1,315	1,843	10,950	1,500	3,843	14,293	18,136
2020 YTD	49	246	115	738	853	2,940	648	1,127	1,775	10,975	1,521	4,088	14,271	18,359
% Change	40.0%	-7.2%	-14.2%	-16.3%	-16.0%	16.3%	22.7%	-14.3%	-3.7%	0.2%	1.4%	6.4%	-0.2%	1.2%
2018 YTD	46	293	109	925	1,034	2,657	487	1,327	1,814	10,353	1,590	4,030	13,757	17,787
2020 YTD	49	246	115	738	853	2,940	648	1,127	1,775	10,975	1,521	4,088	14,271	18,359
% Change	6.5%	-16.0%	5.5%	-20.2%	-17.5%	10.7%	33.1%	-15.1%	-2.1%	6.0%	-4.3%	1.4%	3.7%	3.2%
2017 YTD	55	286	162	954	1,116	2,769	595	1,536	2,131	9,848	1,423	4,226	13,402	17,628
2020 YTD	49	246	115	738	853	2,940	648	1,127	1,775	10,975	1,521	4,088	14,271	18,359
% Change	-10.9%	-14.0%	-29.0%	-22.6%	-23.6%	6.2%	8.9%	-26.6%	-16.7%	11.4%	6.9%	-3.3%	6.5%	4.1%
2016 YTD	39	314	145	786	931	2,620	403	2,056	2,459	9,633	751	3,904	12,843	16,747
2020 YTD	49	246	115	738	853	2,940	648	1,127	1,775	10,975	1,521	4,088	14,271	18,359
% Change	25.6%	-21.7%	-20.7%	-6.1%	-8.4%	12.2%	60.8%	-45.2%	-27.8%	13.9%	102.5%	4.7%	11.1%	9.6%
2015 YTD	33	300	129	775	904	2,555	391	2,056	2,447	9,164	702	3,792	12,313	16,105
2020 YTD	49	246	115	738	853	2,940	648	1,127	1,775	10,975	1,521	4,088	14,271	18,359
% Change	48.5%	-18.0%	-10.9%	-4.8%	-5.6%	15.1%	65.7%	-45.2%	-27.5%	19.8%	116.7%	7.8%	15.9%	14.0%
2014 YTD	21	320	81	602	683	2,768	464	2,018	2,482	9,079	515	3,792	12,076	15,868
2020 YTD	49	246	115	738	853	2,940	648	1,127	1,775	10,975	1,521	4,088	14,271	18,359
% Change	133.3%	-23.1%	42.0%	22.6%	24.9%	6.2%	39.7%	-44.2%	-28.5%	20.9%	195.3%	7.8%	18.2%	15.7%
2013 YTD	21	276	115	746	861	2,592	447	2,515	2,962	9,915	635	3,750	13,512	17,262
2020 YTD	49	246	115	738	853	2,940	648	1,127	1,775	10,975	1,521	4,088	14,271	18,359
% Change	133.3%	-10.9%	0.0%	-1.1%	-0.9%	13.4%	45.0%	-55.2%	-40.1%	10.7%	139.5%	9.0%	5.6%	6.4%
2012 YTD	30	301	105	759	864	2,861	493	2,433	2,926	9,965	714	4,056	13,605	17,661
2020 YTD	49	246	115	738	853	2,940	648	1,127	1,775	10,975	1,521	4,088	14,271	18,359
% Change	63.3%	-18.3%	9.5%	-2.8%	-1.3%	2.8%	31.4%	-53.7%	-39.3%	10.1%	113.0%	0.8%	4.9%	4.0%
8 YTD Avg	35	294	123	804	926	2,669	476	1,907	2,383	9,863	979	3,924	13,225	17,149
2020 YTD	49	246	115	738	853	2,940	648	1,127	1,775	10,975	1,521	4,088	14,271	18,359
% Change	40.0%	-16.3%	-6.5%	-8.2%	-7.9%	10.2%	36.1%	-40.9%	-25.5%	11.3%	55.4%	4.2%	7.9%	7.1%
5 YTD Avg	42	292	136	864	1,000	2,626	481	1,658	2,139	9,990	1,193	3,959	13,322	17,281
2020 YTD	49	246	115	738	853	2,940	648	1,127	1,775	10,975	1,521	4,088	14,271	18,359
% Change	16.7%	-15.8%	-15.4%	-14.6%	-14.7%	12.0%	34.7%	-32.0%	-17.0%	9.9%	27.5%	3.3%	7.1%	6.2%

Information summarized for CompStat week ending 07/11/2020.

'8 YTD Avg' refers to the computed 2012 - 2019 YTD average.
'5 YTD Avg' refers to the computed 2015 - 2019 YTD average.

Sourced from MNPD ARMS on 7/15/2020 7:11:19 AM. The figures above were sourced from incident reports using Uniform Crime Reporting definitions and reporting guidelines, based on the date when the crime was reported. This report is intended to be a management and planning tool and does not reflect the official UCR counts for the department. Incidents where a location is unknown or unspecified are included in the countywide totals. 'Unknown' refers to records in which the address is listed as 'Unknown' on the incident report. 'Not Validated' refers to records that were entered in with an invalid addresses.

West Precinct UCR Incidents - YTD Comparisons

METROPOLITAN POLICE DEPARTMENT
of Nashville and Davidson County

Aggregated by precinct (incident location). Based on date when each incident was reported.

	Homicide	Rape	Commercial Robbery	Street Robbery	Total Robbery	Aggravated Assault	Commercial Burglary	Residential Burglary	Total Burglary	Larceny	Auto Theft	Violent Offenses	Property Offenses	Part I Offenses
2019 YTD	2	20	8	41	49	144	50	140	190	1,352	170	215	1,712	1,927
2020 YTD	2	19	9	27	36	170	53	101	154	1,244	135	227	1,533	1,760
% Change	0.0%	-5.0%	12.5%	-34.1%	-26.5%	18.1%	6.0%	-27.9%	-18.9%	-8.0%	-20.6%	5.6%	-10.5%	-8.7%
2018 YTD	4	13	9	37	46	140	63	202	265	1,361	141	203	1,767	1,970
2020 YTD	2	19	9	27	36	170	53	101	154	1,244	135	227	1,533	1,760
% Change	-50.0%	46.2%	0.0%	-27.0%	-21.7%	21.4%	-15.9%	-50.0%	-41.9%	-8.6%	-4.3%	11.8%	-13.2%	-10.7%
2017 YTD	4	24	10	43	53	159	49	158	207	1,394	126	240	1,727	1,967
2020 YTD	2	19	9	27	36	170	53	101	154	1,244	135	227	1,533	1,760
% Change	-50.0%	-20.8%	-10.0%	-37.2%	-32.1%	6.9%	8.2%	-36.1%	-25.6%	-10.8%	7.1%	-5.4%	-11.2%	-10.5%
2016 YTD	3	16	10	31	41	173	46	206	252	1,287	64	233	1,603	1,836
2020 YTD	2	19	9	27	36	170	53	101	154	1,244	135	227	1,533	1,760
% Change	-33.3%	18.8%	-10.0%	-12.9%	-12.2%	-1.7%	15.2%	-51.0%	-38.9%	-3.3%	110.9%	-2.6%	-4.4%	-4.1%
2015 YTD	0	17	15	44	59	152	36	208	244	1,237	61	228	1,542	1,770
2020 YTD	2	19	9	27	36	170	53	101	154	1,244	135	227	1,533	1,760
% Change	-	11.8%	-40.0%	-38.6%	-39.0%	11.8%	47.2%	-51.4%	-36.9%	0.6%	121.3%	-0.4%	-0.6%	-0.6%
2014 YTD	1	38	9	28	37	187	52	190	242	1,279	54	263	1,575	1,838
2020 YTD	2	19	9	27	36	170	53	101	154	1,244	135	227	1,533	1,760
% Change	100.0%	-50.0%	0.0%	-3.6%	-2.7%	-9.1%	1.9%	-46.8%	-36.4%	-2.7%	150.0%	-13.7%	-2.7%	-4.2%
2013 YTD	2	31	12	37	49	189	72	263	335	1,598	61	271	1,994	2,265
2020 YTD	2	19	9	27	36	170	53	101	154	1,244	135	227	1,533	1,760
% Change	0.0%	-38.7%	-25.0%	-27.0%	-26.5%	-10.1%	-26.4%	-61.6%	-54.0%	-22.2%	121.3%	-16.2%	-23.1%	-22.3%
2012 YTD	3	17	14	28	42	170	45	295	340	1,309	64	232	1,713	1,945
2020 YTD	2	19	9	27	36	170	53	101	154	1,244	135	227	1,533	1,760
% Change	-33.3%	11.8%	-35.7%	-3.6%	-14.3%	0.0%	17.8%	-65.8%	-54.7%	-5.0%	110.9%	-2.2%	-10.5%	-9.5%
8 YTD Avg	2	22	11	36	47	164	52	208	259	1,352	93	236	1,704	1,940
2020 YTD	2	19	9	27	36	170	53	101	154	1,244	135	227	1,533	1,760
% Change	0.0%	-13.6%	-18.2%	-25.0%	-23.4%	3.7%	1.9%	-51.4%	-40.5%	-8.0%	45.2%	-3.8%	-10.0%	-9.3%
5 YTD Avg	3	18	10	39	50	154	49	183	232	1,326	112	224	1,670	1,894
2020 YTD	2	19	9	27	36	170	53	101	154	1,244	135	227	1,533	1,760
% Change	-33.3%	5.6%	-10.0%	-30.8%	-28.0%	10.4%	8.2%	-44.8%	-33.6%	-6.2%	20.5%	1.3%	-8.2%	-7.1%

Information summarized for CompStat week ending 07/11/2020.

'8 YTD Avg' refers to the computed 2012 - 2019 YTD average.
'5 YTD Avg' refers to the computed 2015 - 2019 YTD average.

Sourced from MNPD ARMS on 7/15/2020 7:11:19 AM. The figures above were sourced from incident reports using Uniform Crime Reporting definitions and reporting guidelines, based on the date when the crime was reported. This report is intended to be a management and planning tool and does not reflect the official UCR counts for the department. Incidents where a location is unknown or unspecified are included in the countywide totals. 'Unknown' refers to records in which the address is listed as 'Unknown' on the incident report. 'Not Validated' refers to records that were entered in with an invalid addresses.

East Precinct UCR Incidents - YTD Comparisons

METROPOLITAN POLICE DEPARTMENT
of Nashville and Davidson County

Aggregated by precinct (incident location). Based on date when each incident was reported.

	Homicide	Rape	Commercial Robbery	Street Robbery	Total Robbery	Aggravated Assault	Commercial Burglary	Residential Burglary	Total Burglary	Larceny	Auto Theft	Violent Offenses	Property Offenses	Part I Offenses
2019 YTD	4	26	5	78	83	314	35	130	165	1,148	160	427	1,473	1,900
2020 YTD	4	20	10	78	88	338	39	148	187	1,137	186	450	1,510	1,960
% Change	0.0%	-23.1%	100.0%	0.0%	6.0%	7.6%	11.4%	13.8%	13.3%	-1.0%	16.3%	5.4%	2.5%	3.2%
2018 YTD	8	27	7	98	105	340	37	157	194	1,116	142	480	1,452	1,932
2020 YTD	4	20	10	78	88	338	39	148	187	1,137	186	450	1,510	1,960
% Change	-50.0%	-25.9%	42.9%	-20.4%	-16.2%	-0.6%	5.4%	-5.7%	-3.6%	1.9%	31.0%	-6.3%	4.0%	1.4%
2017 YTD	13	32	22	97	119	410	62	198	260	954	171	574	1,385	1,959
2020 YTD	4	20	10	78	88	338	39	148	187	1,137	186	450	1,510	1,960
% Change	-69.2%	-37.5%	-54.5%	-19.6%	-26.1%	-17.6%	-37.1%	-25.3%	-28.1%	19.2%	8.8%	-21.6%	9.0%	0.1%
2016 YTD	3	32	11	96	107	349	43	246	289	1,001	104	491	1,394	1,885
2020 YTD	4	20	10	78	88	338	39	148	187	1,137	186	450	1,510	1,960
% Change	33.3%	-37.5%	-9.1%	-18.8%	-17.8%	-3.2%	-9.3%	-39.8%	-35.3%	13.6%	78.8%	-8.4%	8.3%	4.0%
2015 YTD	6	40	25	101	126	402	42	268	310	961	90	574	1,361	1,935
2020 YTD	4	20	10	78	88	338	39	148	187	1,137	186	450	1,510	1,960
% Change	-33.3%	-50.0%	-60.0%	-22.8%	-30.2%	-15.9%	-7.1%	-44.8%	-39.7%	18.3%	106.7%	-21.6%	10.9%	1.3%
2014 YTD	2	35	8	80	88	440	41	225	266	856	59	565	1,181	1,746
2020 YTD	4	20	10	78	88	338	39	148	187	1,137	186	450	1,510	1,960
% Change	100.0%	-42.9%	25.0%	-2.5%	0.0%	-23.2%	-4.9%	-34.2%	-29.7%	32.8%	215.3%	-20.4%	27.9%	12.3%
2013 YTD	5	36	14	125	139	438	20	381	401	956	77	618	1,434	2,052
2020 YTD	4	20	10	78	88	338	39	148	187	1,137	186	450	1,510	1,960
% Change	-20.0%	-44.4%	-28.6%	-37.6%	-36.7%	-22.8%	95.0%	-61.2%	-53.4%	18.9%	141.6%	-27.2%	5.3%	-4.5%
2012 YTD	3	39	15	141	156	511	59	362	421	1,128	86	709	1,635	2,344
2020 YTD	4	20	10	78	88	338	39	148	187	1,137	186	450	1,510	1,960
% Change	33.3%	-48.7%	-33.3%	-44.7%	-43.6%	-33.9%	-33.9%	-59.1%	-55.6%	0.8%	116.3%	-36.5%	-7.6%	-16.4%
8 YTD Avg	6	33	13	102	115	401	42	246	288	1,015	111	555	1,414	1,969
2020 YTD	4	20	10	78	88	338	39	148	187	1,137	186	450	1,510	1,960
% Change	-33.3%	-39.4%	-23.1%	-23.5%	-23.5%	-15.7%	-7.1%	-39.8%	-35.1%	12.0%	67.6%	-18.9%	6.8%	-0.5%
5 YTD Avg	7	31	14	94	108	363	44	200	244	1,036	133	509	1,413	1,922
2020 YTD	4	20	10	78	88	338	39	148	187	1,137	186	450	1,510	1,960
% Change	-42.9%	-35.5%	-28.6%	-17.0%	-18.5%	-6.9%	-11.4%	-26.0%	-23.4%	9.7%	39.8%	-11.6%	6.9%	2.0%

Information summarized for CompStat week ending 07/11/2020.

'8 YTD Avg' refers to the computed 2012 - 2019 YTD average.
'5 YTD Avg' refers to the computed 2015 - 2019 YTD average.

Sourced from MNPD ARMS on 7/15/2020 7:11:19 AM. The figures above were sourced from incident reports using Uniform Crime Reporting definitions and reporting guidelines, based on the date when the crime was reported. This report is intended to be a management and planning tool and does not reflect the official UCR counts for the department. Incidents where a location is unknown or unspecified are included in the countywide totals. 'Unknown' refers to records in which the address is listed as 'Unknown' on the incident report. 'Not Validated' refers to records that were entered in with an invalid addresses.

South Precinct UCR Incidents - YTD Comparisons

METROPOLITAN POLICE DEPARTMENT
of Nashville and Davidson County

Aggregated by precinct (incident location). Based on date when each incident was reported.

	Homicide	Rape	Commercial Robbery	Street Robbery	Total Robbery	Aggravated Assault	Commercial Burglary	Residential Burglary	Total Burglary	Larceny	Auto Theft	Violent Offenses	Property Offenses	Part I Offenses
2019 YTD	6	54	37	235	272	494	122	292	414	1,769	301	826	2,484	3,310
2020 YTD	12	56	37	181	218	538	177	185	362	2,196	343	824	2,901	3,725
% Change	100.0%	3.7%	0.0%	-23.0%	-19.9%	8.9%	45.1%	-36.6%	-12.6%	24.1%	14.0%	-0.2%	16.8%	12.5%
2018 YTD	12	56	19	246	265	501	90	246	336	1,622	316	834	2,274	3,108
2020 YTD	12	56	37	181	218	538	177	185	362	2,196	343	824	2,901	3,725
% Change	0.0%	0.0%	94.7%	-26.4%	-17.7%	7.4%	96.7%	-24.8%	7.7%	35.4%	8.5%	-1.2%	27.6%	19.9%
2017 YTD	8	41	30	217	247	488	101	330	431	1,537	318	784	2,286	3,070
2020 YTD	12	56	37	181	218	538	177	185	362	2,196	343	824	2,901	3,725
% Change	50.0%	36.6%	23.3%	-16.6%	-11.7%	10.2%	75.2%	-43.9%	-16.0%	42.9%	7.9%	5.1%	26.9%	21.3%
2016 YTD	11	55	30	194	224	500	65	537	602	1,679	175	790	2,456	3,246
2020 YTD	12	56	37	181	218	538	177	185	362	2,196	343	824	2,901	3,725
% Change	9.1%	1.8%	23.3%	-6.7%	-2.7%	7.6%	172.3%	-65.5%	-39.9%	30.8%	96.0%	4.3%	18.1%	14.8%
2015 YTD	7	55	22	169	191	445	89	535	624	1,634	120	698	2,378	3,076
2020 YTD	12	56	37	181	218	538	177	185	362	2,196	343	824	2,901	3,725
% Change	71.4%	1.8%	68.2%	7.1%	14.1%	20.9%	98.9%	-65.4%	-42.0%	34.4%	185.8%	18.1%	22.0%	21.1%
2014 YTD	2	57	26	137	163	504	80	427	507	1,670	99	726	2,276	3,002
2020 YTD	12	56	37	181	218	538	177	185	362	2,196	343	824	2,901	3,725
% Change	500.0%	-1.8%	42.3%	32.1%	33.7%	6.7%	121.3%	-56.7%	-28.6%	31.5%	246.5%	13.5%	27.5%	24.1%
2013 YTD	2	44	13	173	186	468	118	540	658	1,642	120	700	2,420	3,120
2020 YTD	12	56	37	181	218	538	177	185	362	2,196	343	824	2,901	3,725
% Change	500.0%	27.3%	184.6%	4.6%	17.2%	15.0%	50.0%	-65.7%	-45.0%	33.7%	185.8%	17.7%	19.9%	19.4%
2012 YTD	1	57	20	150	170	522	95	393	488	1,613	172	750	2,273	3,023
2020 YTD	12	56	37	181	218	538	177	185	362	2,196	343	824	2,901	3,725
% Change	>1,000%	-1.8%	85.0%	20.7%	28.2%	3.1%	86.3%	-52.9%	-25.8%	36.1%	99.4%	9.9%	27.6%	23.2%
8 YTD Avg	6	52	25	190	215	490	95	413	508	1,646	203	764	2,356	3,119
2020 YTD	12	56	37	181	218	538	177	185	362	2,196	343	824	2,901	3,725
% Change	100.0%	7.7%	48.0%	-4.7%	1.4%	9.8%	86.3%	-55.2%	-28.7%	33.4%	69.0%	7.9%	23.1%	19.4%
5 YTD Avg	9	52	28	212	240	486	93	388	481	1,648	246	786	2,376	3,162
2020 YTD	12	56	37	181	218	538	177	185	362	2,196	343	824	2,901	3,725
% Change	33.3%	7.7%	32.1%	-14.6%	-9.2%	10.7%	90.3%	-52.3%	-24.7%	33.3%	39.4%	4.8%	22.1%	17.8%

Information summarized for CompStat week ending 07/11/2020.

'8 YTD Avg' refers to the computed 2012 - 2019 YTD average.
'5 YTD Avg' refers to the computed 2015 - 2019 YTD average.

Sourced from MNPD ARMS on 7/15/2020 7:11:19 AM. The figures above were sourced from incident reports using Uniform Crime Reporting definitions and reporting guidelines, based on the date when the crime was reported. This report is intended to be a management and planning tool and does not reflect the official UCR counts for the department. Incidents where a location is unknown or unspecified are included in the countywide totals. 'Unknown' refers to records in which the address is listed as 'Unknown' on the incident report. 'Not Validated' refers to records that were entered in with an invalid addresses.

Central Precinct UCR Incidents - YTD Comparisons

METROPOLITAN POLICE DEPARTMENT
of Nashville and Davidson County

Aggregated by precinct (incident location). Based on date when each incident was reported.

	Homicide	Rape	Commercial Robbery	Street Robbery	Total Robbery	Aggravated Assault	Commercial Burglary	Residential Burglary	Total Burglary	Larceny	Auto Theft	Violent Offenses	Property Offenses	Part I Offenses
2019 YTD	3	19	1	57	58	140	42	19	61	960	55	220	1,076	1,296
2020 YTD	0	11	0	61	61	144	50	10	60	577	46	216	683	899
% Change	-100.0%	-42.1%	-100.0%	7.0%	5.2%	2.9%	19.0%	-47.4%	-1.6%	-39.9%	-16.4%	-1.8%	-36.5%	-30.6%
2018 YTD	0	16	1	51	52	117	24	9	33	632	63	185	728	913
2020 YTD	0	11	0	61	61	144	50	10	60	577	46	216	683	899
% Change	-	-31.3%	-100.0%	19.6%	17.3%	23.1%	108.3%	11.1%	81.8%	-8.7%	-27.0%	16.8%	-6.2%	-1.5%
2017 YTD	1	21	3	68	71	139	30	7	37	605	71	232	713	945
2020 YTD	0	11	0	61	61	144	50	10	60	577	46	216	683	899
% Change	-100.0%	-47.6%	-100.0%	-10.3%	-14.1%	3.6%	66.7%	42.9%	62.2%	-4.6%	-35.2%	-6.9%	-4.2%	-4.9%
2016 YTD	1	32	1	58	59	96	14	8	22	491	34	188	547	735
2020 YTD	0	11	0	61	61	144	50	10	60	577	46	216	683	899
% Change	-100.0%	-65.6%	-100.0%	5.2%	3.4%	50.0%	257.1%	25.0%	172.7%	17.5%	35.3%	14.9%	24.9%	22.3%
2015 YTD	0	36	0	45	45	100	26	8	34	478	22	181	534	715
2020 YTD	0	11	0	61	61	144	50	10	60	577	46	216	683	899
% Change	-	-69.4%	-	35.6%	35.6%	44.0%	92.3%	25.0%	76.5%	20.7%	109.1%	19.3%	27.9%	25.7%
2014 YTD	0	32	1	33	34	105	21	12	33	453	22	171	508	679
2020 YTD	0	11	0	61	61	144	50	10	60	577	46	216	683	899
% Change	-	-65.6%	-100.0%	84.8%	79.4%	37.1%	138.1%	-16.7%	81.8%	27.4%	109.1%	26.3%	34.4%	32.4%
2013 YTD	0	24	0	29	29	103	26	13	39	504	19	156	562	718
2020 YTD	0	11	0	61	61	144	50	10	60	577	46	216	683	899
% Change	-	-54.2%	-	110.3%	110.3%	39.8%	92.3%	-23.1%	53.8%	14.5%	142.1%	38.5%	21.5%	25.2%
2012 YTD	0	36	1	45	46	112	20	10	30	626	34	194	690	884
2020 YTD	0	11	0	61	61	144	50	10	60	577	46	216	683	899
% Change	-	-69.4%	-100.0%	35.6%	32.6%	28.6%	150.0%	0.0%	100.0%	-7.8%	35.3%	11.3%	-1.0%	1.7%
8 YTD Avg	1	27	1	48	49	114	25	11	36	594	40	191	670	861
2020 YTD	0	11	0	61	61	144	50	10	60	577	46	216	683	899
% Change	-100.0%	-59.3%	-100.0%	27.1%	24.5%	26.3%	100.0%	-9.1%	66.7%	-2.9%	15.0%	13.1%	1.9%	4.4%
5 YTD Avg	1	25	1	56	57	118	27	10	37	633	49	201	720	921
2020 YTD	0	11	0	61	61	144	50	10	60	577	46	216	683	899
% Change	-100.0%	-56.0%	-100.0%	8.9%	7.0%	22.0%	85.2%	0.0%	62.2%	-8.8%	-6.1%	7.5%	-5.1%	-2.4%

Information summarized for CompStat week ending 07/11/2020.

'8 YTD Avg' refers to the computed 2012 - 2019 YTD average.
'5 YTD Avg' refers to the computed 2015 - 2019 YTD average.

Sourced from MNPD ARMS on 7/15/2020 7:11:19 AM. The figures above were sourced from incident reports using Uniform Crime Reporting definitions and reporting guidelines, based on the date when the crime was reported. This report is intended to be a management and planning tool and does not reflect the official UCR counts for the department. Incidents where a location is unknown or unspecified are included in the countywide totals. 'Unknown' refers to records in which the address is listed as 'Unknown' on the incident report. 'Not Validated' refers to records that were entered in with an invalid addresses.

Hermitage Precinct UCR Incidents - YTD Comparisons

METROPOLITAN POLICE DEPARTMENT
of Nashville and Davidson County

Aggregated by precinct (incident location). Based on date when each incident was reported.

	Homicide	Rape	Commercial Robbery	Street Robbery	Total Robbery	Aggravated Assault	Commercial Burglary	Residential Burglary	Total Burglary	Larceny	Auto Theft	Violent Offenses	Property Offenses	Part I Offenses
2019 YTD	6	52	40	168	208	389	77	214	291	2,080	262	655	2,633	3,288
2020 YTD	8	48	26	120	146	583	93	164	257	1,920	281	785	2,458	3,243
% Change	33.3%	-7.7%	-35.0%	-28.6%	-29.8%	49.9%	20.8%	-23.4%	-11.7%	-7.7%	7.3%	19.8%	-6.6%	-1.4%
2018 YTD	3	73	30	189	219	436	79	240	319	1,810	316	731	2,445	3,176
2020 YTD	8	48	26	120	146	583	93	164	257	1,920	281	785	2,458	3,243
% Change	166.7%	-34.2%	-13.3%	-36.5%	-33.3%	33.7%	17.7%	-31.7%	-19.4%	6.1%	-11.1%	7.4%	0.5%	2.1%
2017 YTD	14	71	39	189	228	469	87	277	364	1,751	275	782	2,390	3,172
2020 YTD	8	48	26	120	146	583	93	164	257	1,920	281	785	2,458	3,243
% Change	-42.9%	-32.4%	-33.3%	-36.5%	-36.0%	24.3%	6.9%	-40.8%	-29.4%	9.7%	2.2%	0.4%	2.8%	2.2%
2016 YTD	9	57	44	134	178	481	78	329	407	1,888	122	725	2,417	3,142
2020 YTD	8	48	26	120	146	583	93	164	257	1,920	281	785	2,458	3,243
% Change	-11.1%	-15.8%	-40.9%	-10.4%	-18.0%	21.2%	19.2%	-50.2%	-36.9%	1.7%	130.3%	8.3%	1.7%	3.2%
2015 YTD	2	57	24	147	171	399	65	330	395	1,738	123	629	2,256	2,885
2020 YTD	8	48	26	120	146	583	93	164	257	1,920	281	785	2,458	3,243
% Change	300.0%	-15.8%	8.3%	-18.4%	-14.6%	46.1%	43.1%	-50.3%	-34.9%	10.5%	128.5%	24.8%	9.0%	12.4%
2014 YTD	3	40	16	123	139	456	100	400	500	1,762	93	638	2,355	2,993
2020 YTD	8	48	26	120	146	583	93	164	257	1,920	281	785	2,458	3,243
% Change	166.7%	20.0%	62.5%	-2.4%	5.0%	27.9%	-7.0%	-59.0%	-48.6%	9.0%	202.2%	23.0%	4.4%	8.4%
2013 YTD	3	46	28	130	158	437	53	407	460	1,948	126	644	2,534	3,178
2020 YTD	8	48	26	120	146	583	93	164	257	1,920	281	785	2,458	3,243
% Change	166.7%	4.3%	-7.1%	-7.7%	-7.6%	33.4%	75.5%	-59.7%	-44.1%	-1.4%	123.0%	21.9%	-3.0%	2.0%
2012 YTD	9	53	16	113	129	527	89	382	471	1,868	110	718	2,449	3,167
2020 YTD	8	48	26	120	146	583	93	164	257	1,920	281	785	2,458	3,243
% Change	-11.1%	-9.4%	62.5%	6.2%	13.2%	10.6%	4.5%	-57.1%	-45.4%	2.8%	155.5%	9.3%	0.4%	2.4%
8 YTD Avg	6	56	30	149	179	449	79	322	401	1,856	178	690	2,435	3,125
2020 YTD	8	48	26	120	146	583	93	164	257	1,920	281	785	2,458	3,243
% Change	33.3%	-14.3%	-13.3%	-19.5%	-18.4%	29.8%	17.7%	-49.1%	-35.9%	3.4%	57.9%	13.8%	0.9%	3.8%
5 YTD Avg	7	62	35	165	201	435	77	278	355	1,853	220	704	2,428	3,133
2020 YTD	8	48	26	120	146	583	93	164	257	1,920	281	785	2,458	3,243
% Change	14.3%	-22.6%	-25.7%	-27.3%	-27.4%	34.0%	20.8%	-41.0%	-27.6%	3.6%	27.7%	11.5%	1.2%	3.5%

Information summarized for CompStat week ending 07/11/2020.

'8 YTD Avg' refers to the computed 2012 - 2019 YTD average.
'5 YTD Avg' refers to the computed 2015 - 2019 YTD average.

Sourced from MNPD ARMS on 7/15/2020 7:11:19 AM. The figures above were sourced from incident reports using Uniform Crime Reporting definitions and reporting guidelines, based on the date when the crime was reported. This report is intended to be a management and planning tool and does not reflect the official UCR counts for the department. Incidents where a location is unknown or unspecified are included in the countywide totals. 'Unknown' refers to records in which the address is listed as 'Unknown' on the incident report. 'Not Validated' refers to records that were entered in with an invalid addresses.

North Precinct UCR Incidents - YTD Comparisons

METROPOLITAN POLICE DEPARTMENT
of Nashville and Davidson County

Aggregated by precinct (incident location). Based on date when each incident was reported.

	Homicide	Rape	Commercial Robbery	Street Robbery	Total Robbery	Aggravated Assault	Commercial Burglary	Residential Burglary	Total Burglary	Larceny	Auto Theft	Violent Offenses	Property Offenses	Part I Offenses
2019 YTD	10	43	13	120	133	554	54	213	267	1,177	219	740	1,663	2,403
2020 YTD	17	36	7	115	122	572	52	202	254	1,040	197	747	1,491	2,238
% Change	70.0%	-16.3%	-46.2%	-4.2%	-8.3%	3.2%	-3.7%	-5.2%	-4.9%	-11.6%	-10.0%	0.9%	-10.3%	-6.9%
2018 YTD	10	50	19	130	149	550	57	171	228	1,202	272	759	1,702	2,461
2020 YTD	17	36	7	115	122	572	52	202	254	1,040	197	747	1,491	2,238
% Change	70.0%	-28.0%	-63.2%	-11.5%	-18.1%	4.0%	-8.8%	18.1%	11.4%	-13.5%	-27.6%	-1.6%	-12.4%	-9.1%
2017 YTD	9	36	31	160	191	546	82	246	328	1,033	182	782	1,543	2,325
2020 YTD	17	36	7	115	122	572	52	202	254	1,040	197	747	1,491	2,238
% Change	88.9%	0.0%	-77.4%	-28.1%	-36.1%	4.8%	-36.6%	-17.9%	-22.6%	0.7%	8.2%	-4.5%	-3.4%	-3.7%
2016 YTD	7	42	11	128	139	484	54	254	308	987	116	672	1,411	2,083
2020 YTD	17	36	7	115	122	572	52	202	254	1,040	197	747	1,491	2,238
% Change	142.9%	-14.3%	-36.4%	-10.2%	-12.2%	18.2%	-3.7%	-20.5%	-17.5%	5.4%	69.8%	11.2%	5.7%	7.4%
2015 YTD	14	39	10	141	151	511	49	253	302	835	118	715	1,255	1,970
2020 YTD	17	36	7	115	122	572	52	202	254	1,040	197	747	1,491	2,238
% Change	21.4%	-7.7%	-30.0%	-18.4%	-19.2%	11.9%	6.1%	-20.2%	-15.9%	24.6%	66.9%	4.5%	18.8%	13.6%
2014 YTD	7	47	3	98	101	569	43	263	306	839	79	724	1,224	1,948
2020 YTD	17	36	7	115	122	572	52	202	254	1,040	197	747	1,491	2,238
% Change	142.9%	-23.4%	133.3%	17.3%	20.8%	0.5%	20.9%	-23.2%	-17.0%	24.0%	149.4%	3.2%	21.8%	14.9%
2013 YTD	6	28	12	132	144	451	46	371	417	927	86	629	1,430	2,059
2020 YTD	17	36	7	115	122	572	52	202	254	1,040	197	747	1,491	2,238
% Change	183.3%	28.6%	-41.7%	-12.9%	-15.3%	26.8%	13.0%	-45.6%	-39.1%	12.2%	129.1%	18.8%	4.3%	8.7%
2012 YTD	5	38	9	119	128	439	49	351	400	962	89	610	1,451	2,061
2020 YTD	17	36	7	115	122	572	52	202	254	1,040	197	747	1,491	2,238
% Change	240.0%	-5.3%	-22.2%	-3.4%	-4.7%	30.3%	6.1%	-42.5%	-36.5%	8.1%	121.3%	22.5%	2.8%	8.6%
8 YTD Avg	9	40	14	129	142	513	54	265	320	995	145	704	1,460	2,164
2020 YTD	17	36	7	115	122	572	52	202	254	1,040	197	747	1,491	2,238
% Change	88.9%	-10.0%	-50.0%	-10.9%	-14.1%	11.5%	-3.7%	-23.8%	-20.6%	4.5%	35.9%	6.1%	2.1%	3.4%
5 YTD Avg	10	42	17	136	153	529	59	227	287	1,047	181	734	1,515	2,248
2020 YTD	17	36	7	115	122	572	52	202	254	1,040	197	747	1,491	2,238
% Change	70.0%	-14.3%	-58.8%	-15.4%	-20.3%	8.1%	-11.9%	-11.0%	-11.5%	-0.7%	8.8%	1.8%	-1.6%	-0.4%

Information summarized for CompStat week ending 07/11/2020.

'8 YTD Avg' refers to the computed 2012 - 2019 YTD average.
'5 YTD Avg' refers to the computed 2015 - 2019 YTD average.

Sourced from MNPD ARMS on 7/15/2020 7:11:19 AM. The figures above were sourced from incident reports using Uniform Crime Reporting definitions and reporting guidelines, based on the date when the crime was reported. This report is intended to be a management and planning tool and does not reflect the official UCR counts for the department. Incidents where a location is unknown or unspecified are included in the countywide totals. 'Unknown' refers to records in which the address is listed as 'Unknown' on the incident report. 'Not Validated' refers to records that were entered in with an invalid addresses.

Madison Precinct UCR Incidents - YTD Comparisons

METROPOLITAN POLICE DEPARTMENT
of Nashville and Davidson County

Aggregated by precinct (incident location). Based on date when each incident was reported.

	Homicide	Rape	Commercial Robbery	Street Robbery	Total Robbery	Aggravated Assault	Commercial Burglary	Residential Burglary	Total Burglary	Larceny	Auto Theft	Violent Offenses	Property Offenses	Part I Offenses
2019 YTD	3	23	15	74	89	281	43	149	192	1,034	152	396	1,378	1,774
2020 YTD	5	27	11	76	87	359	48	167	215	1,130	142	478	1,487	1,965
% Change	66.7%	17.4%	-26.7%	2.7%	-2.2%	27.8%	11.6%	12.1%	12.0%	9.3%	-6.6%	20.7%	7.9%	10.8%
2018 YTD	5	25	17	77	94	358	40	120	160	1,210	156	482	1,526	2,008
2020 YTD	5	27	11	76	87	359	48	167	215	1,130	142	478	1,487	1,965
% Change	0.0%	8.0%	-35.3%	-1.3%	-7.4%	0.3%	20.0%	39.2%	34.4%	-6.6%	-9.0%	-0.8%	-2.6%	-2.1%
2017 YTD	3	23	15	95	110	297	54	181	235	1,289	143	433	1,667	2,100
2020 YTD	5	27	11	76	87	359	48	167	215	1,130	142	478	1,487	1,965
% Change	66.7%	17.4%	-26.7%	-20.0%	-20.9%	20.9%	-11.1%	-7.7%	-8.5%	-12.3%	-0.7%	10.4%	-10.8%	-6.4%
2016 YTD	4	43	17	75	92	319	37	254	291	1,150	56	458	1,497	1,955
2020 YTD	5	27	11	76	87	359	48	167	215	1,130	142	478	1,487	1,965
% Change	25.0%	-37.2%	-35.3%	1.3%	-5.4%	12.5%	29.7%	-34.3%	-26.1%	-1.7%	153.6%	4.4%	-0.7%	0.5%
2015 YTD	2	21	17	69	86	328	28	269	297	1,127	110	437	1,534	1,971
2020 YTD	5	27	11	76	87	359	48	167	215	1,130	142	478	1,487	1,965
% Change	150.0%	28.6%	-35.3%	10.1%	1.2%	9.5%	71.4%	-37.9%	-27.6%	0.3%	29.1%	9.4%	-3.1%	-0.3%
2014 YTD	5	33	8	60	68	283	33	245	278	1,019	56	389	1,353	1,742
2020 YTD	5	27	11	76	87	359	48	167	215	1,130	142	478	1,487	1,965
% Change	0.0%	-18.2%	37.5%	26.7%	27.9%	26.9%	45.5%	-31.8%	-22.7%	10.9%	153.6%	22.9%	9.9%	12.8%
2013 YTD	2	31	17	67	84	299	37	249	286	1,004	77	416	1,367	1,783
2020 YTD	5	27	11	76	87	359	48	167	215	1,130	142	478	1,487	1,965
% Change	150.0%	-12.9%	-35.3%	13.4%	3.6%	20.1%	29.7%	-32.9%	-24.8%	12.5%	84.4%	14.9%	8.8%	10.2%
2012 YTD	7	30	11	98	109	345	51	350	401	1,174	80	491	1,655	2,146
2020 YTD	5	27	11	76	87	359	48	167	215	1,130	142	478	1,487	1,965
% Change	-28.6%	-10.0%	0.0%	-22.4%	-20.2%	4.1%	-5.9%	-52.3%	-46.4%	-3.7%	77.5%	-2.6%	-10.2%	-8.4%
8 YTD Avg	4	29	15	77	92	314	40	227	268	1,126	104	438	1,497	1,935
2020 YTD	5	27	11	76	87	359	48	167	215	1,130	142	478	1,487	1,965
% Change	25.0%	-6.9%	-26.7%	-1.3%	-5.4%	14.3%	20.0%	-26.4%	-19.8%	0.4%	36.5%	9.1%	-0.7%	1.6%
5 YTD Avg	3	27	16	78	94	317	40	195	235	1,162	123	441	1,520	1,962
2020 YTD	5	27	11	76	87	359	48	167	215	1,130	142	478	1,487	1,965
% Change	66.7%	0.0%	-31.3%	-2.6%	-7.4%	13.2%	20.0%	-14.4%	-8.5%	-2.8%	15.4%	8.4%	-2.2%	0.2%

Information summarized for CompStat week ending 07/11/2020.

'8 YTD Avg' refers to the computed 2012 - 2019 YTD average.
'5 YTD Avg' refers to the computed 2015 - 2019 YTD average.

Sourced from MNPD ARMS on 7/15/2020 7:11:19 AM. The figures above were sourced from incident reports using Uniform Crime Reporting definitions and reporting guidelines, based on the date when the crime was reported. This report is intended to be a management and planning tool and does not reflect the official UCR counts for the department. Incidents where a location is unknown or unspecified are included in the countywide totals. 'Unknown' refers to records in which the address is listed as 'Unknown' on the incident report. 'Not Validated' refers to records that were entered in with an invalid addresses.

Midtown Hills Precinct UCR Incidents - YTD Comparisons

METROPOLITAN POLICE DEPARTMENT
of Nashville and Davidson County

Aggregated by precinct (incident location). Based on date when each incident was reported.

	Homicide	Rape	Commercial Robbery	Street Robbery	Total Robbery	Aggravated Assault	Commercial Burglary	Residential Burglary	Total Burglary	Larceny	Auto Theft	Violent Offenses	Property Offenses	Part I Offenses
2019 YTD	1	28	15	109	124	211	105	158	263	1,429	181	364	1,873	2,237
2020 YTD	1	29	15	80	95	234	136	150	286	1,726	191	359	2,203	2,562
% Change	0.0%	3.6%	0.0%	-26.6%	-23.4%	10.9%	29.5%	-5.1%	8.7%	20.8%	5.5%	-1.4%	17.6%	14.5%
2018 YTD	4	33	7	97	104	215	97	182	279	1,400	184	356	1,863	2,219
2020 YTD	1	29	15	80	95	234	136	150	286	1,726	191	359	2,203	2,562
% Change	-75.0%	-12.1%	114.3%	-17.5%	-8.7%	8.8%	40.2%	-17.6%	2.5%	23.3%	3.8%	0.8%	18.3%	15.5%
2017 YTD	3	38	12	85	97	261	130	139	269	1,285	137	399	1,691	2,090
2020 YTD	1	29	15	80	95	234	136	150	286	1,726	191	359	2,203	2,562
% Change	-66.7%	-23.7%	25.0%	-5.9%	-2.1%	-10.3%	4.6%	7.9%	6.3%	34.3%	39.4%	-10.0%	30.3%	22.6%
2016 YTD	1	37	21	70	91	217	66	222	288	1,150	80	346	1,518	1,864
2020 YTD	1	29	15	80	95	234	136	150	286	1,726	191	359	2,203	2,562
% Change	0.0%	-21.6%	-28.6%	14.3%	4.4%	7.8%	106.1%	-32.4%	-0.7%	50.1%	138.8%	3.8%	45.1%	37.4%
2015 YTD	2	35	16	59	75	217	56	185	241	1,150	58	329	1,449	1,778
2020 YTD	1	29	15	80	95	234	136	150	286	1,726	191	359	2,203	2,562
% Change	-50.0%	-17.1%	-6.3%	35.6%	26.7%	7.8%	142.9%	-18.9%	18.7%	50.1%	229.3%	9.1%	52.0%	44.1%
2014 YTD	1	38	10	43	53	224	94	256	350	1,201	53	316	1,604	1,920
2020 YTD	1	29	15	80	95	234	136	150	286	1,726	191	359	2,203	2,562
% Change	0.0%	-23.7%	50.0%	86.0%	79.2%	4.5%	44.7%	-41.4%	-18.3%	43.7%	260.4%	13.6%	37.3%	33.4%
2013 YTD	1	36	19	53	72	207	75	291	366	1,335	69	316	1,770	2,086
2020 YTD	1	29	15	80	95	234	136	150	286	1,726	191	359	2,203	2,562
% Change	0.0%	-19.4%	-21.1%	50.9%	31.9%	13.0%	81.3%	-48.5%	-21.9%	29.3%	176.8%	13.6%	24.5%	22.8%
2012 YTD	2	30	19	65	84	235	85	290	375	1,284	79	351	1,738	2,089
2020 YTD	1	29	15	80	95	234	136	150	286	1,726	191	359	2,203	2,562
% Change	-50.0%	-3.3%	-21.1%	23.1%	13.1%	-0.4%	60.0%	-48.3%	-23.7%	34.4%	141.8%	2.3%	26.8%	22.6%
8 YTD Avg	2	34	15	73	88	223	89	215	304	1,279	105	347	1,688	2,035
2020 YTD	1	29	15	80	95	234	136	150	286	1,726	191	359	2,203	2,562
% Change	-50.0%	-14.7%	0.0%	9.6%	8.0%	4.9%	52.8%	-30.2%	-5.9%	34.9%	81.9%	3.5%	30.5%	25.9%
5 YTD Avg	2	34	14	84	98	224	91	177	268	1,283	128	359	1,679	2,038
2020 YTD	1	29	15	80	95	234	136	150	286	1,726	191	359	2,203	2,562
% Change	-50.0%	-14.7%	7.1%	-4.8%	-3.1%	4.5%	49.5%	-15.3%	6.7%	34.5%	49.2%	0.0%	31.2%	25.7%

Information summarized for CompStat week ending 07/11/2020.

'8 YTD Avg' refers to the computed 2012 - 2019 YTD average.
'5 YTD Avg' refers to the computed 2015 - 2019 YTD average.

Sourced from MNPD ARMS on 7/15/2020 7:11:19 AM. The figures above were sourced from incident reports using Uniform Crime Reporting definitions and reporting guidelines, based on the date when the crime was reported. This report is intended to be a management and planning tool and does not reflect the official UCR counts for the department. Incidents where a location is unknown or unspecified are included in the countywide totals. 'Unknown' refers to records in which the address is listed as 'Unknown' on the incident report. 'Not Validated' refers to records that were entered in with an invalid addresses.

YTD Homicide Report

Demographic information for homicide incidents occurring during the current year.

METROPOLITAN POLICE DEPARTMENT
of Nashville and Davidson County

Race of Victim		
Black	38	77.6 %
White	11	22.4 %
Total	49	100.0 %

Ethnicity of Victim		
Non-Hispanic	48	98.0 %
Hispanic	1	2.0 %
Total	49	100.0 %

Age of Victim		
0 to 12	1	2.0 %
13 to 17	3	6.1 %
18 to 24	9	18.4 %
25 to 34	16	32.7 %
35 to 44	9	18.4 %
55 to 64	1	2.0 %
65+	1	2.0 %
Unk	9	18.4 %
Total	49	100.0 %

Race - Ethnicity - Gender of Victim		
Black Non-Hispanic Male	29	59.2 %
Black Non-Hispanic Female	9	18.4 %
White Non-Hispanic Male	6	12.2 %
White Non-Hispanic Female	4	8.2 %
White Hispanic Male	1	2.0 %
Total	49	100.0 %

Time of Incident		
12:00 am - 3:59 am	13	26.5 %
4:00 am - 7:59 am	12	24.5 %
8:00 am - 11:59 am	4	8.2 %
12:00 pm - 3:59 pm	7	14.3 %
4:00 pm - 7:59 pm	8	16.3 %
8:00 pm - 11:59 pm	5	10.2 %
Total	49	100.0 %

Gender of Victim		
Male	36	73.5 %
Female	13	26.5 %
Total	49	100.0 %

Domestic Related		
No	42	85.7 %
Yes	7	14.3 %
Total	49	100.0 %

Monthly Homicide Count (Year-to-Year Comparison)

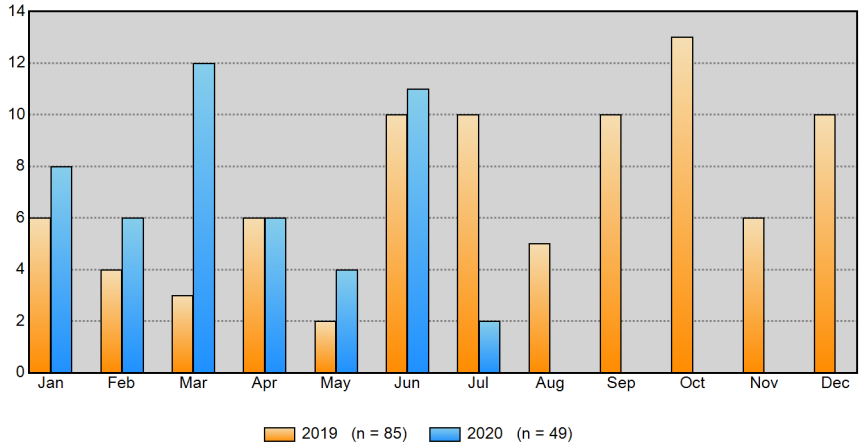

Monthly Homicide Cumulative Count (Year-to-Year Comparison)

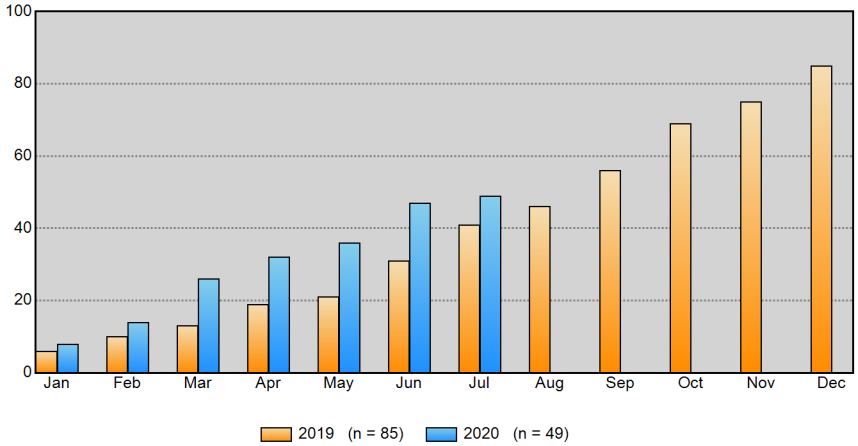

Information summarized for CompStat week ending 7/11/2020.

Sourced from MNPD ARMS on 7/15/2020 7:11:19 AM. The figures above were sourced from incident reports using Uniform Crime Reporting definitions and reporting guidelines, based on the date when the crime was reported. This report is intended to be a management and planning tool and does not reflect the official UCR counts for the department.

County Year-to-Year Weekly Chart

METROPOLITAN POLICE DEPARTMENT
of Nashville and Davidson County

	Homicide	Rape	Commercial Robbery	Street Robbery	Total Robbery	Aggravated Assault	Commercial Burglary	Residential Burglary	Total Burglary	Larceny	Auto Theft	Violent Offenses	Property Offenses	Part I Offenses
ending 07/27/2019 Next Week	4	12	6	40	46	94	27	38	65	515	54	156	634	790
ending 07/20/2019 Current Week	2	10	3	31	34	131	41	35	76	469	60	177	605	782
ending 07/13/2019	2	9	0	49	49	110	21	49	70	509	76	170	655	825
ending 07/11/2020	2	8	4	25	29	131	25	45	70	465	68	170	603	773
% Change	0.0%	-11.1%	-	-49.0%	-40.8%	19.1%	19.0%	-8.2%	0.0%	-8.6%	-10.5%	0.0%	-7.9%	-6.3%
ending 07/06/2019	3	10	3	33	36	123	21	45	66	495	61	172	622	794
ending 07/04/2020	2	11	5	33	38	131	16	41	57	423	70	182	550	732
% Change	-33.3%	10.0%	66.7%	0.0%	5.6%	6.5%	-23.8%	-8.9%	-13.6%	-14.5%	14.8%	5.8%	-11.6%	-7.8%
ending 06/29/2019	1	11	9	33	42	111	24	59	83	477	59	165	619	784
ending 06/27/2020	4	11	1	30	31	122	19	45	64	414	50	168	528	696
% Change	300.0%	0.0%	-88.9%	-9.1%	-26.2%	9.9%	-20.8%	-23.7%	-22.9%	-13.2%	-15.3%	1.8%	-14.7%	-11.2%

Part I Incidents - Year-to-Year Weekly Comparisons

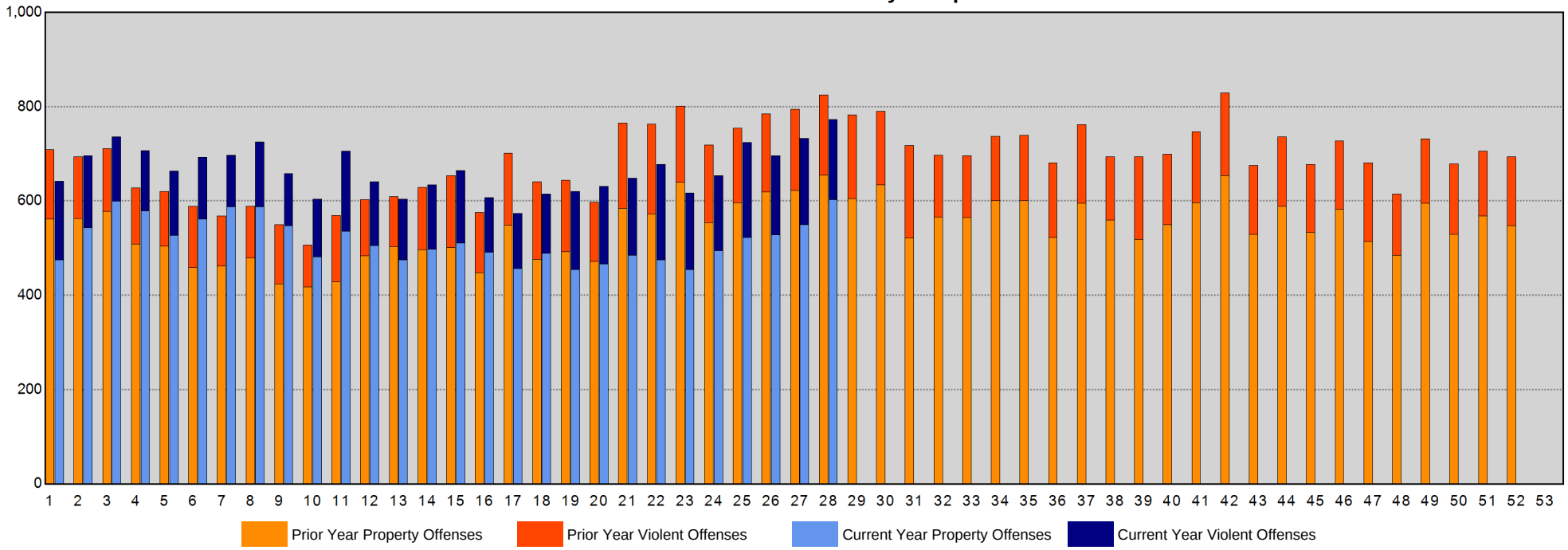

Sourced from MNPD ARMS on 7/15/2020 7:11:19 AM. The figures above were sourced from incident reports using Uniform Crime Reporting definitions and reporting guidelines, based on the date when the crime was reported. This report is intended to be a management and planning tool and does not reflect the official UCR counts for the department. Incidents where a location is unknown or unspecified are included in the countywide totals. 'Unknown' refers to records in which the address is listed as 'Unknown' on the incident report. 'Not Validated' refers to records that were entered in with an invalid addresses.

West Precinct Year-to-Year Weekly Chart

METROPOLITAN POLICE DEPARTMENT
of Nashville and Davidson County

	Homicide	Rape	Commercial Robbery	Street Robbery	Total Robbery	Aggravated Assault	Commercial Burglary	Residential Burglary	Total Burglary	Larceny	Auto Theft	Violent Offenses	Property Offenses	Part I Offenses
ending 07/27/2019 Next Week	0	0	0	2	2	5	2	2	4	72	10	7	86	93
ending 07/20/2019 Current Week	0	1	0	1	1	7	6	4	10	61	5	9	76	85
ending 07/13/2019	0	1	0	2	2	5	3	3	6	56	12	8	74	82
ending 07/11/2020	0	1	0	0	0	13	1	8	9	87	11	14	107	121
% Change	-	0.0%	-	-100.0%	-100.0%	160.0%	-66.7%	166.7%	50.0%	55.4%	-8.3%	75.0%	44.6%	47.6%
ending 07/06/2019	0	1	0	0	0	13	4	4	8	71	16	14	95	109
ending 07/04/2020	0	0	0	1	1	8	4	5	9	40	4	9	53	62
% Change	-	-100.0%	-	-	-	-38.5%	0.0%	25.0%	12.5%	-43.7%	-75.0%	-35.7%	-44.2%	-43.1%
ending 06/29/2019	0	1	1	5	6	4	2	13	15	61	8	11	84	95
ending 06/27/2020	0	1	0	0	0	5	1	1	2	61	5	6	68	74
% Change	-	0.0%	-100.0%	-100.0%	-100.0%	25.0%	-50.0%	-92.3%	-86.7%	0.0%	-37.5%	-45.5%	-19.0%	-22.1%

Part I Incidents - Year-to-Year Weekly Comparisons

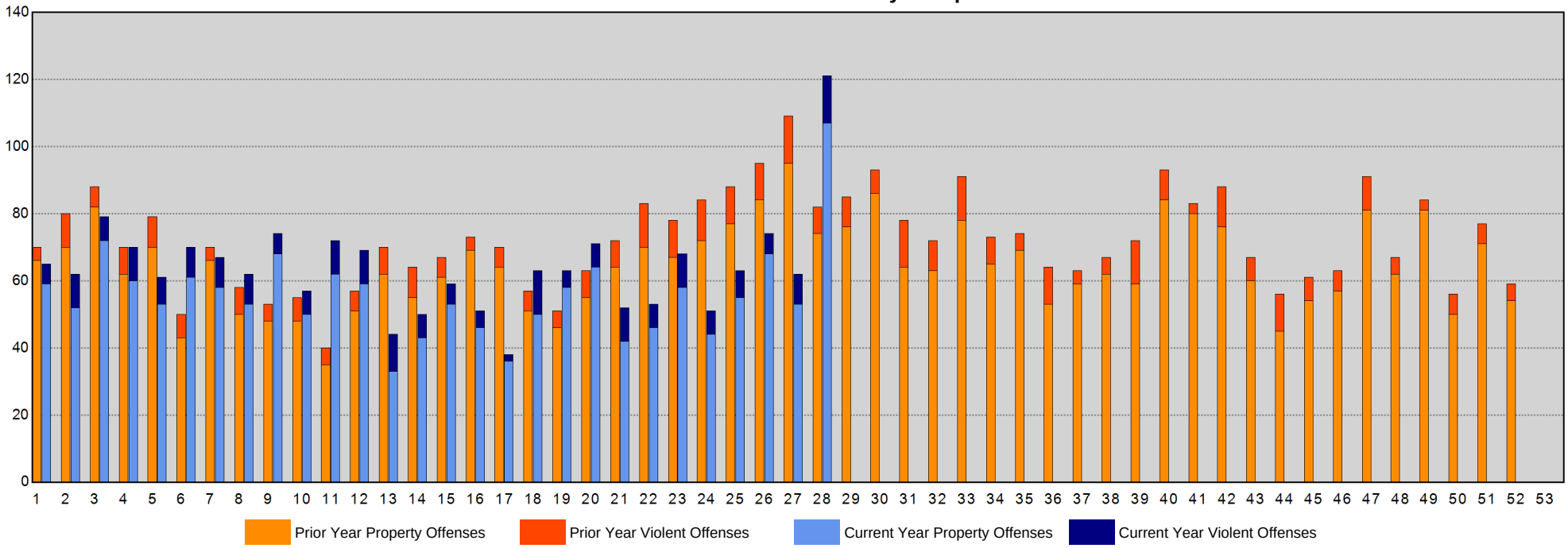

Sourced from MNPD ARMS on 7/15/2020 7:11:20 AM. The figures above were sourced from incident reports using Uniform Crime Reporting definitions and reporting guidelines, based on the date when the crime was reported. This report is intended to be a management and planning tool and does not reflect the official UCR counts for the department. Incidents where a location is unknown or unspecified are included in the countywide totals. 'Unknown' refers to records in which the address is listed as 'Unknown' on the incident report. 'Not Validated' refers to records that were entered in with an invalid addresses.

East Precinct Year-to-Year Weekly Chart

METROPOLITAN POLICE DEPARTMENT
of Nashville and Davidson County

	Homicide	Rape	Commercial Robbery	Street Robbery	Total Robbery	Aggravated Assault	Commercial Burglary	Residential Burglary	Total Burglary	Larceny	Auto Theft	Violent Offenses	Property Offenses	Part I Offenses
ending 07/27/2019 Next Week	0	0	0	3	3	5	3	7	10	47	7	8	64	72
ending 07/20/2019 Current Week	0	2	0	3	3	9	4	7	11	42	4	14	57	71
ending 07/13/2019	0	1	0	0	0	12	2	1	3	47	6	13	56	69
ending 07/11/2020	0	0	0	0	0	20	0	6	6	46	8	20	60	80
% Change	-	-100.0%	-	-	-	66.7%	-100.0%	500.0%	100.0%	-2.1%	33.3%	53.8%	7.1%	15.9%
ending 07/06/2019	0	0	0	2	2	20	2	4	6	43	6	22	55	77
ending 07/04/2020	1	0	0	3	3	8	0	3	3	46	11	12	60	72
% Change	-	-	-	50.0%	50.0%	-60.0%	-100.0%	-25.0%	-50.0%	7.0%	83.3%	-45.5%	9.1%	-6.5%
ending 06/29/2019	0	2	0	4	4	9	0	5	5	47	9	15	61	76
ending 06/27/2020	0	0	0	0	0	16	1	7	8	33	8	16	49	65
% Change	-	-100.0%	-	-100.0%	-100.0%	77.8%	-	40.0%	60.0%	-29.8%	-11.1%	6.7%	-19.7%	-14.5%

Part I Incidents - Year-to-Year Weekly Comparisons

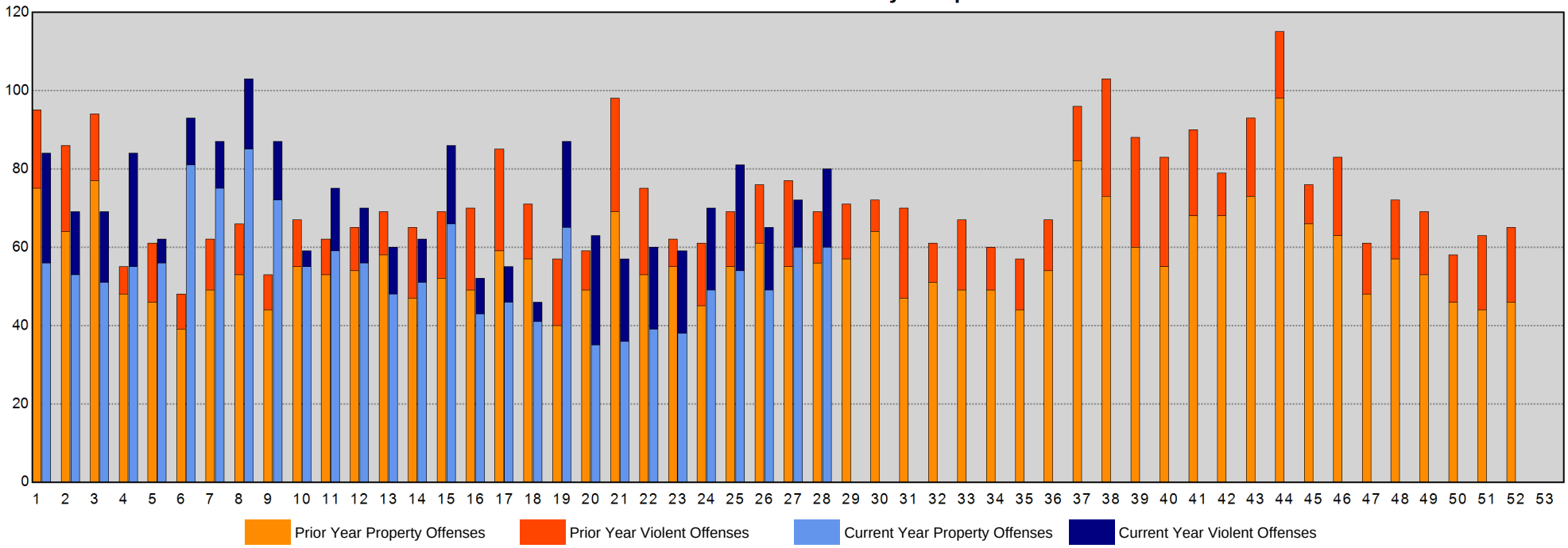

Sourced from MNPD ARMS on 7/15/2020 7:11:20 AM. The figures above were sourced from incident reports using Uniform Crime Reporting definitions and reporting guidelines, based on the date when the crime was reported. This report is intended to be a management and planning tool and does not reflect the official UCR counts for the department. Incidents where a location is unknown or unspecified are included in the countywide totals. 'Unknown' refers to records in which the address is listed as 'Unknown' on the incident report. 'Not Validated' refers to records that were entered in with an invalid addresses.

South Precinct Year-to-Year Weekly Chart

METROPOLITAN POLICE DEPARTMENT
of Nashville and Davidson County

	Homicide	Rape	Commercial Robbery	Street Robbery	Total Robbery	Aggravated Assault	Commercial Burglary	Residential Burglary	Total Burglary	Larceny	Auto Theft	Violent Offenses	Property Offenses	Part I Offenses
ending 07/27/2019 Next Week	1	0	1	12	13	15	4	5	9	95	8	29	112	141
ending 07/20/2019 Current Week	0	1	1	10	11	20	5	5	10	72	12	32	94	126
ending 07/13/2019	0	3	0	14	14	22	8	10	18	71	11	39	100	139
ending 07/11/2020	0	1	2	8	10	17	9	7	16	84	12	28	112	140
% Change	-	-66.7%	-	-42.9%	-28.6%	-22.7%	12.5%	-30.0%	-11.1%	18.3%	9.1%	-28.2%	12.0%	0.7%
ending 07/06/2019	1	4	1	12	13	18	3	13	16	68	6	36	90	126
ending 07/04/2020	0	2	1	8	9	22	3	7	10	88	14	33	112	145
% Change	-100.0%	-50.0%	0.0%	-33.3%	-30.8%	22.2%	0.0%	-46.2%	-37.5%	29.4%	133.3%	-8.3%	24.4%	15.1%
ending 06/29/2019	0	1	4	10	14	36	5	7	12	78	8	51	98	149
ending 06/27/2020	1	4	1	9	10	21	4	9	13	69	10	36	92	128
% Change	-	300.0%	-75.0%	-10.0%	-28.6%	-41.7%	-20.0%	28.6%	8.3%	-11.5%	25.0%	-29.4%	-6.1%	-14.1%

Part I Incidents - Year-to-Year Weekly Comparisons

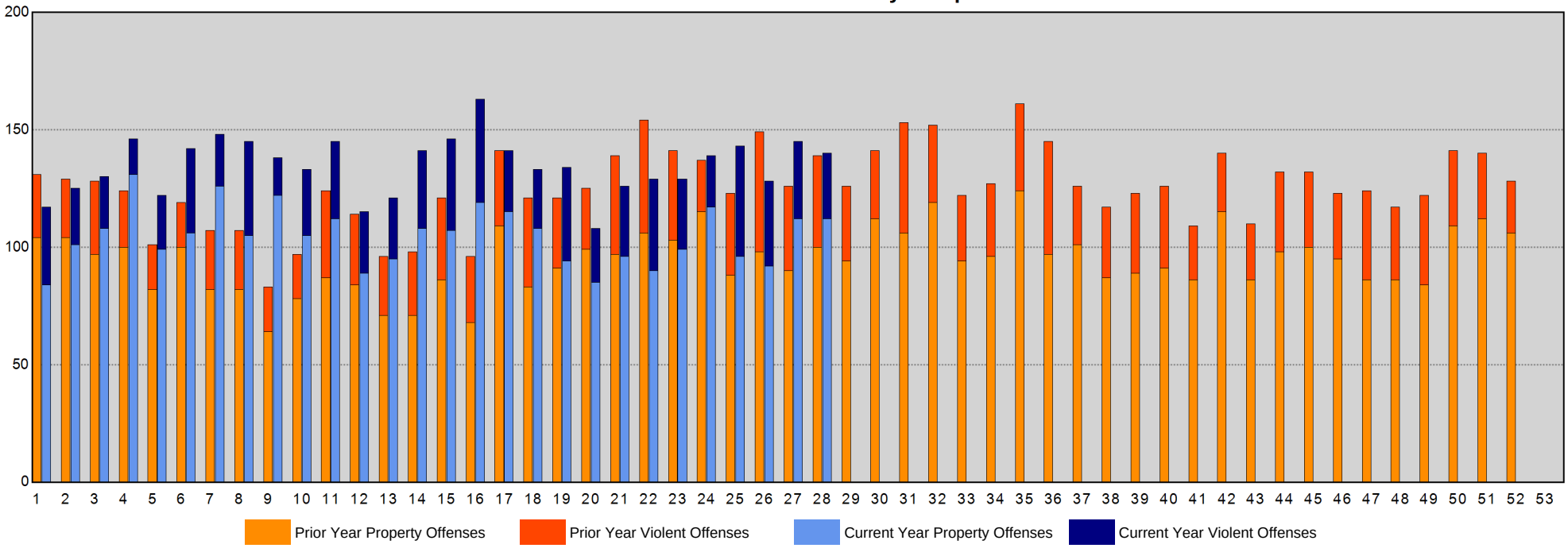

Sourced from MNPD ARMS on 7/15/2020 7:11:21 AM. The figures above were sourced from incident reports using Uniform Crime Reporting definitions and reporting guidelines, based on the date when the crime was reported. This report is intended to be a management and planning tool and does not reflect the official UCR counts for the department. Incidents where a location is unknown or unspecified are included in the countywide totals. 'Unknown' refers to records in which the address is listed as 'Unknown' on the incident report. 'Not Validated' refers to records that were entered in with an invalid addresses.

Central Precinct Year-to-Year Weekly Chart

METROPOLITAN POLICE DEPARTMENT
of Nashville and Davidson County

	Homicide	Rape	Commercial Robbery	Street Robbery	Total Robbery	Aggravated Assault	Commercial Burglary	Residential Burglary	Total Burglary	Larceny	Auto Theft	Violent Offenses	Property Offenses	Part I Offenses
ending 07/27/2019 Next Week	0	2	0	3	3	3	0	0	0	57	4	8	61	69
ending 07/20/2019 Current Week	0	2	0	1	1	8	1	0	1	39	2	11	42	53
ending 07/13/2019	0	1	0	3	3	5	1	0	1	38	3	9	42	51
ending 07/11/2020	0	2	0	4	4	6	2	0	2	22	2	12	26	38
% Change	-	100.0%	-	33.3%	33.3%	20.0%	100.0%	-	100.0%	-42.1%	-33.3%	33.3%	-38.1%	-25.5%
ending 07/06/2019	1	1	0	5	5	13	0	0	0	50	3	20	53	73
ending 07/04/2020	0	1	0	2	2	3	1	0	1	21	3	6	25	31
% Change	-100.0%	0.0%	-	-60.0%	-60.0%	-76.9%	-	-	-	-58.0%	0.0%	-70.0%	-52.8%	-57.5%
ending 06/29/2019	0	1	0	1	1	6	4	0	4	40	1	8	45	53
ending 06/27/2020	0	0	0	6	6	3	2	1	3	12	3	9	18	27
% Change	-	-100.0%	-	500.0%	500.0%	-50.0%	-50.0%	-	-25.0%	-70.0%	200.0%	12.5%	-60.0%	-49.1%

Part I Incidents - Year-to-Year Weekly Comparisons

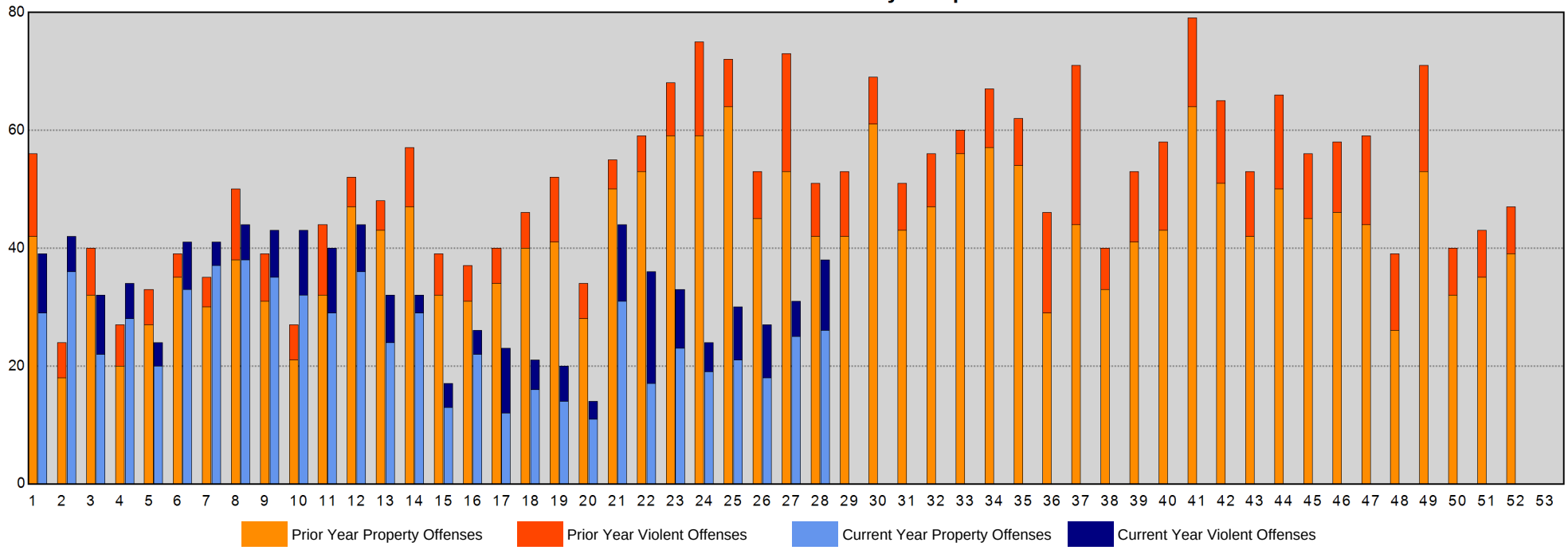

Sourced from MNPD ARMS on 7/15/2020 7:11:21 AM. The figures above were sourced from incident reports using Uniform Crime Reporting definitions and reporting guidelines, based on the date when the crime was reported. This report is intended to be a management and planning tool and does not reflect the official UCR counts for the department. Incidents where a location is unknown or unspecified are included in the countywide totals. 'Unknown' refers to records in which the address is listed as 'Unknown' on the incident report. 'Not Validated' refers to records that were entered in with an invalid addresses.

Hermitage Precinct Year-to-Year Weekly Chart

METROPOLITAN POLICE DEPARTMENT
of Nashville and Davidson County

	Homicide	Rape	Commercial Robbery	Street Robbery	Total Robbery	Aggravated Assault	Commercial Burglary	Residential Burglary	Total Burglary	Larceny	Auto Theft	Violent Offenses	Property Offenses	Part I Offenses
ending 07/27/2019 Next Week	0	7	1	2	3	19	2	6	8	81	6	29	95	124
ending 07/20/2019 Current Week	1	1	1	3	4	21	3	2	5	87	21	27	113	140
ending 07/13/2019	0	2	0	13	13	19	2	8	10	113	20	34	143	177
ending 07/11/2020	0	2	2	6	8	25	1	7	8	61	15	35	84	119
% Change	-	0.0%	-	-53.8%	-38.5%	31.6%	-50.0%	-12.5%	-20.0%	-46.0%	-25.0%	2.9%	-41.3%	-32.8%
ending 07/06/2019	1	1	1	3	4	9	2	4	6	101	5	15	112	127
ending 07/04/2020	0	1	1	9	10	43	3	7	10	84	17	54	111	165
% Change	-100.0%	0.0%	0.0%	200.0%	150.0%	377.8%	50.0%	75.0%	66.7%	-16.8%	240.0%	260.0%	-0.9%	29.9%
ending 06/29/2019	0	3	2	6	8	18	2	8	10	91	13	29	114	143
ending 06/27/2020	1	4	0	5	5	26	2	4	6	90	8	36	104	140
% Change	-	33.3%	-100.0%	-16.7%	-37.5%	44.4%	0.0%	-50.0%	-40.0%	-1.1%	-38.5%	24.1%	-8.8%	-2.1%

Part I Incidents - Year-to-Year Weekly Comparisons

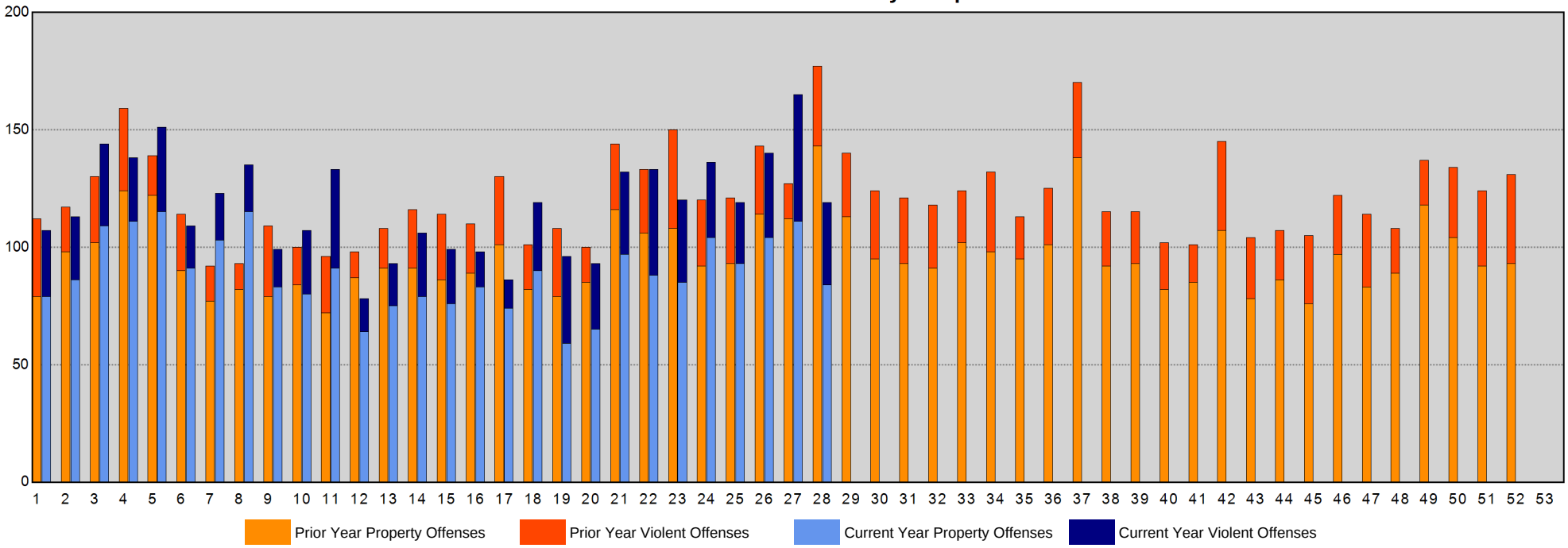

Sourced from MNPD ARMS on 7/15/2020 7:11:21 AM. The figures above were sourced from incident reports using Uniform Crime Reporting definitions and reporting guidelines, based on the date when the crime was reported. This report is intended to be a management and planning tool and does not reflect the official UCR counts for the department. Incidents where a location is unknown or unspecified are included in the countywide totals. 'Unknown' refers to records in which the address is listed as 'Unknown' on the incident report. 'Not Validated' refers to records that were entered in with an invalid addresses.

North Precinct Year-to-Year Weekly Chart

METROPOLITAN POLICE DEPARTMENT
of Nashville and Davidson County

	Homicide	Rape	Commercial Robbery	Street Robbery	Total Robbery	Aggravated Assault	Commercial Burglary	Residential Burglary	Total Burglary	Larceny	Auto Theft	Violent Offenses	Property Offenses	Part I Offenses
ending 07/27/2019 Next Week	2	2	0	6	6	21	3	7	10	51	6	31	67	98
ending 07/20/2019 Current Week	1	1	1	4	5	27	8	5	13	48	7	34	68	102
ending 07/13/2019	2	0	0	7	7	36	1	6	7	60	10	45	77	122
ending 07/11/2020	1	1	0	6	6	21	3	8	11	30	8	29	49	78
% Change	-50.0%	-	-	-14.3%	-14.3%	-41.7%	200.0%	33.3%	57.1%	-50.0%	-20.0%	-35.6%	-36.4%	-36.1%
ending 07/06/2019	0	2	0	6	6	25	4	10	14	51	7	33	72	105
ending 07/04/2020	1	2	1	5	6	31	0	9	9	38	3	40	50	90
% Change	-	0.0%	-	-16.7%	0.0%	24.0%	-100.0%	-10.0%	-35.7%	-25.5%	-57.1%	21.2%	-30.6%	-14.3%
ending 06/29/2019	1	3	0	1	1	22	6	11	17	58	6	27	81	108
ending 06/27/2020	1	0	0	2	2	29	2	5	7	27	6	32	40	72
% Change	0.0%	-100.0%	-	100.0%	100.0%	31.8%	-66.7%	-54.5%	-58.8%	-53.4%	0.0%	18.5%	-50.6%	-33.3%

Part I Incidents - Year-to-Year Weekly Comparisons

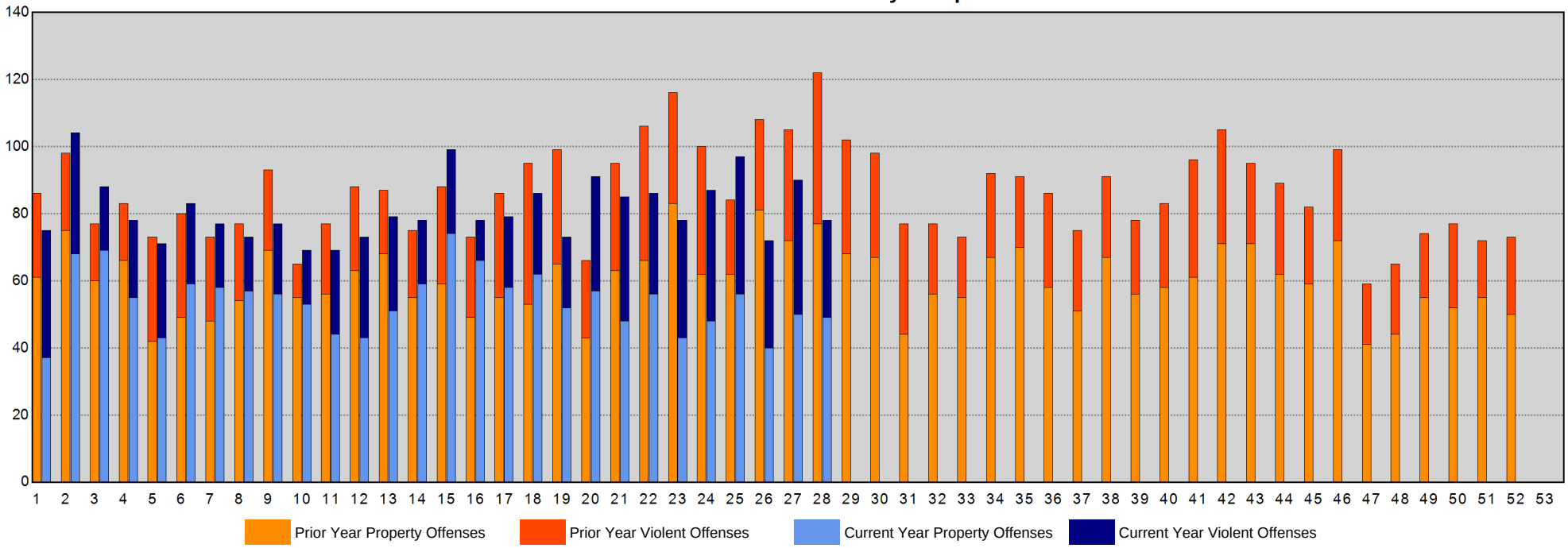

Sourced from MNPD ARMS on 7/15/2020 7:11:22 AM. The figures above were sourced from incident reports using Uniform Crime Reporting definitions and reporting guidelines, based on the date when the crime was reported. This report is intended to be a management and planning tool and does not reflect the official UCR counts for the department. Incidents where a location is unknown or unspecified are included in the countywide totals. 'Unknown' refers to records in which the address is listed as 'Unknown' on the incident report. 'Not Validated' refers to records that were entered in with an invalid addresses.

Madison Precinct Year-to-Year Weekly Chart

METROPOLITAN POLICE DEPARTMENT
of Nashville and Davidson County

	Homicide	Rape	Commercial Robbery	Street Robbery	Total Robbery	Aggravated Assault	Commercial Burglary	Residential Burglary	Total Burglary	Larceny	Auto Theft	Violent Offenses	Property Offenses	Part I Offenses
ending 07/27/2019 Next Week	0	1	1	5	6	15	8	6	14	38	4	22	56	78
ending 07/20/2019 Current Week	0	1	0	4	4	15	3	4	7	43	5	20	55	75
ending 07/13/2019	0	1	0	5	5	6	0	11	11	48	4	12	63	75
ending 07/11/2020	1	0	0	1	1	20	2	4	6	33	5	22	44	66
% Change	-	-100.0%	-	-80.0%	-80.0%	233.3%	-	-63.6%	-45.5%	-31.3%	25.0%	83.3%	-30.2%	-12.0%
ending 07/06/2019	0	1	1	1	2	19	0	5	5	34	4	22	43	65
ending 07/04/2020	0	5	0	1	1	8	1	3	4	32	9	14	45	59
% Change	-	400.0%	-100.0%	0.0%	-50.0%	-57.9%	-	-40.0%	-20.0%	-5.9%	125.0%	-36.4%	4.7%	-9.2%
ending 06/29/2019	0	0	0	3	3	5	0	6	6	41	6	8	53	61
ending 06/27/2020	1	1	0	5	5	11	1	8	9	32	4	18	45	63
% Change	-	-	-	66.7%	66.7%	120.0%	-	33.3%	50.0%	-22.0%	-33.3%	125.0%	-15.1%	3.3%

Part I Incidents - Year-to-Year Weekly Comparisons

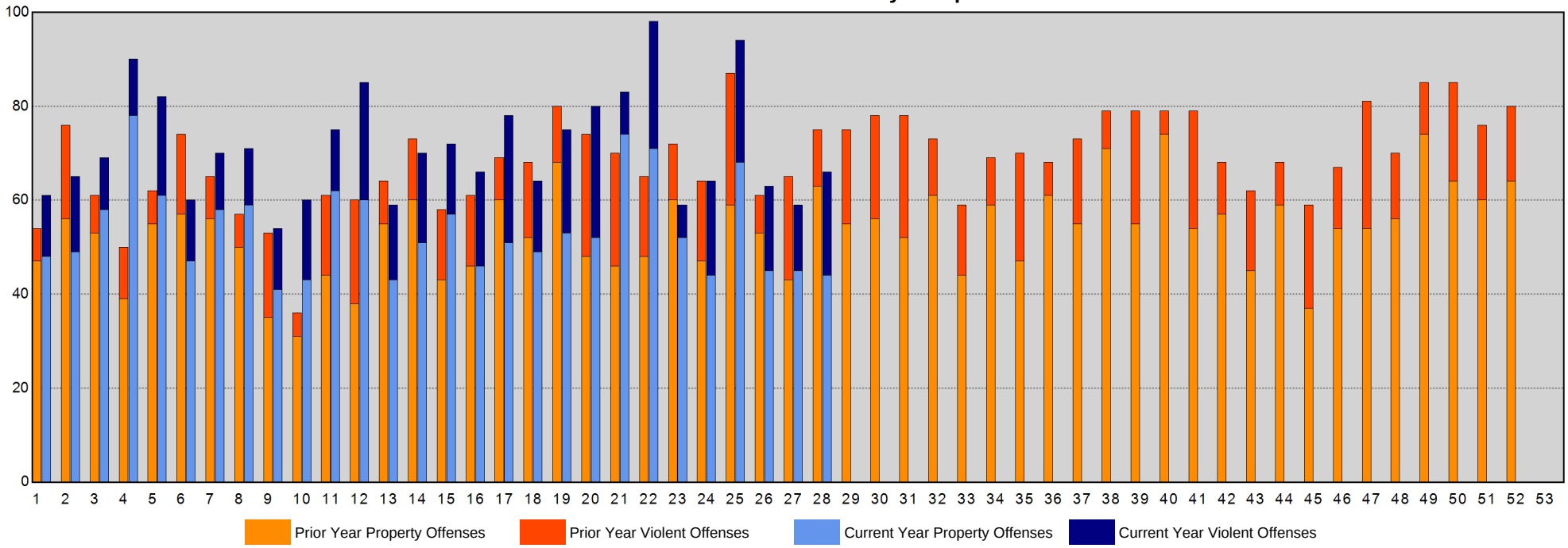

Sourced from MNPD ARMS on 7/15/2020 7:11:22 AM. The figures above were sourced from incident reports using Uniform Crime Reporting definitions and reporting guidelines, based on the date when the crime was reported. This report is intended to be a management and planning tool and does not reflect the official UCR counts for the department. Incidents where a location is unknown or unspecified are included in the countywide totals. 'Unknown' refers to records in which the address is listed as 'Unknown' on the incident report. 'Not Validated' refers to records that were entered in with an invalid addresses.

Midtown Hills Precinct Year-to-Year Weekly Chart

METROPOLITAN POLICE DEPARTMENT
of Nashville and Davidson County

	Homicide	Rape	Commercial Robbery	Street Robbery	Total Robbery	Aggravated Assault	Commercial Burglary	Residential Burglary	Total Burglary	Larceny	Auto Theft	Violent Offenses	Property Offenses	Part I Offenses
ending 07/27/2019 Next Week	1	0	3	7	10	11	5	5	10	74	9	22	93	115
ending 07/20/2019 Current Week	0	1	0	5	5	24	11	8	19	77	4	30	100	130
ending 07/13/2019	0	0	0	5	5	5	4	10	14	76	10	10	100	110
ending 07/11/2020	0	1	0	0	0	7	7	5	12	99	7	8	118	126
% Change	-	-	-	-100.0%	-100.0%	40.0%	75.0%	-50.0%	-14.3%	30.3%	-30.0%	-20.0%	18.0%	14.5%
ending 07/06/2019	0	0	0	4	4	6	6	5	11	76	14	10	101	111
ending 07/04/2020	0	0	2	4	6	8	4	7	11	74	9	14	94	108
% Change	-	-	-	0.0%	50.0%	33.3%	-33.3%	40.0%	0.0%	-2.6%	-35.7%	40.0%	-6.9%	-2.7%
ending 06/29/2019	0	0	2	3	5	11	5	9	14	61	8	16	83	99
ending 06/27/2020	0	1	0	3	3	11	6	10	16	90	6	15	112	127
% Change	-	-	-100.0%	0.0%	-40.0%	0.0%	20.0%	11.1%	14.3%	47.5%	-25.0%	-6.3%	34.9%	28.3%

Part I Incidents - Year-to-Year Weekly Comparisons

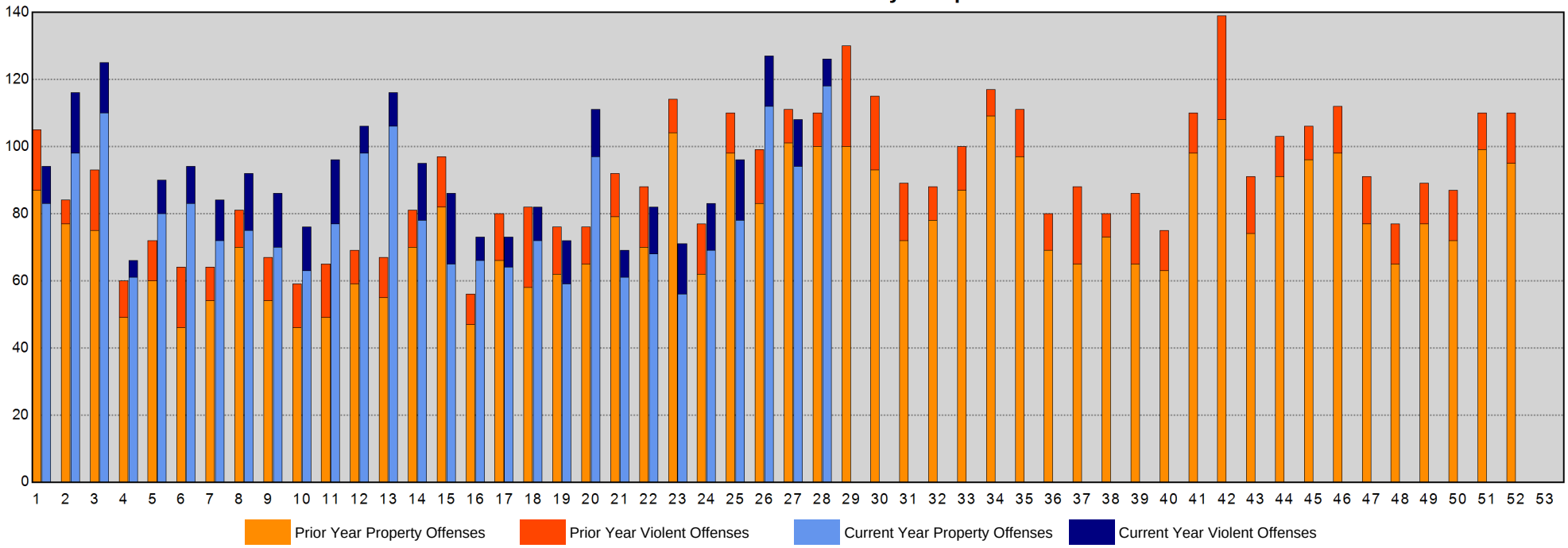

Sourced from MNPD ARMS on 7/15/2020 7:11:23 AM. The figures above were sourced from incident reports using Uniform Crime Reporting definitions and reporting guidelines, based on the date when the crime was reported. This report is intended to be a management and planning tool and does not reflect the official UCR counts for the department. Incidents where a location is unknown or unspecified are included in the countywide totals. 'Unknown' refers to records in which the address is listed as 'Unknown' on the incident report. 'Not Validated' refers to records that were entered in with an invalid addresses.

Arrests Section

CompStat Weekly Analysis is provided by the Metropolitan Nashville Police Department Crime Analysis Section. This report is intended to be a management and planning tool and does not reflect the official UCR counts for the department.

"The best executive is one who has sense enough to pick good people to do what he wants done, and self-restraint enough to keep from meddling with them while they do it."
- Theodore Roosevelt

Begin Date: 07/05/2020
End Date: 07/11/2020
Week: 28

Physical and Citation Arrests - Adult

Aggregated by component of arresting officer.

METROPOLITAN POLICE DEPARTMENT

of Nashville and Davidson County

			Prior Week	Last Week	Change*	Prior 4Wks	Last 4Wks	Change*	Prior YTD	YTD	Change*	Prior 52Wks	Last 52Wks	Change*
West Precinct	Patrol A	Felony	2	2	0.0%	1	6	500.0%	24	33	37.5%	44	62	40.9%
		Misdemeanor	1	1	0.0%	4	6	50.0%	68	54	-20.6%	140	100	-28.6%
		Citation	2	0	-100.0%	7	5	-28.6%	115	75	-34.8%	268	128	-52.2%
		Subtotal	5	3	-40.0%	12	17	41.7%	207	162	-21.7%	452	290	-35.8%
	Patrol B	Felony	0	2	-	10	4	-60.0%	39	50	28.2%	90	85	-5.6%
		Misdemeanor	6	5	-16.7%	21	14	-33.3%	143	132	-7.7%	301	258	-14.3%
		Citation	4	0	-100.0%	15	10	-33.3%	109	112	2.8%	284	215	-24.3%
		Subtotal	10	7	-30.0%	46	28	-39.1%	291	294	1.0%	675	558	-17.3%
	Patrol C	Felony	1	1	0.0%	3	3	0.0%	29	27	-6.9%	61	66	8.2%
		Misdemeanor	2	2	0.0%	11	7	-36.4%	83	66	-20.5%	205	170	-17.1%
		Citation	0	2	-	4	3	-25.0%	35	38	8.6%	204	64	-68.6%
		Subtotal	3	5	66.7%	18	13	-27.8%	147	131	-10.9%	470	300	-36.2%
	Flex A	Felony	0	0	-	0	0	-	12	1	-91.7%	25	1	-96.0%
		Misdemeanor	0	0	-	2	0	-100.0%	15	2	-86.7%	40	4	-90.0%
		Citation	0	0	-	0	0	-	12	0	-100.0%	62	5	-91.9%
		Subtotal	0	0	-	2	0	-100.0%	39	3	-92.3%	127	10	-92.1%
	Flex B	Felony	0	0	-	0	0	-	31	0	-100.0%	69	23	-66.7%
		Misdemeanor	0	0	-	0	0	-	32	0	-100.0%	70	15	-78.6%
		Citation	0	0	-	0	0	-	2	0	-100.0%	102	9	-91.2%
		Subtotal	0	0	-	0	0	-	65	0	-100.0%	241	47	-80.5%
	Flex C	Felony	0	0	-	0	0	-	7	8	14.3%	11	12	9.1%
		Misdemeanor	1	0	-100.0%	0	1	-	10	8	-20.0%	21	24	14.3%
		Citation	0	0	-	0	0	-	4	6	50.0%	33	11	-66.7%
		Subtotal	1	0	-100.0%	0	1	-	21	22	4.8%	65	47	-27.7%
	CSU	Felony	0	0	-	1	0	-100.0%	15	14	-6.7%	48	35	-27.1%
		Misdemeanor	0	0	-	0	0	-	7	3	-57.1%	13	17	30.8%
		Citation	0	0	-	3	0	-100.0%	45	38	-15.6%	113	63	-44.2%
		Subtotal	0	0	-	4	0	-100.0%	67	55	-17.9%	174	115	-33.9%
	Other	Felony	0	1	-	0	1	-	2	1	-50.0%	2	2	0.0%
		Misdemeanor	0	0	-	0	0	-	0	0	-	0	1	-
		Citation	0	1	-	0	1	-	3	1	-66.7%	3	3	0.0%
		Subtotal	0	2	-	0	2	-	5	2	-60.0%	5	6	20.0%
Totals		Felony	3	6	100.0%	15	14	-6.7%	159	134	-15.7%	350	286	-18.3%
		Misdemeanor	10	8	-20.0%	38	28	-26.3%	358	265	-26.0%	790	589	-25.4%
		Citation	6	3	-50.0%	29	19	-34.5%	325	270	-16.9%	1,069	498	-53.4%
Precinct Total			19	17	-10.5%	82	61	-25.6%	842	669	-20.5%	2,209	1,373	-37.8%

Physical and Citation Arrests - Adult

Aggregated by component of arresting officer.

METROPOLITAN POLICE DEPARTMENT

of Nashville and Davidson County

			Prior Week	Last Week	Change*	Prior 4Wks	Last 4Wks	Change*	Prior YTD	YTD	Change*	Prior 52Wks	Last 52Wks	Change*
East Precinct	Patrol A	Felony	3	1	-66.7%	8	5	-37.5%	70	50	-28.6%	137	87	-36.5%
		Misdemeanor	3	4	33.3%	11	8	-27.3%	120	97	-19.2%	268	204	-23.9%
		Citation	3	1	-66.7%	9	7	-22.2%	83	73	-12.0%	259	119	-54.1%
		Subtotal	9	6	-33.3%	28	20	-28.6%	273	220	-19.4%	664	410	-38.3%
	Patrol B	Felony	2	3	50.0%	9	9	0.0%	108	70	-35.2%	222	170	-23.4%
		Misdemeanor	3	3	0.0%	24	15	-37.5%	264	140	-47.0%	564	335	-40.6%
		Citation	3	3	0.0%	18	14	-22.2%	181	122	-32.6%	410	257	-37.3%
		Subtotal	8	9	12.5%	51	38	-25.5%	553	332	-40.0%	1,196	762	-36.3%
	Patrol C	Felony	3	4	33.3%	12	11	-8.3%	74	73	-1.4%	163	140	-14.1%
		Misdemeanor	5	5	0.0%	18	15	-16.7%	270	139	-48.5%	611	332	-45.7%
		Citation	1	7	600.0%	18	17	-5.6%	87	89	2.3%	366	144	-60.7%
		Subtotal	9	16	77.8%	48	43	-10.4%	431	301	-30.2%	1,140	616	-46.0%
	Flex A	Felony	0	0	-	0	0	-	10	0	-100.0%	55	0	-100.0%
		Misdemeanor	0	0	-	0	0	-	16	0	-100.0%	123	0	-100.0%
		Citation	0	0	-	0	0	-	15	0	-100.0%	186	0	-100.0%
		Subtotal	0	0	-	0	0	-	41	0	-100.0%	364	0	-100.0%
	Flex B	Felony	0	0	-	3	0	-100.0%	26	26	0.0%	65	30	-53.8%
		Misdemeanor	0	0	-	1	1	0.0%	49	14	-71.4%	116	21	-81.9%
		Citation	0	0	-	2	0	-100.0%	45	12	-73.3%	209	17	-91.9%
		Subtotal	0	0	-	6	1	-83.3%	120	52	-56.7%	390	68	-82.6%
	CSU	Felony	0	0	-	2	1	-50.0%	47	18	-61.7%	93	59	-36.6%
		Misdemeanor	0	0	-	0	0	-	57	13	-77.2%	111	56	-49.5%
		Citation	0	0	-	0	2	-	106	46	-56.6%	224	129	-42.4%
		Subtotal	0	0	-	2	3	50.0%	210	77	-63.3%	428	244	-43.0%
	Other	Felony	0	0	-	4	0	-100.0%	25	10	-60.0%	25	31	24.0%
		Misdemeanor	1	1	0.0%	0	2	-	48	15	-68.8%	51	45	-11.8%
		Citation	0	0	-	2	0	-100.0%	43	10	-76.7%	43	34	-20.9%
		Subtotal	1	1	0.0%	6	2	-66.7%	116	35	-69.8%	119	110	-7.6%
Totals		Felony	8	8	0.0%	38	26	-31.6%	360	247	-31.4%	760	517	-32.0%
		Misdemeanor	12	13	8.3%	54	41	-24.1%	824	418	-49.3%	1,844	993	-46.1%
		Citation	7	11	57.1%	49	40	-18.4%	560	352	-37.1%	1,697	700	-58.8%
Precinct Total			27	32	18.5%	141	107	-24.1%	1,744	1,017	-41.7%	4,301	2,210	-48.6%

Physical and Citation Arrests - Adult

Aggregated by component of arresting officer.

METROPOLITAN POLICE DEPARTMENT

of Nashville and Davidson County

			Prior Week	Last Week	Change*	Prior 4Wks	Last 4Wks	Change*	Prior YTD	YTD	Change*	Prior 52Wks	Last 52Wks	Change*
South Precinct	Patrol A	Felony	3	2	-33.3%	17	14	-17.6%	87	92	5.7%	147	196	33.3%
		Misdemeanor	3	8	166.7%	19	17	-10.5%	195	143	-26.7%	364	288	-20.9%
		Citation	3	1	-66.7%	27	15	-44.4%	343	242	-29.4%	675	615	-8.9%
		Subtotal	9	11	22.2%	63	46	-27.0%	625	477	-23.7%	1,186	1,099	-7.3%
	Patrol B	Felony	4	5	25.0%	32	21	-34.4%	121	181	49.6%	228	275	20.6%
		Misdemeanor	6	4	-33.3%	36	27	-25.0%	291	368	26.5%	643	567	-11.8%
		Citation	14	15	7.1%	99	60	-39.4%	526	655	24.5%	1,109	997	-10.1%
		Subtotal	24	24	0.0%	167	108	-35.3%	938	1,204	28.4%	1,980	1,839	-7.1%
	Patrol C	Felony	3	2	-33.3%	11	16	45.5%	109	108	-0.9%	210	192	-8.6%
		Misdemeanor	13	14	7.7%	41	49	19.5%	305	270	-11.5%	625	550	-12.0%
		Citation	9	0	-100.0%	16	18	12.5%	115	103	-10.4%	250	181	-27.6%
		Subtotal	25	16	-36.0%	68	83	22.1%	529	481	-9.1%	1,085	923	-14.9%
	Flex A	Felony	0	0	-	1	0	-100.0%	6	18	200.0%	11	40	263.6%
		Misdemeanor	0	0	-	1	0	-100.0%	4	9	125.0%	11	20	81.8%
		Citation	0	1	-	0	1	-	6	11	83.3%	16	39	143.8%
		Subtotal	0	1	-	2	1	-50.0%	16	38	137.5%	38	99	160.5%
	Flex B	Felony	0	0	-	5	0	-100.0%	18	18	0.0%	34	28	-17.6%
		Misdemeanor	0	0	-	0	0	-	8	5	-37.5%	25	11	-56.0%
		Citation	2	0	-100.0%	1	2	100.0%	3	18	500.0%	12	22	83.3%
		Subtotal	2	0	-100.0%	6	2	-66.7%	29	41	41.4%	71	61	-14.1%
	Flex C	Felony	0	0	-	0	0	-	9	0	-100.0%	22	12	-45.5%
		Misdemeanor	0	0	-	0	0	-	16	0	-100.0%	69	24	-65.2%
		Citation	0	0	-	0	0	-	20	0	-100.0%	276	11	-96.0%
		Subtotal	0	0	-	0	0	-	45	0	-100.0%	367	47	-87.2%
	CSU	Felony	0	0	-	3	2	-33.3%	37	29	-21.6%	80	58	-27.5%
		Misdemeanor	0	0	-	0	0	-	34	14	-58.8%	66	56	-15.2%
		Citation	0	0	-	9	1	-88.9%	338	110	-67.5%	689	332	-51.8%
		Subtotal	0	0	-	12	3	-75.0%	409	153	-62.6%	835	446	-46.6%
		Citation	0	0	-	0	0	-	0	2	-	2	2	0.0%
		Subtotal	0	0	-	0	0	-	0	2	-	2	2	0.0%
Totals		Felony	10	9	-10.0%	69	53	-23.2%	387	446	15.2%	732	801	9.4%
		Misdemeanor	22	26	18.2%	97	93	-4.1%	853	809	-5.2%	1,803	1,516	-15.9%
		Citation	28	17	-39.3%	152	97	-36.2%	1,351	1,141	-15.5%	3,029	2,199	-27.4%
Precinct Total			60	52	-13.3%	318	243	-23.6%	2,591	2,396	-7.5%	5,564	4,516	-18.8%

Physical and Citation Arrests - Adult

Aggregated by component of arresting officer.

METROPOLITAN POLICE DEPARTMENT

of Nashville and Davidson County

			Prior Week	Last Week	Change*	Prior 4Wks	Last 4Wks	Change*	Prior YTD	YTD	Change*	Prior 52Wks	Last 52Wks	Change*
Central Precinct	**Patrol A**	Felony	1	0	-100.0%	3	4	33.3%	47	36	-23.4%	95	90	-5.3%
		Misdemeanor	2	4	100.0%	37	11	-70.3%	269	128	-52.4%	630	383	-39.2%
		Citation	3	0	-100.0%	18	8	-55.6%	115	86	-25.2%	334	188	-43.7%
		Subtotal	6	4	-33.3%	58	23	-60.3%	431	250	-42.0%	1,059	661	-37.6%
	Patrol B	Felony	2	4	100.0%	15	10	-33.3%	58	81	39.7%	100	143	43.0%
		Misdemeanor	4	7	75.0%	11	22	100.0%	280	218	-22.1%	502	472	-6.0%
		Citation	3	1	-66.7%	16	12	-25.0%	139	121	-12.9%	308	248	-19.5%
		Subtotal	9	12	33.3%	42	44	4.8%	477	420	-11.9%	910	863	-5.2%
	Patrol C	Felony	1	0	-100.0%	3	4	33.3%	80	46	-42.5%	147	114	-22.4%
		Misdemeanor	5	1	-80.0%	24	15	-37.5%	356	224	-37.1%	765	544	-28.9%
		Citation	1	1	0.0%	12	5	-58.3%	126	88	-30.2%	328	185	-43.6%
		Subtotal	7	2	-71.4%	39	24	-38.5%	562	358	-36.3%	1,240	843	-32.0%
	Flex A	Felony	0	0	-	0	0	-	54	0	-100.0%	114	26	-77.2%
		Misdemeanor	0	0	-	0	0	-	104	0	-100.0%	250	32	-87.2%
		Citation	0	0	-	0	0	-	95	0	-100.0%	260	5	-98.1%
		Subtotal	0	0	-	0	0	-	253	0	-100.0%	624	63	-89.9%
	Flex B	Felony	0	0	-	2	0	-100.0%	24	30	25.0%	49	47	-4.1%
		Misdemeanor	1	1	0.0%	1	2	100.0%	129	48	-62.8%	269	180	-33.1%
		Citation	0	0	-	8	0	-100.0%	67	84	25.4%	195	177	-9.2%
		Subtotal	1	1	0.0%	11	2	-81.8%	220	162	-26.4%	513	404	-21.2%
	Flex C	Felony	0	0	-	2	1	-50.0%	11	11	0.0%	25	28	12.0%
		Misdemeanor	0	0	-	2	0	-100.0%	70	55	-21.4%	184	166	-9.8%
		Citation	0	0	-	2	1	-50.0%	60	19	-68.3%	203	55	-72.9%
		Subtotal	0	0	-	6	2	-66.7%	141	85	-39.7%	412	249	-39.6%
	CSU	Felony	0	0	-	0	0	-	27	10	-63.0%	48	27	-43.8%
		Misdemeanor	1	0	-100.0%	1	1	0.0%	53	8	-84.9%	87	56	-35.6%
		Citation	0	0	-	1	1	0.0%	159	27	-83.0%	378	134	-64.6%
		Subtotal	1	0	-100.0%	2	2	0.0%	239	45	-81.2%	513	217	-57.7%
	Other	Felony	0	0	-	0	0	-	1	0	-100.0%	1	0	-100.0%
		Misdemeanor	0	0	-	0	0	-	1	0	-100.0%	3	3	0.0%
		Citation	0	0	-	0	0	-	2	3	50.0%	2	5	150.0%
		Subtotal	0	0	-	0	0	-	4	3	-25.0%	6	8	33.3%
Totals		Felony	4	4	0.0%	25	19	-24.0%	302	214	-29.1%	579	475	-18.0%
		Misdemeanor	13	13	0.0%	76	51	-32.9%	1,262	681	-46.0%	2,690	1,836	-31.7%
		Citation	7	2	-71.4%	57	27	-52.6%	763	428	-43.9%	2,008	997	-50.3%
Precinct Total			24	19	-20.8%	158	97	-38.6%	2,327	1,323	-43.1%	5,277	3,308	-37.3%

Physical and Citation Arrests - Adult

Aggregated by component of arresting officer.

METROPOLITAN POLICE DEPARTMENT

of Nashville and Davidson County

			Prior Week	Last Week	Change*	Prior 4Wks	Last 4Wks	Change*	Prior YTD	YTD	Change*	Prior 52Wks	Last 52Wks	Change*
Hermitage Precinct	**Patrol A**	Felony	3	0	-100.0%	12	7	-41.7%	94	94	0.0%	191	190	-0.5%
		Misdemeanor	1	0	-100.0%	19	6	-68.4%	206	128	-37.9%	418	310	-25.8%
		Citation	2	0	-100.0%	32	7	-78.1%	247	149	-39.7%	518	388	-25.1%
		Subtotal	6	0	-100.0%	63	20	-68.3%	547	371	-32.2%	1,127	888	-21.2%
	Patrol B	Felony	4	12	200.0%	15	22	46.7%	80	140	75.0%	183	205	12.0%
		Misdemeanor	5	7	40.0%	22	28	27.3%	275	222	-19.3%	559	428	-23.4%
		Citation	5	9	80.0%	31	27	-12.9%	185	208	12.4%	436	330	-24.3%
		Subtotal	14	28	100.0%	68	77	13.2%	540	570	5.6%	1,178	963	-18.3%
	Patrol C	Felony	7	0	-100.0%	17	12	-29.4%	75	86	14.7%	169	171	1.2%
		Misdemeanor	7	11	57.1%	32	29	-9.4%	238	182	-23.5%	591	398	-32.7%
		Citation	1	3	200.0%	29	7	-75.9%	88	106	20.5%	267	202	-24.3%
		Subtotal	15	14	-6.7%	78	48	-38.5%	401	374	-6.7%	1,027	771	-24.9%
	Flex A	Felony	1	0	-100.0%	0	1	-	15	6	-60.0%	28	8	-71.4%
		Misdemeanor	0	0	-	0	0	-	26	8	-69.2%	54	10	-81.5%
		Citation	0	0	-	0	0	-	49	4	-91.8%	217	11	-94.9%
		Subtotal	1	0	-100.0%	0	1	-	90	18	-80.0%	299	29	-90.3%
	Flex B	Felony	0	0	-	2	1	-50.0%	30	21	-30.0%	77	58	-24.7%
		Misdemeanor	1	0	-100.0%	0	1	-	45	6	-86.7%	137	48	-65.0%
		Citation	0	0	-	0	0	-	15	12	-20.0%	62	24	-61.3%
		Subtotal	1	0	-100.0%	2	2	0.0%	90	39	-56.7%	276	130	-52.9%
	Flex C	Felony	0	0	-	0	0	-	4	0	-100.0%	16	4	-75.0%
		Misdemeanor	0	0	-	0	0	-	3	0	-100.0%	35	5	-85.7%
		Citation	0	0	-	0	0	-	6	0	-100.0%	254	2	-99.2%
		Subtotal	0	0	-	0	0	-	13	0	-100.0%	305	11	-96.4%
	CSU	Felony	0	0	-	3	1	-66.7%	26	14	-46.2%	62	30	-51.6%
		Misdemeanor	0	0	-	0	0	-	5	4	-20.0%	15	12	-20.0%
		Citation	0	1	-	1	1	0.0%	55	22	-60.0%	138	68	-50.7%
		Subtotal	0	1	-	4	2	-50.0%	86	40	-53.5%	215	110	-48.8%
	Other	Felony	0	0	-	0	0	-	2	1	-50.0%	3	4	33.3%
		Misdemeanor	0	0	-	0	0	-	4	3	-25.0%	9	10	11.1%
		Citation	0	0	-	0	0	-	8	1	-87.5%	27	7	-74.1%
		Subtotal	0	0	-	0	0	-	14	5	-64.3%	39	21	-46.2%
Totals		Felony	15	12	-20.0%	49	44	-10.2%	326	362	11.0%	729	670	-8.1%
		Misdemeanor	14	18	28.6%	73	64	-12.3%	802	553	-31.0%	1,818	1,221	-32.8%
		Citation	8	13	62.5%	93	42	-54.8%	653	502	-23.1%	1,919	1,032	-46.2%
Precinct Total			37	43	16.2%	215	150	-30.2%	1,781	1,417	-20.4%	4,466	2,923	-34.5%

Physical and Citation Arrests - Adult

Aggregated by component of arresting officer.

METROPOLITAN POLICE DEPARTMENT

of Nashville and Davidson County

			Prior Week	Last Week	Change*	Prior 4Wks	Last 4Wks	Change*	Prior YTD	YTD	Change*	Prior 52Wks	Last 52Wks	Change*
North Precinct	Patrol A	Felony	2	2	0.0%	23	11	-52.2%	84	108	28.6%	179	199	11.2%
		Misdemeanor	6	3	-50.0%	21	16	-23.8%	214	155	-27.6%	402	347	-13.7%
		Citation	6	3	-50.0%	13	20	53.8%	123	109	-11.4%	257	233	-9.3%
		Subtotal	14	8	-42.9%	57	47	-17.5%	421	372	-11.6%	838	779	-7.0%
	Patrol B	Felony	4	2	-50.0%	17	15	-11.8%	115	151	31.3%	216	271	25.5%
		Misdemeanor	3	2	-33.3%	15	14	-6.7%	313	204	-34.8%	551	452	-18.0%
		Citation	2	1	-50.0%	16	12	-25.0%	155	201	29.7%	344	363	5.5%
		Subtotal	9	5	-44.4%	48	41	-14.6%	583	556	-4.6%	1,111	1,086	-2.3%
	Patrol C	Felony	2	3	50.0%	12	11	-8.3%	96	75	-21.9%	154	177	14.9%
		Misdemeanor	3	2	-33.3%	15	8	-46.7%	191	130	-31.9%	374	349	-6.7%
		Citation	1	1	0.0%	10	2	-80.0%	68	66	-2.9%	151	130	-13.9%
		Subtotal	6	6	0.0%	37	21	-43.2%	355	271	-23.7%	679	656	-3.4%
	Flex A	Felony	0	1	-	4	2	-50.0%	8	31	287.5%	14	45	221.4%
		Misdemeanor	0	0	-	6	1	-83.3%	28	22	-21.4%	64	35	-45.3%
		Citation	0	0	-	5	1	-80.0%	10	108	980.0%	33	132	300.0%
		Subtotal	0	1	-	15	4	-73.3%	46	161	250.0%	111	212	91.0%
	Flex B	Felony	1	0	-100.0%	3	1	-66.7%	34	41	20.6%	55	72	30.9%
		Misdemeanor	0	0	-	1	0	-100.0%	33	22	-33.3%	68	52	-23.5%
		Citation	1	0	-100.0%	6	1	-83.3%	29	103	255.2%	97	166	71.1%
		Subtotal	2	0	-100.0%	10	2	-80.0%	96	166	72.9%	220	290	31.8%
	Flex C	Felony	0	0	-	0	0	-	22	0	-100.0%	58	3	-94.8%
		Misdemeanor	0	0	-	0	0	-	17	0	-100.0%	72	1	-98.6%
		Citation	0	0	-	0	0	-	20	0	-100.0%	124	1	-99.2%
		Subtotal	0	0	-	0	0	-	59	0	-100.0%	254	5	-98.0%
	CSU	Felony	0	0	-	0	0	-	18	5	-72.2%	42	16	-61.9%
		Misdemeanor	0	0	-	0	0	-	3	3	0.0%	23	12	-47.8%
		Citation	0	0	-	3	0	-100.0%	79	45	-43.0%	223	112	-49.8%
		Subtotal	0	0	-	3	0	-100.0%	100	53	-47.0%	288	140	-51.4%
	Other	Felony	0	0	-	0	0	-	1	0	-100.0%	2	0	-100.0%
		Misdemeanor	0	0	-	0	0	-	1	2	100.0%	3	2	-33.3%
		Citation	0	0	-	0	0	-	2	0	-100.0%	4	0	-100.0%
		Subtotal	0	0	-	0	0	-	4	2	-50.0%	9	2	-77.8%
Totals		Felony	9	8	-11.1%	59	40	-32.2%	378	411	8.7%	720	783	8.8%
		Misdemeanor	12	7	-41.7%	58	39	-32.8%	800	538	-32.8%	1,557	1,250	-19.7%
		Citation	10	5	-50.0%	53	36	-32.1%	486	632	30.0%	1,233	1,137	-7.8%
Precinct Total			31	20	-35.5%	170	115	-32.4%	1,664	1,581	-5.0%	3,510	3,170	-9.7%

Physical and Citation Arrests - Adult

Aggregated by component of arresting officer.

METROPOLITAN POLICE DEPARTMENT

of Nashville and Davidson County

			Prior Week	Last Week	Change*	Prior 4Wks	Last 4Wks	Change*	Prior YTD	YTD	Change*	Prior 52Wks	Last 52Wks	Change*
Madison Precinct	Patrol A	Felony	5	1	-80.0%	4	8	100.0%	51	43	-15.7%	94	75	-20.2%
		Misdemeanor	2	2	0.0%	11	8	-27.3%	84	77	-8.3%	199	144	-27.6%
		Citation	1	2	100.0%	16	15	-6.3%	102	99	-2.9%	242	167	-31.0%
		Subtotal	8	5	-37.5%	31	31	0.0%	237	219	-7.6%	535	386	-27.9%
	Patrol B	Felony	2	2	0.0%	17	15	-11.8%	85	101	18.8%	167	191	14.4%
		Misdemeanor	3	3	0.0%	15	11	-26.7%	181	166	-8.3%	390	317	-18.7%
		Citation	9	4	-55.6%	13	23	76.9%	185	152	-17.8%	463	301	-35.0%
		Subtotal	14	9	-35.7%	45	49	8.9%	451	419	-7.1%	1,020	809	-20.7%
	Patrol C	Felony	4	3	-25.0%	9	8	-11.1%	56	53	-5.4%	115	91	-20.9%
		Misdemeanor	3	1	-66.7%	21	8	-61.9%	148	102	-31.1%	352	242	-31.3%
		Citation	2	1	-50.0%	7	4	-42.9%	45	31	-31.1%	117	73	-37.6%
		Subtotal	9	5	-44.4%	37	20	-45.9%	249	186	-25.3%	584	406	-30.5%
	Flex A	Felony	0	0	-	1	1	0.0%	38	15	-60.5%	67	31	-53.7%
		Misdemeanor	1	0	-100.0%	1	1	0.0%	27	6	-77.8%	57	24	-57.9%
		Citation	0	0	-	3	1	-66.7%	22	19	-13.6%	68	53	-22.1%
		Subtotal	1	0	-100.0%	5	3	-40.0%	87	40	-54.0%	192	108	-43.8%
	Flex B	Felony	2	1	-50.0%	6	3	-50.0%	37	42	13.5%	89	90	1.1%
		Misdemeanor	0	0	-	5	0	-100.0%	97	49	-49.5%	228	151	-33.8%
		Citation	0	0	-	2	0	-100.0%	133	32	-75.9%	600	112	-81.3%
		Subtotal	2	1	-50.0%	13	3	-76.9%	267	123	-53.9%	917	353	-61.5%
	Flex C	Felony	0	0	-	0	0	-	20	0	-100.0%	44	16	-63.6%
		Misdemeanor	0	0	-	0	0	-	46	0	-100.0%	99	33	-66.7%
		Citation	0	0	-	0	0	-	9	0	-100.0%	99	12	-87.9%
		Subtotal	0	0	-	0	0	-	75	0	-100.0%	242	61	-74.8%
	CSU	Felony	0	0	-	0	0	-	10	10	0.0%	21	22	4.8%
		Misdemeanor	0	0	-	0	0	-	8	2	-75.0%	10	9	-10.0%
		Citation	0	0	-	0	0	-	46	22	-52.2%	109	65	-40.4%
		Subtotal	0	0	-	0	0	-	64	34	-46.9%	140	96	-31.4%
	Other	Felony	0	0	-	0	0	-	0	0	-	1	0	-100.0%
		Misdemeanor	0	0	-	0	0	-	1	0	-100.0%	1	4	300.0%
		Citation	1	0	-100.0%	0	1	-	1	3	200.0%	1	3	200.0%
		Subtotal	1	0	-100.0%	0	1	-	2	3	50.0%	3	7	133.3%
Totals		Felony	13	7	-46.2%	37	35	-5.4%	297	264	-11.1%	598	516	-13.7%
		Misdemeanor	9	6	-33.3%	53	28	-47.2%	592	402	-32.1%	1,336	924	-30.8%
		Citation	13	7	-46.2%	41	44	7.3%	543	358	-34.1%	1,699	786	-53.7%
Precinct Total			35	20	-42.9%	131	107	-18.3%	1,432	1,024	-28.5%	3,633	2,226	-38.7%

Physical and Citation Arrests - Adult

Aggregated by component of arresting officer.

METROPOLITAN POLICE DEPARTMENT

of Nashville and Davidson County

			Prior Week	Last Week	Change*	Prior 4Wks	Last 4Wks	Change*	Prior YTD	YTD	Change*	Prior 52Wks	Last 52Wks	Change*
Midtown Hills Precinct	**Patrol A**	Felony	0	1	-	3	4	33.3%	38	44	15.8%	64	86	34.4%
		Misdemeanor	2	2	0.0%	10	9	-10.0%	92	67	-27.2%	193	148	-23.3%
		Citation	1	1	0.0%	14	7	-50.0%	128	117	-8.6%	360	199	-44.7%
		Subtotal	3	4	33.3%	27	20	-25.9%	258	228	-11.6%	617	433	-29.8%
	Patrol B	Felony	4	0	-100.0%	5	10	100.0%	77	71	-7.8%	124	108	-12.9%
		Misdemeanor	1	5	400.0%	12	12	0.0%	179	134	-25.1%	384	283	-26.3%
		Citation	3	0	-100.0%	13	10	-23.1%	161	131	-18.6%	424	285	-32.8%
		Subtotal	8	5	-37.5%	30	32	6.7%	417	336	-19.4%	932	676	-27.5%
	Patrol C	Felony	0	0	-	7	1	-85.7%	42	32	-23.8%	95	98	3.2%
		Misdemeanor	6	4	-33.3%	11	16	45.5%	213	98	-54.0%	411	370	-10.0%
		Citation	0	1	-	9	3	-66.7%	70	53	-24.3%	180	184	2.2%
		Subtotal	6	5	-16.7%	27	20	-25.9%	325	183	-43.7%	686	652	-5.0%
	Flex A	Felony	0	0	-	0	0	-	33	0	-100.0%	68	8	-88.2%
		Misdemeanor	0	0	-	0	0	-	31	0	-100.0%	87	9	-89.7%
		Citation	0	0	-	0	0	-	40	0	-100.0%	229	6	-97.4%
		Subtotal	0	0	-	0	0	-	104	0	-100.0%	384	23	-94.0%
	Flex B	Felony	0	0	-	2	0	-100.0%	25	27	8.0%	55	51	-7.3%
		Misdemeanor	0	2	-	0	2	-	66	26	-60.6%	144	63	-56.3%
		Citation	0	0	-	3	0	-100.0%	73	22	-69.9%	276	55	-80.1%
		Subtotal	0	2	-	5	2	-60.0%	164	75	-54.3%	475	169	-64.4%
	Flex C	Felony	0	0	-	0	0	-	2	0	-100.0%	18	0	-100.0%
		Misdemeanor	0	0	-	0	0	-	9	0	-100.0%	52	0	-100.0%
		Citation	0	0	-	0	0	-	7	0	-100.0%	60	0	-100.0%
		Subtotal	0	0	-	0	0	-	18	0	-100.0%	130	0	-100.0%
	CSU	Felony	0	0	-	0	0	-	30	1	-96.7%	48	8	-83.3%
		Misdemeanor	0	0	-	0	0	-	4	2	-50.0%	13	3	-76.9%
		Citation	0	0	-	1	1	0.0%	101	11	-89.1%	200	29	-85.5%
		Subtotal	0	0	-	1	1	0.0%	135	14	-89.6%	261	40	-84.7%
	Other	Felony	0	0	-	0	0	-	3	2	-33.3%	3	8	166.7%
		Misdemeanor	1	0	-100.0%	1	3	200.0%	5	15	200.0%	6	39	550.0%
		Citation	0	0	-	1	0	-100.0%	9	8	-11.1%	9	27	200.0%
		Subtotal	1	0	-100.0%	2	3	50.0%	17	25	47.1%	18	74	311.1%
Totals		Felony	4	1	-75.0%	17	15	-11.8%	250	177	-29.2%	475	367	-22.7%
		Misdemeanor	10	13	30.0%	34	42	23.5%	599	342	-42.9%	1,290	915	-29.1%
		Citation	4	2	-50.0%	41	21	-48.8%	589	342	-41.9%	1,738	785	-54.8%
Precinct Total			18	16	-11.1%	92	78	-15.2%	1,438	861	-40.1%	3,503	2,067	-41.0%

Physical and Citation Arrests - Adult

Aggregated by component of arresting officer.

METROPOLITAN POLICE DEPARTMENT

of Nashville and Davidson County

		Prior Week	Last Week	Change*	Prior 4Wks	Last 4Wks	Change*	Prior YTD	YTD	Change*	Prior 52Wks	Last 52Wks	Change*
SID	Felony	0	0	-	12	1	-91.7%	68	41	-39.7%	113	91	-19.5%
	Misdemeanor	0	0	-	0	0	-	7	5	-28.6%	18	11	-38.9%
	Citation	0	0	-	1	0	-100.0%	73	19	-74.0%	344	55	-84.0%
	Division Total	0	0	-	13	1	-92.3%	148	65	-56.1%	475	157	-66.9%
SOD (Excludes SRT)	Felony	0	1	-	4	3	-25.0%	28	25	-10.7%	49	46	-6.1%
	Misdemeanor	3	3	0.0%	6	14	133.3%	229	103	-55.0%	484	219	-54.8%
	Citation	6	12	100.0%	43	43	0.0%	340	330	-2.9%	656	662	0.9%
	Division Total	9	16	77.8%	53	60	13.2%	597	458	-23.3%	1,189	927	-22.0%
SRT	Felony	0	1	-	0	1	-	2	4	100.0%	10	6	-40.0%
	Misdemeanor	0	0	-	0	0	-	0	0	-	2	0	-100.0%
	Division Total	0	1	-	0	1	-	2	4	100.0%	12	6	-50.0%
Warrants	Felony	24	35	45.8%	107	117	9.3%	1,159	783	-32.4%	2,106	1,821	-13.5%
	Misdemeanor	8	13	62.5%	67	67	0.0%	1,447	764	-47.2%	2,793	1,965	-29.6%
	Citation	0	0	-	10	5	-50.0%	41	53	29.3%	71	77	8.5%
	Division Total	32	48	50.0%	184	189	2.7%	2,647	1,600	-39.6%	4,970	3,863	-22.3%
Other Components	Felony	3	3	0.0%	12	7	-41.7%	157	137	-12.7%	316	249	-21.2%
	Misdemeanor	0	1	-	6	2	-66.7%	156	69	-55.8%	423	174	-58.9%
	Citation	0	1	-	7	4	-42.9%	236	112	-52.5%	641	264	-58.8%
	Division Total	3	5	66.7%	25	13	-48.0%	549	318	-42.1%	1,380	687	-50.2%
All	Felony	93	95	2.2%	444	375	-15.5%	3,873	3,245	-16.2%	7,537	6,628	-12.1%
	Misdemeanor	113	121	7.1%	562	469	-16.5%	7,929	4,949	-37.6%	16,848	11,613	-31.1%
	Citation	89	73	-18.0%	576	378	-34.4%	5,960	4,539	-23.8%	16,104	9,192	-42.9%
Grand Total		295	289	-2.0%	1,582	1,222	-22.8%	17,762	12,733	-28.3%	40,489	27,433	-32.2%

Information summarized for CompStat week ending 7/11/2020.

* Change for % Served is the difference in percents. Sourced from MNPD ARMS on 7/15/2020 7:11:23 AM. This report is not a count of arrest charges. 1 arrest = 1 body. Adult arrests only.

Arrests categorized by order of seriousness as follows: If an arrest citation is not issued, and any of the charges are felony charges, count the arrest as a felony arrest; if an arrest citation is not issued, and none of the charges are felony charges, count the arrest as a misdemeanor arrest; count all remaining arrests as a citation arrest. Shift / Detail totals are calculated based upon officer assignment for the date when the arrest was made (i.e. if the arresting officer's primary assignment is 'East CSU' for the date when the arrest was made, it will be counted as 1 'East CSU' arrest). Arrests made by officers working Mission 1 duties are counted toward their primary assignment.

Metro citations are not counted in this report, since they are issued for civil matters (i.e. violations of Davidson County Metropolitan Ordinances).

Arrests: Part I, Weapons Law, Drug-Related, DUI, and All Other

METROPOLITAN POLICE DEPARTMENT
of Nashville and Davidson County

Aggregated by component of arresting officer. Includes adult and juvenile arrests.

		Part I Arrests				Weapons Law Violation Arrests				Drug-Related Arrests				DUI Arrests			
		Week	4 Weeks	YTD	52 Weeks	Week	4 Weeks	YTD	52 Weeks	Week	4 Weeks	YTD	52 Weeks	Week	4 Weeks	YTD	52 Weeks
West	Prior	4	17	268	559	0	1	13	30	1	10	88	265	1	12	24	58
	Last	4	16	203	415	1	1	10	29	2	3	90	137	1	5	41	86
	% Change	0.0 %	-5.9 %	-24.3 %	-25.8 %	Infinity	0.0 %	-23.1 %	-3.3 %	100.0 %	-70.0 %	2.3 %	-48.3 %	0.0 %	-58.3 %	70.8 %	48.3 %
East	Prior	6	41	336	694	0	4	42	70	0	6	291	661	2	6	79	135
	Last	11	21	266	536	0	0	17	42	2	9	111	300	1	7	56	113
	% Change	83.3 %	-48.8 %	-20.8 %	-22.8 %	0.0 %	-100.0 %	-59.5 %	-40.0 %	Infinity	50.0 %	-61.9 %	-54.6 %	-50.0 %	16.7 %	-29.1 %	-16.3 %
South	Prior	7	78	404	791	1	10	37	92	6	30	430	915	7	38	117	211
	Last	12	44	514	896	2	8	63	112	3	18	253	536	9	24	194	316
	% Change	71.4 %	-43.6 %	27.2 %	13.3 %	100.0 %	-20.0 %	70.3 %	21.7 %	-50.0 %	-40.0 %	-41.2 %	-41.4 %	28.6 %	-36.8 %	65.8 %	49.8 %
Central	Prior	3	29	233	444	1	3	18	32	1	12	254	488	1	1	69	107
	Last	7	22	223	469	0	1	28	47	0	2	146	349	1	2	29	76
	% Change	133.3 %	-24.1 %	-4.3 %	5.6 %	-100.0 %	-66.7 %	55.6 %	46.9 %	-100.0 %	-83.3 %	-42.5 %	-28.5 %	0.0 %	100.0 %	-58.0 %	-29.0 %
Hermitage	Prior	12	56	342	753	0	6	29	71	0	18	186	530	3	25	73	171
	Last	9	37	380	703	0	1	30	54	1	8	114	262	7	20	130	219
	% Change	-25.0 %	-33.9 %	11.1 %	-6.6 %	0.0 %	-83.3 %	3.4 %	-23.9 %	Infinity	-55.6 %	-38.7 %	-50.6 %	133.3 %	-20.0 %	78.1 %	28.1 %
North	Prior	10	31	374	697	0	11	24	67	1	23	202	527	0	7	32	55
	Last	10	43	327	651	0	3	66	95	2	9	335	612	0	1	45	72
	% Change	0.0 %	38.7 %	-12.6 %	-6.6 %	0.0 %	-72.7 %	175.0 %	41.8 %	100.0 %	-60.9 %	65.8 %	16.1 %	0.0 %	-85.7 %	40.6 %	30.9 %
Madison	Prior	13	44	338	717	0	3	18	44	2	6	128	358	2	5	52	115
	Last	9	44	348	692	0	0	18	40	0	2	81	186	3	8	41	87
	% Change	-30.8 %	0.0 %	3.0 %	-3.5 %	0.0 %	-100.0 %	0.0 %	-9.1 %	-100.0 %	-66.7 %	-36.7 %	-48.0 %	50.0 %	60.0 %	-21.2 %	-24.3 %
Midtown Hills	Prior	1	18	292	621	0	2	31	58	2	7	238	571	1	11	63	133
	Last	3	12	218	424	0	1	13	41	0	6	64	174	1	7	49	134
	% Change	200.0 %	-33.3 %	-25.3 %	-31.7 %	0.0 %	-50.0 %	-58.1 %	-29.3 %	-100.0 %	-14.3 %	-73.1 %	-69.5 %	0.0 %	-36.4 %	-22.2 %	0.8 %
Other	Prior	13	47	699	1,377	1	9	95	188	0	20	318	807	3	4	191	416
	Last	17	58	476	1,075	3	6	107	190	2	6	176	379	3	12	81	176
	% Change	30.8 %	23.4 %	-31.9 %	-21.9 %	200.0 %	-33.3 %	12.6 %	1.1 %	Infinity	-70.0 %	-44.7 %	-53.0 %	0.0 %	200.0 %	-57.6 %	-57.7 %
County	Prior	69	361	3,286	6,653	3	49	307	652	13	132	2,135	5,122	20	109	700	1,401
	Last	82	297	2,955	5,861	6	21	352	650	12	63	1,370	2,935	26	86	666	1,279
	% Change	18.8 %	-17.7 %	-10.1 %	-11.9 %	100.0 %	-57.1 %	14.7 %	-0.3 %	-7.7 %	-52.3 %	-35.8 %	-42.7 %	30.0 %	-21.1 %	-4.9 %	-8.7 %

Information summarized for CompStat week ending 07/11/2020.

Sourced from MNPD ARMS on 7/15/2020 7:11:24 AM. This report is not a count of arrest charges. 1 arrest = 1 body. Includes adult and juvenile arrests. Arrests categorized by order of seriousness as follows: if an arrest includes one or more Part I UCR charges, it is counted as a Part I arrest. If an arrest includes one or weapons law violation charges but no Part I charges, it is counted as a weapons law violation arrest. The same hierarchical categorization is applicable for the remaining arrest categories (drug, DUI, and all other arrests).

Arrests: Part I, Weapons Law, Drug-Related, DUI, and All Other

Aggregated by component of arresting officer. Includes adult and juvenile arrests.

METROPOLITAN POLICE DEPARTMENT

of Nashville and Davidson County

		All Other Arrests				Total Arrests			
		Week	4 Weeks	YTD	52 Weeks	Week	4 Weeks	YTD	52 Weeks
West	Prior	**14**	**47**	**555**	**1,502**	**20**	**87**	**948**	**2,414**
	Last	**9**	**37**	**379**	**819**	**17**	**62**	**723**	**1,486**
	% Change	**-35.7 %**	**-21.3 %**	**-31.7 %**	**-45.5 %**	**-15.0 %**	**-28.7 %**	**-23.7 %**	**-38.4 %**
East	Prior	**19**	**100**	**1,177**	**3,147**	**27**	**157**	**1,925**	**4,707**
	Last	**24**	**76**	**683**	**1,494**	**38**	**113**	**1,133**	**2,485**
	% Change	**26.3 %**	**-24.0 %**	**-42.0 %**	**-52.5 %**	**40.7 %**	**-28.0 %**	**-41.1 %**	**-47.2 %**
South	Prior	**44**	**192**	**1,858**	**4,018**	**65**	**348**	**2,846**	**6,027**
	Last	**35**	**175**	**1,628**	**3,157**	**61**	**269**	**2,652**	**5,017**
	% Change	**-20.5 %**	**-8.9 %**	**-12.4 %**	**-21.4 %**	**-6.2 %**	**-22.7 %**	**-6.8 %**	**-16.8 %**
Central	Prior	**21**	**121**	**1,844**	**4,352**	**27**	**166**	**2,418**	**5,423**
	Last	**12**	**74**	**972**	**2,535**	**20**	**101**	**1,398**	**3,476**
	% Change	**-42.9 %**	**-38.8 %**	**-47.3 %**	**-41.8 %**	**-25.9 %**	**-39.2 %**	**-42.2 %**	**-35.9 %**
Hermitage	Prior	**24**	**122**	**1,299**	**3,313**	**39**	**227**	**1,929**	**4,838**
	Last	**29**	**95**	**899**	**1,974**	**46**	**161**	**1,553**	**3,212**
	% Change	**20.8 %**	**-22.1 %**	**-30.8 %**	**-40.4 %**	**17.9 %**	**-29.1 %**	**-19.5 %**	**-33.6 %**
North	Prior	**24**	**108**	**1,192**	**2,493**	**35**	**180**	**1,824**	**3,839**
	Last	**12**	**76**	**957**	**2,013**	**24**	**132**	**1,730**	**3,443**
	% Change	**-50.0 %**	**-29.6 %**	**-19.7 %**	**-19.3 %**	**-31.4 %**	**-26.7 %**	**-5.2 %**	**-10.3 %**
Madison	Prior	**20**	**82**	**997**	**2,625**	**37**	**140**	**1,533**	**3,859**
	Last	**9**	**60**	**641**	**1,430**	**21**	**114**	**1,129**	**2,435**
	% Change	**-55.0 %**	**-26.8 %**	**-35.7 %**	**-45.5 %**	**-43.2 %**	**-18.6 %**	**-26.4 %**	**-36.9 %**
Midtown Hills	Prior	**14**	**58**	**977**	**2,469**	**18**	**96**	**1,601**	**3,852**
	Last	**13**	**55**	**580**	**1,466**	**17**	**81**	**924**	**2,239**
	% Change	**-7.1 %**	**-5.2 %**	**-40.6 %**	**-40.6 %**	**-5.6 %**	**-15.6 %**	**-42.3 %**	**-41.9 %**
Other	Prior	**30**	**203**	**3,029**	**6,060**	**47**	**283**	**4,332**	**8,848**
	Last	**49**	**189**	**1,762**	**4,238**	**74**	**271**	**2,602**	**6,058**
	% Change	**63.3 %**	**-6.9 %**	**-41.8 %**	**-30.1 %**	**57.4 %**	**-4.2 %**	**-39.9 %**	**-31.5 %**
County	Prior	**210**	**1,033**	**12,928**	**29,979**	**315**	**1,684**	**19,356**	**43,807**
	Last	**192**	**837**	**8,501**	**19,126**	**318**	**1,304**	**13,844**	**29,851**
	% Change	**-8.6 %**	**-19.0 %**	**-34.2 %**	**-36.2 %**	**1.0 %**	**-22.6 %**	**-28.5 %**	**-31.9 %**

Information summarized for CompStat week ending 07/11/2020.

Sourced from MNPD ARMS on 7/15/2020 7:11:24 AM. This report is not a count of arrest charges. 1 arrest = 1 body. Includes adult and juvenile arrests. Arrests categorized by order of seriousness as follows: if an arrest includes one or more Part I UCR charges, it is counted as a Part I arrest. If an arrest includes one or weapons law violation charges but no Part I charges, it is counted as a weapons law violation arrest. The same hierarchical categorization is applicable for the remaining arrest categories (drug, DUI, and all other arrests).

Outstanding Warrants: Served

Aggregated by component of arresting officer.

METROPOLITAN POLICE DEPARTMENT
of Nashville and Davidson County

		Rolling Two Week				Rolling Eight Week				YTD				Rolling Twenty-Four Month			
		Prior Week	Last Week	Change	% Change	Prior 4 Weeks	Last 4 Weeks	Change	% Change	Prior YTD	YTD	Change	% Change	Prior 52 Weeks	Last 52 Weeks	Change	% Change
West	Felony	4	2	-2	-50.0%	12	17	5	41.7%	128	126	-2	-1.6%	256	256	0	0.0%
	Misdemeanor	13	8	-5	-38.5%	16	25	9	56.3%	295	185	-110	-37.3%	647	411	-236	-36.5%
	Juvenile	0	0	0	-	0	0	0	-	1	0	-1	-100.0%	2	2	0	0.0%
	Subtotal	17	10	-7	-41.2%	28	42	14	50.0%	424	311	-113	-26.7%	905	669	-236	-26.1%
East	Felony	9	3	-6	-66.7%	22	18	-4	-18.2%	264	191	-73	-27.7%	539	389	-150	-27.8%
	Misdemeanor	14	20	6	42.9%	42	49	7	16.7%	679	359	-320	-47.1%	1,484	880	-604	-40.7%
	Juvenile	0	0	0	-	0	0	0	-	10	0	-10	-100.0%	15	5	-10	-66.7%
	Subtotal	23	23	0	0.0%	64	67	3	4.7%	953	550	-403	-42.3%	2,038	1,274	-764	-37.5%
South	Felony	6	9	3	50.0%	34	36	2	5.9%	239	280	41	17.2%	480	585	105	21.9%
	Misdemeanor	7	16	9	128.6%	64	50	-14	-21.9%	657	550	-107	-16.3%	1,428	1,132	-296	-20.7%
	Juvenile	0	0	0	-	0	0	0	-	6	0	-6	-100.0%	10	4	-6	-60.0%
	Subtotal	13	25	12	92.3%	98	86	-12	-12.2%	902	830	-72	-8.0%	1,918	1,721	-197	-10.3%
Central	Felony	4	0	-4	-100.0%	7	7	0	0.0%	231	122	-109	-47.2%	441	319	-122	-27.7%
	Misdemeanor	6	6	0	0.0%	20	20	0	0.0%	689	300	-389	-56.5%	1,412	852	-560	-39.7%
	Juvenile	0	0	0	-	0	0	0	-	6	0	-6	-100.0%	10	3	-7	-70.0%
	Subtotal	10	6	-4	-40.0%	27	27	0	0.0%	926	422	-504	-54.4%	1,863	1,174	-689	-37.0%
Hermitage	Felony	14	8	-6	-42.9%	28	34	6	21.4%	231	255	24	10.4%	523	532	9	1.7%
	Misdemeanor	6	6	0	0.0%	46	35	-11	-23.9%	733	436	-297	-40.5%	1,708	1,062	-646	-37.8%
	Juvenile	0	0	0	-	0	0	0	-	7	0	-7	-100.0%	11	1	-10	-90.9%
	Subtotal	20	14	-6	-30.0%	74	69	-5	-6.8%	971	691	-280	-28.8%	2,242	1,595	-647	-28.9%
North	Felony	6	4	-2	-33.3%	55	30	-25	-45.5%	301	281	-20	-6.6%	621	575	-46	-7.4%
	Misdemeanor	12	14	2	16.7%	60	59	-1	-1.7%	732	491	-241	-32.9%	1,421	1,202	-219	-15.4%
	Juvenile	0	0	0	-	0	0	0	-	5	0	-5	-100.0%	13	0	-13	-100.0%
	Subtotal	18	18	0	0.0%	115	89	-26	-22.6%	1,038	772	-266	-25.6%	2,055	1,777	-278	-13.5%
Madison	Felony	15	6	-9	-60.0%	26	34	8	30.8%	262	207	-55	-21.0%	530	377	-153	-28.9%
	Misdemeanor	21	5	-16	-76.2%	47	38	-9	-19.1%	612	408	-204	-33.3%	1,371	857	-514	-37.5%
	Juvenile	0	0	0	-	0	0	0	-	2	0	-2	-100.0%	2	1	-1	-50.0%
	Subtotal	36	11	-25	-69.4%	73	72	-1	-1.4%	876	615	-261	-29.8%	1,903	1,235	-668	-35.1%
Midtown Hills	Felony	2	2	0	0.0%	17	8	-9	-52.9%	161	110	-51	-31.7%	277	273	-4	-1.4%
	Misdemeanor	7	12	5	71.4%	25	24	-1	-4.0%	455	249	-206	-45.3%	978	615	-363	-37.1%
	Juvenile	0	0	0	-	0	0	0	-	11	0	-11	-100.0%	22	3	-19	-86.4%
	Subtotal	9	14	5	55.6%	42	32	-10	-23.8%	627	359	-268	-42.7%	1,277	891	-386	-30.2%
County	Felony	107	92	-15	-14.0%	368	383	15	4.1%	3,772	2,975	-797	-21.1%	7,260	6,485	-775	-10.7%
	Misdemeanor	115	120	5	4.3%	453	453	0	0.0%	7,784	4,668	-3,116	-40.0%	16,108	11,141	-4,967	-30.8%
	Juvenile	0	0	0	-	0	0	0	-	88	0	-88	-100.0%	156	33	-123	-78.8%
	Total	222	212	-10	-4.5%	821	836	15	1.8%	11,644	7,643	-4,001	-34.4%	23,524	17,659	-5,865	-24.9%

Information summarized for CompStat week ending 7/11/2020.

* Countywide totals include outstanding warrants served by all other divisions. Sourced from MNPD ARMS on 7/15/2020 7:11:24 AM.
Statistics provided above consider 1 count for each outstanding warrant served.

Outstanding Warrants: Attempts/Served

Aggregated by component of arresting officer.

METROPOLITAN POLICE DEPARTMENT

of Nashville and Davidson County

			Prior Week	Last Week	Change*	Prior 4Wks	Last 4Wks	Change*	Prior YTD	Current YTD	Change*	Prior 52Wks	Last 52Wks	Change*
West	Patrol-A	Served	4	2	-50.0 %	5	9	80.0 %	62	84	35.5 %	141	178	26.2 %
		Attempts	8	2	-75.0 %	3	14	366.7 %	315	67	-78.7 %	586	150	-74.4 %
		% Served	50.0 %	100.0 %	50.0 %	166.7 %	64.3 %	-102.4 %	19.7 %	125.4 %	105.7 %	24.1 %	118.7 %	94.6 %
	Patrol-B	Served	9	8	-11.1 %	16	26	62.5 %	127	138	8.7 %	260	224	-13.8 %
		Attempts	3	6	100.0 %	10	11	10.0 %	239	204	-14.6 %	678	345	-49.1 %
		% Served	300.0 %	133.3 %	-166.7 %	160.0 %	236.4 %	76.4 %	53.1 %	67.6 %	14.5 %	38.3 %	64.9 %	26.6 %
	Patrol-C	Served	2	0	-100.0 %	6	5	-16.7 %	49	53	8.2 %	139	145	4.3 %
		Attempts	0	0	NaN	4	0	-100.0 %	109	31	-71.6 %	373	123	-67.0 %
		% Served	Infinity	NaN	NaN	150.0 %	Infinity	Infinity	45.0 %	171.0 %	126.0 %	37.3 %	117.9 %	80.6 %
	Other	Served	2	0	-100.0 %	1	2	100.0 %	188	36	-80.9 %	367	120	-67.3 %
		Attempts	0	0	NaN	1	0	-100.0 %	679	25	-96.3 %	1,414	161	-88.6 %
		% Served	Infinity	NaN	NaN	100.0 %	Infinity	Infinity	27.7 %	144.0 %	116.3 %	26.0 %	74.5 %	48.6 %
	Totals	**Served**	**17**	**10**	**-41.2 %**	**28**	**42**	**50.0 %**	**426**	**311**	**-27.0 %**	**907**	**667**	**-26.5 %**
		Attempts	**11**	**8**	**-27.3 %**	**18**	**25**	**38.9 %**	**1,342**	**327**	**-75.6 %**	**3,051**	**779**	**-74.5 %**
		% Served	**154.5 %**	**125.0 %**	**-29.5 %**	**155.6 %**	**168.0 %**	**12.4 %**	**31.7 %**	**95.1 %**	**63.4 %**	**29.7 %**	**85.6 %**	**55.9 %**
East	Patrol-A	Served	2	7	250.0 %	17	10	-41.2 %	180	142	-21.1 %	354	271	-23.4 %
		Attempts	2	8	300.0 %	17	15	-11.8 %	550	260	-52.7 %	1,371	534	-61.1 %
		% Served	100.0 %	87.5 %	-12.5 %	100.0 %	66.7 %	-33.3 %	32.7 %	54.6 %	21.9 %	25.8 %	50.7 %	24.9 %
	Patrol-B	Served	17	10	-41.2 %	21	33	57.1 %	293	163	-44.4 %	592	394	-33.4 %
		Attempts	8	5	-37.5 %	29	19	-34.5 %	581	217	-62.7 %	1,445	421	-70.9 %
		% Served	212.5 %	200.0 %	-12.5 %	72.4 %	173.7 %	101.3 %	50.4 %	75.1 %	24.7 %	41.0 %	93.6 %	52.6 %
	Patrol-C	Served	0	5	Infinity	17	17	0.0 %	190	117	-38.4 %	465	302	-35.1 %
		Attempts	0	0	NaN	13	1	-92.3 %	178	98	-44.9 %	622	260	-58.2 %
		% Served	NaN	Infinity	NaN	130.8 %	1,700.0 %	1,569.2 %	106.7 %	119.4 %	12.6 %	74.8 %	116.2 %	41.4 %
	Other	Served	4	1	-75.0 %	9	7	-22.2 %	290	128	-55.9 %	627	307	-51.0 %
		Attempts	4	1	-75.0 %	9	6	-33.3 %	367	165	-55.0 %	969	318	-67.2 %
		% Served	100.0 %	100.0 %	0.0 %	100.0 %	116.7 %	16.7 %	79.0 %	77.6 %	-1.4 %	64.7 %	96.5 %	31.8 %
	Totals	**Served**	**23**	**23**	**0.0 %**	**64**	**67**	**4.7 %**	**953**	**550**	**-42.3 %**	**2,038**	**1,274**	**-37.5 %**
		Attempts	**14**	**14**	**0.0 %**	**68**	**41**	**-39.7 %**	**1,676**	**740**	**-55.8 %**	**4,407**	**1,533**	**-65.2 %**
		% Served	**164.3 %**	**164.3 %**	**0.0 %**	**94.1 %**	**163.4 %**	**69.3 %**	**56.9 %**	**74.3 %**	**17.5 %**	**46.2 %**	**83.1 %**	**36.9 %**

Outstanding Warrants: Attempts/Served

Aggregated by component of arresting officer.

METROPOLITAN POLICE DEPARTMENT

of Nashville and Davidson County

			Prior Week	Last Week	Change*	Prior 4Wks	Last 4Wks	Change*	Prior YTD	Current YTD	Change*	Prior 52Wks	Last 52Wks	Change*
South	Patrol-A	Served	6	12	100.0 %	30	40	33.3 %	263	209	-20.5 %	470	467	-0.6 %
		Attempts	0	9	Infinity	39	20	-48.7 %	254	212	-16.5 %	701	537	-23.4 %
		% Served	Infinity	133.3 %	-Infinity	76.9 %	200.0 %	123.1 %	103.5 %	98.6 %	-5.0 %	67.0 %	87.0 %	19.9 %
	Patrol-B	Served	5	7	40.0 %	46	23	-50.0 %	304	336	10.5 %	695	589	-15.3 %
		Attempts	1	8	700.0 %	46	22	-52.2 %	240	262	9.2 %	615	414	-32.7 %
		% Served	500.0 %	87.5 %	-412.5 %	100.0 %	104.5 %	4.5 %	126.7 %	128.2 %	1.6 %	113.0 %	142.3 %	29.3 %
	Patrol-C	Served	2	6	200.0 %	19	22	15.8 %	225	204	-9.3 %	434	399	-8.1 %
		Attempts	0	2	Infinity	1	11	1,000.0 %	125	136	8.8 %	240	235	-2.1 %
		% Served	Infinity	300.0 %	-Infinity	1,900.0 %	200.0 %	-1,700.0 %	180.0 %	150.0 %	-30.0 %	180.8 %	169.8 %	-11.0 %
	Other	Served	0	0	NaN	3	1	-66.7 %	110	81	-26.4 %	319	266	-16.6 %
		Attempts	0	0	NaN	0	2	Infinity	37	102	175.7 %	191	252	31.9 %
		% Served	NaN	NaN	NaN	Infinity	50.0 %	-Infinity	297.3 %	79.4 %	-217.9 %	167.0 %	105.6 %	-61.5 %
	Totals	**Served**	**13**	**25**	**92.3 %**	**98**	**86**	**-12.2 %**	**902**	**830**	**-8.0 %**	**1,918**	**1,721**	**-10.3 %**
		Attempts	**1**	**19**	**1,800.0 %**	**86**	**55**	**-36.0 %**	**656**	**712**	**8.5 %**	**1,747**	**1,438**	**-17.7 %**
		% Served	**1,300.0 %**	**131.6 %**	**-1,168.4 %**	**114.0 %**	**156.4 %**	**42.4 %**	**137.5 %**	**116.6 %**	**-20.9 %**	**109.8 %**	**119.7 %**	**9.9 %**
Central	Patrol-A	Served	5	2	-60.0 %	11	10	-9.1 %	170	111	-34.7 %	377	294	-22.0 %
		Attempts	0	0	NaN	2	1	-50.0 %	127	43	-66.1 %	242	133	-45.0 %
		% Served	Infinity	Infinity	NaN	550.0 %	1,000.0 %	450.0 %	133.9 %	258.1 %	124.3 %	155.8 %	221.1 %	65.3 %
	Patrol-B	Served	2	4	100.0 %	7	13	85.7 %	157	126	-19.7 %	325	275	-15.4 %
		Attempts	0	0	NaN	0	3	Infinity	200	31	-84.5 %	348	107	-69.3 %
		% Served	Infinity	Infinity	NaN	Infinity	433.3 %	-Infinity	78.5 %	406.5 %	328.0 %	93.4 %	257.0 %	163.6 %
	Patrol-C	Served	3	0	-100.0 %	5	4	-20.0 %	219	98	-55.3 %	384	259	-32.6 %
		Attempts	3	0	-100.0 %	2	3	50.0 %	202	124	-38.6 %	797	322	-59.6 %
		% Served	100.0 %	NaN	NaN	250.0 %	133.3 %	-116.7 %	108.4 %	79.0 %	-29.4 %	48.2 %	80.4 %	32.3 %
	Other	Served	0	0	NaN	4	0	-100.0 %	380	87	-77.1 %	777	346	-55.5 %
		Attempts	0	0	NaN	5	0	-100.0 %	400	58	-85.5 %	943	245	-74.0 %
		% Served	NaN	NaN	NaN	80.0 %	NaN	NaN	95.0 %	150.0 %	55.0 %	82.4 %	141.2 %	58.8 %
	Totals	**Served**	**10**	**6**	**-40.0 %**	**27**	**27**	**0.0 %**	**926**	**422**	**-54.4 %**	**1,863**	**1,174**	**-37.0 %**
		Attempts	**3**	**0**	**-100.0 %**	**9**	**7**	**-22.2 %**	**929**	**256**	**-72.4 %**	**2,330**	**807**	**-65.4 %**
		% Served	**333.3 %**	**Infinity**	**Infinity**	**300.0 %**	**385.7 %**	**85.7 %**	**99.7 %**	**164.8 %**	**65.2 %**	**80.0 %**	**145.5 %**	**65.5 %**

Outstanding Warrants: Attempts/Served

Aggregated by component of arresting officer.

METROPOLITAN POLICE DEPARTMENT

of Nashville and Davidson County

			Prior Week	Last Week	Change*	Prior 4Wks	Last 4Wks	Change*	Prior YTD	Current YTD	Change*	Prior 52Wks	Last 52Wks	Change*
Hermitage	Patrol-A	Served	7	0	-100.0 %	25	18	-28.0 %	266	232	-12.8 %	555	530	-4.5 %
		Attempts	6	0	-100.0 %	13	7	-46.2 %	170	113	-33.5 %	580	331	-42.9 %
		% Served	116.7 %	NaN	NaN	192.3 %	257.1 %	64.8 %	156.5 %	205.3 %	48.8 %	95.7 %	160.1 %	64.4 %
	Patrol-B	Served	0	12	Infinity	27	23	-14.8 %	316	242	-23.4 %	676	518	-23.4 %
		Attempts	5	0	-100.0 %	44	10	-77.3 %	293	231	-21.2 %	799	391	-51.1 %
		% Served	0.0 %	Infinity	Infinity	61.4 %	230.0 %	168.6 %	107.8 %	104.8 %	-3.1 %	84.6 %	132.5 %	47.9 %
	Patrol-C	Served	10	2	-80.0 %	16	22	37.5 %	199	146	-26.6 %	478	317	-33.7 %
		Attempts	4	0	-100.0 %	15	7	-53.3 %	145	74	-49.0 %	580	145	-75.0 %
		% Served	250.0 %	Infinity	Infinity	106.7 %	314.3 %	207.6 %	137.2 %	197.3 %	60.1 %	82.4 %	218.6 %	136.2 %
	Other	Served	3	0	-100.0 %	6	6	0.0 %	190	71	-62.6 %	533	230	-56.8 %
		Attempts	0	2	Infinity	0	2	Infinity	121	36	-70.2 %	372	180	-51.6 %
		% Served	Infinity	0.0 %	-Infinity	Infinity	300.0 %	-Infinity	157.0 %	197.2 %	40.2 %	143.3 %	127.8 %	-15.5 %
	Totals	**Served**	**20**	**14**	**-30.0 %**	**74**	**69**	**-6.8 %**	**971**	**691**	**-28.8 %**	**2,242**	**1,595**	**-28.9 %**
		Attempts	**15**	**2**	**-86.7 %**	**72**	**26**	**-63.9 %**	**729**	**454**	**-37.7 %**	**2,331**	**1,047**	**-55.1 %**
		% Served	**133.3 %**	**700.0 %**	**566.7 %**	**102.8 %**	**265.4 %**	**162.6 %**	**133.2 %**	**152.2 %**	**19.0 %**	**96.2 %**	**152.3 %**	**56.2 %**
North	Patrol-A	Served	7	6	-14.3 %	38	33	-13.2 %	295	196	-33.6 %	564	455	-19.3 %
		Attempts	0	1	Infinity	24	6	-75.0 %	318	180	-43.4 %	762	348	-54.3 %
		% Served	Infinity	600.0 %	-Infinity	158.3 %	550.0 %	391.7 %	92.8 %	108.9 %	16.1 %	74.0 %	130.7 %	56.7 %
	Patrol-B	Served	5	4	-20.0 %	48	33	-31.3 %	321	304	-5.3 %	610	645	5.7 %
		Attempts	5	2	-60.0 %	34	10	-70.6 %	264	322	22.0 %	727	753	3.6 %
		% Served	100.0 %	200.0 %	100.0 %	141.2 %	330.0 %	188.8 %	121.6 %	94.4 %	-27.2 %	83.9 %	85.7 %	1.8 %
	Patrol-C	Served	2	4	100.0 %	13	14	7.7 %	221	146	-33.9 %	418	429	2.6 %
		Attempts	1	0	-100.0 %	0	3	Infinity	138	41	-70.3 %	335	151	-54.9 %
		% Served	200.0 %	Infinity	Infinity	Infinity	466.7 %	-Infinity	160.1 %	356.1 %	196.0 %	124.8 %	284.1 %	159.3 %
	Other	Served	4	4	0.0 %	16	9	-43.8 %	201	126	-37.3 %	463	248	-46.4 %
		Attempts	0	0	NaN	0	1	Infinity	153	29	-81.0 %	407	123	-69.8 %
		% Served	Infinity	Infinity	NaN	Infinity	900.0 %	-Infinity	131.4 %	434.5 %	303.1 %	113.8 %	201.6 %	87.9 %
	Totals	**Served**	**18**	**18**	**0.0 %**	**115**	**89**	**-22.6 %**	**1,038**	**772**	**-25.6 %**	**2,055**	**1,777**	**-13.5 %**
		Attempts	**6**	**3**	**-50.0 %**	**58**	**20**	**-65.5 %**	**873**	**572**	**-34.5 %**	**2,231**	**1,375**	**-38.4 %**
		% Served	**300.0 %**	**600.0 %**	**300.0 %**	**198.3 %**	**445.0 %**	**246.7 %**	**118.9 %**	**135.0 %**	**16.1 %**	**92.1 %**	**129.2 %**	**37.1 %**

Outstanding Warrants: Attempts/Served

Aggregated by component of arresting officer.

METROPOLITAN POLICE DEPARTMENT

of Nashville and Davidson County

			Prior Week	Last Week	Change*	Prior 4Wks	Last 4Wks	Change*	Prior YTD	Current YTD	Change*	Prior 52Wks	Last 52Wks	Change*
Madison	Patrol-A	Served	18	5	-72.2 %	15	27	80.0 %	157	112	-28.7 %	299	196	-34.4 %
		Attempts	1	4	300.0 %	18	17	-5.6 %	153	135	-11.8 %	414	219	-47.1 %
		% Served	1,800.0 %	125.0 %	-1,675.0 %	83.3 %	158.8 %	75.5 %	102.6 %	83.0 %	-19.7 %	72.2 %	89.5 %	17.3 %
	Patrol-B	Served	5	6	20.0 %	32	26	-18.8 %	196	226	15.3 %	496	382	-23.0 %
		Attempts	0	0	NaN	7	3	-57.1 %	120	164	36.7 %	419	221	-47.3 %
		% Served	Infinity	Infinity	NaN	457.1 %	866.7 %	409.5 %	163.3 %	137.8 %	-25.5 %	118.4 %	172.9 %	54.5 %
	Patrol-C	Served	12	0	-100.0 %	13	17	30.8 %	123	147	19.5 %	321	267	-16.8 %
		Attempts	1	0	-100.0 %	15	6	-60.0 %	121	77	-36.4 %	622	136	-78.1 %
		% Served	1,200.0 %	NaN	NaN	86.7 %	283.3 %	196.7 %	101.7 %	190.9 %	89.3 %	51.6 %	196.3 %	144.7 %
	Other	Served	1	0	-100.0 %	13	2	-84.6 %	400	130	-67.5 %	787	390	-50.4 %
		Attempts	1	2	100.0 %	6	4	-33.3 %	663	44	-93.4 %	1,199	316	-73.6 %
		% Served	100.0 %	0.0 %	-100.0 %	216.7 %	50.0 %	-166.7 %	60.3 %	295.5 %	235.1 %	65.6 %	123.4 %	57.8 %
	Totals	**Served**	**36**	**11**	**-69.4 %**	**73**	**72**	**-1.4 %**	**876**	**615**	**-29.8 %**	**1,903**	**1,235**	**-35.1 %**
		Attempts	**3**	**6**	**100.0 %**	**46**	**30**	**-34.8 %**	**1,057**	**420**	**-60.3 %**	**2,654**	**892**	**-66.4 %**
		% Served	**1,200.0 %**	**183.3 %**	**-1,016.7 %**	**158.7 %**	**240.0 %**	**81.3 %**	**82.9 %**	**146.4 %**	**63.6 %**	**71.7 %**	**138.5 %**	**66.7 %**
Midtown Hills	Patrol-A	Served	3	8	166.7 %	21	14	-33.3 %	119	95	-20.2 %	204	224	9.8 %
		Attempts	1	2	100.0 %	3	6	100.0 %	91	41	-54.9 %	193	123	-36.3 %
		% Served	300.0 %	400.0 %	100.0 %	700.0 %	233.3 %	-466.7 %	130.8 %	231.7 %	100.9 %	105.7 %	182.1 %	76.4 %
	Patrol-B	Served	2	3	50.0 %	12	11	-8.3 %	192	134	-30.2 %	321	279	-13.1 %
		Attempts	1	1	0.0 %	3	16	433.3 %	42	62	47.6 %	173	111	-35.8 %
		% Served	200.0 %	300.0 %	100.0 %	400.0 %	68.8 %	-331.3 %	457.1 %	216.1 %	-241.0 %	185.5 %	251.4 %	65.8 %
	Patrol-C	Served	4	0	-100.0 %	4	4	0.0 %	101	52	-48.5 %	238	212	-10.9 %
		Attempts	0	0	NaN	2	0	-100.0 %	58	20	-65.5 %	241	88	-63.5 %
		% Served	Infinity	NaN	NaN	200.0 %	Infinity	Infinity	174.1 %	260.0 %	85.9 %	98.8 %	240.9 %	142.2 %
	Other	Served	0	3	Infinity	5	3	-40.0 %	215	78	-63.7 %	514	176	-65.8 %
		Attempts	0	2	Infinity	5	2	-60.0 %	258	81	-68.6 %	537	142	-73.6 %
		% Served	NaN	150.0 %	NaN	100.0 %	150.0 %	50.0 %	83.3 %	96.3 %	13.0 %	95.7 %	123.9 %	28.2 %
	Totals	**Served**	**9**	**14**	**55.6 %**	**42**	**32**	**-23.8 %**	**627**	**359**	**-42.7 %**	**1,277**	**891**	**-30.2 %**
		Attempts	**2**	**5**	**150.0 %**	**13**	**24**	**84.6 %**	**449**	**204**	**-54.6 %**	**1,144**	**464**	**-59.4 %**
		% Served	**450.0 %**	**280.0 %**	**-170.0 %**	**323.1 %**	**133.3 %**	**-189.7 %**	**139.6 %**	**176.0 %**	**36.3 %**	**111.6 %**	**192.0 %**	**80.4 %**

Outstanding Warrants: Attempts/Served

Aggregated by component of arresting officer.

METROPOLITAN POLICE DEPARTMENT

of Nashville and Davidson County

		Prior Week	Last Week	Change*	Prior 4Wks	Last 4Wks	Change*	Prior YTD	Current YTD	Change*	Prior 52Wks	Last 52Wks	Change*
SID	Served	0	0	NaN	1	0	-100.0 %	58	23	-60.3 %	102	85	-16.7 %
	Attempts	0	0	NaN	0	0	NaN	23	3	-87.0 %	38	6	-84.2 %
	% Served	NaN	NaN	NaN	Infinity	NaN	NaN	252.2 %	766.7 %	514.5 %	268.4 %	1,416.7 %	1,148.2 %
SOD	Served	2	3	50.0 %	3	16	433.3 %	57	73	28.1 %	105	118	12.4 %
	Attempts	0	0	NaN	8	2	-75.0 %	29	29	0.0 %	44	48	9.1 %
	% Served	Infinity	Infinity	NaN	37.5 %	800.0 %	762.5 %	196.6 %	251.7 %	55.2 %	238.6 %	245.8 %	7.2 %
SRT	Served	0	1	Infinity	0	1	Infinity	24	11	-54.2 %	87	24	-72.4 %
	Attempts	0	0	NaN	0	0	NaN	6	49	716.7 %	117	49	-58.1 %
	% Served	NaN	Infinity	NaN	NaN	Infinity	NaN	400.0 %	22.4 %	-377.6 %	74.4 %	49.0 %	-25.4 %
Warrants	Served	61	84	37.7 %	290	318	9.7 %	4,438	2,831	-36.2 %	8,263	6,686	-19.1 %
	Attempts	99	17	-82.8 %	26	165	534.6 %	977	607	-37.9 %	2,001	1,298	-35.1 %
	% Served	61.6 %	494.1 %	432.5 %	1,115.4 %	192.7 %	-922.7 %	454.2 %	466.4 %	12.1 %	412.9 %	515.1 %	102.2 %
Other	Served	13	3	-76.9 %	6	17	183.3 %	350	155	-55.7 %	766	412	-46.2 %
	Attempts	0	2	Infinity	4	11	175.0 %	388	109	-71.9 %	999	454	-54.6 %
	% Served	Infinity	150.0 %	-Infinity	150.0 %	154.5 %	4.5 %	90.2 %	142.2 %	52.0 %	76.7 %	90.7 %	14.1 %
County Total	**Served**	**222**	**212**	**-4.5 %**	**821**	**836**	**1.8 %**	**11,646**	**7,643**	**-34.4 %**	**23,526**	**17,659**	**-24.9 %**
	Attempts	**154**	**76**	**-50.6 %**	**408**	**406**	**-0.5 %**	**9,134**	**4,482**	**-50.9 %**	**23,094**	**10,190**	**-55.9 %**
	% Served	**144.2 %**	**278.9 %**	**134.8 %**	**201.2 %**	**205.9 %**	**4.7 %**	**127.5 %**	**170.5 %**	**43.0 %**	**101.9 %**	**173.3 %**	**71.4 %**

Information summarized for CompStat week ending 7/11/2020.

* Change for % Served is the difference in percents. Sourced from MNPD ARMS on 7/15/2020 7:11:24 AM. Statistics provided above consider 1 count for each outstanding warrant served.

Crooks With Guns / School Zone Report

Aggregated by component of arresting officer.

METROPOLITAN POLICE DEPARTMENT
of Nashville and Davidson County

		Crooks With Guns - Arrests				Drugs in School Zones - Arrests				Drugs in School Zones - Charges			
		YTD	52 Weeks	4 Weeks	Last 4 Wks to Same Period Last Year	YTD	52 Weeks	4 Weeks	Last 4 Wks to Same Period Last Year	YTD	52 Weeks	4 Weeks	Last 4 Wks to Same Period Last Year
West	Prior	7	19	0	0	0	3	0	0	0	4	0	0
	Last	4	16	0	0	0	0	0	0	0	0	0	0
	% Change	-42.9 %	-15.8 %	0.0 %	0.0 %	0.0 %	-100.0 %	0.0 %	0.0 %	0.0 %	-100.0 %	0.0 %	0.0 %
East	Prior	20	40	1	0	0	3	0	0	0	3	0	0
	Last	3	19	0	0	0	10	0	0	0	13	0	0
	% Change	-85.0 %	-52.5 %	-100.0 %	0.0 %	0.0 %	233.3 %	0.0 %	0.0 %	0.0 %	333.3 %	0.0 %	0.0 %
South	Prior	24	56	2	4	0	4	0	0	0	4	0	0
	Last	19	39	1	1	0	0	0	0	0	0	0	0
	% Change	-20.8 %	-30.4 %	-50.0 %	-75.0 %	0.0 %	-100.0 %	0.0 %	0.0 %	0.0 %	-100.0 %	0.0 %	0.0 %
Central	Prior	4	4	0	0	0	1	0	0	0	2	0	0
	Last	5	12	0	0	0	0	0	0	0	0	0	0
	% Change	25.0 %	200.0 %	0.0 %	0.0 %	0.0 %	-100.0 %	0.0 %	0.0 %	0.0 %	-100.0 %	0.0 %	0.0 %
Hermitage	Prior	17	48	0	3	2	4	0	1	2	4	0	1
	Last	11	21	1	1	2	6	0	0	4	8	0	0
	% Change	-35.3 %	-56.3 %	Infinity	-66.7 %	0.0 %	50.0 %	0.0 %	-100.0 %	100.0 %	100.0 %	0.0 %	-100.0 %
North	Prior	19	55	3	3	1	1	0	1	1	1	0	1
	Last	20	40	0	0	1	3	0	0	1	3	0	0
	% Change	5.3 %	-27.3 %	-100.0 %	-100.0 %	0.0 %	200.0 %	0.0 %	-100.0 %	0.0 %	200.0 %	0.0 %	-100.0 %
Madison	Prior	9	23	1	1	0	0	0	0	0	0	0	0
	Last	8	15	0	0	0	0	0	0	0	0	0	0
	% Change	-11.1 %	-34.8 %	-100.0 %	-100.0 %	0.0 %	0.0 %	0.0 %	0.0 %	0.0 %	0.0 %	0.0 %	0.0 %
Midtown Hills	Prior	10	22	1	2	3	4	0	0	5	6	0	0
	Last	5	11	1	1	0	1	0	0	0	1	0	0
	% Change	-50.0 %	-50.0 %	0.0 %	-50.0 %	-100.0 %	-75.0 %	0.0 %	0.0 %	-100.0 %	-83.3 %	0.0 %	0.0 %
Other	Prior	49	91	7	6	5	7	0	0	5	7	0	0
	Last	46	82	3	3	1	1	0	0	1	1	0	0
	% Change	-6.1 %	-9.9 %	-57.1 %	-50.0 %	-80.0 %	-85.7 %	0.0 %	0.0 %	-80.0 %	-85.7 %	0.0 %	0.0 %
County	Prior	159	358	15	19	11	27	0	2	13	31	0	2
	Last	121	255	6	6	4	21	0	0	6	26	0	0
	% Change	-23.9 %	-28.8 %	-60.0 %	-68.4 %	-63.6 %	-22.2 %	0.0 %	-100.0 %	-53.8 %	-16.1 %	0.0 %	-100.0 %

Information summarized for CompStat week ending 07/11/2020.

Sourced from MNPD ARMS on 7/15/2020 7:11:24 AM. Arrest totals do not count charges. 1 arrest = 1 body.

Juvenile Section

CompStat Weekly Analysis is provided by the Metropolitan Nashville Police Department Crime Analysis Section. This report is intended to be a management and planning tool and does not reflect the official UCR counts for the department.

"The best executive is one who has sense enough to pick good people to do what he wants done, and self-restraint enough to keep from meddling with them while they do it."
- Theodore Roosevelt

Begin Date: 07/05/2020
End Date: 07/11/2020
Week: 28

Juvenile Arrests

Aggregated by component of arresting officer.

METROPOLITAN POLICE DEPARTMENT

of Nashville and Davidson County

		Rolling 2 Weeks				Rolling 8 Weeks				YTD				Rolling 104 Weeks			
		Prior Week	Last Week	Change	Percent Change	Prior 4 Weeks	Last 4 Weeks	Change	Percent Change	Prior YTD	Current YTD	Change	Percent Change	Prior 52 Weeks	Last 52 Weeks	Change	Percent Change
West	Curfew	0	0	0	NaN	0	0	0	NaN	9	6	-3	-33.3 %	19	25	6	31.6 %
	Truancy	0	0	0	NaN	0	0	0	NaN	5	3	-2	-40.0 %	6	4	-2	-33.3 %
	Other	1	0	-1	-100.0 %	5	1	-4	-80.0 %	92	45	-47	-51.1 %	180	84	-96	-53.3 %
	Subtotal	**1**	**0**	**-1**	**-100.0 %**	**5**	**1**	**-4**	**-80.0 %**	**106**	**54**	**-52**	**-49.1 %**	**205**	**113**	**-92**	**-44.9 %**
East	Curfew	0	2	2	Infinity	5	2	-3	-60.0 %	19	14	-5	-26.3 %	51	37	-14	-27.5 %
	Truancy	0	0	0	NaN	0	0	0	NaN	17	4	-13	-76.5 %	54	25	-29	-53.7 %
	Other	0	4	4	Infinity	11	4	-7	-63.6 %	145	98	-47	-32.4 %	301	213	-88	-29.2 %
	Subtotal	**0**	**6**	**6**	**Infinity**	**16**	**6**	**-10**	**-62.5 %**	**181**	**116**	**-65**	**-35.9 %**	**406**	**275**	**-131**	**-32.3 %**
South	Curfew	0	2	2	Infinity	9	5	-4	-44.4 %	22	43	21	95.5 %	52	84	32	61.5 %
	Truancy	0	0	0	NaN	0	0	0	NaN	12	10	-2	-16.7 %	28	19	-9	-32.1 %
	Other	5	7	2	40.0 %	21	21	0	0.0 %	221	203	-18	-8.1 %	383	398	15	3.9 %
	Subtotal	**5**	**9**	**4**	**80.0 %**	**30**	**26**	**-4**	**-13.3 %**	**255**	**256**	**1**	**0.4 %**	**463**	**501**	**38**	**8.2 %**
Central	Curfew	0	0	0	NaN	2	0	-2	-100.0 %	28	12	-16	-57.1 %	38	27	-11	-28.9 %
	Truancy	0	0	0	NaN	0	0	0	NaN	0	4	4	Infinity	3	4	1	33.3 %
	Other	3	1	-2	-66.7 %	6	4	-2	-33.3 %	63	59	-4	-6.3 %	105	137	32	30.5 %
	Subtotal	**3**	**1**	**-2**	**-66.7 %**	**8**	**4**	**-4**	**-50.0 %**	**91**	**75**	**-16**	**-17.6 %**	**146**	**168**	**22**	**15.1 %**
Hermitage	Curfew	0	0	0	NaN	2	3	1	50.0 %	20	13	-7	-35.0 %	46	29	-17	-37.0 %
	Truancy	0	0	0	NaN	0	0	0	NaN	2	6	4	200.0 %	38	11	-27	-71.1 %
	Other	2	3	1	50.0 %	10	8	-2	-20.0 %	126	117	-9	-7.1 %	288	249	-39	-13.5 %
	Subtotal	**2**	**3**	**1**	**50.0 %**	**12**	**11**	**-1**	**-8.3 %**	**148**	**136**	**-12**	**-8.1 %**	**372**	**289**	**-83**	**-22.3 %**
North	Curfew	1	0	-1	-100.0 %	0	1	1	Infinity	9	15	6	66.7 %	25	23	-2	-8.0 %
	Truancy	0	0	0	NaN	0	0	0	NaN	5	6	1	20.0 %	13	15	2	15.4 %
	Other	3	4	1	33.3 %	10	16	6	60.0 %	146	128	-18	-12.3 %	291	235	-56	-19.2 %
	Subtotal	**4**	**4**	**0**	**0.0 %**	**10**	**17**	**7**	**70.0 %**	**160**	**149**	**-11**	**-6.9 %**	**329**	**273**	**-56**	**-17.0 %**
Madison	Curfew	0	0	0	NaN	1	0	-1	-100.0 %	20	9	-11	-55.0 %	31	21	-10	-32.3 %
	Truancy	0	0	0	NaN	0	0	0	NaN	6	0	-6	-100.0 %	16	3	-13	-81.3 %
	Other	2	1	-1	-50.0 %	8	7	-1	-12.5 %	75	96	21	28.0 %	179	185	6	3.4 %
	Subtotal	**2**	**1**	**-1**	**-50.0 %**	**9**	**7**	**-2**	**-22.2 %**	**101**	**105**	**4**	**4.0 %**	**226**	**209**	**-17**	**-7.5 %**
Midtown Hills	Curfew	0	0	0	NaN	0	0	0	NaN	19	1	-18	-94.7 %	36	21	-15	-41.7 %
	Truancy	0	0	0	NaN	0	0	0	NaN	18	4	-14	-77.8 %	44	8	-36	-81.8 %
	Other	0	1	1	Infinity	4	3	-1	-25.0 %	126	58	-68	-54.0 %	269	143	-126	-46.8 %
	Subtotal	**0**	**1**	**1**	**Infinity**	**4**	**3**	**-1**	**-25.0 %**	**163**	**63**	**-100**	**-61.3 %**	**349**	**172**	**-177**	**-50.7 %**
Youth Services	Other	0	0	0	NaN	0	0	0	NaN	0	0	0	NaN	1	0	-1	-100.0 %
	Subtotal	**0**	**0**	**0**	**NaN**	**0**	**0**	**0**	**NaN**	**0**	**0**	**0**	**NaN**	**1**	**0**	**-1**	**-100.0 %**
County*	Curfew	1	4	3	300.0 %	19	11	-8	-42.1 %	153	116	-37	-24.2 %	307	277	-30	-9.8 %
	Truancy	0	0	0	NaN	0	0	0	NaN	74	38	-36	-48.6 %	224	91	-133	-59.4 %
	Other	19	25	6	31.6 %	83	71	-12	-14.5 %	1,367	957	-410	-30.0 %	2,787	2,050	-737	-26.4 %
	Total	**20**	**29**	**9**	**45.0 %**	**102**	**82**	**-20**	**-19.6 %**	**1,594**	**1,111**	**-483**	**-30.3 %**	**3,318**	**2,418**	**-900**	**-27.1 %**

Information summarized for CompStat week ending 7/11/2020.

* Countywide totals include arrests made by all other divisions. Sourced from MNPD RMS on 7/15/2020 7:11:24 AM. This report does not take into account the number of charges. 1 arrest = 1 body. Curfew arrests include a violation of NCIC 0048 Juvenile, Curfew (TCA 11.28.210). Truancy arrests include a violation of NCIC 5327 Juvenile, Loitering During School Hours (TCA 11.28.080).

Juvenile Victims - Rolling Two Week Analysis

METROPOLITAN POLICE DEPARTMENT
of Nashville and Davidson County

Aggregated by precinct (incident location). Based on date when each incident was reported.

		Homicide	Rape	Robbery	Aggravated Assault	Burglary	Larceny	Motor Vehicle Theft	All Part I Offenses	Sexual Assault	Statuatory Rape	Simple Assault / Intimidation / Stalking	Other Offenses	All Part II Offenses	All Offenses
West	Prior Week	0	0	0	0	0	0	0	0	0	0	0	1	1	1
	CompStat Week	0	0	0	0	0	0	0	0	0	0	0	0	0	0
	% Change	0.0 %	0.0 %	0.0 %	0.0 %	0.0 %	0.0 %	0.0 %	0.0 %	0.0 %	0.0 %	0.0 %	-100.0 %	-100.0 %	-100.0 %
East	Prior Week	0	0	0	2	0	2	0	4	0	0	4	0	4	8
	CompStat Week	0	0	0	2	0	0	0	2	0	0	5	0	5	7
	% Change	0.0 %	0.0 %	0.0 %	0.0 %	0.0 %	-100.0 %	0.0 %	-50.0 %	0.0 %	0.0 %	25.0 %	0.0 %	25.0 %	-12.5 %
South	Prior Week	0	0	1	4	0	0	0	5	0	0	3	7	10	15
	CompStat Week	0	0	3	2	0	1	0	6	2	0	2	4	8	14
	% Change	0.0 %	0.0 %	200.0 %	-50.0 %	0.0 %	Infinity	0.0 %	20.0 %	Infinity	0.0 %	-33.3 %	-42.9 %	-20.0 %	-6.7 %
Central	Prior Week	0	0	0	0	0	0	0	0	0	0	1	0	1	1
	CompStat Week	0	0	0	0	0	0	0	0	0	0	0	0	0	0
	% Change	0.0 %	0.0 %	0.0 %	0.0 %	0.0 %	0.0 %	0.0 %	0.0 %	0.0 %	0.0 %	-100.0 %	0.0 %	-100.0 %	-100.0 %
Hermitage	Prior Week	0	0	7	8	0	1	0	16	0	0	3	3	6	22
	CompStat Week	0	1	2	3	0	0	0	6	2	0	6	1	9	15
	% Change	0.0 %	Infinity	-71.4 %	-62.5 %	0.0 %	-100.0 %	0.0 %	-62.5 %	Infinity	0.0 %	100.0 %	-66.7 %	50.0 %	-31.8 %
North	Prior Week	0	1	0	0	0	1	0	2	0	0	1	0	1	3
	CompStat Week	0	0	0	2	0	0	0	2	0	0	5	2	7	9
	% Change	0.0 %	-100.0 %	0.0 %	Infinity	0.0 %	-100.0 %	0.0 %	0.0 %	0.0 %	0.0 %	400.0 %	Infinity	600.0 %	200.0 %
Madison	Prior Week	0	3	0	0	0	3	0	6	0	0	3	0	3	9
	CompStat Week	0	0	0	5	0	0	0	5	1	0	2	7	10	15
	% Change	0.0 %	-100.0 %	0.0 %	Infinity	0.0 %	-100.0 %	0.0 %	-16.7 %	Infinity	0.0 %	-33.3 %	Infinity	233.3 %	66.7 %
Midtown Hills	Prior Week	0	0	0	0	0	2	0	2	0	0	2	2	4	6
	CompStat Week	0	0	0	0	0	2	0	2	3	0	4	0	7	9
	% Change	0.0 %	0.0 %	0.0 %	0.0 %	0.0 %	0.0 %	0.0 %	0.0 %	Infinity	0.0 %	100.0 %	-100.0 %	75.0 %	50.0 %
County	Prior Week	0	4	8	14	0	9	0	35	0	0	17	13	30	65
	CompStat Week	0	1	5	14	0	3	0	23	8	0	24	14	46	69
	% Change	0.0 %	-75.0 %	-37.5 %	0.0 %	0.0 %	-66.7 %	0.0 %	-34.3 %	Infinity	0.0 %	41.2 %	7.7 %	53.3 %	6.2 %

Prior Week **Begin Date** 06/28/2020 **End Date** 07/04/2020

CompStat Week **Begin Date** 07/05/2020 **End Date** 07/11/2020

* Countywide totals include arrests made by all other divisions. Sourced from MNPD RMS on 7/15/2020 7:11:24 AM. This report does not take into account the number of charges. 1 arrest = 1 body. Curfew arrests include a violation of NCIC 0048 Juvenile, Curfew (TCA 11.28.210). Truancy arrests include a violation of NCIC 5327 Juvenile, Loitering During School Hours (TCA 11.28.080).

Juvenile Victims - Rolling Eight Week Analysis

METROPOLITAN POLICE DEPARTMENT
of Nashville and Davidson County

Aggregated by precinct (incident location). Based on date when each incident was reported.

		Homicide	Rape	Robbery	Aggravated Assault	Burglary	Larceny	Motor Vehicle Theft	All Part I Offenses	Sexual Assault	Statuatory Rape	Simple Assault / Intimidation / Stalking	Other Offenses	All Part II Offenses	All Offenses
West	Prior 4 Weeks	0	1	0	2	0	2	0	5	0	0	5	1	6	11
	Last 4 Weeks	0	1	1	0	0	1	0	3	1	0	4	4	9	12
	% Change	0.0 %	0.0 %	Infinity	-100.0 %	0.0 %	-50.0 %	0.0 %	-40.0 %	Infinity	0.0 %	-20.0 %	300.0 %	50.0 %	9.1 %
East	Prior 4 Weeks	0	2	1	5	1	2	1	12	0	1	6	3	10	22
	Last 4 Weeks	0	0	0	7	0	4	0	11	1	0	12	1	14	25
	% Change	0.0 %	-100.0 %	-100.0 %	40.0 %	-100.0 %	100.0 %	-100.0 %	-8.3 %	Infinity	-100.0 %	100.0 %	-66.7 %	40.0 %	13.6 %
South	Prior 4 Weeks	0	2	0	14	0	0	0	16	4	2	11	9	26	42
	Last 4 Weeks	0	1	4	13	0	4	0	22	3	0	12	20	35	57
	% Change	0.0 %	-50.0 %	Infinity	-7.1 %	0.0 %	Infinity	0.0 %	37.5 %	-25.0 %	-100.0 %	9.1 %	122.2 %	34.6 %	35.7 %
Central	Prior 4 Weeks	0	0	0	0	0	0	0	0	0	0	0	0	0	0
	Last 4 Weeks	0	0	0	0	0	0	0	0	0	0	1	1	2	2
	% Change	0.0 %	0.0 %	0.0 %	0.0 %	0.0 %	0.0 %	0.0 %	0.0 %	0.0 %	0.0 %	Infinity	Infinity	Infinity	Infinity
Hermitage	Prior 4 Weeks	0	4	1	10	0	5	0	20	4	1	10	6	21	41
	Last 4 Weeks	0	5	11	13	0	3	0	32	5	0	13	10	28	60
	% Change	0.0 %	25.0 %	1,000.0 %	30.0 %	0.0 %	-40.0 %	0.0 %	60.0 %	25.0 %	-100.0 %	30.0 %	66.7 %	33.3 %	46.3 %
North	Prior 4 Weeks	0	1	2	9	3	2	0	17	1	1	10	5	17	34
	Last 4 Weeks	0	1	0	9	0	1	0	11	0	0	9	2	11	22
	% Change	0.0 %	0.0 %	-100.0 %	0.0 %	-100.0 %	-50.0 %	0.0 %	-35.3 %	-100.0 %	-100.0 %	-10.0 %	-60.0 %	-35.3 %	-35.3 %
Madison	Prior 4 Weeks	0	0	3	2	1	1	0	7	0	0	8	3	11	18
	Last 4 Weeks	0	3	0	7	0	4	0	14	1	0	9	7	17	31
	% Change	0.0 %	Infinity	-100.0 %	250.0 %	-100.0 %	300.0 %	0.0 %	100.0 %	Infinity	0.0 %	12.5 %	133.3 %	54.5 %	72.2 %
Midtown Hills	Prior 4 Weeks	0	0	0	5	0	1	0	6	0	2	4	2	8	14
	Last 4 Weeks	0	1	0	1	0	9	0	11	4	0	14	4	22	33
	% Change	0.0 %	Infinity	0.0 %	-80.0 %	0.0 %	800.0 %	0.0 %	83.3 %	Infinity	-100.0 %	250.0 %	100.0 %	175.0 %	135.7 %
County	Prior 4 Weeks	0	10	7	47	5	13	1	83	9	7	54	29	99	182
	Last 4 Weeks	0	12	16	50	0	26	0	104	15	0	74	49	138	242
	% Change	0.0 %	20.0 %	128.6 %	6.4 %	-100.0 %	100.0 %	-100.0 %	25.3 %	66.7 %	-100.0 %	37.0 %	69.0 %	39.4 %	33.0 %

Prior 4 Weeks **Begin Date** 05/17/2020 **End Date** 06/13/2020

Last 4 Weeks **Begin Date** 06/14/2020 **End Date** 07/11/2020

* Countywide totals include arrests made by all other divisions. Sourced from MNPD RMS on 7/15/2020 7:11:24 AM. This report does not take into account the number of charges. 1 arrest = 1 body. Curfew arrests include a violation of NCIC 0048 Juvenile, Curfew (TCA 11.28.210). Truancy arrests include a violation of NCIC 5327 Juvenile, Loitering During School Hours (TCA 11.28.080).

Juvenile Victims - Year-to-Date Analysis

METROPOLITAN POLICE DEPARTMENT
of Nashville and Davidson County

Aggregated by precinct (incident location). Based on date when each incident was reported.

		Homicide	Rape	Robbery	Aggravated Assault	Burglary	Larceny	Motor Vehicle Theft	All Part I Offenses	Sexual Assault	Statuatory Rape	Simple Assault / Intimidation / Stalking	Other Offenses	All Part II Offenses	All Offenses
West	Prior YTD	0	6	4	15	6	8	1	40	11	2	55	14	82	122
	YTD	0	7	3	13	3	5	0	31	7	1	33	17	58	89
	% Change	0.0 %	16.7 %	-25.0 %	-13.3 %	-50.0 %	-37.5 %	-100.0 %	-22.5 %	-36.4 %	-50.0 %	-40.0 %	21.4 %	-29.3 %	-27.0 %
East	Prior YTD	0	10	10	53	2	17	0	92	10	2	121	26	159	251
	YTD	0	7	6	37	4	13	1	68	6	1	76	27	110	178
	% Change	0.0 %	-30.0 %	-40.0 %	-30.2 %	100.0 %	-23.5 %	Infinity	-26.1 %	-40.0 %	-50.0 %	-37.2 %	3.8 %	-30.8 %	-29.1 %
South	Prior YTD	0	20	20	52	12	55	2	161	29	9	187	62	287	448
	YTD	2	18	20	62	2	27	0	131	24	3	114	68	209	340
	% Change	Infinity	-10.0 %	0.0 %	19.2 %	-83.3 %	-50.9 %	-100.0 %	-18.6 %	-17.2 %	-66.7 %	-39.0 %	9.7 %	-27.2 %	-24.1 %
Central	Prior YTD	0	1	0	1	0	8	0	10	2	0	14	1	17	27
	YTD	0	0	0	0	0	3	0	3	2	0	11	2	15	18
	% Change	0.0 %	-100.0 %	0.0 %	-100.0 %	0.0 %	-62.5 %	0.0 %	-70.0 %	0.0 %	0.0 %	-21.4 %	100.0 %	-11.8 %	-33.3 %
Hermitage	Prior YTD	0	21	13	54	4	28	0	120	18	8	96	39	161	281
	YTD	0	26	15	68	7	18	0	134	24	6	97	56	183	317
	% Change	0.0 %	23.8 %	15.4 %	25.9 %	75.0 %	-35.7 %	0.0 %	11.7 %	33.3 %	-25.0 %	1.0 %	43.6 %	13.7 %	12.8 %
North	Prior YTD	0	17	10	62	11	21	1	122	13	4	123	52	192	314
	YTD	1	12	9	72	3	14	1	112	8	1	69	31	109	221
	% Change	Infinity	-29.4 %	-10.0 %	16.1 %	-72.7 %	-33.3 %	0.0 %	-8.2 %	-38.5 %	-75.0 %	-43.9 %	-40.4 %	-43.2 %	-29.6 %
Madison	Prior YTD	0	8	10	42	3	12	1	76	10	1	78	24	113	189
	YTD	1	10	8	39	4	20	0	82	6	2	62	27	97	179
	% Change	Infinity	25.0 %	-20.0 %	-7.1 %	33.3 %	66.7 %	-100.0 %	7.9 %	-40.0 %	100.0 %	-20.5 %	12.5 %	-14.2 %	-5.3 %
Midtown Hills	Prior YTD	0	4	12	18	9	13	0	56	11	1	82	24	118	174
	YTD	0	10	7	11	4	21	0	53	11	3	73	28	115	168
	% Change	0.0 %	150.0 %	-41.7 %	-38.9 %	-55.6 %	61.5 %	0.0 %	-5.4 %	0.0 %	200.0 %	-11.0 %	16.7 %	-2.5 %	-3.4 %
County	Prior YTD	0	87	79	297	47	162	5	677	104	27	756	242	1,129	1,806
	YTD	4	90	68	302	27	121	2	614	88	17	535	256	896	1,510
	% Change	Infinity	3.4 %	-13.9 %	1.7 %	-42.6 %	-25.3 %	-60.0 %	-9.3 %	-15.4 %	-37.0 %	-29.2 %	5.8 %	-20.6 %	-16.4 %

Prior YTD **Begin Date** 01/01/2019 **End Date** 07/11/2019

YTD **Begin Date** 01/01/2020 **End Date** 07/11/2020

* Countywide totals include arrests made by all other divisions. Sourced from MNPD RMS on 7/15/2020 7:11:24 AM. This report does not take into account the number of charges. 1 arrest = 1 body. Curfew arrests include a violation of NCIC 0048 Juvenile, Curfew (TCA 11.28.210). Truancy arrests include a violation of NCIC 5327 Juvenile, Loitering During School Hours (TCA 11.28.080).

Juvenile Victims

METROPOLITAN POLICE DEPARTMENT
of Nashville and Davidson County

Aggregated by precinct (incident location). Based on date when each incident was reported.

		Rolling 2 Weeks				Rolling 8 Weeks				YTD				Rolling 104 Weeks			
		Prior Week	Last Week	Change	Percent Change	Prior 4 Weeks	Last 4 Weeks	Change	Percent Change	Prior YTD	Current YTD	Change	Percent Change	Prior 52 Weeks	Last 52 Weeks	Change	Percent Change
West	Part I-Violent	0	0	0	NaN	3	2	-1	-33.3 %	25	23	-2	-8.0 %	58	43	-15	-25.9 %
	Part I-Property	0	0	0	NaN	2	1	-1	-50.0 %	15	8	-7	-46.7 %	24	28	4	16.7 %
	Part II	1	0	-1	-100.0 %	6	9	3	50.0 %	82	58	-24	-29.3 %	194	128	-66	-34.0 %
	Subtotal	**1**	**0**	**-1**	**-100.0 %**	**11**	**12**	**1**	**9.1 %**	**122**	**89**	**-33**	**-27.0 %**	**276**	**199**	**-77**	**-27.9 %**
East	Part I-Violent	2	2	0	0.0 %	8	7	-1	-12.5 %	73	50	-23	-31.5 %	113	114	1	0.9 %
	Part I-Property	2	0	-2	-100.0 %	4	4	0	0.0 %	19	18	-1	-5.3 %	42	40	-2	-4.8 %
	Part II	4	5	1	25.0 %	10	14	4	40.0 %	159	110	-49	-30.8 %	289	235	-54	-18.7 %
	Subtotal	**8**	**7**	**-1**	**-12.5 %**	**22**	**25**	**3**	**13.6 %**	**251**	**178**	**-73**	**-29.1 %**	**444**	**389**	**-55**	**-12.4 %**
South	Part I-Violent	5	5	0	0.0 %	16	18	2	12.5 %	92	102	10	10.9 %	198	214	16	8.1 %
	Part I-Property	0	1	1	Infinity	0	4	4	Infinity	69	29	-40	-58.0 %	114	94	-20	-17.5 %
	Part II	10	8	-2	-20.0 %	26	35	9	34.6 %	287	209	-78	-27.2 %	483	444	-39	-8.1 %
	Subtotal	**15**	**14**	**-1**	**-6.7 %**	**42**	**57**	**15**	**35.7 %**	**448**	**340**	**-108**	**-24.1 %**	**795**	**752**	**-43**	**-5.4 %**
Central	Part I-Violent	0	0	0	NaN	0	0	0	NaN	2	0	-2	-100.0 %	6	8	2	33.3 %
	Part I-Property	0	0	0	NaN	0	0	0	NaN	8	3	-5	-62.5 %	14	10	-4	-28.6 %
	Part II	1	0	-1	-100.0 %	0	2	2	Infinity	17	15	-2	-11.8 %	45	29	-16	-35.6 %
	Subtotal	**1**	**0**	**-1**	**-100.0 %**	**0**	**2**	**2**	**Infinity**	**27**	**18**	**-9**	**-33.3 %**	**65**	**47**	**-18**	**-27.7 %**
Hermitage	Part I-Violent	15	6	-9	-60.0 %	15	29	14	93.3 %	88	109	21	23.9 %	164	194	30	18.3 %
	Part I-Property	1	0	-1	-100.0 %	5	3	-2	-40.0 %	32	25	-7	-21.9 %	69	50	-19	-27.5 %
	Part II	6	9	3	50.0 %	21	28	7	33.3 %	161	183	22	13.7 %	309	374	65	21.0 %
	Subtotal	**22**	**15**	**-7**	**-31.8 %**	**41**	**60**	**19**	**46.3 %**	**281**	**317**	**36**	**12.8 %**	**542**	**618**	**76**	**14.0 %**
North	Part I-Violent	1	2	1	100.0 %	12	10	-2	-16.7 %	89	94	5	5.6 %	186	142	-44	-23.7 %
	Part I-Property	1	0	-1	-100.0 %	5	1	-4	-80.0 %	33	18	-15	-45.5 %	63	42	-21	-33.3 %
	Part II	1	7	6	600.0 %	17	11	-6	-35.3 %	192	109	-83	-43.2 %	358	230	-128	-35.8 %
	Subtotal	**3**	**9**	**6**	**200.0 %**	**34**	**22**	**-12**	**-35.3 %**	**314**	**221**	**-93**	**-29.6 %**	**607**	**414**	**-193**	**-31.8 %**
Madison	Part I-Violent	3	5	2	66.7 %	5	10	5	100.0 %	60	58	-2	-3.3 %	114	105	-9	-7.9 %
	Part I-Property	3	0	-3	-100.0 %	2	4	2	100.0 %	16	24	8	50.0 %	43	47	4	9.3 %
	Part II	3	10	7	233.3 %	11	17	6	54.5 %	113	97	-16	-14.2 %	260	166	-94	-36.2 %
	Subtotal	**9**	**15**	**6**	**66.7 %**	**18**	**31**	**13**	**72.2 %**	**189**	**179**	**-10**	**-5.3 %**	**417**	**318**	**-99**	**-23.7 %**
Midtown Hills	Part I-Violent	0	0	0	NaN	5	2	-3	-60.0 %	34	28	-6	-17.6 %	74	74	0	0.0 %
	Part I-Property	2	2	0	0.0 %	1	9	8	800.0 %	22	25	3	13.6 %	43	64	21	48.8 %
	Part II	4	7	3	75.0 %	8	22	14	175.0 %	118	115	-3	-2.5 %	214	222	8	3.7 %
	Subtotal	**6**	**9**	**3**	**50.0 %**	**14**	**33**	**19**	**135.7 %**	**174**	**168**	**-6**	**-3.4 %**	**331**	**360**	**29**	**8.8 %**
County*	Part I-Violent	26	20	-6	-23.1 %	64	78	14	21.9 %	463	464	1	0.2 %	913	894	-19	-2.1 %
	Part I-Property	9	3	-6	-66.7 %	19	26	7	36.8 %	214	150	-64	-29.9 %	412	375	-37	-9.0 %
	Part II	30	46	16	53.3 %	99	138	39	39.4 %	1,129	896	-233	-20.6 %	2,152	1,828	-324	-15.1 %
	Total	**65**	**69**	**4**	**6.2 %**	**182**	**242**	**60**	**33.0 %**	**1,806**	**1,510**	**-296**	**-16.4 %**	**3,477**	**3,097**	**-380**	**-10.9 %**

Information summarized for CompStat week ending 07/11/2020.

Sourced from MNPD ARMS on 7/15/2020 7:11:24 AM. The figures above were sourced from incident reports using NIBRS definitions and reporting guidelines, based on the date when the crime was reported. This report is intended to be a management and planning tool and does not reflect the official NIBRS counts for the department. Incidents where a location is unknown or unspecified are included in the countywide totals. 'Unknown' refers to records in which the address is listed as 'Unknown' on the incident report. 'Not Validated' refers to records that were entered in with an invalid addresses.

Efficiencies Section

CompStat Weekly Analysis is provided by the Metropolitan Nashville Police Department Crime Analysis Section. This report is intended to be a management and planning tool and does not reflect the official UCR counts for the department.

"The best executive is one who has sense enough to pick good people to do what he wants done, and self-restraint enough to keep from meddling with them while they do it."
- Theodore Roosevelt

Begin Date: 07/05/2020
End Date: 07/11/2020
Week: 28

Self Initiated CAD

Aggregated by component of officer initiating call.

METROPOLITAN POLICE DEPARTMENT

of Nashville and Davidson County

		Rolling Two Week				Rolling Eight Week				YTD				Rolling Twenty-Four Month			
		Prior Week	Last Week	Change	Percent Change	Prior 4 Weeks	Last 4 Weeks	Change	Percent Change	Prior YTD	Current YTD	Change	Percent Change	Prior 52 Weeks	Last 52 Weeks	Change	Percent Change
West	Vehicle Stop	29	19	-10	-34.5 %	126	71	-55	-43.7 %	998	741	-257	-25.8 %	8,973	1,228	-7,745	-86.3 %
	Business Check	279	259	-20	-7.2 %	1,243	1,071	-172	-13.8 %	24,372	10,508	-13,864	-56.9 %	44,683	20,763	-23,920	-53.5 %
	All Other SI	125	170	45	36.0 %	565	551	-14	-2.5 %	9,695	5,632	-4,063	-41.9 %	17,999	11,320	-6,679	-37.1 %
	Subtotal	**433**	**448**	**15**	**3.5 %**	**1,934**	**1,693**	**-241**	**-12.5 %**	**35,065**	**16,881**	**-18,184**	**-51.9 %**	**71,655**	**33,311**	**-38,344**	**-53.5 %**
East	Vehicle Stop	29	29	0	0.0 %	158	124	-34	-21.5 %	3,174	1,265	-1,909	-60.1 %	13,181	2,799	-10,382	-78.8 %
	Business Check	125	102	-23	-18.4 %	520	481	-39	-7.5 %	7,904	5,907	-1,997	-25.3 %	17,145	10,406	-6,739	-39.3 %
	All Other SI	401	285	-116	-28.9 %	1,468	1,416	-52	-3.5 %	12,270	13,633	1,363	11.1 %	20,075	24,586	4,511	22.5 %
	Subtotal	**555**	**416**	**-139**	**-25.0 %**	**2,146**	**2,021**	**-125**	**-5.8 %**	**23,348**	**20,805**	**-2,543**	**-10.9 %**	**50,401**	**37,791**	**-12,610**	**-25.0 %**
South	Vehicle Stop	38	39	1	2.6 %	271	172	-99	-36.5 %	2,507	2,983	476	19.0 %	8,838	5,449	-3,389	-38.3 %
	Business Check	102	97	-5	-4.9 %	521	378	-143	-27.4 %	4,263	5,654	1,391	32.6 %	8,584	8,293	-291	-3.4 %
	All Other SI	219	213	-6	-2.7 %	850	809	-41	-4.8 %	10,217	9,236	-981	-9.6 %	18,717	17,657	-1,060	-5.7 %
	Subtotal	**359**	**349**	**-10**	**-2.8 %**	**1,642**	**1,359**	**-283**	**-17.2 %**	**16,987**	**17,873**	**886**	**5.2 %**	**36,139**	**31,399**	**-4,740**	**-13.1 %**
Central	Vehicle Stop	16	13	-3	-18.8 %	61	53	-8	-13.1 %	2,132	1,446	-686	-32.2 %	6,644	3,886	-2,758	-41.5 %
	Business Check	351	307	-44	-12.5 %	2,051	1,261	-790	-38.5 %	17,554	18,161	607	3.5 %	33,120	29,341	-3,779	-11.4 %
	All Other SI	247	228	-19	-7.7 %	1,068	905	-163	-15.3 %	11,785	11,504	-281	-2.4 %	19,099	23,238	4,139	21.7 %
	Subtotal	**614**	**548**	**-66**	**-10.7 %**	**3,180**	**2,219**	**-961**	**-30.2 %**	**31,471**	**31,111**	**-360**	**-1.1 %**	**58,863**	**56,465**	**-2,398**	**-4.1 %**
Hermitage	Vehicle Stop	77	72	-5	-6.5 %	274	241	-33	-12.0 %	2,257	1,699	-558	-24.7 %	10,728	3,499	-7,229	-67.4 %
	Business Check	89	97	8	9.0 %	629	384	-245	-39.0 %	8,195	6,315	-1,880	-22.9 %	16,873	10,613	-6,260	-37.1 %
	All Other SI	411	441	30	7.3 %	2,055	1,792	-263	-12.8 %	10,758	15,989	5,231	48.6 %	18,952	26,215	7,263	38.3 %
	Subtotal	**577**	**610**	**33**	**5.7 %**	**2,958**	**2,417**	**-541**	**-18.3 %**	**21,210**	**24,003**	**2,793**	**13.2 %**	**46,553**	**40,327**	**-6,226**	**-13.4 %**
North	Vehicle Stop	4	7	3	75.0 %	89	20	-69	-77.5 %	1,731	1,783	52	3.0 %	5,743	3,734	-2,009	-35.0 %
	Business Check	27	33	6	22.2 %	151	105	-46	-30.5 %	4,696	2,542	-2,154	-45.9 %	12,418	5,410	-7,008	-56.4 %
	All Other SI	86	107	21	24.4 %	484	347	-137	-28.3 %	7,735	4,461	-3,274	-42.3 %	13,862	10,445	-3,417	-24.7 %
	Subtotal	**117**	**147**	**30**	**25.6 %**	**724**	**472**	**-252**	**-34.8 %**	**14,162**	**8,786**	**-5,376**	**-38.0 %**	**32,023**	**19,589**	**-12,434**	**-38.8 %**
Madison	Vehicle Stop	17	11	-6	-35.3 %	82	86	4	4.9 %	1,516	1,056	-460	-30.3 %	6,366	2,509	-3,857	-60.6 %
	Business Check	105	116	11	10.5 %	576	410	-166	-28.8 %	12,604	6,288	-6,316	-50.1 %	22,658	14,957	-7,701	-34.0 %
	All Other SI	165	159	-6	-3.6 %	861	548	-313	-36.4 %	5,135	6,010	875	17.0 %	9,368	10,339	971	10.4 %
	Subtotal	**287**	**286**	**-1**	**-0.3 %**	**1,519**	**1,044**	**-475**	**-31.3 %**	**19,255**	**13,354**	**-5,901**	**-30.6 %**	**38,392**	**27,805**	**-10,587**	**-27.6 %**
Midtown Hills	Vehicle Stop	17	16	-1	-5.9 %	61	56	-5	-8.2 %	1,770	1,047	-723	-40.8 %	7,277	2,720	-4,557	-62.6 %
	Business Check	410	284	-126	-30.7 %	3,466	1,645	-1,821	-52.5 %	16,541	18,621	2,080	12.6 %	27,451	27,549	98	0.4 %
	All Other SI	164	130	-34	-20.7 %	809	589	-220	-27.2 %	11,643	8,098	-3,545	-30.4 %	19,508	17,586	-1,922	-9.9 %
	Subtotal	**591**	**430**	**-161**	**-27.2 %**	**4,336**	**2,290**	**-2,046**	**-47.2 %**	**29,954**	**27,766**	**-2,188**	**-7.3 %**	**54,236**	**47,855**	**-6,381**	**-11.8 %**
County*	Vehicle Stop	395	342	-53	-13.4 %	1,791	1,386	-405	-22.6 %	23,923	17,147	-6,776	-28.3 %	84,223	35,826	-48,397	-57.5 %
	Business Check	1,684	1,430	-254	-15.1 %	10,068	6,332	-3,736	-37.1 %	102,537	82,410	-20,127	-19.6 %	193,393	141,021	-52,372	-27.1 %
	All Other SI	2,309	2,150	-159	-6.9 %	10,198	8,821	-1,377	-13.5 %	102,060	91,829	-10,231	-10.0 %	179,775	176,793	-2,982	-1.7 %
	Total	**4,388**	**3,922**	**-466**	**-10.6 %**	**22,057**	**16,539**	**-5,518**	**-25.0 %**	**228,520**	**191,386**	**-37,134**	**-16.2 %**	**457,391**	**353,640**	**-103,751**	**-22.7 %**

Information summarized for CompStat week ending 7/11/2020.

* Countywide totals include CFS with unknown locations. Sourced from MNPD ARMS on 7/15/2020 7:11:25 AM. 'Vehicle Stops' refer to 10-93 calls. 'Business Checks' refer to 10-96 calls. Only includes calls initiated by an officer (call type 2 or 3). Excludes CFS with a disposition code of 6 or 11.

Dispatched Calls for Service

Aggregated by component of officer responding to call.

METROPOLITAN POLICE DEPARTMENT

of Nashville and Davidson County

		Rolling 2 Weeks				Rolling 8 Weeks				YTD				Rolling 104 Weeks			
		Prior Week	Last Week	Change	Percent Change	Prior 4 Weeks	Last 4 Weeks	Change	Percent Change	Prior YTD	Current YTD	Change	Percent Change	Prior 52 Weeks	Last 52 Weeks	Change	Percent Change
West	Part I	93	149	56	60.2 %	328	448	120	36.6 %	3,700	2,769	-931	-25.2 %	7,203	6,334	-869	-12.1 %
	Vehicle Crash	41	39	-2	-4.9 %	127	158	31	24.4 %	1,480	1,008	-472	-31.9 %	2,889	2,367	-522	-18.1 %
	All Other CFS	249	246	-3	-1.2 %	896	977	81	9.0 %	6,775	6,326	-449	-6.6 %	12,968	12,288	-680	-5.2 %
	Subtotal	**383**	**434**	**51**	**13.3 %**	**1,351**	**1,583**	**232**	**17.2 %**	**11,955**	**10,103**	**-1,852**	**-15.5 %**	**23,060**	**20,989**	**-2,071**	**-9.0 %**
East	Part I	93	95	2	2.2 %	231	338	107	46.3 %	2,975	2,356	-619	-20.8 %	6,163	5,098	-1,065	-17.3 %
	Vehicle Crash	28	32	4	14.3 %	114	108	-6	-5.3 %	927	731	-196	-21.1 %	1,807	1,640	-167	-9.2 %
	All Other CFS	239	229	-10	-4.2 %	1,026	917	-109	-10.6 %	6,859	6,450	-409	-6.0 %	13,311	12,642	-669	-5.0 %
	Subtotal	**360**	**356**	**-4**	**-1.1 %**	**1,371**	**1,363**	**-8**	**-0.6 %**	**10,761**	**9,537**	**-1,224**	**-11.4 %**	**21,281**	**19,380**	**-1,901**	**-8.9 %**
South	Part I	163	170	7	4.3 %	552	575	23	4.2 %	5,523	4,435	-1,088	-19.7 %	10,743	9,602	-1,141	-10.6 %
	Vehicle Crash	71	51	-20	-28.2 %	271	258	-13	-4.8 %	2,883	2,104	-779	-27.0 %	5,527	5,028	-499	-9.0 %
	All Other CFS	463	439	-24	-5.2 %	1,801	1,782	-19	-1.1 %	12,379	11,873	-506	-4.1 %	23,294	22,828	-466	-2.0 %
	Subtotal	**697**	**660**	**-37**	**-5.3 %**	**2,624**	**2,615**	**-9**	**-0.3 %**	**20,785**	**18,412**	**-2,373**	**-11.4 %**	**39,564**	**37,458**	**-2,106**	**-5.3 %**
Central	Part I	41	47	6	14.6 %	143	185	42	29.4 %	1,975	1,150	-825	-41.8 %	3,964	2,989	-975	-24.6 %
	Vehicle Crash	15	15	0	0.0 %	77	67	-10	-13.0 %	1,194	624	-570	-47.7 %	2,310	1,671	-639	-27.7 %
	All Other CFS	154	149	-5	-3.2 %	502	611	109	21.7 %	6,071	4,288	-1,783	-29.4 %	11,957	9,493	-2,464	-20.6 %
	Subtotal	**210**	**211**	**1**	**0.5 %**	**722**	**863**	**141**	**19.5 %**	**9,240**	**6,062**	**-3,178**	**-34.4 %**	**18,231**	**14,153**	**-4,078**	**-22.4 %**
Hermitage	Part I	168	131	-37	-22.0 %	503	533	30	6.0 %	4,603	3,692	-911	-19.8 %	9,011	7,939	-1,072	-11.9 %
	Vehicle Crash	50	53	3	6.0 %	226	210	-16	-7.1 %	2,353	1,673	-680	-28.9 %	4,524	3,854	-670	-14.8 %
	All Other CFS	499	418	-81	-16.2 %	1,759	1,708	-51	-2.9 %	11,713	11,103	-610	-5.2 %	21,970	21,075	-895	-4.1 %
	Subtotal	**717**	**602**	**-115**	**-16.0 %**	**2,488**	**2,451**	**-37**	**-1.5 %**	**18,669**	**16,468**	**-2,201**	**-11.8 %**	**35,505**	**32,868**	**-2,637**	**-7.4 %**
North	Part I	85	98	13	15.3 %	380	375	-5	-1.3 %	3,667	2,749	-918	-25.0 %	7,361	6,155	-1,206	-16.4 %
	Vehicle Crash	33	36	3	9.1 %	141	158	17	12.1 %	1,455	1,065	-390	-26.8 %	2,782	2,371	-411	-14.8 %
	All Other CFS	352	335	-17	-4.8 %	1,300	1,306	6	0.5 %	9,038	8,504	-534	-5.9 %	17,330	16,722	-608	-3.5 %
	Subtotal	**470**	**469**	**-1**	**-0.2 %**	**1,821**	**1,839**	**18**	**1.0 %**	**14,160**	**12,318**	**-1,842**	**-13.0 %**	**27,473**	**25,248**	**-2,225**	**-8.1 %**
Madison	Part I	62	67	5	8.1 %	308	266	-42	-13.6 %	2,627	2,153	-474	-18.0 %	5,217	4,682	-535	-10.3 %
	Vehicle Crash	43	39	-4	-9.3 %	134	152	18	13.4 %	1,142	947	-195	-17.1 %	2,182	2,030	-152	-7.0 %
	All Other CFS	241	253	12	5.0 %	993	966	-27	-2.7 %	6,486	6,647	161	2.5 %	12,643	12,402	-241	-1.9 %
	Subtotal	**346**	**359**	**13**	**3.8 %**	**1,435**	**1,384**	**-51**	**-3.6 %**	**10,255**	**9,747**	**-508**	**-5.0 %**	**20,042**	**19,114**	**-928**	**-4.6 %**
Midtown Hills	Part I	99	131	32	32.3 %	428	508	80	18.7 %	4,333	3,553	-780	-18.0 %	8,567	7,946	-621	-7.2 %
	Vehicle Crash	36	50	14	38.9 %	183	193	10	5.5 %	2,683	1,607	-1,076	-40.1 %	5,242	4,220	-1,022	-19.5 %
	All Other CFS	265	280	15	5.7 %	1,080	1,097	17	1.6 %	8,804	7,891	-913	-10.4 %	16,725	16,027	-698	-4.2 %
	Subtotal	**400**	**461**	**61**	**15.3 %**	**1,691**	**1,798**	**107**	**6.3 %**	**15,820**	**13,051**	**-2,769**	**-17.5 %**	**30,534**	**28,193**	**-2,341**	**-7.7 %**
County*	Part I	1,012	1,064	52	5.1 %	3,530	3,987	457	12.9 %	32,544	26,394	-6,150	-18.9 %	63,148	57,579	-5,569	-8.8 %
	Vehicle Crash	323	320	-3	-0.9 %	1,295	1,332	37	2.9 %	14,730	9,966	-4,764	-32.3 %	28,247	23,862	-4,385	-15.5 %
	All Other CFS	2,664	2,576	-88	-3.3 %	10,147	10,256	109	1.1 %	73,511	67,743	-5,768	-7.8 %	139,377	132,766	-6,611	-4.7 %
	Total	**3,999**	**3,960**	**-39**	**-1.0 %**	**14,972**	**15,575**	**603**	**4.0 %**	**120,785**	**104,103**	**-16,682**	**-13.8 %**	**230,772**	**214,207**	**-16,565**	**-7.2 %**

Information summarized for CompStat week ending 7/11/2020.

* Countywide totals include CFS with unknown locations. 'Part I CFS' refer to dispatched CAD calls with a ten code of 50, 51, 52, 53, 54, 57, 70, 71, 72, 67, or 1000. 'Vehicle Crash CFS' refer to dispatched CAD calls with a ten code of 45 or 46. Only includes calls initiated by the citizenry (call type 0 or 1). Report only includes CFS with ten codes 10 through 89 and all thousand codes. Excludes CFS with a disposition code of 6 or 11.

Vehicle Stop Analysis (Form 252)

Aggregated by component of officer making stop.

METROPOLITAN POLICE DEPARTMENT

of Nashville and Davidson County

		Rolling Two Week				Rolling Eight Week				YTD				Rolling Twenty-Four Month			
		Prior Week	Last Week	Change	% Change	Prior 4 Weeks	Last 4 Weeks	Change	% Change	Prior YTD	YTD	Change	% Change	Prior 52 Weeks	Last 52 Weeks	Change	% Change
West	Vehicle Stops	23	14	-9	-39.1%	118	52	-66	-55.9%	1,498	725	-773	-51.6%	11,112	1,255	-9,857	-88.7%
	Warnings Issued	69.6 %	64.3 %	-5.3 %		93.2 %	75.0 %	-18.2 %		84.9 %	86.8 %	1.8 %		90.0 %	84.1 %	-5.9 %	
	Arrests Made	2	1	-1	-50.0%	4	3	-1	-25.0%	54	47	-7	-13.0%	484	82	-402	-83.1%
East	Vehicle Stops	30	26	-4	-13.3%	165	121	-44	-26.7%	3,421	1,330	-2,091	-61.1%	14,301	3,205	-11,096	-77.6%
	Warnings Issued	73.3 %	73.1 %	-0.3 %		70.9 %	66.1 %	-4.8 %		81.7 %	75.9 %	-5.9 %		85.1 %	75.9 %	-9.2 %	
	Arrests Made	2	3	1	50.0%	23	15	-8	-34.8%	260	124	-136	-52.3%	1,146	290	-856	-74.7%
South	Vehicle Stops	46	26	-20	-43.5%	339	185	-154	-45.4%	4,542	4,153	-389	-8.6%	12,734	8,086	-4,648	-36.5%
	Warnings Issued	71.7 %	73.1 %	1.3 %		53.7 %	56.2 %	2.5 %		51.0 %	61.3 %	10.3 %		63.2 %	55.5 %	-7.7 %	
	Arrests Made	7	3	-4	-57.1%	74	37	-37	-50.0%	462	483	21	4.5%	1,248	877	-371	-29.7%
Central	Vehicle Stops	15	15	0	0.0%	66	56	-10	-15.2%	2,751	1,524	-1,227	-44.6%	9,045	4,156	-4,889	-54.1%
	Warnings Issued	46.7 %	73.3 %	26.7 %		77.3 %	67.9 %	-9.4 %		62.0 %	74.1 %	12.1 %		63.3 %	70.7 %	7.4 %	
	Arrests Made	1	2	1	100.0%	7	5	-2	-28.6%	182	112	-70	-38.5%	558	295	-263	-47.1%
Hermitage	Vehicle Stops	76	63	-13	-17.1%	268	228	-40	-14.9%	3,188	1,708	-1,480	-46.4%	12,986	4,099	-8,887	-68.4%
	Warnings Issued	67.1 %	71.4 %	4.3 %		66.8 %	64.0 %	-2.8 %		64.9 %	71.0 %	6.1 %		74.5 %	61.9 %	-12.6 %	
	Arrests Made	12	10	-2	-16.7%	28	40	12	42.9%	286	173	-113	-39.5%	1,123	372	-751	-66.9%
North	Vehicle Stops	5	5	0	0.0%	67	17	-50	-74.6%	1,356	1,647	291	21.5%	6,101	3,424	-2,677	-43.9%
	Warnings Issued	80.0 %	80.0 %	0.0 %		80.6 %	70.6 %	-10.0 %		85.3 %	79.7 %	-5.5 %		84.0 %	80.3 %	-3.7 %	
	Arrests Made	1	0	-1	-100.0%	7	4	-3	-42.9%	97	260	163	168.0%	425	471	46	10.8%
Madison	Vehicle Stops	13	9	-4	-30.8%	111	53	-58	-52.3%	2,002	1,245	-757	-37.8%	7,129	2,918	-4,211	-59.1%
	Warnings Issued	46.2 %	55.6 %	9.4 %		52.3 %	71.7 %	19.4 %		57.5 %	63.9 %	6.4 %		71.1 %	67.8 %	-3.4 %	
	Arrests Made	4	0	-4	-100.0%	11	7	-4	-36.4%	198	101	-97	-49.0%	961	215	-746	-77.6%
Midtown Hills	Vehicle Stops	28	30	2	7.1%	65	81	16	24.6%	2,507	1,545	-962	-38.4%	9,538	3,686	-5,852	-61.4%
	Warnings Issued	42.9 %	43.3 %	0.5 %		84.6 %	53.1 %	-31.5 %		69.0 %	60.5 %	-8.5 %		73.9 %	67.9 %	-6.0 %	
	Arrests Made	1	1	0	0.0%	1	2	1	100.0%	144	56	-88	-61.1%	671	184	-487	-72.6%
SOD	Vehicle Stops	118	78	-40	-33.9%	515	425	-90	-17.5%	7,934	4,320	-3,614	-45.6%	15,041	10,607	-4,434	-29.5%
	Warnings Issued	26.3 %	16.7 %	-9.6 %		27.4 %	21.9 %	-5.5 %		40.2 %	31.4 %	-8.8 %		41.0 %	30.3 %	-10.7 %	
	Arrests Made	7	9	2	28.6%	50	44	-6	-12.0%	394	350	-44	-11.2%	742	695	-47	-6.3%
Other	Vehicle Stops	33	41	8	24.2%	100	95	-5	-5.0%	1,491	711	-780	-52.3%	4,250	1,555	-2,695	-63.4%
	Warnings Issued	93.9 %	97.6 %	3.6 %		91.0 %	95.8 %	4.8 %		82.6 %	85.8 %	3.2 %		82.4 %	84.4 %	2.0 %	
	Arrests Made	0	0	0	-	5	0	-5	-100.0%	133	50	-83	-62.4%	471	97	-374	-79.4%
Total	Vehicle Stops	387	307	-80	-20.7%	1,814	1,313	-501	-27.6%	30,690	18,908	-11,782	-38.4%	102,237	42,991	-59,246	-57.9%
	Warnings Issued	55.0 %	58.0 %	2.9 %		57.2 %	52.1 %	-5.1 %		60.7 %	61.0 %	0.4 %		70.9 %	58.6 %	-12.3 %	
	Arrests Made	37	29	-8	-21.6%	210	157	-53	-25.2%	2,210	1,756	-454	-20.5%	7,829	3,578	-4,251	-54.3%

Information summarized for CompStat week ending 07/11/2020.

Sourced from MNPD ARMS on 7/15/2020 7:11:25 AM. The figures above were sourced from MNPD's Vehicle Stop (Form 252) Database. Vehicle stop totals count all reports electronically entered via AFR. Hardcopy reports not entered into ARMS will affect accuracy of totals. This report is intended to be a management and planning tool and does not reflect the official vehicle stop counts for the department.

Field Interview Report (Form 114)

Aggregated by component of officer conducting interview.

METROPOLITAN POLICE DEPARTMENT
of Nashville and Davidson County

		Rolling Two Week				Rolling Eight Week				YTD				Rolling Twenty-Four Month			
		Prior Week	Last Week	Change	% Change	Prior 4 Weeks	Last 4 Weeks	Change	% Change	Prior YTD	YTD	Change	% Change	Prior 52 Weeks	Last 52 Weeks	Change	% Change
West	Field Interview	16	10	-6	-37.5%	86	44	-42	-48.8%	424	433	9	2.1%	1,090	716	-374	-34.3%
	Arrest Made	1	1	0	0.0%	1	2	1	100.0%	64	45	-19	-29.7%	178	94	-84	-47.2%
East	Field Interview	10	1	-9	-90.0%	25	19	-6	-24.0%	481	270	-211	-43.9%	1,416	563	-853	-60.2%
	Arrest Made	0	0	0	-	2	1	-1	-50.0%	70	26	-44	-62.9%	256	73	-183	-71.5%
South	Field Interview	10	9	-1	-10.0%	44	34	-10	-22.7%	404	385	-19	-4.7%	1,121	665	-456	-40.7%
	Arrest Made	0	0	0	-	4	1	-3	-75.0%	40	39	-1	-2.5%	127	62	-65	-51.2%
Central	Field Interview	8	14	6	75.0%	28	28	0	0.0%	668	352	-316	-47.3%	1,560	728	-832	-53.3%
	Arrest Made	1	0	-1	-100.0%	8	1	-7	-87.5%	88	49	-39	-44.3%	265	97	-168	-63.4%
Hermitage	Field Interview	9	11	2	22.2%	58	34	-24	-41.4%	445	361	-84	-18.9%	1,550	641	-909	-58.6%
	Arrest Made	0	2	2	-	3	3	0	0.0%	63	32	-31	-49.2%	236	56	-180	-76.3%
North	Field Interview	2	1	-1	-50.0%	9	9	0	0.0%	211	172	-39	-18.5%	586	385	-201	-34.3%
	Arrest Made	0	0	0	-	0	0	0	-	26	18	-8	-30.8%	60	38	-22	-36.7%
Madison	Field Interview	4	8	4	100.0%	24	23	-1	-4.2%	219	207	-12	-5.5%	700	356	-344	-49.1%
	Arrest Made	0	0	0	-	6	1	-5	-83.3%	29	38	9	31.0%	107	60	-47	-43.9%
Midtown	Field Interview	5	1	-4	-80.0%	15	8	-7	-46.7%	224	188	-36	-16.1%	623	353	-270	-43.3%
Hills	Arrest Made	0	0	0	-	2	1	-1	-50.0%	12	17	5	41.7%	69	32	-37	-53.6%
SID	Field Interview	0	0	0	-	6	0	-6	-100.0%	157	120	-37	-23.6%	234	139	-95	-40.6%
	Arrest Made	0	0	0	-	2	0	-2	-100.0%	12	9	-3	-25.0%	33	17	-16	-48.5%
SOD	Field Interview	0	0	0	-	0	0	0	-	2	7	5	250.0%	11	10	-1	-9.1%
	Arrest Made	0	0	0	-	0	0	0	-	0	0	0	-	2	1	-1	-50.0%
Other	Field Interview	2	2	0	0.0%	13	5	-8	-61.5%	130	83	-47	-36.2%	431	159	-272	-63.1%
	Arrest Made	0	1	1	-	3	2	-1	-33.3%	36	13	-23	-63.9%	114	24	-90	-78.9%
County	Field Interview	66	57	-9	-13.6%	308	204	-104	-33.8%	3,365	2,578	-787	-23.4%	9,322	4,715	-4,607	-49.4%
	Arrest Made	2	4	2	100.0%	31	12	-19	-61.3%	440	286	-154	-35.0%	1,447	554	-893	-61.7%

Information summarized for CompStat week ending 07/11/2020.

Sourced from MNPD ARMS on 7/15/2020 7:11:25 AM. The numbers above are sourced from MNPD's Field Interview (Form 114) Database. This report includes all FI types (field interviews, terry stops, and homeless welfare checks). "Arrest Made" indicates that an individual in the FI database was also arrested. For an arrest to be counted, the Form 114 complaint number must match a Form 106 Arrest Report, Form 106A State Misdemeanor Citation Report, or Form 219 Juvenile Citation incident number and the master name record must match in each as well. This report is intended to be a management and planning tool and does not reflect official counts for the department.

County Efficiency Charts

METROPOLITAN POLICE DEPARTMENT
of Nashville and Davidson County

Summarized by CompStat week for past eight weeks.
Aggregated by component of officer initiating call / arresting officer.

All Self-Initiated CAD - 52wk Avg: 6,800

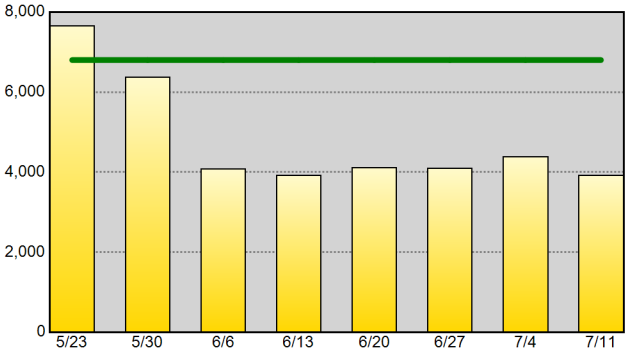

Self-Initiated Terry Stops - 52wk Avg: 70

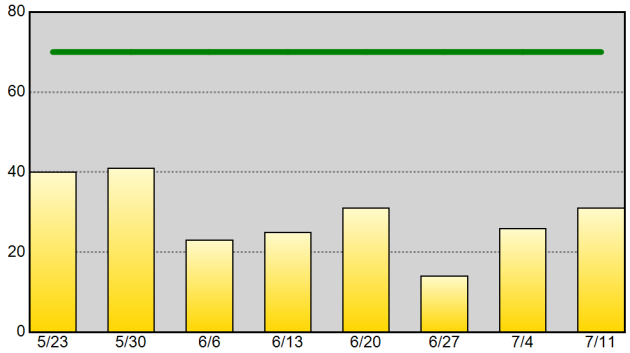

Self-Initiated Vehicle Stops (10-93) - 52wk Avg: 688

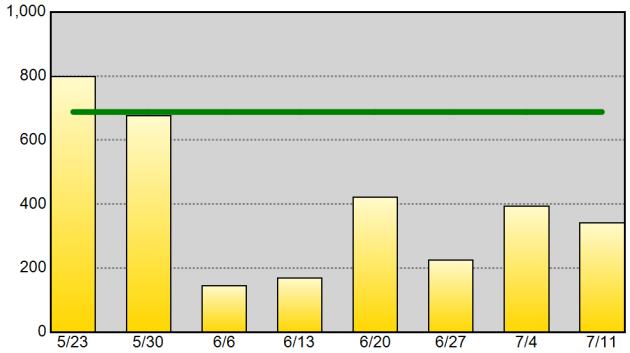

Self-Initiated Business Checks (10-96) - 52wk Avg: 2,711

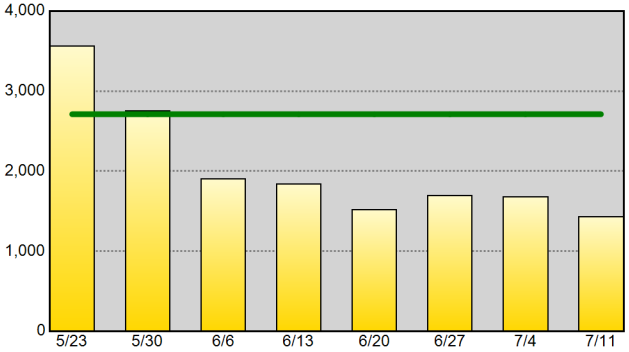

Self-Initiated Community Policing (10-15) - 52wk Avg: 1,004

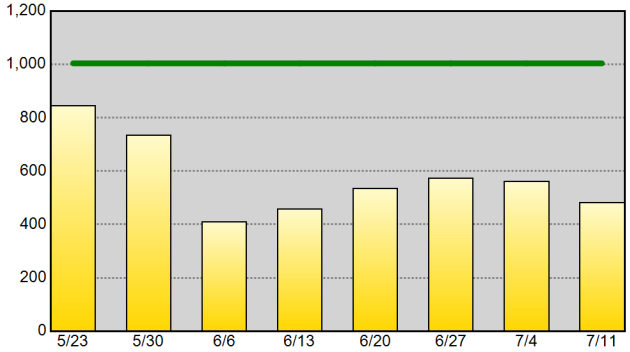

Self-Initiated Criminal Vice Activity (10-78) - 52wk Avg: 26

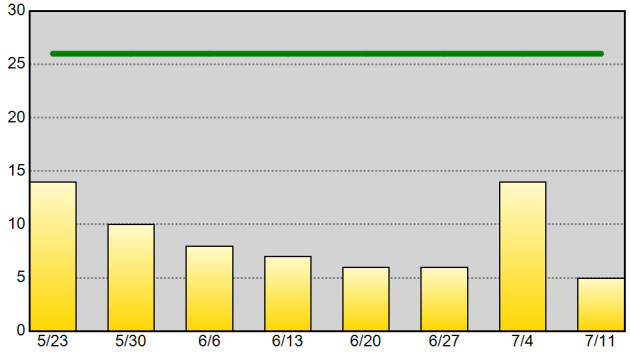

Part I Arrests - 52wk Avg: 112

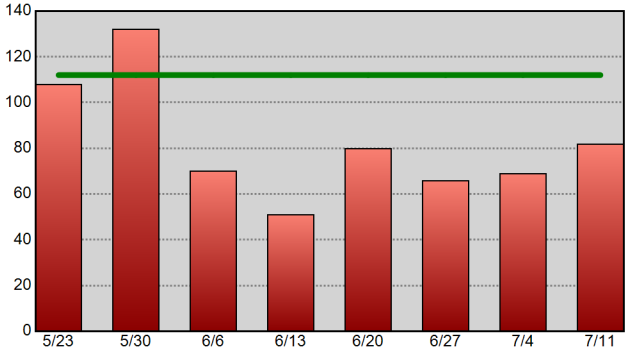

Drug-Related Arrests - 52wk Avg: 63

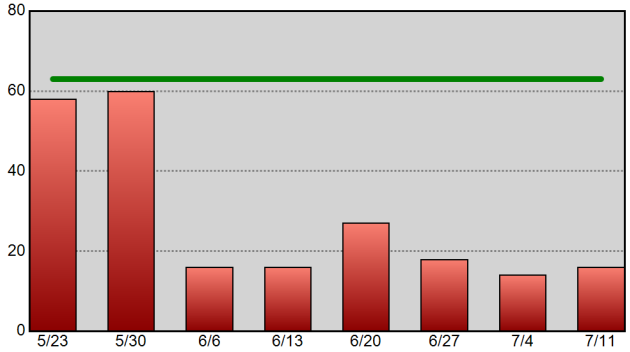

Warrants Served - 52wk Avg: 338

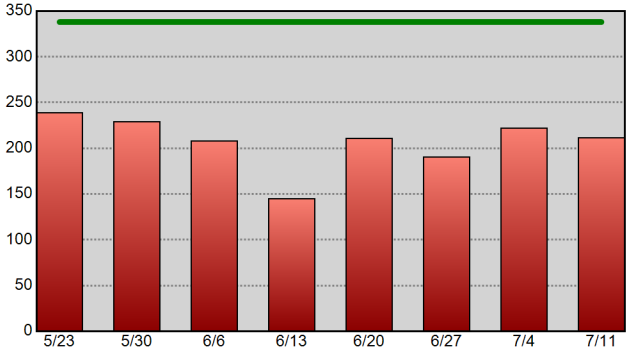

Information summarized for CompStat week ending 7/11/2020. The horizontal line on each chart represents the data set's 52-week weekly average.

Sourced from MNPD ARMS on 7/15/2020 7:11:25 AM. CAD reports only include calls initiated by an officer (call type 2 or 3). Excludes CFS with a disposition code of 6 or 11. Arrest reports do not take into account the number of charges. 1 arrest = 1 body.

West Precinct Precinct Efficiency Charts

METROPOLITAN POLICE DEPARTMENT
of Nashville and Davidson County

Summarized by CompStat week for past eight weeks.
Aggregated by component of officer initiating call / arresting officer.

All Self-Initiated CAD - 52wk Avg: 640

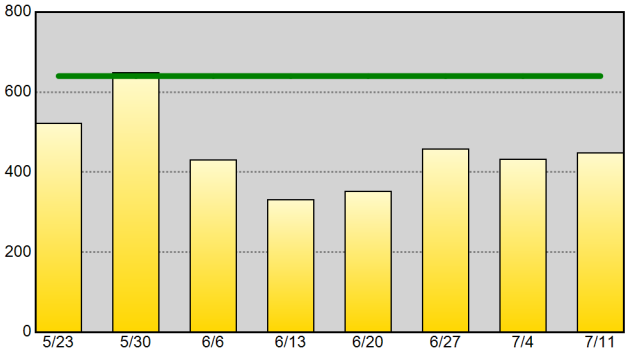

Self-Initiated Terry Stops - 52wk Avg: 5

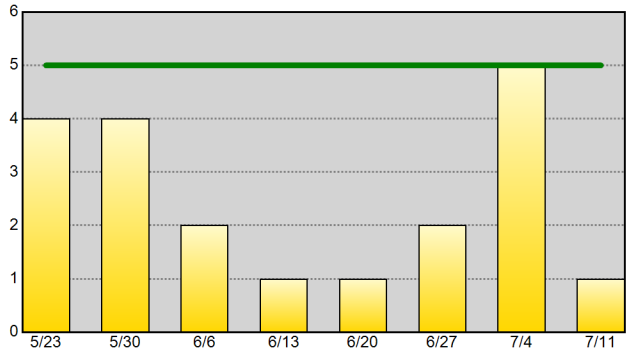

Self-Initiated Vehicle Stops (10-93) - 52wk Avg: 23

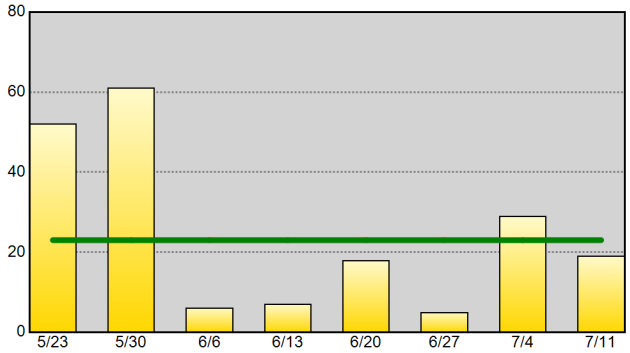

Self-Initiated Business Checks (10-96) - 52wk Avg: 399

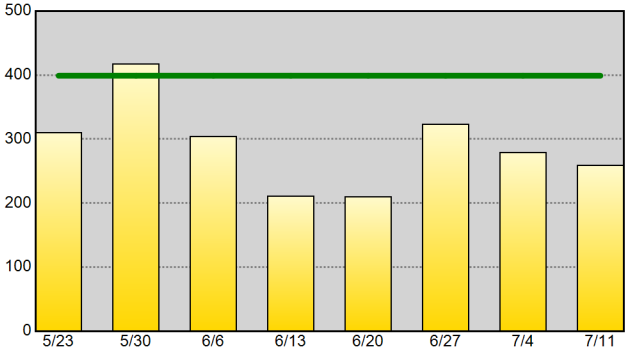

Self-Initiated Community Policing (10-15) - 52wk Avg: 108

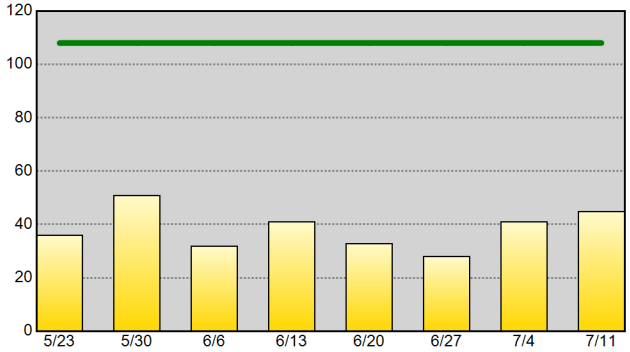

Self-Initiated Criminal Vice Activity (10-78) - 52wk Avg:

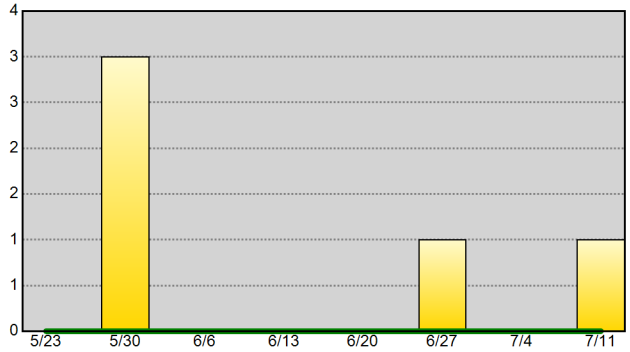

Part I Arrests - 52wk Avg: 7

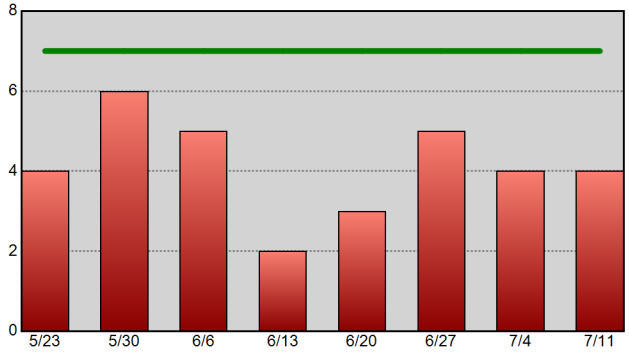

Drug-Related Arrests - 52wk Avg: 2

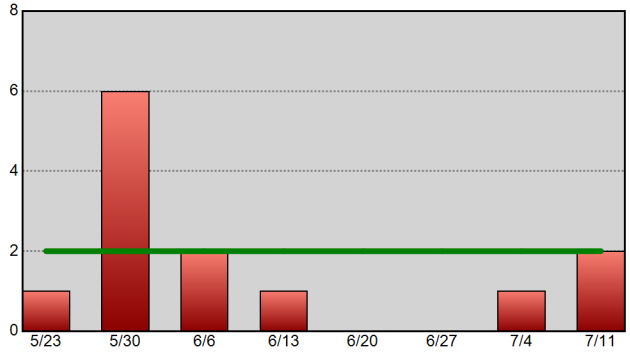

Warrants Served - 52wk Avg: 12

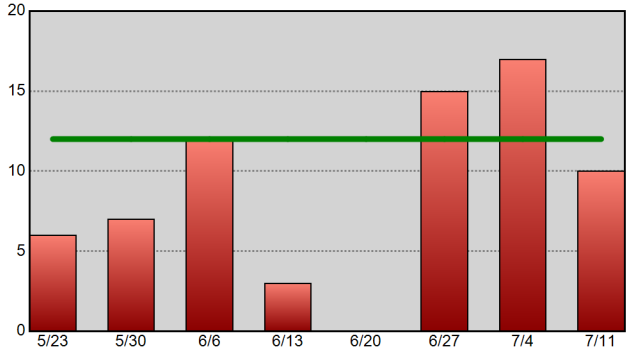

Information summarized for CompStat week ending 7/11/2020. The horizontal line on each chart represents the data set's 52-week weekly average.

Sourced from MNPD ARMS on 7/15/2020 7:11:26 AM. CAD reports only include calls initiated by an officer (call type 2 or 3). Excludes CFS with a disposition code of 6 or 11. Arrest reports do not take into account the number of charges. 1 arrest = 1 body.

East Precinct Precinct Efficiency Charts

METROPOLITAN POLICE DEPARTMENT
of Nashville and Davidson County

Summarized by CompStat week for past eight weeks.
Aggregated by component of officer initiating call / arresting officer.

All Self-Initiated CAD - 52wk Avg: 726

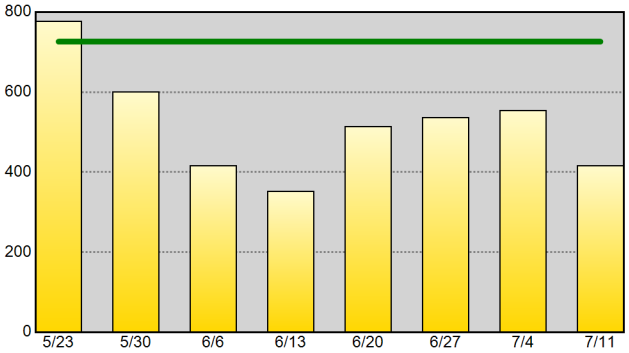

Self-Initiated Terry Stops - 52wk Avg: 5

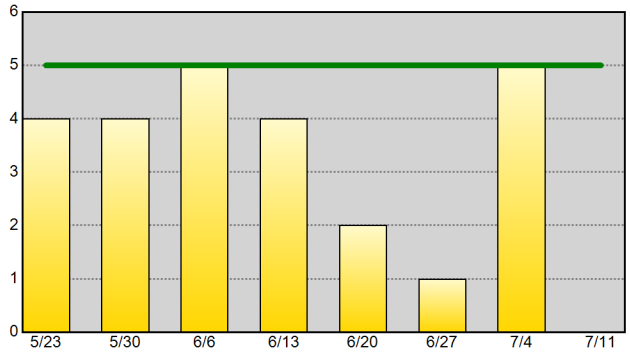

Self-Initiated Vehicle Stops (10-93) - 52wk Avg: 53

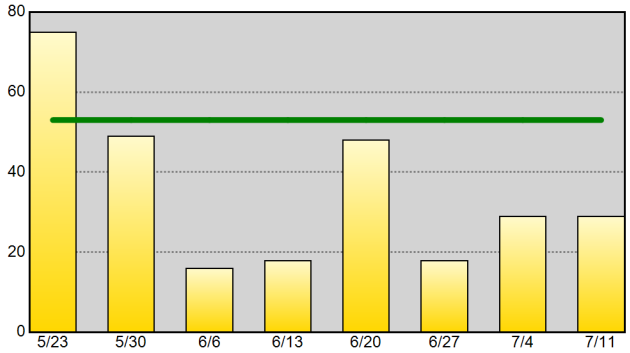

Self-Initiated Business Checks (10-96) - 52wk Avg: 200

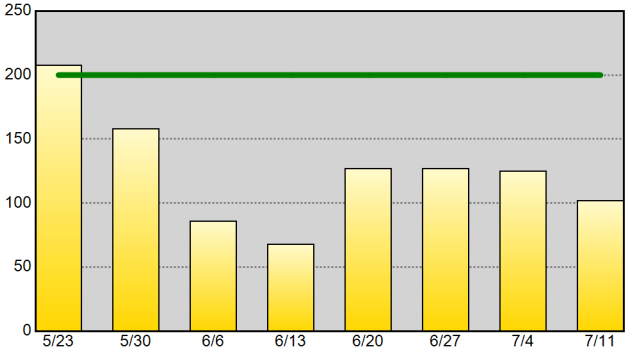

Self-Initiated Community Policing (10-15) - 52wk Avg: 118

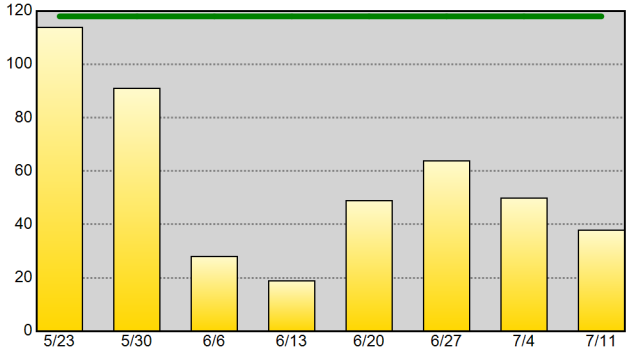

Self-Initiated Criminal Vice Activity (10-78) - 52wk Avg: 1

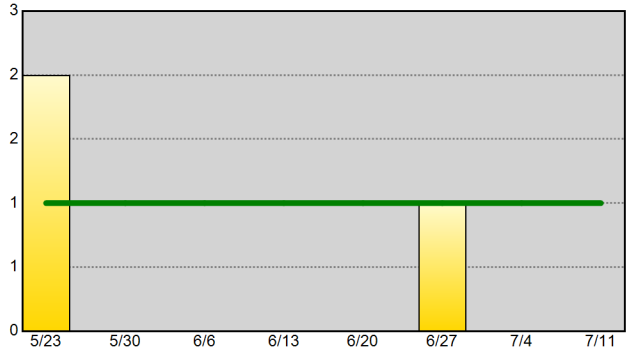

Part I Arrests - 52wk Avg: 10

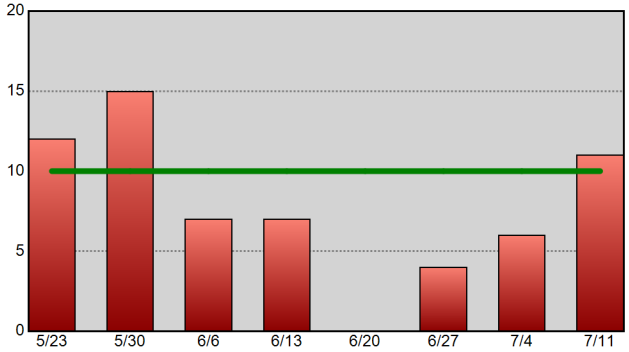

Drug-Related Arrests - 52wk Avg: 6

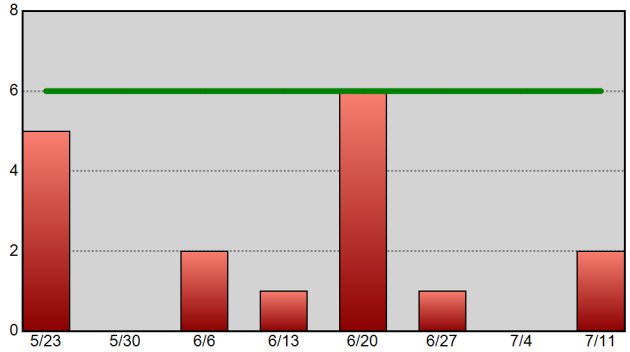

Warrants Served - 52wk Avg: 24

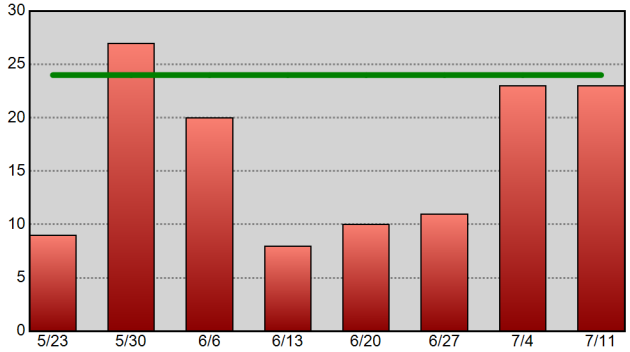

Information summarized for CompStat week ending 7/11/2020. The horizontal line on each chart represents the data set's 52-week weekly average.

Sourced from MNPD ARMS on 7/15/2020 7:11:26 AM. CAD reports only include calls initiated by an officer (call type 2 or 3). Excludes CFS with a disposition code of 6 or 11. Arrest reports do not take into account the number of charges. 1 arrest = 1 body.

South Precinct Precinct Efficiency Charts

METROPOLITAN POLICE DEPARTMENT
of Nashville and Davidson County

Summarized by CompStat week for past eight weeks.
Aggregated by component of officer initiating call / arresting officer.

All Self-Initiated CAD - 52wk Avg: 603

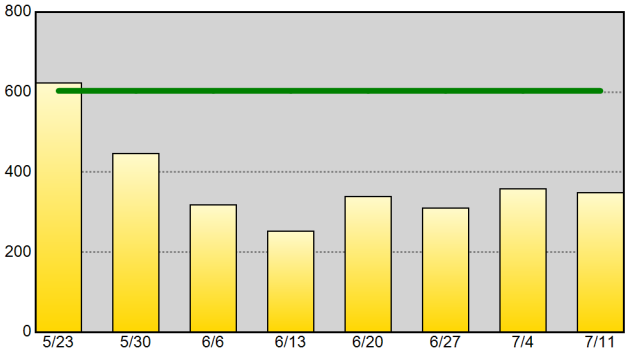

Self-Initiated Terry Stops - 52wk Avg: 7

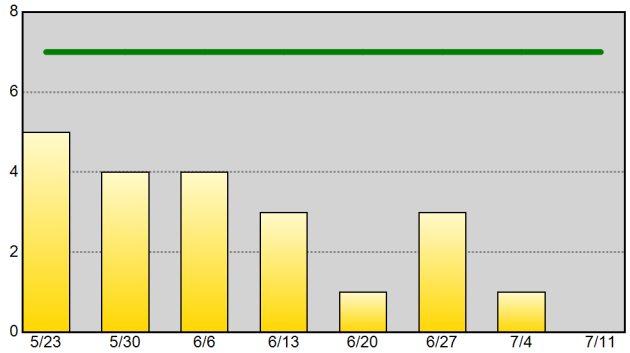

Self-Initiated Vehicle Stops (10-93) - 52wk Avg: 104

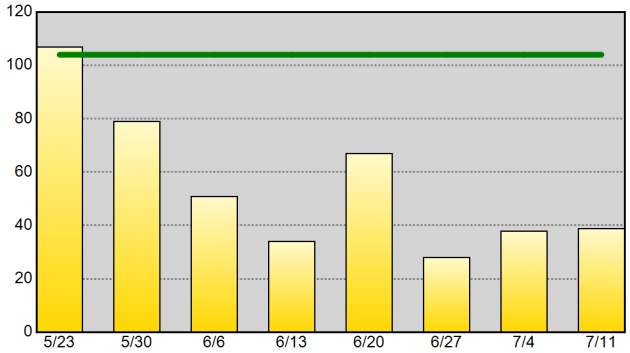

Self-Initiated Business Checks (10-96) - 52wk Avg: 159

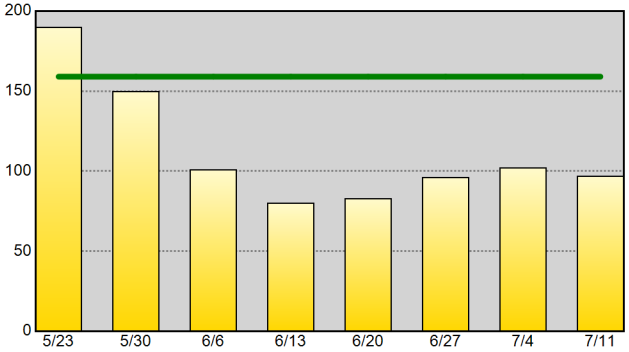

Self-Initiated Community Policing (10-15) - 52wk Avg: 20

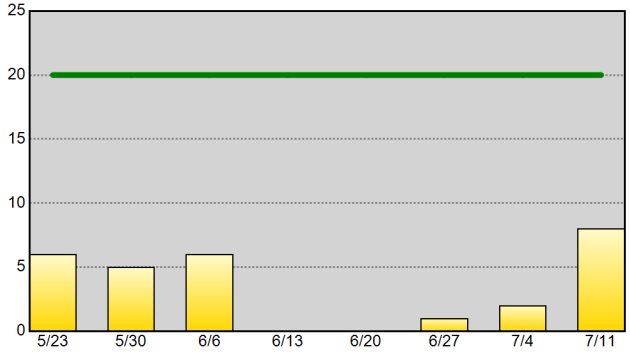

Self-Initiated Criminal Vice Activity (10-78) - 52wk Avg: 2

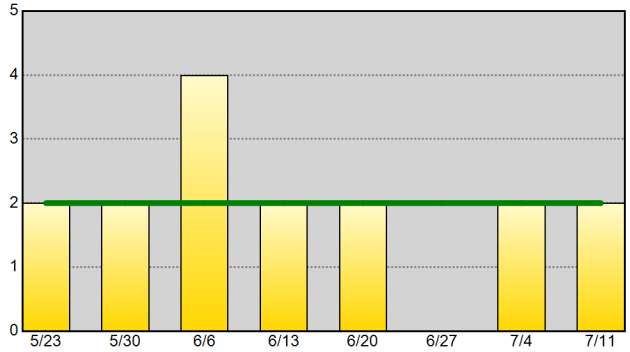

Part I Arrests - 52wk Avg: 17

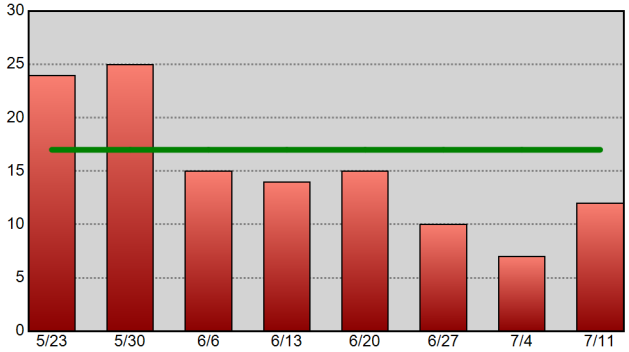

Drug-Related Arrests - 52wk Avg: 11

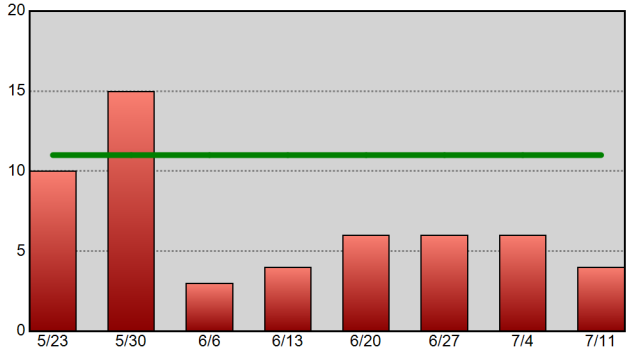

Warrants Served - 52wk Avg: 33

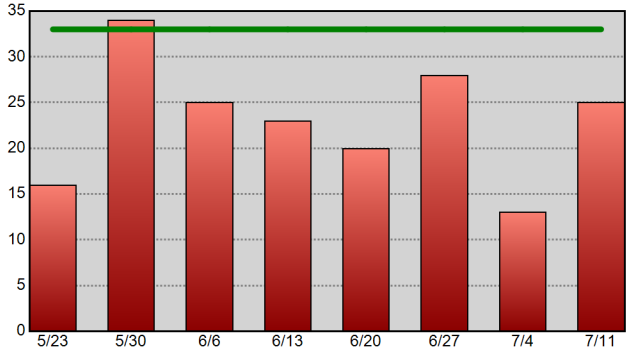

Information summarized for CompStat week ending 7/11/2020. The horizontal line on each chart represents the data set's 52-week weekly average.

Sourced from MNPD ARMS on 7/15/2020 7:11:27 AM. CAD reports only include calls initiated by an officer (call type 2 or 3). Excludes CFS with a disposition code of 6 or 11. Arrest reports do not take into account the number of charges. 1 arrest = 1 body.

Central Precinct Precinct Efficiency Charts

METROPOLITAN POLICE DEPARTMENT
of Nashville and Davidson County

Summarized by CompStat week for past eight weeks.
Aggregated by component of officer initiating call / arresting officer.

All Self-Initiated CAD - 52wk Avg: 1,085

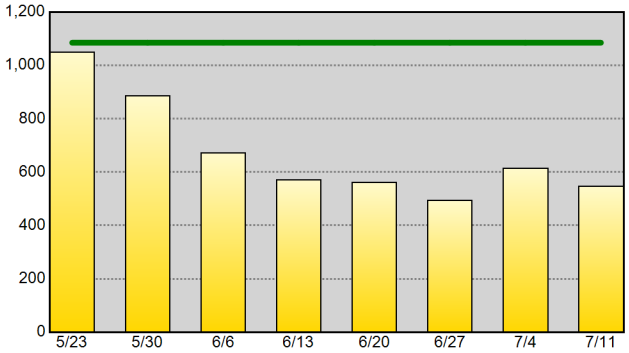

Self-Initiated Terry Stops - 52wk Avg: 24

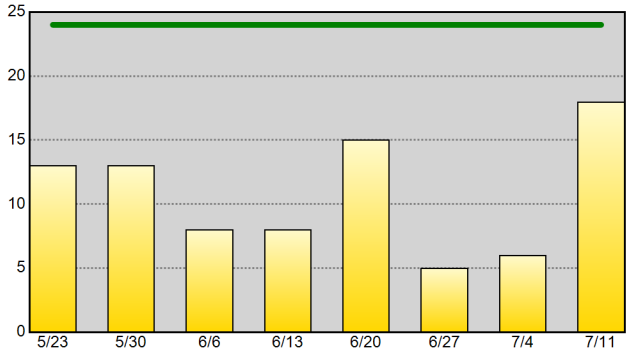

Self-Initiated Vehicle Stops (10-93) - 52wk Avg: 74

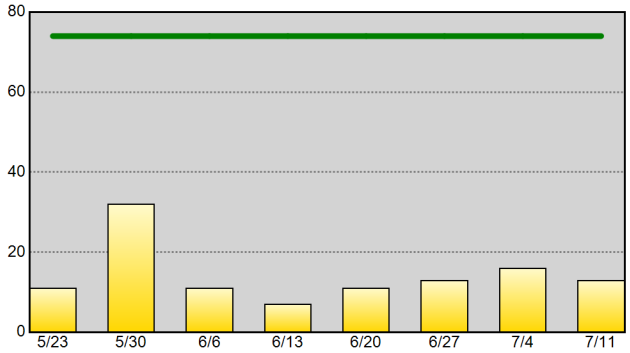

Self-Initiated Business Checks (10-96) - 52wk Avg: 564

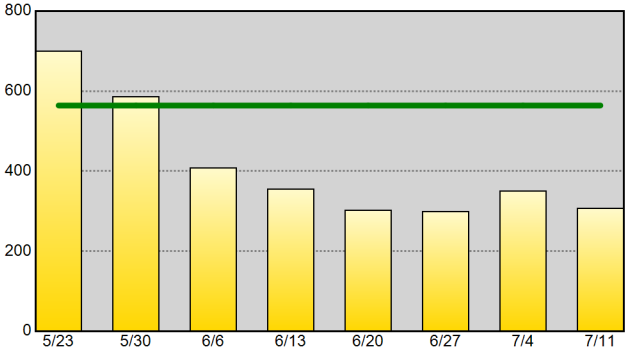

Self-Initiated Community Policing (10-15) - 52wk Avg: 159

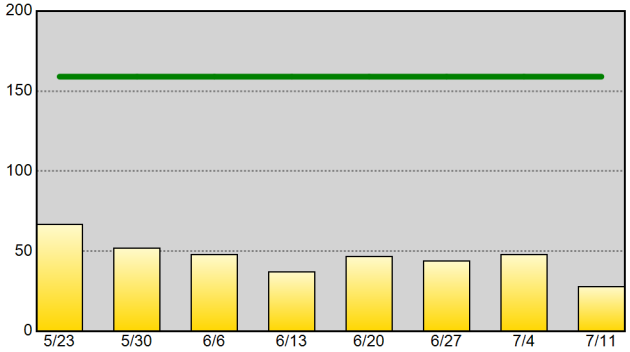

Self-Initiated Criminal Vice Activity (10-78) - 52wk Avg: 1

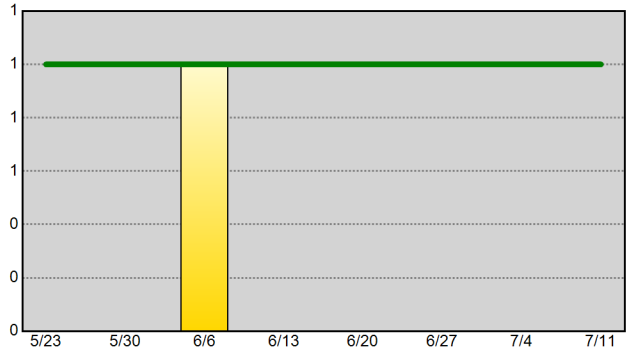

Part I Arrests - 52wk Avg: 9

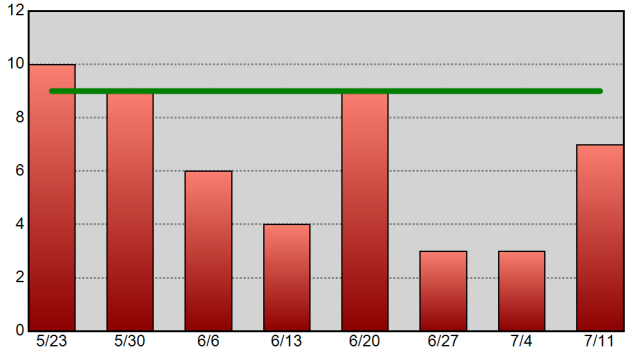

Drug-Related Arrests - 52wk Avg: 7

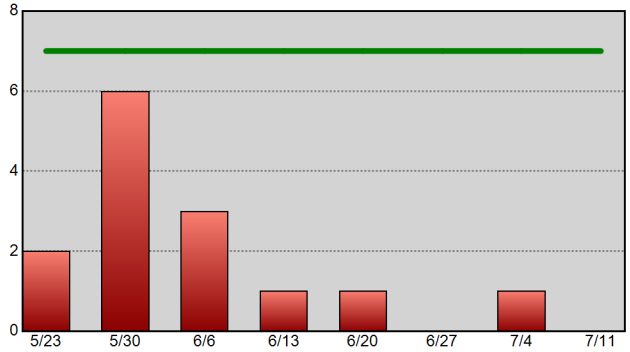

Warrants Served - 52wk Avg: 22

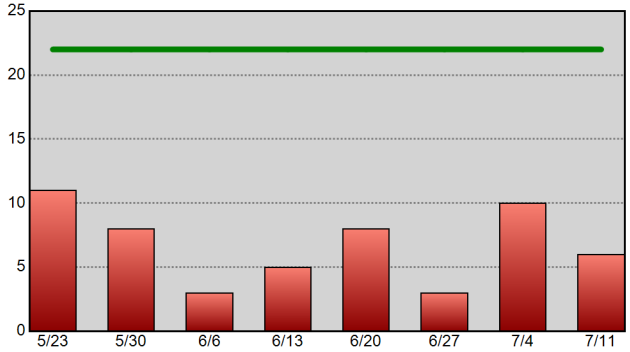

Information summarized for CompStat week ending 7/11/2020. The horizontal line on each chart represents the data set's 52-week weekly average.

Sourced from MNPD ARMS on 7/15/2020 7:11:28 AM. CAD reports only include calls initiated by an officer (call type 2 or 3). Excludes CFS with a disposition code of 6 or 11. Arrest reports do not take into account the number of charges. 1 arrest = 1 body.

Hermitage Precinct Precinct Efficiency Charts

METROPOLITAN POLICE DEPARTMENT
of Nashville and Davidson County

Summarized by CompStat week for past eight weeks.
Aggregated by component of officer initiating call / arresting officer.

All Self-Initiated CAD - 52wk Avg: 775

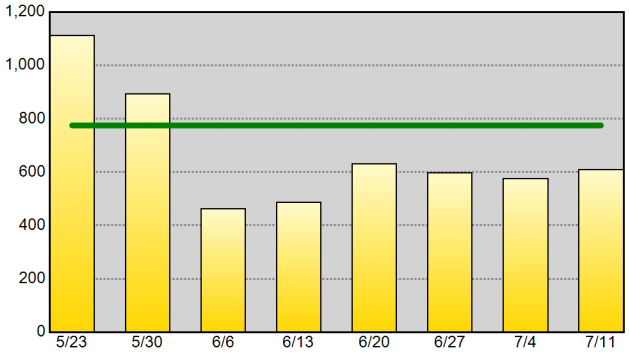

Self-Initiated Terry Stops - 52wk Avg: 6

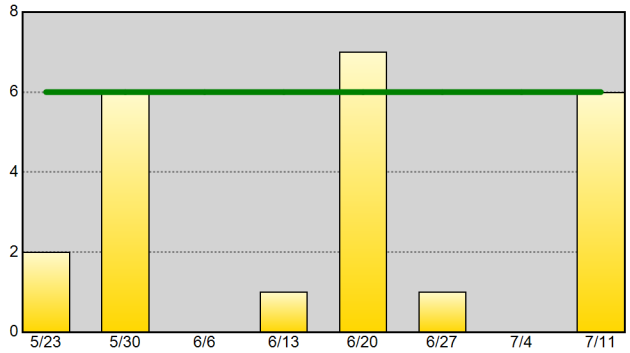

Self-Initiated Vehicle Stops (10-93) - 52wk Avg: 67

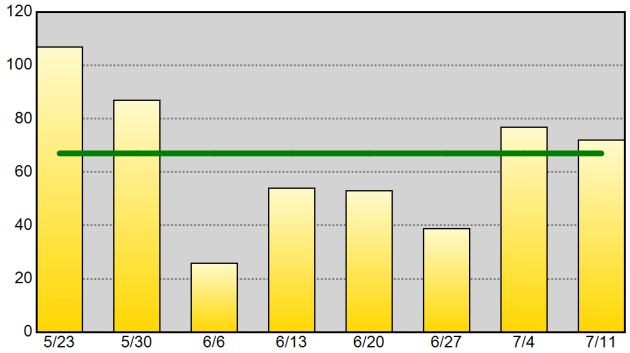

Self-Initiated Business Checks (10-96) - 52wk Avg: 204

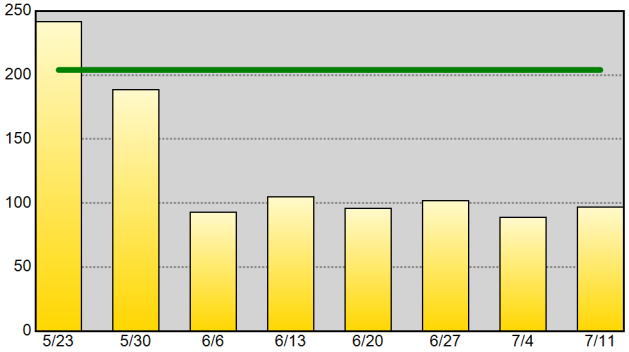

Self-Initiated Community Policing (10-15) - 52wk Avg: 95

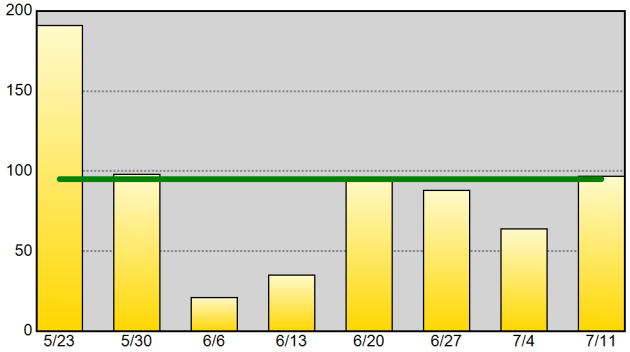

Self-Initiated Criminal Vice Activity (10-78) - 52wk Avg: 1

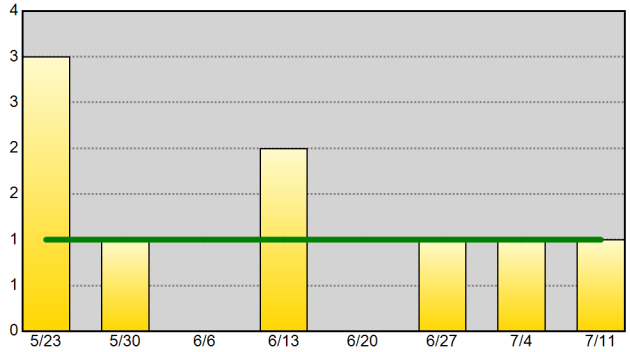

Part I Arrests - 52wk Avg: 13

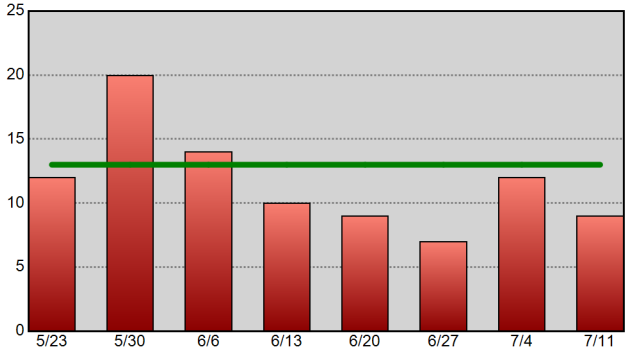

Drug-Related Arrests - 52wk Avg: 5

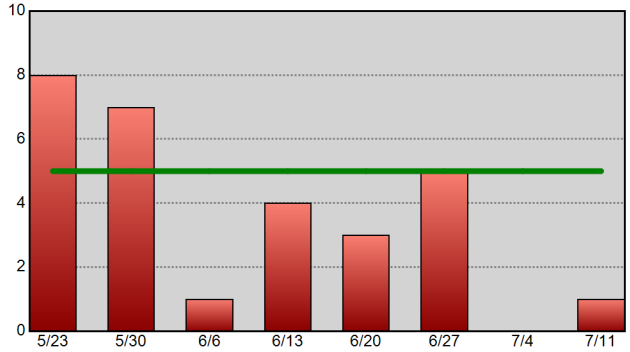

Warrants Served - 52wk Avg: 30

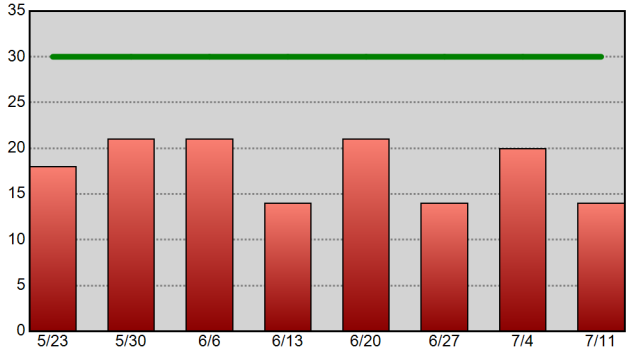

Information summarized for CompStat week ending 7/11/2020. The horizontal line on each chart represents the data set's 52-week weekly average.

Sourced from MNPD ARMS on 7/15/2020 7:11:28 AM. CAD reports only include calls initiated by an officer (call type 2 or 3). Excludes CFS with a disposition code of 6 or 11. Arrest reports do not take into account the number of charges. 1 arrest = 1 body.

North Precinct Precinct Efficiency Charts

METROPOLITAN POLICE DEPARTMENT
of Nashville and Davidson County

Summarized by CompStat week for past eight weeks.
Aggregated by component of officer initiating call / arresting officer.

All Self-Initiated CAD - 52wk Avg: 376

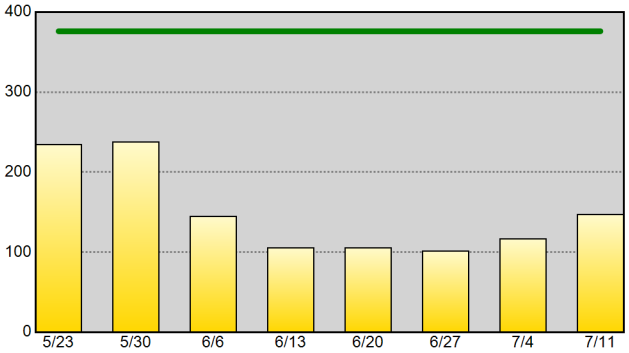

Self-Initiated Terry Stops - 52wk Avg: 9

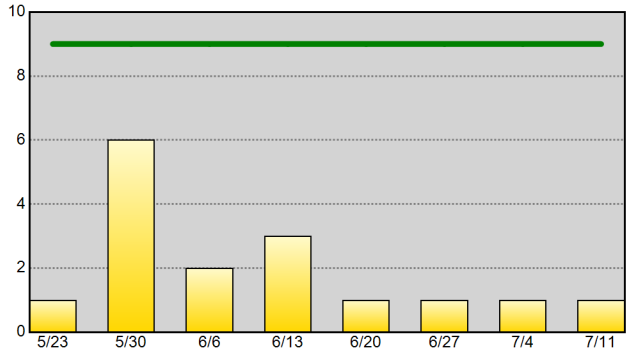

Self-Initiated Vehicle Stops (10-93) - 52wk Avg: 71

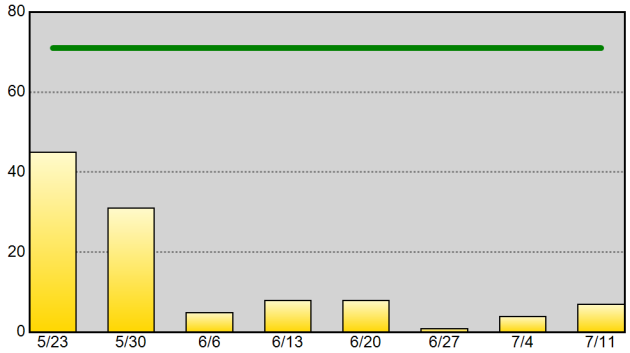

Self-Initiated Business Checks (10-96) - 52wk Avg: 104

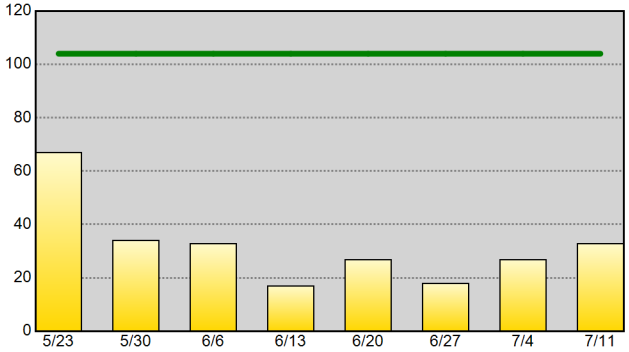

Self-Initiated Community Policing (10-15) - 52wk Avg: 16

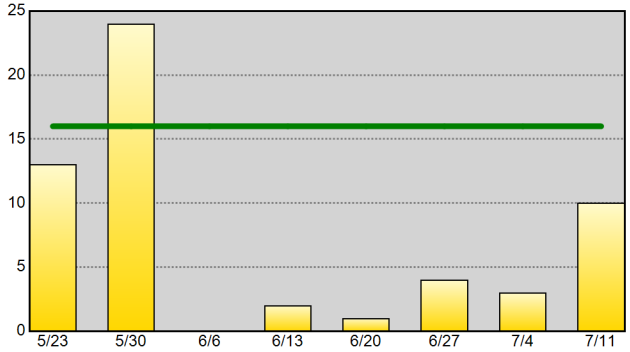

Self-Initiated Criminal Vice Activity (10-78) - 52wk Avg: 1

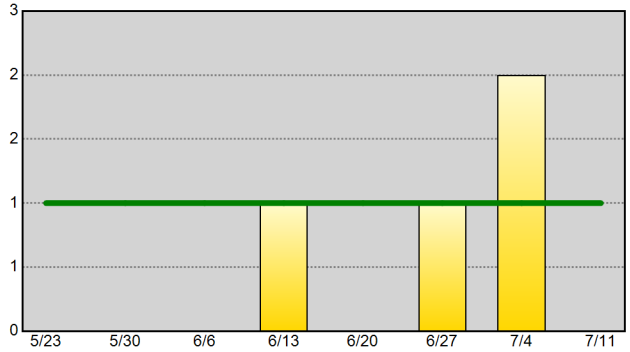

Part I Arrests - 52wk Avg: 12

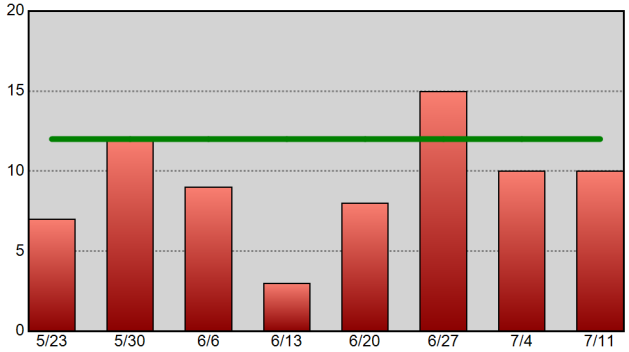

Drug-Related Arrests - 52wk Avg: 12

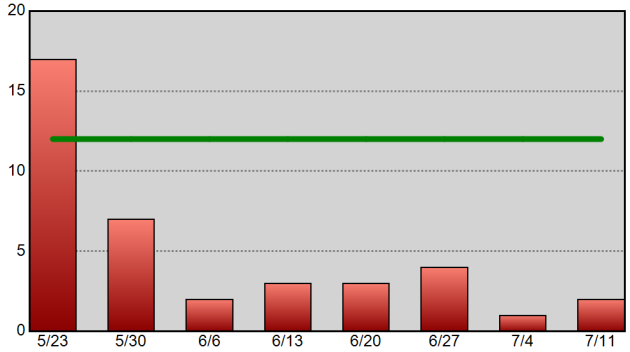

Warrants Served - 52wk Avg: 34

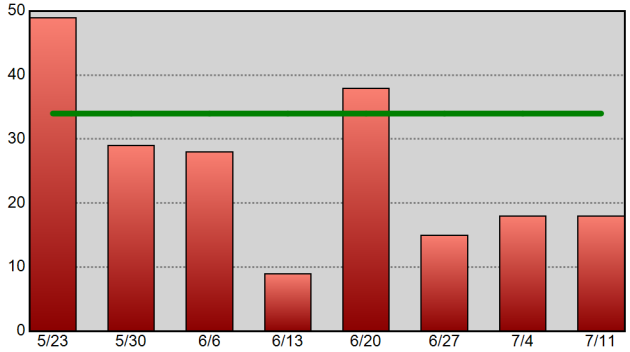

Information summarized for CompStat week ending 7/11/2020. The horizontal line on each chart represents the data set's 52-week weekly average.

Sourced from MNPD ARMS on 7/15/2020 7:11:29 AM. CAD reports only include calls initiated by an officer (call type 2 or 3). Excludes CFS with a disposition code of 6 or 11. Arrest reports do not take into account the number of charges. 1 arrest = 1 body.

Madison Precinct Precinct Efficiency Charts

METROPOLITAN POLICE DEPARTMENT
of Nashville and Davidson County

Summarized by CompStat week for past eight weeks.
Aggregated by component of officer initiating call / arresting officer.

All Self-Initiated CAD - 52wk Avg: 534

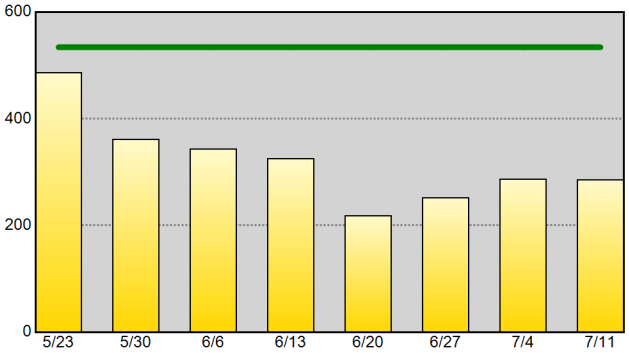

Self-Initiated Terry Stops - 52wk Avg: 3

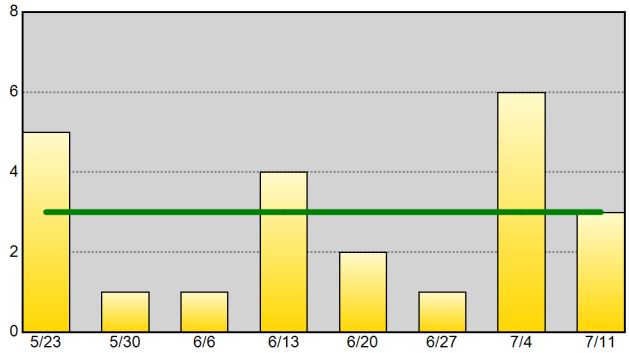

Self-Initiated Vehicle Stops (10-93) - 52wk Avg: 48

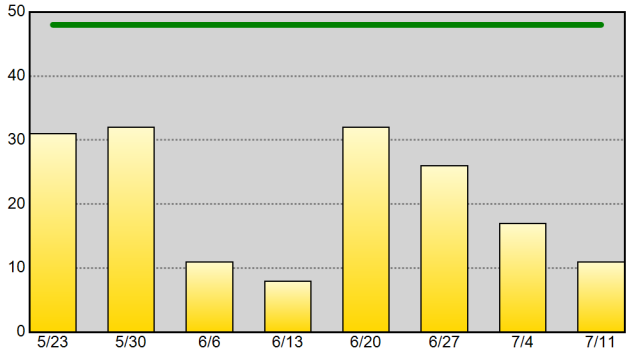

Self-Initiated Business Checks (10-96) - 52wk Avg: 287

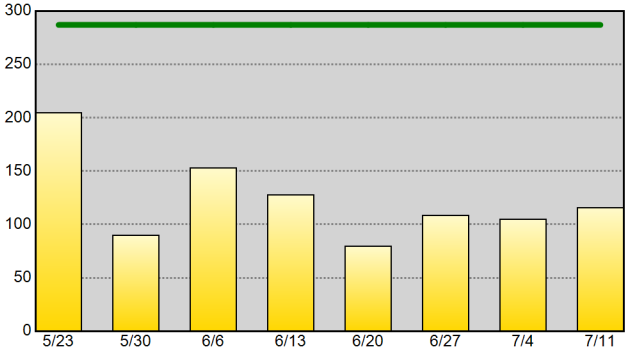

Self-Initiated Community Policing (10-15) - 52wk Avg: 18

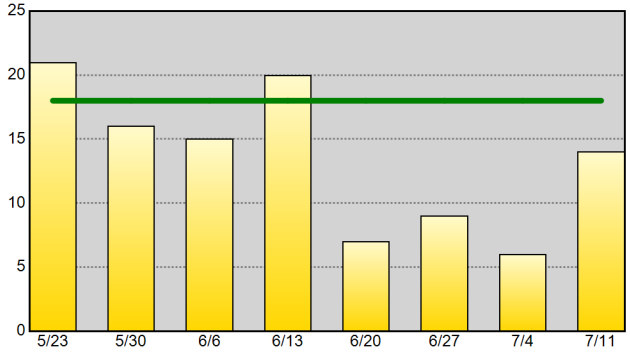

Self-Initiated Criminal Vice Activity (10-78) - 52wk Avg:

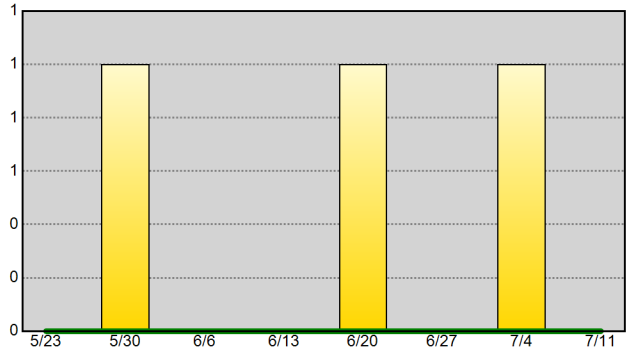

Part I Arrests - 52wk Avg: 13

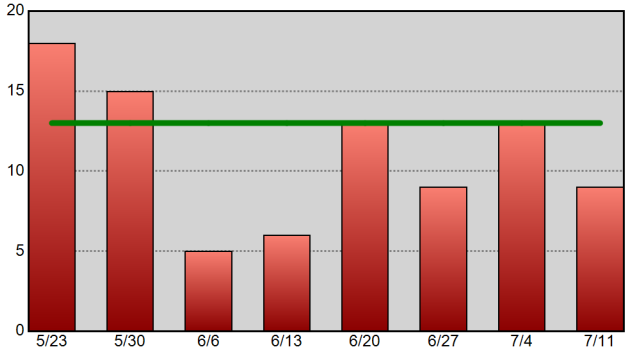

Drug-Related Arrests - 52wk Avg: 4

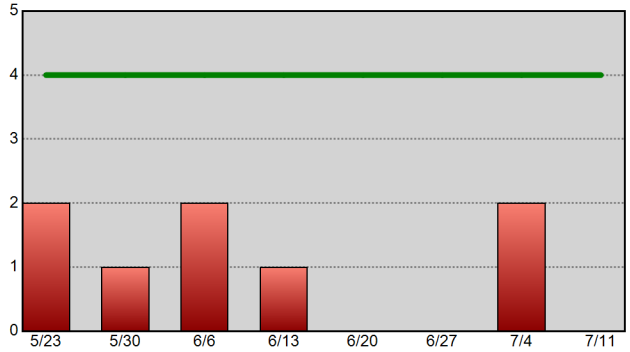

Warrants Served - 52wk Avg: 23

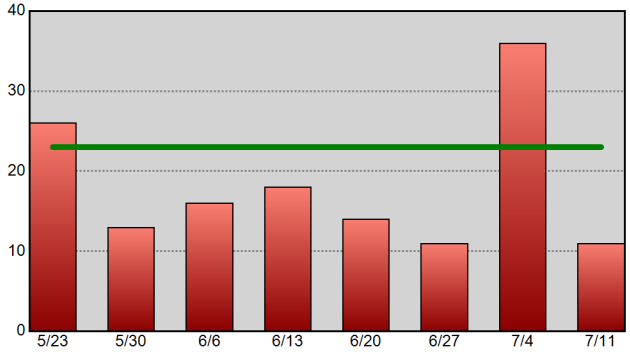

Information summarized for CompStat week ending 7/11/2020. The horizontal line on each chart represents the data set's 52-week weekly average.

Sourced from MNPD ARMS on 7/15/2020 7:11:30 AM. CAD reports only include calls initiated by an officer (call type 2 or 3). Excludes CFS with a disposition code of 6 or 11. Arrest reports do not take into account the number of charges. 1 arrest = 1 body.

Midtown Hills Precinct Precinct Efficiency Charts

METROPOLITAN POLICE DEPARTMENT
of Nashville and Davidson County

Summarized by CompStat week for past eight weeks.
Aggregated by component of officer initiating call / arresting officer.

All Self-Initiated CAD - 52wk Avg: 920

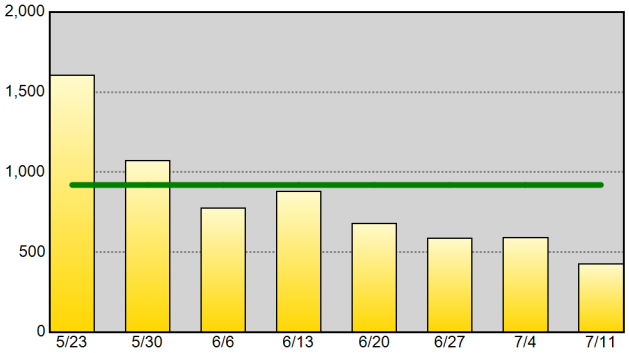

Self-Initiated Terry Stops - 52wk Avg: 5

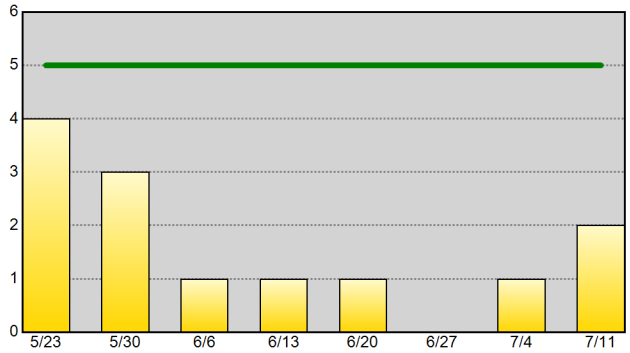

Self-Initiated Vehicle Stops (10-93) - 52wk Avg: 52

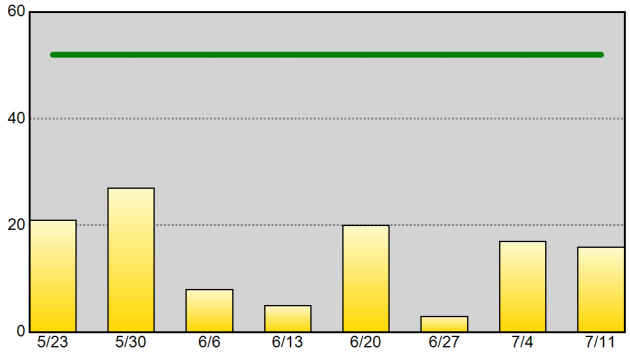

Self-Initiated Business Checks (10-96) - 52wk Avg: 529

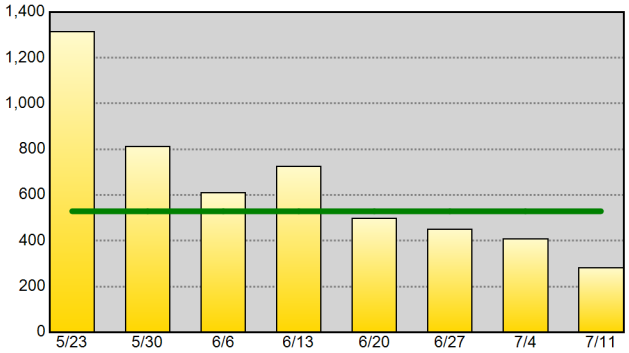

Self-Initiated Community Policing (10-15) - 52wk Avg: 72

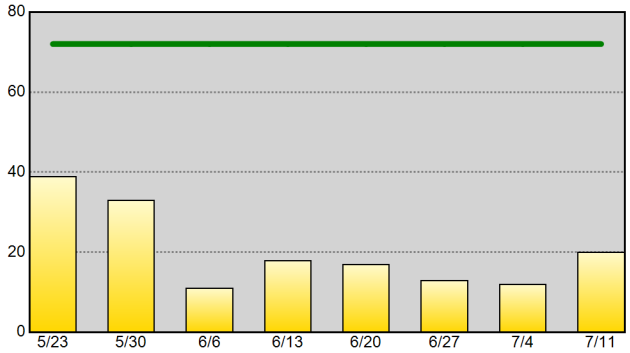

Self-Initiated Criminal Vice Activity (10-78) - 52wk Avg:

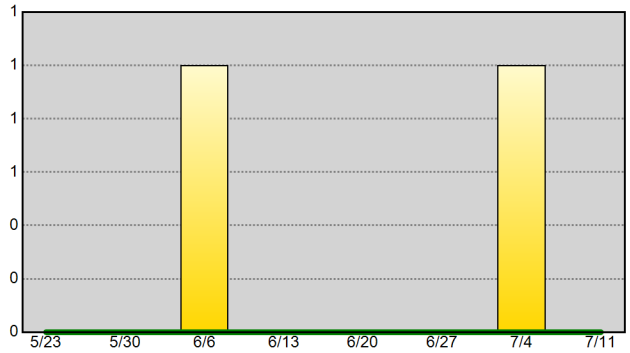

Part I Arrests - 52wk Avg: 8

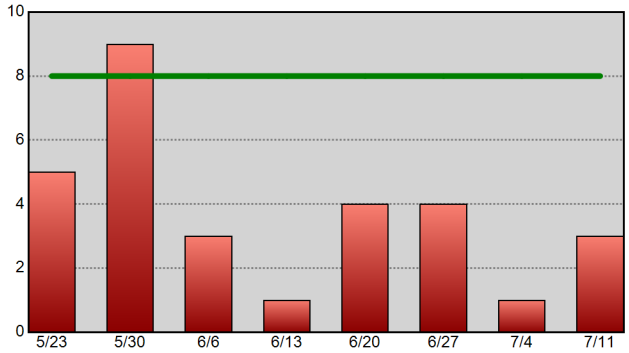

Drug-Related Arrests - 52wk Avg: 3

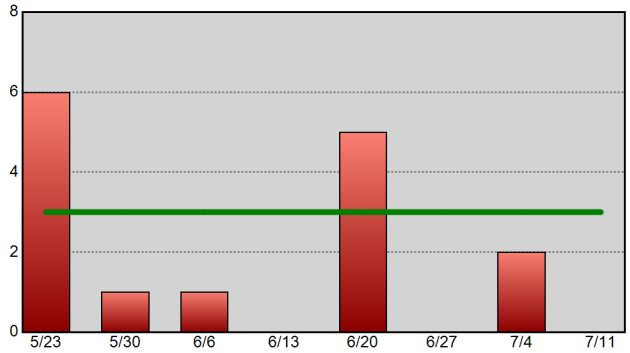

Warrants Served - 52wk Avg: 17

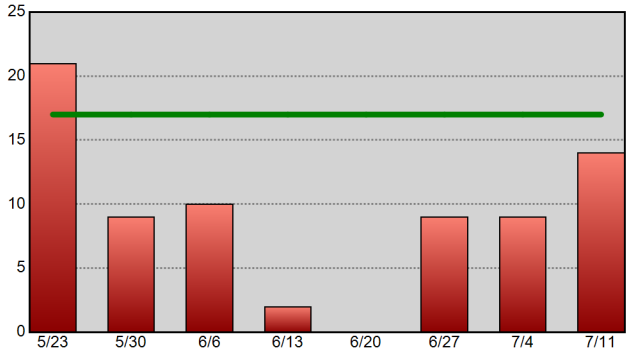

Information summarized for CompStat week ending 7/11/2020. The horizontal line on each chart represents the data set's 52-week weekly average.

Sourced from MNPD ARMS on 7/15/2020 7:11:31 AM. CAD reports only include calls initiated by an officer (call type 2 or 3). Excludes CFS with a disposition code of 6 or 11. Arrest reports do not take into account the number of charges. 1 arrest = 1 body.

High Crime Intersections and Hot Addresses Section

CompStat Weekly Analysis is provided by the Metropolitan Nashville Police Department Crime Analysis Section. This report is intended to be a management and planning tool and does not reflect the official UCR counts for the department.

"The best executive is one who has sense enough to pick good people to do what he wants done, and self-restraint enough to keep from meddling with them while they do it."
- Theodore Roosevelt

Begin Date: 07/05/2020
End Date: 07/11/2020
Week: 28

County High Crime Intersections

Intersections with the highest concentrations of crime & traffic crashes - past 12 weeks.

METROPOLITAN POLICE DEPARTMENT
of Nashville and Davidson County

Violent Crime

Rank	Intersection	Precinct	ZIP	Count
1	EAST THOMPSON LN & MURFREESBORO PKE	South	37211	19
1	DOWLAN ST & 25TH AV N	North	37208	19
3	CANNON ST & CLAIBORNE ST	Hermitage	37210	17
4	S 7TH ST & SYLVAN ST	East	37206	14
4	WESTCHESTER DR & TUCKAHOE SQ E	Madison	37207	14
6	REVELS DR & WHITES CREEK PKE	North	37207	13
6	BUENA VISTA PKE & TRINITY LN	North	37218	13
8	LARIMORE DR & WANDA DR	Hermitage	37214	12
8	JEFFERSON ST & 2ND AV N	Central	37208	12
10	DICKERSON PKE & ROCK ST	East	37207	11
10	HERMAN ST & BLANK ST	North	37208	11
12	CEDARCLIFF CT & CEDARCLIFF RD	South	37013	10
12	CLAIBORNE ST & LAFAYETTE ST	South	37210	10

Property Crime

Rank	Intersection	Precinct	ZIP	Count
1	SKYLINE MEMORIAL CT & DICKERSON PKE	Madison	37115	58
2	WELCH RD & TRAVIS DR	South	37211	52
3	JOYCE LN & GRINSTEAD PL	East	37216	29
3	8TH AV S & ROYCROFT PL	Midtown	37204	29
5	OPRY MILLS DR & OPRYLAND DR	Hermitage	37214	27
6	ALTA LOMA RD & N GALLATIN PKE	Madison	37115	26
6	EAST THOMPSON LN & MURFREESBORO PKE	South	37211	26
8	S GALLATIN PKE & GALLATIN PKE	Madison	37216	24
9	CHARLOTTE PKE & BROOKMEADE GRNWY ACCESS RD	West	37209	23
10	ELM HILL PKE & DONELSON PKE	Hermitage	37214	22
10	NOLENSVILLE PKE & EDMONDSON PKE	South	37211	22
12	BELL RD & BELL FORGE LN E	South	37013	20
13	POWELL AV & BRANSFORD AV	Midtown	37204	18

Traffic Crashes - Personal Injury

Rank	Intersection	Precinct	ZIP	Count
1	HARDING PL & I65 N ENT RAMP	Midtown	37204	4
1	MURFREESBORO PKE & HAMILTON CHURCH RD	South	37013	4
1	BELL RD & SMITH SPRINGS RD	Hermitage	37217	4
1	ALBION ST & DR D B TODD JR BLVD	North	37208	4
5	BARNES RD & OLD HICKORY BLVD	South	37013	3
5	CLARKSVILLE PKE & DOUGLAS RD	North	37080	3
5	LONGHUNTER LN &	Hermitage	37217	3
5	I40 W & I65 S ENT RAMP	Central	37203	3
5	DICKERSON PKE & GRACE ST	East	37207	3
10	DICKERSON PKE & OLD HICKORY BLVD	Madison	37207	2
10	DICKERSON PKE & ROCK ST	East	37207	2
10	CAROLYN AV & GALLATIN AV	East	37216	2
10	GREENWOOD AV & GALLATIN AV	East	37206	2

Traffic Crashes - Non-Injury

Rank	Intersection	Precinct	ZIP	Count
1	BELL RD & MURFREESBORO PKE	South	37013	20
2	BLACKWOOD DR & BELL RD	Hermitage	37214	16
3	CANE RIDGE RD & BELL RD	South	37013	13
4	ROSA L PARKS BLVD & DOMINICAN DR	North	37228	12
4	S GALLATIN PKE & MAPLE ST	Madison	37115	12
6	POWELL AV & POWELL PL	Midtown	37204	11
6	HICKORY HOLLOW PKWY & BELL RD	South	37013	11
6	LEBANON PKE & OLD HICKORY BLVD	Hermitage	37076	11
9	PLUS PARK BLVD & MURFREESBORO PKE	Hermitage	37217	10
9	BRENTWOOD EAST DR & OLD HICKORY BLVD	Midtown	37211	10
9	I24 W EXIT RAMP &	South	37086	10
9	CONFERENCE DR & N GALLATIN PKE	Madison	37072	10
9	MURFREESBORO PKE & HAMILTON CHURCH RD	South	37013	10

Information summarized for CompStat week ending 07-11-20. (past 12 weeks of data). For each report, point data were plotted in a GIS and assigned to the nearest street intersection. Summary counts were then calculated for each intersection.

Sourced from MNPD ARMS on 7/15/2020 7:11:31 AM. Violent and property crime information sourced from incident reports using Uniform Crime Reporting definitions and reporting guidelines, based on the date when the crime was reported. Personal injury traffic crashes (10-46) and non-injury traffic crashes (10-45) retrieved from MNPD's CAD database. Excludes CFS with a disposition code of 6 or 11. For each incident or CAD record, the incident or dispatch location was assigned to the nearest street intersection.

West Precinct High Crime Intersections

Intersections with the highest concentrations of crime & traffic crashes - past 12 weeks.

METROPOLITAN POLICE DEPARTMENT
of Nashville and Davidson County

Violent Crime

Rank	Intersection	Precinct	ZIP	Count
1	CHARLOTTE PKE & RIVER RD	West	37209	6
2	PREMIER DR & WILCLAY DR	West	37209	5
3	ANNEX AV & PREMIER DR	West	37209	4
3	CABOT DR & CHARLOTTE PKE	West	37205	4
5	TRICE DR & COUCH DR	West	37209	3
5	NASHUA AV & VERNON AV	West	37209	3
7	DELAWARE AV & 51ST AV N	West	37209	2
7	SAWYER BROWN RD & HICKS RD	West	37221	2
7	MAUDINA AV & DEMOSS RD	West	37209	2
7	ORLANDO AV & BURGESS AV	West	37209	2
7	TENNESSEE AV & 44TH AV N	West	37209	2
7	SAWYER BROWN RD & ESTERBROOK DR	West	37221	2
7	CHARLOTTE PKE & OLD CHARLOTTE PKE	West	37209	2

Property Crime

Rank	Intersection	Precinct	ZIP	Count
1	CHARLOTTE PKE & BROOKMEADE GRNWY ACCESS RD	West	37209	23
2	46TH AV N & ALABAMA AV	West	37209	15
3	OLD HICKORY BLVD & HIGHWAY 70 S	West	37221	14
4	CHARLOTTE PKE & RIVER RD	West	37209	13
5	CHARLOTTE PKE & SUMMERLY DR	West	37205	12
6	42ND AV N & CHARLOTTE AV	West	37209	10
6	CHARLOTTE PKE & OLD CHARLOTTE PKE	West	37209	10
8	SONYA DR & OLD HICKORY BLVD	West	37209	9
9	CHARLOTTE ROAD CIR & CHARLOTTE PKE	West	37209	7
9	CHARLOTTE PKE &	West	37205	7
9	PREMIER DR & WILCLAY DR	West	37209	7
12	OLD HICKORY BLVD &	West	37221	6
12	CENTENNIAL BLVD & 51ST AV N	West	37209	6

Traffic Crashes - Personal Injury

Rank	Intersection	Precinct	ZIP	Count
1	HIGHWAY 70 S & BELLEVUE RD	West	37221	2
1	BRILEY PKWY S EXT RAMP & I40 W	West	37209	2
3	RIVER ROAD PKE & CHEATHAM CO LINE	West	37143	1
3	HICKS RD & BELLEVUE RD	West	37221	1
3	HIGHWAY 70 S & COLEY DAVIS RD	West	37221	1
3	I40 E EXIT RAMP & I40 E	West	37209	1
3	HIGHWAY 100 & TEMPLE RD	West	37221	1
3	OLD HARDING PKE & MORTON MILL RD	West	37221	1
3	HIGHWAY 100 & CHAFFIN DR	West	37221	1
3	CENTENNIAL BLVD & 51ST AV N	West	37209	1
3	I40 W ENT RAMP & I40 W	West	37209	1
3	52ND AV N & MICHIGAN AV	West	37209	1
3	OLD CHARLOTTE PKE & SULLIVAN HOLLOW RD	West	37209	1

Traffic Crashes - Non-Injury

Rank	Intersection	Precinct	ZIP	Count
1	CHARLOTTE PKE & BROOK HOLLOW RD	West	37205	7
2	ANNEX AV & CHARLOTTE PKE	West	37209	6
3	BROOKMEADE GRNWY & BROOKMEADE GRNWY	West	37209	5
3	OLD HICKORY BLVD & HIGHWAY 70 S	West	37221	5
3	CABOT DR & CHARLOTTE PKE	West	37205	5
3	CHARLOTTE PKE & RIVER RD	West	37209	5
7	HARDING PKE & WOODLAWN DR	West	37205	4
7	OBRIEN AV & NEWTON AV	West	37209	4
7	WILCLAY DR & COUGAR DR	West	37209	4
7	OLD HICKORY BLVD &	West	37221	4
11	I40 E & I440 E ENT RAMP	West	37209	3
11	OCEOLA AV & LENOX AV	West	37209	3
11	WEST END AV & BOWLING AV	West	37205	3

Information summarized for CompStat week ending 07-11-20. (past 12 weeks of data). For each report, point data were plotted in a GIS and assigned to the nearest street intersection. Summary counts were then calculated for each intersection.

Sourced from MNPD ARMS on 7/15/2020 7:11:31 AM. Violent and property crime information sourced from incident reports using Uniform Crime Reporting definitions and reporting guidelines, based on the date when the crime was reported. Personal injury traffic crashes (10-46) and non-injury traffic crashes (10-45) retrieved from MNPD's CAD database. Excludes CFS with a disposition code of 6 or 11. For each incident or CAD record, the incident or dispatch location was assigned to the nearest street intersection.

East Precinct High Crime Intersections

Intersections with the highest concentrations of crime & traffic crashes - past 12 weeks.

METROPOLITAN POLICE DEPARTMENT
of Nashville and Davidson County

Violent Crime

Rank	Intersection	Precinct	ZIP	Count
1	S 7TH ST & SYLVAN ST	East	37206	14
2	DICKERSON PKE & ROCK ST	East	37207	11
3	SYLVAN ST & S 6TH ST	East	37206	8
4	DICKERSON PKE & KINGSTON ST	East	37207	5
4	SYLVAN ST & S 8TH ST	East	37206	5
4	S 8TH ST & SHELBY AV	East	37206	5
7	DICKERSON PKE & EWING DR	East	37207	4
7	DICKERSON PKE & HILLHURST DR	East	37207	4
7	BRANCH ST & MOORE ST	East	37216	4
7	MANSFIELD ST & NEILL AV	East	37206	4
7	OAKWOOD AV & BETHWOOD DR	East	37207	4
12	WHITE OAK CT & LEMONT DR	East	37216	3
12	LUCILE ST & ELMHURST AV	East	37207	3

Property Crime

Rank	Intersection	Precinct	ZIP	Count
1	JOYCE LN & GRINSTEAD PL	East	37216	29
2	I65 N & W TRINITY LN	East	37207	14
3	GALLATIN AV & CHICAMAUGA AV	East	37206	9
4	DICKERSON PKE & RICHARDSON AV	East	37207	8
5	STRATTON AV & GALLATIN AV	East	37206	7
5	DICKERSON PKE & OAK VALLEY DR	East	37207	7
5	FATHERLAND ST & S 4TH ST	East	37206	7
8	TRINITY LN & DICKERSON PKE	East	37207	6
8	RUSSELL ST & S 4TH ST	East	37206	6
8	DICKERSON PKE & ROCK ST	East	37207	6
11	MAPLEWOOD LN & LEMONT DR	East	37216	5
11	MAIN ST & N 7TH ST	East	37206	5
11	MCKENNELL DR & PORTER RD	East	37206	5

Traffic Crashes - Personal Injury

Rank	Intersection	Precinct	ZIP	Count
1	DICKERSON PKE & GRACE ST	East	37207	3
2	CAROLYN AV & GALLATIN AV	East	37216	2
2	I65 S EXIT RAMP & I65 S	East	37207	2
2	GREENWOOD AV & GALLATIN AV	East	37206	2
2	I65 S ENT RAMP & I65 S	East	37207	2
2	DICKERSON PKE & MAPLEWOOD TRC	East	37207	2
2	DICKERSON PKE & ROCK ST	East	37207	2
8	DICKERSON PKE & EWING DR	East	37207	1
8	I65 N & W TRINITY LN	East	37207	1
8	DICKERSON PKE & OAK VALLEY DR	East	37207	1
8	DICKERSON PKE & HILLHURST DR	East	37207	1
8	I65 S & I24 W ENT RAMP	East	37207	1
8	MCALPINE AV & GALLATIN PKE	East	37216	1

Traffic Crashes - Non-Injury

Rank	Intersection	Precinct	ZIP	Count
1	DICKERSON PKE & EWING DR	East	37207	8
1	W TRINITY LN & LUCAS LN	East	37207	8
1	TRINITY LN & DICKERSON PKE	East	37207	8
4	I24 W EXIT RAMP & I24 W	East	37213	7
5	GRANADA AV & GALLATIN AV	East	37206	5
6	MAIN ST & S 5TH ST	East	37207	4
6	S 5TH ST & SHELBY AV	East	37206	4
6	DICKERSON PKE & HOMESTEAD RD	East	37207	4
6	GALLATIN PKE & E TRINITY LN	East	37216	4
6	I65 S EXIT RAMP & I65 S	East	37207	4
6	GALLATIN AV & W EASTLAND AV	East	37206	4
6	I24 W & I24 W EXIT RAMP	East	37207	4
6	GALLATIN AV & CHICAMAUGA AV	East	37206	4

Information summarized for CompStat week ending 07-11-20. (past 12 weeks of data). For each report, point data were plotted in a GIS and assigned to the nearest street intersection. Summary counts were then calculated for each intersection.

Sourced from MNPD ARMS on 7/15/2020 7:11:32 AM. Violent and property crime information sourced from incident reports using Uniform Crime Reporting definitions and reporting guidelines, based on the date when the crime was reported. Personal injury traffic crashes (10-46) and non-injury traffic crashes (10-45) retrieved from MNPD's CAD database. Excludes CFS with a disposition code of 6 or 11. For each incident or CAD record, the incident or dispatch location was assigned to the nearest street intersection.

South Precinct High Crime Intersections

Intersections with the highest concentrations of crime & traffic crashes - past 12 weeks.

METROPOLITAN POLICE DEPARTMENT
of Nashville and Davidson County

Violent Crime

Rank	Intersection	Precinct	ZIP	Count
1	EAST THOMPSON LN & MURFREESBORO PKE	South	37211	19
2	CLAIBORNE ST & LAFAYETTE ST	South	37210	10
2	CEDARCLIFF CT & CEDARCLIFF RD	South	37013	10
4	NOLENSVILLE PKE & EDMONDSON PKE	South	37211	9
5	FOSTER AV & MURFREESBORO PKE	South	37210	8
6	TAMPA DR & SPARTAN DR	South	37211	7
6	MURFREESBORO PKE & PARRIS AV	South	37210	7
8	LORI DR & RICHARDS RD	South	37013	6
8	CANE RIDGE RD & BELL RD	South	37013	6
10	BELL TRACE LN & BELL TRACE DR	South	37013	5
10	PLUS PARK BLVD & PAVILION BLVD	South	37217	5
12	BEECHWOOD TER & BELL RD	South	37013	4
12	THOMPSON LN & FOSTER AV	South	37210	4

Property Crime

Rank	Intersection	Precinct	ZIP	Count
1	WELCH RD & TRAVIS DR	South	37211	52
2	EAST THOMPSON LN & MURFREESBORO PKE	South	37211	26
3	NOLENSVILLE PKE & EDMONDSON PKE	South	37211	22
4	BELL RD & BELL FORGE LN E	South	37013	20
5	MURFREESBORO PKE & KERMIT DR	South	37217	18
6	BELL RD & CEDAR POINTE PKWY	South	37013	17
6	CANE RIDGE RD & BELL RD	South	37013	17
8	BELL RD & HICKORY HIGHLANDS DR	South	37013	15
9	WALLACE RD & LINBAR DR	South	37211	14
10	BELL RD & MURFREESBORO PKE	South	37013	13
11	BELL RD & ZELIDA AV	South	37013	12
12	BRENTRIDGE DR & BRENTRIDGE PL	South	37013	11
13	CUMMINGS PARK DR & RICHARDS RD	South	37013	10

Traffic Crashes - Personal Injury

Rank	Intersection	Precinct	ZIP	Count
1	MURFREESBORO PKE & HAMILTON CHURCH RD	South	37013	4
2	BARNES RD & OLD HICKORY BLVD	South	37013	3
3	REISCHA DR & HOPE HILL CT	South	37211	2
3	OLD HICKORY BLVD & NOLENSVILLE PKE	South	37211	2
3	I24 E & I24 E EXIT RAMP	South	37211	2
3	BELL RD & BLUE HOLE RD	South	37013	2
3	CANE RIDGE RD & BELL RD	South	37013	2
3	NOLENSVILLE PKE & EDMONDSON PKE	South	37211	2
3	2ND AV S & LAFAYETTE ST	South	37210	2
3	APACHE TR & HAYWOOD LN	South	37211	2
3	I24 E & HAYWOOD LN	South	37211	2
3	BELL RD & MURFREESBORO PKE	South	37013	2
3	FOREST VIEW DR & MURFREESBORO PKE	South	37013	2

Traffic Crashes - Non-Injury

Rank	Intersection	Precinct	ZIP	Count
1	BELL RD & MURFREESBORO PKE	South	37013	20
2	CANE RIDGE RD & BELL RD	South	37013	13
3	HICKORY HOLLOW PKWY & BELL RD	South	37013	11
4	MURFREESBORO PKE & HAMILTON CHURCH RD	South	37013	10
4	I24 W EXIT RAMP &	South	37086	10
6	OLD HICKORY BLVD & FIRESTONE PKWY	South	37013	9
6	HARDING PL & NOLENSVILLE PKE	South	37211	9
6	OLD HICKORY BLVD & NOLENSVILLE PKE	South	37211	9
6	I24 E & I24 E EXIT RAMP	South	37013	9
10	ANTIOCH PKE & HARDING PL	South	37211	8
11	BELL RD & BLUE HOLE RD	South	37013	7
11	LAVERGNE COUCHVILLE PKE & MURFREESBORO PKE	South	37013	7
11	NOLENSVILLE PKE & EDMONDSON PKE	South	37211	7

Information summarized for CompStat week ending 07-11-20. (past 12 weeks of data). For each report, point data were plotted in a GIS and assigned to the nearest street intersection. Summary counts were then calculated for each intersection.

Sourced from MNPD ARMS on 7/15/2020 7:11:32 AM. Violent and property crime information sourced from incident reports using Uniform Crime Reporting definitions and reporting guidelines, based on the date when the crime was reported. Personal injury traffic crashes (10-46) and non-injury traffic crashes (10-45) retrieved from MNPD's CAD database. Excludes CFS with a disposition code of 6 or 11. For each incident or CAD record, the incident or dispatch location was assigned to the nearest street intersection.

Central Precinct High Crime Intersections

Intersections with the highest concentrations of crime & traffic crashes - past 12 weeks.

METROPOLITAN POLICE DEPARTMENT
of Nashville and Davidson County

Violent Crime

Rank	Intersection	Precinct	ZIP	Count
1	JEFFERSON ST & 2ND AV N	Central	37208	12
2	5TH AV S & ASH ST	Central	37203	9
3	2ND AV N & BROADWAY	Central	37201	5
4	3RD AV S & BROADWAY	Central	37201	4
4	4TH AV N & BROADWAY	Central	37219	4
4	11TH AV N & BROADWAY	Central	37203	4
4	JEFFERSON ST &	Central	37207	4
8	CHARLOTTE AV & GEORGE L DAVIS BLVD	Central	37203	3
8	LAFAYETTE ST & LEA AV	Central	37203	3
8	2ND AV N & JAMES ROBERTSON PKWY	Central	37201	3
8	1ST AV S & SHELBY ST PEDESTRIAN BRIDGE	Central	37201	3
8	CHARLOTTE AV & 4TH AV N	Central	37219	3
13	GEORGE L DAVIS BLVD & CHURCH ST	Central	37203	2

Property Crime

Rank	Intersection	Precinct	ZIP	Count
1	DEMONBREUN ST & 3RD AV S	Central	37201	18
2	SHELBY AV & INTERSTATE DR	Central	37213	11
3	HERMITAGE AV & PEABODY ST	Central	37201	10
4	2ND AV N & JAMES ROBERTSON PKWY	Central	37201	8
4	LAFAYETTE ST & LEA AV	Central	37203	8
6	3RD AV N & COMMERCE ST	Central	37201	5
6	11TH AV N & BROADWAY	Central	37203	5
8	COMMERCE ST & 5TH AV N	Central	37219	4
8	3RD AV S & BROADWAY	Central	37201	4
8	11TH AV N & SHANKLAND ST	Central	37203	4
8	2ND AV N & BROADWAY	Central	37201	4
8	4TH AV S & SYMPHONY PL	Central	37203	4
8	CHURCH ST & 12TH AV N	Central	37203	4

Traffic Crashes - Personal Injury

Rank	Intersection	Precinct	ZIP	Count
1	I40 W & I65 S ENT RAMP	Central	37203	3
2	LAFAYETTE ST & 4TH AV S	Central	37203	2
3	I40 W EXIT RAMP & BROADWAY	Central	37203	1
3	CHARLOTTE AV & ROSA L PARKS AV	Central	37219	1
3	1ST AV N & UNION ST	Central	37201	1
3	3RD AV S & BROADWAY	Central	37201	1
3	I40 W & DEMONBREUN ST	Central	37203	1
3	I40 W EXIT RAMP & 2ND AV S	Central	37210	1
3	5TH AV S & ELM ST	Central	37203	1
3	ROSA L PARKS BLVD & 10TH CIR N	Central	37203	1
3	ROSA L PARKS BLVD &	Central	37219	1
3	5TH AV N & BICENTENNIAL MALL CONNECTOR	Central	37219	1
3	1ST AV S & KOREAN VETERANS BLVD	Central	37201	1

Traffic Crashes - Non-Injury

Rank	Intersection	Precinct	ZIP	Count
1	2ND AV S & LINDSLEY AV	Central	37210	6
1	SPRING ST & N 1ST ST	Central	37207	6
3	I40 W & I40 W EXIT RAMP	Central	37210	5
3	COWAN CT & COWAN ST	Central	37207	5
5	2ND AV N & COMMERCE ST	Central	37201	4
5	I24 E & I24 E EXIT RAMP	Central	37213	4
5	I24 E & I24 E ENT RAMP	Central	37206	4
8	2ND AV N & BROADWAY	Central	37201	3
8	DOWNTOWN GRNWY & CEMENT PLANT RD	Central	37208	3
8	2ND AV S & ASH ST	Central	37210	3
8	ADAMS ST & TAYLOR ST	Central	37208	3
8	8TH AV S & DIVISION ST	Central	37203	3
8	GEORGE L DAVIS BLVD & CHURCH ST	Central	37203	3

Information summarized for CompStat week ending 07-11-20. (past 12 weeks of data). For each report, point data were plotted in a GIS and assigned to the nearest street intersection. Summary counts were then calculated for each intersection.

Sourced from MNPD ARMS on 7/15/2020 7:11:32 AM. Violent and property crime information sourced from incident reports using Uniform Crime Reporting definitions and reporting guidelines, based on the date when the crime was reported. Personal injury traffic crashes (10-46) and non-injury traffic crashes (10-45) retrieved from MNPD's CAD database. Excludes CFS with a disposition code of 6 or 11. For each incident or CAD record, the incident or dispatch location was assigned to the nearest street intersection.

Hermitage Precinct High Crime Intersections

Intersections with the highest concentrations of crime & traffic crashes - past 12 weeks.

METROPOLITAN POLICE DEPARTMENT
of Nashville and Davidson County

Violent Crime

Rank	Intersection	Precinct	ZIP	Count
1	CANNON ST & CLAIBORNE ST	Hermitage	37210	17
2	LARIMORE DR & WANDA DR	Hermitage	37214	12
3	RURAL HILL RD & MURFREESBORO PKE	Hermitage	37217	10
4	BURNING TREE DR & CENTRAL PKE	Hermitage	37076	9
5	MILLWOOD DR & MURFREESBORO PKE	Hermitage	37217	8
6	MURFREESBORO PKE & MURFREESBORO ENT RAMP	Hermitage	37217	7
6	LINCOYA CREEK DR &	Hermitage	37214	7
6	PATRICIA DR & THOMPSON PL	Hermitage	37217	7
9	MURFREESBORO PKE & PAVILION BLVD	Hermitage	37217	6
9	ROBINSON RD & HICKORY IND DR	Hermitage	37138	6
11	HARDING PL & MURFREESBORO PKE	Hermitage	37217	5
11	FITZPATRICK RD & PERCY PRIEST DR	Hermitage	37214	5
11	FOREST RIDGE CT & FOREST RIDGE DR	Hermitage	37076	5

Property Crime

Rank	Intersection	Precinct	ZIP	Count
1	OPRY MILLS DR & OPRYLAND DR	Hermitage	37214	27
2	ELM HILL PKE & DONELSON PKE	Hermitage	37214	22
3	LINCOYA CREEK DR & LINCOYA BAY DR	Hermitage	37214	16
3	SHUTE LN & LEBANON PKE	Hermitage	37076	16
5	SPENCE LN & LEBANON PKE	Hermitage	37210	15
5	FRANKLIN LIMESTONE RD & MURFREESBORO PKE	Hermitage	37217	15
7	JUAREZ DR & OLD HICKORY BLVD	Hermitage	37076	14
7	GLASTONBURY RD & SOUTHWOOD PARK PL	Hermitage	37217	14
9	OLD HICKORY BLVD &	Hermitage	37076	13
9	MURFREESBORO PKE & UNA ANTIOCH PKE	Hermitage	37013	13
11	BLACKWOOD DR & BELL RD	Hermitage	37214	10
11	LARIMORE DR & WANDA DR	Hermitage	37214	10
11	LEBANON PKE & MCGAVOCK PKE	Hermitage	37214	10

Traffic Crashes - Personal Injury

Rank	Intersection	Precinct	ZIP	Count
1	BELL RD & SMITH SPRINGS RD	Hermitage	37217	4
2	LONGHUNTER LN &	Hermitage	37217	3
3	BELL RD & NED SHELTON RD	Hermitage	37217	2
3	I24 W & ARLINGTON AV	Hermitage	37210	2
3	I40 E ENT RAMP & I40 W	Hermitage	37210	2
3	BELL RD & OLD HICKORY BLVD	Hermitage	37076	2
3	I40 W & I24 W ENT RAMP	Hermitage	37210	2
3	NASHBORO BLVD & BELL RD	Hermitage	37217	2
3	FRIST BLVD & OLD HICKORY BLVD	Hermitage	37076	2
3	LEBANON PKE & DOWNEYMEADE DR	Hermitage	37214	2
3	I40 E & I40 E EXIT RAMP	Hermitage	37210	2
3	OLD HICKORY BLVD & I40 E	Hermitage	37076	2
3	CASA DR & CASA CT	Hermitage	37214	2

Traffic Crashes - Non-Injury

Rank	Intersection	Precinct	ZIP	Count
1	BLACKWOOD DR & BELL RD	Hermitage	37214	16
2	LEBANON PKE & OLD HICKORY BLVD	Hermitage	37076	11
3	PLUS PARK BLVD & MURFREESBORO PKE	Hermitage	37217	10
4	CENTRAL PKE & OLD HICKORY BLVD	Hermitage	37076	9
5	MURFREESBORO PKE & UNA ANTIOCH PKE	Hermitage	37013	8
5	BELL RD & SMITH SPRINGS RD	Hermitage	37217	8
7	FAIRWAY DR & LEBANON PKE	Hermitage	37214	7
7	ANDREW JACKSON PKWY & LEBANON PKE	Hermitage	37076	7
9	SPENCE LN & MURFREESBORO PKE	Hermitage	37210	6
9	LEBANON PKE & MCGAVOCK PKE	Hermitage	37214	6
9	MILLWOOD DR & MURFREESBORO PKE	Hermitage	37217	6
9	PERCY PRIEST DR & STEWARTS FERRY PKE	Hermitage	37214	6
9	OPRY MILLS DR & OPRYLAND DR	Hermitage	37214	6

Information summarized for CompStat week ending 07-11-20. (past 12 weeks of data). For each report, point data were plotted in a GIS and assigned to the nearest street intersection. Summary counts were then calculated for each intersection.

Sourced from MNPD ARMS on 7/15/2020 7:11:32 AM. Violent and property crime information sourced from incident reports using Uniform Crime Reporting definitions and reporting guidelines, based on the date when the crime was reported. Personal injury traffic crashes (10-46) and non-injury traffic crashes (10-45) retrieved from MNPD's CAD database. Excludes CFS with a disposition code of 6 or 11. For each incident or CAD record, the incident or dispatch location was assigned to the nearest street intersection.

North Precinct High Crime Intersections

Intersections with the highest concentrations of crime & traffic crashes - past 12 weeks.

METROPOLITAN POLICE DEPARTMENT
of Nashville and Davidson County

Violent Crime

Rank	Intersection	Precinct	ZIP	Count
1	DOWLAN ST & 25TH AV N	North	37208	19
2	REVELS DR & WHITES CREEK PKE	North	37207	13
2	BUENA VISTA PKE & TRINITY LN	North	37218	13
4	HERMAN ST & BLANK ST	North	37208	11
5	W TRINITY LN & HAMPTON ST	North	37207	10
6	ROWAN DR & ROWAN CT	North	37207	9
7	17TH AV N & DR D B TODD JR BLVD	North	37208	7
7	GARFIELD ST & DELTA AV	North	37208	7
7	BRICK CHURCH PKE & ARTIC AV	North	37207	7
10	W TRINITY LN & BRICK CHURCH PKE	North	37207	6
10	DELTA AV & CHEATHAM PL	North	37208	6
10	HAYNES PARK DR & HAYNES PARK CT	North	37218	6
10	DR DB TODD JR BLVD & JEFFERSON ST	North	37208	6

Property Crime

Rank	Intersection	Precinct	ZIP	Count
1	S HAMILTON RD & BUENA VISTA PKE	North	37218	17
2	W TRINITY LN & HAMPTON ST	North	37207	13
2	SUMMITT AV & CLARKSVILLE PKE	North	37218	13
4	ROSA L PARKS BLVD & MONROE ST	North	37208	12
5	DR DB TODD JR BLVD & JEFFERSON ST	North	37208	8
6	REVELS DR & WHITES CREEK PKE	North	37207	7
6	BRICK CHURCH PKE & WOODFOLK AV	North	37207	7
6	W HAMILTON RD & CLARKSVILLE PKE	North	37218	7
6	JEFFERSON ST & WARREN ST	North	37208	7
6	17TH AV N & DR D B TODD JR BLVD	North	37208	7
11	39TH AV N & CLIFTON AV	North	37209	6
11	BRICK CHURCH PKE & ARTIC AV	North	37207	6
11	BATAVIA ST & 30TH AV N	North	37209	6

Traffic Crashes - Personal Injury

Rank	Intersection	Precinct	ZIP	Count
1	ALBION ST & DR D B TODD JR BLVD	North	37208	4
2	CLARKSVILLE PKE & DOUGLAS RD	North	37080	3
3	READ AV & BRICK CHURCH PKE	North	37207	2
3	W TRINITY LN & HAMPTON ST	North	37207	2
3	CRAVATH DR & SHREEVE LN	North	37207	2
3	S HAMILTON RD & BUENA VISTA PKE	North	37218	2
3	28TH AV N & JOHN A MERRITT BLVD	North	37209	2
3	KNIGHT DR & WHITES CREEK PKE	North	37207	2
9	BRICK CHURCH PARK DR &	North	37207	1
9	GREGGWOOD DR & EWINGWOOD DR	North	37207	1
9	W TRINITY LN & BUENA VISTA PKE	North	37218	1
9	VISTA LN & EWING DR	North	37207	1
9	DUNBAR DR & ROWAN DR	North	37207	1

Traffic Crashes - Non-Injury

Rank	Intersection	Precinct	ZIP	Count
1	ROSA L PARKS BLVD & DOMINICAN DR	North	37228	12
2	I65 S & I24 E	North	37207	9
3	S HAMILTON RD & BUENA VISTA PKE	North	37218	7
3	I65 S & W TRINITY LN	North	37207	7
5	READ AV & BRICK CHURCH PKE	North	37207	6
6	BRICK CHURCH PKE & I65 S EXIT RAMP	North	37207	5
7	28TH AV N & JOHN A MERRITT BLVD	North	37209	4
7	BRICK CHURCH PKE & BAPTIST WORLD CENTER DR	North	37207	4
7	BRICK CHURCH PKE & I65 S EXIT RAMP	North	37207	4
7	BAPTIST WORLD CENTER DR & W TRINITY LN	North	37207	4
7	W TRINITY LN & BRICK CHURCH PKE	North	37207	4
12	CLARKSVILLE PKE & ROSA L PARKS BLVD	North	37208	3
12	16TH AV N & BUCHANAN ST	North	37208	3

Information summarized for CompStat week ending 07-11-20. (past 12 weeks of data). For each report, point data were plotted in a GIS and assigned to the nearest street intersection. Summary counts were then calculated for each intersection.

Sourced from MNPD ARMS on 7/15/2020 7:11:32 AM. Violent and property crime information sourced from incident reports using Uniform Crime Reporting definitions and reporting guidelines, based on the date when the crime was reported. Personal injury traffic crashes (10-46) and non-injury traffic crashes (10-45) retrieved from MNPD's CAD database. Excludes CFS with a disposition code of 6 or 11. For each incident or CAD record, the incident or dispatch location was assigned to the nearest street intersection.

Madison Precinct High Crime Intersections

Intersections with the highest concentrations of crime & traffic crashes - past 12 weeks.

METROPOLITAN POLICE DEPARTMENT
of Nashville and Davidson County

Violent Crime

Rank	Intersection	Precinct	ZIP	Count
1	WESTCHESTER DR & TUCKAHOE SQ E	Madison	37207	14
2	DUE WEST AV N & OLD DUE WEST AV	Madison	37115	8
3	FOREST PARK RD & COVENTRY WOODS DR	Madison	37115	7
4	CREEKWOOD DR &	Madison	37207	6
5	E PALESTINE AV & E WEBSTER ST	Madison	37115	5
5	ARCHWOOD DR & ROOSEVELT AV	Madison	37115	5
7	N DUPONT AV & MAY DR	Madison	37115	4
7	NEELYS BEND RD & IDLEWILD DR	Madison	37115	4
7	WESTCHESTER DR & MEADOW CT	Madison	37207	4
7	ALTA LOMA RD & GLEAVES ST	Madison	37072	4
7	I65 S & I24 W ENT RAMP	Madison	37207	4
7	BERKLEY DR & ARGLE AV	Madison	37115	4
7	NEELYS BEND RD & S GALLATIN PKE	Madison	37115	4

Property Crime

Rank	Intersection	Precinct	ZIP	Count
1	SKYLINE MEMORIAL CT & DICKERSON PKE	Madison	37115	58
2	ALTA LOMA RD & N GALLATIN PKE	Madison	37115	26
3	S GALLATIN PKE & GALLATIN PKE	Madison	37216	24
4	E PALESTINE AV & E WEBSTER ST	Madison	37115	16
5	DUE WEST AV N & OLD DUE WEST AV	Madison	37115	13
6	N GALLATIN PKE & RIVERCHASE BLVD	Madison	37115	10
6	N GALLATIN PKE & NORTHSIDE DR	Madison	37115	10
8	TWIN HILLS DR & N GALLATIN PKE	Madison	37072	9
8	BELL GRIMES LN & DICKERSON PKE	Madison	37207	9
8	MYATT DR & SPRING BRANCH DR	Madison	37115	9
8	N GALLATIN PKE & LIBERTY LN	Madison	37072	9
12	EDENWOLD RD & N GALLATIN PKE	Madison	37115	8
12	HICKORY HILLS BLVD & WESTCAP RD	Madison	37189	8

Traffic Crashes - Personal Injury

Rank	Intersection	Precinct	ZIP	Count
1	DOUGLAS ST & OLD HICKORY BLVD W	Madison	37115	2
1	S GRAYCROFT AV & DUE WEST AV W	Madison	37115	2
1	E OLD HICKORY BLVD & S GALLATIN PKE	Madison	37115	2
1	OLD DRY CREEK RD & N GALLATIN PKE	Madison	37115	2
1	DICKERSON PKE & OLD HICKORY BLVD	Madison	37207	2
6	I65 N & VIETNAM VETERANS BLVD N	Madison	37072	1
6	BRILEY PKWY W & I24 W	Madison	37207	1
6	I65 S & I24 W ENT RAMP	Madison	37207	1
6	DICKERSON PKE & DUE WEST AV N	Madison	37207	1
6	GREEN ACRES CT & GREEN ACRES DR	Madison	37072	1
6	S MAIN ST & RIVERGATE PKWY	Madison	37072	1
6	DICKERSON PKE S & WEEPING WILLOW WAY	Madison	37072	1
6	BRILEY PKWY W & DICKERSON PKE	Madison	37207	1

Traffic Crashes - Non-Injury

Rank	Intersection	Precinct	ZIP	Count
1	S GALLATIN PKE & MAPLE ST	Madison	37115	12
2	CONFERENCE DR & N GALLATIN PKE	Madison	37072	10
3	MYATT DR & RIVERGATE PKWY	Madison	37115	9
4	OLD HICKORY BLVD W & GALLATIN PKE	Madison	37115	7
5	E OLD HICKORY BLVD & S GALLATIN PKE	Madison	37115	6
5	E PALESTINE AV & S GALLATIN PKE	Madison	37115	6
5	N GALLATIN PKE & LIBERTY LN	Madison	37072	6
5	SKYLINE MEMORIAL CT & DICKERSON PKE	Madison	37115	6
9	BRAWNER AV & MAPLE ST	Madison	37115	5
9	DOUGLAS ST & OLD HICKORY BLVD W	Madison	37115	5
9	OLD HICKORY BLVD W & S GALLATIN PKE RAMP	Madison	37115	5
9	OLD HICKORY BLVD W & N GRAYCROFT AV	Madison	37115	5
13	CONFERENCE DR & VIETNAM VETERANS BLVD EXT	Madison	37072	4

Information summarized for CompStat week ending 07-11-20. (past 12 weeks of data). For each report, point data were plotted in a GIS and assigned to the nearest street intersection. Summary counts were then calculated for each intersection.

Sourced from MNPD ARMS on 7/15/2020 7:11:32 AM. Violent and property crime information sourced from incident reports using Uniform Crime Reporting definitions and reporting guidelines, based on the date when the crime was reported. Personal injury traffic crashes (10-46) and non-injury traffic crashes (10-45) retrieved from MNPD's CAD database. Excludes CFS with a disposition code of 6 or 11. For each incident or CAD record, the incident or dispatch location was assigned to the nearest street intersection.

Midtown Hills Precinct High Crime Intersections

Intersections with the highest concentrations of crime & traffic crashes - past 12 weeks.

METROPOLITAN POLICE DEPARTMENT
of Nashville and Davidson County

Violent Crime

Rank	Intersection	Precinct	ZIP	Count
1	CHARLOTTE AV &	Midtown	37203	4
1	14TH AV S & EDGEHILL AV	Midtown	37212	4
1	WHISPERING HILLS DR & BONERWOOD DR	Midtown	37211	4
1	ELLINGTON CIR & EDMONSON CIR	Midtown	37211	4
5	HORTON AV & 11TH AV S	Midtown	37203	3
5	I40 E & MUSIC CIR E / 14TH AV S	Midtown	37203	3
5	OLD HICKORY BLVD & HICKORY TRACE DR	Midtown	37211	3
5	SIDCO DR & ELYSIAN FIELDS RD	Midtown	37204	3
5	WEDGEWOOD AV & 8TH AV S	Midtown	37203	3
10	POWELL AV & BRANSFORD AV	Midtown	37204	2
10	24TH AV N & PARMAN PL	Midtown	37203	2
10	20TH AV N & STATE ST	Midtown	37203	2
10	CHARLOTTE AV & 19TH AV N	Midtown	37203	2

Property Crime

Rank	Intersection	Precinct	ZIP	Count
1	8TH AV S & ROYCROFT PL	Midtown	37204	29
2	RICHARD JONES RD & HILLMONT DR	Midtown	37215	18
2	POWELL AV & BRANSFORD AV	Midtown	37204	18
4	NOLENSVILLE PKE & SWISS AV	Midtown	37211	16
5	ELLIOTT AV & HILLVIEW HTS	Midtown	37204	11
6	MCNALLY DR & ATLAS DR	Midtown	37211	10
7	ORIOLE PL & RICHARD JONES RD	Midtown	37215	9
7	WEST END AV & 17TH AV N	Midtown	37203	9
9	NOLENSVILLE PKE & TUSCULUM RD	Midtown	37211	8
9	9TH AV S & MONTROSE AV	Midtown	37204	8
9	OLD HICKORY BLVD & ZERMATT AV	Midtown	37211	8
9	18TH AV S & BELCOURT AV	Midtown	37212	8
9	WEDGEWOOD AV & 8TH AV S	Midtown	37203	8

Traffic Crashes - Personal Injury

Rank	Intersection	Precinct	ZIP	Count
1	HARDING PL & I65 N ENT RAMP	Midtown	37204	4
2	NOLENSVILLE PKE & BREWER DR	Midtown	37211	2
2	CHARLOTTE AV & 15TH AV N	Midtown	37203	2
2	HARDING PL & OVERCREST DR	Midtown	37211	2
2	HILLSBORO PKE & I440 E	Midtown	37212	2
2	HARDING PL & TROUSDALE DR	Midtown	37211	2
7	CHARLOTTE AV & 19TH AV N	Midtown	37203	1
7	20TH AV N & STATE ST	Midtown	37203	1
7	MURPHY AV & 20TH AV N	Midtown	37203	1
7	HYNES ST & 15TH AV N	Midtown	37203	1
7	CHARLOTTE AV & FISK ST	Midtown	37203	1
7	WEST END AV & 20TH AV S	Midtown	37203	1
7	CHARLOTTE PKE & 20TH AV N	Midtown	37203	1

Traffic Crashes - Non-Injury

Rank	Intersection	Precinct	ZIP	Count
1	POWELL AV & POWELL PL	Midtown	37204	11
2	BRENTWOOD EAST DR & OLD HICKORY BLVD	Midtown	37211	10
3	HARDING PL & TROUSDALE DR	Midtown	37211	8
4	MEDICAL CENTER DR & VANDERBILT HOSPITAL	Midtown	37212	7
5	OLD HICKORY BLVD & FRANKLIN PIKE CIR	Midtown	37027	5
5	HIGHLAND AV & 24TH AV S	Midtown	37212	5
5	THOMPSON LN & NOLENSVILLE PKE	Midtown	37211	5
8	HARDING PL & I65 N ENT RAMP	Midtown	37204	4
8	THOMPSON LN & ELIZABETH ST	Midtown	37211	4
8	BLUFF RD & NOLENSVILLE PKE	Midtown		4
8	NOLENSVILLE PKE & CONCORD RD	Midtown	37027	4
8	NOLENSVILLE PKE & MELROSE AV / PEACHTREE ST	Midtown	37211	4
8	OLD HICKORY BLVD & HILL RD	Midtown	37027	4

Information summarized for CompStat week ending 07-11-20. (past 12 weeks of data). For each report, point data were plotted in a GIS and assigned to the nearest street intersection. Summary counts were then calculated for each intersection.

Sourced from MNPD ARMS on 7/15/2020 7:11:32 AM. Violent and property crime information sourced from incident reports using Uniform Crime Reporting definitions and reporting guidelines, based on the date when the crime was reported. Personal injury traffic crashes (10-46) and non-injury traffic crashes (10-45) retrieved from MNPD's CAD database. Excludes CFS with a disposition code of 6 or 11. For each incident or CAD record, the incident or dispatch location was assigned to the nearest street intersection.

County High Crime Intersections - Arrests

Intersections with the highest concentrations of arrests - past 12 weeks.

METROPOLITAN POLICE DEPARTMENT
of Nashville and Davidson County

DUI Arrests

Rank	Intersection	Precinct	ZIP	Count
1	2ND AV N & JAMES ROBERTSON PKWY	Central	37201	7
1	EWING AV & MIDDLETON ST	Central	37203	7
3	43RD AV N & ALBION ST	West	37209	6
3	16TH AV N & BUCHANAN ST	North	37208	6
3	CLARKSVILLE PKE & 26TH AV N	North	37208	6
6	ARCHWOOD DR & ROOSEVELT AV	Madison	37115	5
6	CLAIBORNE ST & LAFAYETTE ST	South	37210	5
8	6TH AV S & MULBERRY ST	Central	37203	4
8	HARVEST GROVE DR & GROVEDALE TRC	South	37013	4
8	SMITH SPRINGS RD &	South	37217	4
8	EATONS CREEK RD & OLD HICKORY BLVD	North	37015	4
8	GARFIELD ST & ROSA L PARKS BLVD	North	37208	4
8	NOLENSVILLE PKE &	South	37211	4

Drug-Related Arrests

Rank	Intersection	Precinct	ZIP	Count
1	SKYLINE MEMORIAL CT & DICKERSON PKE	Madison	37115	10
2	ALBION ST & DR D B TODD JR BLVD	North	37208	8
2	NOLENSVILLE PKE & EDMONDSON PKE	South	37211	8
4	MILLWOOD DR & MURFREESBORO PKE	Hermitage	37217	4
4	EAST THOMPSON LN & MURFREESBORO PKE	South	37211	4
6	LINBAR DR &	South	37211	3
6	HARDING PL & I24 W	South	37211	3
6	CENTRAL PKE EXIT RAMP & CENTRAL PKE	Hermitage	37076	3
9	HARDING PL & TRAVELERS INN DR	South	37211	2
9	LINBAR DR & WALLACE RD	South	37211	2
9	HARDING PL & LINBAR DR	South	37211	2
9	HAYWOOD LN & LOCUSTWOOD DR	South	37211	2
9	E OLD HICKORY BLVD & S GALLATIN PKE	Madison	37115	2

Felony Arrests

Rank	Intersection	Precinct	ZIP	Count
1	2ND AV N & JAMES ROBERTSON PKWY	Central	37201	114
2	3RD AV N & GAY ST	Central	37219	97
3	GAY ST & 2ND AV N	Central	37201	28
4	MEDICAL CENTER DR & VANDERBILT HOSPITAL	Midtown	37212	16
5	ALBION ST & DR D B TODD JR BLVD	North	37208	15
5	SKYLINE MEMORIAL CT & DICKERSON PKE	Madison	37115	15
5	JO JOHNSTON AV & 1ST AV N	Central	37201	15
8	NOLENSVILLE PKE & WELSHWOOD DR	South	37211	9
9	16TH AV N & BUCHANAN ST	North	37208	8
10	REVELS DR & WHITES CREEK PKE	North	37207	7
10	MYATT DR & ANDERSON LN	Madison	37115	7
10	MURFREESBORO PKE & PAVILION BLVD	Hermitage	37217	7
13	MYATT DR & SPRING BRANCH DR	Madison	37115	6

Weapons Law Violation Arrests

Rank	Intersection	Precinct	ZIP	Count
1	CLARKSVILLE PKE & 26TH AV N	North	37208	4
1	2ND AV N & JAMES ROBERTSON PKWY	Central	37201	4
1	MEDICAL CENTER DR & VANDERBILT HOSPITAL	Midtown	37212	4
4	OLD HICKORY BLVD W & I65 N	Madison	37207	3
4	NEILL AV & SMILEY ST	East	37206	3
6	CHRIS ST & OLD MATTHEWS RD	North	37207	2
6	W TRINITY LN & LIBERIA ST	North	37207	2
6	NOLENSVILLE PKE & EDMONDSON PKE	South	37211	2
6	FESSEY PARK RD & BERRY RD	Midtown	37204	2
6	CLAYMILLE BLVD & CLAYMILLE CT	North	37207	2
6	REVELS DR & WHITES CREEK PKE	North	37207	2
6	W TRINITY LN & BRICK CHURCH PKE	North	37207	2
6	W TRINITY LN & HAMPTON ST	North	37207	2

Information summarized for CompStat week ending 07-11-20. (past 12 weeks of data). For each report, point data were plotted in a GIS and assigned to the nearest street intersection. Summary counts were then calculated for each intersection.

Sourced from MNPD ARMS on 7/15/2020 7:11:32 AM. For each arrest, the arrest location was assigned to the nearest street intersection. This report does not take into account the number of charges. 1 arrest = 1 body.

County Hot Addresses
Multiple CFS / Arrests at the Same Location, Past 12 Weeks

METROPOLITAN POLICE DEPARTMENT
of Nashville and Davidson County

CFS Location / Nearby Business	Count	Counts - Top Ten Codes
709 5TH AV S ***Greyhound***	**123**	60 - Want Officer for Investigation / Assistance (10-43) 26 - Disorderly Person (10-44) 8 - Fight / Assault (10-57)
639 LAFAYETTE ST ***Nashville Rescue Mission***	**103**	46 - Want Officer for Investigation / Assistance (10-43) 32 - Disorderly Person (10-44) 8 - Theft (10-50)
333 RIO VISTA DR ***Charter Village Apartments***	**93**	21 - Disorderly Person (10-44) 20 - Domestic Disturbance (10-41) 16 - Want Officer for Investigation / Assistance (10-43)
2715 WHITES CREEK PKE ***Haynes Garden Apartments***	**88**	31 - Want Officer for Investigation / Assistance (10-43) 23 - Domestic Disturbance (10-41) 9 - Disorderly Person (10-44)
270 TAMPA DR ***Barcelona Condos***	**85**	21 - Want Officer for Investigation / Assistance (10-43) 19 - Disorderly Person (10-44) 16 - Domestic Disturbance (10-41)
1090 MURFREESBORO PKE ***MapCo***	**72**	31 - Disorderly Person (10-44) 12 - Want Officer for Investigation / Assistance (10-43) 9 - Theft (10-50)
4190 NOLENSVILLE PKE ***MapCo***	**68**	35 - Disorderly Person (10-44) 11 - Want Officer for Investigation / Assistance (10-43) 7 - Theft (10-50)
800 MONROE ST ***Kroger***	**65**	22 - Disorderly Person (10-44) 9 - Want Officer for Investigation / Assistance (10-43) 8 - Transport Prisoner / Suspect (10-16)
4040 NOLENSVILLE PKE ***WalMart***	**64**	24 - Transport Prisoner / Suspect (10-16) 15 - Theft (10-50) 8 - Disorderly Person (10-44)
3458 DICKERSON PKE ***WalMart***	**62**	13 - Transport Prisoner / Suspect (10-16) 12 - Want Officer for Investigation / Assistance (10-43) 11 - Disorderly Person (10-44)
801 JEFFERSON ST ***MapCo***	**62**	48 - Disorderly Person (10-44) 5 - Want Officer for Investigation / Assistance (10-43) 4 - Fight / Assault (10-57)
2400 BUENA VISTA PKE ***Overlook Ridge Apartments***	**61**	22 - Domestic Disturbance (10-41) 14 - Want Officer for Investigation / Assistance (10-43) 6 - Disorderly Person (10-44)
1716 ROSA L PARKS BLVD ***Nashville Rescue Mission - Family***	**61**	29 - Want Officer for Investigation / Assistance (10-43) 16 - Disorderly Person (10-44) 4 - Fight / Assault (10-57)
335 FOREST PARK RD ***Lexington Garden Apartments***	**59**	20 - Disorderly Person (10-44) 12 - Want Officer for Investigation / Assistance (10-43) 6 - Fight / Assault (10-57)
860 MURFREESBORO PKE ***The Ellington Apartments***	**59**	20 - Want Officer for Investigation / Assistance (10-43) 9 - Domestic Disturbance (10-41) 5 - Vehicle Accident - Property Damage (10-45)

Arrest Location	Count	Counts - Top Charges
4040 NOLENSVILLE PIKE ***WalMart***	**59**	41 - Theft of merchandise- $1,000 or less 4 - Theft of property-$1,000 or less 4 - Failure to appear
3458 DICKERSON PIKE ***WalMart***	**25**	24 - Theft of merchandise- $1,000 or less 2 - Criminal trespass 1 - Assault, domestic offensive/provocative conduct
2715 WHITES CREEK PIKE ***Haynes Garden Apartments***	**20**	6 - Criminal trespass 5 - Juvenile, curfew 3 - Poss. or casual exchange-cont.sub.
639 LAFAYETTE ST ***Nashville Rescue Mission***	**20**	6 - Failure to appear- b or c misd. or summons booking 5 - Criminal trespass 3 - Theft of merchandise- $1,000 or less
130 W TRINITY LN ***Love's Truck Stop***	**19**	8 - Theft of merchandise- $1,000 or less 3 - Resisting stop, frisk, halt, arrest, or search 3 - Poss. or casual exchange-cont.sub.
3RD AVE N & BROADWAY	**17**	9 - Disorderly conduct 2 - Failure to be booked 2 - Public intoxication
4424 LEBANON PIKE ***WalMart***	**16**	9 - Theft of merchandise- $1,000 or less 4 - Burglary 2 - Theft of property-$1,000 or less
709 5TH AVE S ***Greyhound***	**15**	6 - Public intoxication 3 - Juvenile, runaway 3 - Disorderly conduct
800 MONROE ST ***Kroger***	**13**	4 - Theft of merchandise- $1,000 or less 4 - Criminal trespass 2 - Burglary
333 RIO VISTA DR ***Charter Village Apartments***	**12**	3 - Drug paraphernalia- unlawful use 3 - Assault, domestic bodily injury 3 - Theft of property-$1,000 or less
200 S GALLATIN PIKE ***Kroger***	**12**	6 - Public intoxication 4 - Theft of merchandise- $1,000 or less 3 - Criminal trespass
25 LINCOLN ST	**10**	8 - Criminal trespass 1 - Drug paraphernalia- unlawful use 1 - Juvenile, runaway
1500 PORTER RD ***Berkshire Place Apartments***	**10**	2 - Driving- revoked license 2 - Assault, domestic bodily injury 1 - Assault, aggravated - deadly weapon - int/kn
DELL PKWY & MURFREESBORO PIKE	**10**	6 - Driv. lic. - no d/l 2 - Poss. or casual exchange-cont.sub. 1 - Driving- suspended license, 2nd offense or gt
5824 NOLENSVILLE PIKE ***WalMart***	**9**	6 - Theft of merchandise- $1,000 or less 1 - Theft of property-$1,000 or less 1 - Driving under the influence

Sourced from MNPD ARMS on 7/15/2020 7:11:32 AM. CAD calls retrieved from ECC's Computer Aided Dispatch system. Includes only calls where an officer response was made. Disposition codes 6 (Backup) and 11 (Signal 9) are excluded. Self-initiated calls are excluded. CFS located at hospitals, police precincts, and detention centers are excluded. Arrest information retrieved from the MNPD RMS warrants / arrests database. 1 arrest = 1 body. Includes adult and juvenile arrests. Arrests served by warrants division are excluded. 'Nearby Business' refers to a business establishment in close proximity of the address listed, and is provided for informational purposes only. There is no guarantee that all calls were dispatched to the business listed, because in some cases, multiple business establishments have the same address (e.g. a discount store that also contains a pharmacy). Due to the unique nature of apartment-based reporting, individual unit numbers and the address of the main office for a complex may sometimes both appear in this report.

West Precinct Hot Addresses
Multiple CFS / Arrests at the Same Location, Past 12 Weeks

METROPOLITAN POLICE DEPARTMENT
of Nashville and Davidson County

CFS Location / Nearby Business	Count	Counts - Top Ten Codes
6535 PREMIER DR ***Rolling Hills Apartments***	**55**	14 - Disorderly Person (10-44) 13 - Want Officer for Investigation / Assistance (10-43) 11 - Theft (10-50)
111 OLD HICKORY BLVD ***Vue at Warner Park***	**45**	9 - Want Officer for Investigation / Assistance (10-43) 8 - Domestic Disturbance (10-41) 5 - Theft (10-50)
5800 MAUDINA AV ***Richland Hills Apartments***	**38**	12 - Domestic Disturbance (10-41) 7 - Disorderly Person (10-44) 3 - Theft (10-50)
7044 CHARLOTTE PKE ***WalMart***	**36**	15 - Disorderly Person (10-44) 9 - Want Officer for Investigation / Assistance (10-43) 2 - Suspicious Person (10-40)
595 HICKS RD ***Post Ridge Apartments***	**24**	9 - Want Officer for Investigation / Assistance (10-43) 4 - Disorderly Person (10-44) 4 - Domestic Disturbance (10-41)
629 OLD HICKORY BLVD ***MapCo***	**20**	17 - Investigate 911 Hang-Up Call (10-88) 2 - Theft (10-50) 1 - Disorderly Person (10-44)
5731 RIVER RD ***Hallmark at Bellevue Apartments***	**20**	6 - Want Officer for Investigation / Assistance (10-43) 4 - Domestic Disturbance (10-41) 2 - Suspicious Person (10-40)
4601 ALABAMA AV ***Shell***	**20**	12 - Theft (10-50) 4 - Disorderly Person (10-44) 2 - Want Officer for Investigation / Assistance (10-43)
7087 HIGHWAY 70 S ***Kroger***	**19**	9 - Disorderly Person (10-44) 4 - Want Officer for Investigation / Assistance (10-43) 2 - Theft (10-50)
7102 CHARLOTTE PKE ***Thorntons***	**19**	7 - Want Officer for Investigation / Assistance (10-43) 5 - Disorderly Person (10-44) 2 - Vehicle Accident - Property Damage (10-45)
6680 CHARLOTTE PKE ***Charlotte Square Shopping Center***	**19**	9 - Theft (10-50) 4 - Want Officer for Investigation / Assistance (10-43) 3 - Disorderly Person (10-44)
7002 CHARLOTTE PKE ***Brookmeade Park***	**18**	4 - Domestic Disturbance (10-41) 3 - Disorderly Person (10-44) 3 - Theft (10-50)
7034 CHARLOTTE PKE ***Lowe's***	**18**	5 - Want Officer for Investigation / Assistance (10-43) 4 - Vehicle Accident - Property Damage (10-45) 4 - Theft (10-50)
7600 CABOT DR ***Bells Bluff Apartments***	**18**	5 - Theft (10-50) 3 - Disorderly Person (10-44) 3 - Want Officer for Investigation / Assistance (10-43)
420 ELMINGTON AV	**18**	6 - Theft (10-50) 4 - Want Officer for Investigation / Assistance (10-43) 2 - Prowler (10-58)

Arrest Location	Count	Counts - Top Charges
7044 CHARLOTTE PIKE ***WalMart***	**7**	5 - Theft of merchandise- $1,000 or less 1 - Robbery- agg.- weapon or object 1 - Assault- fear of bodily injury
43RD AVE N & ALBION ST	**6**	6 - Poss. or casual exchange-cont.sub.
7002 CHARLOTTE PIKE ***Brookmeade Park***	**5**	2 - Drug paraphernalia- unlawful use 1 - Assault, domestic bodily injury 1 - Assault, aggravated - deadly weapon - int/kn
5800 MAUDINA AVE ***Richland Hills Apartments***	**4**	1 - Driving- revoked license 1 - Assault, vehicular, aggravated 1 - Burglary- aggravated
I 440 E & WEST END AVE	**4**	3 - Driv. lic. - no d/l 1 - Driving- suspended license
7034 CHARLOTTE PIKE ***Lowe's***	**3**	3 - Theft of merchandise- $1,000 or less 1 - Burglary
5901 CALIFORNIA AVE ***Music City Tents***	**3**	1 - Weapon - handgun 1 - Poss. or casual exchange-cont.sub. 1 - Poss. or casual exchange of meth
6936 HWY 70 S ***Forest Park Apartments***	**3**	2 - Driv. lic. - no d/l 1 - Failure to be booked
7087 HWY 70 S	**3**	1 - Leaving the scene of an acc. w/pers. injury 1 - Driving- revoked license 1 - Driving under the influence
26 WHITE BRIDGE PIKE ***Target***	**3**	2 - Theft of property-$1,000 or less 1 - Poss. or casual exchange of meth 1 - Poss. or casual exchange-cont.sub.
2126 ABBOTT MARTIN RD ***Green Hills Mall***	**2**	4 - Theft of property->$1,000 but <$2,500 2 - Theft of property-$1,000 or less 1 - Theft of property-$2,500 or > but < $10,000
44TH AVE N & INDIANA AVE	**2**	1 - Drug paraphernalia- unlawful use 1 - Poss. or casual exchange-cont.sub. 1 - Driving- suspended license, 2nd offense or gt
481 OLD HICKORY BLVD	**2**	2 - Public intoxication 2 - Poss. or casual exchange-cont.sub. 2 - Drug paraphernalia- unlawful use
111 OLD HICKORY BLVD ***Vue at Warner Park***	**2**	2 - Assault, domestic bodily injury 1 - Assault, domestic fear of bodily injury
2828 OLD HICKORY BLVD ***Colonial Grand at Bellevue***	**2**	1 - Implied consent - civil 1 - Driving under the influence 1 - Driv. lic. - no d/l

Sourced from MNPD ARMS on 7/15/2020 7:11:32 AM. CAD calls retrieved from ECC's Computer Aided Dispatch system. Includes only calls where an officer response was made. Disposition codes 6 (Backup) and 11 (Signal 9) are excluded. Self-initiated calls are excluded. CFS located at hospitals, police precincts, and detention centers are excluded. Arrest information retrieved from the MNPD RMS warrants / arrests database. 1 arrest = 1 body. Includes adult and juvenile arrests. Arrests served by warrants division are excluded. 'Nearby Business' refers to a business establishment in close proximity of the address listed, and is provided for informational purposes only. There is no guarantee that all calls were dispatched to the business listed, because in some cases, multiple business establishments have the same address (e.g. a discount store that also contains a pharmacy). Due to the unique nature of apartment-based reporting, individual unit numbers and the address of the main office for a complex may sometimes both appear in this report.

East Precinct Hot Addresses
Multiple CFS / Arrests at the Same Location, Past 12 Weeks

METROPOLITAN POLICE DEPARTMENT
of Nashville and Davidson County

CFS Location / Nearby Business	Count	Counts - Top Ten Codes
130 W TRINITY LN ***Love's Truck Stop***	**49**	10 - Want Officer for Investigation / Assistance (10-43) 10 - Disorderly Person (10-44) 8 - Theft (10-50)
1500 PORTER RD ***Berkshire Place Apartments***	**46**	20 - Want Officer for Investigation / Assistance (10-43) 10 - Domestic Disturbance (10-41) 4 - Disorderly Person (10-44)
500 MAIN ST ***Citgo***	**37**	19 - Disorderly Person (10-44) 7 - Want Officer for Investigation / Assistance (10-43) 3 - Vehicle Accident - Property Damage (10-45)
110 OAK VALLEY DR ***Village Place Apartments***	**31**	9 - Investigate 911 Hang-Up Call (10-88) 7 - Want Officer for Investigation / Assistance (10-43) 7 - Disorderly Person (10-44)
488 LEMONT DR ***Point Breeze Apartments***	**26**	13 - Want Officer for Investigation / Assistance (10-43) 5 - Domestic Disturbance (10-41) 2 - Disorderly Person (10-44)
3410 GALLATIN PKE ***Kroger***	**25**	8 - Want Officer for Investigation / Assistance (10-43) 6 - Disorderly Person (10-44) 2 - Vehicle Accident - Property Damage (10-45)
203 TREUTLAND AV	**25**	17 - Want Officer for Investigation / Assistance (10-43) 6 - Suspicious Person (10-40) 1 - Mentally ILL Person (10-35)
2071 OAKWOOD AV	**24**	8 - Domestic Disturbance (10-41) 4 - Want Officer for Investigation / Assistance (10-43) 3 - Disorderly Person (10-44)
711 GALLATIN AV ***Kroger***	**22**	8 - Disorderly Person (10-44) 3 - Vehicle Accident - Property Damage (10-45) 3 - Want Officer for Investigation / Assistance (10-43)
345 DELLWAY VILLA RD ***Dellway Villa Apartments***	**21**	5 - Want Officer for Investigation / Assistance (10-43) 3 - Disorderly Person (10-44) 3 - Shots Fired (10-83)
712 MAIN ST ***MapCo***	**20**	10 - Disorderly Person (10-44) 4 - Theft (10-50) 3 - Want Officer for Investigation / Assistance (10-43)
1921 GREENWOOD AV ***Eastwood Greene Apartments***	**20**	7 - Want Officer for Investigation / Assistance (10-43) 7 - Disorderly Person (10-44) 3 - Theft (10-50)
SHELBY PARK ***Shelby Park***	**20**	10 - Want Officer for Investigation / Assistance (10-43) 6 - Disorderly Person (10-44) 1 - Dangerous / Injured Animal (10-65)
1015 JOYCE LN ***Home Depot***	**17**	8 - Theft (10-50) 4 - Want Officer for Investigation / Assistance (10-43) 1 - Disorderly Person (10-44)
1801 DICKERSON PKE ***Relax Inn***	**16**	8 - Want Officer for Investigation / Assistance (10-43) 4 - Theft (10-50) 3 - Disorderly Person (10-44)

Arrest Location	Count	Counts - Top Charges
130 W TRINITY LN ***Love's Truck Stop***	**19**	8 - Theft of merchandise- $1,000 or less 3 - Resisting stop, frisk, halt, arrest, or search 3 - Poss. or casual exchange-cont.sub.
1500 PORTER RD ***Berkshire Place Apartments***	**10**	2 - Assault, domestic bodily injury 2 - Driving- revoked license 1 - Driving- suspended license
1015 JOYCE LN ***Home Depot***	**5**	4 - Theft of merchandise- $1,000 or less 1 - Poss. or casual exchange-cont.sub.
711 GALLATIN AVE ***Kroger***	**5**	2 - Harassment - cause emotional distress, intimidate, frighten 1 - Theft of merchandise- $1,000 or less
BRILEY PKWY W & ELLINGTON PKWY N	**5**	3 - Poss. or casual exchange-cont.sub. 3 - Driv. lic. - no d/l 2 - Vehicle theft - $10,000 or gt, lt $60,000
FERN AVE & WHITES CREEK PIKE	**5**	3 - Juvenile, curfew 3 - Theft of property-$2,500 or > but < $10,000 2 - Driv. lic. - no d/l
I 65 S & W TRINITY LN	**5**	2 - Driving- revoked license 2 - Driving- revoked license, 2nd offense or gt 1 - Driv. lic. - no d/l
S 7TH ST & SYLVAN ST	**5**	2 - Assault, domestic bodily injury 2 - Poss. or casual exchange-cont.sub. 1 - Leaving the scene of an acc. w/pers. injury
DICKERSON PIKE & HART LN	**4**	1 - Driv. lic. - no d/l 1 - Driving under the influence 1 - Driving- suspended license
DOUGLAS AVE & GALLATIN AVE	**4**	2 - Driv. lic. - no d/l 1 - Driving under the influence 1 - Driving- revoked license
1902 DICKERSON PIKE ***Delux Inn***	**4**	2 - Assault, domestic bodily injury 1 - Assault, domestic fear of bodily injury 1 - Assault, agg violation of court order
201 GRIZZARD AVE ***Holiday Village Apartments***	**4**	2 - Criminal trespass 1 - Child abuse - child 8 or less 1 - Failure to appear- b or c misd. or summons booking
2510 DICKERSON PIKE ***Ranchwood Mobile Home Park***	**4**	2 - Robbery 1 - Probation violation- misdemeanor 1 - Resisting stop, frisk, halt, arrest, or search
2015 JONES CIR	**3**	3 - Poss. or casual exchange-cont.sub.
2712 DICKERSON PIKE ***Family Estates Apartments***	**3**	2 - Assault, domestic bodily injury 2 - Vandalism- $1,000 or less

Sourced from MNPD ARMS on 7/15/2020 7:11:32 AM. CAD calls retrieved from ECC's Computer Aided Dispatch system. Includes only calls where an officer response was made. Disposition codes 6 (Backup) and 11 (Signal 9) are excluded. Self-initiated calls are excluded. CFS located at hospitals, police precincts, and detention centers are excluded. Arrest information retrieved from the MNPD RMS warrants / arrests database. 1 arrest = 1 body. Includes adult and juvenile arrests. Arrests served by warrants division are excluded. 'Nearby Business' refers to a business establishment in close proximity of the address listed, and is provided for informational purposes only. There is no guarantee that all calls were dispatched to the business listed, because in some cases, multiple business establishments have the same address (e.g. a discount store that also contains a pharmacy). Due to the unique nature of apartment-based reporting, individual unit numbers and the address of the main office for a complex may sometimes both appear in this report.

South Precinct Hot Addresses
Multiple CFS / Arrests at the Same Location, Past 12 Weeks

METROPOLITAN POLICE DEPARTMENT
of Nashville and Davidson County

CFS Location / Nearby Business	Count	Counts - Top Ten Codes
270 TAMPA DR ***Barcelona Condos***	**85**	21 - Want Officer for Investigation / Assistance (10-43) 19 - Disorderly Person (10-44) 16 - Domestic Disturbance (10-41)
4190 NOLENSVILLE PKE ***MapCo***	**68**	35 - Disorderly Person (10-44) 11 - Want Officer for Investigation / Assistance (10-43) 7 - Theft (10-50)
4040 NOLENSVILLE PKE ***WalMart***	**64**	24 - Transport Prisoner / Suspect (10-16) 15 - Theft (10-50) 8 - Disorderly Person (10-44)
630 BELL RD ***Preakness Apartments***	**57**	16 - Theft (10-50) 10 - Disorderly Person (10-44) 7 - Domestic Disturbance (10-41)
180 WALLACE RD ***Nob Hill Apartments***	**55**	15 - Disorderly Person (10-44) 14 - Want Officer for Investigation / Assistance (10-43) 10 - Domestic Disturbance (10-41)
727 BELL RD ***The Overlook Apartments***	**54**	10 - Theft (10-50) 10 - Domestic Disturbance (10-41) 10 - Disorderly Person (10-44)
340 HARDING PL ***Exxon***	**51**	29 - Disorderly Person (10-44) 7 - Want Officer for Investigation / Assistance (10-43) 4 - Theft (10-50)
850 RICHARDS RD ***Apollo Apartments***	**49**	16 - Want Officer for Investigation / Assistance (10-43) 10 - Disorderly Person (10-44) 5 - Domestic Disturbance (10-41)
1211 BELL RD ***Beechwood Terrace Apartments***	**45**	10 - Want Officer for Investigation / Assistance (10-43) 8 - Disorderly Person (10-44) 6 - Domestic Disturbance (10-41)
660 BELL RD ***Cambridge at Hickory Hollow Apartments***	**37**	11 - Domestic Disturbance (10-41) 8 - Want Officer for Investigation / Assistance (10-43) 3 - Disorderly Person (10-44)
5101 LINBAR DR ***South Brook Apartments***	**34**	8 - Theft (10-50) 7 - Want Officer for Investigation / Assistance (10-43) 5 - Domestic Disturbance (10-41)
5161 RICE RD ***The Villages at Stonewood***	**34**	8 - Investigate 911 Hang-Up Call (10-88) 7 - Want Officer for Investigation / Assistance (10-43) 3 - Disorderly Person (10-44)
420 METROPLEX DR ***Somatel Nashville Airport Hotel***	**31**	19 - Want Officer for Investigation / Assistance (10-43) 4 - Disorderly Person (10-44) 3 - Investigate 911 Hang-Up Call (10-88)
1901 MURFREESBORO PKE ***Newport Apartments***	**31**	6 - Shots Fired (10-83) 6 - Disorderly Person (10-44) 5 - Domestic Disturbance (10-41)
2823 MURFREESBORO PKE ***InTown Suites Extended Stay***	**31**	11 - Want Officer for Investigation / Assistance (10-43) 4 - Domestic Disturbance (10-41) 4 - Disorderly Person (10-44)

Arrest Location	Count	Counts - Top Charges
4040 NOLENSVILLE PIKE ***WalMart***	**59**	41 - Theft of merchandise- $1,000 or less 4 - Theft of property-$1,000 or less 4 - Failure to appear
25 LINCOLN ST	**10**	8 - Criminal trespass 1 - Drug paraphernalia- unlawful use 1 - Juvenile, runaway
5209 LINBAR DR	**8**	5 - Driv. lic. - no d/l 1 - Driv. lic. - poss. of revoked, susp. or altered 1 - Driving- revoked license
MURFREESBORO PIKE & THOMPSON PL	**8**	3 - Driving under the influence 2 - Poss. or casual exchange-cont.sub. 1 - Open container viol.
5824 NOLENSVILLE PIKE ***WalMart***	**7**	4 - Theft of merchandise- $1,000 or less 1 - Theft of property-$1,000 or less 1 - Driving under the influence
HARDING PL & NOLENSVILLE PIKE	**6**	3 - Driv. lic. - no d/l 2 - Driving- suspended license, 2nd offense or gt 1 - Poss. or casual exchange-cont.sub.
NOLENSVILLE PIKE & THOMPSON LN	**6**	2 - Driving- revoked license 1 - Driving- suspended license 1 - Driving under the influence
3748 NOLENSVILLE PIKE	**6**	2 - Drug paraphernalia- unlawful use 2 - Child endangerment 2 - Poss. or casual exchange-cont.sub.
3060 SMITH SPRINGS RD ***Smith Springs Recreation Area***	**6**	4 - Poss. or casual exchange-cont.sub. 2 - Drug paraphernalia- unlawful use 1 - Driv. lic. - no d/l
217 LARGO DR ***Hooters***	**5**	3 - Poss. or casual exchange-cont.sub. 2 - Assault, aggravated - deadly weapon - int/kn 1 - Fail to be booked (criminal summons)
270 TAMPA DR ***Barcelona Condos***	**5**	2 - Assault, domestic bodily injury 2 - False imprisonment 1 - Juvenile, runaway
2823 MURFREESBORO PIKE ***InTown Suites Extended Stay***	**5**	1 - Probation violation- felony 1 - Probation violation- misdemeanor 1 - Resisting stop, frisk, halt, arrest, or search
198 HAYWOOD LN ***Circle K***	**5**	1 - Drug paraphernalia- unlawful use 1 - Driving- suspended license 1 - Driv. lic. - no d/l
I 24 W & HARDING PL	**5**	2 - Driv. lic. - no d/l 2 - Driving under the influence 2 - Poss. or casual exchange-cont.sub.
HAMILTON CHURCH RD & MURFREESBORO PIKE	**5**	3 - Driv. lic. - no d/l 1 - Driving- suspended license 1 - Driving- revoked license

Sourced from MNPD ARMS on 7/15/2020 7:11:32 AM. CAD calls retrieved from ECC's Computer Aided Dispatch system. Includes only calls where an officer response was made. Disposition codes 6 (Backup) and 11 (Signal 9) are excluded. Self-initiated calls are excluded. CFS located at hospitals, police precincts, and detention centers are excluded. Arrest information retrieved from the MNPD RMS warrants / arrests database. 1 arrest = 1 body. Includes adult and juvenile arrests. Arrests served by warrants division are excluded. 'Nearby Business' refers to a business establishment in close proximity of the address listed, and is provided for informational purposes only. There is no guarantee that all calls were dispatched to the business listed, because in some cases, multiple business establishments have the same address (e.g. a discount store that also contains a pharmacy). Due to the unique nature of apartment-based reporting, individual unit numbers and the address of the main office for a complex may sometimes both appear in this report.

Central Precinct Hot Addresses
Multiple CFS / Arrests at the Same Location, Past 12 Weeks

METROPOLITAN POLICE DEPARTMENT
of Nashville and Davidson County

CFS Location / Nearby Business	Count	Counts - Top Ten Codes
709 5TH AV S ***Greyhound***	**123**	60 - Want Officer for Investigation / Assistance (10-43) 26 - Disorderly Person (10-44) 8 - Fight / Assault (10-57)
639 LAFAYETTE ST ***Nashville Rescue Mission***	**103**	46 - Want Officer for Investigation / Assistance (10-43) 32 - Disorderly Person (10-44) 8 - Theft (10-50)
227 SHELBY AV ***Exxon***	**57**	24 - Disorderly Person (10-44) 12 - Want Officer for Investigation / Assistance (10-43) 11 - Theft (10-50)
9 HERMITAGE AV ***Daily's***	**46**	25 - Disorderly Person (10-44) 8 - Theft (10-50) 5 - Want Officer for Investigation / Assistance (10-43)
111 N 1ST ST ***Travel Centers of America***	**38**	15 - Disorderly Person (10-44) 10 - Want Officer for Investigation / Assistance (10-43) 5 - Domestic Disturbance (10-41)
440 3RD AV N	**33**	12 - Want Officer for Investigation / Assistance (10-43) 10 - Domestic Disturbance (10-41) 3 - Disorderly Person (10-44)
221 BROADWAY ***Kid Rock's Big Honky Tonk Rock N' Roll Steakhouse***	**32**	11 - Disorderly Person (10-44) 8 - Want Officer for Investigation / Assistance (10-43) 5 - Fight / Assault (10-57)
JEFFERSON ST BRIDGE ***Jefferson Street Bridge***	**32**	10 - Want Officer for Investigation / Assistance (10-43) 9 - Disorderly Person (10-44) 5 - Fight / Assault (10-57)
206 3RD AV S ***DGX***	**27**	15 - Theft (10-50) 7 - Disorderly Person (10-44) 5 - Want Officer for Investigation / Assistance (10-43)
400 DR MARTIN L KING JR BLVD ***MTA***	**27**	12 - Want Officer for Investigation / Assistance (10-43) 6 - Disorderly Person (10-44) 4 - Suicidal Person (10-63)
8 ACADEMY PL ***Nance Place Apartments***	**26**	12 - Want Officer for Investigation / Assistance (10-43) 6 - Disorderly Person (10-44) 2 - Domestic Disturbance (10-41)
1101 BROADWAY ***Exxon***	**23**	8 - Disorderly Person (10-44) 7 - Want Officer for Investigation / Assistance (10-43) 2 - Domestic Disturbance (10-41)
2ND AV N & JEFFERSON ST	**20**	7 - Want Officer for Investigation / Assistance (10-43) 3 - Disorderly Person (10-44) 3 - Fight / Assault (10-57)
333 COMMERCE ST ***AT&T***	**19**	14 - Disorderly Person (10-44) 3 - Want Officer for Investigation / Assistance (10-43) 1 - Theft (10-50)
500 5TH AV N ***500 Fifth Apartments***	**19**	9 - Want Officer for Investigation / Assistance (10-43) 5 - Disorderly Person (10-44) 1 - Vehicle Accident - Property Damage (10-45)

Arrest Location	Count	Counts - Top Charges
639 LAFAYETTE ST ***Nashville Rescue Mission***	**20**	6 - Failure to appear- b or c misd. or summons booking 5 - Criminal trespass 3 - Theft of merchandise- $1,000 or less
3RD AVE N & BROADWAY	**17**	9 - Disorderly conduct 2 - Public intoxication 2 - Failure to be booked
709 5TH AVE S ***Greyhound***	**15**	6 - Public intoxication 3 - Juvenile, runaway 3 - Disorderly conduct
2ND AVE N & JEFFERSON ST	**9**	4 - Assault, aggravated - deadly weapon - int/kn 3 - Resisting stop, frisk, halt, arrest, or search 2 - Vandalism- $1,000 or less
1 TITANS WAY ***LP Field***	**7**	6 - Criminal trespass 1 - Driv. lic. - no d/l 1 - Evading arrest- motor vehicle
221 BROADWAY ***Kid Rock's Big Honky Tonk Rock N' Roll Steakhouse***	**6**	3 - Assault- offensive or provocative contact 2 - Resisting stop, frisk, halt, arrest, or search 1 - Probation violation- misdemeanor
2ND AVE N & UNION ST	**6**	5 - Disorderly conduct 1 - Driving- suspended license 1 - Public intoxication
617 MIDDLETON ST	**6**	4 - Drug paraphernalia- unlawful use 2 - Poss. or casual exchange-cont.sub. 1 - Sale - cont.sub.- cocaine lt .5 gr.
448 2ND AVE N	**5**	2 - Assault, domestic fear of bodily injury 2 - Assault, domestic offensive/provocative conduct 1 - Harassment repetitive calls
1 PUBLIC SQ ***Metropolitan Clerk's Office***	**4**	2 - Criminal trespass 1 - Disorderly conduct 1 - Criminal contempt-violation of order of protection
200 JAMES ROBERTSON PKY	**4**	1 - Criminal impersonation 1 - Assault, domestic offensive/provocative conduct 1 - Assault, domestic fear of bodily injury
3RD AVE S & BROADWAY	**4**	2 - Driv. lic. - no d/l 1 - Assault- offensive or provocative contact 1 - Public intoxication
400 CHARLOTTE AVE ***MTA Parking Garage***	**4**	2 - Criminal trespass 1 - Assault, domestic offensive/provocative conduct 1 - Public intoxication
415 CHURCH ST ***Viridian Tower***	**4**	2 - Criminal trespass 1 - Burglary 1 - Assault, domestic bodily injury
6TH AVE S & MULBERRY ST	**4**	8 - Poss. or casual exchange-cont.sub.

Sourced from MNPD ARMS on 7/15/2020 7:11:32 AM. CAD calls retrieved from ECC's Computer Aided Dispatch system. Includes only calls where an officer response was made. Disposition codes 6 (Backup) and 11 (Signal 9) are excluded. Self-initiated calls are excluded. CFS located at hospitals, police precincts, and detention centers are excluded. Arrest information retrieved from the MNPD RMS warrants / arrests database. 1 arrest = 1 body. Includes adult and juvenile arrests. Arrests served by warrants division are excluded. 'Nearby Business' refers to a business establishment in close proximity of the address listed, and is provided for informational purposes only. There is no guarantee that all calls were dispatched to the business listed, because in some cases, multiple business establishments have the same address (e.g. a discount store that also contains a pharmacy). Due to the unique nature of apartment-based reporting, individual unit numbers and the address of the main office for a complex may sometimes both appear in this report.

Hermitage Precinct Hot Addresses
Multiple CFS / Arrests at the Same Location, Past 12 Weeks

METROPOLITAN POLICE DEPARTMENT
of Nashville and Davidson County

CFS Location / Nearby Business	Count	Counts - Top Ten Codes
1090 MURFREESBORO PKE ***MapCo***	**72**	31 - Disorderly Person (10-44) 12 - Want Officer for Investigation / Assistance (10-43) 9 - Theft (10-50)
860 MURFREESBORO PKE ***The Ellington Apartments***	**59**	20 - Want Officer for Investigation / Assistance (10-43) 9 - Domestic Disturbance (10-41) 5 - Vehicle Accident - Property Damage (10-45)
2425 ATRIUM WAY ***Nashville Airport Inn & Suites***	**57**	21 - Want Officer for Investigation / Assistance (10-43) 13 - Disorderly Person (10-44) 7 - Domestic Disturbance (10-41)
1210 MURFREESBORO PKE ***Hometowne Studios Nashville Airport***	**56**	14 - Want Officer for Investigation / Assistance (10-43) 13 - Domestic Disturbance (10-41) 9 - Disorderly Person (10-44)
1441 LEBANON PKE ***City Side Flats***	**51**	14 - Want Officer for Investigation / Assistance (10-43) 8 - Disorderly Person (10-44) 7 - Shots Fired (10-83)
5636 OLD HICKORY BLVD ***Hermitage Flats Apartments***	**47**	15 - Want Officer for Investigation / Assistance (10-43) 11 - Disorderly Person (10-44) 6 - Theft (10-50)
2131 ELM HILL PKE ***The Highland on Briley Apartments***	**39**	15 - Want Officer for Investigation / Assistance (10-43) 9 - Disorderly Person (10-44) 8 - Domestic Disturbance (10-41)
1316 TULIP GROVE RD ***Hermitage Manor and Autumn Wood Terrace***	**38**	11 - Want Officer for Investigation / Assistance (10-43) 8 - Domestic Disturbance (10-41) 8 - Disorderly Person (10-44)
1019 PATRICIA DR ***Clairmont***	**37**	11 - Want Officer for Investigation / Assistance (10-43) 7 - Disorderly Person (10-44) 5 - Theft (10-50)
714 STEWARTS FERRY PKE ***Thorntons***	**37**	10 - Disorderly Person (10-44) 9 - Want Officer for Investigation / Assistance (10-43) 4 - Vehicle Accident - Property Damage (10-45)
2345 ATRIUM WAY ***La Quinta Inn & Suites by Wyndham***	**36**	13 - Disorderly Person (10-44) 7 - Want Officer for Investigation / Assistance (10-43) 6 - Domestic Disturbance (10-41)
2284 MURFREESBORO PKE ***Kroger***	**34**	14 - Disorderly Person (10-44) 7 - Want Officer for Investigation / Assistance (10-43) 3 - Vehicle Accident - Property Damage (10-45)
2999 SMITH SPRINGS RD ***Chase Cove Apartments***	**33**	9 - Want Officer for Investigation / Assistance (10-43) 4 - Domestic Disturbance (10-41) 4 - Disorderly Person (10-44)
3910 CENTRAL PKE ***Suburban Extended Stay Hotel***	**33**	12 - Want Officer for Investigation / Assistance (10-43) 5 - Disorderly Person (10-44) 4 - Investigate 911 Hang-Up Call (10-88)
830 GLASTONBURY RD ***Biltmore Place***	**33**	9 - Theft (10-50) 8 - Want Officer for Investigation / Assistance (10-43) 6 - Domestic Disturbance (10-41)

Arrest Location	Count	Counts - Top Charges
4424 LEBANON PIKE ***WalMart***	**16**	9 - Theft of merchandise- $1,000 or less 4 - Burglary 2 - Theft of property-$1,000 or less
DELL PKWY & MURFREESBORO PIKE	**10**	6 - Driv. lic. - no d/l 2 - Poss. or casual exchange-cont.sub. 1 - Driving- suspended license, 2nd offense or gt
2425 ATRIUM WAY ***Nashville Airport Inn & Suites***	**9**	2 - Public intoxication 2 - Reckless endangerment- weapon 2 - Theft of property-$1,000 or less
1090 MURFREESBORO PIKE ***MapCo***	**7**	3 - Criminal trespass 1 - Criminal impersonation 1 - Driving under the influence
BRILEY PKWY N & MCGAVOCK PIKE	**7**	3 - Driving- suspended license 2 - Driv. lic. - no d/l 1 - Driving under the influence
CLAIBORNE ST & LAFAYETTE ST	**6**	2 - Poss. or casual exchange-cont.sub. 1 - Failure to be booked 1 - Failure to appear
I 40 W & STEWARTS FERRY PIKE	**6**	4 - Driv. lic. - no d/l 1 - Evading arrest- motor vehicle- risk of injury 1 - Poss. or casual exchange-cont.sub.
MILLWOOD DR & MURFREESBORO PIKE	**6**	3 - Driv. lic. - no d/l 1 - Driving under the influence 1 - Arson
6001 OLD HICKORY BLVD ***The Arbours of Hermitage***	**6**	3 - Drug paraphernalia- unlawful use 2 - Poss. or casual exchange-cont.sub. 2 - Probation violation- felony
610 MURFREESBORO PIKE ***Nashville Office of Family Safety***	**6**	1 - Failure to appear 1 - Assault- fear of bodily injury 1 - Assault, domestic offensive/provocative conduct
860 MURFREESBORO PIKE ***The Ellington Apartments***	**6**	4 - Assault, aggravated - deadly weapon - int/kn 1 - Assault, agg serious bodily injury- int/kn 1 - Assault, domestic bodily injury
714 STEWARTS FERRY PIKE ***Thorntons***	**5**	3 - Joyriding - unauthorized use of vehicle 3 - Juvenile, curfew 2 - Poss. or casual exchange-cont.sub.
5636 OLD HICKORY BLVD ***Hermitage Flats Apartments***	**5**	2 - Assault, aggravated - deadly weapon - int/kn 1 - Assault, aggravated - strangulation - int/kn 1 - Assault, domestic bodily injury
DONELSON PIKE & MURFREESBORO PIKE	**5**	2 - Driving- suspended license 2 - Driving under the influence 1 - Driving- revoked license
BRILEY PKWY & VULTEE BLVD	**4**	4 - Poss.w/int-cont.sub.- sch. i 4 - Poss.w/int-cont.sub.- sch. ii 2 - Poss.w/int-cont.sub.- sch. iv

Sourced from MNPD ARMS on 7/15/2020 7:11:32 AM. CAD calls retrieved from ECC's Computer Aided Dispatch system. Includes only calls where an officer response was made. Disposition codes 6 (Backup) and 11 (Signal 9) are excluded. Self-initiated calls are excluded. CFS located at hospitals, police precincts, and detention centers are excluded. Arrest information retrieved from the MNPD RMS warrants / arrests database. 1 arrest = 1 body. Includes adult and juvenile arrests. Arrests served by warrants division are excluded. 'Nearby Business' refers to a business establishment in close proximity of the address listed, and is provided for informational purposes only. There is no guarantee that all calls were dispatched to the business listed, because in some cases, multiple business establishments have the same address (e.g. a discount store that also contains a pharmacy). Due to the unique nature of apartment-based reporting, individual unit numbers and the address of the main office for a complex may sometimes both appear in this report.

North Precinct Hot Addresses
Multiple CFS / Arrests at the Same Location, Past 12 Weeks

METROPOLITAN POLICE DEPARTMENT
of Nashville and Davidson County

CFS Location / Nearby Business	Count	Counts - Top Ten Codes
2715 WHITES CREEK PKE ***Haynes Garden Apartments***	**88**	31 - Want Officer for Investigation / Assistance (10-43) 23 - Domestic Disturbance (10-41) 9 - Disorderly Person (10-44)
800 MONROE ST ***Kroger***	**65**	22 - Disorderly Person (10-44) 9 - Want Officer for Investigation / Assistance (10-43) 8 - Transport Prisoner / Suspect (10-16)
801 JEFFERSON ST ***MapCo***	**62**	48 - Disorderly Person (10-44) 5 - Want Officer for Investigation / Assistance (10-43) 4 - Fight / Assault (10-57)
2400 BUENA VISTA PKE ***Overlook Ridge Apartments***	**61**	22 - Domestic Disturbance (10-41) 14 - Want Officer for Investigation / Assistance (10-43) 6 - Disorderly Person (10-44)
1716 ROSA L PARKS BLVD ***Nashville Rescue Mission - Family***	**61**	29 - Want Officer for Investigation / Assistance (10-43) 16 - Disorderly Person (10-44) 4 - Fight / Assault (10-57)
1601 BUCHANAN ST ***Boost Mobile***	**56**	45 - Disorderly Person (10-44) 6 - Want Officer for Investigation / Assistance (10-43) 2 - Holdup / Robbery (10-53)
250 CUMBERLAND BND ***Mental Health Cooperative 24/7 Treatment Center***	**56**	33 - Transport Prisoner / Suspect (10-16) 9 - Want Officer for Investigation / Assistance (10-43) 5 - Disorderly Person (10-44)
2200 BRICK CHURCH PKE ***Tiger Mart***	**54**	20 - Disorderly Person (10-44) 10 - Theft (10-50) 5 - Criminal Vice Activity (10-78)
2012 S HAMILTON RD ***Bordeaux Shopping Center***	**46**	33 - Disorderly Person (10-44) 4 - Fight / Assault (10-57) 3 - Suspicious Person (10-40)
2901 JOHN A MERRITT BLVD ***Hadley Park Towers***	**44**	18 - Disorderly Person (10-44) 11 - Want Officer for Investigation / Assistance (10-43) 3 - Fight / Assault (10-57)
1400 BRICK CHURCH PKE ***Days Inn***	**43**	14 - Want Officer for Investigation / Assistance (10-43) 7 - Theft (10-50) 5 - Disorderly Person (10-44)
5515 SCRUGGS LN ***The Paddock at Grandview Apartments***	**38**	14 - Want Officer for Investigation / Assistance (10-43) 8 - Disorderly Person (10-44) 4 - Domestic Disturbance (10-41)
2112 CHARLOTTE AV ***Twice Daily***	**34**	14 - Disorderly Person (10-44) 10 - Want Officer for Investigation / Assistance (10-43) 5 - Theft (10-50)
1037 28TH AV N ***Hadley Park Community Center***	**30**	17 - Want Officer for Investigation / Assistance (10-43) 6 - Investigate 911 Hang-Up Call (10-88) 2 - Disorderly Person (10-44)
2306 BRICK CHURCH PKE ***Super 8***	**28**	15 - Want Officer for Investigation / Assistance (10-43) 4 - Disorderly Person (10-44) 3 - Theft (10-50)

Arrest Location	Count	Counts - Top Charges
2715 WHITES CREEK PIKE ***Haynes Garden Apartments***	**20**	6 - Criminal trespass 5 - Juvenile, curfew 3 - Poss. or casual exchange-cont.sub.
800 MONROE ST ***Kroger***	**13**	4 - Criminal trespass 4 - Theft of merchandise- $1,000 or less 2 - Public intoxication
16TH AVE N & BUCHANAN ST	**8**	3 - Poss. or casual exchange-cont.sub. 2 - Fail to be booked (criminal summons) 2 - Drug paraphernalia- unlawful use
1601 BUCHANAN ST ***Boost Mobile***	**7**	2 - Public intoxication 1 - Prostitution - patronizing 1 - Theft of firearm- $1,000 or less
801 JEFFERSON ST ***MapCo***	**7**	5 - Criminal trespass 4 - Failure to appear- b or c misd. or summons booking 3 - Public intoxication
1613 BUCHANAN ST ***Northwest Liquors***	**6**	5 - Burglary 1 - Assault, agg serious bodily injury- int/kn 1 - Assault, domestic bodily injury
2012 S HAMILTON RD ***Bordeaux Shopping Center***	**6**	4 - Criminal trespass 1 - Assault- offensive or provocative contact 1 - Drug paraphernalia- unlawful use
2200 BRICK CHURCH PIKE ***Tiger Mart***	**5**	2 - Forgery-$1,000 or less 1 - Failure to appear- b or c misd. or summons booking 1 - Drug paraphernalia- unlawful use
2298 ROSA L PARKS BLVD	**5**	2 - Driving- revoked license 2 - Driv. lic. - no d/l 1 - Driving- suspended license
1400 BRICK CHURCH PIKE ***Days Inn***	**5**	2 - Drug paraphernalia- unlawful use 2 - Assault, domestic bodily injury 2 - Resisting stop, frisk, halt, arrest, or search
400 E NOCTURNE DR ***Trinity Hills Village***	**5**	5 - Weapon - dangerous felony - poss. of firearm w/intent 3 - Weapon - felon-poss-firearm(violence, deadly
3200 CLARKSVILLE PIKE ***Exxon***	**5**	2 - Drug paraphernalia- unlawful use 1 - Failure to appear - felony or class a misd. 1 - Implied consent - civil
5515 SCRUGGS LN ***The Paddock at Grandview Apartments***	**5**	2 - Assault, domestic bodily injury 1 - Driv. lic. - no d/l 1 - Poss. or casual exchange-cont.sub.
5010 OLD HICKORY BLVD ***Home Depot***	**5**	4 - Theft of merchandise- $1,000 or less 1 - Poss. or casual exchange-cont.sub.
512 31ST AVE N	**5**	2 - Assault, domestic bodily injury 1 - Assault, aggravated - deadly weapon - int/kn 1 - Assault of officer - bodily injury

Sourced from MNPD ARMS on 7/15/2020 7:11:32 AM. CAD calls retrieved from ECC's Computer Aided Dispatch system. Includes only calls where an officer response was made. Disposition codes 6 (Backup) and 11 (Signal 9) are excluded. Self-initiated calls are excluded. CFS located at hospitals, police precincts, and detention centers are excluded. Arrest information retrieved from the MNPD RMS warrants / arrests database. 1 arrest = 1 body. Includes adult and juvenile arrests. Arrests served by warrants division are excluded. 'Nearby Business' refers to a business establishment in close proximity of the address listed, and is provided for informational purposes only. There is no guarantee that all calls were dispatched to the business listed, because in some cases, multiple business establishments have the same address (e.g. a discount store that also contains a pharmacy). Due to the unique nature of apartment-based reporting, individual unit numbers and the address of the main office for a complex may sometimes both appear in this report.

Madison Precinct Hot Addresses
Multiple CFS / Arrests at the Same Location, Past 12 Weeks

METROPOLITAN POLICE DEPARTMENT
of Nashville and Davidson County

CFS Location / Nearby Business	Count	Counts - Top Ten Codes
333 RIO VISTA DR ***Charter Village Apartments***	**93**	21 - Disorderly Person (10-44) 20 - Domestic Disturbance (10-41) 16 - Want Officer for Investigation / Assistance (10-43)
3458 DICKERSON PKE ***WalMart***	**62**	13 - Transport Prisoner / Suspect (10-16) 12 - Want Officer for Investigation / Assistance (10-43) 11 - Disorderly Person (10-44)
335 FOREST PARK RD ***Lexington Garden Apartments***	**59**	20 - Disorderly Person (10-44) 12 - Want Officer for Investigation / Assistance (10-43) 6 - Fight / Assault (10-57)
665 MYATT DR ***InTown Suites Extended Stay***	**48**	16 - Want Officer for Investigation / Assistance (10-43) 12 - Domestic Disturbance (10-41) 4 - Suspicious Person (10-40)
300 E WEBSTER ST ***Gibson Creek Apartments***	**48**	9 - Domestic Disturbance (10-41) 9 - Theft (10-50) 8 - Want Officer for Investigation / Assistance (10-43)
3301 CREEKWOOD DR ***Knoll Crest Apartments***	**46**	14 - Domestic Disturbance (10-41) 5 - Disorderly Person (10-44) 5 - Theft (10-50)
201 E PALESTINE AV ***Falcon View Apartments***	**45**	10 - Domestic Disturbance (10-41) 6 - Disorderly Person (10-44) 5 - Theft (10-50)
500 CHEYENNE BLVD ***Old Hickory Community***	**42**	18 - Want Officer for Investigation / Assistance (10-43) 7 - Theft (10-50) 4 - Missing Person (10-75)
200 GALLATIN PKE S ***Kroger***	**41**	12 - Disorderly Person (10-44) 10 - Want Officer for Investigation / Assistance (10-43) 7 - Fight / Assault (10-57)
591 N DUPONT AV ***Madison Towers***	**35**	19 - Want Officer for Investigation / Assistance (10-43) 5 - Domestic Disturbance (10-41) 3 - Disorderly Person (10-44)
714 DUE WEST AV N ***Easton Apartments***	**35**	13 - Want Officer for Investigation / Assistance (10-43) 8 - Domestic Disturbance (10-41) 4 - Theft (10-50)
721 DUE WEST AV N ***Highland Ridge Apartments***	**34**	9 - Domestic Disturbance (10-41) 9 - Want Officer for Investigation / Assistance (10-43) 6 - Disorderly Person (10-44)
510 HERITAGE DR ***LKJB Quality Assurance***	**30**	7 - Want Officer for Investigation / Assistance (10-43) 6 - Domestic Disturbance (10-41) 3 - Fight / Assault (10-57)
300 BERKLEY DR ***Berkley Hills Apartments***	**30**	7 - Investigate 911 Hang-Up Call (10-88) 7 - Want Officer for Investigation / Assistance (10-43) 5 - Domestic Disturbance (10-41)
600 ROTHWOOD AV ***Rothwood Apartments***	**29**	9 - Want Officer for Investigation / Assistance (10-43) 8 - Disorderly Person (10-44) 3 - Domestic Disturbance (10-41)

Arrest Location	Count	Counts - Top Charges
3458 DICKERSON PIKE ***WalMart***	**25**	24 - Theft of merchandise- $1,000 or less 2 - Criminal trespass 1 - Assault, domestic offensive/provocative conduct
333 RIO VISTA DR ***Charter Village Apartments***	**12**	3 - Drug paraphernalia- unlawful use 3 - Assault, domestic bodily injury 3 - Theft of property-$1,000 or less
200 S GALLATIN PIKE ***Kroger***	**12**	6 - Public intoxication 4 - Theft of merchandise- $1,000 or less 3 - Criminal trespass
665 MYATT DR ***InTown Suites Extended Stay***	**8**	3 - Burglary 3 - Theft of vehicle-2,500 or > but<$10,000 2 - Failure to appear - felony or class a misd.
317 MYATT DR ***Thorntons***	**6**	2 - Poss. or casual exchange-cont.sub. 2 - Driving under the influence 1 - Criminal trespass
600 ROTHWOOD AVE ***Rothwood Apartments***	**5**	1 - Assault- fear of bodily injury 1 - Assault- offensive or provocative contact 1 - Assault-bodily injury
2043 NEELYS BEND RD	**5**	5 - Criminal trespass 2 - Vandalism- $1,000 or less
200 N GALLATIN PIKE	**4**	3 - Criminal trespass 3 - Public intoxication 1 - Implied consent - civil
1806 N GALLATIN PIKE	**4**	1 - Sex offender registration viol.-3rd offense or more 1 - Vandalism- $1,000 or less 1 - Assault, aggravated - deadly weapon - int/kn
118 EMMITT AVE ***Madison Square Inn***	**4**	1 - Assault, aggravated - deadly weapon - int/kn 1 - Burglary- aggravated 1 - Public intoxication
500 CHEYENNE BLVD ***Old Hickory Community***	**4**	2 - Assault, domestic offensive/provocative conduct 1 - Contraband in penal inst.-intoxicant/contr. substance
3460 DICKERSON PIKE ***Lowe's***	**4**	3 - Theft of merchandise- $1,000 or less 1 - Open container viol. 1 - Driv. lic. - no d/l
3301 CREEKWOOD DR ***Knoll Crest Apartments***	**3**	1 - Assault, aggravated - deadly weapon - int/kn 1 - Assault, domestic offensive/provocative conduct 1 - Assault, domestic fear of bodily injury
335 FOREST PARK RD ***Lexington Garden Apartments***	**3**	4 - Assault, aggravated - deadly weapon - int/kn 4 - Burglary- motor vehicle 2 - Probation violation- community corrections viol.
3443 DICKERSON PIKE	**3**	2 - Assault, aggravated - strangulation - int/kn 1 - Assault, agg serious bodily injury- int/kn 1 - Assault, domestic bodily injury

Sourced from MNPD ARMS on 7/15/2020 7:11:32 AM. CAD calls retrieved from ECC's Computer Aided Dispatch system. Includes only calls where an officer response was made. Disposition codes 6 (Backup) and 11 (Signal 9) are excluded. Self-initiated calls are excluded. CFS located at hospitals, police precincts, and detention centers are excluded. Arrest information retrieved from the MNPD RMS warrants / arrests database. 1 arrest = 1 body. Includes adult and juvenile arrests. Arrests served by warrants division are excluded. 'Nearby Business' refers to a business establishment in close proximity of the address listed, and is provided for informational purposes only. There is no guarantee that all calls were dispatched to the business listed, because in some cases, multiple business establishments have the same address (e.g. a discount store that also contains a pharmacy). Due to the unique nature of apartment-based reporting, individual unit numbers and the address of the main office for a complex may sometimes both appear in this report.

Midtown Hills Precinct Hot Addresses
Multiple CFS / Arrests at the Same Location, Past 12 Weeks

METROPOLITAN POLICE DEPARTMENT
of Nashville and Davidson County

CFS Location / Nearby Business	Count	Counts - Top Ten Codes
301 28TH AV N ***Parthenon Towers***	**51**	20 - Want Officer for Investigation / Assistance (10-43) 10 - Disorderly Person (10-44) 8 - Domestic Disturbance (10-41)
420 WELSHWOOD DR ***Mandolin Apartments***	**33**	24 - Want Officer for Investigation / Assistance (10-43) 5 - Theft (10-50) 2 - Burglary - Residence (10-70)
2500 WEST END AV ***Centennial Park***	**32**	9 - Want Officer for Investigation / Assistance (10-43) 9 - Disorderly Person (10-44) 4 - Person Indecently Exposed (10-59)
15180 OLD HICKORY BLVD ***Hickory Point at Brentwood***	**32**	7 - Domestic Disturbance (10-41) 6 - Want Officer for Investigation / Assistance (10-43) 6 - Disorderly Person (10-44)
1702 WEST END AV ***Twice Daily***	**29**	17 - Disorderly Person (10-44) 9 - Theft (10-50) 2 - Person with Weapon (10-54)
455 SWISS AV ***Swiss Ridge & Swiss View Apartments***	**29**	8 - Want Officer for Investigation / Assistance (10-43) 6 - Disorderly Person (10-44) 5 - Shots Fired (10-83)
5242 EDMONDSON PKE ***Bradford Woods Apartments***	**29**	7 - Domestic Disturbance (10-41) 4 - Want Officer for Investigation / Assistance (10-43) 4 - Disorderly Person (10-44)
550 HARDING PL ***Caldwell Courts Condominiums***	**29**	11 - Want Officer for Investigation / Assistance (10-43) 4 - Domestic Disturbance (10-41) 4 - Missing Person (10-75)
600 WHISPERING HILLS DR ***Audubon Park Apartments***	**27**	7 - Want Officer for Investigation / Assistance (10-43) 5 - Theft (10-50) 4 - Domestic Disturbance (10-41)
2001 8TH AV S ***Exxon***	**26**	12 - Disorderly Person (10-44) 7 - Theft (10-50) 3 - Want Officer for Investigation / Assistance (10-43)
4960 EDMONDSON PKE ***The Overton Brentwood Apartments***	**25**	8 - Want Officer for Investigation / Assistance (10-43) 3 - Disorderly Person (10-44) 3 - Domestic Disturbance (10-41)
1501 DEMONBREUN ST ***Comfort Inn***	**23**	11 - Disorderly Person (10-44) 5 - Want Officer for Investigation / Assistance (10-43) 3 - Domestic Disturbance (10-41)
1401 CHARLOTTE AV ***Exxon***	**22**	8 - Disorderly Person (10-44) 3 - Want Officer for Investigation / Assistance (10-43) 2 - Domestic Disturbance (10-41)
1909 8TH AV S ***MapCo***	**21**	6 - Disorderly Person (10-44) 6 - Theft (10-50) 3 - Want Officer for Investigation / Assistance (10-43)
2011 RICHARD JONES RD ***Royal Arms of Green Hills Apartments***	**20**	13 - Theft (10-50) 5 - Want Officer for Investigation / Assistance (10-43) 1 - Disorderly Person (10-44)

Arrest Location	Count	Counts - Top Charges
2421 POWELL AVE ***WalMart***	**4**	2 - Theft of merchandise- $1,000 or less 2 - Assault, aggravated - deadly weapon - int/kn
550 HARDING PL ***Caldwell Courts Condominiums***	**4**	3 - Assault of officer - bodily injury 2 - Driv. lic. - no d/l 1 - Child endangerment
I 440 W & HILLSBORO PIKE	**4**	3 - Driv. lic. - no d/l 1 - Driving under the influence
5621 FRANKLIN PIKE ***Shell Gas Station***	**3**	2 - Failure to be booked 1 - Evading arrest- motor vehicle- risk of injury 1 - Assault, domestic offensive/provocative conduct
ELYSIAN FIELDS RD & NOLENSVILLE PIKE	**3**	2 - Driving- suspended license 2 - Driving under the influence 1 - Poss. or casual exchange-cont.sub.
441 WELSHWOOD DR ***Mandolin Apartments***	**3**	1 - Assault, domestic, bodily injury 3rd or more 1 - Assault, aggravated - deadly weapon - int/kn 1 - Vandalism- $1,000 or less
301 28TH AVE N ***Parthenon Towers***	**3**	2 - Disorderly conduct 2 - Assault, domestic bodily injury 2 - Public intoxication
2804 WEST END AVE ***Fifth Third Bank***	**3**	2 - Public intoxication 2 - Probation violation- felony 2 - Criminal trespass
2901 NOLENSVILLE PIKE ***White Castle***	**3**	1 - Robbery 1 - Driving- suspended license 1 - Driv. lic. - no d/l
1401 CHARLOTTE AVE ***Exxon***	**3**	1 - Driv. lic. - no d/l 1 - Disorderly conduct 1 - Failure to be booked
1719 WEST END AVE ***Aloft Nashville West End Hotel***	**2**	1 - Criminal trespass 1 - Reckless endangerment- weapon 1 - Weapon- possession while under influence
17TH AVE S & BROADWAY	**2**	1 - Assault, domestic offensive/provocative conduct 1 - Driving- revoked license 1 - Vandalism- $1,000 or less
1816 DIVISION ST ***The Red Door Saloon***	**2**	2 - Public intoxication
11TH AVE S & ARGYLE AVE	**2**	2 - Failure to appear- b or c misd. or summons booking 1 - Poss. or casual exchange-cont.sub.
1702 WEST END AVE ***Twice Daily***	**2**	1 - Criminal trespass 1 - Theft of merchandise- $1,000 or less

Sourced from MNPD ARMS on 7/15/2020 7:11:32 AM. CAD calls retrieved from ECC's Computer Aided Dispatch system. Includes only calls where an officer response was made. Disposition codes 6 (Backup) and 11 (Signal 9) are excluded. Self-initiated calls are excluded. CFS located at hospitals, police precincts, and detention centers are excluded. Arrest information retrieved from the MNPD RMS warrants / arrests database. 1 arrest = 1 body. Includes adult and juvenile arrests. Arrests served by warrants division are excluded. 'Nearby Business' refers to a business establishment in close proximity of the address listed, and is provided for informational purposes only. There is no guarantee that all calls were dispatched to the business listed, because in some cases, multiple business establishments have the same address (e.g. a discount store that also contains a pharmacy). Due to the unique nature of apartment-based reporting, individual unit numbers and the address of the main office for a complex may sometimes both appear in this report.

Other Reports

CompStat Weekly Analysis is provided by the Metropolitan Nashville Police Department Crime Analysis Section. This report is intended to be a management and planning tool and does not reflect the official UCR counts for the department.

"The best executive is one who has sense enough to pick good people to do what he wants done, and self-restraint enough to keep from meddling with them while they do it."
- Theodore Roosevelt

Begin Date: 07/05/2020
End Date: 07/11/2020
Week: 28

APR Data

Precinct Assignment	YTD	Last Week
Madison	0	0
Hermitage	208	13
North	1	0
East	111	0
Central	0	0
Midtown Hills	88	0
South	190	0
West	0	0
County	**598**	**13**

APR Initiated by	YTD	Last Week
Dispatched	285	8
Referred by Field Supervisor	3	0
Self Initiated	47	0
Walk In	263	5

Criteria	YTD	Last Week
Met APR Criteria	478	13
Pending Less Than 30 Minutes	84	0
Pending Over 30 Minutes	36	0

Result	YTD	Last Week
Complainant Gone	7	0
Complainant Waiting	273	0
No Answer at Call Back	20	0
Requested Officer Respond	7	0
Reviewed Text of Call With Complainant	291	13

Action Taken	YTD	Last Week
Incident Report Completed	554	7
No Police Action Required	22	5
Sent Back to Pending	22	1

Percent of CFS by Precinct Assignment (YTD)

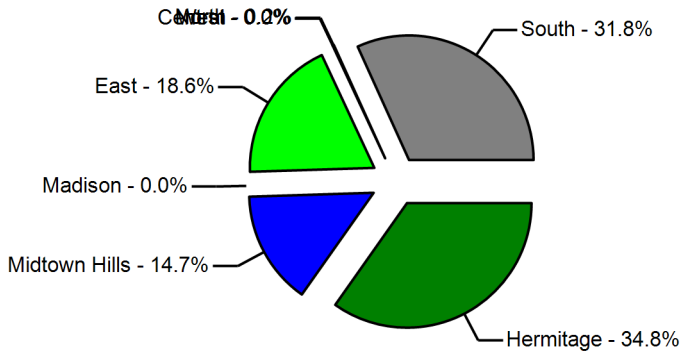

Action Taken (YTD)



Sourced from data entered at each precinct.

Case Preparation Section - Case File Inventory

METROPOLITAN POLICE DEPARTMENT
of Nashville and Davidson County

Most Recent Reporting Period Entered: 7/10/2020

Status	Prior Week	Compstat Week	Change	Same Wk Last Year	Compstat Week	Change
Case Backlog	72	37	-94.6 %	83	37	-124.3 %
Avg Number of Days to Complete	11	11	0	10	11	1

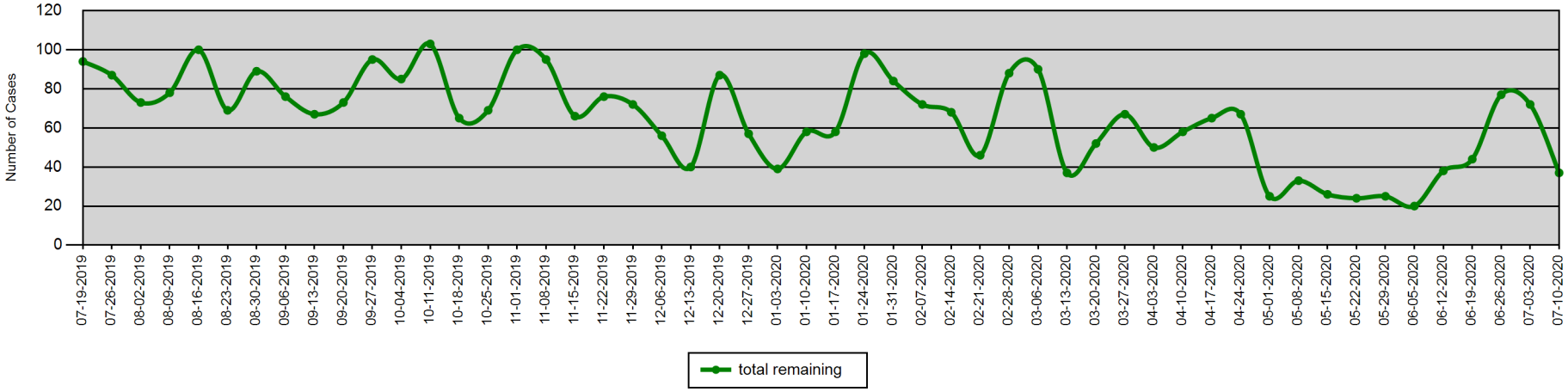

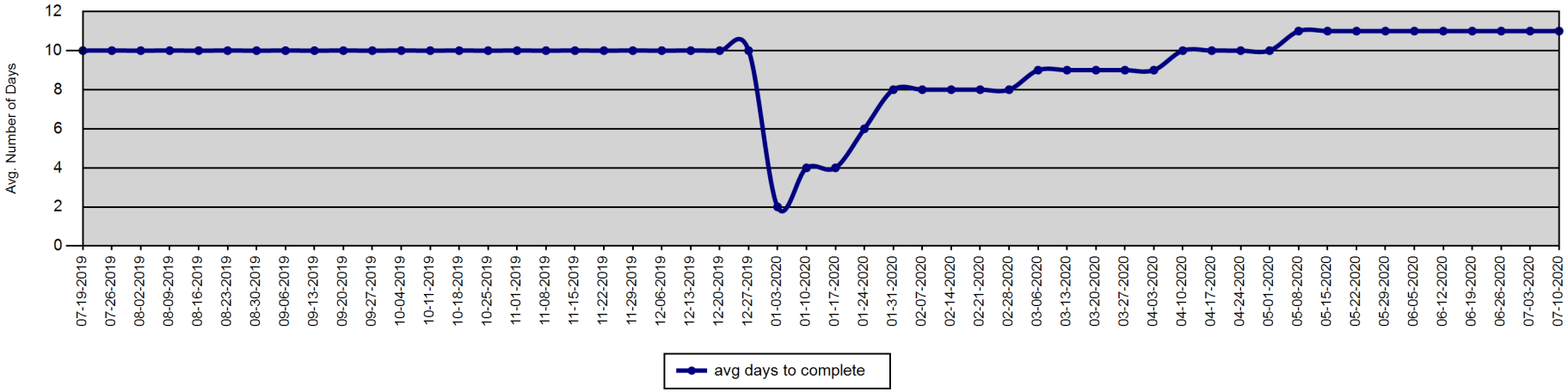

Report created on 7/15/2020 7:11:32 AM. Sources information provided by Case Preparation Division. This report is intended to be a management and planning tool and is not an exact representation of workload.

Court Attendance - 310s Issued by Month

METROPOLITAN POLICE DEPARTMENT
of Nashville and Davidson County

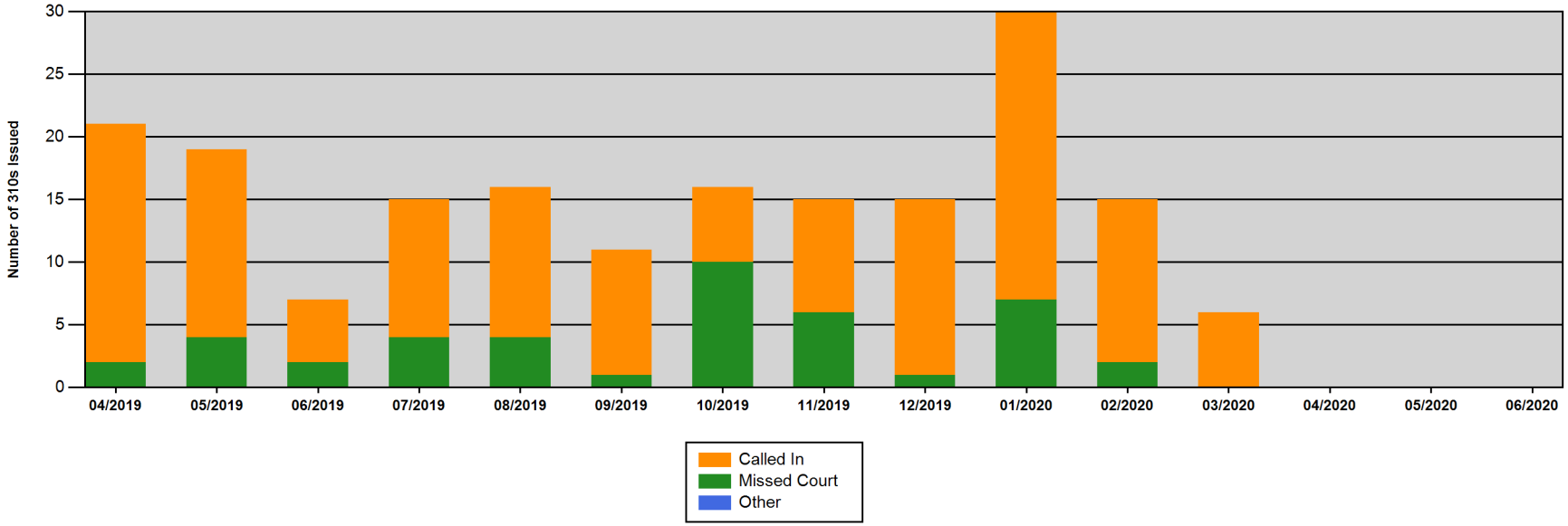

	04/2019	05/2019	06/2019	07/2019	08/2019	09/2019	10/2019	11/2019	12/2019	01/2020	02/2020	03/2020	04/2020	05/2020	06/2020
Called In	19	15	5	11	12	10	6	9	14	23	13	6	0	0	0
Missed Court	2	4	2	4	4	1	10	6	1	7	2	0	0	0	0
Other	0	0	0	0	0	0	0	0	0	0	0	0	0	0	0
Total	**21**	**19**	**7**	**15**	**16**	**11**	**16**	**15**	**15**	**30**	**15**	**6**	**0**	**0**	**0**

Report created on 7/15/2020 7:11:33 AM. MNPD Form 310 is a Notification of Violation of Court Appearance Procedures.

Violations include 'improperly dressed,' 'failed to appear,' 'clocked in, but didn't go to court,' 'late for court,' and 'called with excuse.'

Percentage of Incident Reports Included in CompStat Analysis

METROPOLITAN POLICE DEPARTMENT
of Nashville and Davidson County

Percentage of incident reports entered into ARMS by the following wednesday of each week.

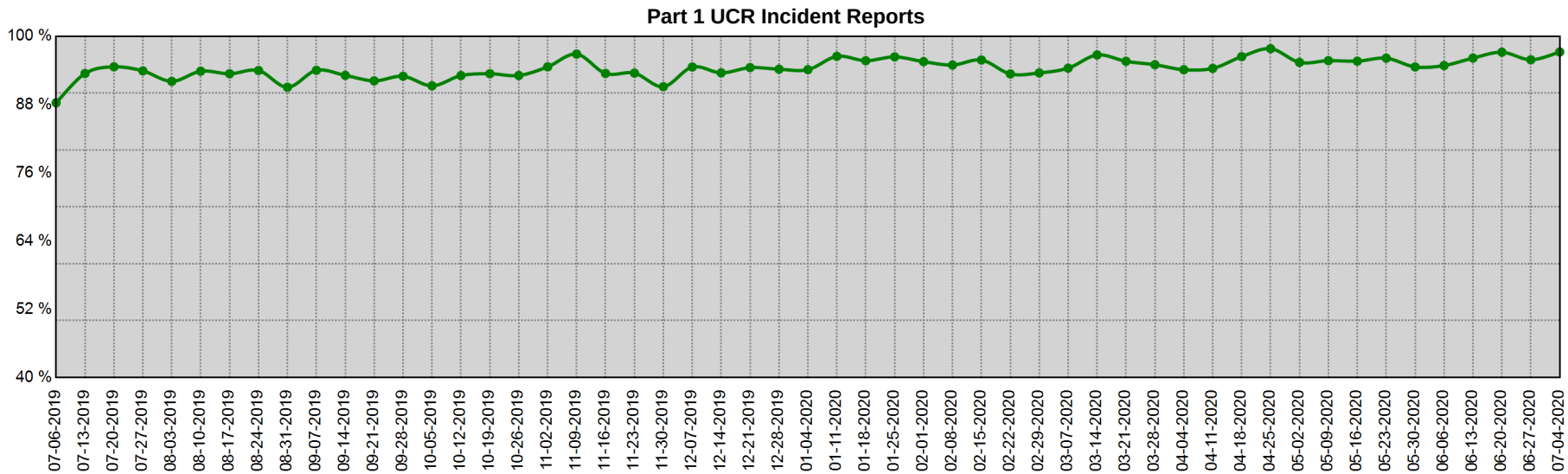

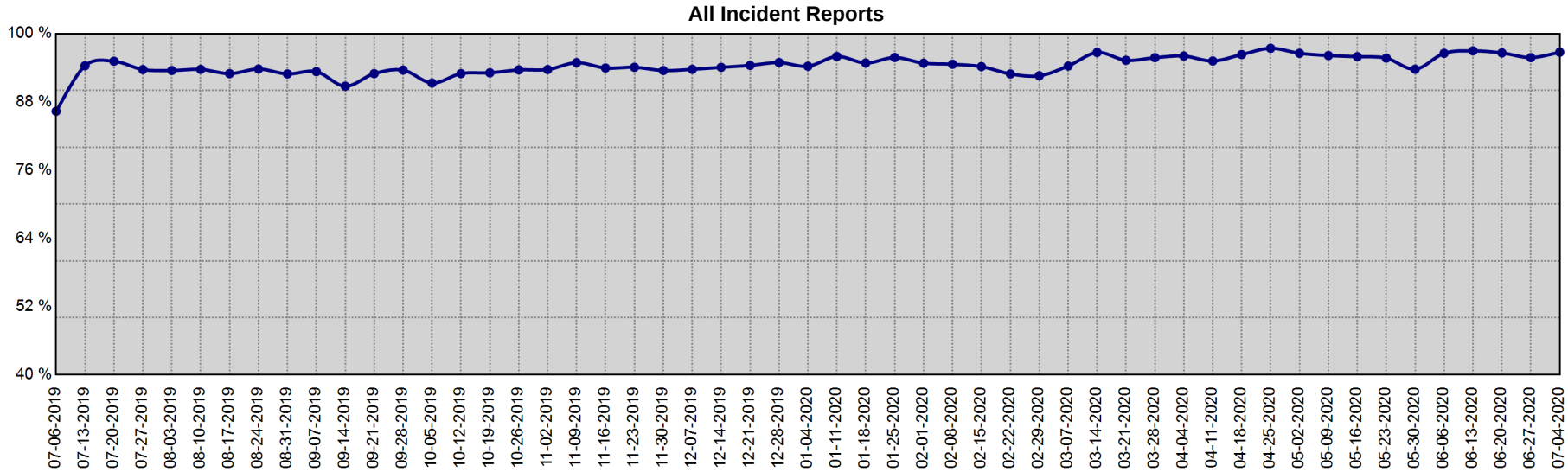

Date Range	Part I UCR Incident Reports			All Incident Reports		
	Min	Max	Mean	Min	Max	Mean
7-6-2019 to 7-4-2020	88.3 %	97.8 %	94.4 %	86.3 %	97.4 %	94.4 %

Information summarized for CompStat week ending 7/11/2020

Sourced from MNPD ARMS on 7/15/2020 7:11:33 AM. The figures above were sourced from incident reports using Uniform Crime Reporting definitions and reporting guidelines, based on the date when the crime was reported. This report is intended to be a management and planning tool and does not reflect the official UCR counts for the department.

Map Section

CompStat Weekly Analysis is provided by the Metropolitan Nashville Police Department Crime Analysis Section. This report is intended to be a management and planning tool and does not reflect the official UCR counts for the department.

"The best executive is one who has sense enough to pick good people to do what he wants done, and self-restraint enough to keep from meddling with them while they do it."
- Theodore Roosevelt

Begin Date: 07/05/2020
End Date: 07/11/2020
Week: 28

YTD Gunshot Victims - Countywide

Gunshot Homicides / Injuries

Zone	Prior YTD	YTD	Change	Percent Change
111	4	2	-2	-50.0%
113	2	0	-2	-100.0%
115	0	1	1	-
117	0	0	0	-
121	0	0	0	-
123	2	1	-1	-50.0%
125	0	2	2	-
211	8	10	2	25.0%
213	0	1	1	-
215	1	0	-1	-100.0%
217	0	0	0	-
221	4	12	8	200.0%
223	9	7	-2	-22.2%
225	5	6	1	20.0%
227	3	1	-2	-66.7%
311	4	4	0	0.0%
313	1	1	0	0.0%
315	2	2	0	0.0%
317	1	3	2	200.0%
321	4	4	0	0.0%
323	3	6	3	100.0%
325	1	4	3	300.0%
331	3	1	-2	-66.7%
333	3	5	2	66.7%
335	5	7	2	40.0%
411	0	0	0	-
413	2	0	-2	-100.0%
415	0	0	0	-
421	0	0	0	-
423	1	0	-1	-100.0%
425	1	1	0	0.0%
511	24	13	-11	-45.8%
513	2	5	3	150.0%

Zone	Prior YTD	YTD	Change	Percent Change
515	0	5	5	-
517	1	0	-1	-100.0%
521	3	3	0	0.0%
523	3	9	6	200.0%
525	1	0	-1	-100.0%
531	3	3	0	0.0%
533	2	0	-2	-100.0%
535	2	3	1	50.0%
611	13	14	1	7.7%
613	26	10	-16	-61.5%
615	14	17	3	21.4%
617	4	2	-2	-50.0%
621	6	4	-2	-33.3%
623	8	6	-2	-25.0%
625	1	3	2	200.0%
627	0	5	5	-
711	2	4	2	100.0%
713	2	1	-1	-50.0%
715	1	5	4	400.0%
721	5	11	6	120.0%
723	2	1	-1	-50.0%
725	0	0	0	-
727	1	3	2	200.0%
811	2	1	-1	-50.0%
813	0	3	3	-
815	2	1	-1	-50.0%
821	3	1	-2	-66.7%
823	0	1	1	-
825	0	2	2	-
831	3	2	-1	-33.3%
833	0	0	0	-
835	0	4	4	-
Total	**205**	**223**	**18**	**8.8%**

YTD, 75.8% of all gunshot homicides and injuries have occurred in 22 MNPD zones, an area that covers 36.6% of the total area of Davidson County.

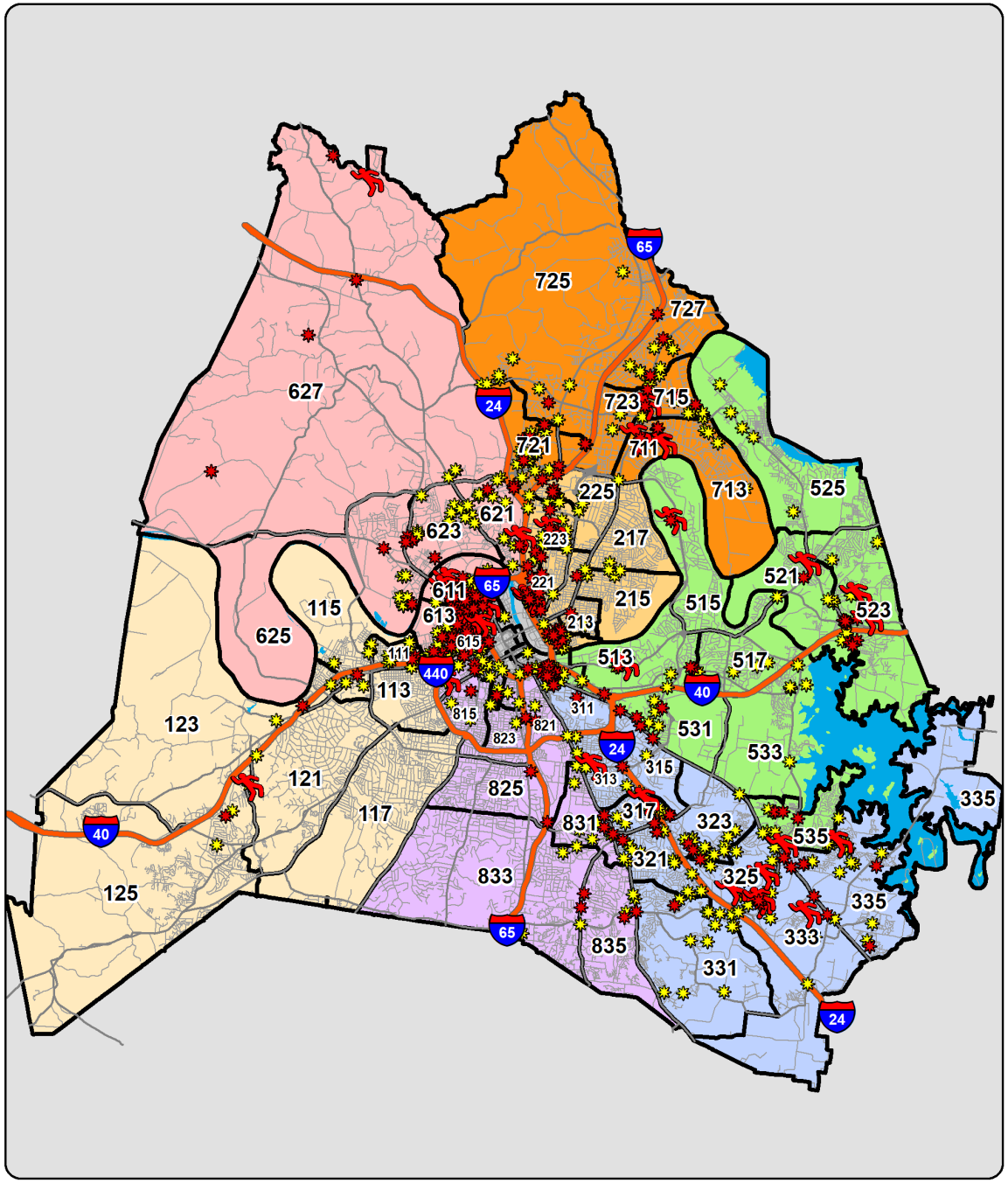

YTD Shootings Gunshot Homicide Gunshot Injury Property Damage Involving Firearm

Sourced from MNPD ARMS on 7/15/2020 7:11:34 AM. The information in this report is sourced from incident reports using UCR definitions and reporting guidelines, based on the date when the crime was reported, and aggregated by incident location. 'Gunshot Homicide / Injury' counts include only violent incidents (homicide, rape, robbery, and aggravated assault) in which one or more victims received a fatal or non-fatal gunshot wound. Suicides, suicide attempts, and accidental shootings are excluded. 'Property Damage' counts include all incidents that (1) include a 'Damage to Property' (NIBRS 290) offense, and (2) list a firearm in the Weapons/Tool' section of the incident report. Unfounded incidents are excluded from these counts. MNPD splits the geography of Davidson County into 1,500+ Reporting Areas (RPA's), ranging in size from 0.003 square miles to 14.9 square miles. The average RPA size is 0.34 square miles.

Gunshot Victims - Countywide (Homicides and Injuries)

Based on date when each incident was reported.

METROPOLITAN POLICE DEPARTMENT
of Nashville and Davidson County

Gunshot Victims (Homicides and Injuries), Annual Totals - Green Line Represents the Previous 16 Year Average

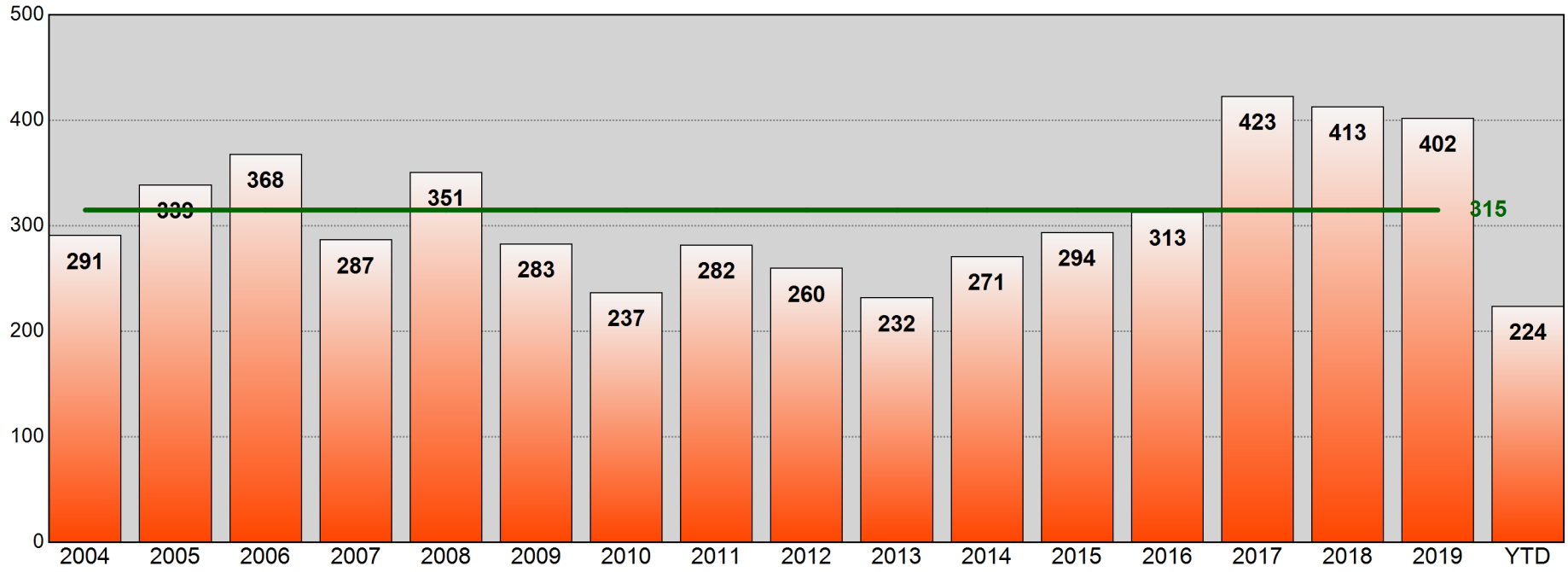

Age of Gunshot Victim
Annual Totals, Past 5 Years

Age	2015	Percent of Total	2016	Percent of Total	2017	Percent of Total	2018	Percent of Total	2019	Percent of Total
0-12	2	0.7%	3	1.0%	5	1.2%	5	1.2%	5	1.2%
13-17	32	10.9%	27	8.6%	49	11.6%	43	10.4%	19	4.7%
18-24	116	39.5%	96	30.7%	137	32.4%	135	32.7%	137	34.1%
25-34	82	27.9%	89	28.4%	128	30.3%	129	31.2%	127	31.6%
35-44	32	10.9%	52	16.6%	52	12.3%	46	11.1%	66	16.4%
45-54	14	4.8%	24	7.7%	29	6.9%	37	9.0%	36	9.0%
55-64	13	4.4%	12	3.8%	14	3.3%	13	3.1%	7	1.7%
65+	2	0.7%	6	1.9%	5	1.2%	4	1.0%	4	1.0%
Unk	1	0.3%	4	1.3%	4	0.9%	1	0.2%	1	0.2%

Age of Gunshot Victim
YTD Comparison

Age	Prior YTD	Percent of Total	YTD	Percent of Total	Change	Percent Change
0-12	2	1.0%	2	0.9%	0	0.0%
13-17	10	4.9%	15	6.7%	5	50.0%
18-24	71	34.6%	67	29.9%	-4	-5.6%
25-34	68	33.2%	68	30.4%	0	0.0%
35-44	32	15.6%	41	18.3%	9	28.1%
45-54	17	8.3%	18	8.0%	1	5.9%
55-64	1	0.5%	8	3.6%	7	700.0%
65+	3	1.5%	2	0.9%	-1	-33.3%
Unk	1	0.5%	3	1.3%	2	200.0%

Information summarized for CompStat week ending 07/11/2020.

Sourced from MNPD ARMS on 7/15/2020 7:11:35 AM. The information in this report is sourced from incident reports using UCR definitions and reporting guidelines, based on report date, aggregated by incident location. Only includes violent incidents (homicide, rape, robbery, and aggravated assault) in which one or more victims received a fatal or non-fatal gunshot wound. Suicides, suicide attempts, and accidental shootings are excluded.

Gunshot Victims (Homicides, Injuries, and Property Damage)

METROPOLITAN POLICE DEPARTMENT
of Nashville and Davidson County

Aggregated by precinct (incident location). Based on date when each incident was reported.

		Rolling Two Week				Rolling Eight Week				YTD				Rolling Twenty-Four Month			
		Prior Week	Last Week	Change	% Change	Prior 4 Weeks	Last 4 Weeks	Change	% Change	Prior YTD	YTD	Change	% Change	Prior 52 Weeks	Last 52 Weeks	Change	% Change
West	Gunshot Homicide	0	0	0	-	0	0	0	-	0	1	1	-	4	3	-1	-25.0%
	Gunshot Injury	0	0	0	-	2	1	-1	-50.0%	8	5	-3	-37.5%	10	9	-1	-10.0%
	Property Damage	1	1	0	0.0%	3	6	3	100.0%	12	23	11	91.7%	20	29	9	45.0%
East	Gunshot Homicide	1	0	-1	-100.0%	0	1	1	-	3	4	1	33.3%	9	9	0	0.0%
	Gunshot Injury	0	3	3	-	6	7	1	16.7%	27	33	6	22.2%	44	50	6	13.6%
	Property Damage	3	4	1	33.3%	8	10	2	25.0%	49	48	-1	-2.0%	76	75	-1	-1.3%
South	Gunshot Homicide	0	0	0	-	2	1	-1	-50.0%	4	9	5	125.0%	13	13	0	0.0%
	Gunshot Injury	0	0	0	-	3	10	7	233.3%	23	29	6	26.1%	47	59	12	25.5%
	Property Damage	5	8	3	60.0%	22	23	1	4.5%	75	97	22	29.3%	164	155	-9	-5.5%
Central	Gunshot Homicide	0	0	0	-	0	0	0	-	1	0	-1	-100.0%	1	0	-1	-100.0%
	Gunshot Injury	0	0	0	-	1	0	-1	-100.0%	3	1	-2	-66.7%	7	6	-1	-14.3%
	Property Damage	1	2	1	100.0%	1	3	2	200.0%	1	6	5	500.0%	6	8	2	33.3%
Hermitage	Gunshot Homicide	0	0	0	-	0	2	2	-	5	6	1	20.0%	12	9	-3	-25.0%
	Gunshot Injury	2	2	0	0.0%	6	11	5	83.3%	36	35	-1	-2.8%	61	66	5	8.2%
	Property Damage	6	3	-3	-50.0%	16	19	3	18.8%	37	74	37	100.0%	73	97	24	32.9%
North	Gunshot Homicide	1	0	-1	-100.0%	0	2	2	-	8	12	4	50.0%	16	28	12	75.0%
	Gunshot Injury	3	1	-2	-66.7%	18	9	-9	-50.0%	64	49	-15	-23.4%	106	96	-10	-9.4%
	Property Damage	4	8	4	100.0%	18	23	5	27.8%	102	106	4	3.9%	177	180	3	1.7%
Madison	Gunshot Homicide	0	1	1	-	1	2	1	100.0%	2	3	1	50.0%	5	5	0	0.0%
	Gunshot Injury	0	1	1	-	1	6	5	500.0%	11	22	11	100.0%	26	33	7	26.9%
	Property Damage	2	5	3	150.0%	14	11	-3	-21.4%	46	62	16	34.8%	81	96	15	18.5%
Midtown Hills	Gunshot Homicide	0	0	0	-	1	0	-1	-100.0%	1	1	0	0.0%	1	4	3	300.0%
	Gunshot Injury	1	1	0	0.0%	5	3	-2	-40.0%	9	14	5	55.6%	27	27	0	0.0%
	Property Damage	1	2	1	100.0%	6	9	3	50.0%	17	36	19	111.8%	40	63	23	57.5%
County	Gunshot Homicide	2	1	-1	-50.0%	4	8	4	100.0%	24	36	12	50.0%	61	71	10	16.4%
	Gunshot Injury	6	8	2	33.3%	42	47	5	11.9%	181	188	7	3.9%	328	346	18	5.5%
	Property Damage	23	33	10	43.5%	88	104	16	18.2%	339	452	113	33.3%	637	703	66	10.4%

Information summarized for CompStat week ending 07/11/2020.

Sourced from MNPD ARMS on 7/15/2020 7:11:35 AM. The information in this report is sourced from incident reports using UCR definitions and reporting guidelines, based on report date, aggregated by incident location. Only includes violent incidents (homicide, rape, robbery, and aggravated assault) in which one or more victims received a fatal or non-fatal gunshot wound. Suicides, suicide attempts, and accidental shootings are excluded.

YTD Gunshot Victims - West Precinct

Gunshot Homicides / Injuries				
Zone	Prior YTD	YTD	Change	Percent Change
111	4	2	-2	-50.0%
113	2	0	-2	-100.0%
115	0	1	1	-
117	0	0	0	-
121	0	0	0	-
123	2	1	-1	-50.0%
125	0	2	2	-
Total	**8**	**6**	**-2**	**-25.0%**

Property Damage with Firearm				
Zone	Prior YTD	YTD	Change	Percent Change
111	6	12	6	100.0%
113	1	0	-1	-100.0%
115	0	4	4	-
117	0	0	0	-
121	0	2	2	-
123	4	2	-2	-50.0%
125	1	3	2	200.0%
Total	**12**	**23**	**11**	**91.7%**

Age of Victim - Gunshot Homicides / Injuries						
Age	Prior YTD	Percent of Total	YTD	Percent of Total	Change	Percent Change
0-12	0	0.0%	0	0.0%	0	-
13-17	4	50.0%	0	0.0%	-4	-100.0%
18-24	1	12.5%	2	33.3%	1	100.0%
25-34	2	25.0%	3	50.0%	1	50.0%
35-44	1	12.5%	0	0.0%	-1	-100.0%
45-54	0	0.0%	0	0.0%	0	-
55-64	0	0.0%	1	16.7%	1	-
65+	0	0.0%	0	0.0%	0	-

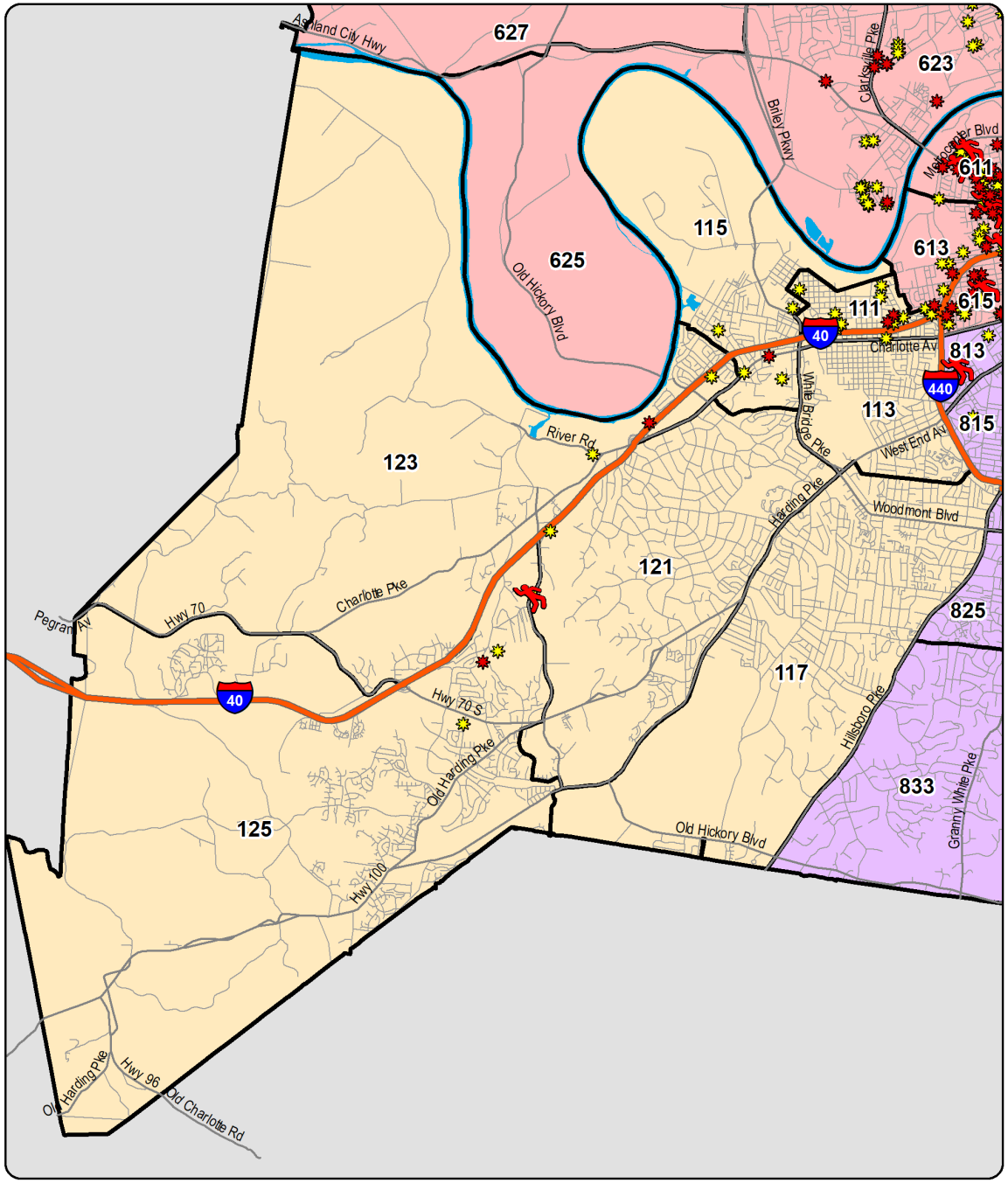

YTD Shootings Gunshot Homicide Gunshot Injury Property Damage Involving Firearm

Annual Totals - Gunshot Homicides / Injuries

Green Line Represents the Previous 16 Year Average

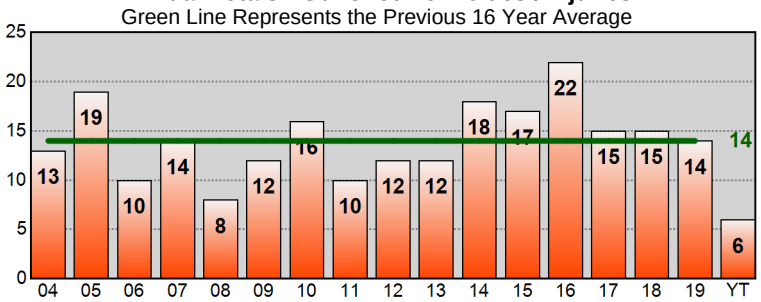

Sourced from MNPD ARMS on 7/15/2020 7:11:36 AM. The information in this report is sourced from incident reports using UCR definitions and reporting guidelines, based on the date when the crime was reported, and aggregated by incident location. 'Gunshot Homicide / Injury' counts include only violent incidents (homicide, rape, robbery, and aggravated assault) in which one or more victims received a fatal or non-fatal gunshot wound. Suicides, suicide attempts, and accidental shootings are excluded. 'Property Damage' counts include all incidents that (1) include a 'Damage to Property' (NIBRS 290) offense, and (2) list a firearm in the Weapons/Tool' section of the incident report. Unfounded incidents are excluded from these counts.

YTD Gunshot Victims - East Precinct

Gunshot Homicides / Injuries				
Zone	Prior YTD	YTD	Change	Percent Change
211	8	10	2	25.0%
213	0	1	1	-
215	1	0	-1	-100.0%
217	0	0	0	-
221	4	12	8	200.0%
223	9	7	-2	-22.2%
225	5	6	1	20.0%
227	3	1	-2	-66.7%
Total	**30**	**37**	**7**	**23.3%**

Property Damage with Firearm				
Zone	Prior YTD	YTD	Change	Percent Change
211	10	10	0	0.0%
213	1	1	0	0.0%
215	4	2	-2	-50.0%
217	2	3	1	50.0%
221	7	7	0	0.0%
223	10	16	6	60.0%
225	10	7	-3	-30.0%
227	5	2	-3	-60.0%
Total	**49**	**48**	**-1**	**-2.0%**

Age of Victim - Gunshot Homicides / Injuries						
Age	Prior YTD	Percent of Total	YTD	Percent of Total	Change	Percent Change
0-12	1	3.3%	1	2.7%	0	0.0%
13-17	1	3.3%	3	8.1%	2	200.0%
18-24	8	26.7%	9	24.3%	1	12.5%
25-34	12	40.0%	16	43.2%	4	33.3%
35-44	4	13.3%	4	10.8%	0	0.0%
45-54	4	13.3%	3	8.1%	-1	-25.0%
55-64	0	0.0%	1	2.7%	1	-
65+	0	0.0%	0	0.0%	0	-

Annual Totals - Gunshot Homicides / Injuries

Green Line Represents the Previous 16 Year Average

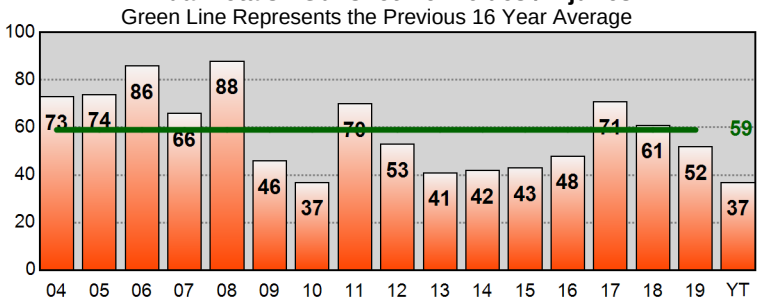

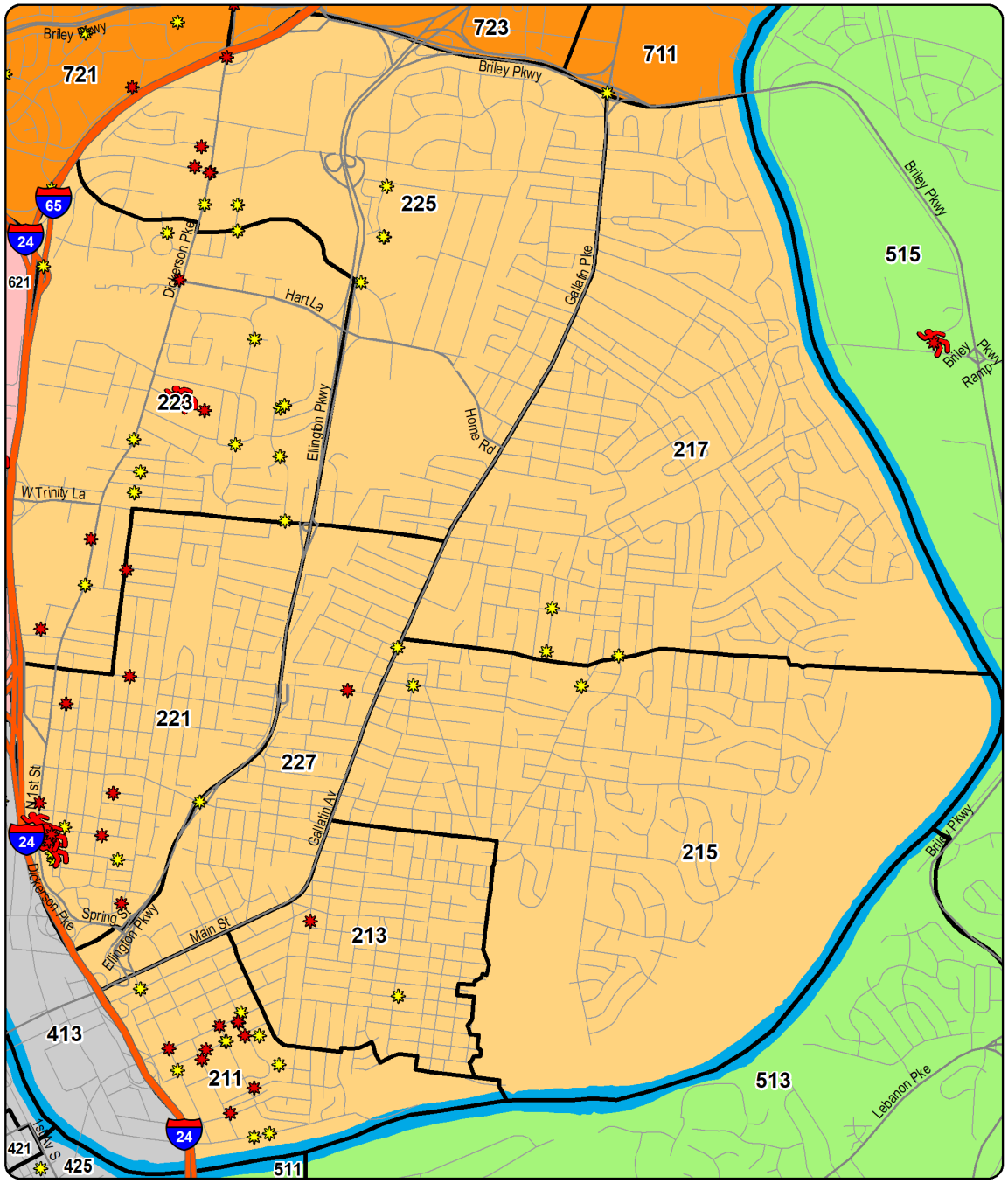

YTD Shootings Gunshot Homicide Gunshot Injury Property Damage Involving Firearm

Sourced from MNPD ARMS on 7/15/2020 7:11:36 AM. The information in this report is sourced from incident reports using UCR definitions and reporting guidelines, based on the date when the crime was reported, and aggregated by incident location. 'Gunshot Homicide / Injury' counts include only violent incidents (homicide, rape, robbery, and aggravated assault) in which one or more victims received a fatal or non-fatal gunshot wound. Suicides, suicide attempts, and accidental shootings are excluded. 'Property Damage' counts include all incidents that (1) include a 'Damage to Property' (NIBRS 290) offense, and (2) list a firearm in the Weapons/Tool' section of the incident report. Unfounded incidents are excluded from these counts.

YTD Gunshot Victims - South Precinct

Gunshot Homicides / Injuries				
Zone	Prior YTD	YTD	Change	Percent Change
311	4	4	0	0.0%
313	1	1	0	0.0%
315	2	2	0	0.0%
317	1	3	2	200.0%
321	4	4	0	0.0%
323	3	6	3	100.0%
325	1	4	3	300.0%
331	3	1	-2	-66.7%
333	3	5	2	66.7%
335	5	7	2	40.0%
Total	**27**	**37**	**10**	**37.0%**

Property Damage with Firearm				
Zone	Prior YTD	YTD	Change	Percent Change
311	1	2	1	100.0%
313	3	4	1	33.3%
315	3	1	-2	-66.7%
317	9	9	0	0.0%
321	8	15	7	87.5%
323	11	16	5	45.5%
325	15	12	-3	-20.0%
331	8	13	5	62.5%
333	10	8	-2	-20.0%
335	7	17	10	142.9%
Total	**75**	**97**	**22**	**29.3%**

Age of Victim - Gunshot Homicides / Injuries

Age	Prior YTD	Percent of Total	YTD	Percent of Total	Change	Percent Change
0-12	0	0.0%	0	0.0%	0	-
13-17	1	3.7%	5	13.2%	4	400.0%
18-24	8	29.6%	17	44.7%	9	112.5%
25-34	11	40.7%	8	21.1%	-3	-27.3%
35-44	3	11.1%	6	15.8%	3	100.0%
45-54	1	3.7%	2	5.3%	1	100.0%
55-64	0	0.0%	0	0.0%	0	-
65+	2	7.4%	0	0.0%	-2	-100.0%
Unk	1	3.7%	0	0.0%	-1	-100.0%

Annual Totals - Gunshot Homicides / Injuries

Green Line Represents the Previous 16 Year Average

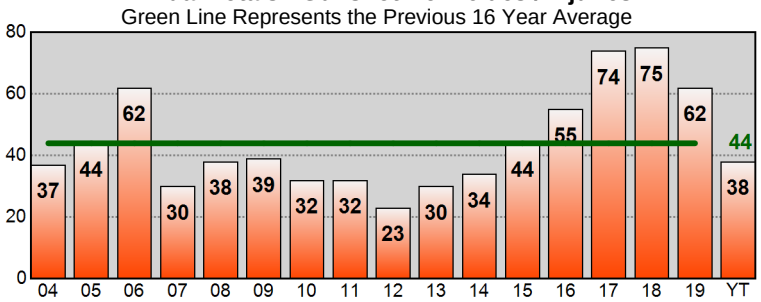

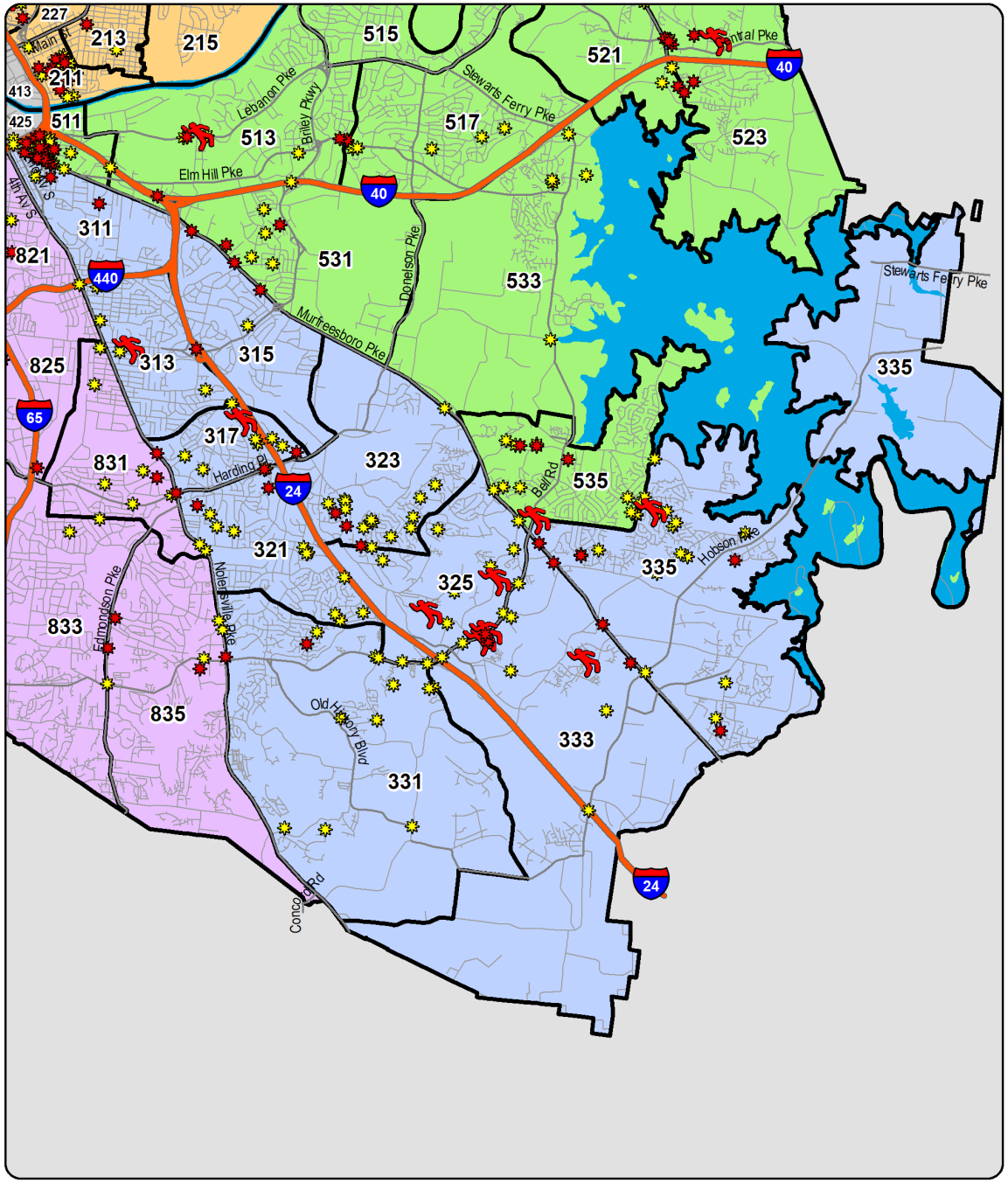

YTD Shootings Gunshot Homicide Gunshot Injury Property Damage Involving Firearm

Sourced from MNPD ARMS on 7/15/2020 7:11:37 AM. The information in this report is sourced from incident reports using UCR definitions and reporting guidelines, based on the date when the crime was reported, and aggregated by incident location. 'Gunshot Homicide / Injury' counts include only violent incidents (homicide, rape, robbery, and aggravated assault) in which one or more victims received a fatal or non-fatal gunshot wound. Suicides, suicide attempts, and accidental shootings are excluded. 'Property Damage' counts include all incidents that (1) include a 'Damage to Property' (NIBRS 290) offense, and (2) list a firearm in the Weapons/Tool' section of the incident report. Unfounded incidents are excluded from these counts.

YTD Gunshot Victims - Central Precinct

Gunshot Homicides / Injuries				
Zone	Prior YTD	YTD	Change	Percent Change
411	0	0	0	-
413	2	0	-2	-100.0%
415	0	0	0	-
421	0	0	0	-
423	1	0	-1	-100.0%
425	1	1	0	0.0%
Total	**4**	**1**	**-3**	**-75.0%**

Property Damage with Firearm				
Zone	Prior YTD	YTD	Change	Percent Change
411	0	0	0	-
413	0	2	2	-
415	0	0	0	-
421	0	0	0	-
423	1	1	0	0.0%
425	0	3	3	-
Total	**1**	**6**	**5**	**500.0%**

Age of Victim - Gunshot Homicides / Injuries						
Age	Prior YTD	Percent of Total	YTD	Percent of Total	Change	Percent Change
0-12	0	0.0%	0	0.0%	0	-
13-17	0	0.0%	0	0.0%	0	-
18-24	0	0.0%	0	0.0%	0	-
25-34	1	25.0%	0	0.0%	-1	-100.0%
35-44	3	75.0%	1	100.0%	-2	-66.7%
45-54	0	0.0%	0	0.0%	0	-
55-64	0	0.0%	0	0.0%	0	-
65+	0	0.0%	0	0.0%	0	-

Annual Totals - Gunshot Homicides / Injuries

Green Line Represents the Previous 16 Year Average

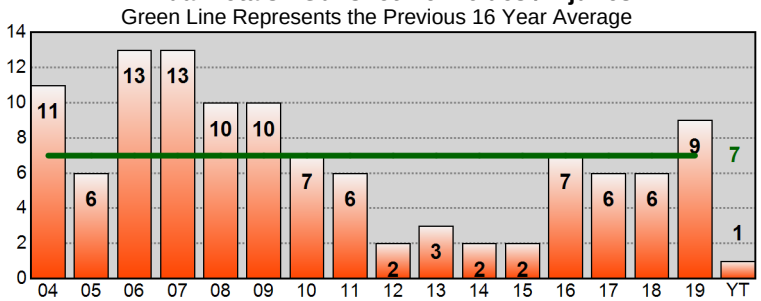

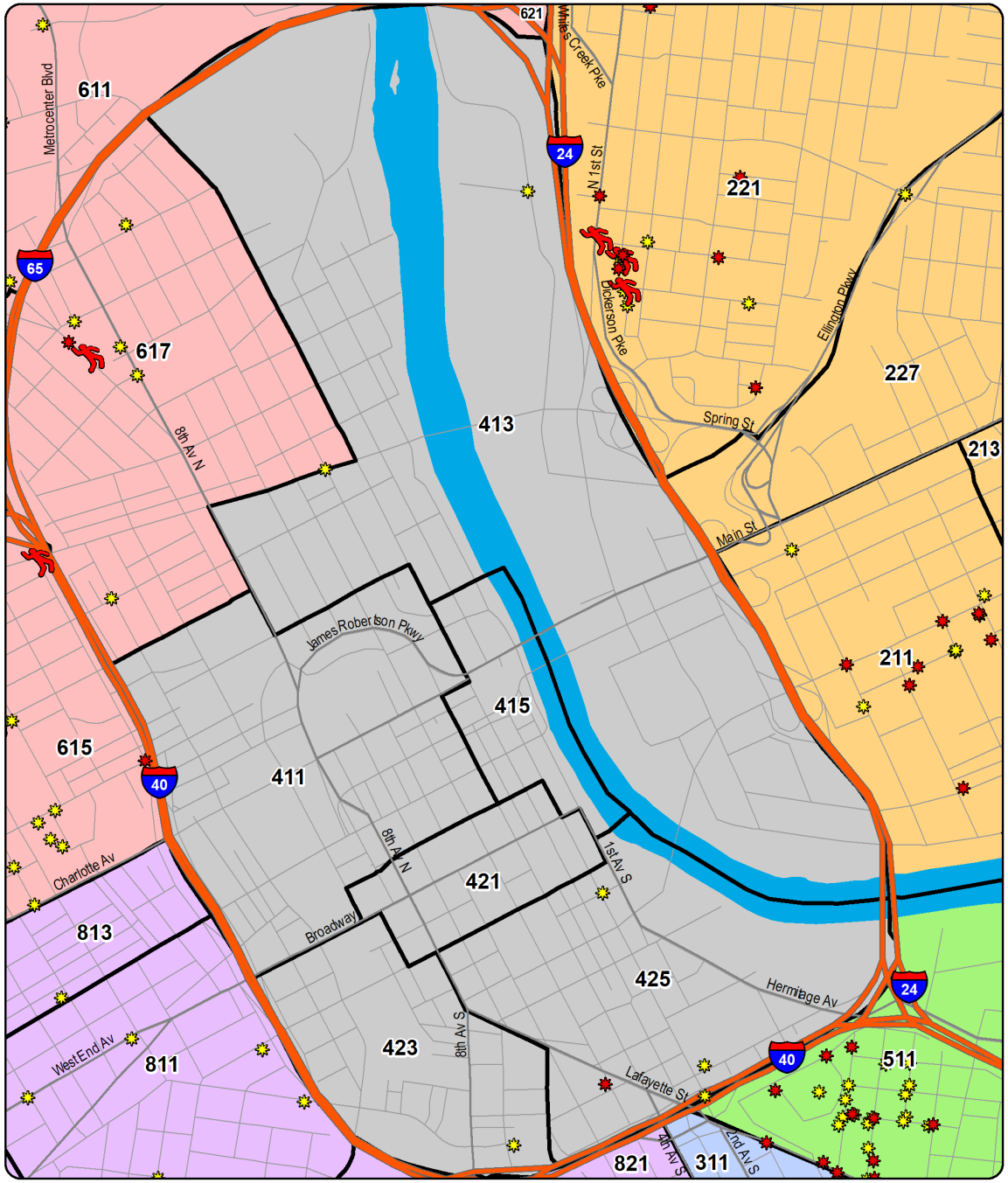

YTD Shootings Gunshot Homicide Gunshot Injury Property Damage Involving Firearm

Sourced from MNPD ARMS on 7/15/2020 7:11:38 AM. The information in this report is sourced from incident reports using UCR definitions and reporting guidelines, based on the date when the crime was reported, and aggregated by incident location. 'Gunshot Homicide / Injury' counts include only violent incidents (homicide, rape, robbery, and aggravated assault) in which one or more victims received a fatal or non-fatal gunshot wound. Suicides, suicide attempts, and accidental shootings are excluded. 'Property Damage' counts include all incidents that (1) include a 'Damage to Property' (NIBRS 290) offense, and (2) list a firearm in the Weapons/Tool' section of the incident report. Unfounded incidents are excluded from these counts.

YTD Gunshot Victims - Hermitage Precinct

Gunshot Homicides / Injuries				
Zone	Prior YTD	YTD	Change	Percent Change
511	24	13	-11	-45.8%
513	2	5	3	150.0%
515	0	5	5	-
517	1	0	-1	-100.0%
521	3	3	0	0.0%
523	3	9	6	200.0%
525	1	0	-1	-100.0%
531	3	3	0	0.0%
533	2	0	-2	-100.0%
535	2	3	1	50.0%
Total	**41**	**41**	**0**	**0.0%**

Property Damage with Firearm				
Zone	Prior YTD	YTD	Change	Percent Change
511	7	22	15	214.3%
513	1	6	5	500.0%
515	2	0	-2	-100.0%
517	1	6	5	500.0%
521	2	4	2	100.0%
523	7	11	4	57.1%
525	1	5	4	400.0%
531	4	4	0	0.0%
533	3	5	2	66.7%
535	9	11	2	22.2%
Total	**37**	**74**	**37**	**100.0%**

Age of Victim - Gunshot Homicides / Injuries						
Age	Prior YTD	Percent of Total	YTD	Percent of Total	Change	Percent Change
0-12	0	0.0%	1	2.4%	1	-
13-17	1	2.4%	1	2.4%	0	0.0%
18-24	12	29.3%	14	34.1%	2	16.7%
25-34	16	39.0%	12	29.3%	-4	-25.0%
35-44	9	22.0%	10	24.4%	1	11.1%
45-54	3	7.3%	2	4.9%	-1	-33.3%
55-64	0	0.0%	0	0.0%	0	-
65+	0	0.0%	1	2.4%	1	-

Annual Totals - Gunshot Homicides / Injuries

Green Line Represents the Previous 16 Year Average

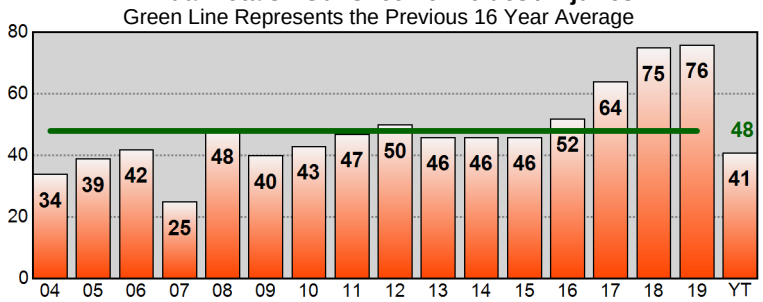

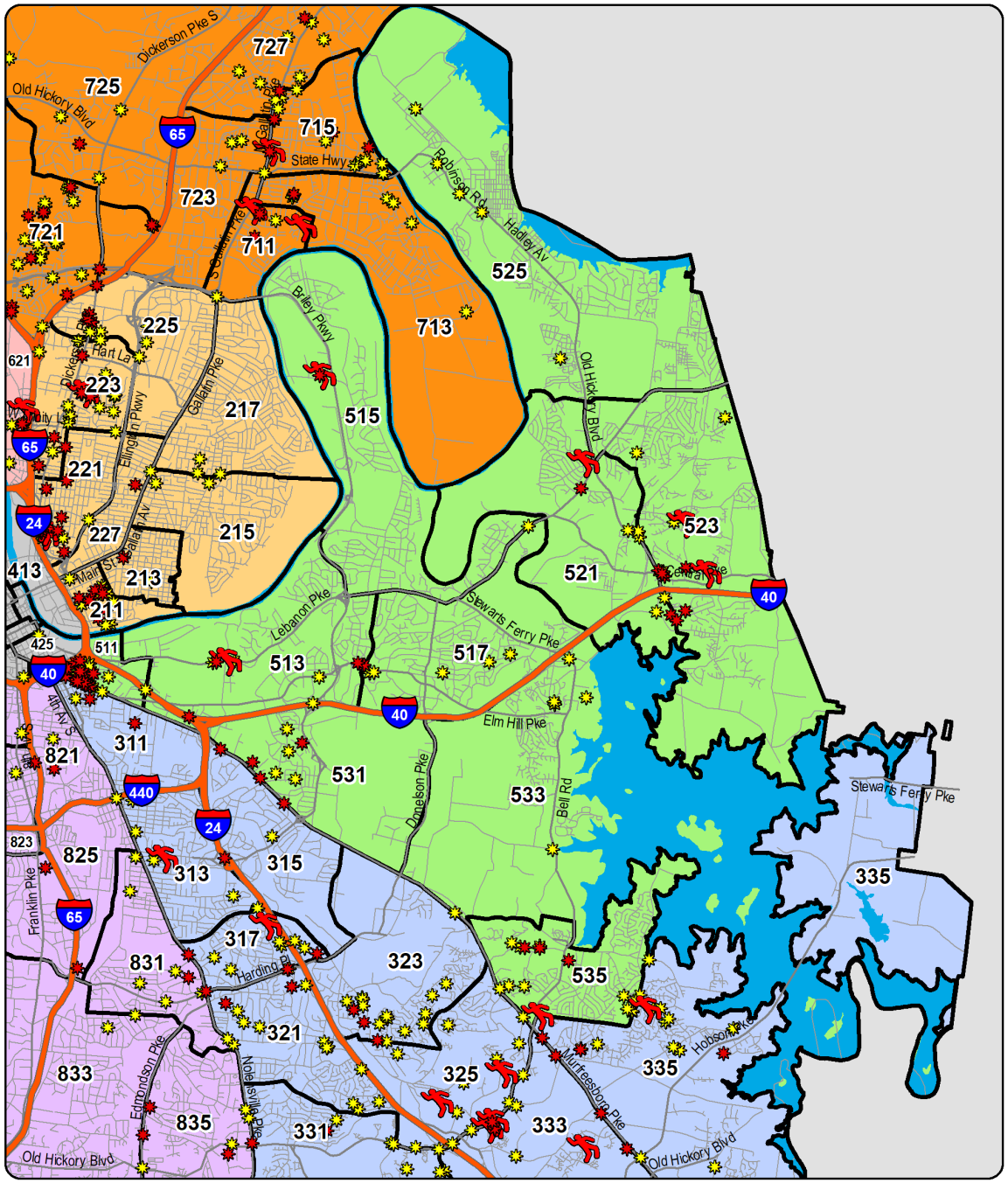

YTD Shootings Gunshot Homicide Gunshot Injury Property Damage Involving Firearm

Sourced from MNPD ARMS on 7/15/2020 7:11:39 AM. The information in this report is sourced from incident reports using UCR definitions and reporting guidelines, based on the date when the crime was reported, and aggregated by incident location. 'Gunshot Homicide / Injury' counts include only violent incidents (homicide, rape, robbery, and aggravated assault) in which one or more victims received a fatal or non-fatal gunshot wound. Suicides, suicide attempts, and accidental shootings are excluded. 'Property Damage' counts include all incidents that (1) include a 'Damage to Property' (NIBRS 290) offense, and (2) list a firearm in the Weapons/Tool' section of the incident report. Unfounded incidents are excluded from these counts.

YTD Gunshot Victims - North Precinct

Gunshot Homicides / Injuries				
Zone	Prior YTD	YTD	Change	Percent Change
611	13	14	1	7.7%
613	26	10	-16	-61.5%
615	14	17	3	21.4%
617	4	2	-2	-50.0%
621	6	4	-2	-33.3%
623	8	6	-2	-25.0%
625	1	3	2	200.0%
627	0	5	5	-
Total	**72**	**61**	**-11**	**-15.3%**

Property Damage with Firearm				
Zone	Prior YTD	YTD	Change	Percent Change
611	31	25	-6	-19.4%
613	18	17	-1	-5.6%
615	10	13	3	30.0%
617	8	5	-3	-37.5%
621	16	15	-1	-6.3%
623	7	18	11	157.1%
625	9	10	1	11.1%
627	3	3	0	0.0%
Total	**102**	**106**	**4**	**3.9%**

Age of Victim - Gunshot Homicides / Injuries						
Age	Prior YTD	Percent of Total	YTD	Percent of Total	Change	Percent Change
0-12	1	1.4%	0	0.0%	-1	-100.0%
13-17	2	2.8%	3	4.9%	1	50.0%
18-24	33	45.8%	13	21.3%	-20	-60.6%
25-34	21	29.2%	15	24.6%	-6	-28.6%
35-44	7	9.7%	15	24.6%	8	114.3%
45-54	6	8.3%	10	16.4%	4	66.7%
55-64	1	1.4%	3	4.9%	2	200.0%
65+	1	1.4%	0	0.0%	-1	-100.0%
Unk	0	0.0%	2	3.3%	2	-

Annual Totals - Gunshot Homicides / Injuries

Green Line Represents the Previous 16 Year Average

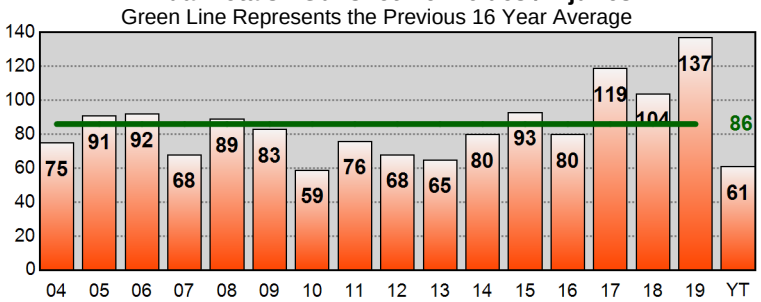

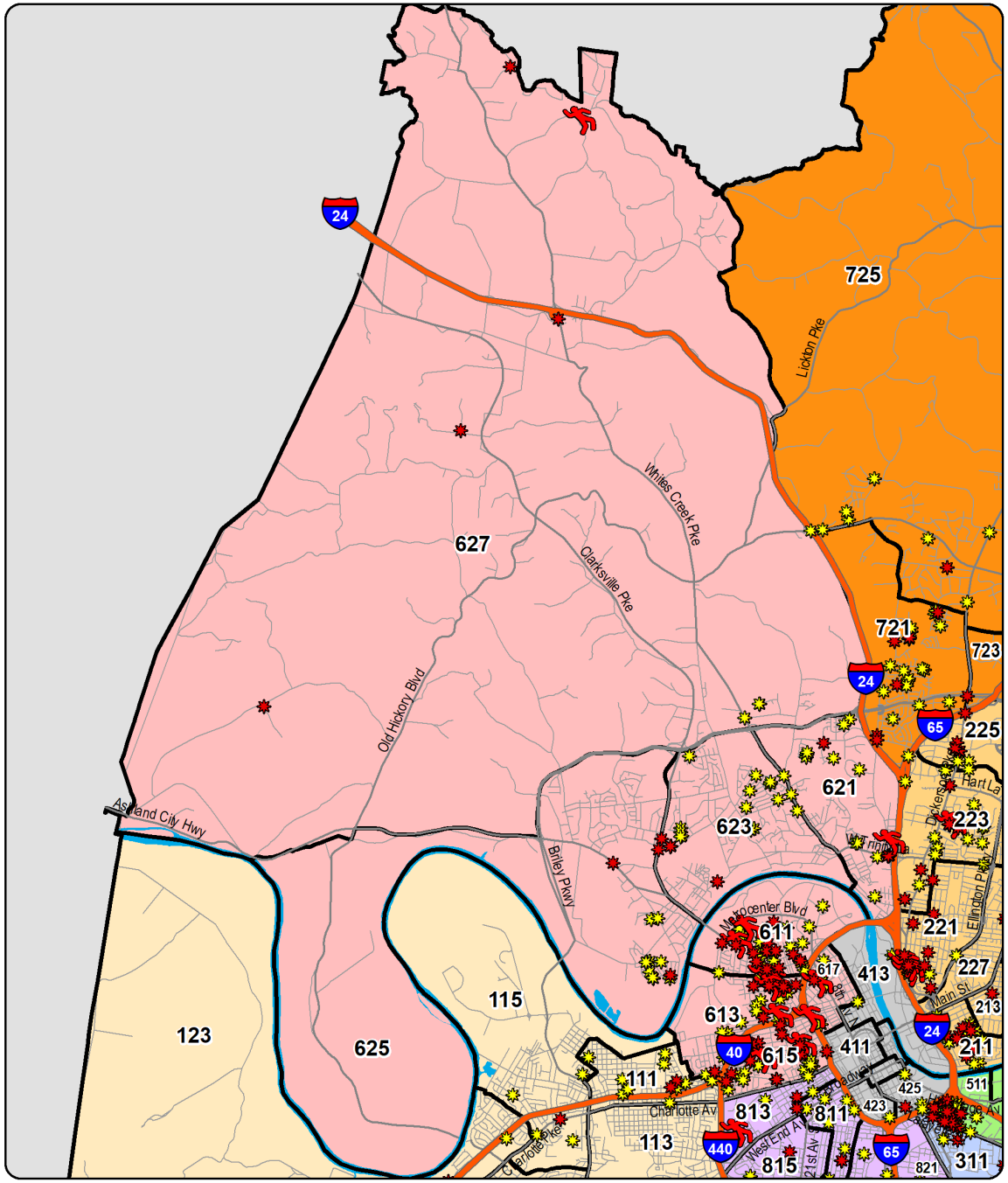

YTD Shootings Gunshot Homicide Gunshot Injury Property Damage Involving Firearm

Sourced from MNPD ARMS on 7/15/2020 7:11:39 AM. The information in this report is sourced from incident reports using UCR definitions and reporting guidelines, based on the date when the crime was reported, and aggregated by incident location. 'Gunshot Homicide / Injury' counts include only violent incidents (homicide, rape, robbery, and aggravated assault) in which one or more victims received a fatal or non-fatal gunshot wound. Suicides, suicide attempts, and accidental shootings are excluded. 'Property Damage' counts include all incidents that (1) include a 'Damage to Property' (NIBRS 290) offense, and (2) list a firearm in the Weapons/Tool' section of the incident report. Unfounded incidents are excluded from these counts.

YTD Gunshot Victims - Madison Precinct

Gunshot Homicides / Injuries

Zone	Prior YTD	YTD	Change	Percent Change
711	2	4	2	100.0%
713	2	1	-1	-50.0%
715	1	5	4	400.0%
721	5	11	6	120.0%
723	2	1	-1	-50.0%
725	0	0	0	-
727	1	3	2	200.0%
Total	**13**	**25**	**12**	**92.3%**

Property Damage with Firearm

Zone	Prior YTD	YTD	Change	Percent Change
711	2	2	0	0.0%
713	4	6	2	50.0%
715	7	11	4	57.1%
721	19	20	1	5.3%
723	2	4	2	100.0%
725	3	10	7	233.3%
727	8	9	1	12.5%
Total	**45**	**62**	**17**	**37.8%**

Age of Victim - Gunshot Homicides / Injuries

Age	Prior YTD	Percent of Total	YTD	Percent of Total	Change	Percent Change
0-12	0	0.0%	0	0.0%	0	-
13-17	1	7.7%	2	8.0%	1	100.0%
18-24	7	53.8%	7	28.0%	0	0.0%
25-34	1	7.7%	9	36.0%	8	800.0%
35-44	3	23.1%	2	8.0%	-1	-33.3%
45-54	1	7.7%	1	4.0%	0	0.0%
55-64	0	0.0%	2	8.0%	2	-
65+	0	0.0%	1	4.0%	1	-
Unk	0	0.0%	1	4.0%	1	-

Annual Totals - Gunshot Homicides / Injuries

Green Line Represents the Previous 16 Year Average

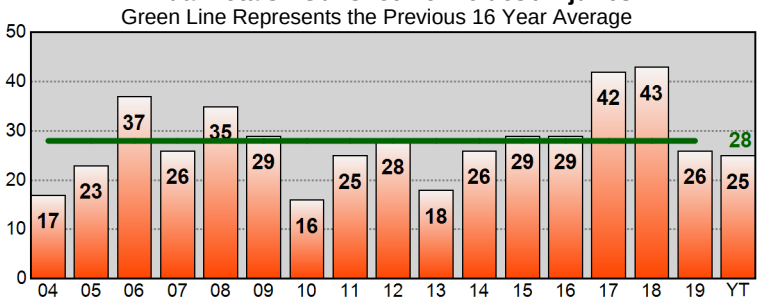

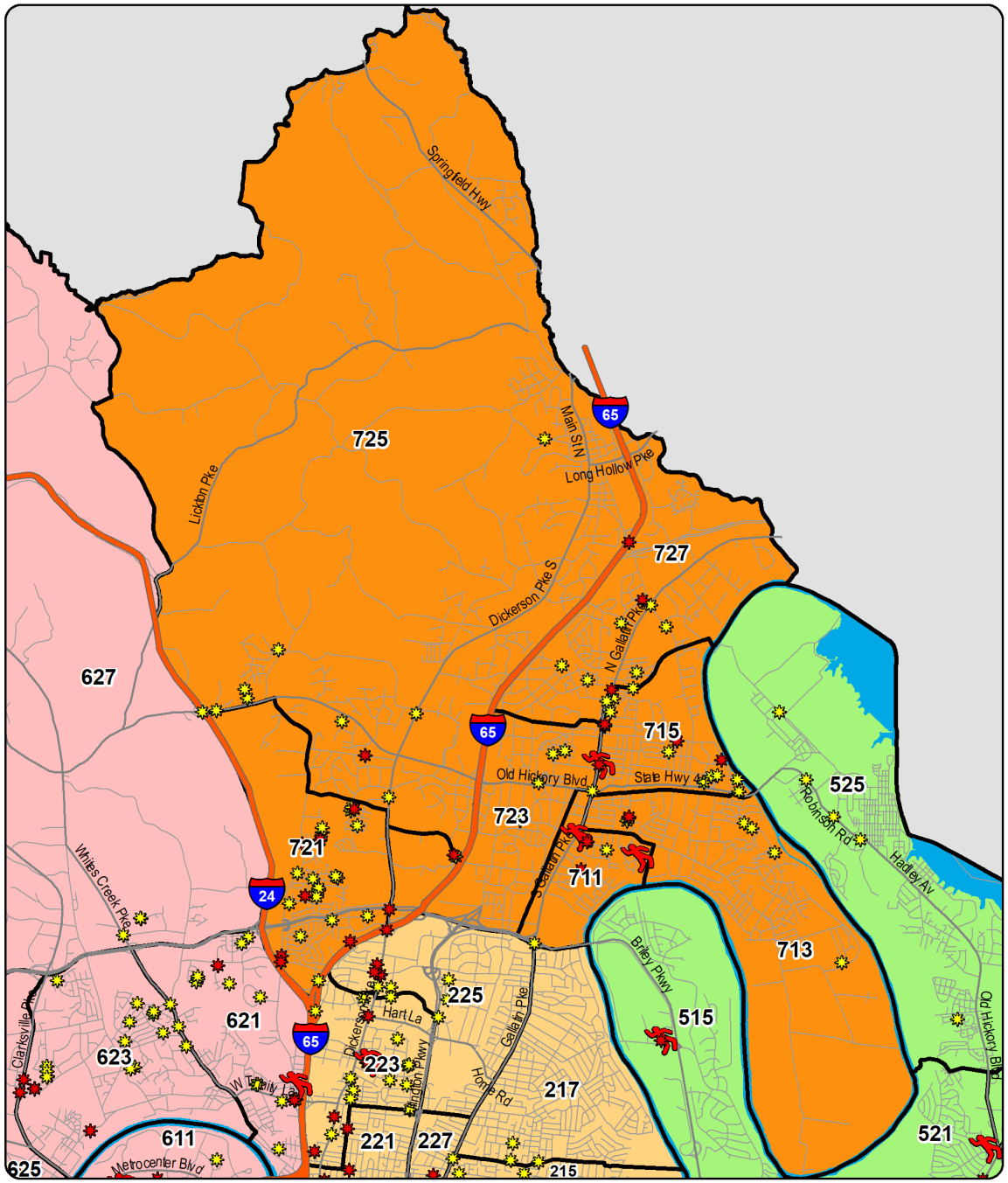

YTD Shootings Gunshot Homicide Gunshot Injury Property Damage Involving Firearm

Sourced from MNPD ARMS on 7/15/2020 7:11:41 AM. The information in this report is sourced from incident reports using UCR definitions and reporting guidelines, based on the date when the crime was reported, and aggregated by incident location. 'Gunshot Homicide / Injury' counts include only violent incidents (homicide, rape, robbery, and aggravated assault) in which one or more victims received a fatal or non-fatal gunshot wound. Suicides, suicide attempts, and accidental shootings are excluded. 'Property Damage' counts include all incidents that (1) include a 'Damage to Property' (NIBRS 290) offense, and (2) list a firearm in the Weapons/Tool' section of the incident report. Unfounded incidents are excluded from these counts.

YTD Gunshot Victims - Midtown Hills Precinct

Gunshot Homicides / Injuries				
Zone	Prior YTD	YTD	Change	Percent Change
811	2	1	-1	-50.0%
813	0	3	3	-
815	2	1	-1	-50.0%
821	3	1	-2	-66.7%
823	0	1	1	-
825	0	2	2	-
831	3	2	-1	-33.3%
833	0	0	0	-
835	0	4	4	-
Total	**10**	**15**	**5**	**50.0%**

Property Damage with Firearm				
Zone	Prior YTD	YTD	Change	Percent Change
811	3	6	3	100.0%
813	2	3	1	50.0%
815	0	2	2	-
821	1	4	3	300.0%
823	1	3	2	200.0%
825	2	0	-2	-100.0%
831	7	11	4	57.1%
833	0	3	3	-
835	1	3	2	200.0%
Total	**17**	**35**	**18**	**105.9%**

Age of Victim - Gunshot Homicides / Injuries						
Age	Prior YTD	Percent of Total	YTD	Percent of Total	Change	Percent Change
0-12	0	0.0%	0	0.0%	0	-
13-17	0	0.0%	1	6.7%	1	-
18-24	2	20.0%	5	33.3%	3	150.0%
25-34	4	40.0%	5	33.3%	1	25.0%
35-44	2	20.0%	3	20.0%	1	50.0%
45-54	2	20.0%	0	0.0%	-2	-100.0%
55-64	0	0.0%	1	6.7%	1	-
65+	0	0.0%	0	0.0%	0	-

Annual Totals - Gunshot Homicides / Injuries

Green Line Represents the Previous 16 Year Average

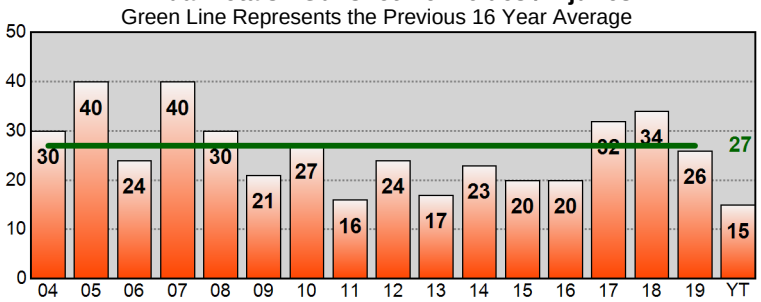

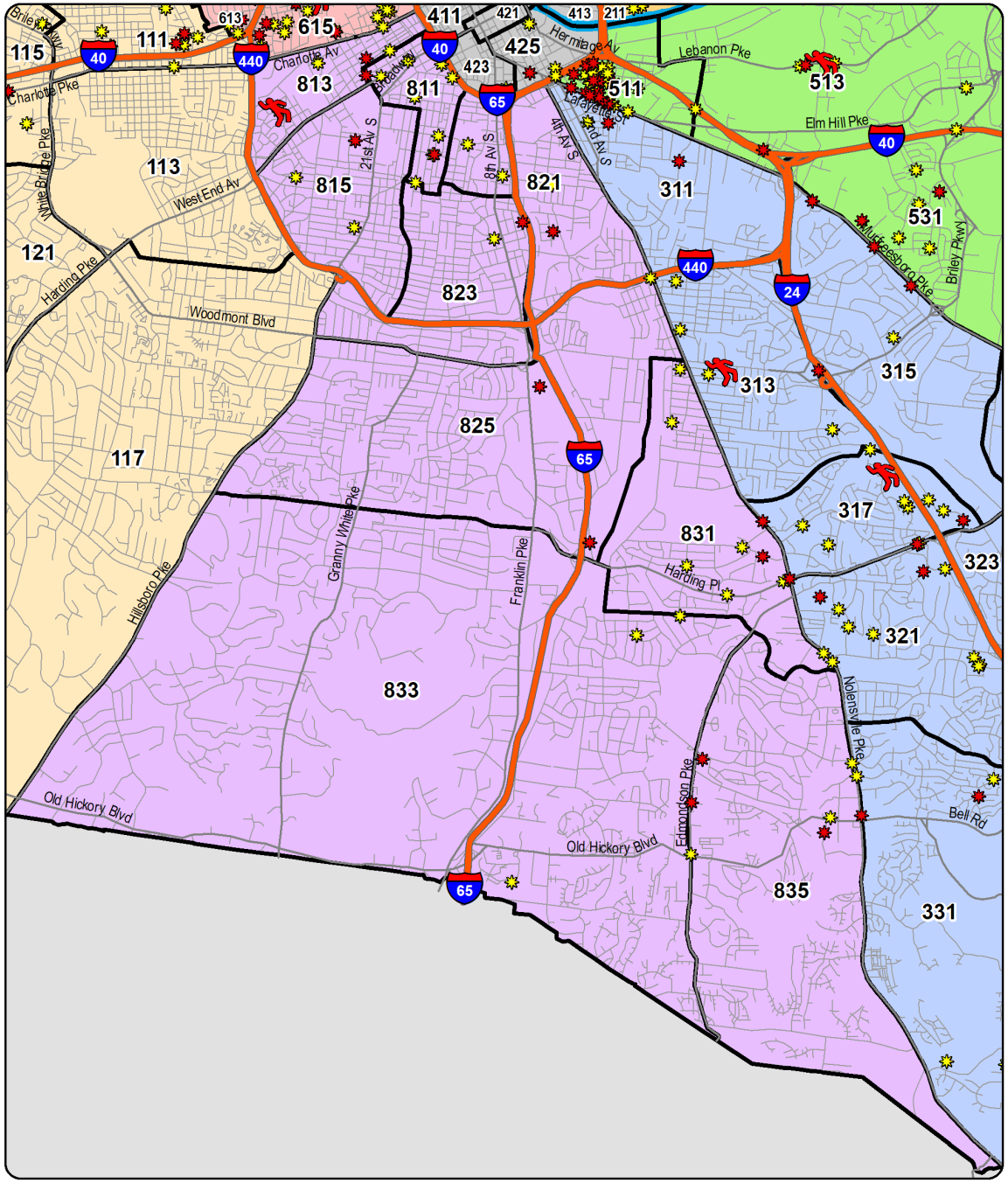

YTD Shootings Gunshot Homicide Gunshot Injury Property Damage Involving Firearm

Sourced from MNPD ARMS on 7/15/2020 7:11:41 AM. The information in this report is sourced from incident reports using UCR definitions and reporting guidelines, based on the date when the crime was reported, and aggregated by incident location. 'Gunshot Homicide / Injury' counts include only violent incidents (homicide, rape, robbery, and aggravated assault) in which one or more victims received a fatal or non-fatal gunshot wound. Suicides, suicide attempts, and accidental shootings are excluded. 'Property Damage' counts include all incidents that (1) include a 'Damage to Property' (NIBRS 290) offense, and (2) list a firearm in the Weapons/Tool' section of the incident report. Unfounded incidents are excluded from these counts.

West Precinct - Burglary and Theft from Vehicle Counts for the Past Two Weeks

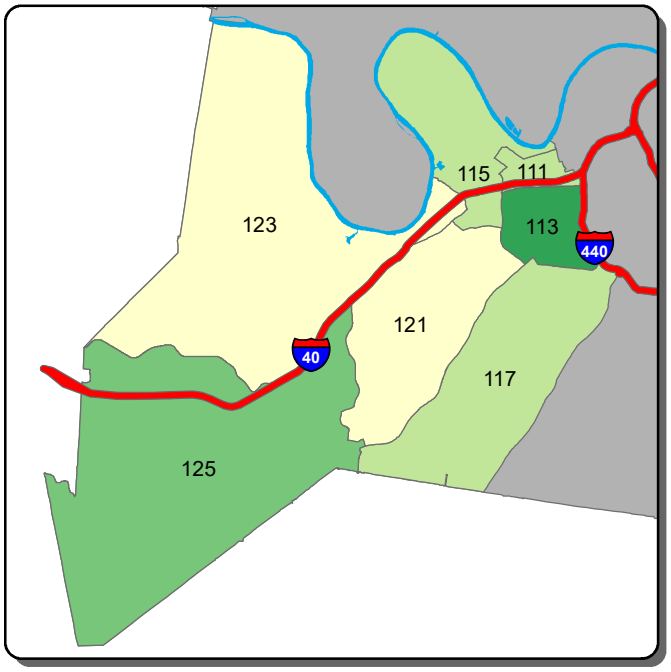

Burglary - A Shift

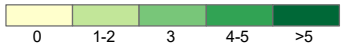

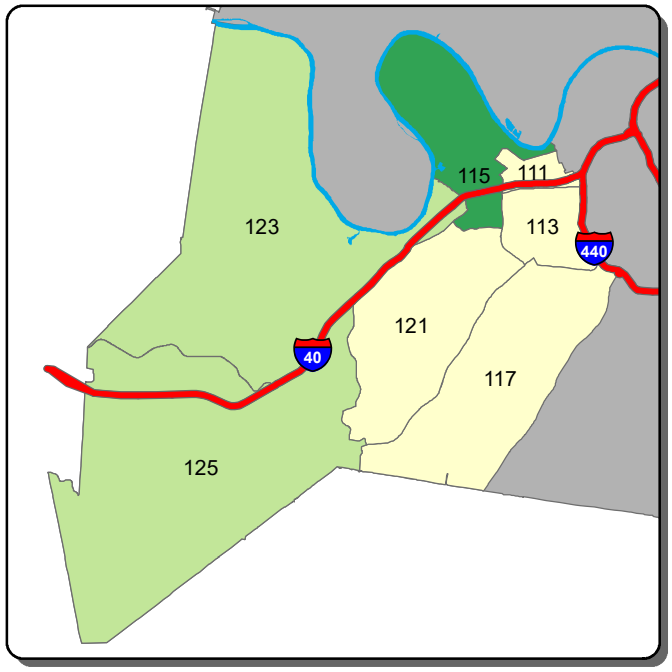

Burglary - B Shift

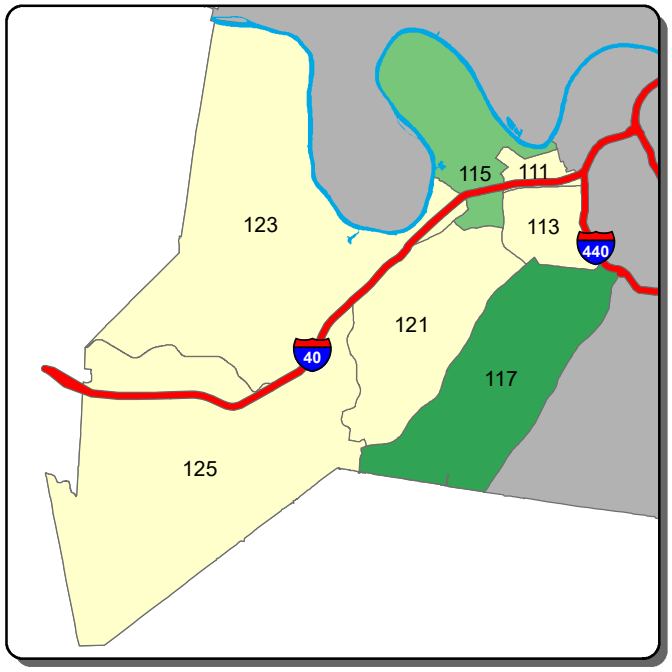

Burglary - C Shift

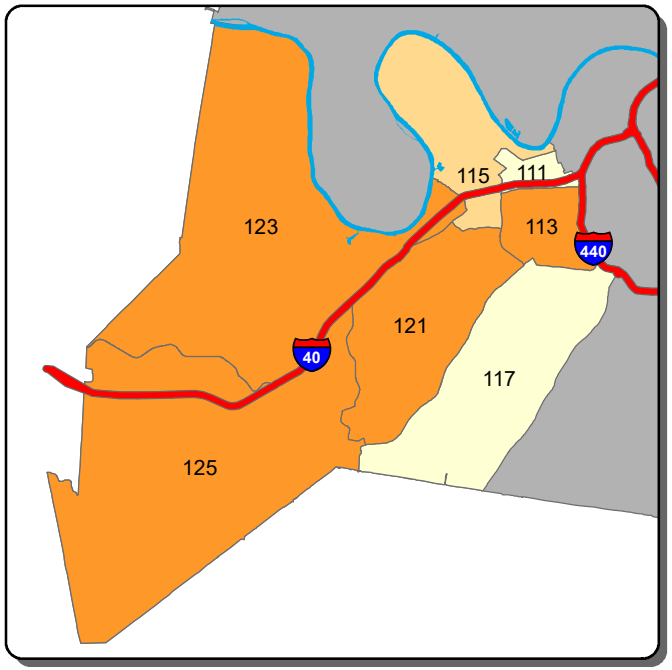

Theft from Vehicle - A Shift

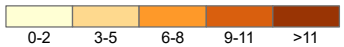

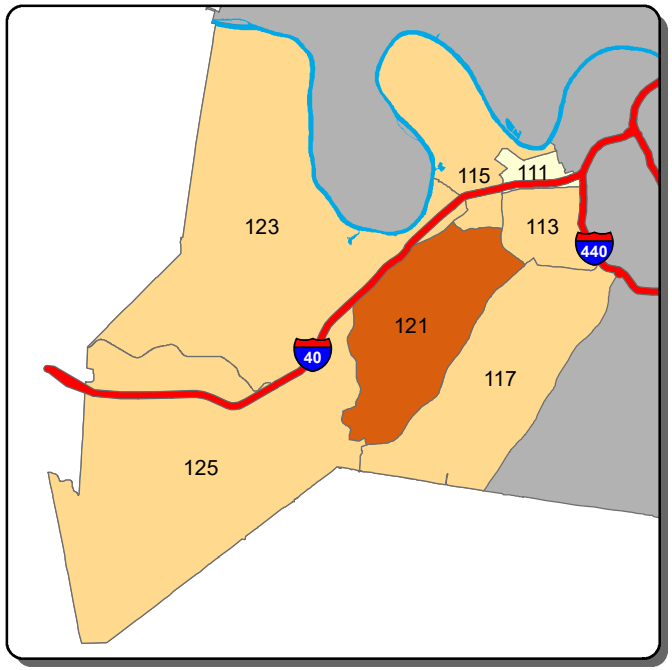

Theft from Vehicle - B Shift

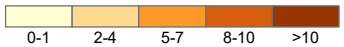

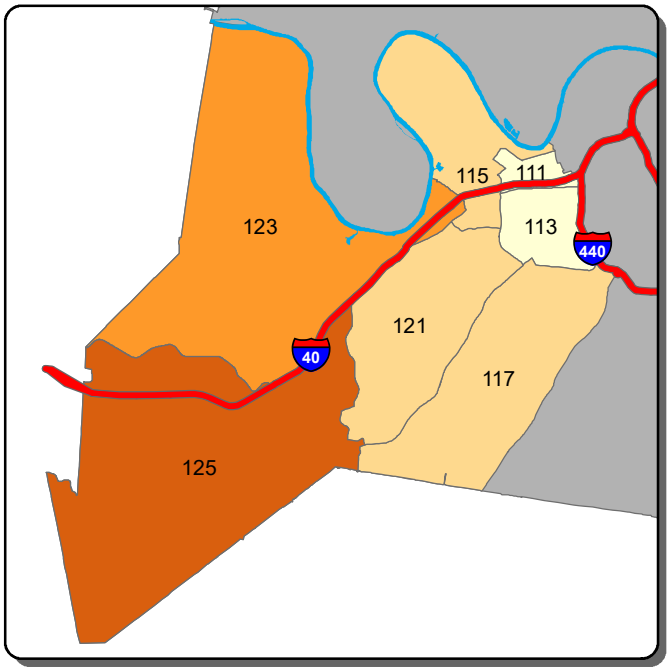

Theft from Vehicle - C Shift

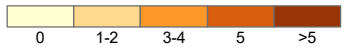

Information summarized for CompStat week ending 7/11/2020

Sourced from MNPD ARMS on 7/15/2020. Data taken from incident reports using Uniform Crime Reporting definitions and guidelines, based on the date and time when the inicident was reported. 'A, B, and C Shift' refer to the following time periods: A Shift = 0700 - 1500; B Shift = 1500 - 2300; C Shift = 2300 - 0700.

West Precinct - Aggravated Assault and Self Initiated CAD Counts for the Past Two Weeks

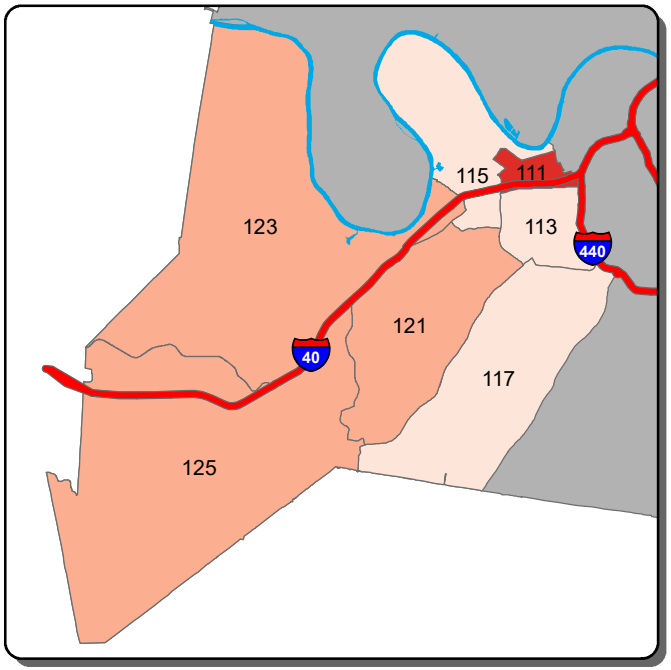

Aggravated Assault - A Shift

0	1	2	3	>3

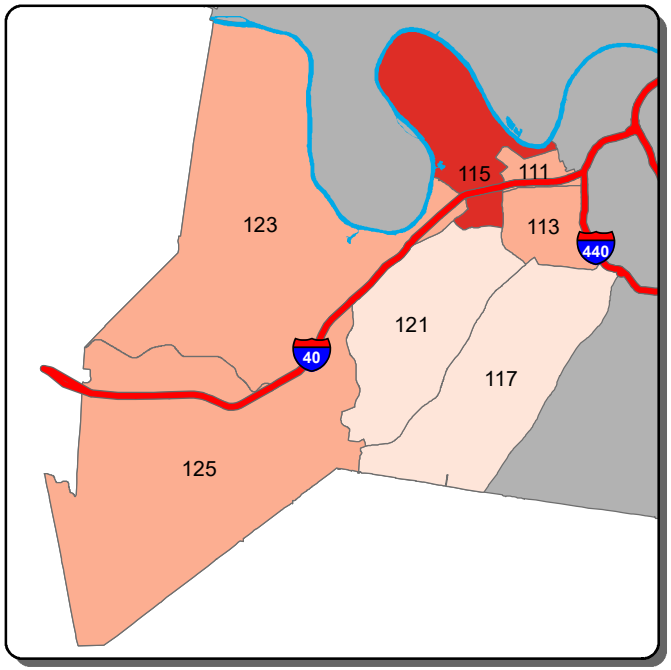

Aggravated Assault - B Shift

0	1-2	3-4	5-6	>6

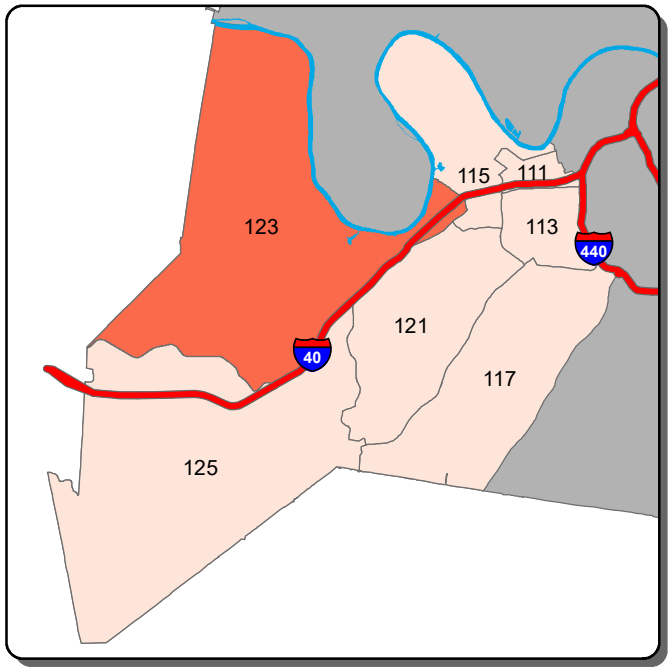

Aggravated Assault - C Shift

0	1	>1

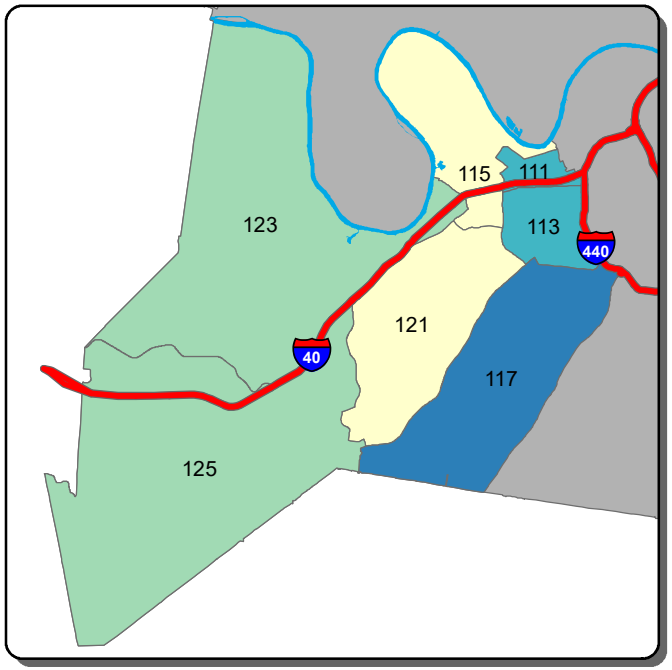

Self Initiated CAD - A Shift

0-30	31-56	57-81	82-106	>106

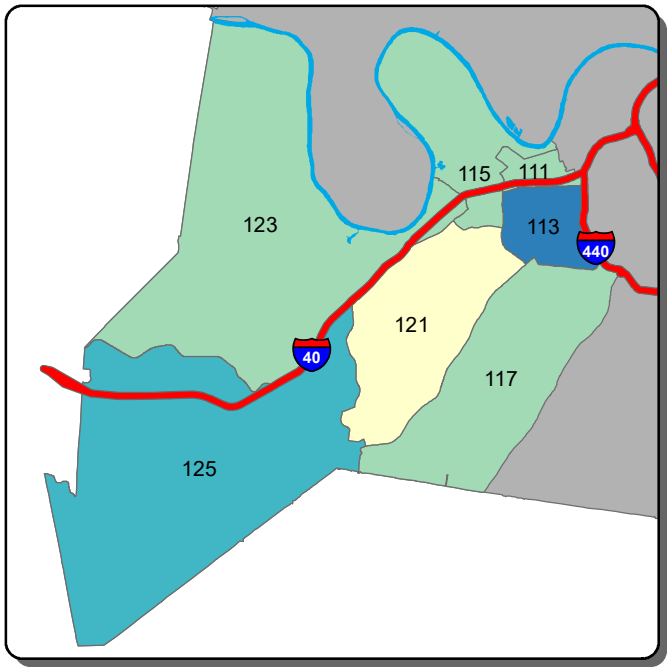

Self Initiated CAD - B Shift

0-33	34-46	47-60	61-73	>73

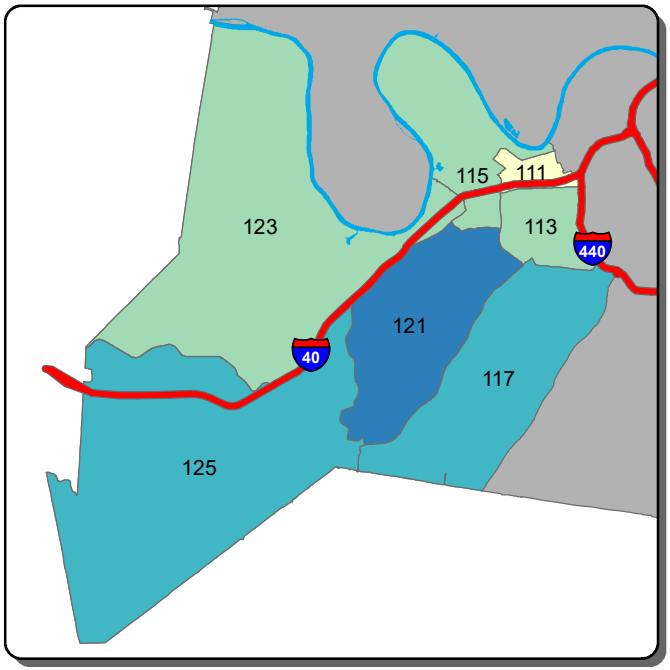

Self Initiated CAD - C Shift

0-61	62-130	131-199	200-268	>268

Information summarized for CompStat week ending 7/11/2020

Sourced from MNPD ARMS on 7/15/2020. Data taken from incident reports using Uniform Crime Reporting definitions and guidelines, based on the date and time when the incident was reported. 'A, B, and C Shift' refer to the following time periods: A Shift = 0700 - 1500; B Shift = 1500 - 2300; C Shift = 2300 - 0700.

East Precinct - Burglary and Theft from Vehicle Counts for the Past Two Weeks

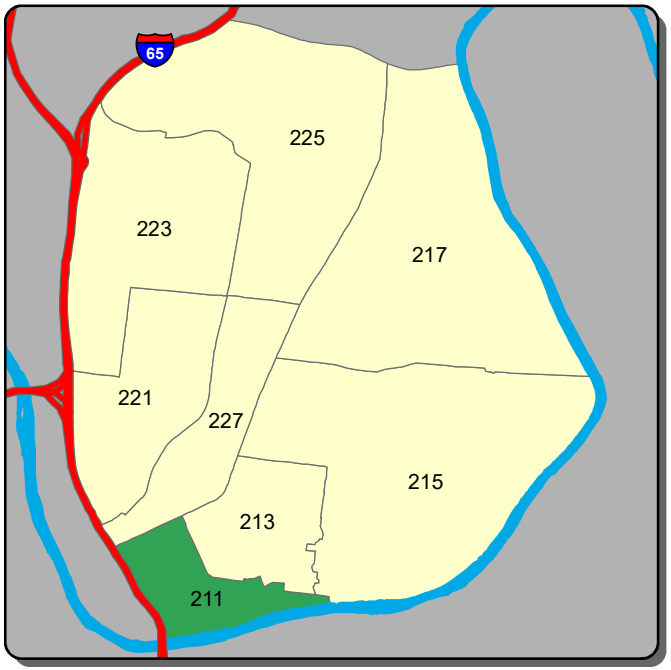

Burglary - A Shift

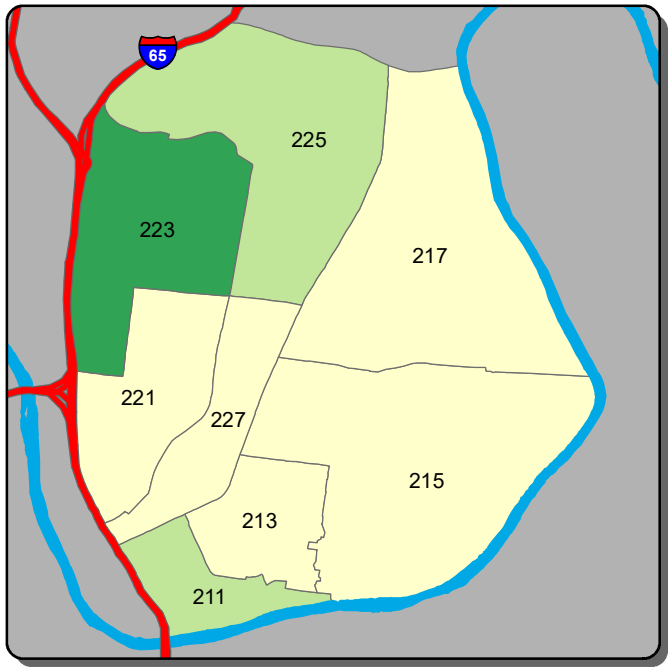

Burglary - B Shift

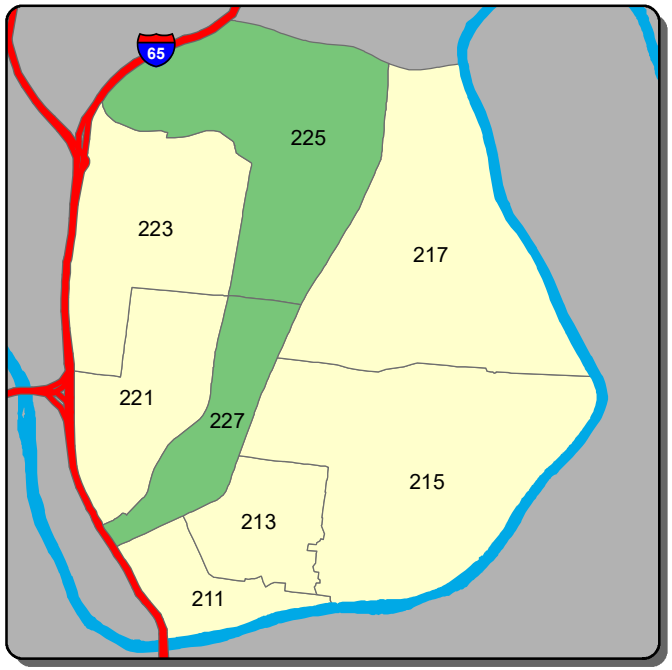

Burglary - C Shift

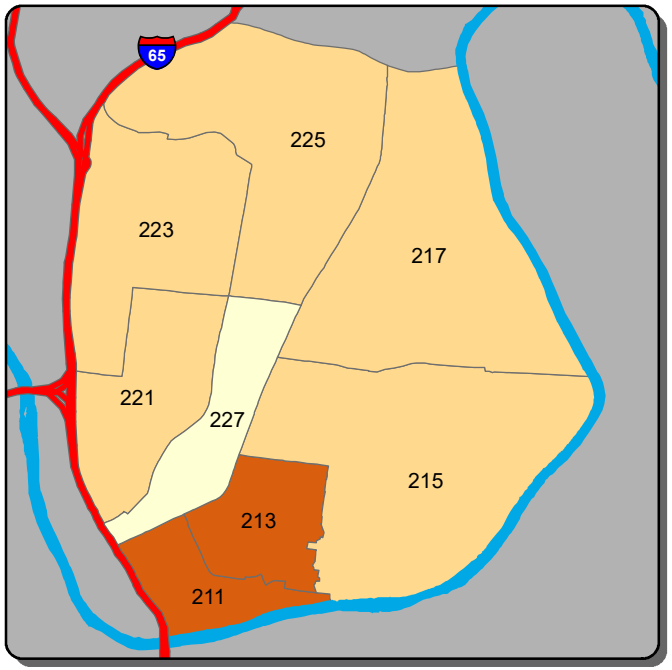

Theft from Vehicle - A Shift

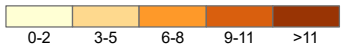

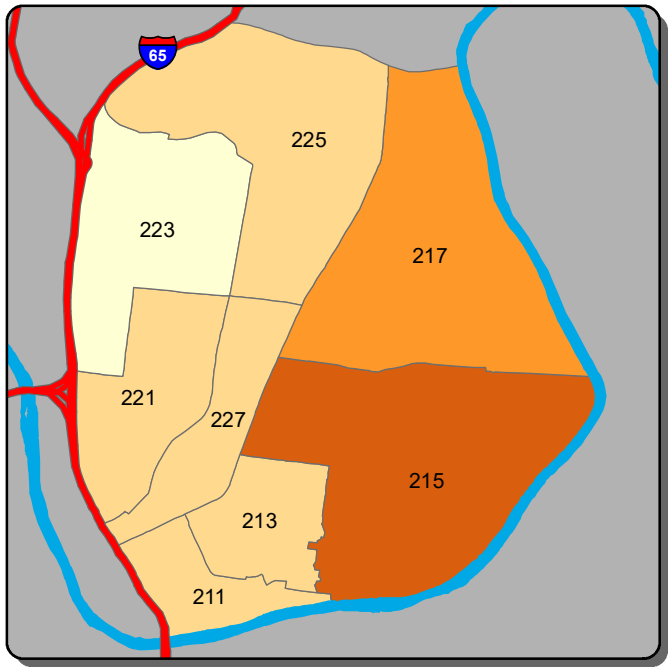

Theft from Vehicle - B Shift

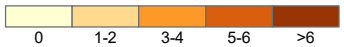

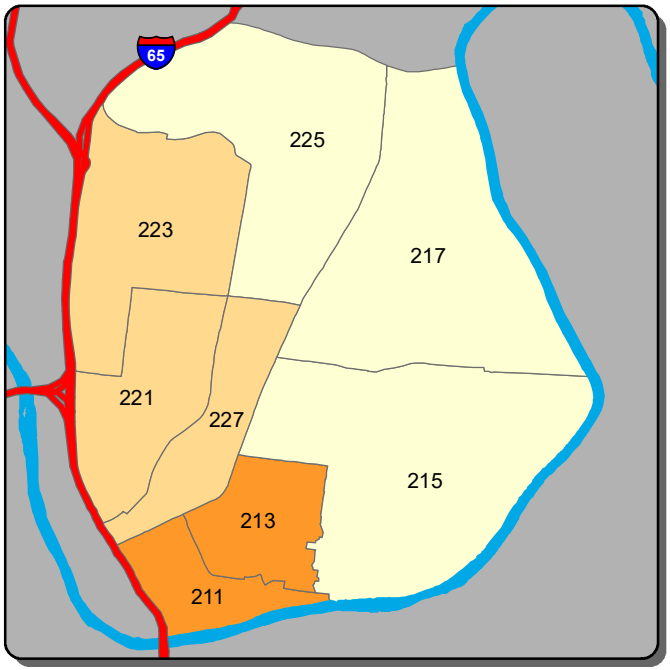

Theft from Vehicle - C Shift

Information summarized for CompStat week ending 7/11/2020

Sourced from MNPD ARMS on 7/15/2020. Data taken from incident reports using Uniform Crime Reporting definitions and guidelines, based on the date and time when the inicident was reported. 'A, B, and C Shift' refer to the following time periods: A Shift = 0700 - 1500; B Shift = 1500 - 2300; C Shift = 2300 - 0700.

East Precinct - Aggravated Assault and Self Initiated CAD Counts for the Past Two Weeks

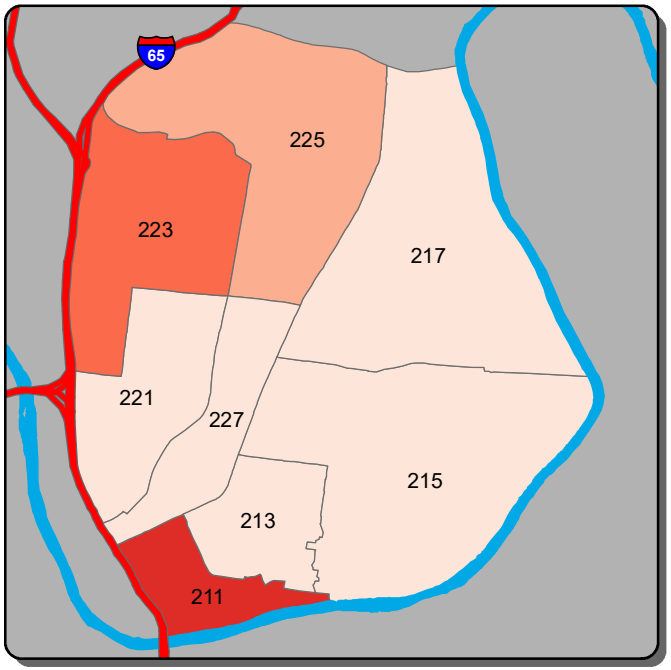

Aggravated Assault - A Shift

0	1	2	3-4	>4

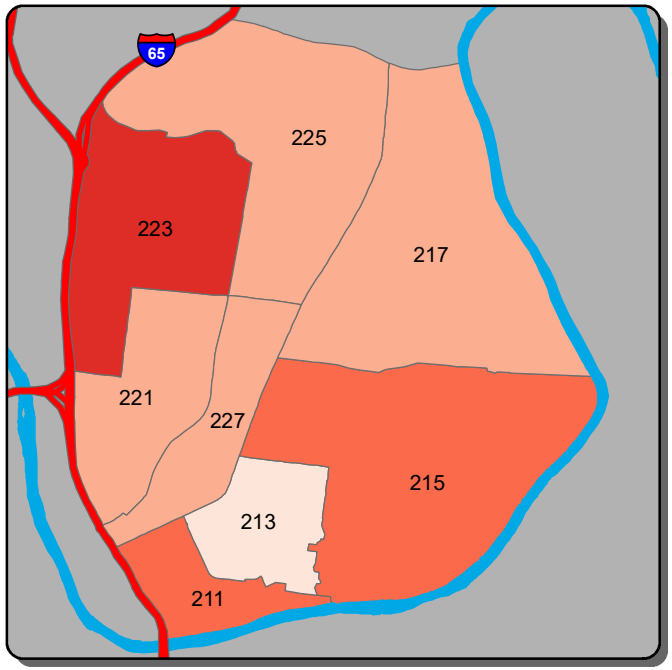

Aggravated Assault - B Shift

0	1-2	3-4	5-7	>7

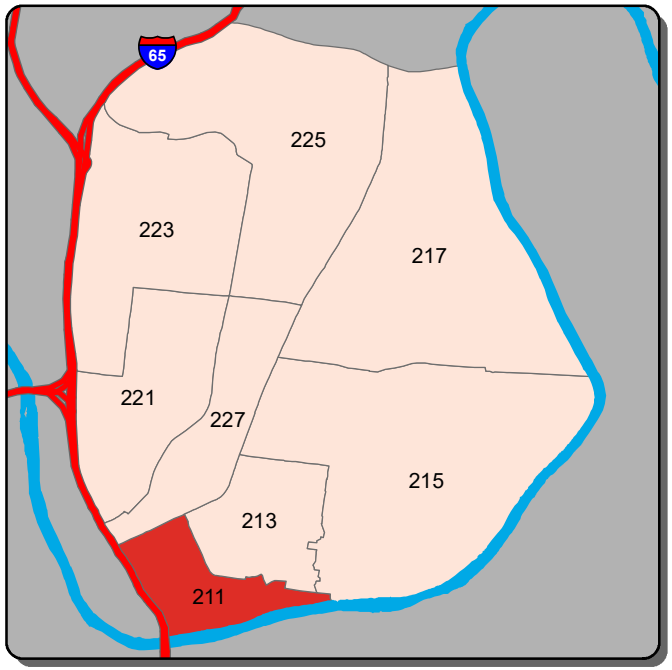

Aggravated Assault - C Shift

0	1	2	>2

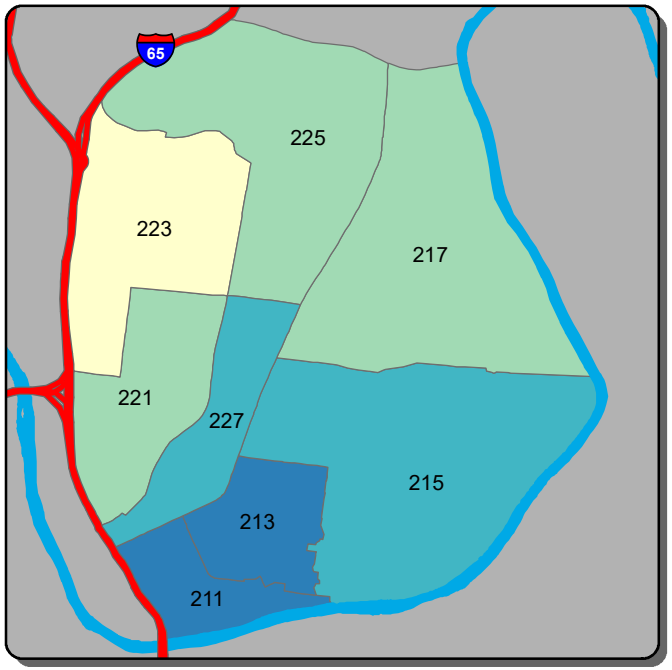

Self Initiated CAD - A Shift

0-21	22-38	39-55	56-72	>72

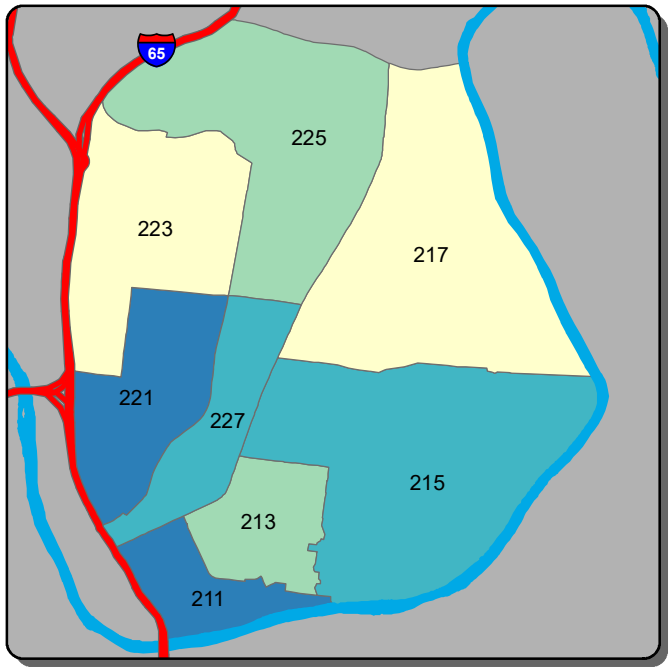

Self Initiated CAD - B Shift

0-26	27-47	48-67	68-88	>88

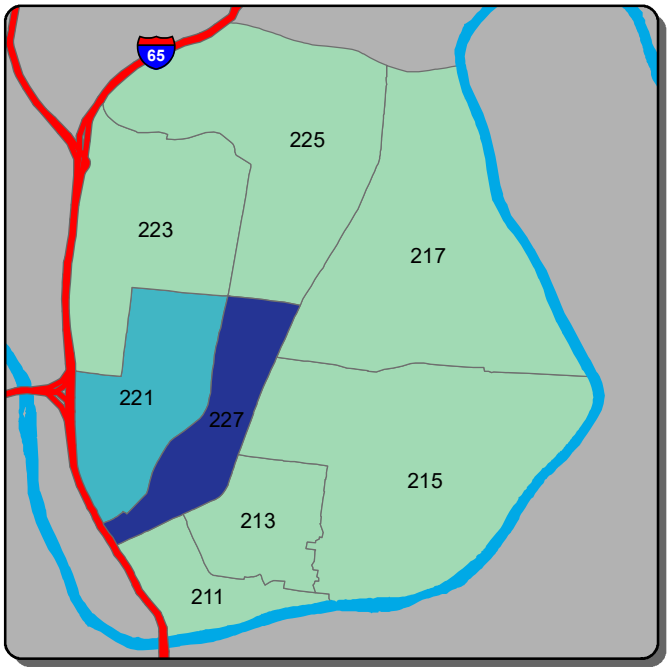

Self Initiated CAD - C Shift

0-22	23-75	76-127	128-180	>180

Information summarized for CompStat week ending 7/11/2020

Sourced from MNPD ARMS on 7/15/2020. Data taken from incident reports using Uniform Crime Reporting definitions and guidelines, based on the date and time when the incident was reported. 'A, B, and C Shift' refer to the following time periods: A Shift = 0700 - 1500; B Shift = 1500 - 2300; C Shift = 2300 - 0700.

South Precinct - Burglary and Theft from Vehicle Counts for the Past Two Weeks

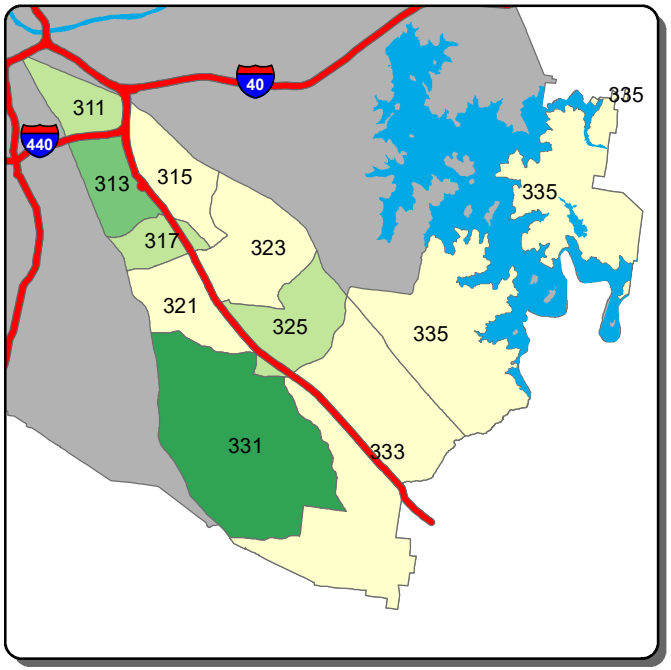

Burglary - A Shift

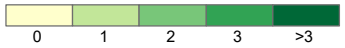

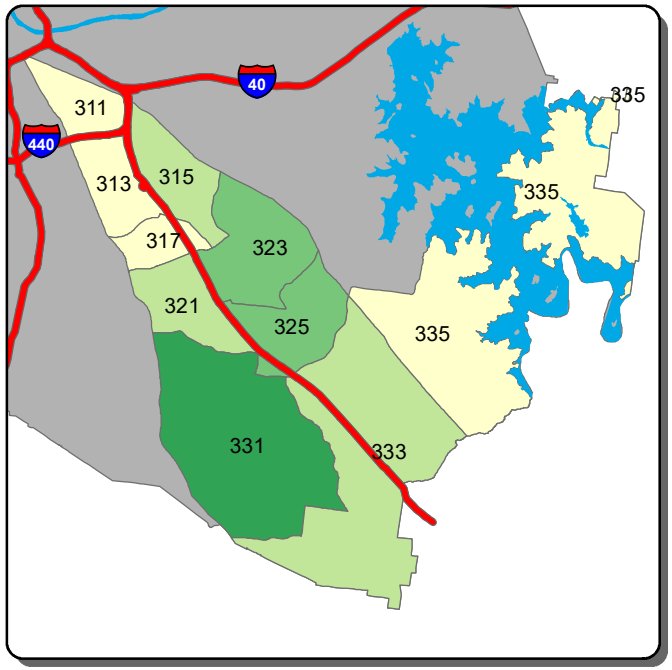

Burglary - B Shift

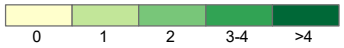

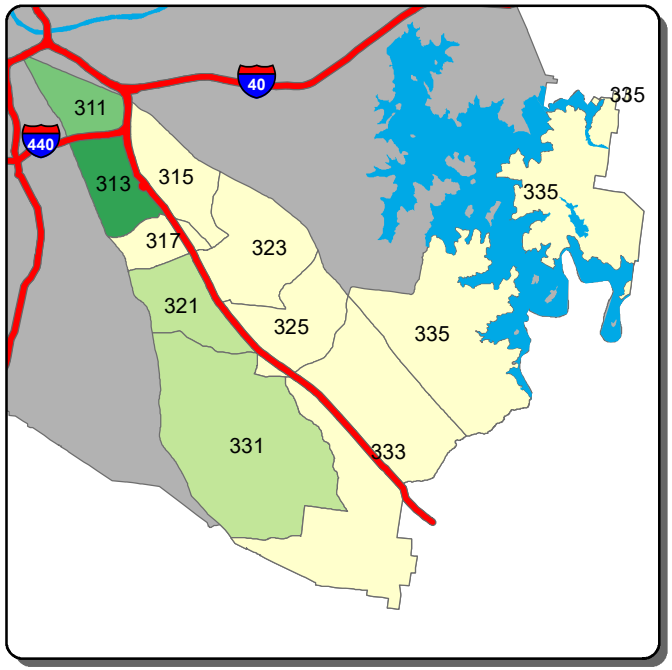

Burglary - C Shift

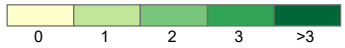

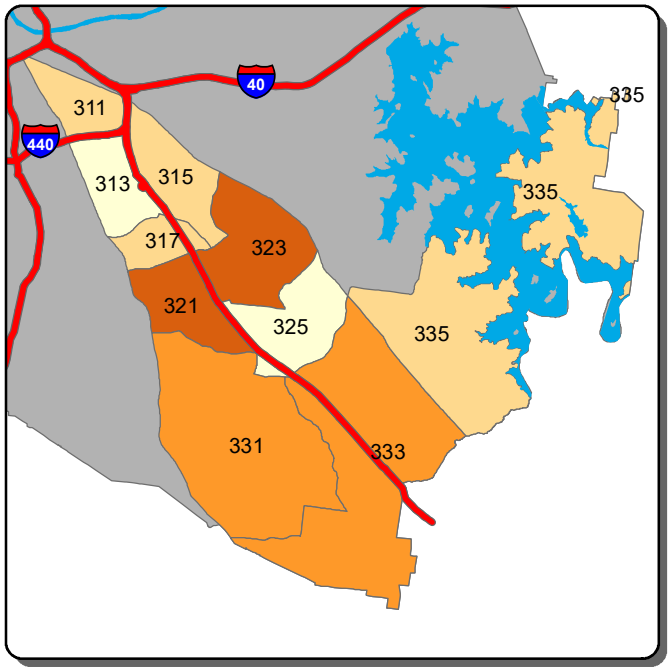

Theft from Vehicle - A Shift

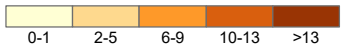

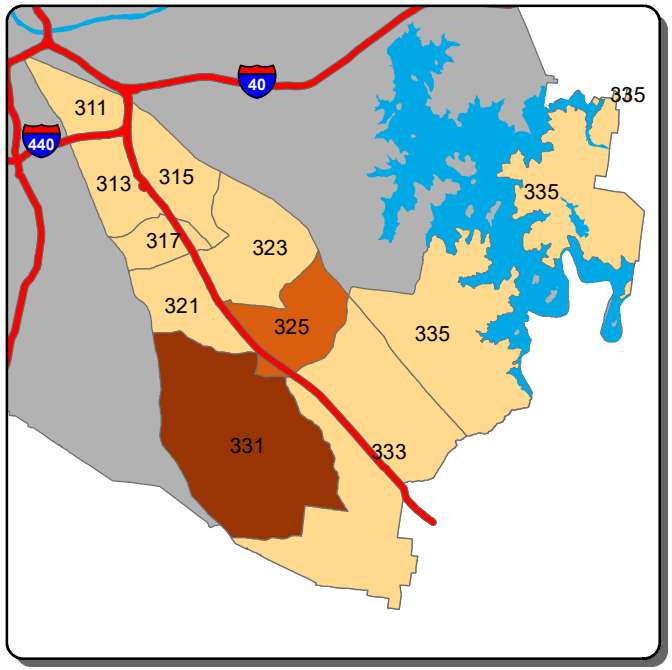

Theft from Vehicle - B Shift

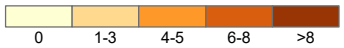

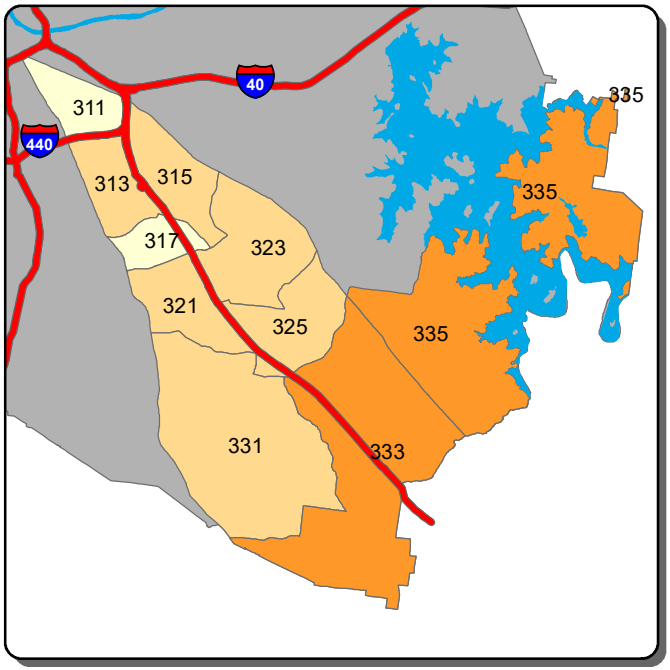

Theft from Vehicle - C Shift

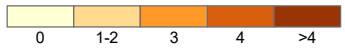

Information summarized for CompStat week ending 7/11/2020

Sourced from MNPD ARMS on 7/15/2020. Data taken from incident reports using Uniform Crime Reporting definitions and guidelines, based on the date and time when the incident was reported. 'A, B, and C Shift' refer to the following time periods: A Shift = 0700 - 1500; B Shift = 1500 - 2300; C Shift = 2300 - 0700.

South Precinct - Aggravated Assault and Self Initiated CAD Counts for the Past Two Weeks

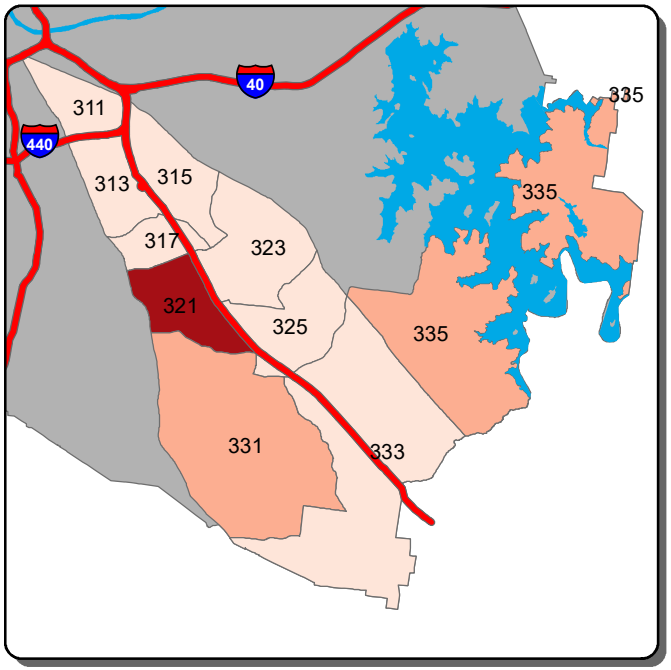

Aggravated Assault - A Shift

0	1	2	>2

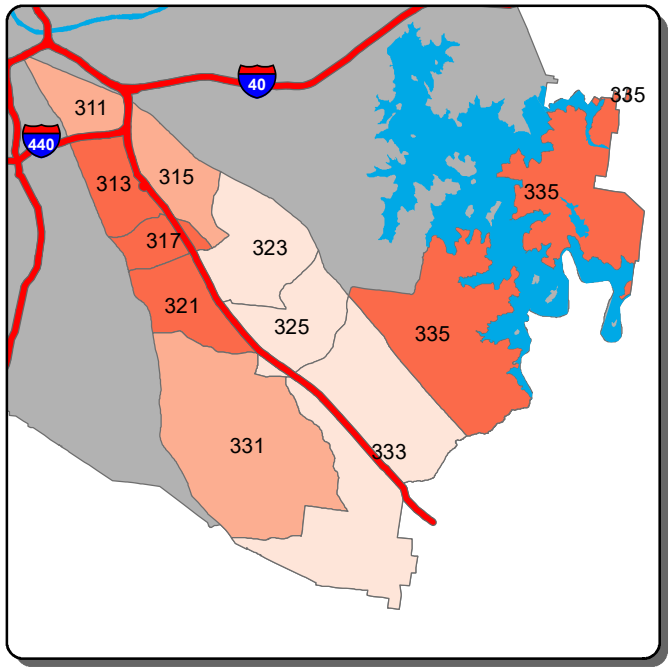

Aggravated Assault - B Shift

0-1	2	3-4	5	>5

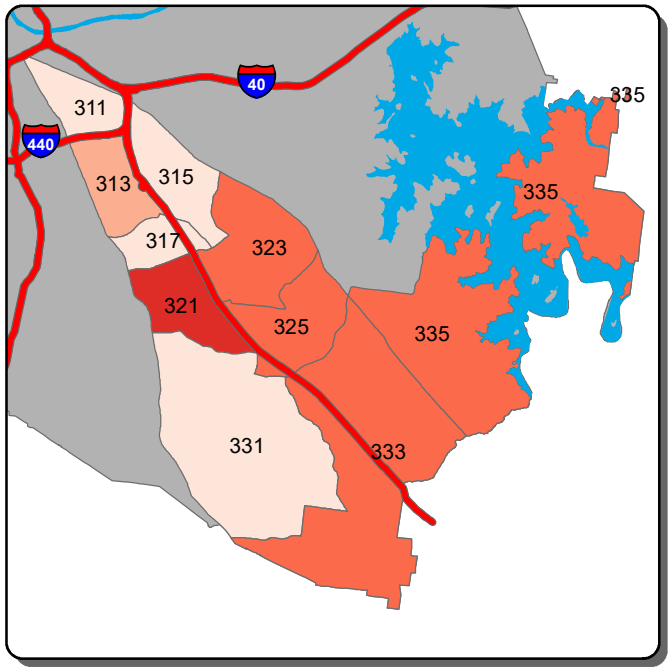

Aggravated Assault - C Shift

0	1	2	3	>3

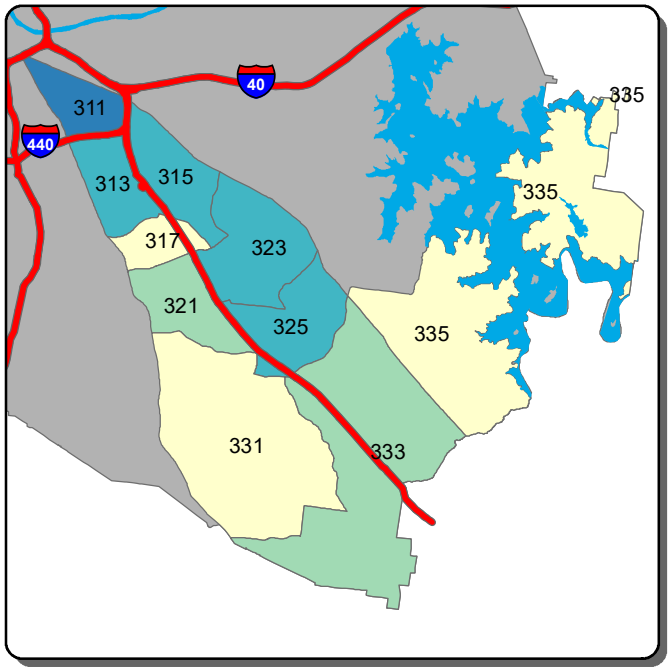

Self Initiated CAD - A Shift

0-17	18-30	31-44	45-58	>58

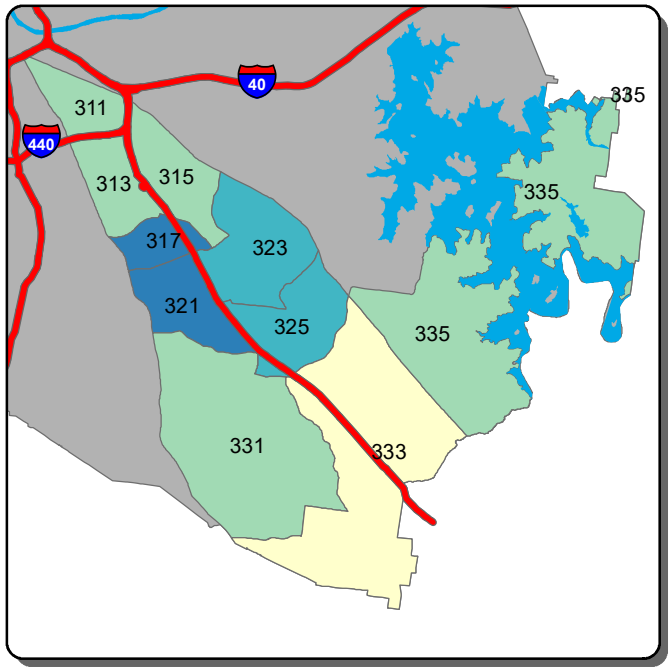

Self Initiated CAD - B Shift

0-30	31-49	50-69	70-89	>89

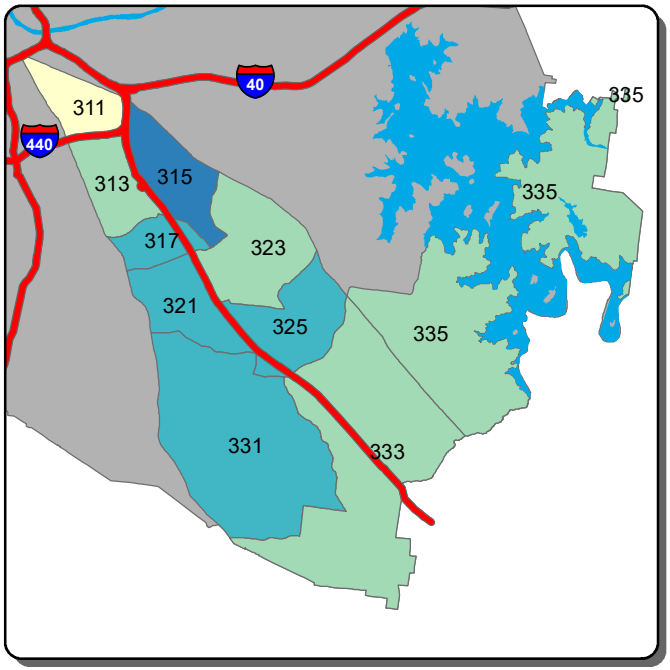

Self Initiated CAD - C Shift

0-14	15-26	27-38	39-50	>50

Information summarized for CompStat week ending 7/11/2020

Sourced from MNPD ARMS on 7/15/2020. Data taken from incident reports using Uniform Crime Reporting definitions and guidelines, based on the date and time when the inicident was reported. 'A, B, and C Shift' refer to the following time periods: A Shift = 0700 - 1500; B Shift = 1500 - 2300; C Shift = 2300 - 0700.

Central Precinct - Burglary and Theft from Vehicle Counts for the Past Two Weeks

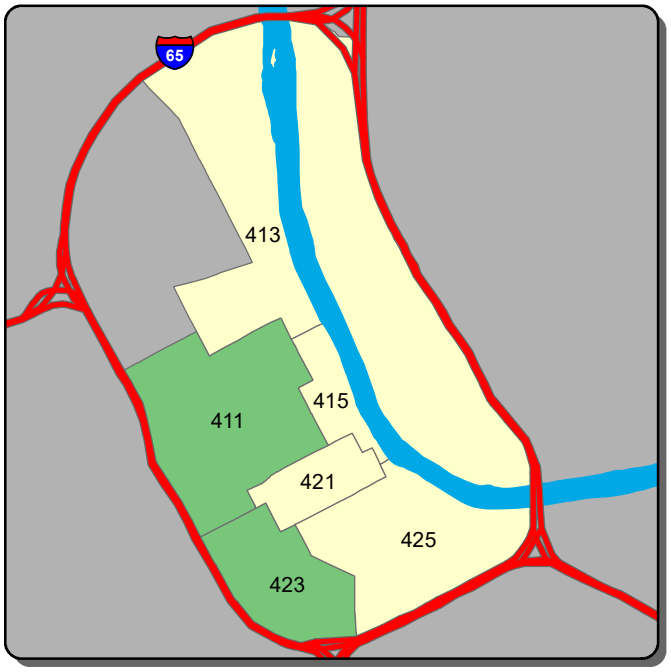

Burglary - A Shift

Burglary - B Shift

Burglary - C Shift

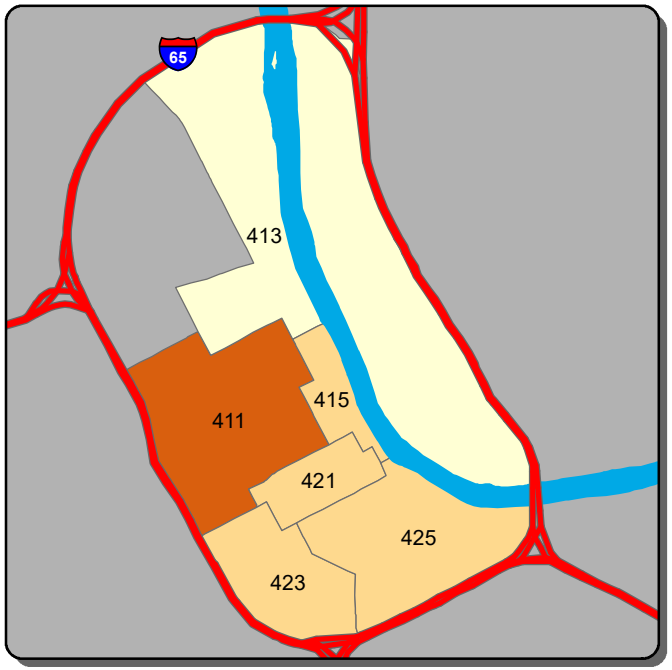

Theft from Vehicle - A Shift

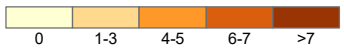

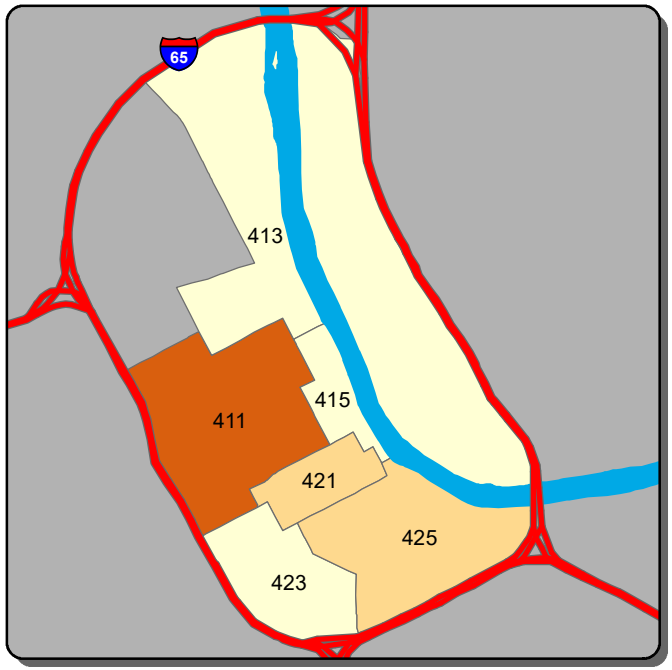

Theft from Vehicle - B Shift

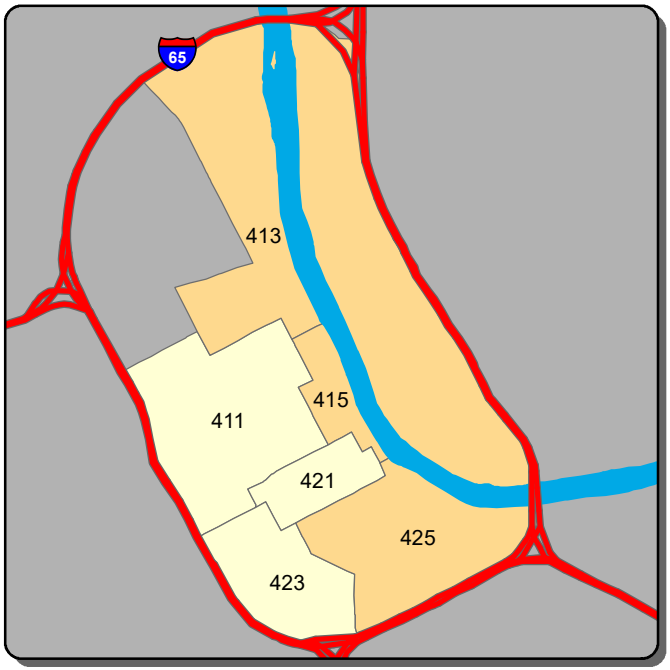

Theft from Vehicle - C Shift

Information summarized for CompStat week ending 7/11/2020

Sourced from MNPD ARMS on 7/15/2020. Data taken from incident reports using Uniform Crime Reporting definitions and guidelines, based on the date and time when the inicident was reported. 'A, B, and C Shift' refer to the following time periods: A Shift = 0700 - 1500; B Shift = 1500 - 2300; C Shift = 2300 - 0700.

Central Precinct - Aggravated Assault and Self Initiated CAD Counts for the Past Two Weeks

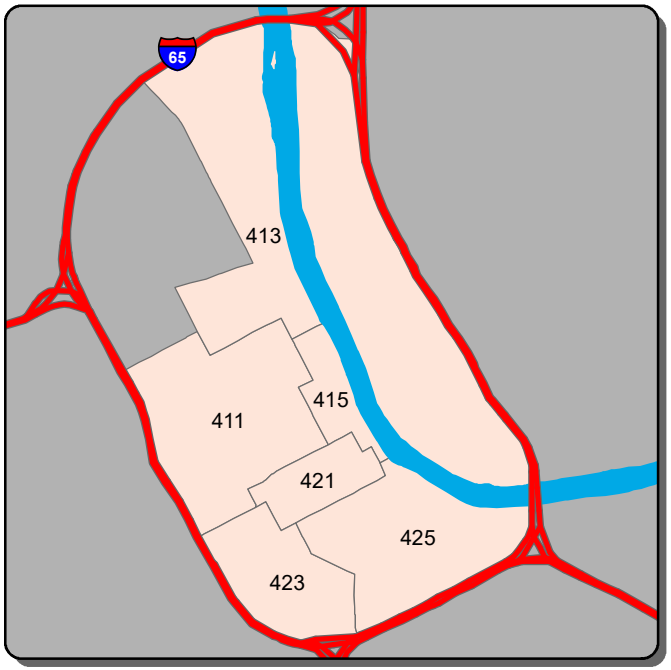

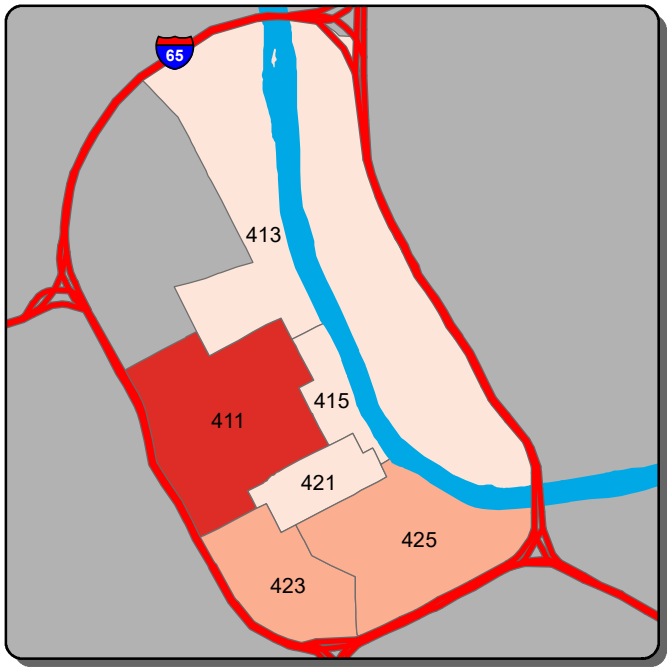

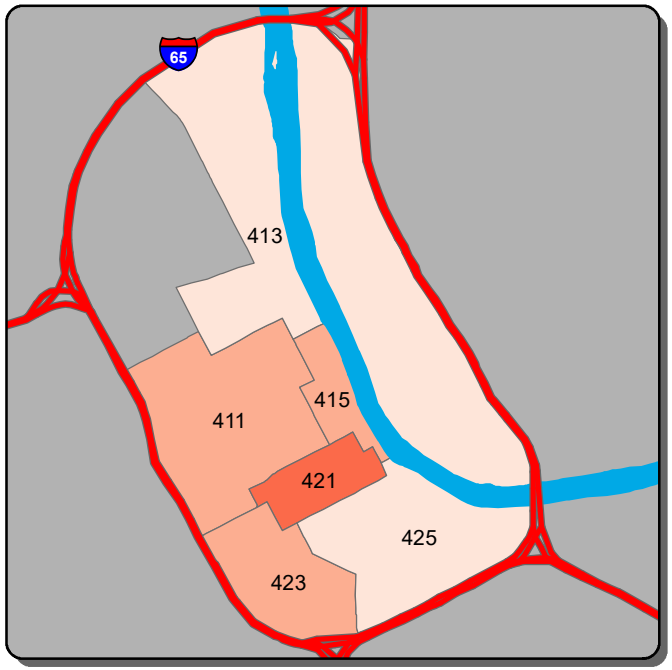

Aggravated Assault - A Shift 0 >0

Aggravated Assault - B Shift 0 1 2 >2

Aggravated Assault - C Shift 0 1 2 >2

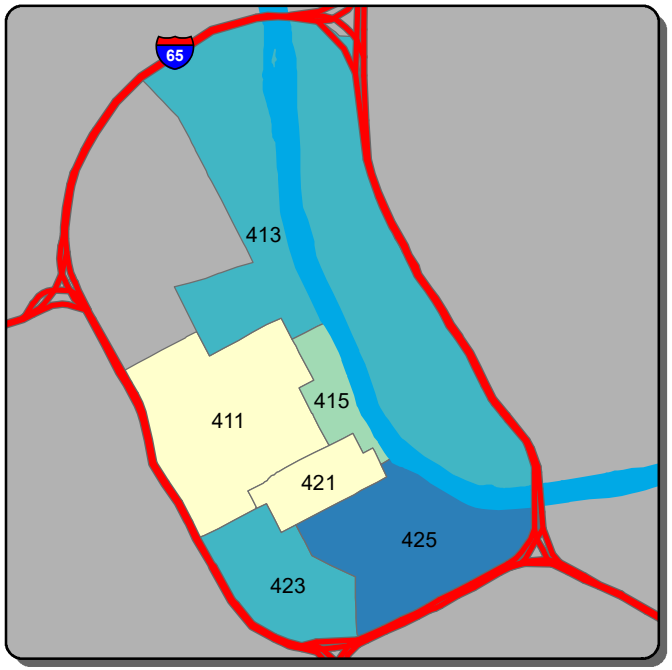

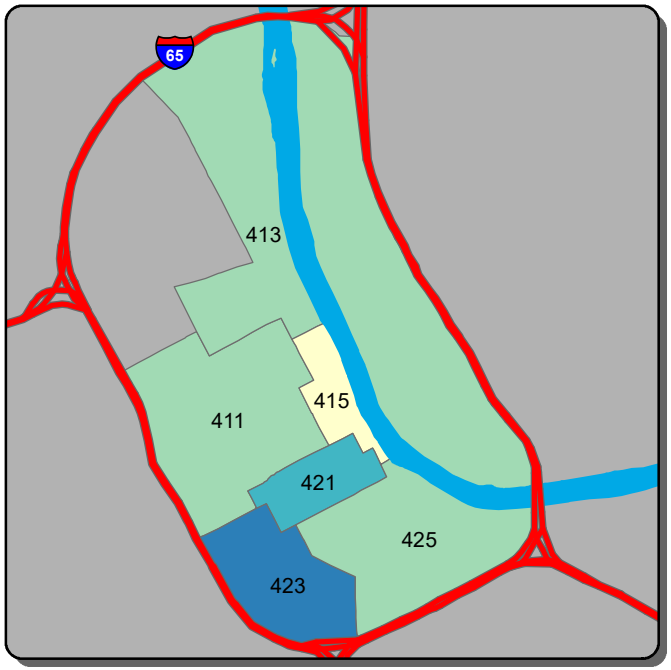

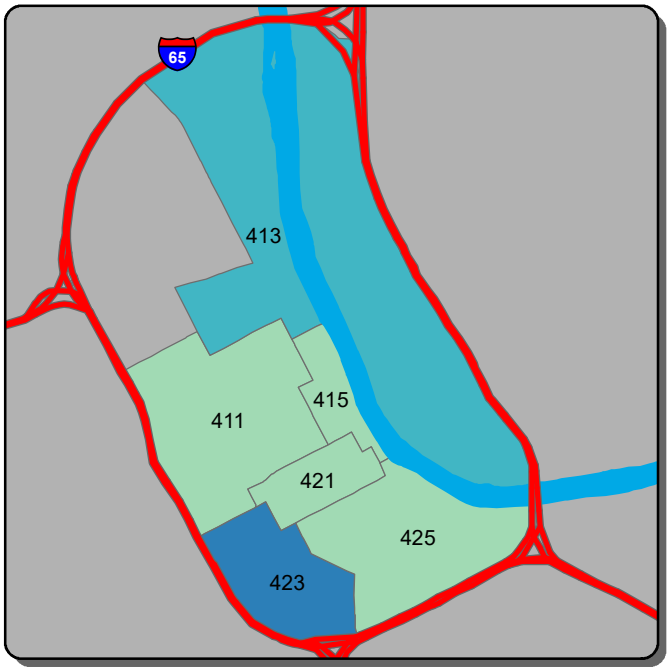

Self Initiated CAD - A Shift 0-57 58-78 79-98 99-118 >118

Self Initiated CAD - B Shift 0-49 50-85 86-120 121-155 >155

Self Initiated CAD - C Shift 0-32 33-87 88-143 144-198 >198

Information summarized for CompStat week ending 7/11/2020

Sourced from MNPD ARMS on 7/15/2020. Data taken from incident reports using Uniform Crime Reporting definitions and guidelines, based on the date and time when the incident was reported. 'A, B, and C Shift' refer to the following time periods: A Shift = 0700 - 1500; B Shift = 1500 - 2300; C Shift = 2300 - 0700.

Hermitage Precinct - Burglary and Theft from Vehicle Counts for the Past Two Weeks

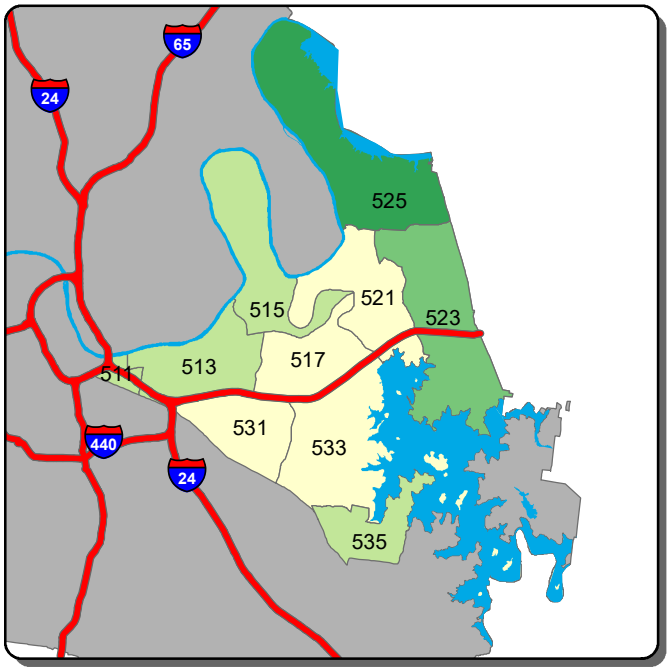

Burglary - A Shift

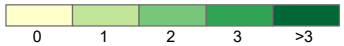

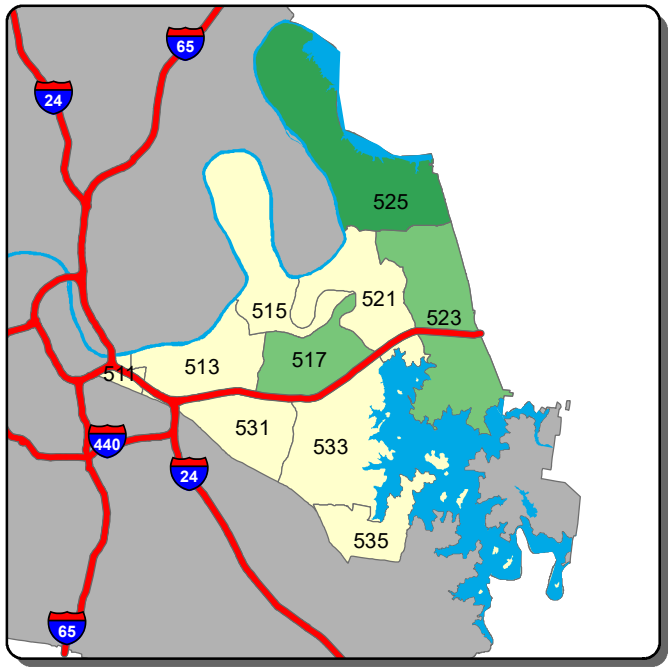

Burglary - B Shift

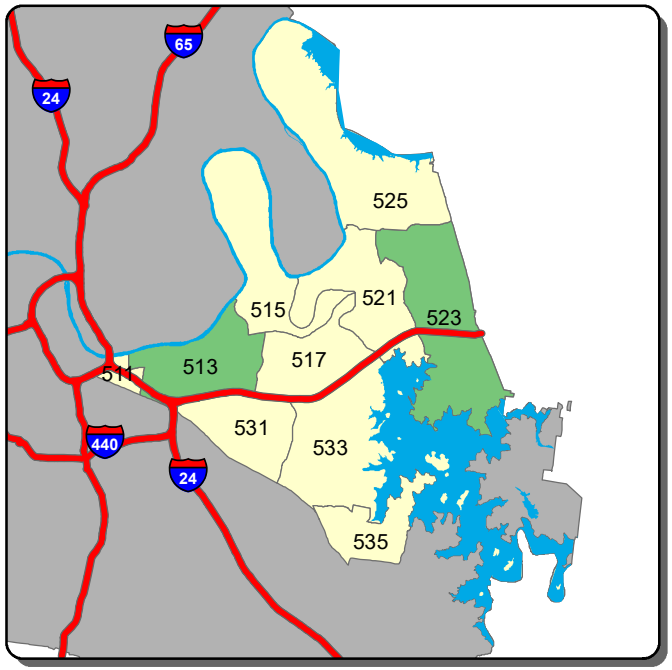

Burglary - C Shift

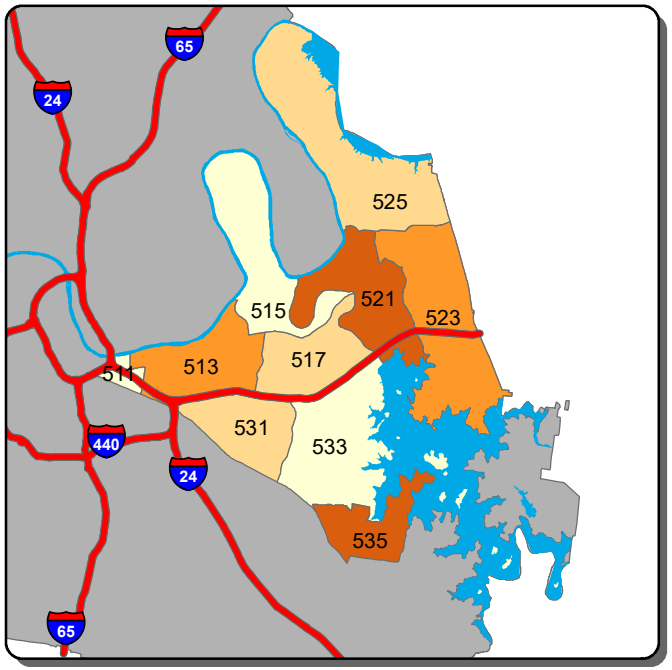

Theft from Vehicle - A Shift

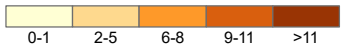

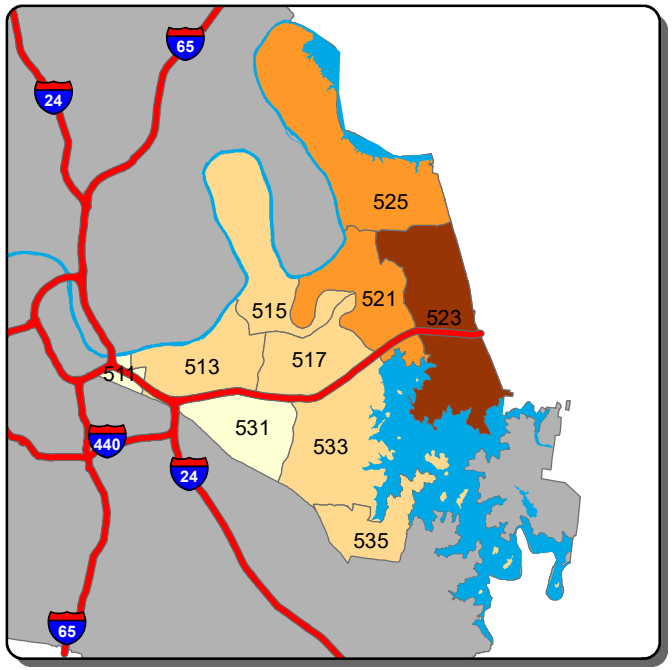

Theft from Vehicle - B Shift

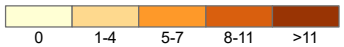

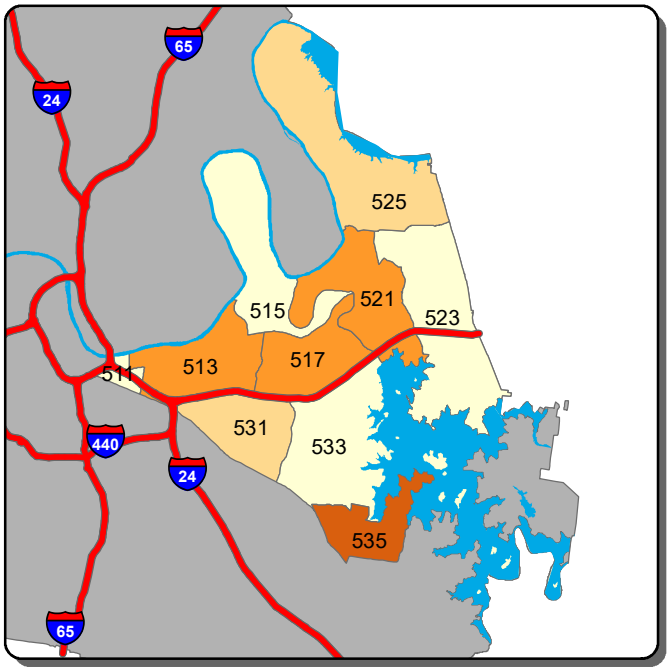

Theft from Vehicle - C Shift

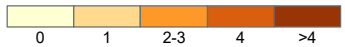

Information summarized for CompStat week ending 7/11/2020

Sourced from MNPD ARMS on 7/15/2020. Data taken from incident reports using Uniform Crime Reporting definitions and guidelines, based on the date and time when the inicident was reported. 'A, B, and C Shift' refer to the following time periods: A Shift = 0700 - 1500; B Shift = 1500 - 2300; C Shift = 2300 - 0700.

Hermitage Precinct - Aggravated Assault and Self Initiated CAD Counts for the Past Two Weeks

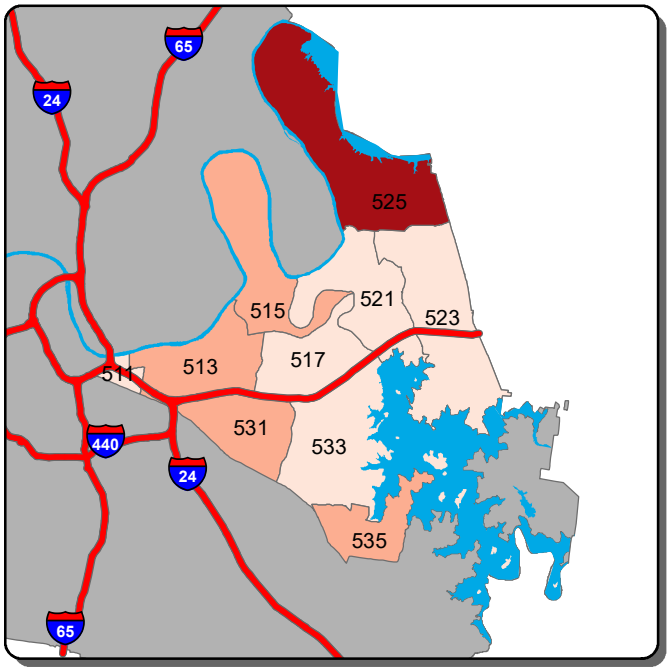

Aggravated Assault - A Shift

0	1	2	3	>3

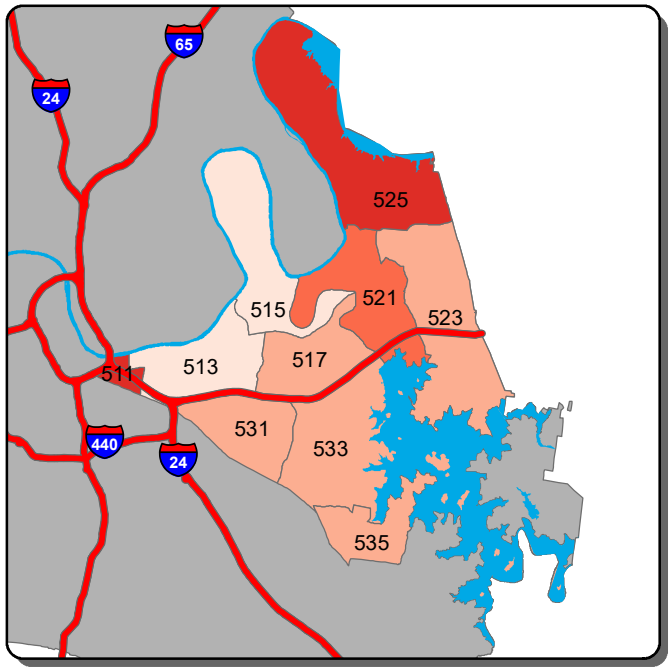

Aggravated Assault - B Shift

0	1-3	4-7	8-11	>11

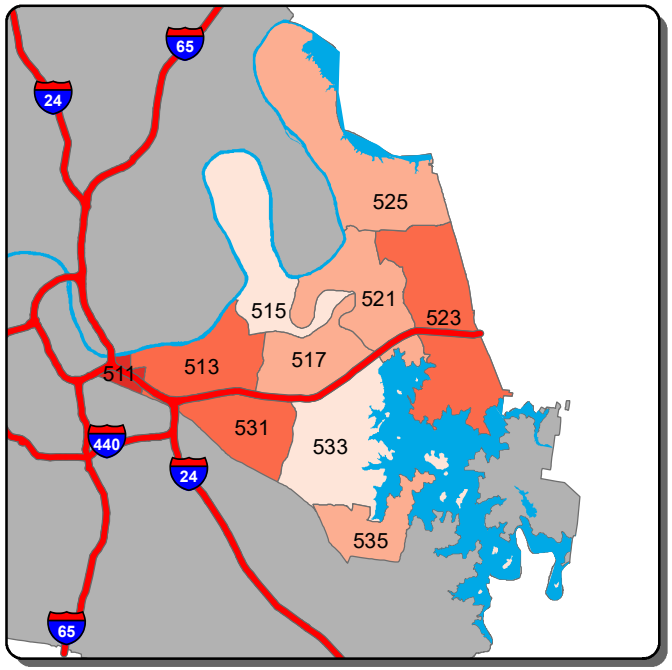

Aggravated Assault - C Shift

0	1-3	4-6	7-8	>8

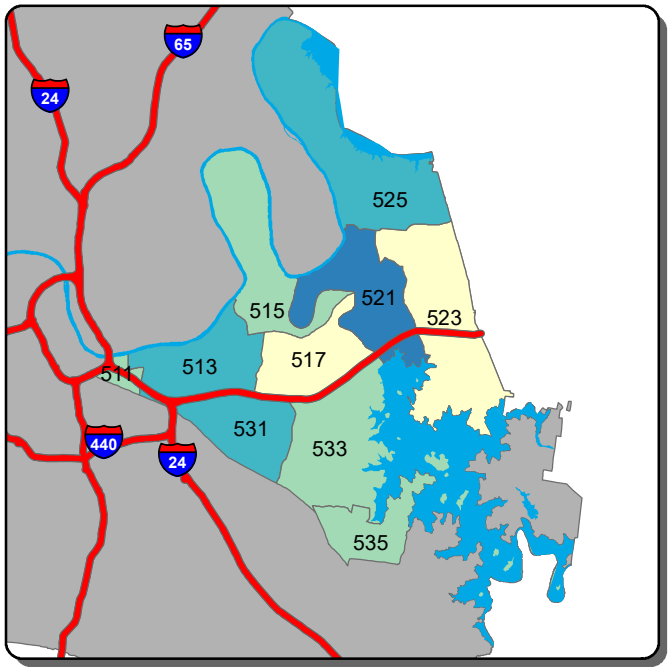

Self Initiated CAD - A Shift

0-41	42-64	65-87	88-111	>111

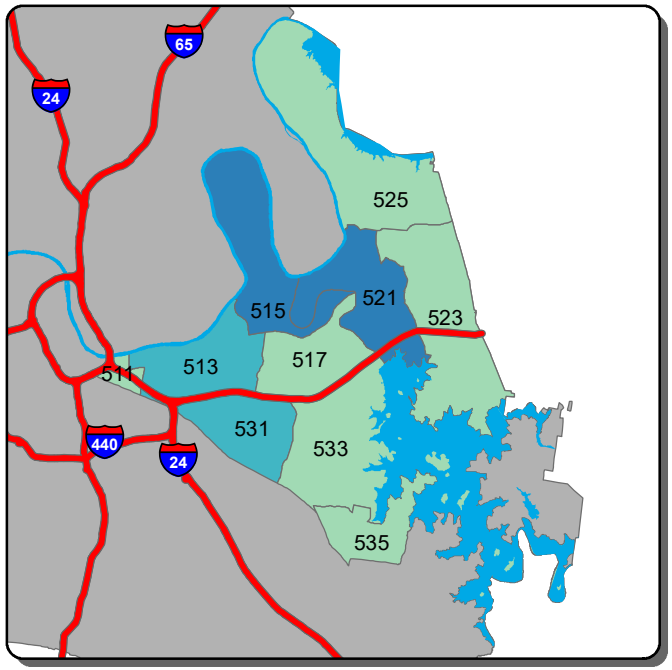

Self Initiated CAD - B Shift

0-43	44-74	75-105	106-137	>137

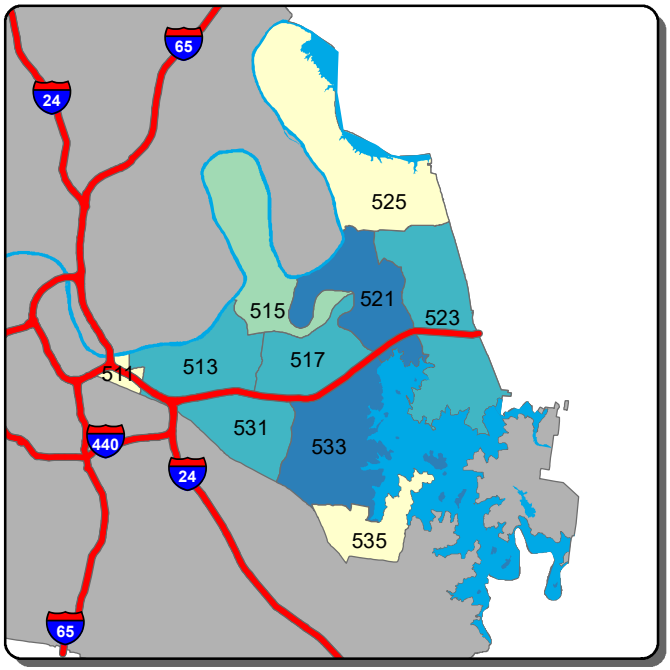

Self Initiated CAD - C Shift

0-18	19-34	35-50	51-66	>66

Information summarized for CompStat week ending 7/11/2020

Sourced from MNPD ARMS on 7/15/2020. Data taken from incident reports using Uniform Crime Reporting definitions and guidelines, based on the date and time when the inicident was reported. 'A, B, and C Shift' refer to the following time periods: A Shift = 0700 - 1500; B Shift = 1500 - 2300; C Shift = 2300 - 0700.

North Precinct - Burglary and Theft from Vehicle Counts for the Past Two Weeks

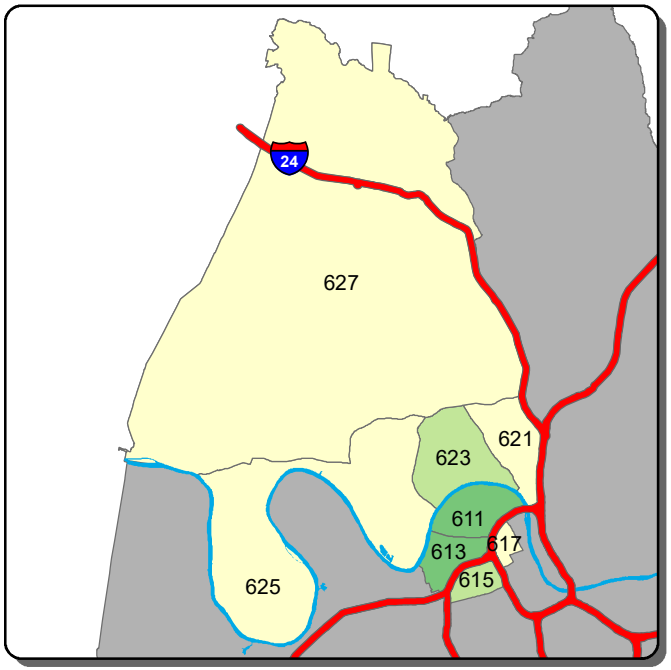

Burglary - A Shift

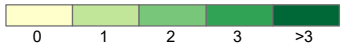

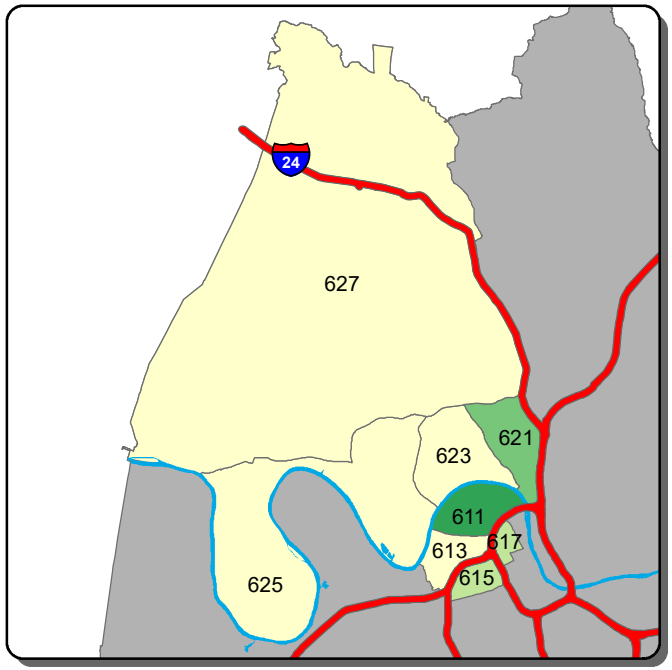

Burglary - B Shift

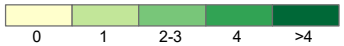

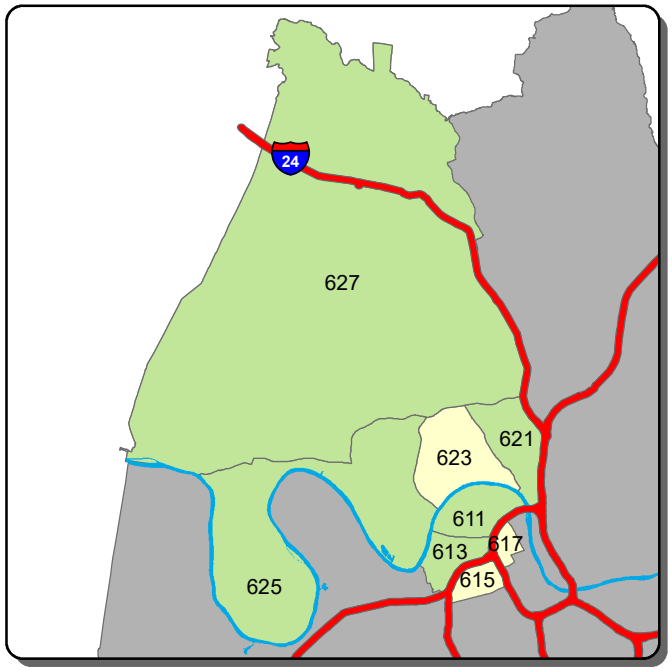

Burglary - C Shift

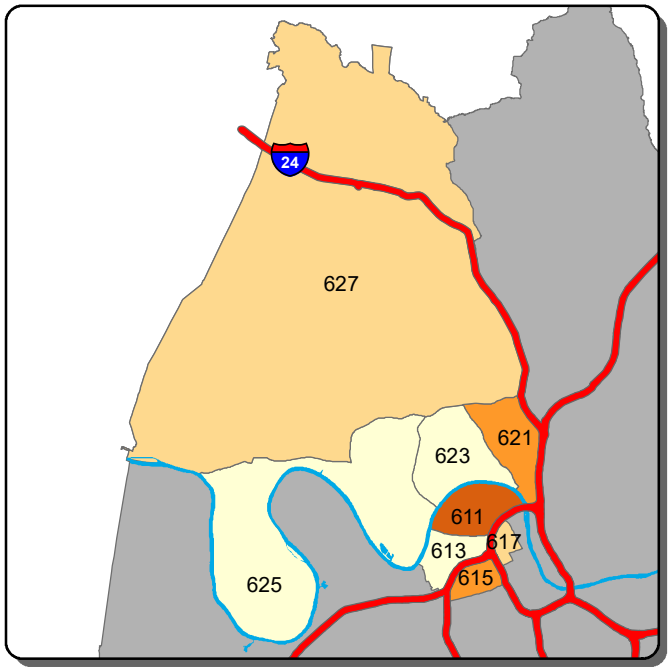

Theft from Vehicle - A Shift

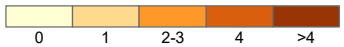

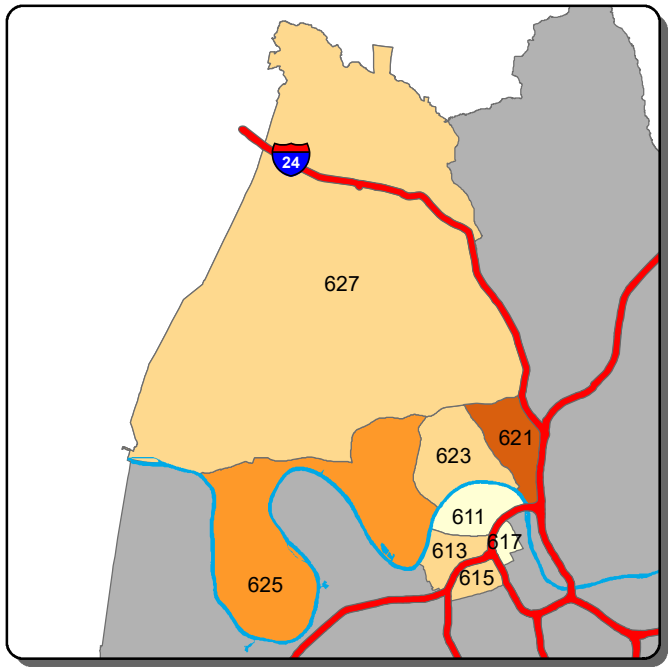

Theft from Vehicle - B Shift

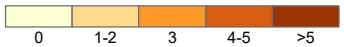

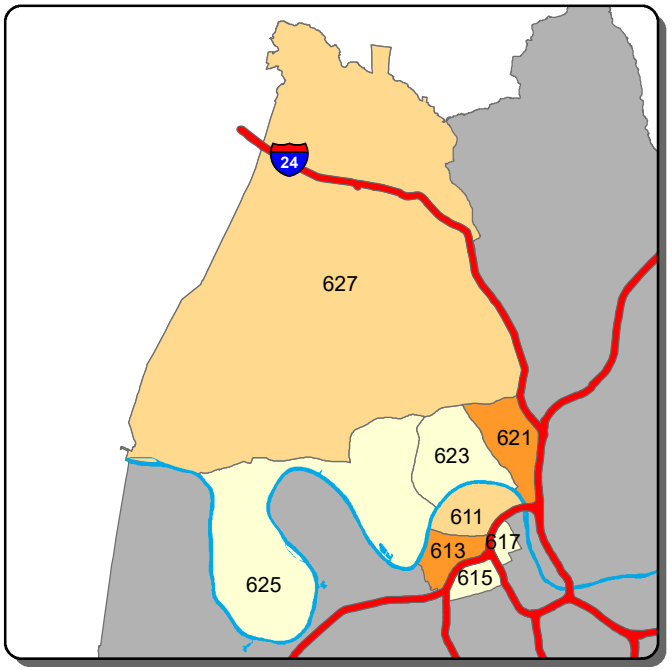

Theft from Vehicle - C Shift

Information summarized for CompStat week ending 7/11/2020

Sourced from MNPD ARMS on 7/15/2020. Data taken from incident reports using Uniform Crime Reporting definitions and guidelines, based on the date and time when the inicident was reported. 'A, B, and C Shift' refer to the following time periods: A Shift = 0700 - 1500; B Shift = 1500 - 2300; C Shift = 2300 - 0700.

North Precinct - Aggravated Assault and Self Initiated CAD Counts for the Past Two Weeks

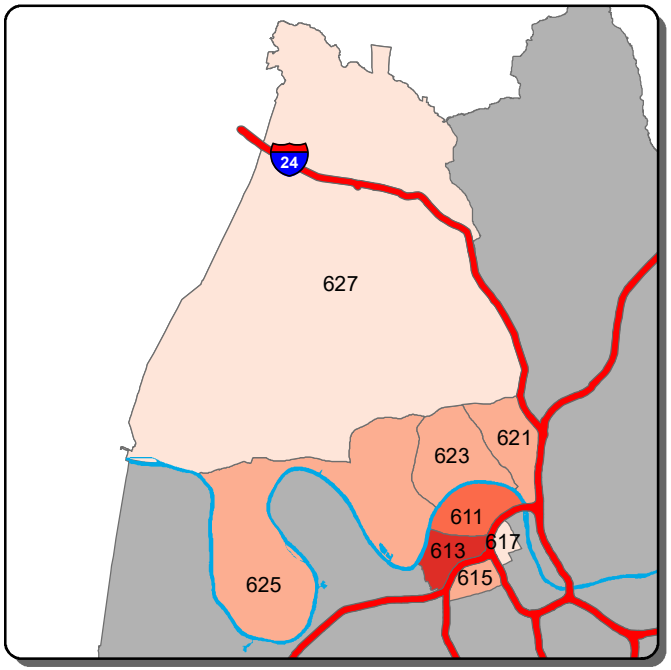

Aggravated Assault - A Shift

0	1-2	3	4-5	>5

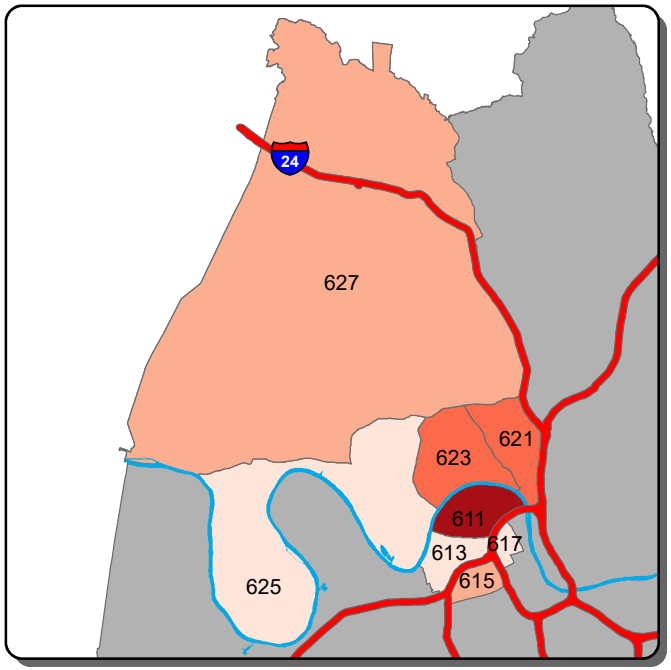

Aggravated Assault - B Shift

0	1-3	4-7	8-11	>11

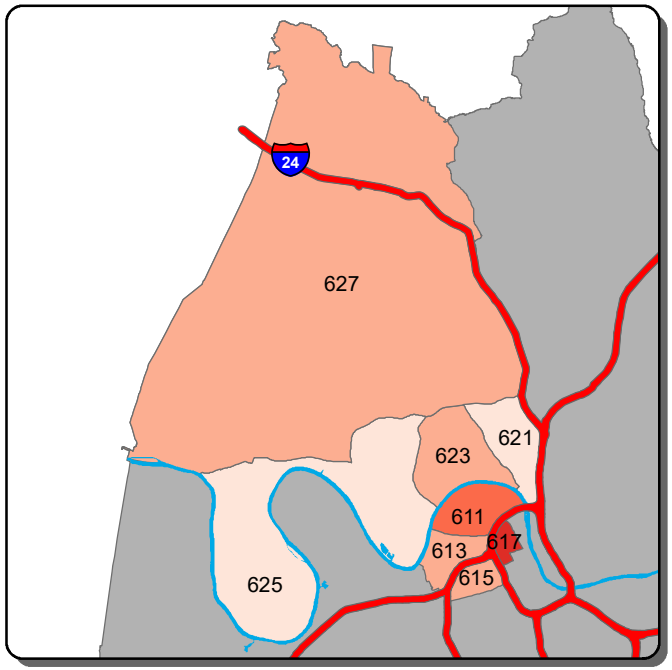

Aggravated Assault - C Shift

0	1-2	3-4	5	>5

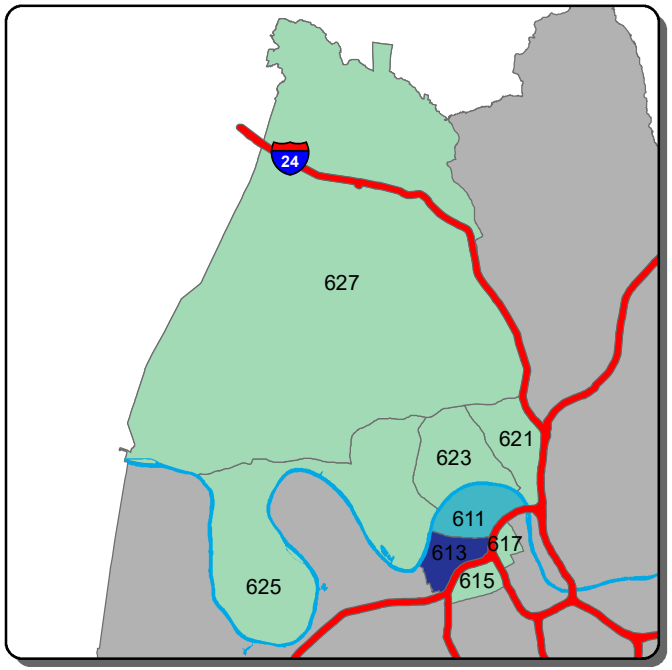

Self Initiated CAD - A Shift

0-11	12-38	39-64	65-91	>91

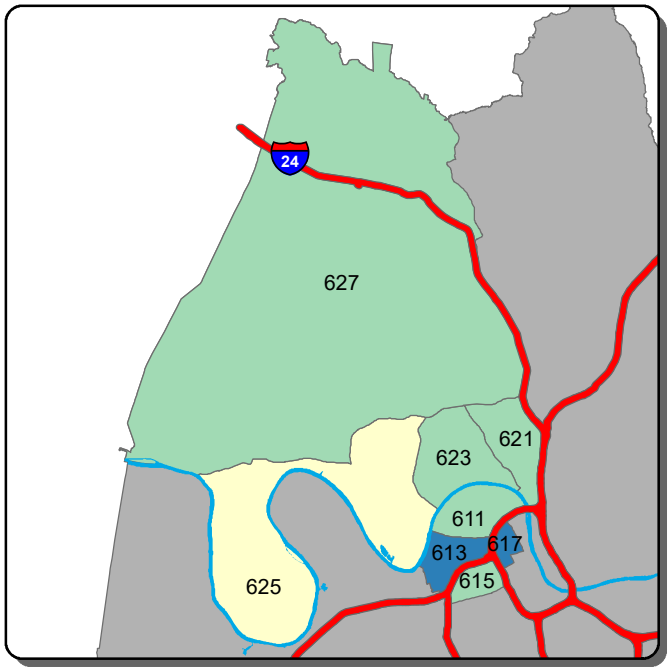

Self Initiated CAD - B Shift

0-10	11-30	31-50	51-70	>70

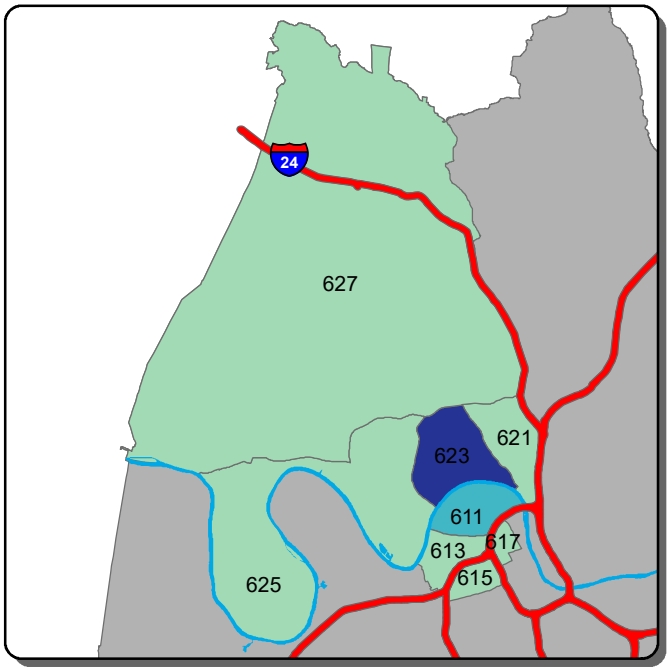

Self Initiated CAD - C Shift

0-2	3-18	19-35	36-52	>52

Information summarized for CompStat week ending 7/11/2020

Sourced from MNPD ARMS on 7/15/2020. Data taken from incident reports using Uniform Crime Reporting definitions and guidelines, based on the date and time when the inicident was reported. 'A, B, and C Shift' refer to the following time periods: A Shift = 0700 - 1500; B Shift = 1500 - 2300; C Shift = 2300 - 0700.

Madison Precinct - Burglary and Theft from Vehicle Counts for the Past Two Weeks

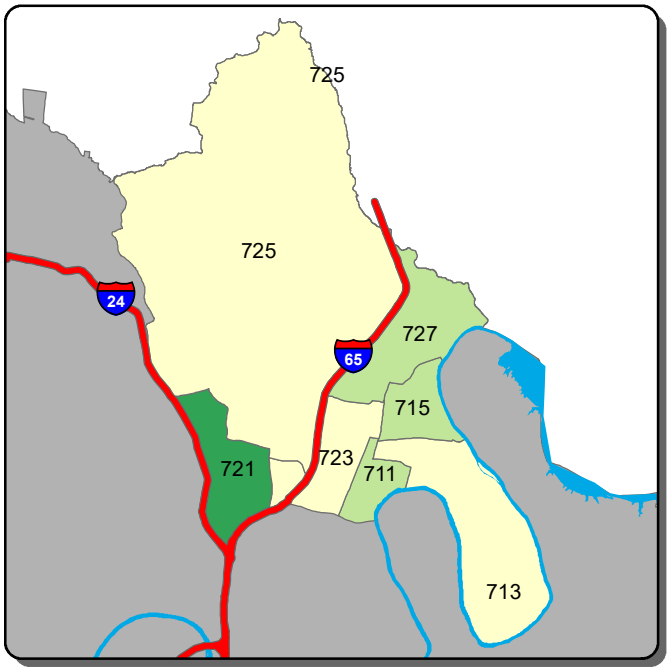

Burglary - A Shift

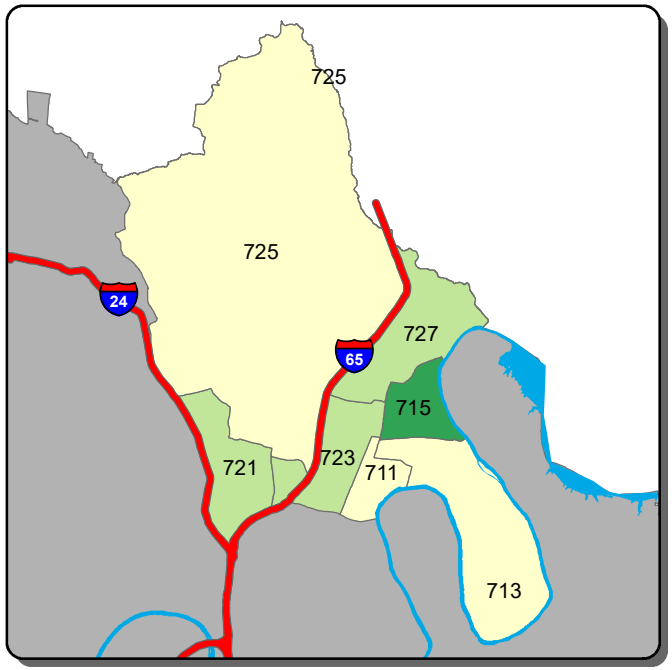

Burglary - B Shift

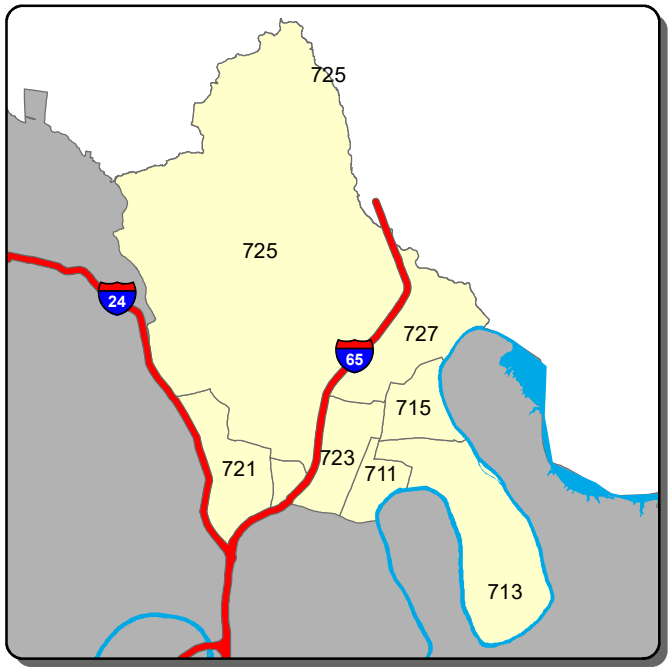

Burglary - C Shift

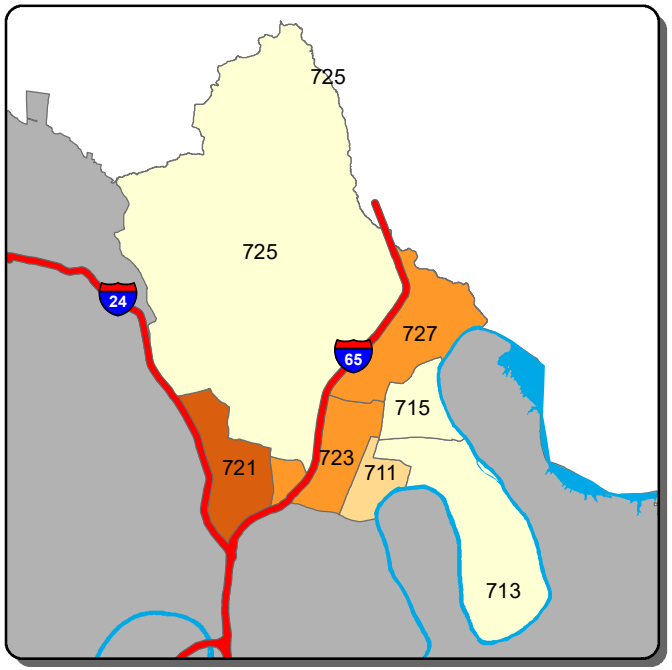

Theft from Vehicle - A Shift

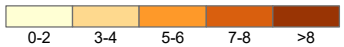

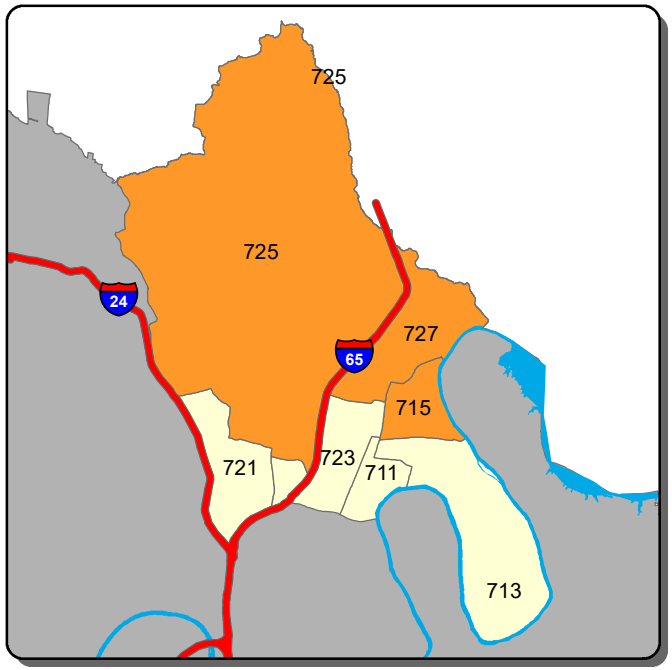

Theft from Vehicle - B Shift

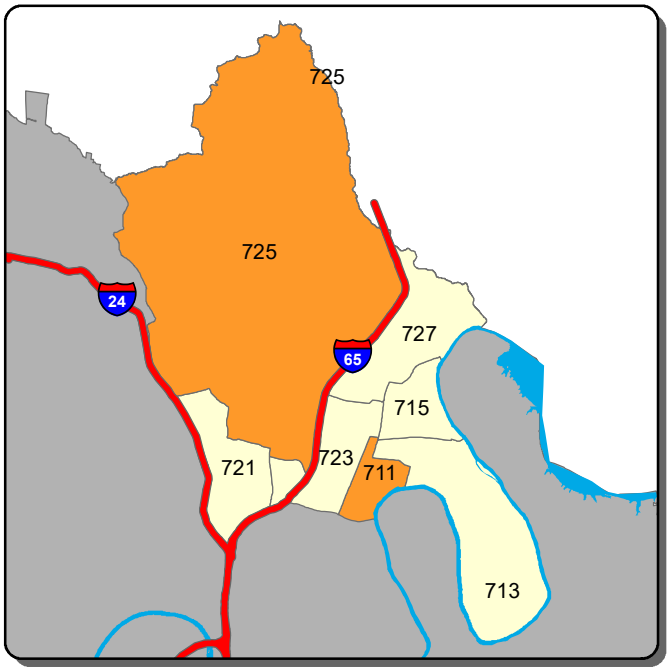

Theft from Vehicle - C Shift

Information summarized for CompStat week ending 7/11/2020

Sourced from MNPD ARMS on 7/15/2020. Data taken from incident reports using Uniform Crime Reporting definitions and guidelines, based on the date and time when the inicident was reported. 'A, B, and C Shift' refer to the following time periods: A Shift = 0700 - 1500; B Shift = 1500 - 2300; C Shift = 2300 - 0700.

Madison Precinct - Aggravated Assault and Self Initiated CAD Counts for the Past Two Weeks

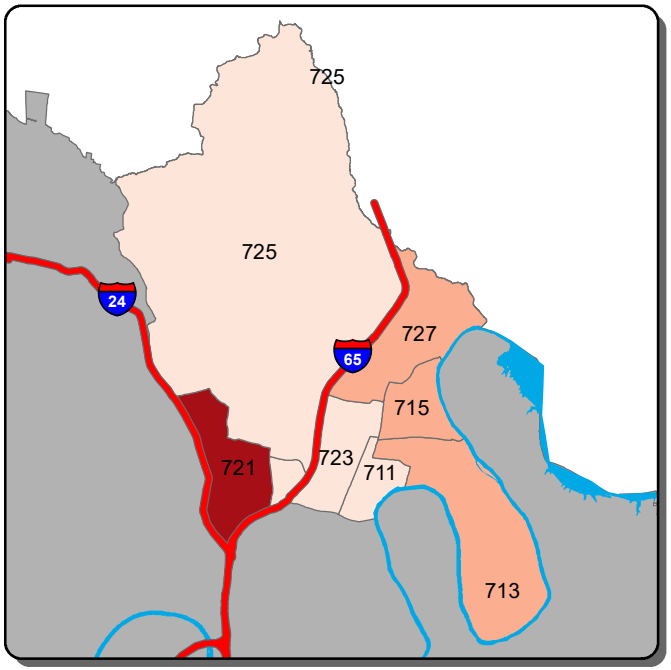

Aggravated Assault - A Shift

0	1-2	3-7	8-11	>11

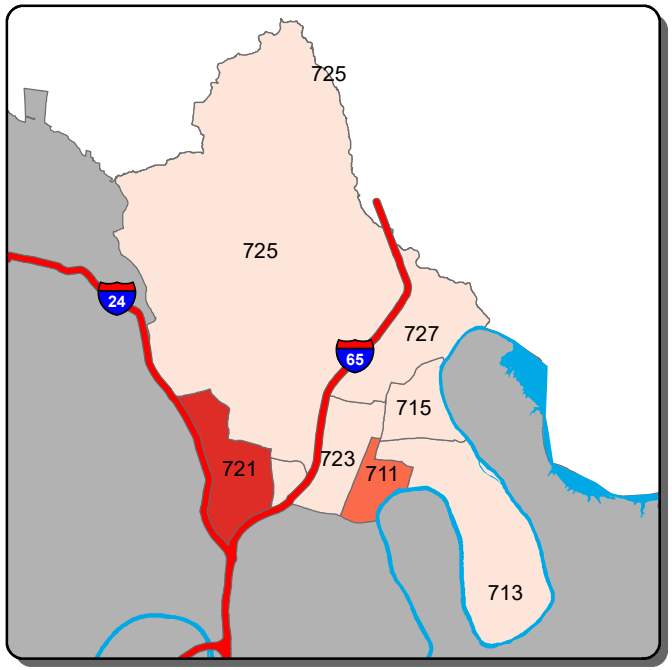

Aggravated Assault - B Shift

0	1	2-3	4-6	>6

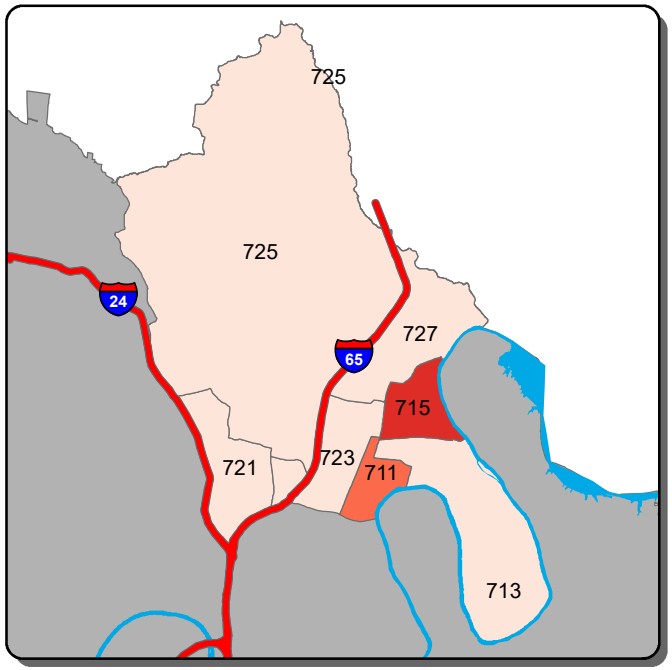

Aggravated Assault - C Shift

0	1	2	3	>3

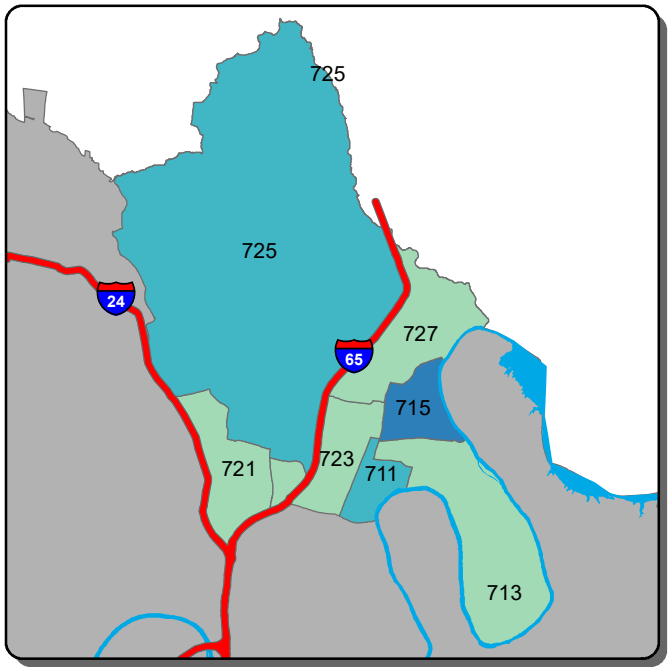

Self Initiated CAD - A Shift

0-21	22-38	39-54	55-71	>71

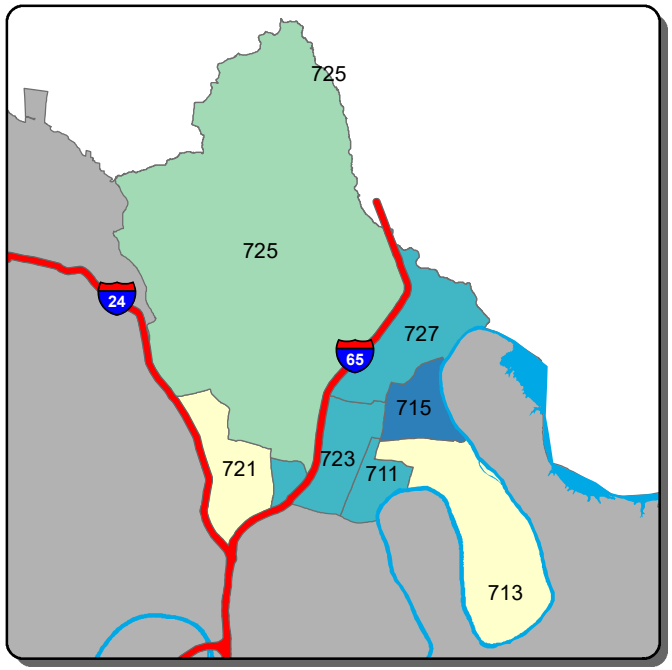

Self Initiated CAD - B Shift

0-20	21-35	36-51	52-66	>66

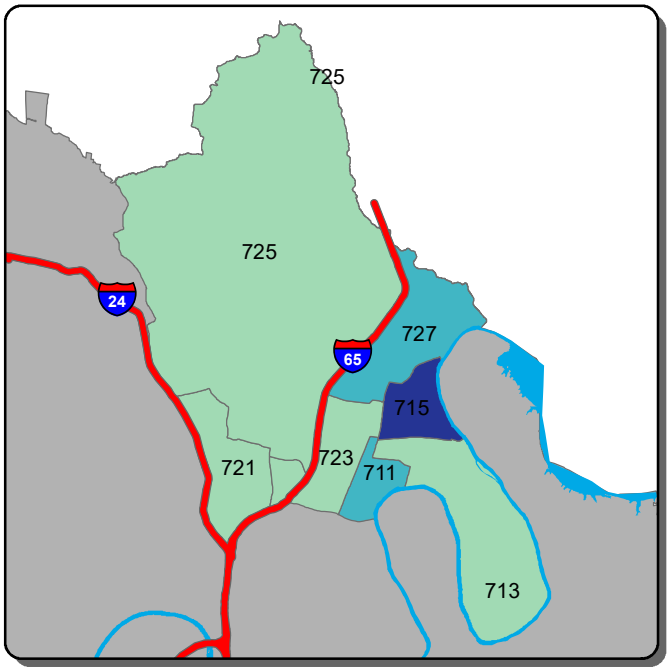

Self Initiated CAD - C Shift

0-17	18-48	49-79	80-110	>110

Information summarized for CompStat week ending 7/11/2020

Sourced from MNPD ARMS on 7/15/2020. Data taken from incident reports using Uniform Crime Reporting definitions and guidelines, based on the date and time when the inicident was reported. 'A, B, and C Shift' refer to the following time periods: A Shift = 0700 - 1500; B Shift = 1500 - 2300; C Shift = 2300 - 0700.

Midtown Hills Precinct - Burglary and Theft from Vehicle Counts for the Past Two Weeks

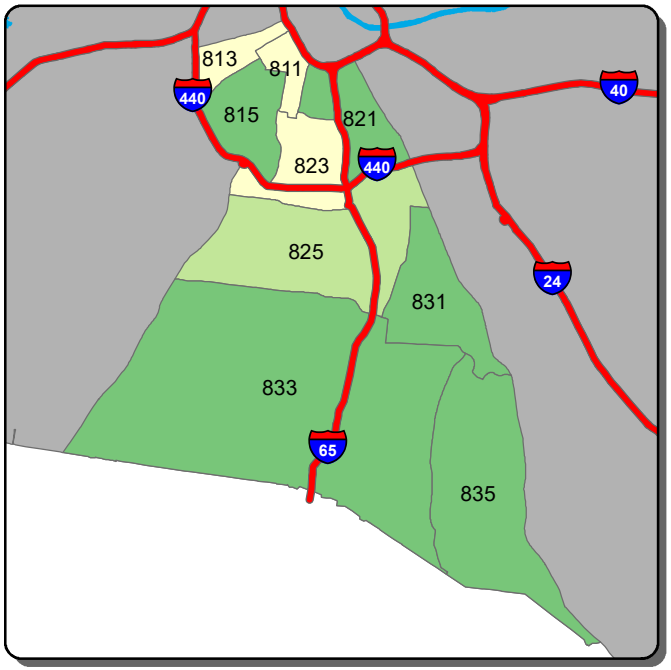

Burglary - A Shift

0 1 2 3 >3

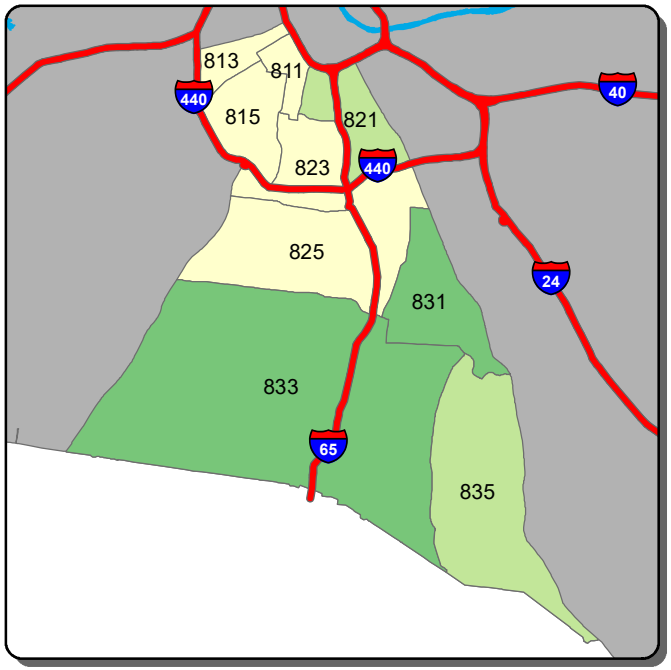

Burglary - B Shift

0 1 2 >2

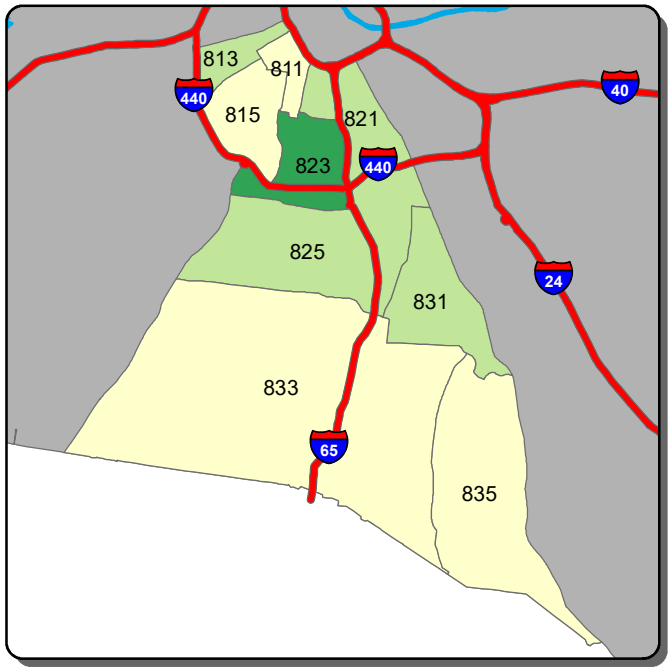

Burglary - C Shift

0 1 2 >2

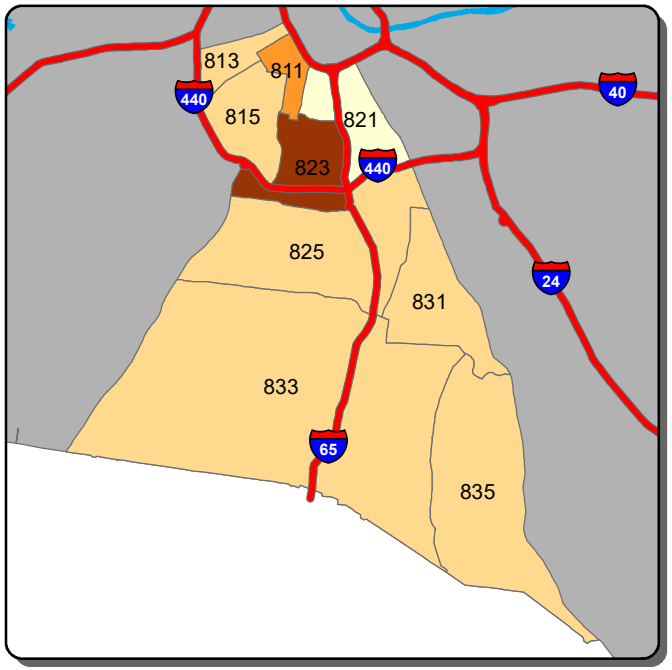

Theft from Vehicle - A Shift

0-2 3-6 7-10 11-14 >14

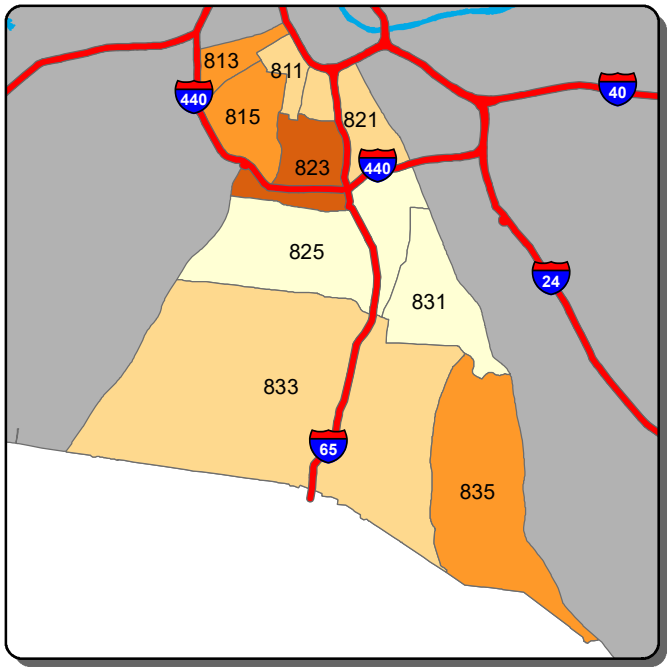

Theft from Vehicle - B Shift

0-2 3-6 7-9 10-13 >13

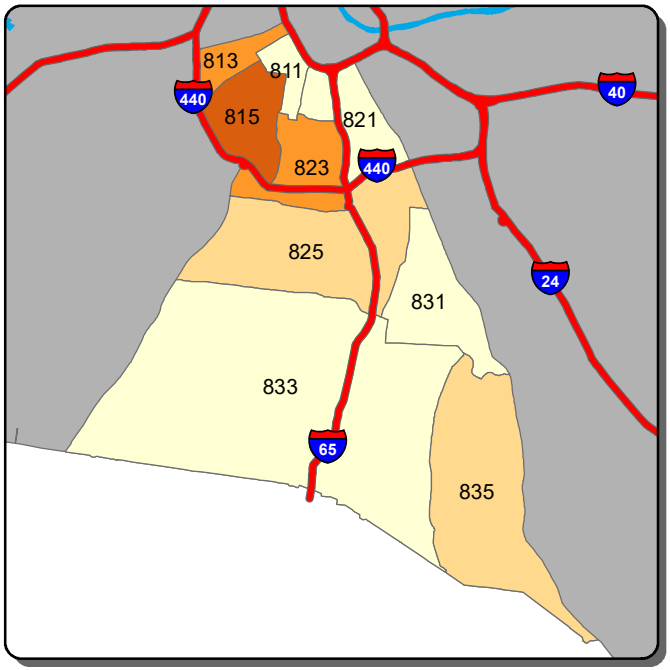

Theft from Vehicle - C Shift

0 1 2-3 4 >4

Information summarized for CompStat week ending 7/11/2020

Sourced from MNPD ARMS on 7/15/2020. Data taken from incident reports using Uniform Crime Reporting definitions and guidelines, based on the date and time when the inicident was reported. 'A, B, and C Shift' refer to the following time periods: A Shift = 0700 - 1500; B Shift = 1500 - 2300; C Shift = 2300 - 0700.

Midtown Hills Precinct - Aggravated Assault and Self Initiated CAD Counts for the Past Two Weeks

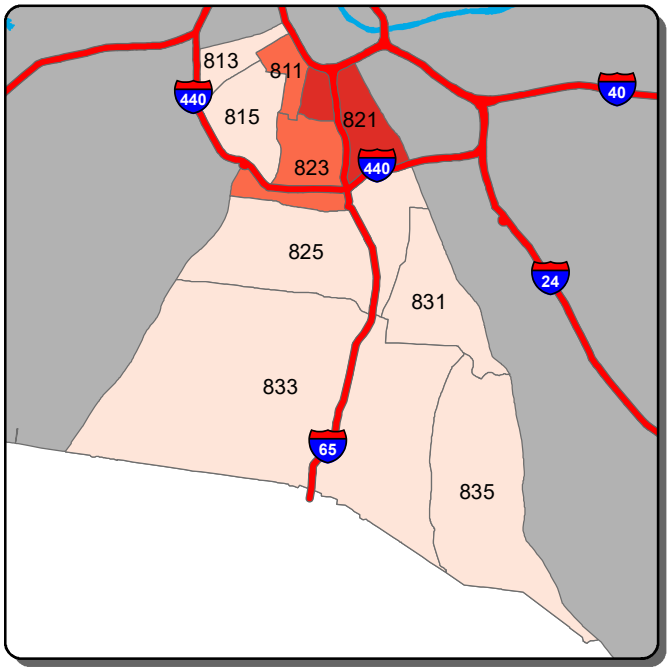

Aggravated Assault - A Shift

0 1 2 >2

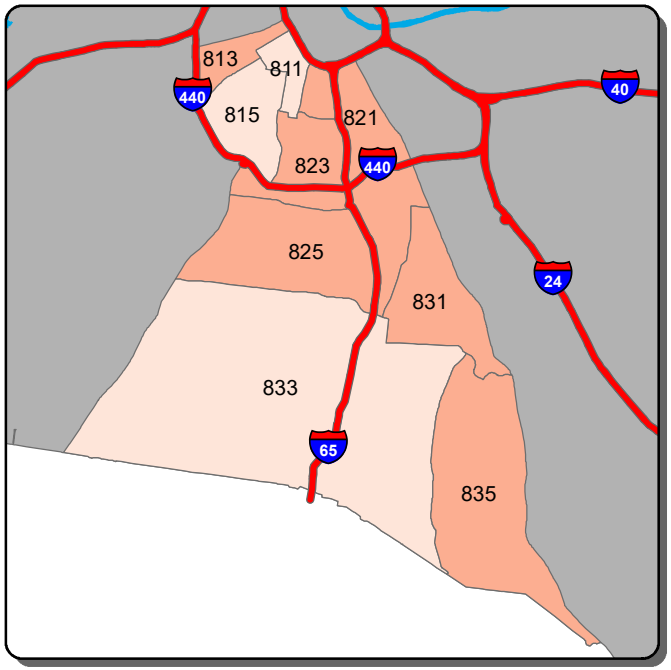

Aggravated Assault - B Shift

0 1 2 >2

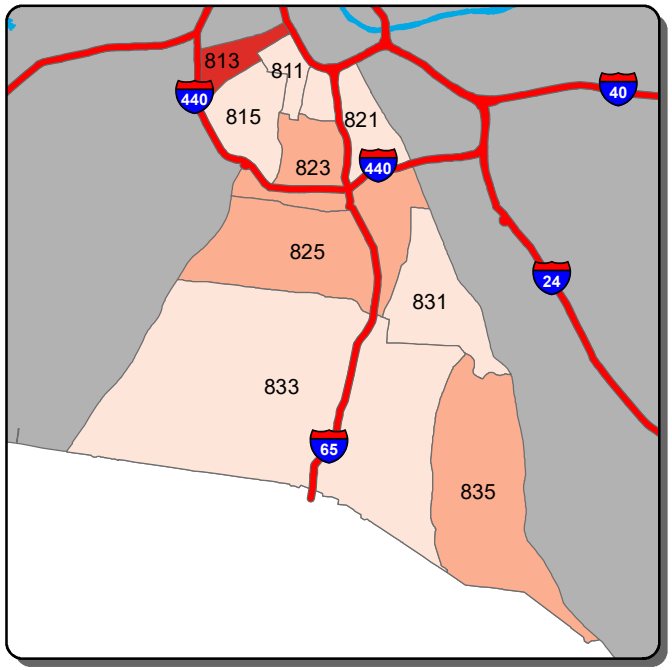

Aggravated Assault - C Shift

0 1 2 >2

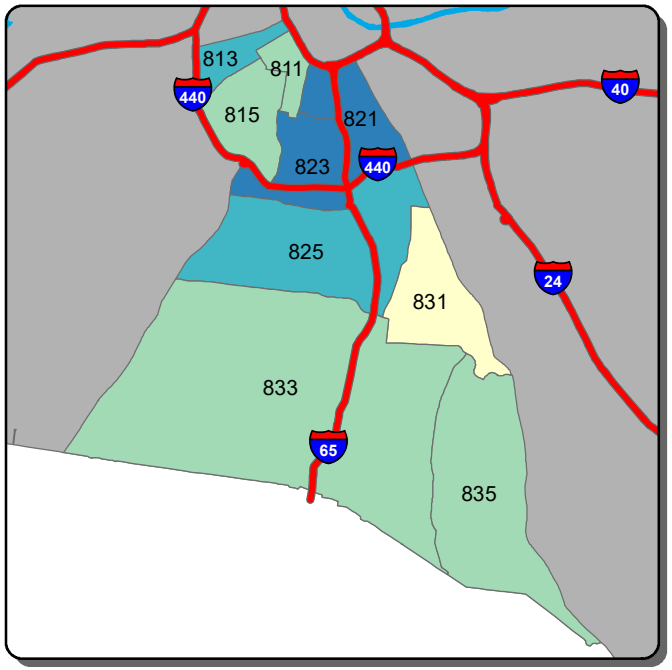

Self Initiated CAD - A Shift

0-19 20-52 53-84 85-116 >116

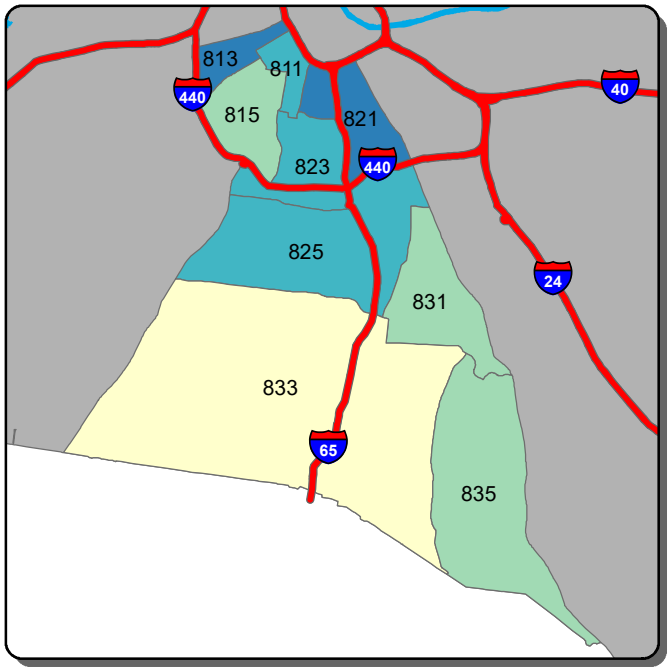

Self Initiated CAD - B Shift

0-44 45-61 62-77 78-93 >93

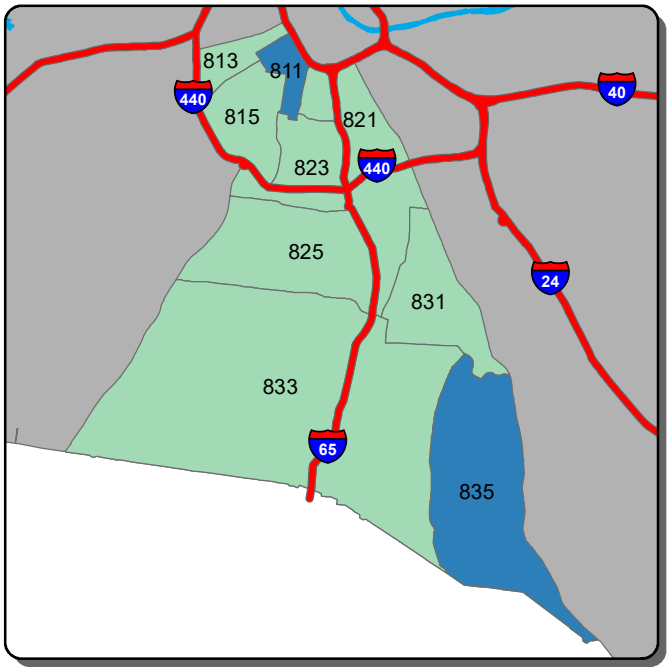

Self Initiated CAD - C Shift

0-90 91-126 127-162 163-198 >198

Information summarized for CompStat week ending 7/11/2020

Sourced from MNPD ARMS on 7/15/2020. Data taken from incident reports using Uniform Crime Reporting definitions and guidelines, based on the date and time when the inicident was reported. 'A, B, and C Shift' refer to the following time periods: A Shift = 0700 - 1500; B Shift = 1500 - 2300; C Shift = 2300 - 0700.