CompStat Weekly Analysis

CompStat Weekly Analysis is provided by the Metropolitan Nashville Police Department Crime Analysis Section. This report is intended to be a management and planning tool and does not reflect the official UCR counts for the department.

"The only man who never makes a mistake is the man who never does anything."
- Theodore Roosevelt

Begin Date: 07/19/2020
End Date: 07/25/2020
Week: 30

Table of Contents

Incidents Section **1**
Rolling Two Week Analysis 2
Rolling Weekly Year-to-Year Analysis 3
Rolling Eight Week Analysis 4
Rolling Four Week Year-to-Year Analysis 5
Rolling Sixteen Week Analysis 6
Rolling Eight Week Year-to-Year 7
Year-to-Date Analysis 8
Rolling Twenty-Four Month 9
2 Week, 8 Week, 16 Week, YTD, and 24 Month Summary 10
Incident and Efficiency Report Summary* 11
UCR Incident Charts* 30
UCR Incidents - Annual Totals 39
UCR Incidents - YTD Comparisons: All Incidents 40
UCR Incidents - YTD Comparison Charts* 41
UCR Incidents - Calendar Year to Calendar Year Comparison 50
UCR Incidents - Annual Comparison Charts* 51
UCR Incidents - YTD Comparisons* 60
YTD Homicide Report 69
Year-to-Year Weekly Chart* 70

Arrests Section **79**
Physical and Citation Arrests - Adult 80
Arrests: Part I, Weapons Law, Drug-Related, DUI, and All Other 89
Outstanding Warrants: Served 91
Outstanding Warrants: Attempts / Served 92
Crooks With Guns / School Zone Report 97

Juvenile Section **98**
Juvenile Arrests 99
Juvenile Victims - Rolling Two Week Analysis 100
Juvenile Victims - Rolling Eight Week Analysis 101
Juvenile Victims - Year-to-Date Analysis 102
Juvenile Victims 103

Efficiencies Section **104**
Self-Initiated CAD 105
Dispatched Calls for Service 106
Vehicle Stop Analysis (Form 252) 107
Field Interview Report (Form 114) 108
Efficiency Charts* 109

High Crime Intersections and Hot Addresses Section **118**
High Crime Street Intersections* 119
County High Crime Street Intersections - Arrests 128
Hot Addresses* 129

Other Reports **138**
APR Data 139
Case Preparation Division - Case File Inventory 140
Court Attendance - 310s Issued by Month 141
Percentage of Incident Reports Included in CompStat Analysis 142

Map Section **143**
YTD Gunshot Victims - Countywide 144
Gunshot Victims - Countywide (Homicides and Injuries) 145
Gunshot Victims (Homicides, Injuries, and Property Damage) 146
YTD Gunshot Victims** 147
UCR Incident and Self-Initiated CAD Zone Maps** 155

* - Set of countywide and precinct reports
** - Set of precinct reports

Incidents Section

CompStat Weekly Analysis is provided by the Metropolitan Nashville Police Department Crime Analysis Section. This report is intended to be a management and planning tool and does not reflect the official UCR counts for the department.

"The only man who never makes a mistake is the man who never does anything."
- Theodore Roosevelt

Begin Date: 07/19/2020
End Date: 07/25/2020
Week: 30

Rolling Two Week Analysis

METROPOLITAN POLICE DEPARTMENT
of Nashville and Davidson County

Aggregated by precinct (incident location). Based on date when each incident was reported.

		Homicide	Rape	Commercial Robbery	Street Robbery	Total Robbery	Aggravated Assault	Commercial Burglary	Residential Burglary	Total Burglary	Larceny	Auto Theft	Violent Offenses	Property Offenses	Part I Offenses
West	Prior Week	0	0	0	0	0	8	7	3	10	44	3	8	57	65
	CompStat Week	0	0	0	2	2	7	3	3	6	44	8	9	58	67
	% Change	0.0 %	0.0 %	0.0 %	Infinity	Infinity	-12.5 %	-57.1 %	0.0 %	-40.0 %	0.0 %	166.7 %	12.5 %	1.8 %	3.1 %
East	Prior Week	0	1	1	4	5	20	5	7	12	55	10	26	77	103
	CompStat Week	0	3	1	4	5	12	10	7	17	53	9	20	79	99
	% Change	0.0 %	200.0 %	0.0 %	0.0 %	0.0 %	-40.0 %	100.0 %	0.0 %	41.7 %	-3.6 %	-10.0 %	-23.1 %	2.6 %	-3.9 %
South	Prior Week	1	5	5	6	11	27	5	9	14	86	15	44	115	159
	CompStat Week	0	1	3	13	16	27	6	16	22	79	16	44	117	161
	% Change	-100.0 %	-80.0 %	-40.0 %	116.7 %	45.5 %	0.0 %	20.0 %	77.8 %	57.1 %	-8.1 %	6.7 %	0.0 %	1.7 %	1.3 %
Central	Prior Week	0	0	0	4	4	3	0	1	1	32	1	7	34	41
	CompStat Week	0	1	0	2	2	4	1	1	2	22	4	7	28	35
	% Change	0.0 %	Infinity	0.0 %	-50.0 %	-50.0 %	33.3 %	Infinity	0.0 %	100.0 %	-31.3 %	300.0 %	0.0 %	-17.6 %	-14.6 %
Hermitage	Prior Week	1	1	0	8	8	38	5	7	12	86	15	48	113	161
	CompStat Week	1	5	0	10	10	28	2	10	12	78	12	44	102	146
	% Change	0.0 %	400.0 %	0.0 %	25.0 %	25.0 %	-26.3 %	-60.0 %	42.9 %	0.0 %	-9.3 %	-20.0 %	-8.3 %	-9.7 %	-9.3 %
North	Prior Week	0	1	0	7	7	20	1	3	4	52	7	28	63	91
	CompStat Week	1	1	1	3	4	31	2	4	6	41	9	37	56	93
	% Change	Infinity	0.0 %	Infinity	-57.1 %	-42.9 %	55.0 %	100.0 %	33.3 %	50.0 %	-21.2 %	28.6 %	32.1 %	-11.1 %	2.2 %
Madison	Prior Week	0	0	0	4	4	16	5	7	12	40	8	20	60	80
	CompStat Week	0	0	1	1	2	8	3	6	9	55	12	10	76	86
	% Change	0.0 %	0.0 %	Infinity	-75.0 %	-50.0 %	-50.0 %	-40.0 %	-14.3 %	-25.0 %	37.5 %	50.0 %	-50.0 %	26.7 %	7.5 %
Midtown Hills	Prior Week	0	1	0	1	1	15	3	1	4	88	6	17	98	115
	CompStat Week	0	2	1	4	5	10	2	3	5	77	10	17	92	109
	% Change	0.0 %	100.0 %	Infinity	300.0 %	400.0 %	-33.3 %	-33.3 %	200.0 %	25.0 %	-12.5 %	66.7 %	0.0 %	-6.1 %	-5.2 %
Not Validated	Prior Week	0	0	0	0	0	0	0	0	0	1	0	0	1	1
	CompStat Week	0	0	0	0	0	0	0	0	0	1	0	0	1	1
	% Change	0.0 %	0.0 %	0.0 %	0.0 %	0.0 %	0.0 %	0.0 %	0.0 %	0.0 %	0.0 %	0.0 %	0.0 %	0.0 %	0.0 %
County	Prior Week	2	9	6	34	40	147	31	38	69	484	65	198	618	816
	CompStat Week	2	13	7	39	46	127	29	50	79	450	80	188	609	797
	% Change	0.0 %	44.4 %	16.7 %	14.7 %	15.0 %	-13.6 %	-6.5 %	31.6 %	14.5 %	-7.0 %	23.1 %	-5.1 %	-1.5 %	-2.3 %

Prior Week	**Begin Date**	07/12/2020	**End Date**	07/18/2020
CompStat Week	**Begin Date**	07/19/2020	**End Date**	07/25/2020

Sourced from MNPD ARMS on 7/29/2020 7:23:54 AM. The figures above were sourced from incident reports using Uniform Crime Reporting definitions and reporting guidelines, based on the date when the crime was reported. This report is intended to be a management and planning tool and does not reflect the official UCR counts for the department. Incidents where a location is unknown or unspecified are included in the countywide totals. 'Unknown' refers to records in which the address is listed as 'Unknown' on the incident report. 'Not Validated' refers to records that were entered in with an invalid addresses.

Rolling Weekly Year-to-Year Analysis

METROPOLITAN POLICE DEPARTMENT
of Nashville and Davidson County

Aggregated by precinct (incident location). Based on date when each incident was reported.

		Homicide	Rape	Commercial Robbery	Street Robbery	Total Robbery	Aggravated Assault	Commercial Burglary	Residential Burglary	Total Burglary	Larceny	Auto Theft	Violent Offenses	Property Offenses	Part I Offenses
West	Prior Year	0	0	0	2	2	5	2	2	4	72	10	7	86	93
	Last Week	0	0	0	2	2	7	3	3	6	44	8	9	58	67
	% Change	0.0 %	0.0 %	0.0 %	0.0 %	0.0 %	40.0 %	50.0 %	50.0 %	50.0 %	-38.9 %	-20.0 %	28.6 %	-32.6 %	-28.0 %
East	Prior Year	0	0	0	3	3	5	3	7	10	47	7	8	64	72
	Last Week	0	3	1	4	5	12	10	7	17	53	9	20	79	99
	% Change	0.0 %	Infinity	Infinity	33.3 %	66.7 %	140.0 %	233.3 %	0.0 %	70.0 %	12.8 %	28.6 %	150.0 %	23.4 %	37.5 %
South	Prior Year	1	0	1	12	13	15	4	5	9	95	8	29	112	141
	Last Week	0	1	3	13	16	27	6	16	22	79	16	44	117	161
	% Change	-100.0 %	Infinity	200.0 %	8.3 %	23.1 %	80.0 %	50.0 %	220.0 %	144.4 %	-16.8 %	100.0 %	51.7 %	4.5 %	14.2 %
Central	Prior Year	0	2	0	3	3	3	0	0	0	57	4	8	61	69
	Last Week	0	1	0	2	2	4	1	1	2	22	4	7	28	35
	% Change	0.0 %	-50.0 %	0.0 %	-33.3 %	-33.3 %	33.3 %	Infinity	Infinity	Infinity	-61.4 %	0.0 %	-12.5 %	-54.1 %	-49.3 %
Hermitage	Prior Year	0	7	1	2	3	19	2	6	8	81	6	29	95	124
	Last Week	1	5	0	10	10	28	2	10	12	78	12	44	102	146
	% Change	Infinity	-28.6 %	-100.0 %	400.0 %	233.3 %	47.4 %	0.0 %	66.7 %	50.0 %	-3.7 %	100.0 %	51.7 %	7.4 %	17.7 %
North	Prior Year	2	2	0	6	6	21	3	7	10	51	6	31	67	98
	Last Week	1	1	1	3	4	31	2	4	6	41	9	37	56	93
	% Change	-50.0 %	-50.0 %	Infinity	-50.0 %	-33.3 %	47.6 %	-33.3 %	-42.9 %	-40.0 %	-19.6 %	50.0 %	19.4 %	-16.4 %	-5.1 %
Madison	Prior Year	0	1	1	5	6	15	8	6	14	38	4	22	56	78
	Last Week	0	0	1	1	2	8	3	6	9	55	12	10	76	86
	% Change	0.0 %	-100.0 %	0.0 %	-80.0 %	-66.7 %	-46.7 %	-62.5 %	0.0 %	-35.7 %	44.7 %	200.0 %	-54.5 %	35.7 %	10.3 %
Midtown Hills	Prior Year	1	0	3	7	10	11	5	5	10	74	9	22	93	115
	Last Week	0	2	1	4	5	10	2	3	5	77	10	17	92	109
	% Change	-100.0 %	Infinity	-66.7 %	-42.9 %	-50.0 %	-9.1 %	-60.0 %	-40.0 %	-50.0 %	4.1 %	11.1 %	-22.7 %	-1.1 %	-5.2 %
Not Validated	Prior Year	0	0	0	0	0	0	0	0	0	0	0	0	0	0
	Last Week	0	0	0	0	0	0	0	0	0	1	0	0	1	1
	% Change	0.0 %	0.0 %	0.0 %	0.0 %	0.0 %	0.0 %	0.0 %	0.0 %	0.0 %	Infinity	0.0 %	0.0 %	Infinity	Infinity
County	Prior Year	4	12	6	40	46	94	27	38	65	515	54	156	634	790
	Last Week	2	13	7	39	46	127	29	50	79	450	80	188	609	797
	% Change	-50.0 %	8.3 %	16.7 %	-2.5 %	0.0 %	35.1 %	7.4 %	31.6 %	21.5 %	-12.6 %	48.1 %	20.5 %	-3.9 %	0.9 %

Prior Year	**Begin Date**	07/21/2019	**End Date**	07/27/2019
Last Week	**Begin Date**	07/19/2020	**End Date**	07/25/2020

Sourced from MNPD ARMS on 7/29/2020 7:23:54 AM. The figures above were sourced from incident reports using Uniform Crime Reporting definitions and reporting guidelines, based on the date when the crime was reported. This report is intended to be a management and planning tool and does not reflect the official UCR counts for the department. Incidents where a location is unknown or unspecified are included in the countywide totals. 'Unknown' refers to records in which the address is listed as 'Unknown' on the incident report. 'Not Validated' refers to records that were entered in with an invalid addresses.

Rolling Eight Week Analysis

METROPOLITAN POLICE DEPARTMENT
of Nashville and Davidson County

Aggregated by precinct (incident location). Based on date when each incident was reported.

		Homicide	Rape	Commercial Robbery	Street Robbery	Total Robbery	Aggravated Assault	Commercial Burglary	Residential Burglary	Total Burglary	Larceny	Auto Theft	Violent Offenses	Property Offenses	Part I Offenses
West	Prior 4 Weeks	0	2	1	2	3	25	5	13	18	190	17	30	225	255
	Last 4 Weeks	0	1	0	3	3	35	15	19	34	218	25	39	277	316
	% Change	0.0 %	-50.0 %	-100.0 %	50.0 %	0.0 %	40.0 %	200.0 %	46.2 %	88.9 %	14.7 %	47.1 %	30.0 %	23.1 %	23.9 %
East	Prior 4 Weeks	1	2	0	12	12	68	5	21	26	130	32	83	188	271
	Last 4 Weeks	2	4	2	11	13	58	15	23	38	203	39	77	280	357
	% Change	100.0 %	100.0 %	Infinity	-8.3 %	8.3 %	-14.7 %	200.0 %	9.5 %	46.2 %	56.2 %	21.9 %	-7.2 %	48.9 %	31.7 %
South	Prior 4 Weeks	3	10	4	20	24	100	15	29	44	311	48	137	403	540
	Last 4 Weeks	1	10	11	36	47	93	23	39	62	341	54	151	457	608
	% Change	-66.7 %	0.0 %	175.0 %	80.0 %	95.8 %	-7.0 %	53.3 %	34.5 %	40.9 %	9.6 %	12.5 %	10.2 %	13.4 %	12.6 %
Central	Prior 4 Weeks	0	1	0	10	10	22	10	2	12	61	9	33	82	115
	Last 4 Weeks	0	5	0	12	12	16	6	2	8	98	10	33	116	149
	% Change	0.0 %	400.0 %	0.0 %	20.0 %	20.0 %	-27.3 %	-40.0 %	0.0 %	-33.3 %	60.7 %	11.1 %	0.0 %	41.5 %	29.6 %
Hermitage	Prior 4 Weeks	2	13	2	18	20	94	9	25	34	308	45	129	387	516
	Last 4 Weeks	2	9	3	35	38	137	11	31	42	312	60	186	414	600
	% Change	0.0 %	-30.8 %	50.0 %	94.4 %	90.0 %	45.7 %	22.2 %	24.0 %	23.5 %	1.3 %	33.3 %	44.2 %	7.0 %	16.3 %
North	Prior 4 Weeks	1	5	2	8	10	132	8	27	35	122	31	148	188	336
	Last 4 Weeks	3	6	2	21	23	105	8	23	31	165	28	137	224	361
	% Change	200.0 %	20.0 %	0.0 %	162.5 %	130.0 %	-20.5 %	0.0 %	-14.8 %	-11.4 %	35.2 %	-9.7 %	-7.4 %	19.1 %	7.4 %
Madison	Prior 4 Weeks	2	1	1	7	8	60	4	31	35	156	15	71	206	277
	Last 4 Weeks	1	5	1	7	8	52	12	21	33	158	35	66	226	292
	% Change	-50.0 %	400.0 %	0.0 %	0.0 %	0.0 %	-13.3 %	200.0 %	-32.3 %	-5.7 %	1.3 %	133.3 %	-7.0 %	9.7 %	5.4 %
Midtown Hills	Prior 4 Weeks	1	4	1	15	16	41	21	29	50	239	26	62	315	377
	Last 4 Weeks	0	4	3	9	12	40	18	17	35	342	32	56	409	465
	% Change	-100.0 %	0.0 %	200.0 %	-40.0 %	-25.0 %	-2.4 %	-14.3 %	-41.4 %	-30.0 %	43.1 %	23.1 %	-9.7 %	29.8 %	23.3 %
Not Validated	Prior 4 Weeks	0	0	0	0	0	0	0	0	0	1	0	0	1	1
	Last 4 Weeks	0	0	0	0	0	1	1	0	1	2	0	1	3	4
	% Change	0.0 %	0.0 %	0.0 %	0.0 %	0.0 %	Infinity	Infinity	0.0 %	Infinity	100.0 %	0.0 %	Infinity	200.0 %	300.0 %
County	Prior 4 Weeks	10	38	11	92	103	542	77	177	254	1,518	223	693	1,995	2,688
	Last 4 Weeks	9	44	22	134	156	537	109	175	284	1,839	283	746	2,406	3,152
	% Change	-10.0 %	15.8 %	100.0 %	45.7 %	51.5 %	-0.9 %	41.6 %	-1.1 %	11.8 %	21.1 %	26.9 %	7.6 %	20.6 %	17.3 %

Prior 4 Weeks	**Begin Date**	05/31/2020	**End Date**	06/27/2020
Last 4 Weeks	**Begin Date**	06/28/2020	**End Date**	07/25/2020

Sourced from MNPD ARMS on 7/29/2020 7:23:55 AM. The figures above were sourced from incident reports using Uniform Crime Reporting definitions and reporting guidelines, based on the date when the crime was reported. This report is intended to be a management and planning tool and does not reflect the official UCR counts for the department. Incidents where a location is unknown or unspecified are included in the countywide totals. 'Unknown' refers to records in which the address is listed as 'Unknown' on the incident report. 'Not Validated' refers to records that were entered in with an invalid addresses.

Rolling Four Week Year-to-Year Analysis

METROPOLITAN POLICE DEPARTMENT
of Nashville and Davidson County

Aggregated by precinct (incident location). Based on date when each incident was reported.

		Homicide	Rape	Commercial Robbery	Street Robbery	Total Robbery	Aggravated Assault	Commercial Burglary	Residential Burglary	Total Burglary	Larceny	Auto Theft	Violent Offenses	Property Offenses	Part I Offenses
West	Prior Year	0	3	0	5	5	30	15	13	28	260	43	38	331	369
	Last 4 Weeks	0	1	0	3	3	35	15	19	34	218	25	39	277	316
	% Change	0.0 %	-66.7 %	0.0 %	-40.0 %	-40.0 %	16.7 %	0.0 %	46.2 %	21.4 %	-16.2 %	-41.9 %	2.6 %	-16.3 %	-14.4 %
East	Prior Year	0	3	0	8	8	46	11	19	30	179	23	57	232	289
	Last 4 Weeks	2	4	2	11	13	58	15	23	38	203	39	77	280	357
	% Change	Infinity	33.3 %	Infinity	37.5 %	62.5 %	26.1 %	36.4 %	21.1 %	26.7 %	13.4 %	69.6 %	35.1 %	20.7 %	23.5 %
South	Prior Year	2	8	3	48	51	75	20	33	53	306	37	136	396	532
	Last 4 Weeks	1	10	11	36	47	93	23	39	62	341	54	151	457	608
	% Change	-50.0 %	25.0 %	266.7 %	-25.0 %	-7.8 %	24.0 %	15.0 %	18.2 %	17.0 %	11.4 %	45.9 %	11.0 %	15.4 %	14.3 %
Central	Prior Year	1	6	0	12	12	29	2	0	2	184	12	48	198	246
	Last 4 Weeks	0	5	0	12	12	16	6	2	8	98	10	33	116	149
	% Change	-100.0 %	-16.7 %	0.0 %	0.0 %	0.0 %	-44.8 %	200.0 %	Infinity	300.0 %	-46.7 %	-16.7 %	-31.3 %	-41.4 %	-39.4 %
Hermitage	Prior Year	2	11	3	21	24	68	9	20	29	382	52	105	463	568
	Last 4 Weeks	2	9	3	35	38	137	11	31	42	312	60	186	414	600
	% Change	0.0 %	-18.2 %	0.0 %	66.7 %	58.3 %	101.5 %	22.2 %	55.0 %	44.8 %	-18.3 %	15.4 %	77.1 %	-10.6 %	5.6 %
North	Prior Year	5	5	1	23	24	109	16	28	44	210	30	143	284	427
	Last 4 Weeks	3	6	2	21	23	105	8	23	31	165	28	137	224	361
	% Change	-40.0 %	20.0 %	100.0 %	-8.7 %	-4.2 %	-3.7 %	-50.0 %	-17.9 %	-29.5 %	-21.4 %	-6.7 %	-4.2 %	-21.1 %	-15.5 %
Madison	Prior Year	0	4	2	15	17	55	11	26	37	163	17	76	217	293
	Last 4 Weeks	1	5	1	7	8	52	12	21	33	158	35	66	226	292
	% Change	Infinity	25.0 %	-50.0 %	-53.3 %	-52.9 %	-5.5 %	9.1 %	-19.2 %	-10.8 %	-3.1 %	105.9 %	-13.2 %	4.1 %	-0.3 %
Midtown Hills	Prior Year	1	1	3	21	24	46	26	28	54	303	37	72	394	466
	Last 4 Weeks	0	4	3	9	12	40	18	17	35	342	32	56	409	465
	% Change	-100.0 %	300.0 %	0.0 %	-57.1 %	-50.0 %	-13.0 %	-30.8 %	-39.3 %	-35.2 %	12.9 %	-13.5 %	-22.2 %	3.8 %	-0.2 %
Not Validated	Prior Year	0	0	0	0	0	0	0	0	0	1	0	0	1	1
	Last 4 Weeks	0	0	0	0	0	1	1	0	1	2	0	1	3	4
	% Change	0.0 %	0.0 %	0.0 %	0.0 %	0.0 %	Infinity	Infinity	0.0 %	Infinity	100.0 %	0.0 %	Infinity	200.0 %	300.0 %
County	Prior Year	11	41	12	153	165	458	110	167	277	1,988	251	675	2,516	3,191
	Last 4 Weeks	9	44	22	134	156	537	109	175	284	1,839	283	746	2,406	3,152
	% Change	-18.2 %	7.3 %	83.3 %	-12.4 %	-5.5 %	17.2 %	-0.9 %	4.8 %	2.5 %	-7.5 %	12.7 %	10.5 %	-4.4 %	-1.2 %

Prior Year	**Begin Date**	06/30/2019	**End Date**	07/27/2019
Last 4 Weeks	**Begin Date**	06/28/2020	**End Date**	07/25/2020

Sourced from MNPD ARMS on 7/29/2020 7:23:55 AM. The figures above were sourced from incident reports using Uniform Crime Reporting definitions and reporting guidelines, based on the date when the crime was reported. This report is intended to be a management and planning tool and does not reflect the official UCR counts for the department. Incidents where a location is unknown or unspecified are included in the countywide totals. 'Unknown' refers to records in which the address is listed as 'Unknown' on the incident report. 'Not Validated' refers to records that were entered in with an invalid addresses.

Rolling Sixteen Week Analysis

METROPOLITAN POLICE DEPARTMENT
of Nashville and Davidson County

Aggregated by precinct (incident location). Based on date when each incident was reported.

		Homicide	Rape	Commercial Robbery	Street Robbery	Total Robbery	Aggravated Assault	Commercial Burglary	Residential Burglary	Total Burglary	Larceny	Auto Theft	Violent Offenses	Property Offenses	Part I Offenses
West	Prior 8 Weeks	0	3	4	6	10	42	10	33	43	308	42	55	393	448
	Last 8 Weeks	0	3	1	5	6	60	20	32	52	408	42	69	502	571
	% Change	0.0 %	0.0 %	-75.0 %	-16.7 %	-40.0 %	42.9 %	100.0 %	-3.0 %	20.9 %	32.5 %	0.0 %	25.5 %	27.7 %	27.5 %
East	Prior 8 Weeks	2	8	2	22	24	101	15	38	53	289	29	135	371	506
	Last 8 Weeks	3	6	2	23	25	126	20	44	64	333	71	160	468	628
	% Change	50.0 %	-25.0 %	0.0 %	4.5 %	4.2 %	24.8 %	33.3 %	15.8 %	20.8 %	15.2 %	144.8 %	18.5 %	26.1 %	24.1 %
South	Prior 8 Weeks	1	12	9	53	62	192	56	47	103	603	108	267	814	1,081
	Last 8 Weeks	4	20	15	56	71	193	38	68	106	652	102	288	860	1,148
	% Change	300.0 %	66.7 %	66.7 %	5.7 %	14.5 %	0.5 %	-32.1 %	44.7 %	2.9 %	8.1 %	-5.6 %	7.9 %	5.7 %	6.2 %
Central	Prior 8 Weeks	0	3	0	7	7	55	16	2	18	112	7	65	137	202
	Last 8 Weeks	0	6	0	22	22	38	16	4	20	159	19	66	198	264
	% Change	0.0 %	100.0 %	0.0 %	214.3 %	214.3 %	-30.9 %	0.0 %	100.0 %	11.1 %	42.0 %	171.4 %	1.5 %	44.5 %	30.7 %
Hermitage	Prior 8 Weeks	1	8	3	29	32	183	32	39	71	496	66	224	633	857
	Last 8 Weeks	4	22	5	53	58	231	20	56	76	620	105	315	801	1,116
	% Change	300.0 %	175.0 %	66.7 %	82.8 %	81.3 %	26.2 %	-37.5 %	43.6 %	7.0 %	25.0 %	59.1 %	40.6 %	26.5 %	30.2 %
North	Prior 8 Weeks	6	6	2	35	37	155	19	44	63	352	58	204	473	677
	Last 8 Weeks	4	11	4	29	33	237	16	50	66	287	59	285	412	697
	% Change	-33.3 %	83.3 %	100.0 %	-17.1 %	-10.8 %	52.9 %	-15.8 %	13.6 %	4.8 %	-18.5 %	1.7 %	39.7 %	-12.9 %	3.0 %
Madison	Prior 8 Weeks	0	8	3	30	33	122	20	45	65	362	26	163	453	616
	Last 8 Weeks	3	6	2	14	16	112	16	52	68	314	50	137	432	569
	% Change	Infinity	-25.0 %	-33.3 %	-53.3 %	-51.5 %	-8.2 %	-20.0 %	15.6 %	4.6 %	-13.3 %	92.3 %	-16.0 %	-4.6 %	-7.6 %
Midtown Hills	Prior 8 Weeks	0	7	0	17	17	72	31	49	80	419	53	96	552	648
	Last 8 Weeks	1	8	4	24	28	81	39	46	85	581	58	118	724	842
	% Change	Infinity	14.3 %	Infinity	41.2 %	64.7 %	12.5 %	25.8 %	-6.1 %	6.3 %	38.7 %	9.4 %	22.9 %	31.2 %	29.9 %
Not Validated	Prior 8 Weeks	0	0	0	0	0	0	0	0	0	1	0	0	1	1
	Last 8 Weeks	0	0	0	0	0	1	1	0	1	3	0	1	4	5
	% Change	0.0 %	0.0 %	0.0 %	0.0 %	0.0 %	Infinity	Infinity	0.0 %	Infinity	200.0 %	0.0 %	Infinity	300.0 %	400.0 %
County	Prior 8 Weeks	10	55	23	199	222	922	199	297	496	2,942	389	1,209	3,827	5,036
	Last 8 Weeks	19	82	33	226	259	1,079	186	352	538	3,357	506	1,439	4,401	5,840
	% Change	90.0 %	49.1 %	43.5 %	13.6 %	16.7 %	17.0 %	-6.5 %	18.5 %	8.5 %	14.1 %	30.1 %	19.0 %	15.0 %	16.0 %

Prior 8 Weeks	**Begin Date**	04/05/2020	**End Date**	05/30/2020
Last 8 Weeks	**Begin Date**	05/31/2020	**End Date**	07/25/2020

Sourced from MNPD ARMS on 7/29/2020 7:23:55 AM. The figures above were sourced from incident reports using Uniform Crime Reporting definitions and reporting guidelines, based on the date when the crime was reported. This report is intended to be a management and planning tool and does not reflect the official UCR counts for the department. Incidents where a location is unknown or unspecified are included in the countywide totals. 'Unknown' refers to records in which the address is listed as 'Unknown' on the incident report. 'Not Validated' refers to records that were entered in with an invalid addresses.

Rolling Eight Week Year-to-Year Analysis

METROPOLITAN POLICE DEPARTMENT
of Nashville and Davidson County

Aggregated by precinct (incident location). Based on date when each incident was reported.

		Homicide	Rape	Commercial Robbery	Street Robbery	Total Robbery	Aggravated Assault	Commercial Burglary	Residential Burglary	Total Burglary	Larceny	Auto Theft	Violent Offenses	Property Offenses	Part I Offenses
West	Prior Year	1	6	4	15	19	57	29	39	68	487	76	83	631	714
	Last 8 Weeks	0	3	1	5	6	60	20	32	52	408	42	69	502	571
	% Change	-100.0 %	-50.0 %	-75.0 %	-66.7 %	-68.4 %	5.3 %	-31.0 %	-17.9 %	-23.5 %	-16.2 %	-44.7 %	-16.9 %	-20.4 %	-20.0 %
East	Prior Year	1	6	1	19	20	82	14	39	53	352	43	109	448	557
	Last 8 Weeks	3	6	2	23	25	126	20	44	64	333	71	160	468	628
	% Change	200.0 %	0.0 %	100.0 %	21.1 %	25.0 %	53.7 %	42.9 %	12.8 %	20.8 %	-5.4 %	65.1 %	46.8 %	4.5 %	12.7 %
South	Prior Year	4	13	12	75	87	178	37	63	100	627	73	282	800	1,082
	Last 8 Weeks	4	20	15	56	71	193	38	68	106	652	102	288	860	1,148
	% Change	0.0 %	53.8 %	25.0 %	-25.3 %	-18.4 %	8.4 %	2.7 %	7.9 %	6.0 %	4.0 %	39.7 %	2.1 %	7.5 %	6.1 %
Central	Prior Year	2	9	0	21	21	57	15	3	18	392	15	89	425	514
	Last 8 Weeks	0	6	0	22	22	38	16	4	20	159	19	66	198	264
	% Change	-100.0 %	-33.3 %	0.0 %	4.8 %	4.8 %	-33.3 %	6.7 %	33.3 %	11.1 %	-59.4 %	26.7 %	-25.8 %	-53.4 %	-48.6 %
Hermitage	Prior Year	3	21	13	49	62	146	15	44	59	724	87	232	870	1,102
	Last 8 Weeks	4	22	5	53	58	231	20	56	76	620	105	315	801	1,116
	% Change	33.3 %	4.8 %	-61.5 %	8.2 %	-6.5 %	58.2 %	33.3 %	27.3 %	28.8 %	-14.4 %	20.7 %	35.8 %	-7.9 %	1.3 %
North	Prior Year	7	13	6	43	49	194	33	64	97	414	61	263	572	835
	Last 8 Weeks	4	11	4	29	33	237	16	50	66	287	59	285	412	697
	% Change	-42.9 %	-15.4 %	-33.3 %	-32.6 %	-32.7 %	22.2 %	-51.5 %	-21.9 %	-32.0 %	-30.7 %	-3.3 %	8.4 %	-28.0 %	-16.5 %
Madison	Prior Year	0	10	2	28	30	101	18	50	68	338	30	141	436	577
	Last 8 Weeks	3	6	2	14	16	112	16	52	68	314	50	137	432	569
	% Change	Infinity	-40.0 %	0.0 %	-50.0 %	-46.7 %	10.9 %	-11.1 %	4.0 %	0.0 %	-7.1 %	66.7 %	-2.8 %	-0.9 %	-1.4 %
Midtown Hills	Prior Year	1	2	8	36	44	78	48	53	101	573	67	125	741	866
	Last 8 Weeks	1	8	4	24	28	81	39	46	85	581	58	118	724	842
	% Change	0.0 %	300.0 %	-50.0 %	-33.3 %	-36.4 %	3.8 %	-18.8 %	-13.2 %	-15.8 %	1.4 %	-13.4 %	-5.6 %	-2.3 %	-2.8 %
Not Validated	Prior Year	0	0	0	0	0	0	0	0	0	1	0	0	1	1
	Last 8 Weeks	0	0	0	0	0	1	1	0	1	3	0	1	4	5
	% Change	0.0 %	0.0 %	0.0 %	0.0 %	0.0 %	Infinity	Infinity	0.0 %	Infinity	200.0 %	0.0 %	Infinity	300.0 %	400.0 %
County	Prior Year	19	80	46	286	332	893	209	355	564	3,908	452	1,324	4,924	6,248
	Last 8 Weeks	19	82	33	226	259	1,079	186	352	538	3,357	506	1,439	4,401	5,840
	% Change	0.0 %	2.5 %	-28.3 %	-21.0 %	-22.0 %	20.8 %	-11.0 %	-0.8 %	-4.6 %	-14.1 %	11.9 %	8.7 %	-10.6 %	-6.5 %

Prior Year	**Begin Date**	06/02/2019	**End Date**	07/27/2019
Last 8 Weeks	**Begin Date**	05/31/2020	**End Date**	07/25/2020

Sourced from MNPD ARMS on 7/29/2020 7:23:55 AM. The figures above were sourced from incident reports using Uniform Crime Reporting definitions and reporting guidelines, based on the date when the crime was reported. This report is intended to be a management and planning tool and does not reflect the official UCR counts for the department. Incidents where a location is unknown or unspecified are included in the countywide totals. 'Unknown' refers to records in which the address is listed as 'Unknown' on the incident report. 'Not Validated' refers to records that were entered in with an invalid addresses.

Year-to-Date Analysis

METROPOLITAN POLICE DEPARTMENT
of Nashville and Davidson County

Aggregated by precinct (incident location). Based on date when each incident was reported.

		Homicide	Rape	Commercial Robbery	Street Robbery	Total Robbery	Aggravated Assault	Commercial Burglary	Residential Burglary	Total Burglary	Larceny	Auto Theft	Violent Offenses	Property Offenses	Part I Offenses
West	Prior YTD	2	21	8	44	52	156	57	147	204	1,484	186	231	1,874	2,105
	YTD	2	19	9	29	38	183	62	105	167	1,337	144	242	1,648	1,890
	% Change	0.0 %	-9.5 %	12.5 %	-34.1 %	-26.9 %	17.3 %	8.8 %	-28.6 %	-18.1 %	-9.9 %	-22.6 %	4.8 %	-12.1 %	-10.2 %
East	Prior YTD	4	28	5	84	89	326	41	143	184	1,239	170	447	1,593	2,040
	YTD	6	24	12	86	98	365	53	162	215	1,248	204	493	1,667	2,160
	% Change	50.0 %	-14.3 %	140.0 %	2.4 %	10.1 %	12.0 %	29.3 %	13.3 %	16.8 %	0.7 %	20.0 %	10.3 %	4.6 %	5.9 %
South	Prior YTD	7	55	38	253	291	536	131	301	432	1,932	321	889	2,685	3,574
	YTD	13	63	45	203	248	593	188	210	398	2,367	370	917	3,135	4,052
	% Change	85.7 %	14.5 %	18.4 %	-19.8 %	-14.8 %	10.6 %	43.5 %	-30.2 %	-7.9 %	22.5 %	15.3 %	3.1 %	16.8 %	13.4 %
Central	Prior YTD	3	23	1	61	62	153	43	19	62	1,052	61	241	1,175	1,416
	YTD	0	13	0	67	67	151	54	12	66	632	51	231	749	980
	% Change	-100.0 %	-43.5 %	-100.0 %	9.8 %	8.1 %	-1.3 %	25.6 %	-36.8 %	6.5 %	-39.9 %	-16.4 %	-4.1 %	-36.3 %	-30.8 %
Hermitage	Prior YTD	7	58	41	180	221	425	82	220	302	2,245	293	711	2,840	3,551
	YTD	10	54	26	140	166	652	102	182	284	2,088	308	882	2,680	3,562
	% Change	42.9 %	-6.9 %	-36.6 %	-22.2 %	-24.9 %	53.4 %	24.4 %	-17.3 %	-6.0 %	-7.0 %	5.1 %	24.1 %	-5.6 %	0.3 %
North	Prior YTD	12	45	14	130	144	609	64	223	287	1,282	233	810	1,802	2,612
	YTD	18	39	8	125	133	626	57	209	266	1,137	214	816	1,617	2,433
	% Change	50.0 %	-13.3 %	-42.9 %	-3.8 %	-7.6 %	2.8 %	-10.9 %	-6.3 %	-7.3 %	-11.3 %	-8.2 %	0.7 %	-10.3 %	-6.9 %
Madison	Prior YTD	3	26	16	80	96	310	52	159	211	1,124	161	435	1,496	1,931
	YTD	5	27	12	81	93	383	57	179	236	1,222	163	508	1,621	2,129
	% Change	66.7 %	3.8 %	-25.0 %	1.3 %	-3.1 %	23.5 %	9.6 %	12.6 %	11.8 %	8.7 %	1.2 %	16.8 %	8.4 %	10.3 %
Midtown Hills	Prior YTD	2	29	17	121	138	242	123	173	296	1,585	192	411	2,073	2,484
	YTD	1	32	16	85	101	259	144	155	299	1,894	207	393	2,400	2,793
	% Change	-50.0 %	10.3 %	-5.9 %	-29.8 %	-26.8 %	7.0 %	17.1 %	-10.4 %	1.0 %	19.5 %	7.8 %	-4.4 %	15.8 %	12.4 %
Not Validated	Prior YTD	0	0	0	0	0	0	0	0	0	1	0	0	1	1
	YTD	0	0	0	0	0	1	1	0	1	4	0	1	5	6
	% Change	0.0 %	0.0 %	0.0 %	0.0 %	0.0 %	Infinity	Infinity	0.0 %	Infinity	300.0 %	0.0 %	Infinity	400.0 %	500.0 %
County	Prior YTD	40	285	140	953	1,093	2,757	593	1,385	1,978	11,944	1,617	4,175	15,539	19,714
	YTD	55	271	128	816	944	3,213	718	1,214	1,932	11,929	1,661	4,483	15,522	20,005
	% Change	37.5 %	-4.9 %	-8.6 %	-14.4 %	-13.6 %	16.5 %	21.1 %	-12.3 %	-2.3 %	-0.1 %	2.7 %	7.4 %	-0.1 %	1.5 %

Prior YTD	**Begin Date**	01/01/2019	**End Date**	07/25/2019
YTD	**Begin Date**	01/01/2020	**End Date**	07/25/2020

Sourced from MNPD ARMS on 7/29/2020 7:23:55 AM. The figures above were sourced from incident reports using Uniform Crime Reporting definitions and reporting guidelines, based on the date when the crime was reported. This report is intended to be a management and planning tool and does not reflect the official UCR counts for the department. Incidents where a location is unknown or unspecified are included in the countywide totals. 'Unknown' refers to records in which the address is listed as 'Unknown' on the incident report. 'Not Validated' refers to records that were entered in with an invalid addresses.

Rolling Twenty-Four Month Analysis

METROPOLITAN POLICE DEPARTMENT
of Nashville and Davidson County

Aggregated by precinct (incident location). Based on date when each incident was reported.

		Homicide	Rape	Commercial Robbery	Street Robbery	Total Robbery	Aggravated Assault	Commercial Burglary	Residential Burglary	Total Burglary	Larceny	Auto Theft	Violent Offenses	Property Offenses	Part I Offenses
West	Prior 52 Weeks	6	36	29	96	125	292	107	247	354	2,650	319	459	3,323	3,782
	Last 52 Weeks	4	29	21	55	76	306	119	179	298	2,544	263	415	3,105	3,520
	% Change	-33.3 %	-19.4 %	-27.6 %	-42.7 %	-39.2 %	4.8 %	11.2 %	-27.5 %	-15.8 %	-4.0 %	-17.6 %	-9.6 %	-6.6 %	-6.9 %
East	Prior 52 Weeks	9	54	13	168	181	552	93	307	400	2,442	330	796	3,172	3,968
	Last 52 Weeks	12	50	21	156	177	649	95	303	398	2,240	347	888	2,985	3,873
	% Change	33.3 %	-7.4 %	61.5 %	-7.1 %	-2.2 %	17.6 %	2.2 %	-1.3 %	-0.5 %	-8.3 %	5.2 %	11.6 %	-5.9 %	-2.4 %
South	Prior 52 Weeks	18	103	70	480	550	969	256	509	765	3,490	597	1,640	4,852	6,492
	Last 52 Weeks	19	113	71	411	482	1,021	289	395	684	4,045	605	1,635	5,334	6,969
	% Change	5.6 %	9.7 %	1.4 %	-14.4 %	-12.4 %	5.4 %	12.9 %	-22.4 %	-10.6 %	15.9 %	1.3 %	-0.3 %	9.9 %	7.3 %
Central	Prior 52 Weeks	3	42	3	105	108	275	68	39	107	1,779	156	428	2,042	2,470
	Last 52 Weeks	1	35	4	149	153	311	95	21	116	1,500	120	500	1,736	2,236
	% Change	-66.7 %	-16.7 %	33.3 %	41.9 %	41.7 %	13.1 %	39.7 %	-46.2 %	8.4 %	-15.7 %	-23.1 %	16.8 %	-15.0 %	-9.5 %
Hermitage	Prior 52 Weeks	16	113	78	333	411	765	165	411	576	3,873	547	1,305	4,996	6,301
	Last 52 Weeks	15	97	47	259	306	1,050	167	340	507	3,808	494	1,468	4,809	6,277
	% Change	-6.3 %	-14.2 %	-39.7 %	-22.2 %	-25.5 %	37.3 %	1.2 %	-17.3 %	-12.0 %	-1.7 %	-9.7 %	12.5 %	-3.7 %	-0.4 %
North	Prior 52 Weeks	20	89	30	245	275	1,068	104	404	508	2,357	464	1,452	3,329	4,781
	Last 52 Weeks	33	79	20	259	279	974	118	368	486	2,048	378	1,365	2,912	4,277
	% Change	65.0 %	-11.2 %	-33.3 %	5.7 %	1.5 %	-8.8 %	13.5 %	-8.9 %	-4.3 %	-13.1 %	-18.5 %	-6.0 %	-12.5 %	-10.5 %
Madison	Prior 52 Weeks	6	46	27	148	175	535	95	291	386	2,068	279	762	2,733	3,495
	Last 52 Weeks	9	45	24	145	169	640	80	304	384	2,236	280	863	2,900	3,763
	% Change	50.0 %	-2.2 %	-11.1 %	-2.0 %	-3.4 %	19.6 %	-15.8 %	4.5 %	-0.5 %	8.1 %	0.4 %	13.3 %	6.1 %	7.7 %
Midtown Hills	Prior 52 Weeks	3	57	42	239	281	447	219	316	535	2,964	364	788	3,863	4,651
	Last 52 Weeks	6	55	25	161	186	460	221	259	480	3,421	357	707	4,258	4,965
	% Change	100.0 %	-3.5 %	-40.5 %	-32.6 %	-33.8 %	2.9 %	0.9 %	-18.0 %	-10.3 %	15.4 %	-1.9 %	-10.3 %	10.2 %	6.8 %
Not Validated	Prior 52 Weeks	0	0	1	0	1	0	1	0	1	1	0	1	2	3
	Last 52 Weeks	0	0	0	0	0	1	1	0	1	5	0	1	6	7
	% Change	0.0 %	0.0 %	-100.0 %	0.0 %	-100.0 %	Infinity	0.0 %	0.0 %	0.0 %	400.0 %	0.0 %	0.0 %	200.0 %	133.3 %
County	Prior 52 Weeks	81	540	293	1,814	2,107	4,903	1,108	2,524	3,632	21,624	3,056	7,631	28,312	35,943
	Last 52 Weeks	99	503	233	1,595	1,828	5,412	1,185	2,169	3,354	21,847	2,844	7,842	28,045	35,887
	% Change	22.2 %	-6.9 %	-20.5 %	-12.1 %	-13.2 %	10.4 %	6.9 %	-14.1 %	-7.7 %	1.0 %	-6.9 %	2.8 %	-0.9 %	-0.2 %

Prior 52 Weeks	**Begin Date**	07/29/2018	**End Date**	07/27/2019
Last 52 Weeks	**Begin Date**	07/28/2019	**End Date**	07/25/2020

Sourced from MNPD ARMS on 7/29/2020 7:23:55 AM. The figures above were sourced from incident reports using Uniform Crime Reporting definitions and reporting guidelines, based on the date when the crime was reported. This report is intended to be a management and planning tool and does not reflect the official UCR counts for the department. Incidents where a location is unknown or unspecified are included in the countywide totals. 'Unknown' refers to records in which the address is listed as 'Unknown' on the incident report. 'Not Validated' refers to records that were entered in with an invalid addresses.

2 Week, 8 Week, 16 Week, YTD, and 24 Month Summary

METROPOLITAN POLICE DEPARTMENT
of Nashville and Davidson County

Aggregated by precinct (incident location). Based on date when each incident was reported.

		Rolling Two Week			Rolling Eight Week			Rolling Sixteen Week			YTD			Rolling Twenty-Four Month		
		Last Week to Prior Week			Last 4 Weeks to Prior 4 Weeks			Last 8 Weeks to Prior 8 Weeks			Current YTD to Prior YTD			Last 52 Weeks to Prior 52 Weeks		
		Violent Offenses	Property Offenses	Part I Offenses	Violent Offenses	Property Offenses	Part I Offenses	Violent Offenses	Property Offenses	Part I Offenses	Violent Offenses	Property Offenses	Part I Offenses	Violent Offenses	Property Offenses	Part I Offenses
West	Prior	8	57	65	30	225	255	55	393	448	231	1,874	2,105	459	3,323	3,782
	Last	9	58	67	39	277	316	69	502	571	242	1,648	1,890	415	3,105	3,520
	% Change	12.5 %	1.8 %	3.1 %	30.0 %	23.1 %	23.9 %	25.5 %	27.7 %	27.5 %	4.8 %	-12.1 %	-10.2 %	-9.6 %	-6.6 %	-6.9 %
East	Prior	26	77	103	83	188	271	135	371	506	447	1,593	2,040	796	3,172	3,968
	Last	20	79	99	77	280	357	160	468	628	493	1,667	2,160	888	2,985	3,873
	% Change	-23.1 %	2.6 %	-3.9 %	-7.2 %	48.9 %	31.7 %	18.5 %	26.1 %	24.1 %	10.3 %	4.6 %	5.9 %	11.6 %	-5.9 %	-2.4 %
South	Prior	44	115	159	137	403	540	267	814	1,081	889	2,685	3,574	1,640	4,852	6,492
	Last	44	117	161	151	457	608	288	860	1,148	917	3,135	4,052	1,635	5,334	6,969
	% Change	0.0 %	1.7 %	1.3 %	10.2 %	13.4 %	12.6 %	7.9 %	5.7 %	6.2 %	3.1 %	16.8 %	13.4 %	-0.3 %	9.9 %	7.3 %
Central	Prior	7	34	41	33	82	115	65	137	202	241	1,175	1,416	428	2,042	2,470
	Last	7	28	35	33	116	149	66	198	264	231	749	980	500	1,736	2,236
	% Change	0.0 %	-17.6 %	-14.6 %	0.0 %	41.5 %	29.6 %	1.5 %	44.5 %	30.7 %	-4.1 %	-36.3 %	-30.8 %	16.8 %	-15.0 %	-9.5 %
Hermitage	Prior	48	113	161	129	387	516	224	633	857	711	2,840	3,551	1,305	4,996	6,301
	Last	44	102	146	186	414	600	315	801	1,116	882	2,680	3,562	1,468	4,809	6,277
	% Change	-8.3 %	-9.7 %	-9.3 %	44.2 %	7.0 %	16.3 %	40.6 %	26.5 %	30.2 %	24.1 %	-5.6 %	0.3 %	12.5 %	-3.7 %	-0.4 %
North	Prior	28	63	91	148	188	336	204	473	677	810	1,802	2,612	1,452	3,329	4,781
	Last	37	56	93	137	224	361	285	412	697	816	1,617	2,433	1,365	2,912	4,277
	% Change	32.1 %	-11.1 %	2.2 %	-7.4 %	19.1 %	7.4 %	39.7 %	-12.9 %	3.0 %	0.7 %	-10.3 %	-6.9 %	-6.0 %	-12.5 %	-10.5 %
Madison	Prior	20	60	80	71	206	277	163	453	616	435	1,496	1,931	762	2,733	3,495
	Last	10	76	86	66	226	292	137	432	569	508	1,621	2,129	863	2,900	3,763
	% Change	-50.0 %	26.7 %	7.5 %	-7.0 %	9.7 %	5.4 %	-16.0 %	-4.6 %	-7.6 %	16.8 %	8.4 %	10.3 %	13.3 %	6.1 %	7.7 %
Midtown Hills	Prior	17	98	115	62	315	377	96	552	648	411	2,073	2,484	788	3,863	4,651
	Last	17	92	109	56	409	465	118	724	842	393	2,400	2,793	707	4,258	4,965
	% Change	0.0 %	-6.1 %	-5.2 %	-9.7 %	29.8 %	23.3 %	22.9 %	31.2 %	29.9 %	-4.4 %	15.8 %	12.4 %	-10.3 %	10.2 %	6.8 %
Not Validated	Prior	0	1	1	0	1	1	0	1	1	0	1	1	1	2	3
	Last	0	1	1	1	3	4	1	4	5	1	5	6	1	6	7
	% Change	0.0 %	0.0 %	0.0 %	Infinity	200.0 %	300.0 %	Infinity	300.0 %	400.0 %	Infinity	400.0 %	500.0 %	0.0 %	200.0 %	133.3 %
County	Prior	198	618	816	693	1,995	2,688	1,209	3,827	5,036	4,175	15,539	19,714	7,631	28,312	35,943
	Last	188	609	797	746	2,406	3,152	1,439	4,401	5,840	4,483	15,522	20,005	7,842	28,045	35,887
	% Change	-5.1 %	-1.5 %	-2.3 %	7.6 %	20.6 %	17.3 %	19.0 %	15.0 %	16.0 %	7.4 %	-0.1 %	1.5 %	2.8 %	-0.9 %	-0.2 %

Information summarized for CompStat week ending 07/25/2020.

Sourced from MNPD ARMS on 7/29/2020 7:23:55 AM. The figures above were sourced from incident reports using Uniform Crime Reporting definitions and reporting guidelines, based on the date when the crime was reported. This report is intended to be a management and planning tool and does not reflect the official UCR counts for the department. Incidents where a location is unknown or unspecified are included in the countywide totals. 'Unknown' refers to records in which the address is listed as 'Unknown' on the incident report. 'Not Validated' refers to records that were entered in with an invalid addresses.

County Incident Report Summary

METROPOLITAN POLICE DEPARTMENT
of Nashville and Davidson County

Two Week, Eight Week, Sixteen Week, YTD, and 24 Month Analyses

Aggregated by precinct (incident location). Based on date when each incident was reported.

		Homicide	Rape	Commercial Robbery	Street Robbery	Total Robbery	Aggravated Assault	Commercial Burglary	Residential Burglary	Total Burglary	Larceny	Auto Theft	Violent Offenses	Property Offenses	Part I Offenses
Two Week	Prior Week	2	9	6	34	40	147	31	38	69	484	65	198	618	816
	Last Week	2	13	7	39	46	127	29	50	79	450	80	188	609	797
	% Change	0.0%	44.4%	16.7%	14.7%	15.0%	-13.6%	-6.5%	31.6%	14.5%	-7.0%	23.1%	-5.1%	-1.5%	-2.3%
Eight Week	Prior 4 Weeks	10	38	11	92	103	542	77	177	254	1,518	223	693	1,995	2,688
	Last 4 Weeks	9	44	22	134	156	537	109	175	284	1,839	283	746	2,406	3,152
	% Change	-10.0%	15.8%	100.0%	45.7%	51.5%	-0.9%	41.6%	-1.1%	11.8%	21.1%	26.9%	7.6%	20.6%	17.3%
Sixteen Week	Prior 8 Weeks	10	55	23	199	222	922	199	297	496	2,942	389	1,209	3,827	5,036
	Last 8 Weeks	19	82	33	226	259	1,079	186	352	538	3,357	506	1,439	4,401	5,840
	% Change	90.0%	49.1%	43.5%	13.6%	16.7%	17.0%	-6.5%	18.5%	8.5%	14.1%	30.1%	19.0%	15.0%	16.0%
YTD 2019	2019 YTD	40	285	140	953	1,093	2,757	593	1,385	1,978	11,944	1,617	4,175	15,539	19,714
	2020 YTD	55	271	128	816	944	3,213	718	1,214	1,932	11,929	1,661	4,483	15,522	20,005
	% Change	37.5%	-4.9%	-8.6%	-14.4%	-13.6%	16.5%	21.1%	-12.3%	-2.3%	-0.1%	2.7%	7.4%	-0.1%	1.5%
Rolling 24 Month	Prior 52 Weeks	81	540	293	1,814	2,107	4,903	1,108	2,524	3,632	21,624	3,056	7,631	28,312	35,943
	Last 52 Weeks	99	503	233	1,595	1,828	5,412	1,185	2,169	3,354	21,847	2,844	7,842	28,045	35,887
	% Change	22.2%	-6.9%	-20.5%	-12.1%	-13.2%	10.4%	6.9%	-14.1%	-7.7%	1.0%	-6.9%	2.8%	-0.9%	-0.2%
YTD 2018	2018 YTD	49	319	123	997	1,120	2,869	557	1,416	1,973	11,287	1,690	4,357	14,950	19,307
	2020 YTD	55	271	128	816	944	3,213	718	1,214	1,932	11,929	1,661	4,483	15,522	20,005
	% Change	12.2%	-15.0%	4.1%	-18.2%	-15.7%	12.0%	28.9%	-14.3%	-2.1%	5.7%	-1.7%	2.9%	3.8%	3.6%
YTD 2017	2017 YTD	61	309	174	1,015	1,189	2,989	663	1,663	2,326	10,570	1,525	4,548	14,421	18,969
	2020 YTD	55	271	128	816	944	3,213	718	1,214	1,932	11,929	1,661	4,483	15,522	20,005
	% Change	-9.8%	-12.3%	-26.4%	-19.6%	-20.6%	7.5%	8.3%	-27.0%	-16.9%	12.9%	8.9%	-1.4%	7.6%	5.5%
YTD 2016	2016 YTD	43	330	157	854	1,011	2,815	440	2,193	2,633	10,385	813	4,199	13,831	18,030
	2020 YTD	55	271	128	816	944	3,213	718	1,214	1,932	11,929	1,661	4,483	15,522	20,005
	% Change	27.9%	-17.9%	-18.5%	-4.4%	-6.6%	14.1%	63.2%	-44.6%	-26.6%	14.9%	104.3%	6.8%	12.2%	11.0%
YTD 2015	2015 YTD	37	333	133	837	970	2,762	432	2,190	2,622	10,015	761	4,102	13,398	17,500
	2020 YTD	55	271	128	816	944	3,213	718	1,214	1,932	11,929	1,661	4,483	15,522	20,005
	% Change	48.6%	-18.6%	-3.8%	-2.5%	-2.7%	16.3%	66.2%	-44.6%	-26.3%	19.1%	118.3%	9.3%	15.9%	14.3%

Information summarized for CompStat week ending 07/25/2020.

Sourced from MNPD ARMS on 7/29/2020 7:23:56 AM. The figures above were sourced from incident reports using Uniform Crime Reporting definitions and reporting guidelines, based on the date when the crime was reported. This report is intended to be a management and planning tool and does not reflect the official UCR counts for the department. Incidents where a location is unknown or unspecified are included in the countywide totals.

County Incident Report Summary

METROPOLITAN POLICE DEPARTMENT
of Nashville and Davidson County

Additional YTD Analyses

Aggregated by precinct (incident location). Based on date when each incident was reported.

		Homicide	Rape	Commercial Robbery	Street Robbery	Total Robbery	Aggravated Assault	Commercial Burglary	Residential Burglary	Total Burglary	Larceny	Auto Theft	Violent Offenses	Property Offenses	Part I Offenses
YTD	2014 YTD	22	342	85	660	745	2,988	505	2,195	2,700	9,838	558	4,097	13,096	17,193
2014	2020 YTD	55	271	128	816	944	3,213	718	1,214	1,932	11,929	1,661	4,483	15,522	20,005
	% Change	150.0%	-20.8%	50.6%	23.6%	26.7%	7.5%	42.2%	-44.7%	-28.4%	21.3%	197.7%	9.4%	18.5%	16.4%
YTD	2013 YTD	23	294	126	805	931	2,822	480	2,726	3,206	10,659	701	4,070	14,566	18,636
2013	2020 YTD	55	271	128	816	944	3,213	718	1,214	1,932	11,929	1,661	4,483	15,522	20,005
	% Change	139.1%	-7.8%	1.6%	1.4%	1.4%	13.9%	49.6%	-55.5%	-39.7%	11.9%	136.9%	10.1%	6.6%	7.3%
YTD	2012 YTD	32	322	120	834	954	3,064	552	2,631	3,183	10,756	771	4,372	14,710	19,082
2012	2020 YTD	55	271	128	816	944	3,213	718	1,214	1,932	11,929	1,661	4,483	15,522	20,005
	% Change	71.9%	-15.8%	6.7%	-2.2%	-1.0%	4.9%	30.1%	-53.9%	-39.3%	10.9%	115.4%	2.5%	5.5%	4.8%
YTD	2011 YTD	28	307	161	754	915	2,675	599	3,459	4,058	11,348	966	3,925	16,372	20,297
2011	2020 YTD	55	271	128	816	944	3,213	718	1,214	1,932	11,929	1,661	4,483	15,522	20,005
	% Change	96.4%	-11.7%	-20.5%	8.2%	3.2%	20.1%	19.9%	-64.9%	-52.4%	5.1%	71.9%	14.2%	-5.2%	-1.4%
YTD	2010 YTD	33	302	143	815	958	2,596	628	3,195	3,823	11,812	860	3,889	16,495	20,384
2010	2020 YTD	55	271	128	816	944	3,213	718	1,214	1,932	11,929	1,661	4,483	15,522	20,005
	% Change	66.7%	-10.3%	-10.5%	0.1%	-1.5%	23.8%	14.3%	-62.0%	-49.5%	1.0%	93.1%	15.3%	-5.9%	-1.9%
YTD	2009 YTD	46	280	146	991	1,137	2,900	625	2,821	3,446	12,187	934	4,363	16,567	20,930
2009	2020 YTD	55	271	128	816	944	3,213	718	1,214	1,932	11,929	1,661	4,483	15,522	20,005
	% Change	19.6%	-3.2%	-12.3%	-17.7%	-17.0%	10.8%	14.9%	-57.0%	-43.9%	-2.1%	77.8%	2.8%	-6.3%	-4.4%
YTD	2008 YTD	41	292	187	1,051	1,238	3,376	637	2,583	3,220	13,423	1,280	4,947	17,923	22,870
2008	2020 YTD	55	271	128	816	944	3,213	718	1,214	1,932	11,929	1,661	4,483	15,522	20,005
	% Change	34.1%	-7.2%	-31.6%	-22.4%	-23.7%	-4.8%	12.7%	-53.0%	-40.0%	-11.1%	29.8%	-9.4%	-13.4%	-12.5%
YTD	2007 YTD	33	287	232	1,199	1,431	3,507	920	2,630	3,550	13,764	1,725	5,258	19,039	24,297
2007	2020 YTD	55	271	128	816	944	3,213	718	1,214	1,932	11,929	1,661	4,483	15,522	20,005
	% Change	66.7%	-5.6%	-44.8%	-31.9%	-34.0%	-8.4%	-22.0%	-53.8%	-45.6%	-13.3%	-3.7%	-14.7%	-18.5%	-17.7%
YTD	2006 YTD	48	294	272	1,108	1,380	3,335	1,055	2,527	3,582	13,871	1,753	5,057	19,206	24,263
2006	2020 YTD	55	271	128	816	944	3,213	718	1,214	1,932	11,929	1,661	4,483	15,522	20,005
	% Change	14.6%	-7.8%	-52.9%	-26.4%	-31.6%	-3.7%	-31.9%	-52.0%	-46.1%	-14.0%	-5.2%	-11.4%	-19.2%	-17.5%
YTD	2005 YTD	49	316	265	1,009	1,274	3,616	1,062	2,561	3,623	14,828	2,017	5,255	20,468	25,723
2005	2020 YTD	55	271	128	816	944	3,213	718	1,214	1,932	11,929	1,661	4,483	15,522	20,005
	% Change	12.2%	-14.2%	-51.7%	-19.1%	-25.9%	-11.1%	-32.4%	-52.6%	-46.7%	-19.6%	-17.6%	-14.7%	-24.2%	-22.2%

Information summarized for CompStat week ending 07/25/2020.

Sourced from MNPD ARMS on 7/29/2020 7:23:56 AM. The figures above were sourced from incident reports using Uniform Crime Reporting definitions and reporting guidelines, based on the date when the crime was reported. This report is intended to be a management and planning tool and does not reflect the official UCR counts for the department. Incidents where a location is unknown or unspecified are included in the countywide totals..

County Efficiency Report Summary

METROPOLITAN POLICE DEPARTMENT
of Nashville and Davidson County

Two Week, Eight Week, Sixteen Week, YTD, and 24 Month Analyses

Aggregated by component of arresting officer / officer making stop.

		Adults Only				Adults and Juveniles						
		Felony Arrests	Misdemeanor Arrests	Citation Arrests	Total Arrests	Part I Arrests	Weapons Law Violation Arrests	Drug-Related Arrests	DUI Arrests	Warrant Service Attempts	Warrants Served	Vehicle Stops
Two Week	Prior Week	97	107	81	285	91	5	17	11	109	169	320
	Last Week	100	126	81	307	88	8	21	11	93	219	336
	% Change	3.1%	17.8%	0.0%	7.7%	-3.3%	60.0%	23.5%	0.0%	-14.7%	29.6%	5.0%
Eight Week	Prior 4 Weeks	350	489	433	1,272	267	25	67	80	334	755	927
	Last 4 Weeks	385	467	371	1,223	336	23	70	68	432	822	1,367
	% Change	10.0%	-4.5%	-14.3%	-3.9%	25.8%	-8.0%	4.5%	-15.0%	29.3%	8.9%	47.5%
Sixteen Week	Prior 8 Weeks	907	991	1,400	3,298	873	114	420	185	816	1,619	4,325
	Last 8 Weeks	735	956	804	2,495	603	48	137	148	766	1,577	2,294
	% Change	-19.0%	-3.5%	-42.6%	-24.3%	-30.9%	-57.9%	-67.4%	-20.0%	-6.1%	-2.6%	-47.0%
YTD	2019 YTD	4,166	8,529	6,340	19,035	3,521	331	2,268	729	9,638	12,549	31,746
	2020 YTD	3,442	5,182	4,762	13,386	3,141	366	1,417	668	4,684	8,031	19,187
	% Change	-17.4%	-39.2%	-24.9%	-29.7%	-10.8%	10.6%	-37.5%	-8.4%	-51.4%	-36.0%	-39.6%
Rolling 24 Month	Prior 52 Weeks	7,499	16,630	15,427	39,556	6,579	652	4,915	1,354	22,291	23,387	94,459
	Last 52 Weeks	6,523	11,255	9,058	26,836	5,824	641	2,851	1,228	9,857	17,125	40,591
	% Change	-13.0%	-32.3%	-41.3%	-32.2%	-11.5%	-1.7%	-42.0%	-9.3%	-55.8%	-26.8%	-57.0%
YTD 2018	2018 YTD	4,991	12,319	17,072	34,382	4,506	512	5,359	898	21,217	15,997	138,214
	2020 YTD	3,442	5,182	4,762	13,386	3,141	366	1,417	668	4,684	8,031	19,187
	% Change	-31.0%	-57.9%	-72.1%	-61.1%	-30.3%	-28.5%	-73.6%	-25.6%	-77.9%	-49.8%	-86.1%
YTD 2017	2017 YTD	5,297	13,255	19,055	37,607	4,696	497	5,979	1,126	23,312	16,060	146,177
	2020 YTD	3,442	5,182	4,762	13,386	3,141	366	1,417	668	4,684	8,031	19,187
	% Change	-35.0%	-60.9%	-75.0%	-64.4%	-33.1%	-26.4%	-76.3%	-40.7%	-79.9%	-50.0%	-86.9%
YTD 2016	2016 YTD	5,697	13,813	21,557	41,067	4,685	434	6,735	1,155	26,461	16,219	183,386
	2020 YTD	3,442	5,182	4,762	13,386	3,141	366	1,417	668	4,684	8,031	19,187
	% Change	-39.6%	-62.5%	-77.9%	-67.4%	-33.0%	-15.7%	-79.0%	-42.2%	-82.3%	-50.5%	-89.5%
YTD 2015	2015 YTD	5,731	14,631	22,861	43,223	4,694	426	6,271	1,279	32,132	15,663	220,109
	2020 YTD	3,442	5,182	4,762	13,386	3,141	366	1,417	668	4,684	8,031	19,187
	% Change	-39.9%	-64.6%	-79.2%	-69.0%	-33.1%	-14.1%	-77.4%	-47.8%	-85.4%	-48.7%	-91.3%

Information summarized for CompStat week ending 07/25/2020.

Sourced from MNPD ARMS on 7/29/2020 7:23:56 AM. Arrest summaries are not a count of arrest charges. 1 arrest = 1 body. Warrant Service summary considers 1 count for each service attempt and 1 count for each outstanding warrant served. Vehicle Stop summary sources MNPD's Vehicle Stop (Form 252) Database. Vehicle stop totals count all reports electronically entered via AFR. Hardcopy reports not entered into ARMS will affect accuracy of totals.

West Precinct Incident Report Summary

METROPOLITAN POLICE DEPARTMENT
of Nashville and Davidson County

Two Week, Eight Week, Sixteen Week, YTD, and 24 Month Analyses

Aggregated by precinct (incident location). Based on date when each incident was reported.

		Homicide	Rape	Commercial Robbery	Street Robbery	Total Robbery	Aggravated Assault	Commercial Burglary	Residential Burglary	Total Burglary	Larceny	Auto Theft	Violent Offenses	Property Offenses	Part I Offenses
Two Week	Prior Week	0	0	0	0	0	8	7	3	10	44	3	8	57	65
	Last Week	0	0	0	2	2	7	3	3	6	44	8	9	58	67
	% Change	-	-	-	-	-	-12.5%	-57.1%	0.0%	-40.0%	0.0%	166.7%	12.5%	1.8%	3.1%
Eight Week	Prior 4 Weeks	0	2	1	2	3	25	5	13	18	190	17	30	225	255
	Last 4 Weeks	0	1	0	3	3	35	15	19	34	218	25	39	277	316
	% Change	-	-50.0%	-100.0%	50.0%	0.0%	40.0%	200.0%	46.2%	88.9%	14.7%	47.1%	30.0%	23.1%	23.9%
Sixteen Week	Prior 8 Weeks	0	3	4	6	10	42	10	33	43	308	42	55	393	448
	Last 8 Weeks	0	3	1	5	6	60	20	32	52	408	42	69	502	571
	% Change	-	0.0%	-75.0%	-16.7%	-40.0%	42.9%	100.0%	-3.0%	20.9%	32.5%	0.0%	25.5%	27.7%	27.5%
YTD 2019	2019 YTD	2	21	8	44	52	156	57	147	204	1,484	186	231	1,874	2,105
	2020 YTD	2	19	9	29	38	183	62	105	167	1,337	144	242	1,648	1,890
	% Change	0.0%	-9.5%	12.5%	-34.1%	-26.9%	17.3%	8.8%	-28.6%	-18.1%	-9.9%	-22.6%	4.8%	-12.1%	-10.2%
Rolling 24 Month	Prior 52 Weeks	6	36	29	96	125	292	107	247	354	2,650	319	459	3,323	3,782
	Last 52 Weeks	4	29	21	55	76	306	119	179	298	2,544	263	415	3,105	3,520
	% Change	-33.3%	-19.4%	-27.6%	-42.7%	-39.2%	4.8%	11.2%	-27.5%	-15.8%	-4.0%	-17.6%	-9.6%	-6.6%	-6.9%
YTD 2018	2018 YTD	4	15	10	43	53	146	68	209	277	1,491	148	218	1,916	2,134
	2020 YTD	2	19	9	29	38	183	62	105	167	1,337	144	242	1,648	1,890
	% Change	-50.0%	26.7%	-10.0%	-32.6%	-28.3%	25.3%	-8.8%	-49.8%	-39.7%	-10.3%	-2.7%	11.0%	-14.0%	-11.4%
YTD 2017	2017 YTD	4	24	10	48	58	181	54	167	221	1,497	143	267	1,861	2,128
	2020 YTD	2	19	9	29	38	183	62	105	167	1,337	144	242	1,648	1,890
	% Change	-50.0%	-20.8%	-10.0%	-39.6%	-34.5%	1.1%	14.8%	-37.1%	-24.4%	-10.7%	0.7%	-9.4%	-11.4%	-11.2%
YTD 2016	2016 YTD	4	16	10	36	46	187	55	229	284	1,393	70	253	1,747	2,000
	2020 YTD	2	19	9	29	38	183	62	105	167	1,337	144	242	1,648	1,890
	% Change	-50.0%	18.8%	-10.0%	-19.4%	-17.4%	-2.1%	12.7%	-54.1%	-41.2%	-4.0%	105.7%	-4.3%	-5.7%	-5.5%
YTD 2015	2015 YTD	0	19	15	48	63	162	43	218	261	1,346	65	244	1,672	1,916
	2020 YTD	2	19	9	29	38	183	62	105	167	1,337	144	242	1,648	1,890
	% Change	-	0.0%	-40.0%	-39.6%	-39.7%	13.0%	44.2%	-51.8%	-36.0%	-0.7%	121.5%	-0.8%	-1.4%	-1.4%

Information summarized for CompStat week ending 07/25/2020.

Sourced from MNPD ARMS on 7/29/2020 7:23:56 AM. The figures above were sourced from incident reports using Uniform Crime Reporting definitions and reporting guidelines, based on the date when the crime was reported. This report is intended to be a management and planning tool and does not reflect the official UCR counts for the department. Incidents where a location is unknown or unspecified are included in the countywide totals.

West Precinct Efficiency Report Summary

METROPOLITAN POLICE DEPARTMENT
of Nashville and Davidson County

Two Week, Eight Week, Sixteen Week, YTD, and 24 Month Analyses

Aggregated by component of arresting officer / officer making stop.

		Adults Only				Adults and Juveniles						
		Felony Arrests	Misdemeanor Arrests	Citation Arrests	Total Arrests	Part I Arrests	Weapons Law Violation Arrests	Drug-Related Arrests	DUI Arrests	Warrant Service Attempts	Warrants Served	Vehicle Stops
Two Week	Prior Week	7	5	6	18	7	0	0	1	5	9	23
	Last Week	5	12	8	25	6	0	1	0	12	8	15
	% Change	-28.6%	140.0%	33.3%	38.9%	-14.3%	-	-	-100.0%	140.0%	-11.1%	-34.8%
Eight Week	Prior 4 Weeks	11	27	22	60	15	1	3	7	16	30	27
	Last 4 Weeks	21	35	27	83	22	1	5	3	36	44	75
	% Change	90.9%	29.6%	22.7%	38.3%	46.7%	0.0%	66.7%	-57.1%	125.0%	46.7%	177.8%
Sixteen Week	Prior 8 Weeks	35	67	85	187	52	2	37	12	48	60	206
	Last 8 Weeks	32	62	49	143	37	2	8	10	52	74	102
	% Change	-8.6%	-7.5%	-42.4%	-23.5%	-28.8%	0.0%	-78.4%	-16.7%	8.3%	23.3%	-50.5%
YTD	2019 YTD	175	387	342	904	293	14	96	26	1,364	452	1,535
	2020 YTD	146	282	288	716	217	10	92	40	344	328	763
	% Change	-16.6%	-27.1%	-15.8%	-20.8%	-25.9%	-28.6%	-4.2%	53.8%	-74.8%	-27.4%	-50.3%
Rolling 24 Month	Prior 52 Weeks	348	774	1,001	2,123	560	31	249	53	2,961	889	9,846
	Last 52 Weeks	283	575	502	1,360	408	28	133	83	761	659	1,252
	% Change	-18.7%	-25.7%	-49.9%	-35.9%	-27.1%	-9.7%	-46.6%	56.6%	-74.3%	-25.9%	-87.3%
YTD 2018	2018 YTD	240	620	989	1,849	390	22	306	44	1,821	666	17,654
	2020 YTD	146	282	288	716	217	10	92	40	344	328	763
	% Change	-39.2%	-54.5%	-70.9%	-61.3%	-44.4%	-54.5%	-69.9%	-9.1%	-81.1%	-50.8%	-95.7%
YTD 2017	2017 YTD	302	667	1,247	2,216	513	36	385	56	2,624	774	18,170
	2020 YTD	146	282	288	716	217	10	92	40	344	328	763
	% Change	-51.7%	-57.7%	-76.9%	-67.7%	-57.7%	-72.2%	-76.1%	-28.6%	-86.9%	-57.6%	-95.8%
YTD 2016	2016 YTD	305	673	1,577	2,555	508	21	488	79	2,550	782	22,960
	2020 YTD	146	282	288	716	217	10	92	40	344	328	763
	% Change	-52.1%	-58.1%	-81.7%	-72.0%	-57.3%	-52.4%	-81.1%	-49.4%	-86.5%	-58.1%	-96.7%
YTD 2015	2015 YTD	317	825	2,076	3,218	619	21	485	76	3,015	850	26,692
	2020 YTD	146	282	288	716	217	10	92	40	344	328	763
	% Change	-53.9%	-65.8%	-86.1%	-77.8%	-64.9%	-52.4%	-81.0%	-47.4%	-88.6%	-61.4%	-97.1%

Information summarized for CompStat week ending 07/25/2020.

Sourced from MNPD ARMS on 7/29/2020 7:23:56 AM. Arrest summaries are not a count of arrest charges. 1 arrest = 1 body. Warrant Service summary considers 1 count for each service attempt and 1 count for each outstanding warrant served. Vehicle Stop summary sources MNPD's Vehicle Stop (Form 252) Database. Vehicle stop totals count all reports electronically entered via AFR. Hardcopy reports not entered into ARMS will affect accuracy of totals.

East Precinct Incident Report Summary

METROPOLITAN POLICE DEPARTMENT
of Nashville and Davidson County

Two Week, Eight Week, Sixteen Week, YTD, and 24 Month Analyses

Aggregated by precinct (incident location). Based on date when each incident was reported.

		Homicide	Rape	Commercial Robbery	Street Robbery	Total Robbery	Aggravated Assault	Commercial Burglary	Residential Burglary	Total Burglary	Larceny	Auto Theft	Violent Offenses	Property Offenses	Part I Offenses
Two Week	Prior Week	0	1	1	4	5	20	5	7	12	55	10	26	77	103
	Last Week	0	3	1	4	5	12	10	7	17	53	9	20	79	99
	% Change	-	200.0%	0.0%	0.0%	0.0%	-40.0%	100.0%	0.0%	41.7%	-3.6%	-10.0%	-23.1%	2.6%	-3.9%
Eight Week	Prior 4 Weeks	1	2	0	12	12	68	5	21	26	130	32	83	188	271
	Last 4 Weeks	2	4	2	11	13	58	15	23	38	203	39	77	280	357
	% Change	100.0%	100.0%	-	-8.3%	8.3%	-14.7%	200.0%	9.5%	46.2%	56.2%	21.9%	-7.2%	48.9%	31.7%
Sixteen Week	Prior 8 Weeks	2	8	2	22	24	101	15	38	53	289	29	135	371	506
	Last 8 Weeks	3	6	2	23	25	126	20	44	64	333	71	160	468	628
	% Change	50.0%	-25.0%	0.0%	4.5%	4.2%	24.8%	33.3%	15.8%	20.8%	15.2%	144.8%	18.5%	26.1%	24.1%
YTD 2019	2019 YTD	4	28	5	84	89	326	41	143	184	1,239	170	447	1,593	2,040
	2020 YTD	6	24	12	86	98	365	53	162	215	1,248	204	493	1,667	2,160
	% Change	50.0%	-14.3%	140.0%	2.4%	10.1%	12.0%	29.3%	13.3%	16.8%	0.7%	20.0%	10.3%	4.6%	5.9%
Rolling 24 Month	Prior 52 Weeks	9	54	13	168	181	552	93	307	400	2,442	330	796	3,172	3,968
	Last 52 Weeks	12	50	21	156	177	649	95	303	398	2,240	347	888	2,985	3,873
	% Change	33.3%	-7.4%	61.5%	-7.1%	-2.2%	17.6%	2.2%	-1.3%	-0.5%	-8.3%	5.2%	11.6%	-5.9%	-2.4%
YTD 2018	2018 YTD	9	30	8	104	112	360	41	172	213	1,215	157	511	1,585	2,096
	2020 YTD	6	24	12	86	98	365	53	162	215	1,248	204	493	1,667	2,160
	% Change	-33.3%	-20.0%	50.0%	-17.3%	-12.5%	1.4%	29.3%	-5.8%	0.9%	2.7%	29.9%	-3.5%	5.2%	3.1%
YTD 2017	2017 YTD	14	35	24	104	128	442	70	217	287	1,026	181	619	1,494	2,113
	2020 YTD	6	24	12	86	98	365	53	162	215	1,248	204	493	1,667	2,160
	% Change	-57.1%	-31.4%	-50.0%	-17.3%	-23.4%	-17.4%	-24.3%	-25.3%	-25.1%	21.6%	12.7%	-20.4%	11.6%	2.2%
YTD 2016	2016 YTD	4	34	11	100	111	370	47	264	311	1,073	113	519	1,497	2,016
	2020 YTD	6	24	12	86	98	365	53	162	215	1,248	204	493	1,667	2,160
	% Change	50.0%	-29.4%	9.1%	-14.0%	-11.7%	-1.4%	12.8%	-38.6%	-30.9%	16.3%	80.5%	-5.0%	11.4%	7.1%
YTD 2015	2015 YTD	6	48	26	106	132	434	45	290	335	1,055	100	620	1,490	2,110
	2020 YTD	6	24	12	86	98	365	53	162	215	1,248	204	493	1,667	2,160
	% Change	0.0%	-50.0%	-53.8%	-18.9%	-25.8%	-15.9%	17.8%	-44.1%	-35.8%	18.3%	104.0%	-20.5%	11.9%	2.4%

Information summarized for CompStat week ending 07/25/2020.

Sourced from MNPD ARMS on 7/29/2020 7:23:56 AM. The figures above were sourced from incident reports using Uniform Crime Reporting definitions and reporting guidelines, based on the date when the crime was reported. This report is intended to be a management and planning tool and does not reflect the official UCR counts for the department. Incidents where a location is unknown or unspecified are included in the countywide totals.

East Precinct Efficiency Report Summary

METROPOLITAN POLICE DEPARTMENT
of Nashville and Davidson County

Two Week, Eight Week, Sixteen Week, YTD, and 24 Month Analyses

Aggregated by component of arresting officer / officer making stop.

		Adults Only				Adults and Juveniles						
		Felony Arrests	Misdemeanor Arrests	Citation Arrests	Total Arrests	Part I Arrests	Weapons Law Violation Arrests	Drug-Related Arrests	DUI Arrests	Warrant Service Attempts	Warrants Served	Vehicle Stops
Two Week	Prior Week	10	8	6	24	8	1	2	1	4	12	19
	Last Week	10	9	4	23	10	0	3	0	16	28	20
	% Change	0.0%	12.5%	-33.3%	-4.2%	25.0%	-100.0%	50.0%	-100.0%	300.0%	133.3%	5.3%
Eight Week	Prior 4 Weeks	26	41	49	116	18	3	9	7	26	49	104
	Last 4 Weeks	36	42	33	111	35	1	9	4	48	86	95
	% Change	38.5%	2.4%	-32.7%	-4.3%	94.4%	-66.7%	0.0%	-42.9%	84.6%	75.5%	-8.7%
Sixteen Week	Prior 8 Weeks	76	105	97	278	98	4	23	16	179	148	341
	Last 8 Weeks	62	83	82	227	53	4	18	11	74	135	199
	% Change	-18.4%	-21.0%	-15.5%	-18.3%	-45.9%	0.0%	-21.7%	-31.3%	-58.7%	-8.8%	-41.6%
YTD	2019 YTD	384	883	594	1,861	353	48	309	86	1,763	1,032	3,580
	2020 YTD	267	435	368	1,070	284	18	118	55	760	590	1,369
	% Change	-30.5%	-50.7%	-38.0%	-42.5%	-19.5%	-62.5%	-61.8%	-36.0%	-56.9%	-42.8%	-61.8%
Rolling 24 Month	Prior 52 Weeks	739	1,801	1,590	4,130	674	73	620	137	4,237	2,031	13,244
	Last 52 Weeks	513	955	683	2,151	539	37	290	104	1,449	1,225	3,096
	% Change	-30.6%	-47.0%	-57.0%	-47.9%	-20.0%	-49.3%	-53.2%	-24.1%	-65.8%	-39.7%	-76.6%
YTD 2018	2018 YTD	564	1,384	2,134	4,082	479	89	715	63	3,587	1,582	18,059
	2020 YTD	267	435	368	1,070	284	18	118	55	760	590	1,369
	% Change	-52.7%	-68.6%	-82.8%	-73.8%	-40.7%	-79.8%	-83.5%	-12.7%	-78.8%	-62.7%	-92.4%
YTD 2017	2017 YTD	578	1,451	2,393	4,422	520	62	677	107	3,940	1,623	18,960
	2020 YTD	267	435	368	1,070	284	18	118	55	760	590	1,369
	% Change	-53.8%	-70.0%	-84.6%	-75.8%	-45.4%	-71.0%	-82.6%	-48.6%	-80.7%	-63.6%	-92.8%
YTD 2016	2016 YTD	714	1,520	2,531	4,765	461	88	865	125	4,713	1,779	19,779
	2020 YTD	267	435	368	1,070	284	18	118	55	760	590	1,369
	% Change	-62.6%	-71.4%	-85.5%	-77.5%	-38.4%	-79.5%	-86.4%	-56.0%	-83.9%	-66.8%	-93.1%
YTD 2015	2015 YTD	808	1,934	2,927	5,669	524	91	992	95	4,844	1,856	23,203
	2020 YTD	267	435	368	1,070	284	18	118	55	760	590	1,369
	% Change	-67.0%	-77.5%	-87.4%	-81.1%	-45.8%	-80.2%	-88.1%	-42.1%	-84.3%	-68.2%	-94.1%

Information summarized for CompStat week ending 07/25/2020.

Sourced from MNPD ARMS on 7/29/2020 7:23:56 AM. Arrest summaries are not a count of arrest charges. 1 arrest = 1 body. Warrant Service summary considers 1 count for each service attempt and 1 count for each outstanding warrant served. Vehicle Stop summary sources MNPD's Vehicle Stop (Form 252) Database. Vehicle stop totals count all reports electronically entered via AFR. Hardcopy reports not entered into ARMS will affect accuracy of totals.

South Precinct Incident Report Summary

METROPOLITAN POLICE DEPARTMENT
of Nashville and Davidson County

Two Week, Eight Week, Sixteen Week, YTD, and 24 Month Analyses

Aggregated by precinct (incident location). Based on date when each incident was reported.

		Homicide	Rape	Commercial Robbery	Street Robbery	Total Robbery	Aggravated Assault	Commercial Burglary	Residential Burglary	Total Burglary	Larceny	Auto Theft	Violent Offenses	Property Offenses	Part I Offenses
Two Week	Prior Week	1	5	5	6	11	27	5	9	14	86	15	44	115	159
	Last Week	0	1	3	13	16	27	6	16	22	79	16	44	117	161
	% Change	-100.0%	-80.0%	-40.0%	116.7%	45.5%	0.0%	20.0%	77.8%	57.1%	-8.1%	6.7%	0.0%	1.7%	1.3%
Eight Week	Prior 4 Weeks	3	10	4	20	24	100	15	29	44	311	48	137	403	540
	Last 4 Weeks	1	10	11	36	47	93	23	39	62	341	54	151	457	608
	% Change	-66.7%	0.0%	175.0%	80.0%	95.8%	-7.0%	53.3%	34.5%	40.9%	9.6%	12.5%	10.2%	13.4%	12.6%
Sixteen Week	Prior 8 Weeks	1	12	9	53	62	192	56	47	103	603	108	267	814	1,081
	Last 8 Weeks	4	20	15	56	71	193	38	68	106	652	102	288	860	1,148
	% Change	300.0%	66.7%	66.7%	5.7%	14.5%	0.5%	-32.1%	44.7%	2.9%	8.1%	-5.6%	7.9%	5.7%	6.2%
YTD 2019	2019 YTD	7	55	38	253	291	536	131	301	432	1,932	321	889	2,685	3,574
	2020 YTD	13	63	45	203	248	593	188	210	398	2,367	370	917	3,135	4,052
	% Change	85.7%	14.5%	18.4%	-19.8%	-14.8%	10.6%	43.5%	-30.2%	-7.9%	22.5%	15.3%	3.1%	16.8%	13.4%
Rolling 24 Month	Prior 52 Weeks	18	103	70	480	550	969	256	509	765	3,490	597	1,640	4,852	6,492
	Last 52 Weeks	19	113	71	411	482	1,021	289	395	684	4,045	605	1,635	5,334	6,969
	% Change	5.6%	9.7%	1.4%	-14.4%	-12.4%	5.4%	12.9%	-22.4%	-10.6%	15.9%	1.3%	-0.3%	9.9%	7.3%
YTD 2018	2018 YTD	12	60	23	260	283	566	112	265	377	1,779	339	921	2,495	3,416
	2020 YTD	13	63	45	203	248	593	188	210	398	2,367	370	917	3,135	4,052
	% Change	8.3%	5.0%	95.7%	-21.9%	-12.4%	4.8%	67.9%	-20.8%	5.6%	33.1%	9.1%	-0.4%	25.7%	18.6%
YTD 2017	2017 YTD	8	43	30	234	264	535	117	357	474	1,659	341	850	2,474	3,324
	2020 YTD	13	63	45	203	248	593	188	210	398	2,367	370	917	3,135	4,052
	% Change	62.5%	46.5%	50.0%	-13.2%	-6.1%	10.8%	60.7%	-41.2%	-16.0%	42.7%	8.5%	7.9%	26.7%	21.9%
YTD 2016	2016 YTD	11	58	33	219	252	541	71	567	638	1,797	187	862	2,622	3,484
	2020 YTD	13	63	45	203	248	593	188	210	398	2,367	370	917	3,135	4,052
	% Change	18.2%	8.6%	36.4%	-7.3%	-1.6%	9.6%	164.8%	-63.0%	-37.6%	31.7%	97.9%	6.4%	19.6%	16.3%
YTD 2015	2015 YTD	8	65	23	186	209	475	96	566	662	1,764	131	757	2,557	3,314
	2020 YTD	13	63	45	203	248	593	188	210	398	2,367	370	917	3,135	4,052
	% Change	62.5%	-3.1%	95.7%	9.1%	18.7%	24.8%	95.8%	-62.9%	-39.9%	34.2%	182.4%	21.1%	22.6%	22.3%

Information summarized for CompStat week ending 07/25/2020.

Sourced from MNPD ARMS on 7/29/2020 7:23:56 AM. The figures above were sourced from incident reports using Uniform Crime Reporting definitions and reporting guidelines, based on the date when the crime was reported. This report is intended to be a management and planning tool and does not reflect the official UCR counts for the department. Incidents where a location is unknown or unspecified are included in the countywide totals.

South Precinct Efficiency Report Summary

METROPOLITAN POLICE DEPARTMENT
of Nashville and Davidson County

Two Week, Eight Week, Sixteen Week, YTD, and 24 Month Analyses

Aggregated by component of arresting officer / officer making stop.

		Adults Only				Adults and Juveniles						
		Felony Arrests	Misdemeanor Arrests	Citation Arrests	Total Arrests	Part I Arrests	Weapons Law Violation Arrests	Drug-Related Arrests	DUI Arrests	Warrant Service Attempts	Warrants Served	Vehicle Stops
Two Week	Prior Week	10	18	19	47	9	1	4	3	26	12	36
	Last Week	12	20	12	44	12	1	2	2	16	17	33
	% Change	20.0%	11.1%	-36.8%	-6.4%	33.3%	0.0%	-50.0%	-33.3%	-38.5%	41.7%	-8.3%
Eight Week	Prior 4 Weeks	61	90	111	262	54	9	16	23	87	96	214
	Last 4 Weeks	41	86	90	217	40	6	19	21	62	67	162
	% Change	-32.8%	-4.4%	-18.9%	-17.2%	-25.9%	-33.3%	18.8%	-8.7%	-28.7%	-30.2%	-24.3%
Sixteen Week	Prior 8 Weeks	116	167	295	578	158	18	51	61	77	174	692
	Last 8 Weeks	102	176	201	479	94	15	35	44	149	163	376
	% Change	-12.1%	5.4%	-31.9%	-17.1%	-40.5%	-16.7%	-31.4%	-27.9%	93.5%	-6.3%	-45.7%
YTD	2019 YTD	416	906	1,438	2,760	426	41	466	127	712	961	4,810
	2020 YTD	468	847	1,199	2,514	536	66	265	195	754	859	4,243
	% Change	12.5%	-6.5%	-16.6%	-8.9%	25.8%	61.0%	-43.1%	53.5%	5.9%	-10.6%	-11.8%
Rolling 24 Month	Prior 52 Weeks	729	1,774	2,963	5,466	764	94	891	208	1,726	1,884	12,199
	Last 52 Weeks	791	1,501	2,179	4,471	898	111	519	304	1,419	1,683	7,906
	% Change	8.5%	-15.4%	-26.5%	-18.2%	17.5%	18.1%	-41.8%	46.2%	-17.8%	-10.7%	-35.2%
YTD 2018	2018 YTD	447	1,082	2,293	3,822	516	51	657	124	1,345	1,225	14,956
	2020 YTD	468	847	1,199	2,514	536	66	265	195	754	859	4,243
	% Change	4.7%	-21.7%	-47.7%	-34.2%	3.9%	29.4%	-59.7%	57.3%	-43.9%	-29.9%	-71.6%
YTD 2017	2017 YTD	489	1,196	2,346	4,031	519	48	664	165	1,844	1,195	21,405
	2020 YTD	468	847	1,199	2,514	536	66	265	195	754	859	4,243
	% Change	-4.3%	-29.2%	-48.9%	-37.6%	3.3%	37.5%	-60.1%	18.2%	-59.1%	-28.1%	-80.2%
YTD 2016	2016 YTD	550	1,462	2,854	4,866	668	50	728	178	2,121	1,324	28,559
	2020 YTD	468	847	1,199	2,514	536	66	265	195	754	859	4,243
	% Change	-14.9%	-42.1%	-58.0%	-48.3%	-19.8%	32.0%	-63.6%	9.6%	-64.5%	-35.1%	-85.1%
YTD 2015	2015 YTD	482	1,299	2,387	4,168	572	57	450	113	3,150	1,154	30,398
	2020 YTD	468	847	1,199	2,514	536	66	265	195	754	859	4,243
	% Change	-2.9%	-34.8%	-49.8%	-39.7%	-6.3%	15.8%	-41.1%	72.6%	-76.1%	-25.6%	-86.0%

Information summarized for CompStat week ending 07/25/2020.

Sourced from MNPD ARMS on 7/29/2020 7:23:56 AM. Arrest summaries are not a count of arrest charges. 1 arrest = 1 body. Warrant Service summary considers 1 count for each service attempt and 1 count for each outstanding warrant served. Vehicle Stop summary sources MNPD's Vehicle Stop (Form 252) Database. Vehicle stop totals count all reports electronically entered via AFR. Hardcopy reports not entered into ARMS will affect accuracy of totals.

Central Precinct Incident Report Summary

METROPOLITAN POLICE DEPARTMENT
of Nashville and Davidson County

Two Week, Eight Week, Sixteen Week, YTD, and 24 Month Analyses

Aggregated by precinct (incident location). Based on date when each incident was reported.

		Homicide	Rape	Commercial Robbery	Street Robbery	Total Robbery	Aggravated Assault	Commercial Burglary	Residential Burglary	Total Burglary	Larceny	Auto Theft	Violent Offenses	Property Offenses	Part I Offenses
Two Week	Prior Week	0	0	0	4	4	3	0	1	1	32	1	7	34	41
	Last Week	0	1	0	2	2	4	1	1	2	22	4	7	28	35
	% Change	-	-	-	-50.0%	-50.0%	33.3%	-	0.0%	100.0%	-31.3%	300.0%	0.0%	-17.6%	-14.6%
Eight Week	Prior 4 Weeks	0	1	0	10	10	22	10	2	12	61	9	33	82	115
	Last 4 Weeks	0	5	0	12	12	16	6	2	8	98	10	33	116	149
	% Change	-	400.0%	-	20.0%	20.0%	-27.3%	-40.0%	0.0%	-33.3%	60.7%	11.1%	0.0%	41.5%	29.6%
Sixteen Week	Prior 8 Weeks	0	3	0	7	7	55	16	2	18	112	7	65	137	202
	Last 8 Weeks	0	6	0	22	22	38	16	4	20	159	19	66	198	264
	% Change	-	100.0%	-	214.3%	214.3%	-30.9%	0.0%	100.0%	11.1%	42.0%	171.4%	1.5%	44.5%	30.7%
YTD 2019	2019 YTD	3	23	1	61	62	153	43	19	62	1,052	61	241	1,175	1,416
	2020 YTD	0	13	0	67	67	151	54	12	66	632	51	231	749	980
	% Change	-100.0%	-43.5%	-100.0%	9.8%	8.1%	-1.3%	25.6%	-36.8%	6.5%	-39.9%	-16.4%	-4.1%	-36.3%	-30.8%
Rolling 24 Month	Prior 52 Weeks	3	42	3	105	108	275	68	39	107	1,779	156	428	2,042	2,470
	Last 52 Weeks	1	35	4	149	153	311	95	21	116	1,500	120	500	1,736	2,236
	% Change	-66.7%	-16.7%	33.3%	41.9%	41.7%	13.1%	39.7%	-46.2%	8.4%	-15.7%	-23.1%	16.8%	-15.0%	-9.5%
YTD 2018	2018 YTD	0	16	2	55	57	127	26	9	35	718	65	200	818	1,018
	2020 YTD	0	13	0	67	67	151	54	12	66	632	51	231	749	980
	% Change	-	-18.8%	-100.0%	21.8%	17.5%	18.9%	107.7%	33.3%	88.6%	-12.0%	-21.5%	15.5%	-8.4%	-3.7%
YTD 2017	2017 YTD	1	24	3	72	75	150	34	9	43	634	74	250	751	1,001
	2020 YTD	0	13	0	67	67	151	54	12	66	632	51	231	749	980
	% Change	-100.0%	-45.8%	-100.0%	-6.9%	-10.7%	0.7%	58.8%	33.3%	53.5%	-0.3%	-31.1%	-7.6%	-0.3%	-2.1%
YTD 2016	2016 YTD	1	32	1	64	65	102	14	8	22	535	35	200	592	792
	2020 YTD	0	13	0	67	67	151	54	12	66	632	51	231	749	980
	% Change	-100.0%	-59.4%	-100.0%	4.7%	3.1%	48.0%	285.7%	50.0%	200.0%	18.1%	45.7%	15.5%	26.5%	23.7%
YTD 2015	2015 YTD	0	39	0	51	51	110	29	10	39	521	23	200	583	783
	2020 YTD	0	13	0	67	67	151	54	12	66	632	51	231	749	980
	% Change	-	-66.7%	-	31.4%	31.4%	37.3%	86.2%	20.0%	69.2%	21.3%	121.7%	15.5%	28.5%	25.2%

Information summarized for CompStat week ending 07/25/2020.

Sourced from MNPD ARMS on 7/29/2020 7:23:56 AM. The figures above were sourced from incident reports using Uniform Crime Reporting definitions and reporting guidelines, based on the date when the crime was reported. This report is intended to be a management and planning tool and does not reflect the official UCR counts for the department. Incidents where a location is unknown or unspecified are included in the countywide totals.

Central Precinct Efficiency Report Summary

METROPOLITAN POLICE DEPARTMENT
of Nashville and Davidson County

Two Week, Eight Week, Sixteen Week, YTD, and 24 Month Analyses

Aggregated by component of arresting officer / officer making stop.

		Adults Only				Adults and Juveniles						
		Felony Arrests	Misdemeanor Arrests	Citation Arrests	Total Arrests	Part I Arrests	Weapons Law Violation Arrests	Drug-Related Arrests	DUI Arrests	Warrant Service Attempts	Warrants Served	Vehicle Stops
Two Week	Prior Week	6	8	5	19	5	0	2	0	5	8	15
	Last Week	5	17	6	28	4	0	1	0	0	10	4
	% Change	-16.7%	112.5%	20.0%	47.4%	-20.0%	-	-50.0%	-	-100.0%	25.0%	-73.3%
Eight Week	Prior 4 Weeks	19	61	39	119	22	1	5	0	4	19	45
	Last 4 Weeks	19	51	27	97	20	1	4	2	8	34	49
	% Change	0.0%	-16.4%	-30.8%	-18.5%	-9.1%	0.0%	-20.0%	-	100.0%	78.9%	8.9%
Sixteen Week	Prior 8 Weeks	57	89	138	284	64	3	49	5	56	94	152
	Last 8 Weeks	38	112	66	216	42	2	9	2	12	53	94
	% Change	-33.3%	25.8%	-52.2%	-23.9%	-34.4%	-33.3%	-81.6%	-60.0%	-78.6%	-43.6%	-38.2%
YTD	2019 YTD	324	1,357	800	2,481	249	20	270	68	979	1,026	2,948
	2020 YTD	225	706	445	1,376	233	28	149	28	259	440	1,543
	% Change	-30.6%	-48.0%	-44.4%	-44.5%	-6.4%	40.0%	-44.8%	-58.8%	-73.5%	-57.1%	-47.7%
Rolling 24 Month	Prior 52 Weeks	564	2,634	1,904	5,102	429	30	474	101	2,266	1,889	8,659
	Last 52 Weeks	466	1,765	968	3,199	461	45	330	73	762	1,099	3,974
	% Change	-17.4%	-33.0%	-49.2%	-37.3%	7.5%	50.0%	-30.4%	-27.7%	-66.4%	-41.8%	-54.1%
YTD 2018	2018 YTD	307	1,848	1,873	4,028	290	24	384	35	2,229	1,050	10,888
	2020 YTD	225	706	445	1,376	233	28	149	28	259	440	1,543
	% Change	-26.7%	-61.8%	-76.2%	-65.8%	-19.7%	16.7%	-61.2%	-20.0%	-88.4%	-58.1%	-85.8%
YTD 2017	2017 YTD	311	2,184	2,662	5,157	259	32	599	35	1,994	1,062	12,264
	2020 YTD	225	706	445	1,376	233	28	149	28	259	440	1,543
	% Change	-27.7%	-67.7%	-83.3%	-73.3%	-10.0%	-12.5%	-75.1%	-20.0%	-87.0%	-58.6%	-87.4%
YTD 2016	2016 YTD	323	2,260	2,379	4,962	257	16	547	67	1,702	996	14,515
	2020 YTD	225	706	445	1,376	233	28	149	28	259	440	1,543
	% Change	-30.3%	-68.8%	-81.3%	-72.3%	-9.3%	75.0%	-72.8%	-58.2%	-84.8%	-55.8%	-89.4%
YTD 2015	2015 YTD	398	2,470	2,788	5,656	228	33	536	117	3,105	1,202	22,898
	2020 YTD	225	706	445	1,376	233	28	149	28	259	440	1,543
	% Change	-43.5%	-71.4%	-84.0%	-75.7%	2.2%	-15.2%	-72.2%	-76.1%	-91.7%	-63.4%	-93.3%

Information summarized for CompStat week ending 07/25/2020.

Sourced from MNPD ARMS on 7/29/2020 7:23:56 AM. Arrest summaries are not a count of arrest charges. 1 arrest = 1 body. Warrant Service summary considers 1 count for each service attempt and 1 count for each outstanding warrant served. Vehicle Stop summary sources MNPD's Vehicle Stop (Form 252) Database. Vehicle stop totals count all reports electronically entered via AFR. Hardcopy reports not entered into ARMS will affect accuracy of totals.

Hermitage Precinct Incident Report Summary

METROPOLITAN POLICE DEPARTMENT
of Nashville and Davidson County

Two Week, Eight Week, Sixteen Week, YTD, and 24 Month Analyses

Aggregated by precinct (incident location). Based on date when each incident was reported.

		Homicide	Rape	Commercial Robbery	Street Robbery	Total Robbery	Aggravated Assault	Commercial Burglary	Residential Burglary	Total Burglary	Larceny	Auto Theft	Violent Offenses	Property Offenses	Part I Offenses
Two Week	Prior Week	1	1	0	8	8	38	5	7	12	86	15	48	113	161
	Last Week	1	5	0	10	10	28	2	10	12	78	12	44	102	146
	% Change	0.0%	400.0%	-	25.0%	25.0%	-26.3%	-60.0%	42.9%	0.0%	-9.3%	-20.0%	-8.3%	-9.7%	-9.3%
Eight Week	Prior 4 Weeks	2	13	2	18	20	94	9	25	34	308	45	129	387	516
	Last 4 Weeks	2	9	3	35	38	137	11	31	42	312	60	186	414	600
	% Change	0.0%	-30.8%	50.0%	94.4%	90.0%	45.7%	22.2%	24.0%	23.5%	1.3%	33.3%	44.2%	7.0%	16.3%
Sixteen Week	Prior 8 Weeks	1	8	3	29	32	183	32	39	71	496	66	224	633	857
	Last 8 Weeks	4	22	5	53	58	231	20	56	76	620	105	315	801	1,116
	% Change	300.0%	175.0%	66.7%	82.8%	81.3%	26.2%	-37.5%	43.6%	7.0%	25.0%	59.1%	40.6%	26.5%	30.2%
YTD 2019	2019 YTD	7	58	41	180	221	425	82	220	302	2,245	293	711	2,840	3,551
	2020 YTD	10	54	26	140	166	652	102	182	284	2,088	308	882	2,680	3,562
	% Change	42.9%	-6.9%	-36.6%	-22.2%	-24.9%	53.4%	24.4%	-17.3%	-6.0%	-7.0%	5.1%	24.1%	-5.6%	0.3%
Rolling 24 Month	Prior 52 Weeks	16	113	78	333	411	765	165	411	576	3,873	547	1,305	4,996	6,301
	Last 52 Weeks	15	97	47	259	306	1,050	167	340	507	3,808	494	1,468	4,809	6,277
	% Change	-6.3%	-14.2%	-39.7%	-22.2%	-25.5%	37.3%	1.2%	-17.3%	-12.0%	-1.7%	-9.7%	12.5%	-3.7%	-0.4%
YTD 2018	2018 YTD	3	79	30	206	236	466	91	260	351	1,942	328	784	2,621	3,405
	2020 YTD	10	54	26	140	166	652	102	182	284	2,088	308	882	2,680	3,562
	% Change	233.3%	-31.6%	-13.3%	-32.0%	-29.7%	39.9%	12.1%	-30.0%	-19.1%	7.5%	-6.1%	12.5%	2.3%	4.6%
YTD 2017	2017 YTD	14	79	45	201	246	509	93	304	397	1,886	291	848	2,574	3,422
	2020 YTD	10	54	26	140	166	652	102	182	284	2,088	308	882	2,680	3,562
	% Change	-28.6%	-31.6%	-42.2%	-30.3%	-32.5%	28.1%	9.7%	-40.1%	-28.5%	10.7%	5.8%	4.0%	4.1%	4.1%
YTD 2016	2016 YTD	10	61	45	145	190	511	82	347	429	2,048	133	772	2,610	3,382
	2020 YTD	10	54	26	140	166	652	102	182	284	2,088	308	882	2,680	3,562
	% Change	0.0%	-11.5%	-42.2%	-3.4%	-12.6%	27.6%	24.4%	-47.6%	-33.8%	2.0%	131.6%	14.2%	2.7%	5.3%
YTD 2015	2015 YTD	4	60	24	155	179	443	70	351	421	1,908	131	686	2,460	3,146
	2020 YTD	10	54	26	140	166	652	102	182	284	2,088	308	882	2,680	3,562
	% Change	150.0%	-10.0%	8.3%	-9.7%	-7.3%	47.2%	45.7%	-48.1%	-32.5%	9.4%	135.1%	28.6%	8.9%	13.2%

Information summarized for CompStat week ending 07/25/2020.

Sourced from MNPD ARMS on 7/29/2020 7:23:56 AM. The figures above were sourced from incident reports using Uniform Crime Reporting definitions and reporting guidelines, based on the date when the crime was reported. This report is intended to be a management and planning tool and does not reflect the official UCR counts for the department. Incidents where a location is unknown or unspecified are included in the countywide totals.

Hermitage Precinct Efficiency Report Summary

METROPOLITAN POLICE DEPARTMENT
of Nashville and Davidson County

Two Week, Eight Week, Sixteen Week, YTD, and 24 Month Analyses

Aggregated by component of arresting officer / officer making stop.

		Adults Only				Adults and Juveniles						
		Felony Arrests	Misdemeanor Arrests	Citation Arrests	Total Arrests	Part I Arrests	Weapons Law Violation Arrests	Drug-Related Arrests	DUI Arrests	Warrant Service Attempts	Warrants Served	Vehicle Stops
Two Week	Prior Week	19	11	10	40	19	0	5	2	12	14	73
	Last Week	8	16	13	37	9	1	2	3	6	20	56
	% Change	-57.9%	45.5%	30.0%	-7.5%	-52.6%	-	-60.0%	50.0%	-50.0%	42.9%	-23.3%
Eight Week	Prior 4 Weeks	38	66	64	168	40	3	11	21	44	70	164
	Last 4 Weeks	54	59	56	169	50	1	8	15	35	68	268
	% Change	42.1%	-10.6%	-12.5%	0.6%	25.0%	-66.7%	-27.3%	-28.6%	-20.5%	-2.9%	63.4%
Sixteen Week	Prior 8 Weeks	113	122	155	390	110	5	33	36	99	135	569
	Last 8 Weeks	92	125	120	337	90	4	19	36	79	138	432
	% Change	-18.6%	2.5%	-22.6%	-13.6%	-18.2%	-20.0%	-42.4%	0.0%	-20.2%	2.2%	-24.1%
YTD	2019 YTD	345	861	686	1,892	364	31	197	75	756	1,030	3,314
	2020 YTD	389	580	537	1,506	409	31	121	133	472	725	1,837
	% Change	12.8%	-32.6%	-21.7%	-20.4%	12.4%	0.0%	-38.6%	77.3%	-37.6%	-29.6%	-44.6%
Rolling 24 Month	Prior 52 Weeks	711	1,786	1,825	4,322	755	69	494	162	2,209	2,189	11,990
	Last 52 Weeks	678	1,186	1,034	2,898	708	53	260	218	1,036	1,568	4,075
	% Change	-4.6%	-33.6%	-43.3%	-32.9%	-6.2%	-23.2%	-47.4%	34.6%	-53.1%	-28.4%	-66.0%
YTD 2018	2018 YTD	573	1,519	2,145	4,237	611	65	652	98	2,714	1,763	19,934
	2020 YTD	389	580	537	1,506	409	31	121	133	472	725	1,837
	% Change	-32.1%	-61.8%	-75.0%	-64.5%	-33.1%	-52.3%	-81.4%	35.7%	-82.6%	-58.9%	-90.8%
YTD 2017	2017 YTD	637	1,510	2,479	4,626	627	57	792	118	3,405	1,875	20,718
	2020 YTD	389	580	537	1,506	409	31	121	133	472	725	1,837
	% Change	-38.9%	-61.6%	-78.3%	-67.4%	-34.8%	-45.6%	-84.7%	12.7%	-86.1%	-61.3%	-91.1%
YTD 2016	2016 YTD	728	1,605	3,269	5,602	684	56	1,099	152	4,600	1,931	28,321
	2020 YTD	389	580	537	1,506	409	31	121	133	472	725	1,837
	% Change	-46.6%	-63.9%	-83.6%	-73.1%	-40.2%	-44.6%	-89.0%	-12.5%	-89.7%	-62.5%	-93.5%
YTD 2015	2015 YTD	654	1,488	3,326	5,468	603	38	1,012	78	5,580	1,660	31,465
	2020 YTD	389	580	537	1,506	409	31	121	133	472	725	1,837
	% Change	-40.5%	-61.0%	-83.9%	-72.5%	-32.2%	-18.4%	-88.0%	70.5%	-91.5%	-56.3%	-94.2%

Information summarized for CompStat week ending 07/25/2020.

Sourced from MNPD ARMS on 7/29/2020 7:23:56 AM. Arrest summaries are not a count of arrest charges. 1 arrest = 1 body. Warrant Service summary considers 1 count for each service attempt and 1 count for each outstanding warrant served. Vehicle Stop summary sources MNPD's Vehicle Stop (Form 252) Database. Vehicle stop totals count all reports electronically entered via AFR. Hardcopy reports not entered into ARMS will affect accuracy of totals.

North Precinct Incident Report Summary

METROPOLITAN POLICE DEPARTMENT
of Nashville and Davidson County

Two Week, Eight Week, Sixteen Week, YTD, and 24 Month Analyses

Aggregated by precinct (incident location). Based on date when each incident was reported.

		Homicide	Rape	Commercial Robbery	Street Robbery	Total Robbery	Aggravated Assault	Commercial Burglary	Residential Burglary	Total Burglary	Larceny	Auto Theft	Violent Offenses	Property Offenses	Part I Offenses
Two Week	Prior Week	0	1	0	7	7	20	1	3	4	52	7	28	63	91
	Last Week	1	1	1	3	4	31	2	4	6	41	9	37	56	93
	% Change	-	0.0%	-	-57.1%	-42.9%	55.0%	100.0%	33.3%	50.0%	-21.2%	28.6%	32.1%	-11.1%	2.2%
Eight Week	Prior 4 Weeks	1	5	2	8	10	132	8	27	35	122	31	148	188	336
	Last 4 Weeks	3	6	2	21	23	105	8	23	31	165	28	137	224	361
	% Change	200.0%	20.0%	0.0%	162.5%	130.0%	-20.5%	0.0%	-14.8%	-11.4%	35.2%	-9.7%	-7.4%	19.1%	7.4%
Sixteen Week	Prior 8 Weeks	6	6	2	35	37	155	19	44	63	352	58	204	473	677
	Last 8 Weeks	4	11	4	29	33	237	16	50	66	287	59	285	412	697
	% Change	-33.3%	83.3%	100.0%	-17.1%	-10.8%	52.9%	-15.8%	13.6%	4.8%	-18.5%	1.7%	39.7%	-12.9%	3.0%
YTD 2019	2019 YTD	12	45	14	130	144	609	64	223	287	1,282	233	810	1,802	2,612
	2020 YTD	18	39	8	125	133	626	57	209	266	1,137	214	816	1,617	2,433
	% Change	50.0%	-13.3%	-42.9%	-3.8%	-7.6%	2.8%	-10.9%	-6.3%	-7.3%	-11.3%	-8.2%	0.7%	-10.3%	-6.9%
Rolling 24 Month	Prior 52 Weeks	20	89	30	245	275	1,068	104	404	508	2,357	464	1,452	3,329	4,781
	Last 52 Weeks	33	79	20	259	279	974	118	368	486	2,048	378	1,365	2,912	4,277
	% Change	65.0%	-11.2%	-33.3%	5.7%	1.5%	-8.8%	13.5%	-8.9%	-4.3%	-13.1%	-18.5%	-6.0%	-12.5%	-10.5%
YTD 2018	2018 YTD	12	58	19	142	161	598	63	177	240	1,297	289	829	1,826	2,655
	2020 YTD	18	39	8	125	133	626	57	209	266	1,137	214	816	1,617	2,433
	% Change	50.0%	-32.8%	-57.9%	-12.0%	-17.4%	4.7%	-9.5%	18.1%	10.8%	-12.3%	-26.0%	-1.6%	-11.4%	-8.4%
YTD 2017	2017 YTD	10	39	34	165	199	576	92	272	364	1,108	199	824	1,671	2,495
	2020 YTD	18	39	8	125	133	626	57	209	266	1,137	214	816	1,617	2,433
	% Change	80.0%	0.0%	-76.5%	-24.2%	-33.2%	8.7%	-38.0%	-23.2%	-26.9%	2.6%	7.5%	-1.0%	-3.2%	-2.5%
YTD 2016	2016 YTD	7	46	15	139	154	530	58	275	333	1,051	125	737	1,509	2,246
	2020 YTD	18	39	8	125	133	626	57	209	266	1,137	214	816	1,617	2,433
	% Change	157.1%	-15.2%	-46.7%	-10.1%	-13.6%	18.1%	-1.7%	-24.0%	-20.1%	8.2%	71.2%	10.7%	7.2%	8.3%
YTD 2015	2015 YTD	15	42	10	154	164	560	53	271	324	929	130	781	1,383	2,164
	2020 YTD	18	39	8	125	133	626	57	209	266	1,137	214	816	1,617	2,433
	% Change	20.0%	-7.1%	-20.0%	-18.8%	-18.9%	11.8%	7.5%	-22.9%	-17.9%	22.4%	64.6%	4.5%	16.9%	12.4%

Information summarized for CompStat week ending 07/25/2020.

Sourced from MNPD ARMS on 7/29/2020 7:23:56 AM. The figures above were sourced from incident reports using Uniform Crime Reporting definitions and reporting guidelines, based on the date when the crime was reported. This report is intended to be a management and planning tool and does not reflect the official UCR counts for the department. Incidents where a location is unknown or unspecified are included in the countywide totals.

North Precinct Efficiency Report Summary

METROPOLITAN POLICE DEPARTMENT
of Nashville and Davidson County

Two Week, Eight Week, Sixteen Week, YTD, and 24 Month Analyses

Aggregated by component of arresting officer / officer making stop.

		Adults Only				Adults and Juveniles						
		Felony Arrests	Misdemeanor Arrests	Citation Arrests	Total Arrests	Part I Arrests	Weapons Law Violation Arrests	Drug-Related Arrests	DUI Arrests	Warrant Service Attempts	Warrants Served	Vehicle Stops
Two Week	Prior Week	11	22	5	38	17	0	0	0	24	31	6
	Last Week	7	13	8	28	7	1	6	2	6	7	21
	% Change	-36.4%	-40.9%	60.0%	-26.3%	-58.8%	-	-	-	-75.0%	-77.4%	250.0%
Eight Week	Prior 4 Weeks	42	40	34	116	35	4	10	3	18	90	19
	Last 4 Weeks	35	54	28	117	44	1	9	2	39	74	37
	% Change	-16.7%	35.0%	-17.6%	0.9%	25.7%	-75.0%	-10.0%	-33.3%	116.7%	-17.8%	94.7%
Sixteen Week	Prior 8 Weeks	140	136	229	505	92	33	131	16	198	227	368
	Last 8 Weeks	77	94	62	233	79	5	19	5	57	164	56
	% Change	-45.0%	-30.9%	-72.9%	-53.9%	-14.1%	-84.8%	-85.5%	-68.8%	-71.2%	-27.8%	-84.8%
YTD	2019 YTD	407	867	526	1,800	402	28	212	33	953	1,112	1,495
	2020 YTD	429	573	645	1,647	351	67	341	46	602	810	1,674
	% Change	5.4%	-33.9%	22.6%	-8.5%	-12.7%	139.3%	60.8%	39.4%	-36.8%	-27.2%	12.0%
Rolling 24 Month	Prior 52 Weeks	721	1,545	1,203	3,469	696	70	515	50	2,131	2,022	5,686
	Last 52 Weeks	770	1,220	1,111	3,101	645	91	605	69	1,331	1,739	3,314
	% Change	6.8%	-21.0%	-7.6%	-10.6%	-7.3%	30.0%	17.5%	38.0%	-37.5%	-14.0%	-41.7%
YTD 2018	2018 YTD	593	1,173	1,596	3,362	525	75	640	29	2,879	1,552	9,402
	2020 YTD	429	573	645	1,647	351	67	341	46	602	810	1,674
	% Change	-27.7%	-51.2%	-59.6%	-51.0%	-33.1%	-10.7%	-46.7%	58.6%	-79.1%	-47.8%	-82.2%
YTD 2017	2017 YTD	618	1,353	2,014	3,985	540	87	862	30	3,559	1,785	9,983
	2020 YTD	429	573	645	1,647	351	67	341	46	602	810	1,674
	% Change	-30.6%	-57.6%	-68.0%	-58.7%	-35.0%	-23.0%	-60.4%	53.3%	-83.1%	-54.6%	-83.2%
YTD 2016	2016 YTD	742	1,489	2,183	4,414	537	78	943	71	4,101	1,707	13,619
	2020 YTD	429	573	645	1,647	351	67	341	46	602	810	1,674
	% Change	-42.2%	-61.5%	-70.5%	-62.7%	-34.6%	-14.1%	-63.8%	-35.2%	-85.3%	-52.5%	-87.7%
YTD 2015	2015 YTD	635	1,306	1,960	3,901	429	71	819	49	4,832	1,361	16,796
	2020 YTD	429	573	645	1,647	351	67	341	46	602	810	1,674
	% Change	-32.4%	-56.1%	-67.1%	-57.8%	-18.2%	-5.6%	-58.4%	-6.1%	-87.5%	-40.5%	-90.0%

Information summarized for CompStat week ending 07/25/2020.

Sourced from MNPD ARMS on 7/29/2020 7:23:57 AM. Arrest summaries are not a count of arrest charges. 1 arrest = 1 body. Warrant Service summary considers 1 count for each service attempt and 1 count for each outstanding warrant served. Vehicle Stop summary sources MNPD's Vehicle Stop (Form 252) Database. Vehicle stop totals count all reports electronically entered via AFR. Hardcopy reports not entered into ARMS will affect accuracy of totals.

Madison Precinct Incident Report Summary

METROPOLITAN POLICE DEPARTMENT
of Nashville and Davidson County

Two Week, Eight Week, Sixteen Week, YTD, and 24 Month Analyses

Aggregated by precinct (incident location). Based on date when each incident was reported.

		Homicide	Rape	Commercial Robbery	Street Robbery	Total Robbery	Aggravated Assault	Commercial Burglary	Residential Burglary	Total Burglary	Larceny	Auto Theft	Violent Offenses	Property Offenses	Part I Offenses
Two Week	Prior Week	0	0	0	4	4	16	5	7	12	40	8	20	60	80
	Last Week	0	0	1	1	2	8	3	6	9	55	12	10	76	86
	% Change	-	-	-	-75.0%	-50.0%	-50.0%	-40.0%	-14.3%	-25.0%	37.5%	50.0%	-50.0%	26.7%	7.5%
Eight Week	Prior 4 Weeks	2	1	1	7	8	60	4	31	35	156	15	71	206	277
	Last 4 Weeks	1	5	1	7	8	52	12	21	33	158	35	66	226	292
	% Change	-50.0%	400.0%	0.0%	0.0%	0.0%	-13.3%	200.0%	-32.3%	-5.7%	1.3%	133.3%	-7.0%	9.7%	5.4%
Sixteen Week	Prior 8 Weeks	0	8	3	30	33	122	20	45	65	362	26	163	453	616
	Last 8 Weeks	3	6	2	14	16	112	16	52	68	314	50	137	432	569
	% Change	-	-25.0%	-33.3%	-53.3%	-51.5%	-8.2%	-20.0%	15.6%	4.6%	-13.3%	92.3%	-16.0%	-4.6%	-7.6%
YTD 2019	2019 YTD	3	26	16	80	96	310	52	159	211	1,124	161	435	1,496	1,931
	2020 YTD	5	27	12	81	93	383	57	179	236	1,222	163	508	1,621	2,129
	% Change	66.7%	3.8%	-25.0%	1.3%	-3.1%	23.5%	9.6%	12.6%	11.8%	8.7%	1.2%	16.8%	8.4%	10.3%
Rolling 24 Month	Prior 52 Weeks	6	46	27	148	175	535	95	291	386	2,068	279	762	2,733	3,495
	Last 52 Weeks	9	45	24	145	169	640	80	304	384	2,236	280	863	2,900	3,763
	% Change	50.0%	-2.2%	-11.1%	-2.0%	-3.4%	19.6%	-15.8%	4.5%	-0.5%	8.1%	0.4%	13.3%	6.1%	7.7%
YTD 2018	2018 YTD	5	25	19	83	102	378	48	124	172	1,301	171	510	1,644	2,154
	2020 YTD	5	27	12	81	93	383	57	179	236	1,222	163	508	1,621	2,129
	% Change	0.0%	8.0%	-36.8%	-2.4%	-8.8%	1.3%	18.8%	44.4%	37.2%	-6.1%	-4.7%	-0.4%	-1.4%	-1.2%
YTD 2017	2017 YTD	4	25	16	101	117	315	55	186	241	1,380	147	461	1,768	2,229
	2020 YTD	5	27	12	81	93	383	57	179	236	1,222	163	508	1,621	2,129
	% Change	25.0%	8.0%	-25.0%	-19.8%	-20.5%	21.6%	3.6%	-3.8%	-2.1%	-11.4%	10.9%	10.2%	-8.3%	-4.5%
YTD 2016	2016 YTD	5	45	20	77	97	342	38	265	303	1,242	65	489	1,610	2,099
	2020 YTD	5	27	12	81	93	383	57	179	236	1,222	163	508	1,621	2,129
	% Change	0.0%	-40.0%	-40.0%	5.2%	-4.1%	12.0%	50.0%	-32.5%	-22.1%	-1.6%	150.8%	3.9%	0.7%	1.4%
YTD 2015	2015 YTD	2	25	19	75	94	347	32	289	321	1,225	118	468	1,664	2,132
	2020 YTD	5	27	12	81	93	383	57	179	236	1,222	163	508	1,621	2,129
	% Change	150.0%	8.0%	-36.8%	8.0%	-1.1%	10.4%	78.1%	-38.1%	-26.5%	-0.2%	38.1%	8.5%	-2.6%	-0.1%

Information summarized for CompStat week ending 07/25/2020.

Sourced from MNPD ARMS on 7/29/2020 7:23:57 AM. The figures above were sourced from incident reports using Uniform Crime Reporting definitions and reporting guidelines, based on the date when the crime was reported. This report is intended to be a management and planning tool and does not reflect the official UCR counts for the department. Incidents where a location is unknown or unspecified are included in the countywide totals.

Madison Precinct Efficiency Report Summary

METROPOLITAN POLICE DEPARTMENT
of Nashville and Davidson County

Two Week, Eight Week, Sixteen Week, YTD, and 24 Month Analyses

Aggregated by component of arresting officer / officer making stop.

		Adults Only				Adults and Juveniles						
		Felony Arrests	Misdemeanor Arrests	Citation Arrests	Total Arrests	Part I Arrests	Weapons Law Violation Arrests	Drug-Related Arrests	DUI Arrests	Warrant Service Attempts	Warrants Served	Vehicle Stops
Two Week	Prior Week	5	5	9	19	10	0	0	0	5	9	19
	Last Week	7	11	11	29	8	1	0	2	0	5	20
	% Change	40.0%	120.0%	22.2%	52.6%	-20.0%	-	-	-	-100.0%	-44.4%	5.3%
Eight Week	Prior 4 Weeks	30	31	38	99	33	1	3	3	35	59	41
	Last 4 Weeks	32	30	37	99	40	1	2	6	14	61	57
	% Change	6.7%	-3.2%	-2.6%	0.0%	21.2%	0.0%	-33.3%	100.0%	-60.0%	3.4%	39.0%
Sixteen Week	Prior 8 Weeks	81	98	101	280	108	4	22	11	81	148	157
	Last 8 Weeks	62	61	75	198	73	2	5	9	49	120	98
	% Change	-23.5%	-37.8%	-25.7%	-29.3%	-32.4%	-50.0%	-77.3%	-18.2%	-39.5%	-18.9%	-37.6%
YTD	2019 YTD	321	627	560	1,508	363	17	134	52	1,100	921	1,537
	2020 YTD	275	413	363	1,051	367	19	81	36	425	629	896
	% Change	-14.3%	-34.1%	-35.2%	-30.3%	1.1%	11.8%	-39.6%	-30.8%	-61.4%	-31.7%	-41.7%
Rolling 24 Month	Prior 52 Weeks	587	1,309	1,589	3,485	706	42	343	109	2,542	1,843	5,685
	Last 52 Weeks	497	893	749	2,139	685	41	177	79	845	1,192	2,066
	% Change	-15.3%	-31.8%	-52.9%	-38.6%	-3.0%	-2.4%	-48.4%	-27.5%	-66.8%	-35.3%	-63.7%
YTD 2018	2018 YTD	442	1,132	2,052	3,626	602	49	496	136	2,653	1,331	12,453
	2020 YTD	275	413	363	1,051	367	19	81	36	425	629	896
	% Change	-37.8%	-63.5%	-82.3%	-71.0%	-39.0%	-61.2%	-83.7%	-73.5%	-84.0%	-52.7%	-92.8%
YTD 2017	2017 YTD	434	1,294	1,967	3,695	712	60	494	149	2,694	1,205	9,603
	2020 YTD	275	413	363	1,051	367	19	81	36	425	629	896
	% Change	-36.6%	-68.1%	-81.5%	-71.6%	-48.5%	-68.3%	-83.6%	-75.8%	-84.2%	-47.8%	-90.7%
YTD 2016	2016 YTD	435	1,220	2,318	3,973	638	36	526	85	2,824	1,234	12,112
	2020 YTD	275	413	363	1,051	367	19	81	36	425	629	896
	% Change	-36.8%	-66.1%	-84.3%	-73.5%	-42.5%	-47.2%	-84.6%	-57.6%	-85.0%	-49.0%	-92.6%
YTD 2015	2015 YTD	493	1,225	2,716	4,434	800	39	586	119	3,282	1,249	15,660
	2020 YTD	275	413	363	1,051	367	19	81	36	425	629	896
	% Change	-44.2%	-66.3%	-86.6%	-76.3%	-54.1%	-51.3%	-86.2%	-69.7%	-87.1%	-49.6%	-94.3%

Information summarized for CompStat week ending 07/25/2020.

Sourced from MNPD ARMS on 7/29/2020 7:23:57 AM. Arrest summaries are not a count of arrest charges. 1 arrest = 1 body. Warrant Service summary considers 1 count for each service attempt and 1 count for each outstanding warrant served. Vehicle Stop summary sources MNPD's Vehicle Stop (Form 252) Database. Vehicle stop totals count all reports electronically entered via AFR. Hardcopy reports not entered into ARMS will affect accuracy of totals.

Midtown Hills Precinct Incident Report Summary

METROPOLITAN POLICE DEPARTMENT
of Nashville and Davidson County

Two Week, Eight Week, Sixteen Week, YTD, and 24 Month Analyses

Aggregated by precinct (incident location). Based on date when each incident was reported.

		Homicide	Rape	Commercial Robbery	Street Robbery	Total Robbery	Aggravated Assault	Commercial Burglary	Residential Burglary	Total Burglary	Larceny	Auto Theft	Violent Offenses	Property Offenses	Part I Offenses
Two Week	Prior Week	0	1	0	1	1	15	3	1	4	88	6	17	98	115
	Last Week	0	2	1	4	5	10	2	3	5	77	10	17	92	109
	% Change	-	100.0%	-	300.0%	400.0%	-33.3%	-33.3%	200.0%	25.0%	-12.5%	66.7%	0.0%	-6.1%	-5.2%
Eight Week	Prior 4 Weeks	1	4	1	15	16	41	21	29	50	239	26	62	315	377
	Last 4 Weeks	0	4	3	9	12	40	18	17	35	342	32	56	409	465
	% Change	-100.0%	0.0%	200.0%	-40.0%	-25.0%	-2.4%	-14.3%	-41.4%	-30.0%	43.1%	23.1%	-9.7%	29.8%	23.3%
Sixteen Week	Prior 8 Weeks	0	7	0	17	17	72	31	49	80	419	53	96	552	648
	Last 8 Weeks	1	8	4	24	28	81	39	46	85	581	58	118	724	842
	% Change	-	14.3%	-	41.2%	64.7%	12.5%	25.8%	-6.1%	6.3%	38.7%	9.4%	22.9%	31.2%	29.9%
YTD 2019	2019 YTD	2	29	17	121	138	242	123	173	296	1,585	192	411	2,073	2,484
	2020 YTD	1	32	16	85	101	259	144	155	299	1,894	207	393	2,400	2,793
	% Change	-50.0%	10.3%	-5.9%	-29.8%	-26.8%	7.0%	17.1%	-10.4%	1.0%	19.5%	7.8%	-4.4%	15.8%	12.4%
Rolling 24 Month	Prior 52 Weeks	3	57	42	239	281	447	219	316	535	2,964	364	788	3,863	4,651
	Last 52 Weeks	6	55	25	161	186	460	221	259	480	3,421	357	707	4,258	4,965
	% Change	100.0%	-3.5%	-40.5%	-32.6%	-33.8%	2.9%	0.9%	-18.0%	-10.3%	15.4%	-1.9%	-10.3%	10.2%	6.8%
YTD 2018	2018 YTD	4	36	12	104	116	228	108	200	308	1,544	193	384	2,045	2,429
	2020 YTD	1	32	16	85	101	259	144	155	299	1,894	207	393	2,400	2,793
	% Change	-75.0%	-11.1%	33.3%	-18.3%	-12.9%	13.6%	33.3%	-22.5%	-2.9%	22.7%	7.3%	2.3%	17.4%	15.0%
YTD 2017	2017 YTD	6	40	12	90	102	281	148	151	299	1,380	149	429	1,828	2,257
	2020 YTD	1	32	16	85	101	259	144	155	299	1,894	207	393	2,400	2,793
	% Change	-83.3%	-20.0%	33.3%	-5.6%	-1.0%	-7.8%	-2.7%	2.6%	0.0%	37.2%	38.9%	-8.4%	31.3%	23.7%
YTD 2016	2016 YTD	1	38	22	74	96	231	75	238	313	1,246	85	366	1,644	2,010
	2020 YTD	1	32	16	85	101	259	144	155	299	1,894	207	393	2,400	2,793
	% Change	0.0%	-15.8%	-27.3%	14.9%	5.2%	12.1%	92.0%	-34.9%	-4.5%	52.0%	143.5%	7.4%	46.0%	39.0%
YTD 2015	2015 YTD	2	35	16	62	78	230	64	195	259	1,263	63	345	1,585	1,930
	2020 YTD	1	32	16	85	101	259	144	155	299	1,894	207	393	2,400	2,793
	% Change	-50.0%	-8.6%	0.0%	37.1%	29.5%	12.6%	125.0%	-20.5%	15.4%	50.0%	228.6%	13.9%	51.4%	44.7%

Information summarized for CompStat week ending 07/25/2020.

Sourced from MNPD ARMS on 7/29/2020 7:23:57 AM. The figures above were sourced from incident reports using Uniform Crime Reporting definitions and reporting guidelines, based on the date when the crime was reported. This report is intended to be a management and planning tool and does not reflect the official UCR counts for the department. Incidents where a location is unknown or unspecified are included in the countywide totals.

Midtown Hills Precinct Efficiency Report Summary

METROPOLITAN POLICE DEPARTMENT
of Nashville and Davidson County

Two Week, Eight Week, Sixteen Week, YTD, and 24 Month Analyses

Aggregated by component of arresting officer / officer making stop.

		Adults Only				Adults and Juveniles						
		Felony Arrests	Misdemeanor Arrests	Citation Arrests	Total Arrests	Part I Arrests	Weapons Law Violation Arrests	Drug-Related Arrests	DUI Arrests	Warrant Service Attempts	Warrants Served	Vehicle Stops
Two Week	Prior Week	3	5	6	14	4	0	1	1	1	2	10
	Last Week	5	10	3	18	7	0	2	1	4	9	23
	% Change	66.7%	100.0%	-50.0%	28.6%	75.0%	-	100.0%	0.0%	300.0%	350.0%	130.0%
Eight Week	Prior 4 Weeks	15	34	31	80	12	1	5	10	17	21	37
	Last 4 Weeks	13	38	16	67	16	0	5	4	12	34	90
	% Change	-13.3%	11.8%	-48.4%	-16.3%	33.3%	-100.0%	0.0%	-60.0%	-29.4%	61.9%	143.2%
Sixteen Week	Prior 8 Weeks	63	66	92	221	72	6	20	9	28	99	340
	Last 8 Weeks	28	72	47	147	28	1	10	14	29	55	127
	% Change	-55.6%	9.1%	-48.9%	-33.5%	-61.1%	-83.3%	-50.0%	55.6%	3.6%	-44.4%	-62.6%
YTD	2019 YTD	270	647	619	1,536	309	31	251	66	466	666	2,666
	2020 YTD	185	357	350	892	229	13	66	48	209	370	1,567
	% Change	-31.5%	-44.8%	-43.5%	-41.9%	-25.9%	-58.1%	-73.7%	-27.3%	-55.2%	-44.4%	-41.2%
Rolling 24 Month	Prior 52 Weeks	470	1,273	1,646	3,389	606	56	552	133	1,068	1,228	8,777
	Last 52 Weeks	358	881	760	1,999	420	41	165	125	454	871	3,543
	% Change	-23.8%	-30.8%	-53.8%	-41.0%	-30.7%	-26.8%	-70.1%	-6.0%	-57.5%	-29.1%	-59.6%
YTD 2018	2018 YTD	352	1,017	2,194	3,563	375	43	771	83	1,669	958	17,093
	2020 YTD	185	357	350	892	229	13	66	48	209	370	1,567
	% Change	-47.4%	-64.9%	-84.0%	-75.0%	-38.9%	-69.8%	-91.4%	-42.2%	-87.5%	-61.4%	-90.8%
YTD 2017	2017 YTD	426	1,204	2,340	3,970	428	76	947	104	1,703	995	16,798
	2020 YTD	185	357	350	892	229	13	66	48	209	370	1,567
	% Change	-56.6%	-70.3%	-85.0%	-77.5%	-46.5%	-82.9%	-93.0%	-53.8%	-87.7%	-62.8%	-90.7%
YTD 2016	2016 YTD	353	1,029	2,436	3,818	313	36	871	93	1,651	866	20,657
	2020 YTD	185	357	350	892	229	13	66	48	209	370	1,567
	% Change	-47.6%	-65.3%	-85.6%	-76.6%	-26.8%	-63.9%	-92.4%	-48.4%	-87.3%	-57.3%	-92.4%
YTD 2015	2015 YTD	342	1,371	2,750	4,463	316	27	716	110	2,068	902	27,587
	2020 YTD	185	357	350	892	229	13	66	48	209	370	1,567
	% Change	-45.9%	-74.0%	-87.3%	-80.0%	-27.5%	-51.9%	-90.8%	-56.4%	-89.9%	-59.0%	-94.3%

Information summarized for CompStat week ending 07/25/2020.

Sourced from MNPD ARMS on 7/29/2020 7:23:57 AM. Arrest summaries are not a count of arrest charges. 1 arrest = 1 body. Warrant Service summary considers 1 count for each service attempt and 1 count for each outstanding warrant served. Vehicle Stop summary sources MNPD's Vehicle Stop (Form 252) Database. Vehicle stop totals count all reports electronically entered via AFR. Hardcopy reports not entered into ARMS will affect accuracy of totals.

County UCR Incident Charts

Aggregated by precinct (incident location).

Summarized by CompStat week for past eight weeks.

METROPOLITAN POLICE DEPARTMENT

of Nashville and Davidson County

All Part 1 Incidents - 52wk Avg: 689

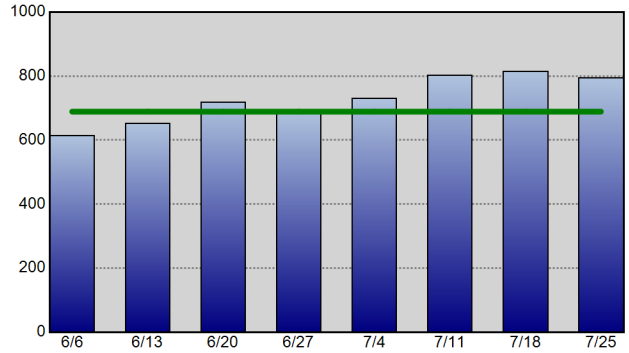

Violent Crime - 52wk Avg: 151

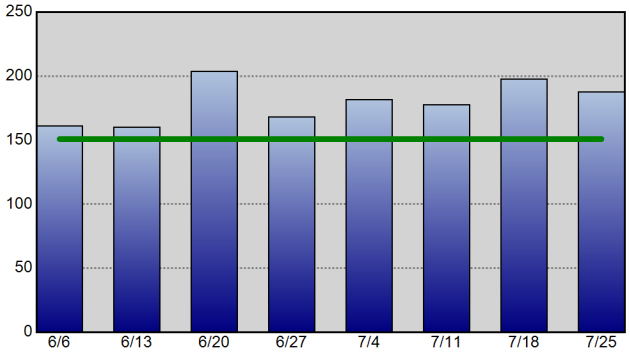

Property Crime - 52wk Avg: 539

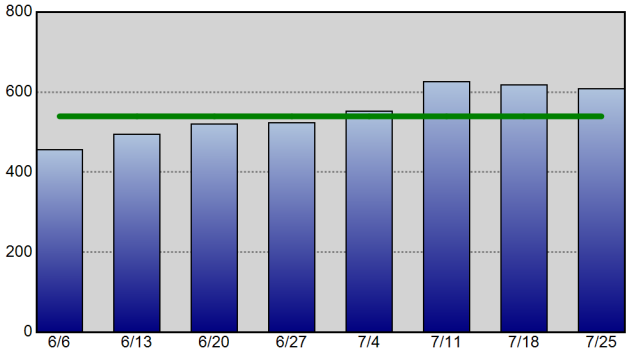

Robbery - 52wk Avg: 35

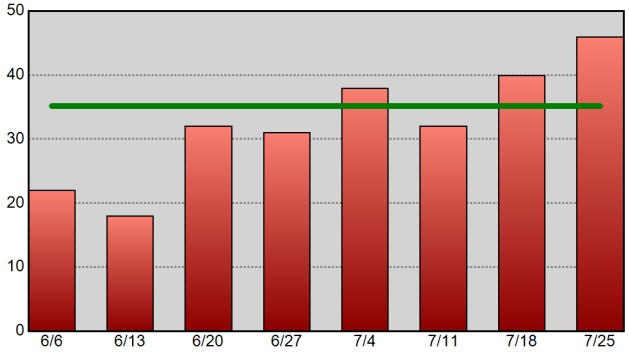

Commercial Burglary - 52wk Avg: 23

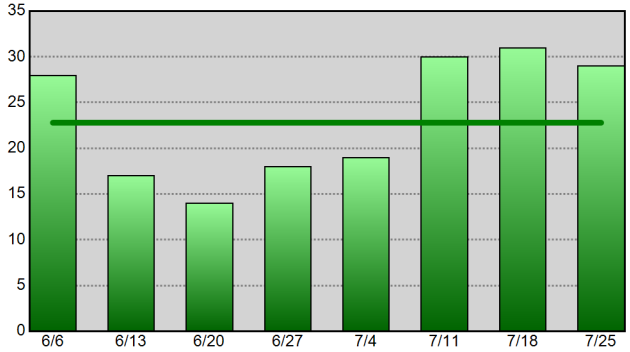

Residential Burglary - 52wk Avg: 42

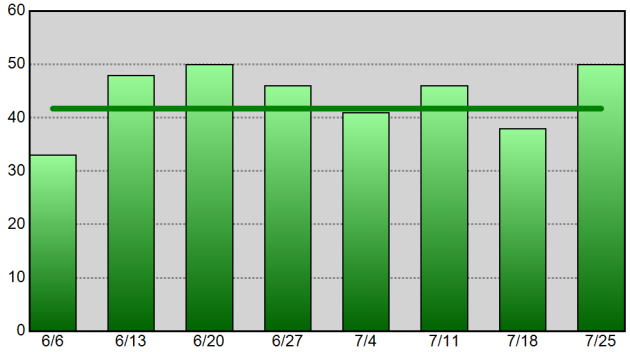

Aggravated Assault - 52wk Avg: 104

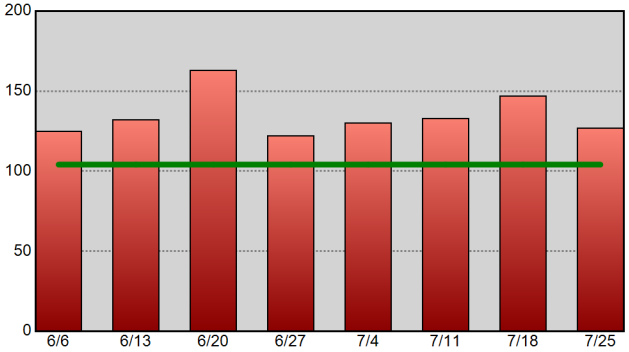

Theft From Vehicle - 52wk Avg: 156

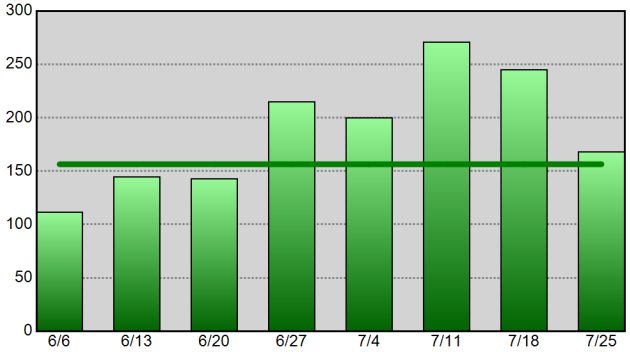

Vehicle Theft - 52wk Avg: 55

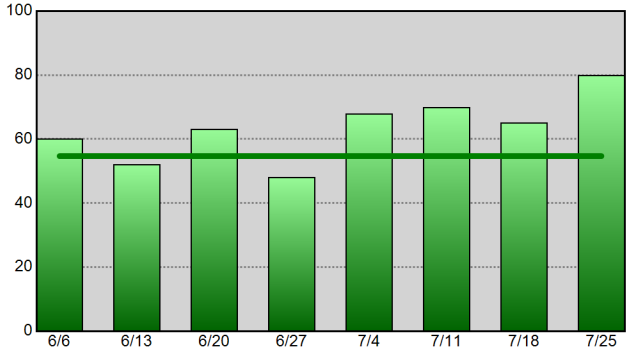

Information summarized for CompStat week ending 07-25-20. The horizontal line on each chart represents the data set's 52-week weekly average.

Sourced from MNPD ARMS on 7/29/2020 7:23:57 AM. The figures above were sourced from incident reports using Uniform Crime Reporting definitions and reporting guidelines, based on the date when the crime was reported. This report is intended to be a management and planning tool and does not reflect the official UCR counts for the department. Incidents where a location is unknown or unspecified are included in the countywide totals.

West Precinct UCR Incident Charts

Aggregated by precinct (incident location).

Summarized by CompStat week for past eight weeks.

METROPOLITAN POLICE DEPARTMENT

of Nashville and Davidson County

All Part 1 Incidents - 52wk Avg: 67

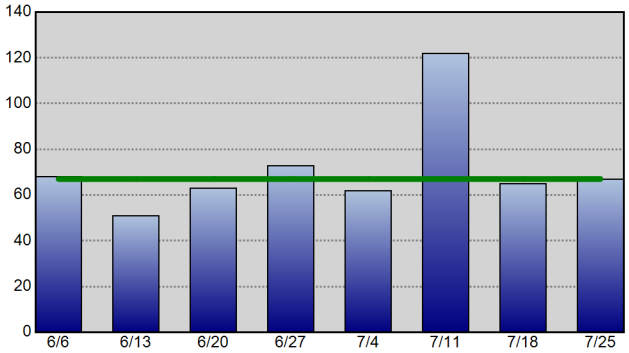

Violent Crime - 52wk Avg: 8

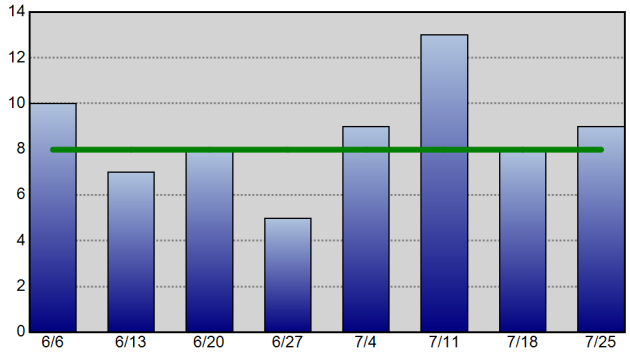

Property Crime - 52wk Avg: 60

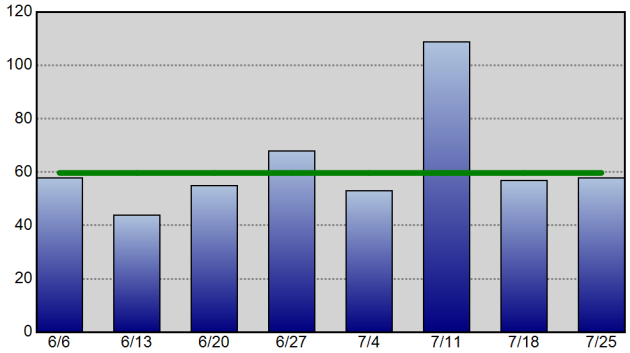

Robbery - 52wk Avg: 1

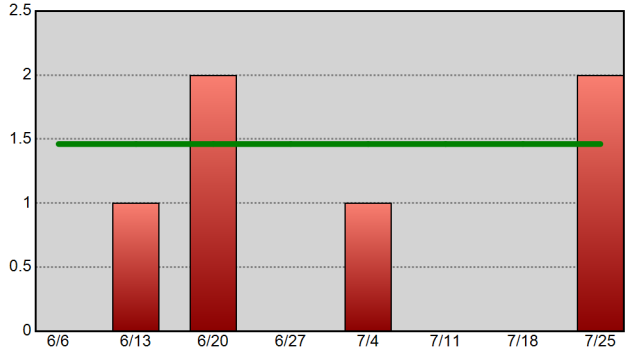

Commercial Burglary - 52wk Avg: 2

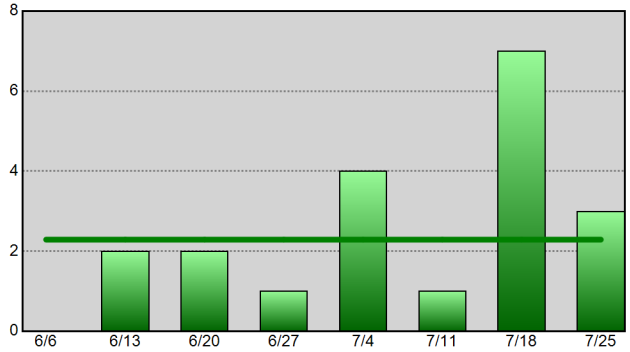

Residential Burglary - 52wk Avg: 3

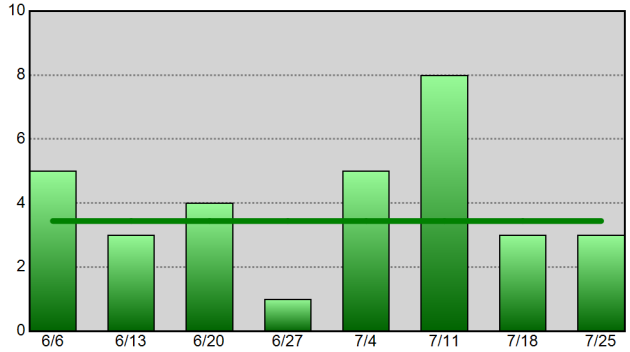

Aggravated Assault - 52wk Avg: 6

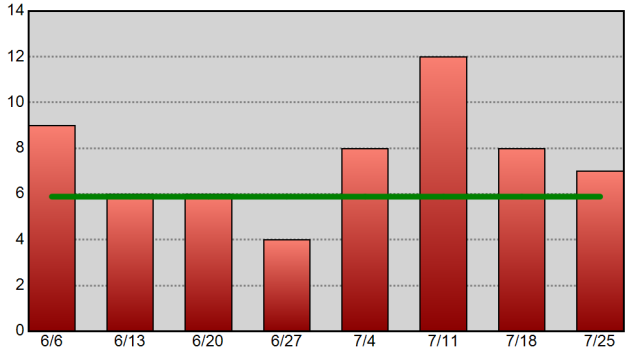

Theft From Vehicle - 52wk Avg: 17

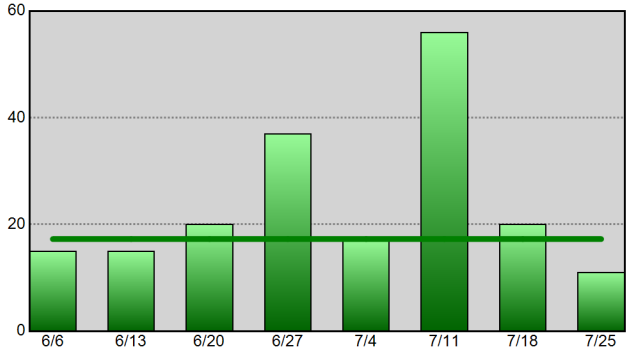

Vehicle Theft - 52wk Avg: 5

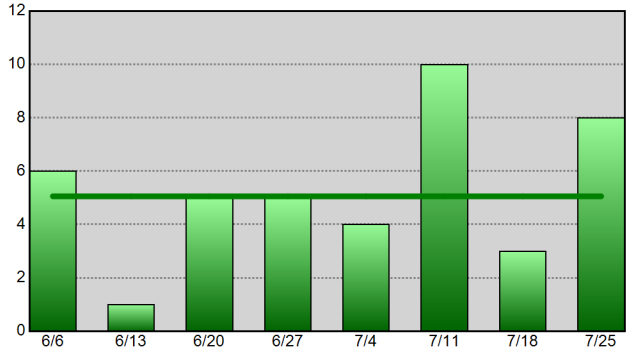

Information summarized for CompStat week ending 07-25-20. The horizontal line on each chart represents the data set's 52-week weekly average.

Sourced from MNPD ARMS on 7/29/2020 7:23:58 AM. The figures above were sourced from incident reports using Uniform Crime Reporting definitions and reporting guidelines, based on the date when the crime was reported. This report is intended to be a management and planning tool and does not reflect the official UCR counts for the department. Incidents where a location is unknown or unspecified are included in the countywide totals.

East Precinct UCR Incident Charts

Aggregated by precinct (incident location).

Summarized by CompStat week for past eight weeks.

METROPOLITAN POLICE DEPARTMENT

of Nashville and Davidson County

All Part 1 Incidents - 52wk Avg: 74

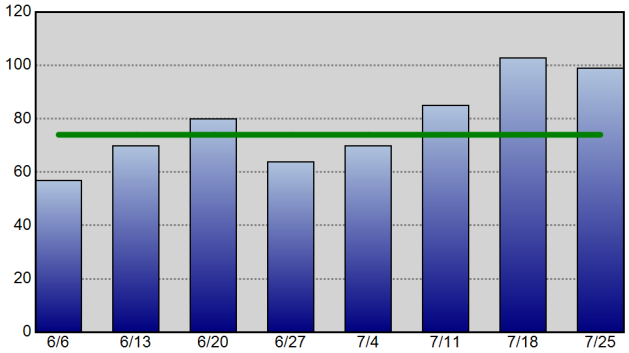

Violent Crime - 52wk Avg: 17

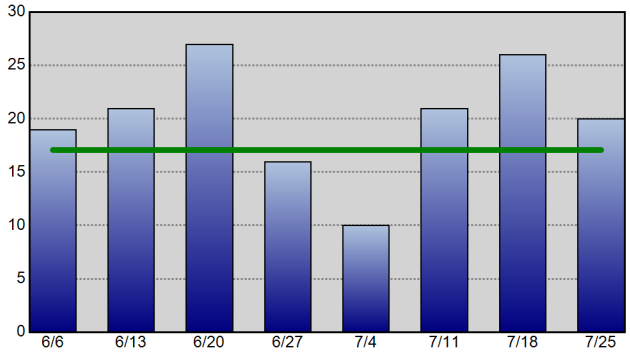

Property Crime - 52wk Avg: 57

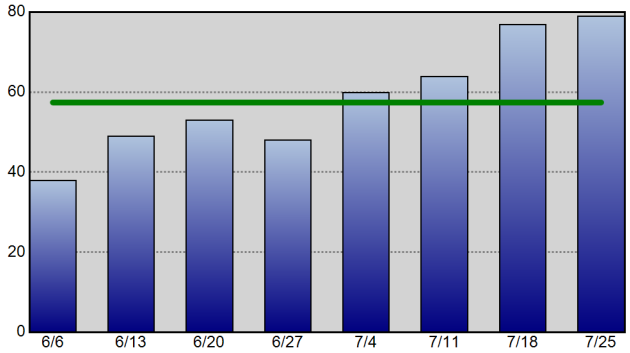

Robbery - 52wk Avg: 3

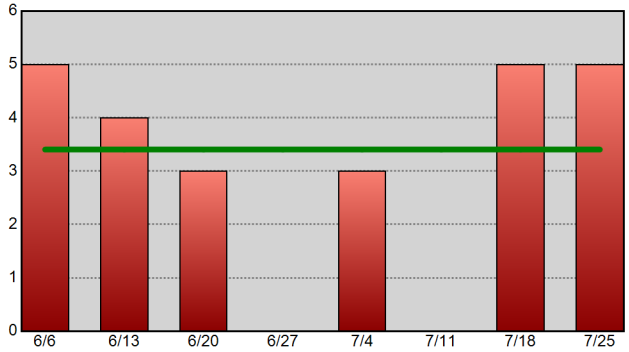

Commercial Burglary - 52wk Avg: 2

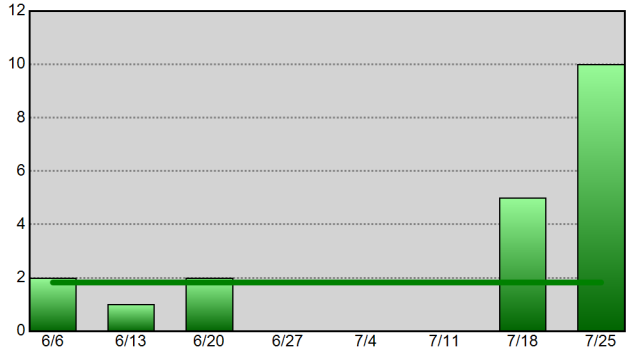

Residential Burglary - 52wk Avg: 6

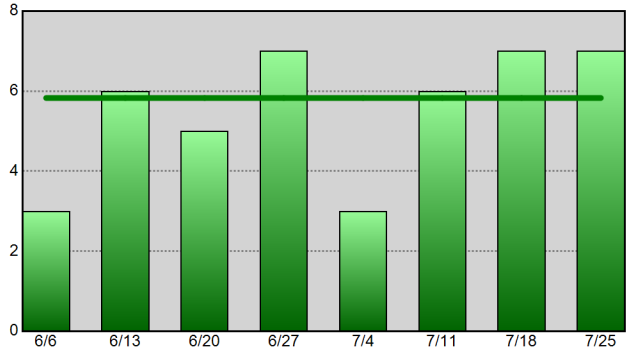

Aggravated Assault - 52wk Avg: 12

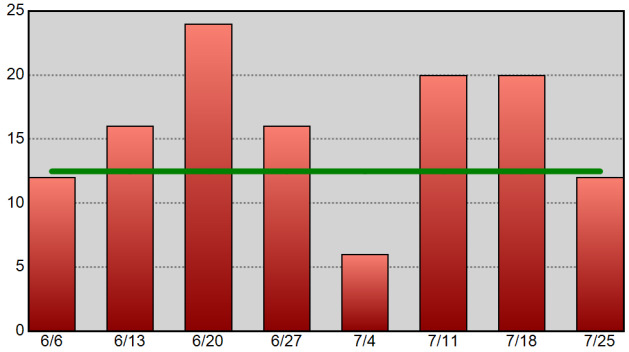

Theft From Vehicle - 52wk Avg: 20

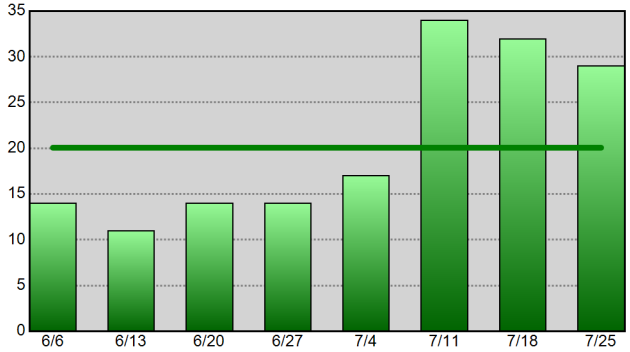

Vehicle Theft - 52wk Avg: 7

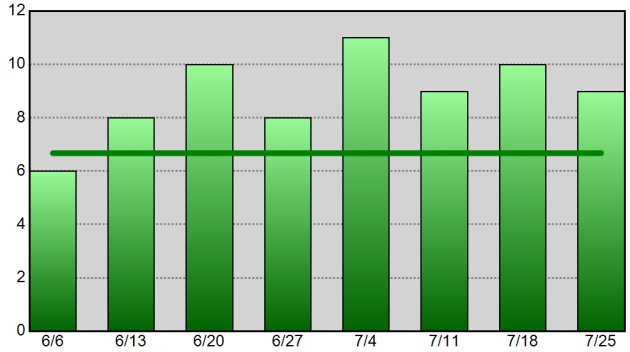

Information summarized for CompStat week ending 07-25-20. The horizontal line on each chart represents the data set's 52-week weekly average.

Sourced from MNPD ARMS on 7/29/2020 7:23:59 AM. The figures above were sourced from incident reports using Uniform Crime Reporting definitions and reporting guidelines, based on the date when the crime was reported. This report is intended to be a management and planning tool and does not reflect the official UCR counts for the department. Incidents where a location is unknown or unspecified are included in the countywide totals.

South Precinct UCR Incident Charts

Aggregated by precinct (incident location).

Summarized by CompStat week for past eight weeks.

METROPOLITAN POLICE DEPARTMENT

of Nashville and Davidson County

All Part 1 Incidents - 52wk Avg: 133

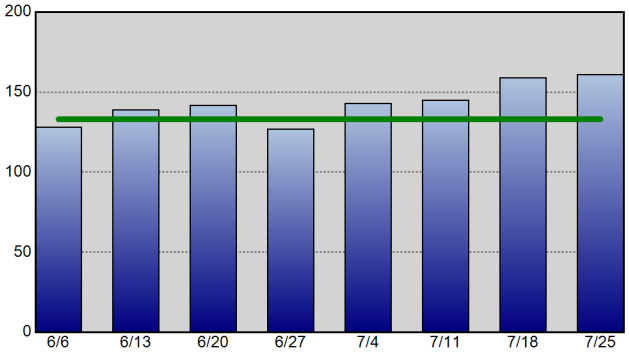

Violent Crime - 52wk Avg: 31

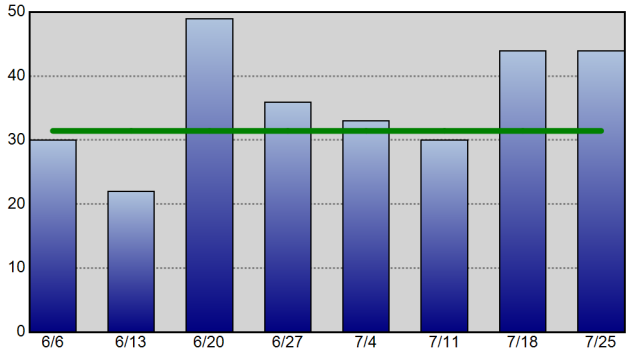

Property Crime - 52wk Avg: 103

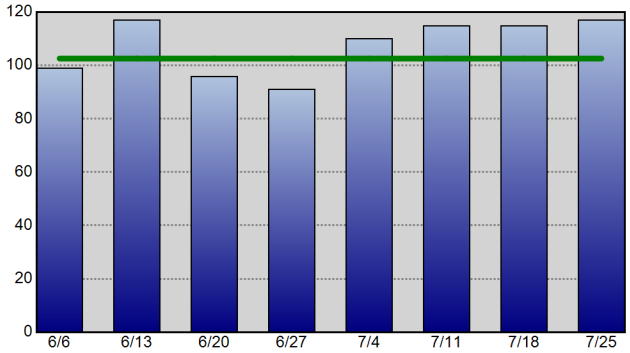

Robbery - 52wk Avg: 9

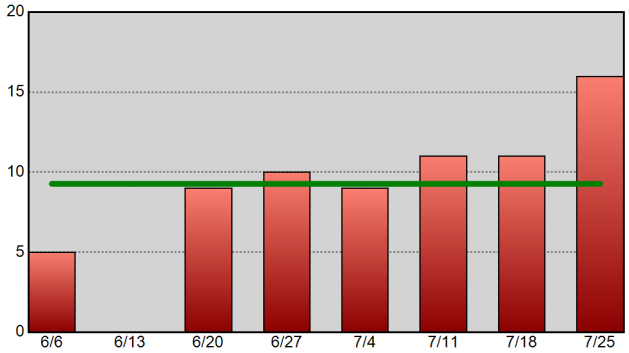

Commercial Burglary - 52wk Avg: 6

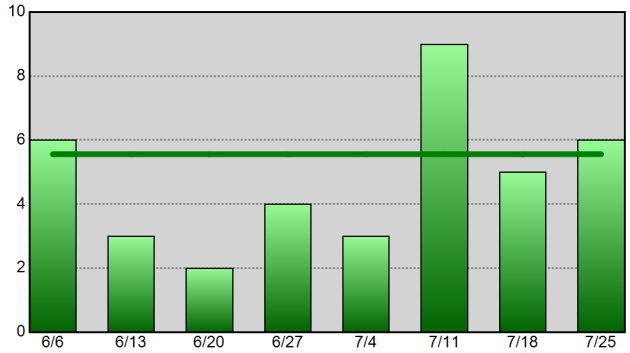

Residential Burglary - 52wk Avg: 8

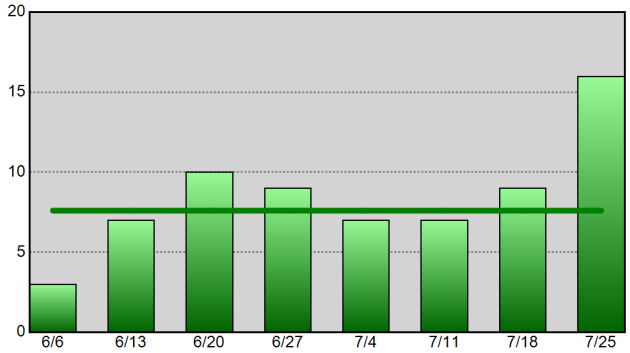

Aggravated Assault - 52wk Avg: 20

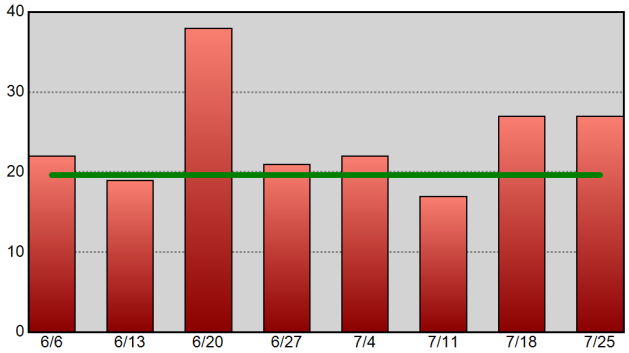

Theft From Vehicle - 52wk Avg: 29

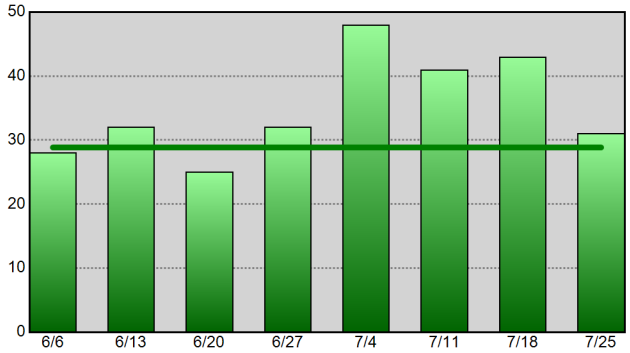

Vehicle Theft - 52wk Avg: 12

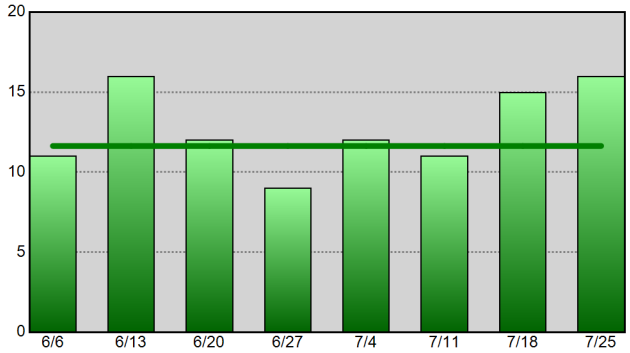

Information summarized for CompStat week ending 07-25-20. The horizontal line on each chart represents the data set's 52-week weekly average.

Sourced from MNPD ARMS on 7/29/2020 7:24:00 AM. The figures above were sourced from incident reports using Uniform Crime Reporting definitions and reporting guidelines, based on the date when the crime was reported. This report is intended to be a management and planning tool and does not reflect the official UCR counts for the department. Incidents where a location is unknown or unspecified are included in the countywide totals.

Central Precinct UCR Incident Charts

Aggregated by precinct (incident location).

Summarized by CompStat week for past eight weeks.

METROPOLITAN POLICE DEPARTMENT

of Nashville and Davidson County

All Part 1 Incidents - 52wk Avg: 42

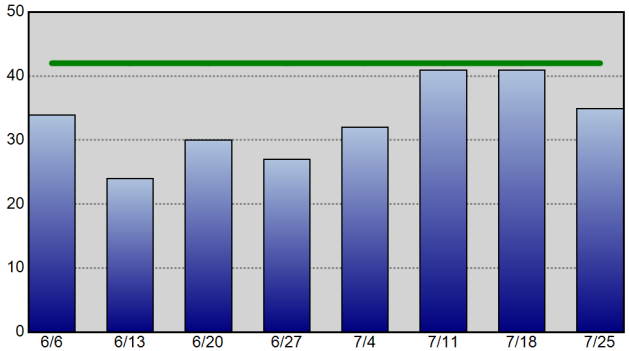

Violent Crime - 52wk Avg: 10

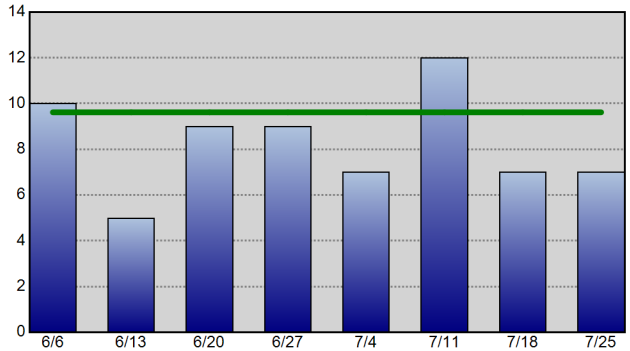

Property Crime - 52wk Avg: 33

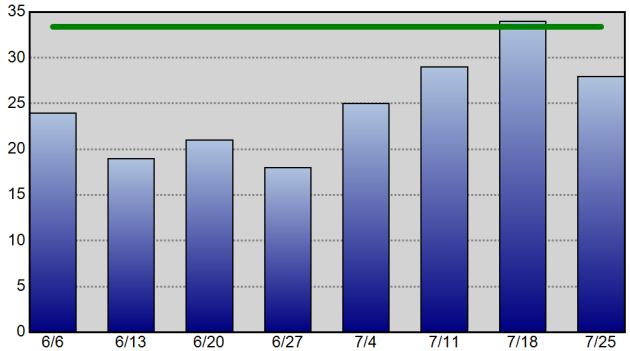

Robbery - 52wk Avg: 3

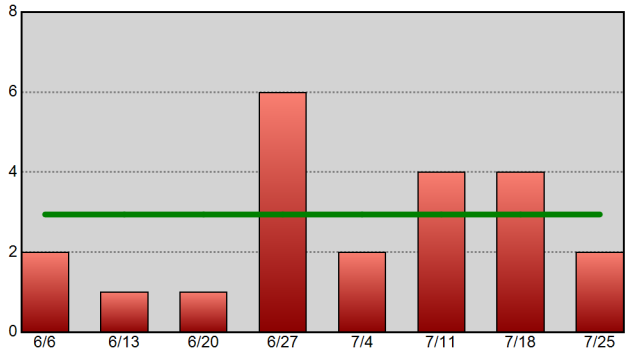

Commercial Burglary - 52wk Avg: 2

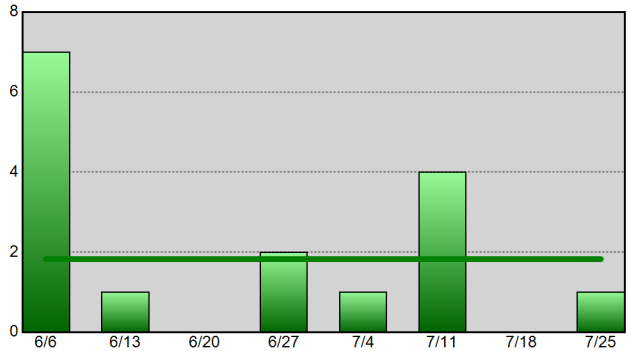

Residential Burglary - 52wk Avg: 0

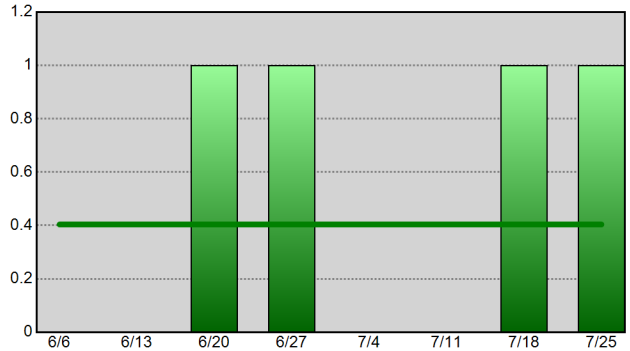

Aggravated Assault - 52wk Avg: 6

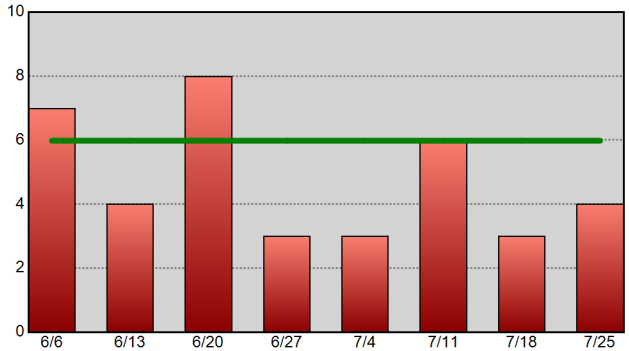

Theft From Vehicle - 52wk Avg: 10

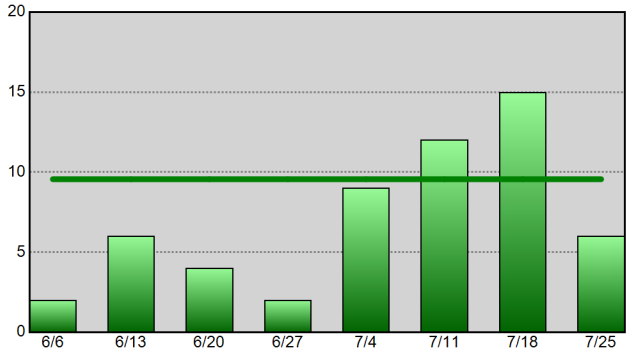

Vehicle Theft - 52wk Avg: 2

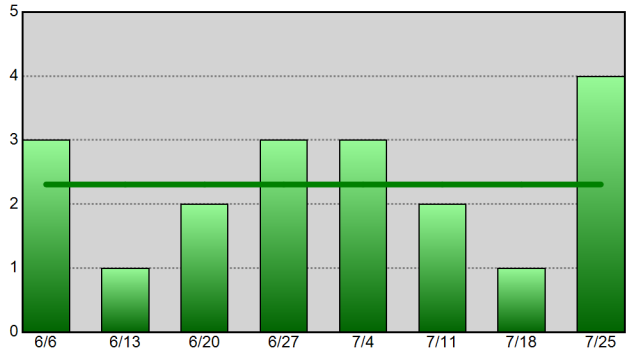

Information summarized for CompStat week ending 07-25-20. The horizontal line on each chart represents the data set's 52-week weekly average.

Sourced from MNPD ARMS on 7/29/2020 7:24:01 AM. The figures above were sourced from incident reports using Uniform Crime Reporting definitions and reporting guidelines, based on the date when the crime was reported. This report is intended to be a management and planning tool and does not reflect the official UCR counts for the department. Incidents where a location is unknown or unspecified are included in the countywide totals.

Hermitage Precinct UCR Incident Charts

METROPOLITAN POLICE DEPARTMENT
of Nashville and Davidson County

Aggregated by precinct (incident location).
Summarized by CompStat week for past eight weeks.

All Part 1 Incidents - 52wk Avg: 120

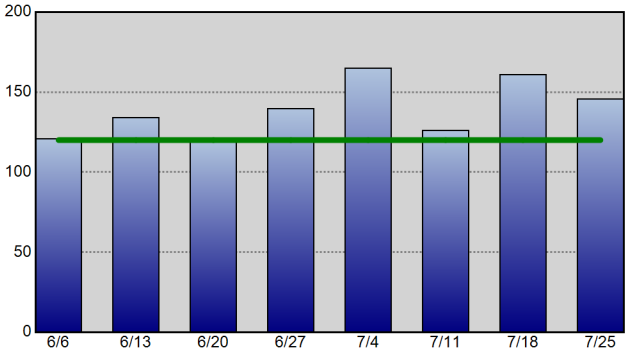

Violent Crime - 52wk Avg: 28

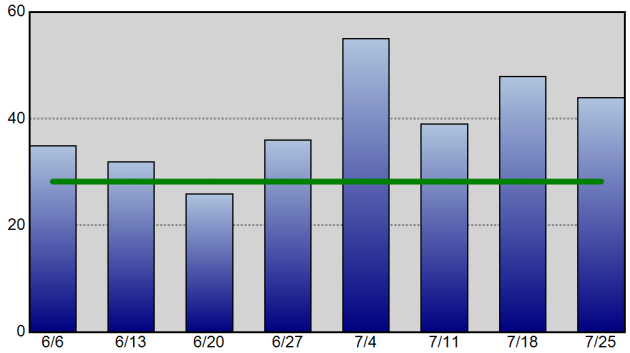

Property Crime - 52wk Avg: 92

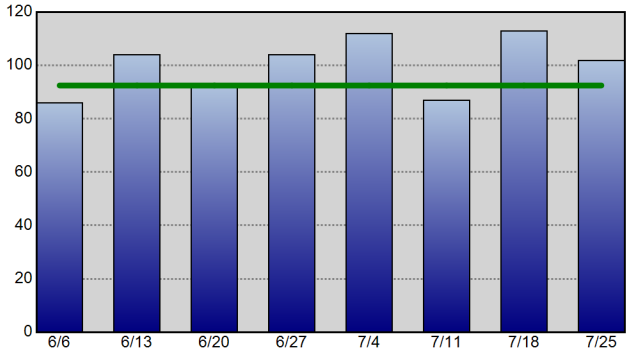

Robbery - 52wk Avg: 6

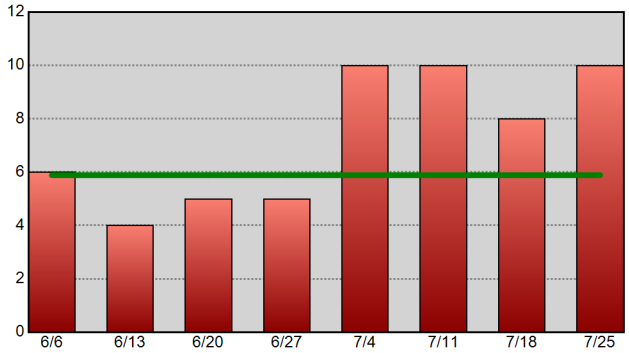

Commercial Burglary - 52wk Avg: 3

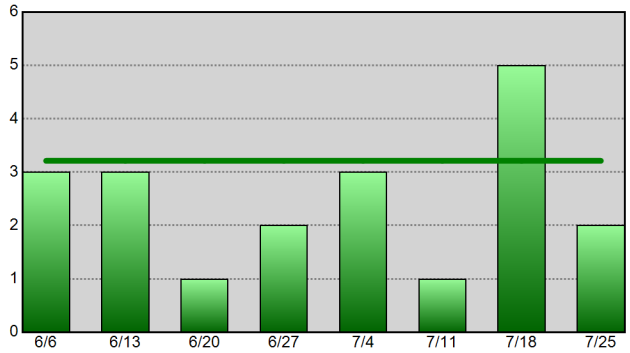

Residential Burglary - 52wk Avg: 7

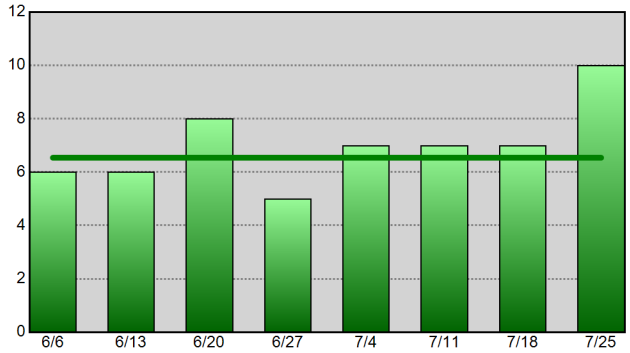

Aggravated Assault - 52wk Avg: 20

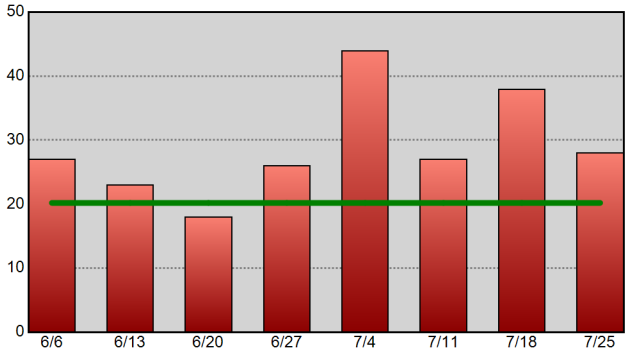

Theft From Vehicle - 52wk Avg: 26

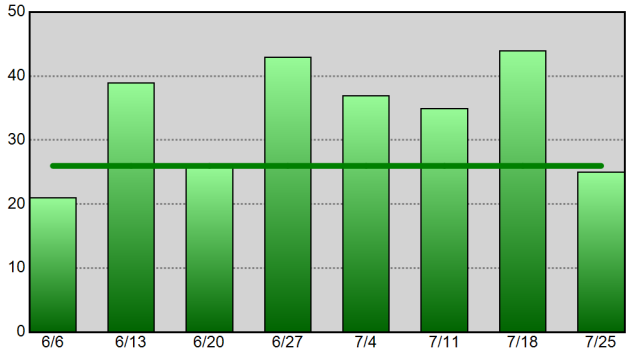

Vehicle Theft - 52wk Avg: 10

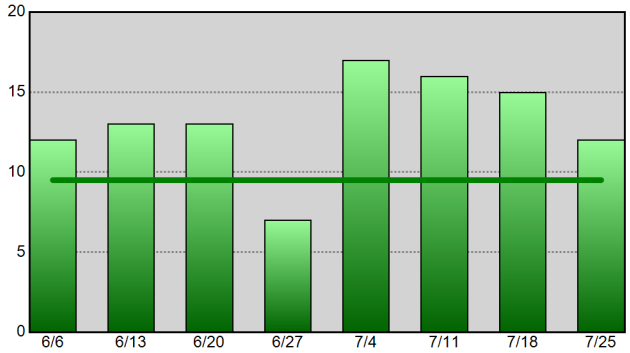

Information summarized for CompStat week ending 07-25-20.
The horizontal line on each chart represents the data set's 52-week weekly average.

Sourced from MNPD ARMS on 7/29/2020 7:24:01 AM. The figures above were sourced from incident reports using Uniform Crime Reporting definitions and reporting guidelines, based on the date when the crime was reported. This report is intended to be a management and planning tool and does not reflect the official UCR counts for the department. Incidents where a location is unknown or unspecified are included in the countywide totals.

North Precinct UCR Incident Charts

METROPOLITAN POLICE DEPARTMENT
of Nashville and Davidson County

Aggregated by precinct (incident location).
Summarized by CompStat week for past eight weeks.

All Part 1 Incidents - 52wk Avg: 82

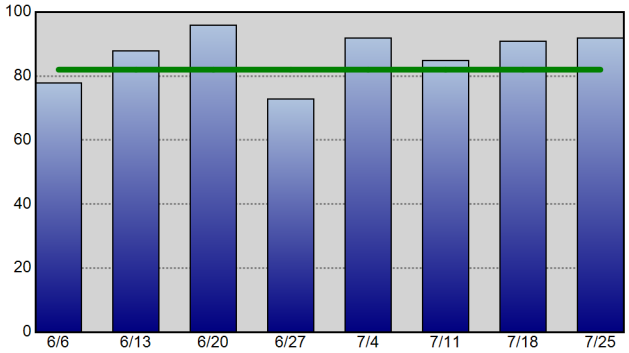

Violent Crime - 52wk Avg: 26

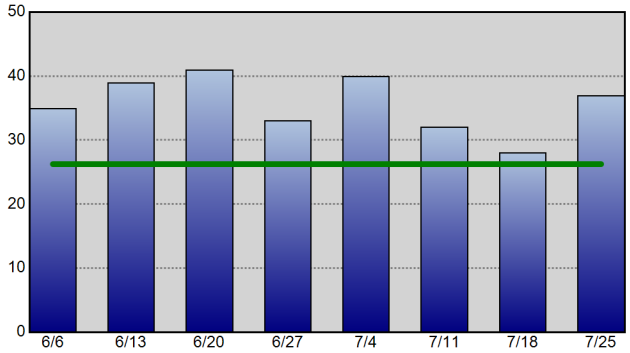

Property Crime - 52wk Avg: 56

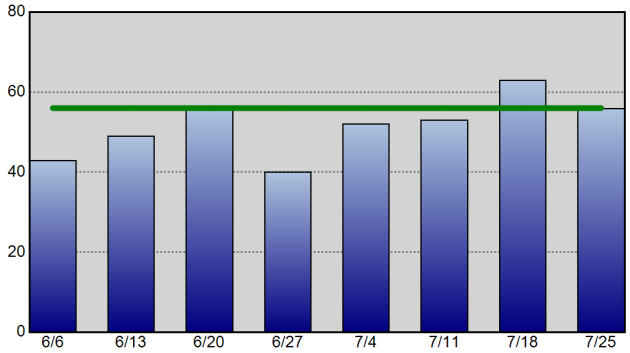

Robbery - 52wk Avg: 5

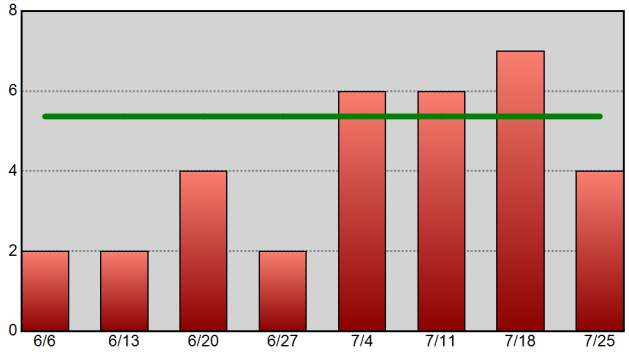

Commercial Burglary - 52wk Avg: 2

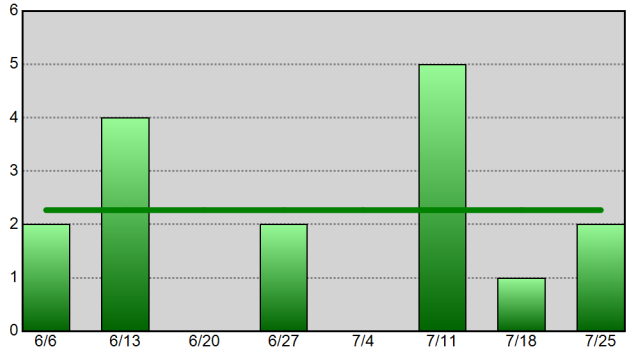

Residential Burglary - 52wk Avg: 7

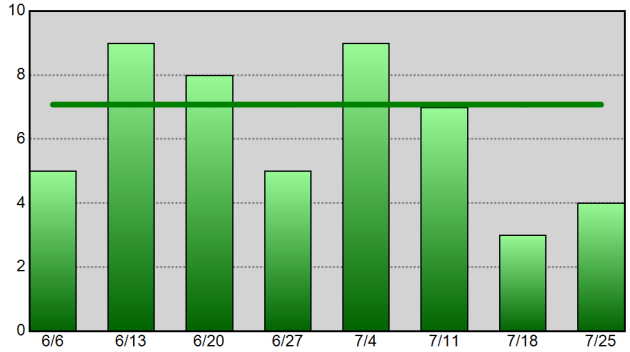

Aggravated Assault - 52wk Avg: 19

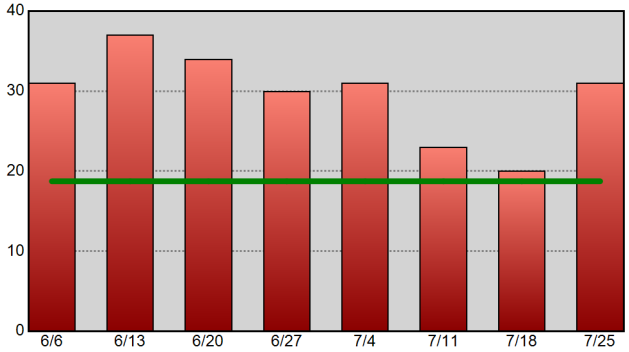

Theft From Vehicle - 52wk Avg: 11

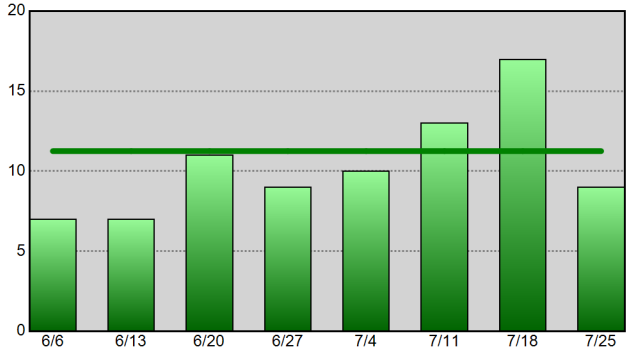

Vehicle Theft - 52wk Avg: 7

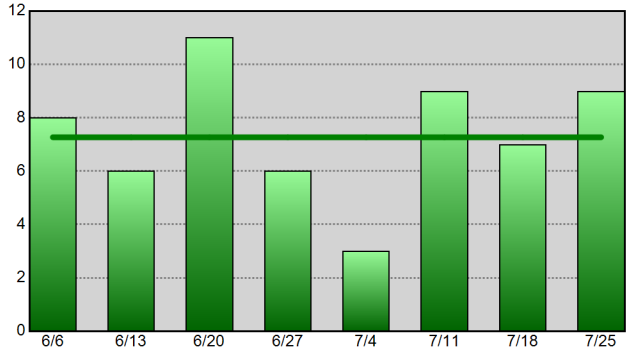

Information summarized for CompStat week ending 07-25-20. The horizontal line on each chart represents the data set's 52-week weekly average.

Sourced from MNPD ARMS on 7/29/2020 7:24:02 AM. The figures above were sourced from incident reports using Uniform Crime Reporting definitions and reporting guidelines, based on the date when the crime was reported. This report is intended to be a management and planning tool and does not reflect the official UCR counts for the department. Incidents where a location is unknown or unspecified are included in the countywide totals.

Madison Precinct UCR Incident Charts

METROPOLITAN POLICE DEPARTMENT
of Nashville and Davidson County

Aggregated by precinct (incident location).
Summarized by CompStat week for past eight weeks.

All Part 1 Incidents - 52wk Avg: 72

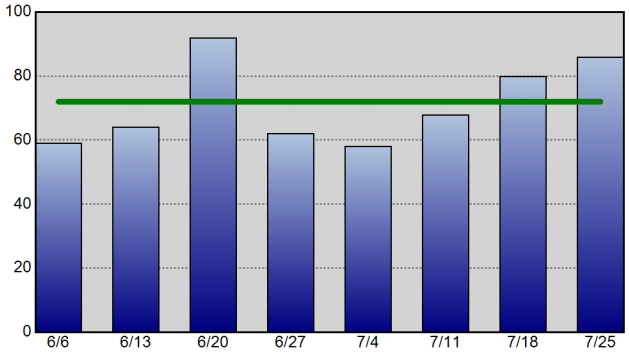

Violent Crime - 52wk Avg: 17

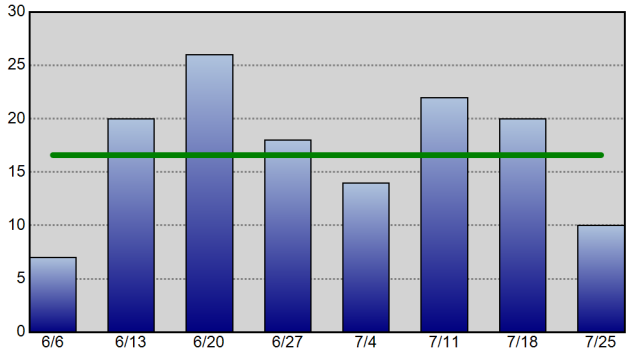

Property Crime - 52wk Avg: 56

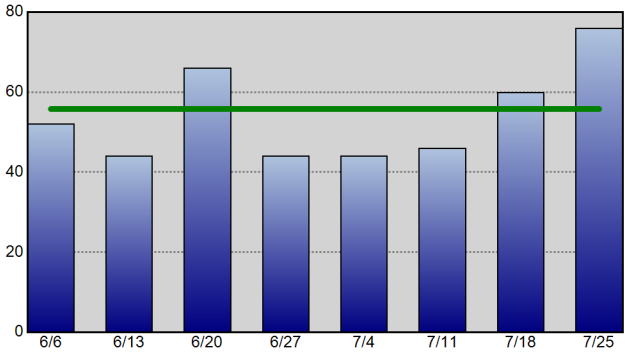

Robbery - 52wk Avg: 3

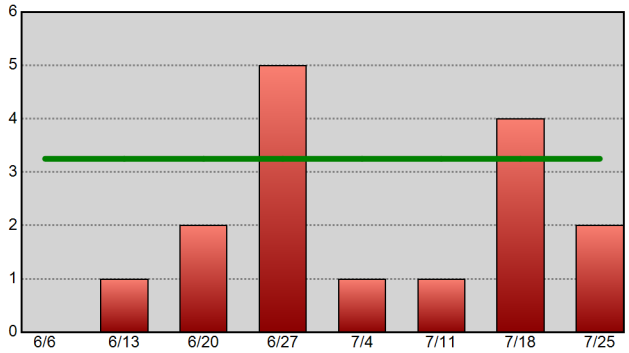

Commercial Burglary - 52wk Avg: 2

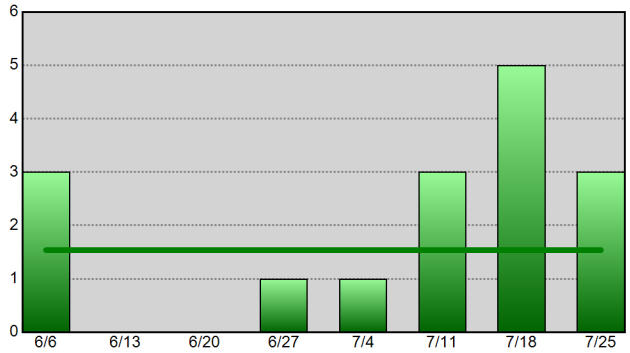

Residential Burglary - 52wk Avg: 6

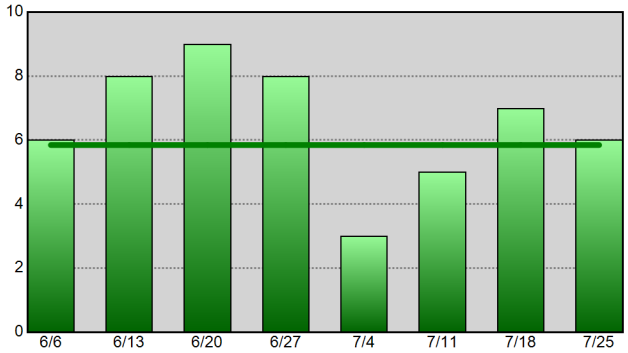

Aggravated Assault - 52wk Avg: 12

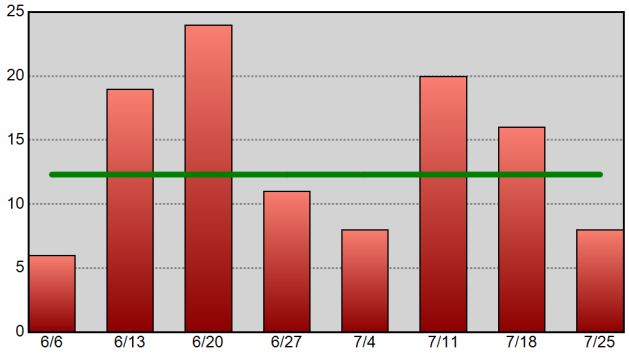

Theft From Vehicle - 52wk Avg: 12

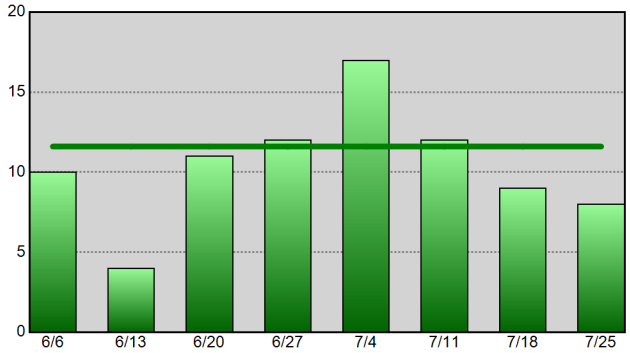

Vehicle Theft - 52wk Avg: 5

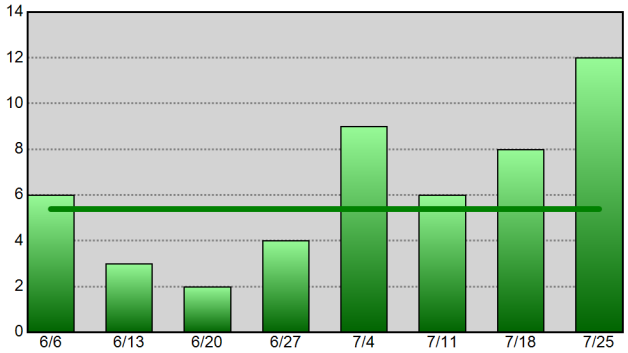

Information summarized for CompStat week ending 07-25-20. The horizontal line on each chart represents the data set's 52-week weekly average.

Sourced from MNPD ARMS on 7/29/2020 7:24:03 AM. The figures above were sourced from incident reports using Uniform Crime Reporting definitions and reporting guidelines, based on the date when the crime was reported. This report is intended to be a management and planning tool and does not reflect the official UCR counts for the department. Incidents where a location is unknown or unspecified are included in the countywide totals.

Midtown Hills Precinct UCR Incident Charts

METROPOLITAN POLICE DEPARTMENT
of Nashville and Davidson County

Aggregated by precinct (incident location).
Summarized by CompStat week for past eight weeks.

All Part 1 Incidents - 52wk Avg: 95

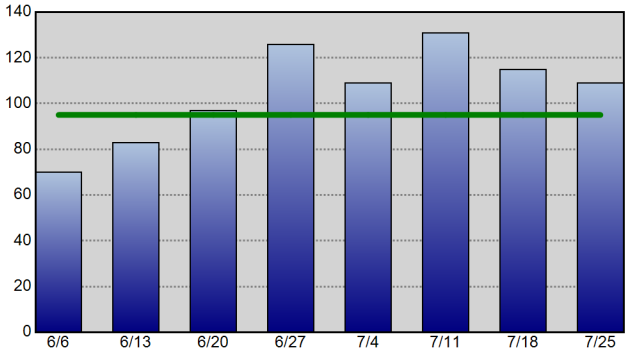

Violent Crime - 52wk Avg: 14

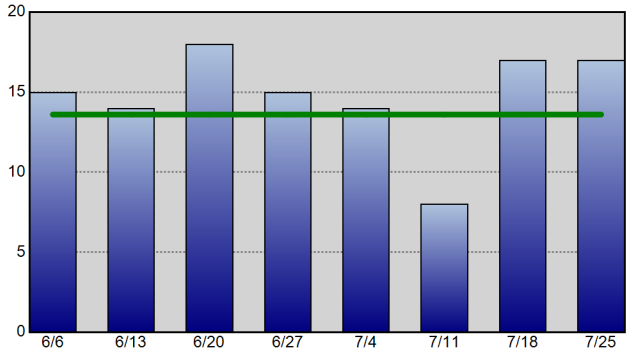

Property Crime - 52wk Avg: 82

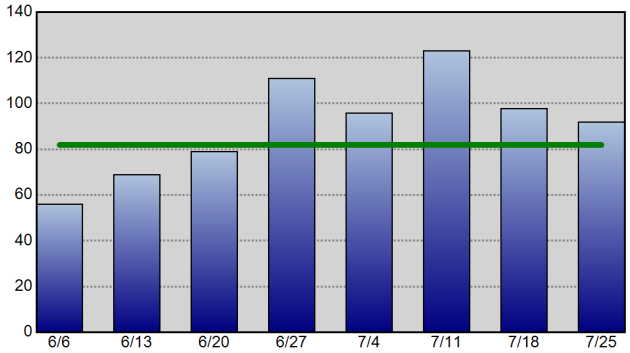

Robbery - 52wk Avg: 4

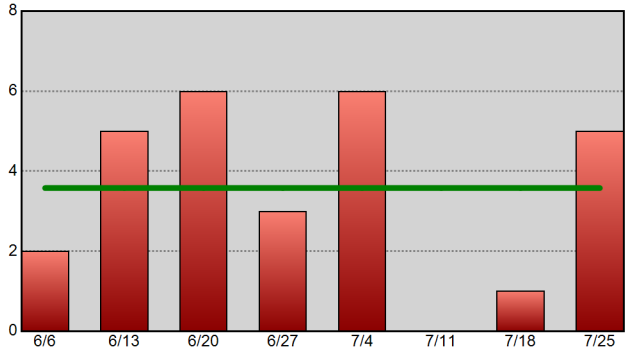

Commercial Burglary - 52wk Avg: 4

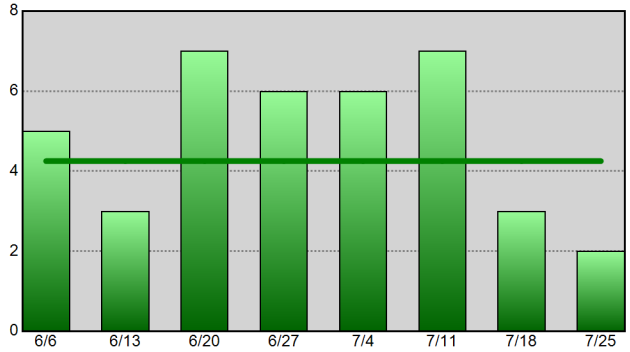

Residential Burglary - 52wk Avg: 5

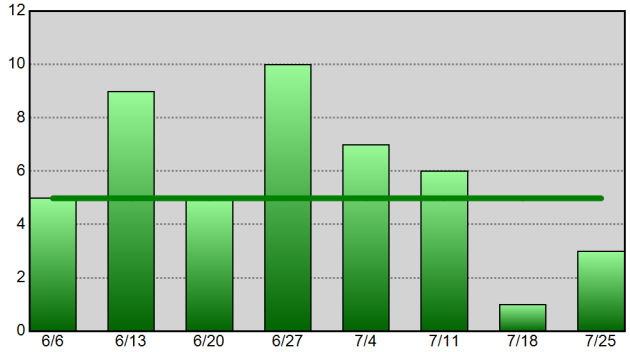

Aggravated Assault - 52wk Avg: 9

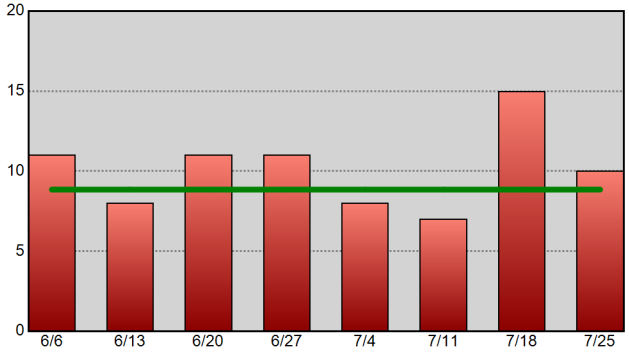

Theft From Vehicle - 52wk Avg: 32

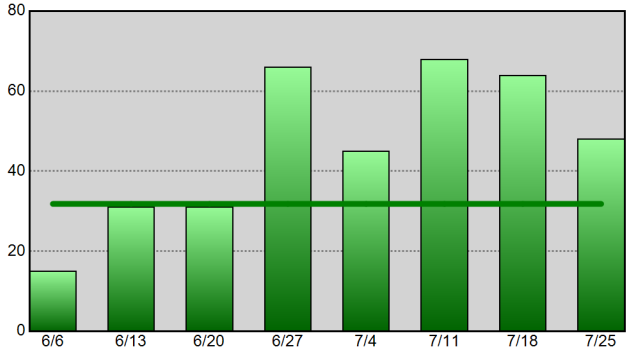

Vehicle Theft - 52wk Avg: 7

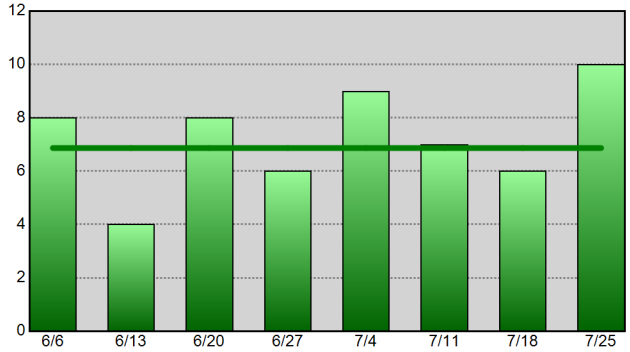

Information summarized for CompStat week ending 07-25-20.
The horizontal line on each chart represents the data set's 52-week weekly average.

Sourced from MNPD ARMS on 7/29/2020 7:24:04 AM. The figures above were sourced from incident reports using Uniform Crime Reporting definitions and reporting guidelines, based on the date when the crime was reported. This report is intended to be a management and planning tool and does not reflect the official UCR counts for the department. Incidents where a location is unknown or unspecified are included in the countywide totals.

UCR Incidents - Annual Totals

Based on date when each incident was reported.

METROPOLITAN POLICE DEPARTMENT

of Nashville and Davidson County

Year End Totals - All Part 1 Incidents (Prior 9 Year Annual Avg: 33,877)

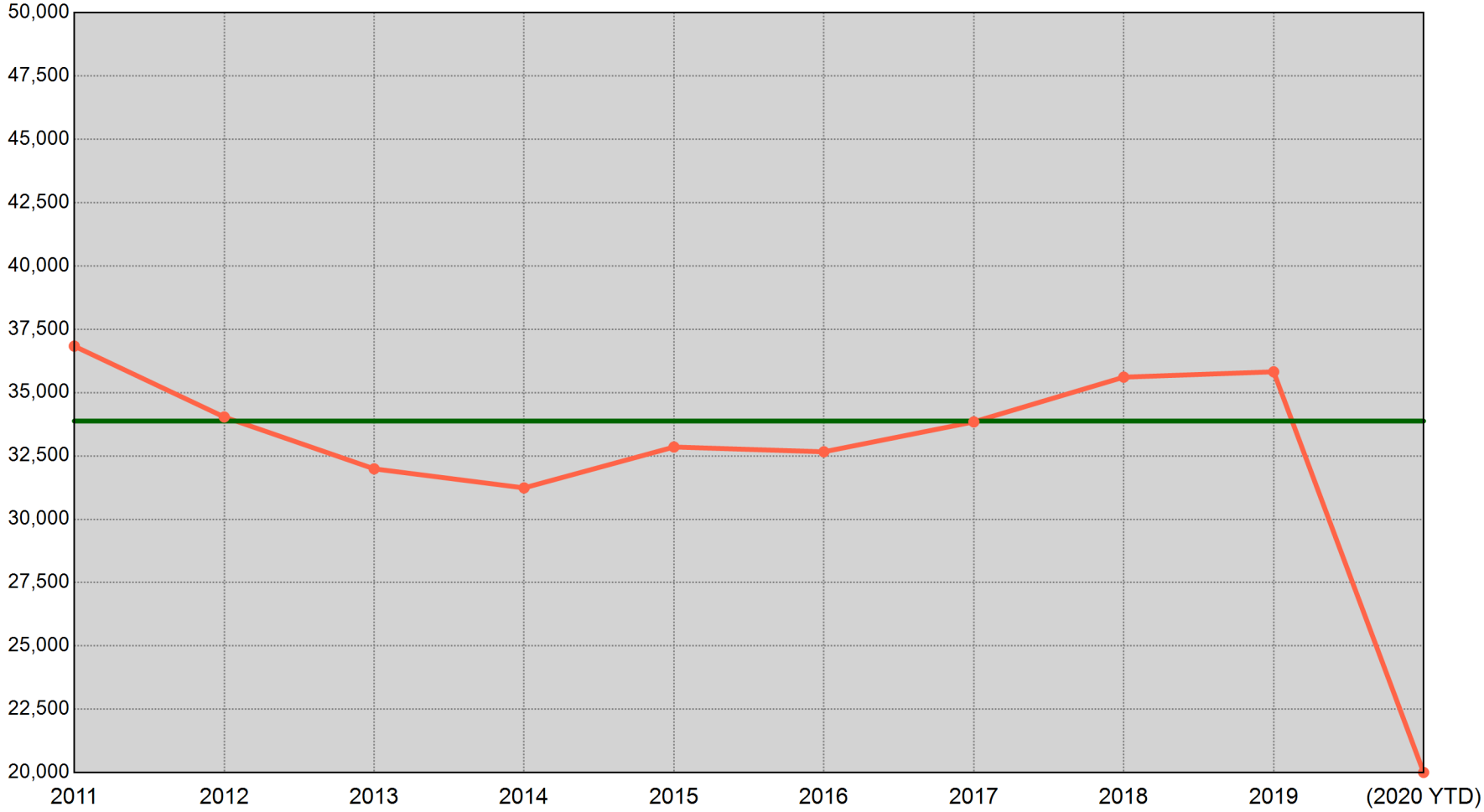

2011	2012	2013	2014	2015	2016	2017	2018	2019	(2020 YTD)
36,835 Incidents	34,038 Incidents	31,991 Incidents	31,238 Incidents	32,853 Incidents	32,664 Incidents	33,845 Incidents	35,611 Incidents	35,821 Incidents	20,005 Incidents

"(2020 YTD)" is a count of UCR incidents reported between 01/01/2020 and 07/25/2020. The green horizontal line represents the average of the nine prior annual totals.

Sourced from MNPD ARMS on 7/29/2020 7:24:04 AM. The figures above were sourced from incident reports using Uniform Crime Reporting definitions and reporting guidelines, based on the date when the crime was reported. This report is intended to be a management and planning tool and does not reflect the official UCR counts for the department. Incidents where a location is unknown or unspecified are included in the countywide totals.

UCR Incidents - YTD Comparisons: All Incidents

METROPOLITAN POLICE DEPARTMENT
of Nashville and Davidson County

Aggregated by precinct (incident location). Based on date when each incident was reported.

		2012 YTD to 2020 YTD	2013 YTD to 2020 YTD	2014 YTD to 2020 YTD	2015 YTD to 2020 YTD	2016 YTD to 2020 YTD	2017 YTD to 2020 YTD	2018 YTD to 2020 YTD	2019 YTD to 2020 YTD	8 YTD Avg to 2020 YTD	5 YTD Avg to 2020 YTD
West	Prior YTD	2,108	2,425	1,989	1,916	2,000	2,128	2,134	2,105	2,101	2,057
	YTD	1,890	1,890	1,890	1,890	1,890	1,890	1,890	1,890	1,890	1,890
	% Change	-10.3%	-22.1%	-5.0%	-1.4%	-5.5%	-11.2%	-11.4%	-10.2%	-10.0%	-8.1%
East	Prior YTD	2,530	2,210	1,894	2,110	2,016	2,113	2,096	2,040	2,126	2,075
	YTD	2,160	2,160	2,160	2,160	2,160	2,160	2,160	2,160	2,160	2,160
	% Change	-14.6%	-2.3%	14.0%	2.4%	7.1%	2.2%	3.1%	5.9%	1.6%	4.1%
South	Prior YTD	3,277	3,394	3,212	3,314	3,484	3,324	3,416	3,574	3,374	3,422
	YTD	4,052	4,052	4,052	4,052	4,052	4,052	4,052	4,052	4,052	4,052
	% Change	23.6%	19.4%	26.2%	22.3%	16.3%	21.9%	18.6%	13.4%	20.1%	18.4%
Central	Prior YTD	959	786	737	783	792	1,001	1,018	1,416	937	1,002
	YTD	980	980	980	980	980	980	980	980	980	980
	% Change	2.2%	24.7%	33.0%	25.2%	23.7%	-2.1%	-3.7%	-30.8%	4.7%	-2.2%
Hermitage	Prior YTD	3,448	3,456	3,255	3,146	3,382	3,422	3,405	3,551	3,383	3,381
	YTD	3,562	3,562	3,562	3,562	3,562	3,562	3,562	3,562	3,562	3,562
	% Change	3.3%	3.1%	9.4%	13.2%	5.3%	4.1%	4.6%	0.3%	5.3%	5.4%
North	Prior YTD	2,206	2,237	2,111	2,164	2,246	2,495	2,655	2,612	2,341	2,434
	YTD	2,433	2,433	2,433	2,433	2,433	2,433	2,433	2,433	2,433	2,433
	% Change	10.3%	8.8%	15.3%	12.4%	8.3%	-2.5%	-8.4%	-6.9%	4.0%	0.0%
Madison	Prior YTD	2,291	1,897	1,901	2,132	2,099	2,229	2,154	1,931	2,079	2,109
	YTD	2,129	2,129	2,129	2,129	2,129	2,129	2,129	2,129	2,129	2,129
	% Change	-7.1%	12.2%	12.0%	-0.1%	1.4%	-4.5%	-1.2%	10.3%	2.4%	0.9%
Midtown Hills	Prior YTD	2,261	2,230	2,094	1,930	2,010	2,257	2,429	2,484	2,212	2,222
	YTD	2,793	2,793	2,793	2,793	2,793	2,793	2,793	2,793	2,793	2,793
	% Change	23.5%	25.2%	33.4%	44.7%	39.0%	23.7%	15.0%	12.4%	26.3%	25.7%
Not Validated	Prior YTD	2	1	0	5	1	0	0	1	1	1
	YTD	6	6	6	6	6	6	6	6	6	6
	% Change	200.0%	500.0%	-	20.0%	500.0%	-	-	500.0%	500.0%	500.0%
County	Prior YTD	19,082	18,636	17,193	17,500	18,030	18,969	19,307	19,714	18,554	18,704
	YTD	20,005	20,005	20,005	20,005	20,005	20,005	20,005	20,005	20,005	20,005
	% Change	4.8%	7.3%	16.4%	14.3%	11.0%	5.5%	3.6%	1.5%	7.8%	7.0%

Information summarized for CompStat week ending 07/25/2020.

Sourced from MNPD ARMS on 7/29/2020 7:24:05 AM. The figures above were sourced from incident reports using Uniform Crime Reporting definitions and reporting guidelines, based on the date when the crime was reported. This report is intended to be a management and planning tool and does not reflect the official UCR counts for the department. Incidents where a location is unknown or unspecified are included in the countywide totals. 'Unknown' refers to records in which the address is listed as 'Unknown' on the incident report. 'Not Validated' refers to records that were entered in with an invalid addresses.

County UCR Incidents - YTD Comparison Charts

Aggregated by precinct (incident location). Based on date when each incident was reported.

METROPOLITAN POLICE DEPARTMENT

of Nashville and Davidson County

All Part 1 Incidents - Annual YTD Avg: 18,873 (Bar Chart)

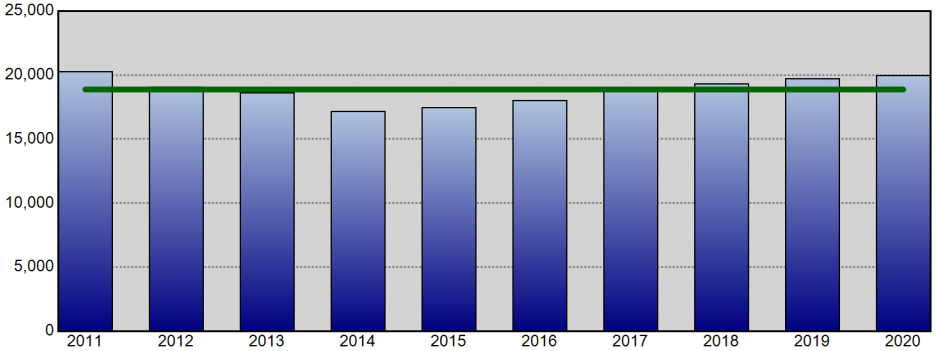

All Part 1 Incidents - Annual YTD Avg: 18,873 (Line Chart)

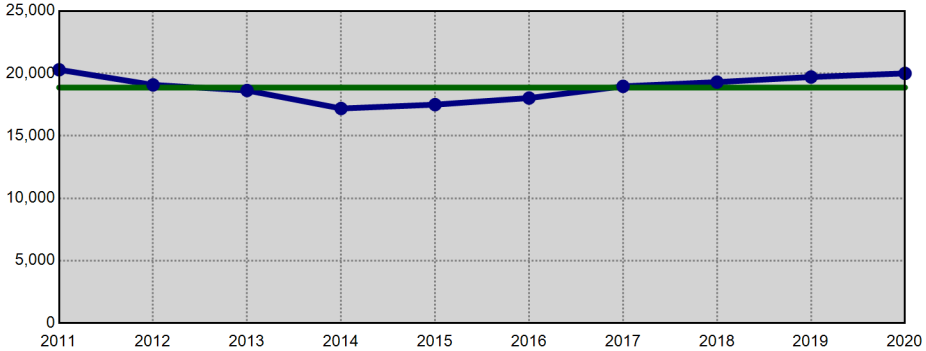

Violent Crime - Annual YTD Avg: 4,233 (Bar Chart)

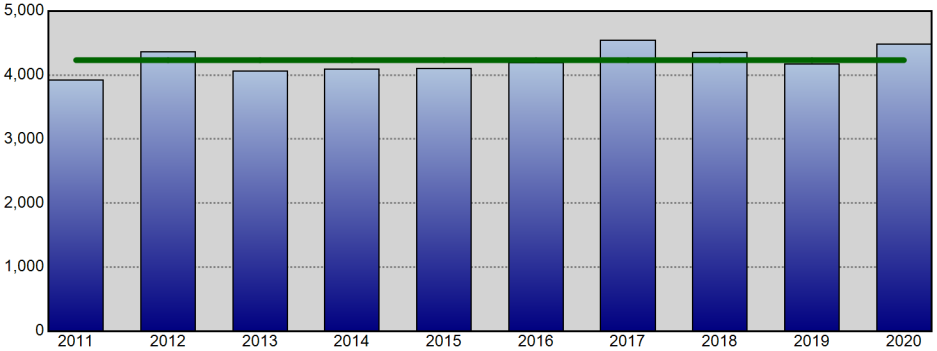

Violent Crime - Annual YTD Avg: 4,233 (Line Chart)

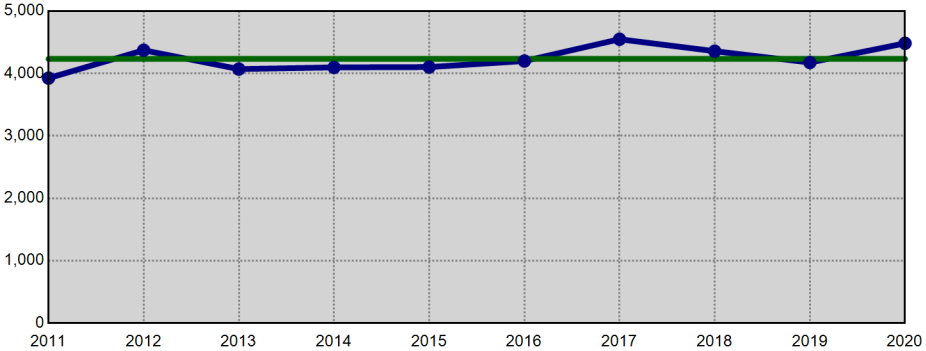

Property Crime - Annual YTD Avg: 14,641 (Bar Chart)

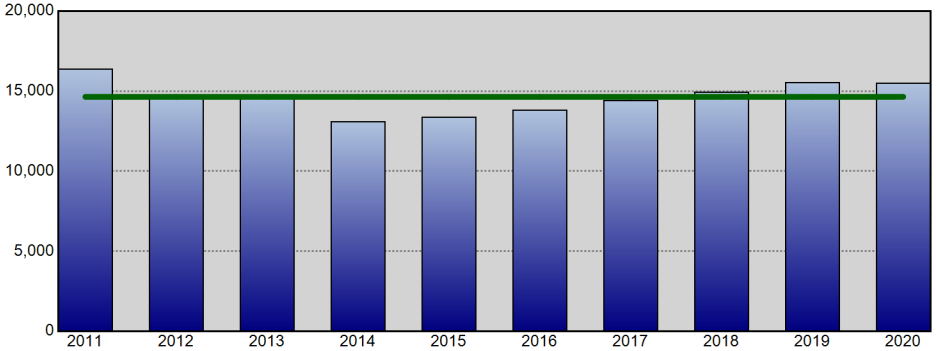

Property Crime - Annual YTD Avg: 14,641 (Line Chart)

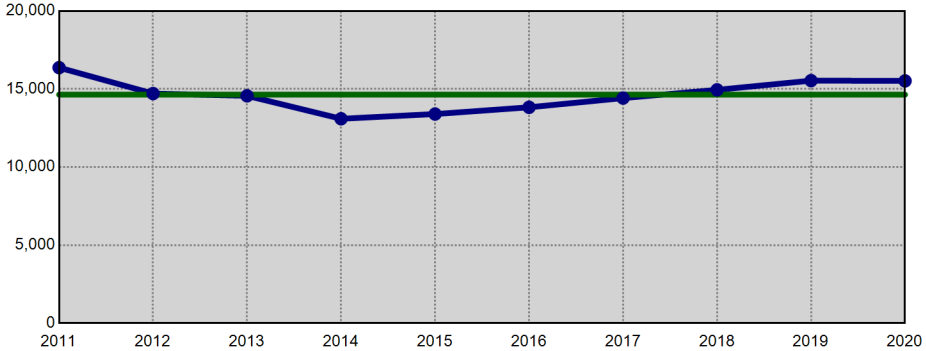

Information summarized for CompStat week ending 07/25/2020. The horizontal line on each chart represents the average of the prior 9 YTD offense totals.

Sourced from MNPD ARMS on 7/29/2020 7:24:05 AM. The figures above were sourced from incident reports using Uniform Crime Reporting definitions and reporting guidelines, based on the date when the crime was reported. This report is intended to be a management and planning tool and does not reflect the official UCR counts for the department. Incidents where a location is unknown or unspecified are included in the countywide totals.

West Precinct UCR Incidents - YTD Comparisons

Aggregated by precinct (incident location). Based on date when each incident was reported.

METROPOLITAN POLICE DEPARTMENT
of Nashville and Davidson County

All Part 1 Incidents - Annual YTD Avg: 2,078 (Bar Chart)

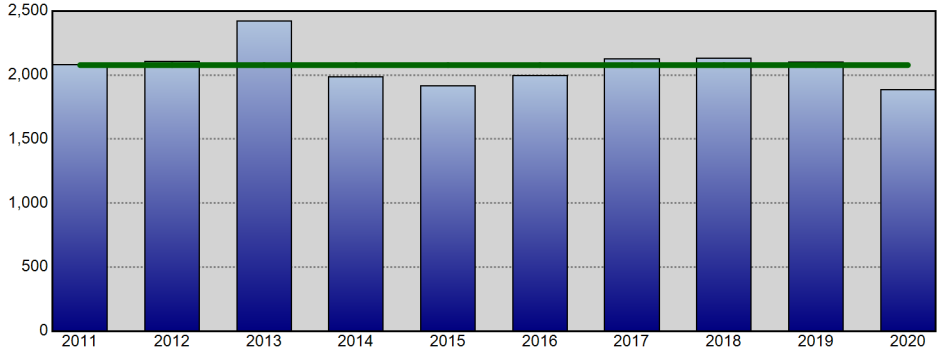

All Part 1 Incidents - Annual YTD Avg: 2,078 (Line Chart)

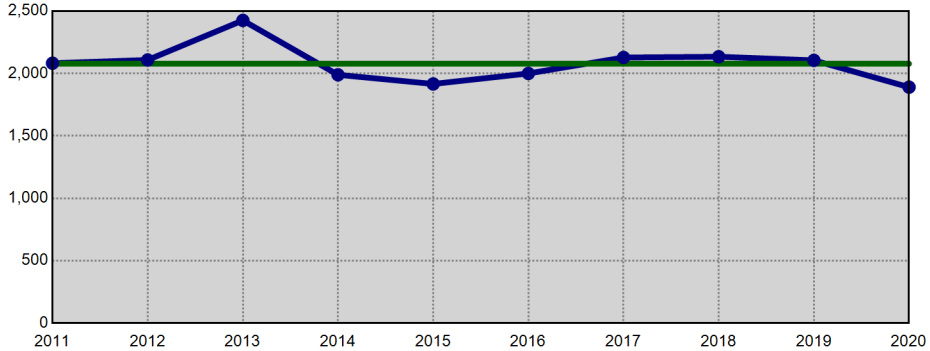

Violent Crime - Annual YTD Avg: 256 (Bar Chart)

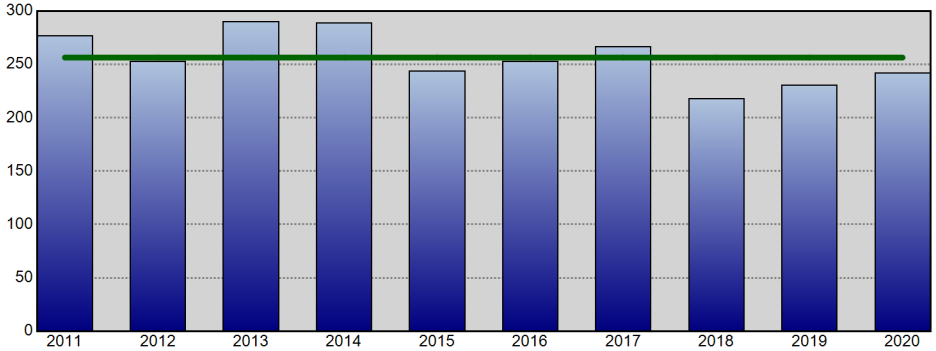

Violent Crime - Annual YTD Avg: 256 (Line Chart)

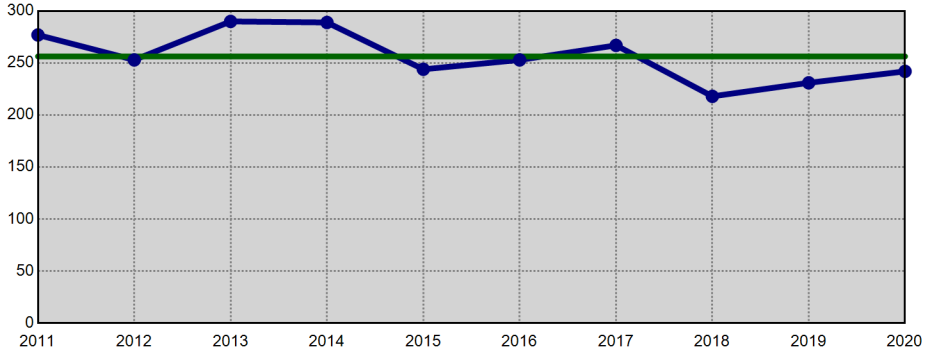

Property Crime - Annual YTD Avg: 1,821 (Bar Chart)

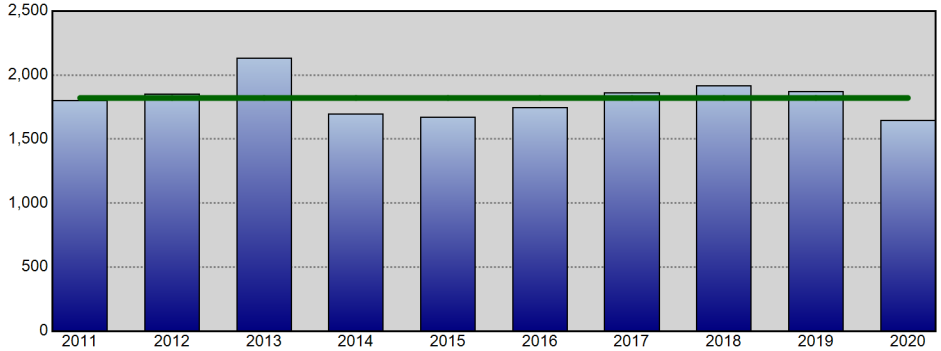

Property Crime - Annual YTD Avg: 1,821 (Line Chart)

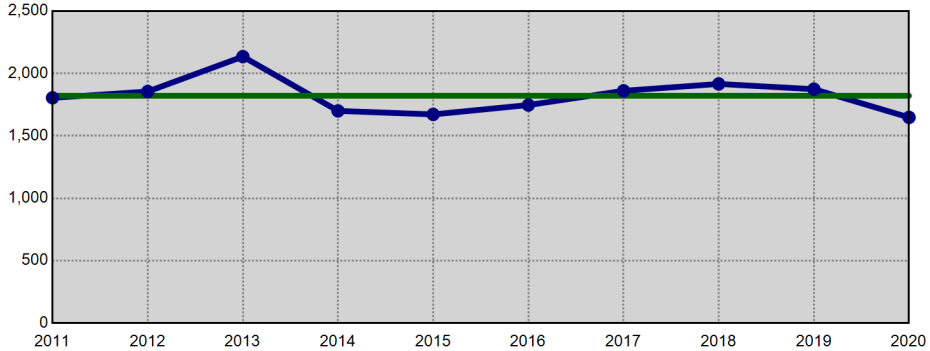

Information summarized for CompStat week ending 07/25/2020. The horizontal line on each chart represents the average of the prior 9 YTD offense totals.

Sourced from MNPD ARMS on 7/29/2020 7:24:06 AM. The figures above were sourced from incident reports using Uniform Crime Reporting definitions and reporting guidelines, based on the date when the crime was reported. This report is intended to be a management and planning tool and does not reflect the official UCR counts for the department. Incidents where a location is unknown or unspecified are included in the countywide totals.

East Precinct UCR Incidents - YTD Comparisons

Aggregated by precinct (incident location). Based on date when each incident was reported.

METROPOLITAN POLICE DEPARTMENT
of Nashville and Davidson County

All Part 1 Incidents - Annual YTD Avg: 2,201 (Bar Chart)

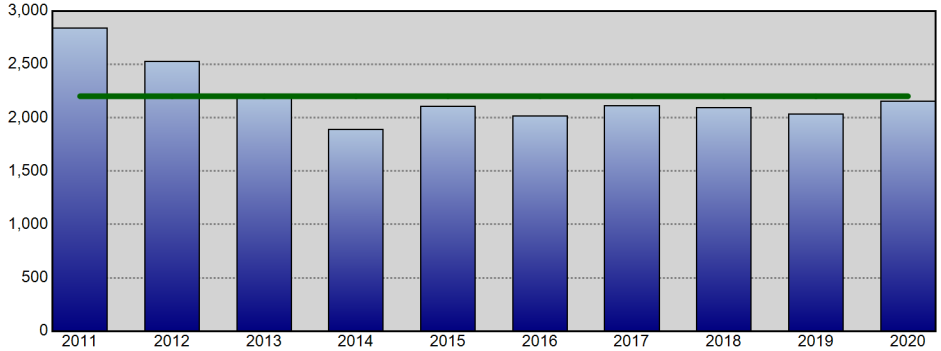

All Part 1 Incidents - Annual YTD Avg: 2,201 (Line Chart)

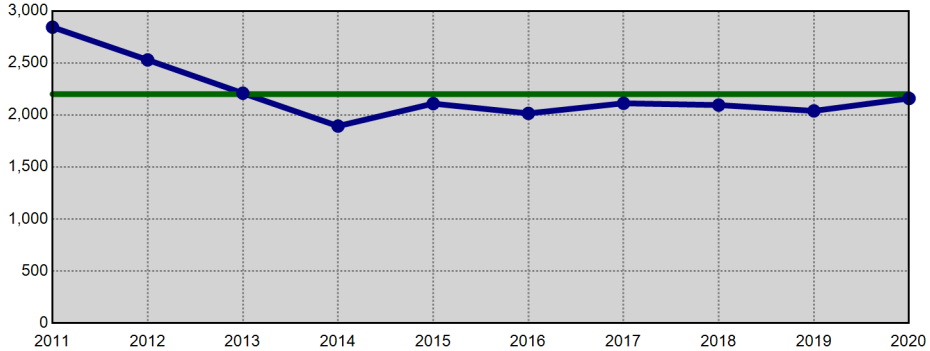

Violent Crime - Annual YTD Avg: 589 (Bar Chart)

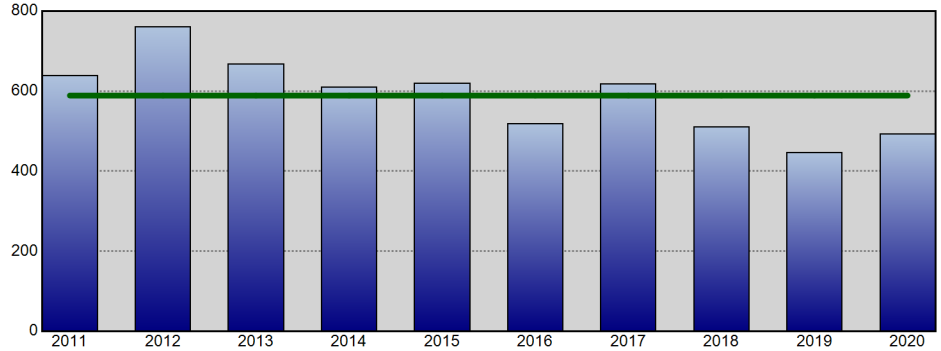

Violent Crime - Annual YTD Avg: 589 (Line Chart)

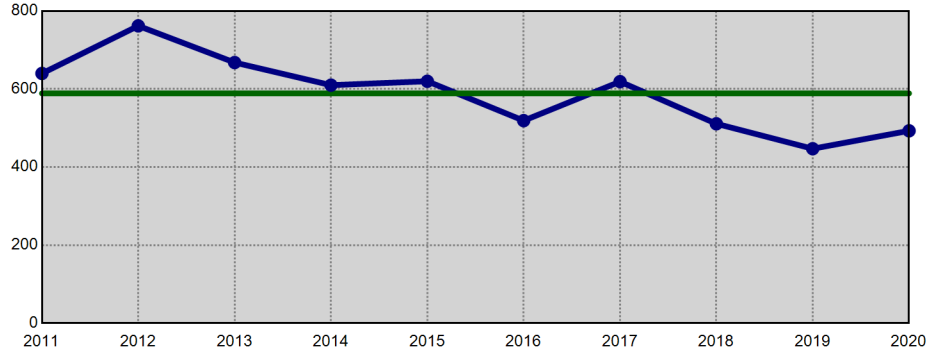

Property Crime - Annual YTD Avg: 1,613 (Bar Chart)

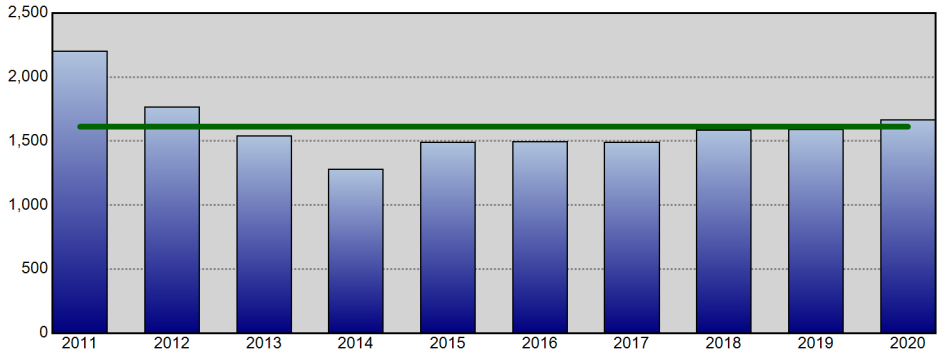

Property Crime - Annual YTD Avg: 1,613 (Line Chart)

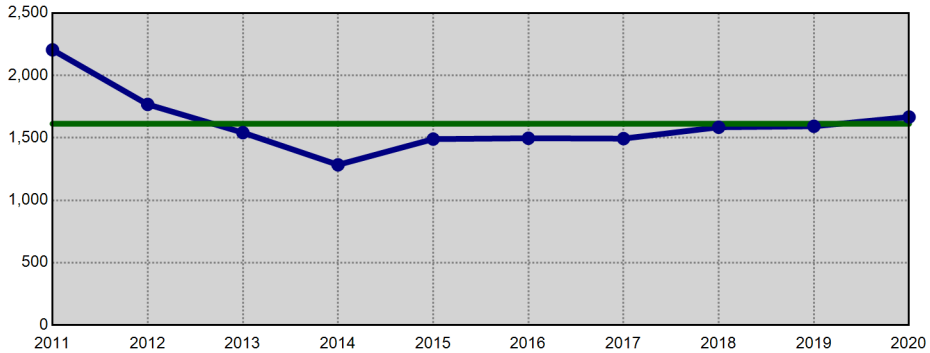

Information summarized for CompStat week ending 07/25/2020. The horizontal line on each chart represents the average of the prior 9 YTD offense totals.

Sourced from MNPD ARMS on 7/29/2020 7:24:06 AM. The figures above were sourced from incident reports using Uniform Crime Reporting definitions and reporting guidelines, based on the date when the crime was reported. This report is intended to be a management and planning tool and does not reflect the official UCR counts for the department. Incidents where a location is unknown or unspecified are included in the countywide totals.

South Precinct UCR Incidents - YTD Comparisons

Aggregated by precinct (incident location). Based on date when each incident was reported.

METROPOLITAN POLICE DEPARTMENT
of Nashville and Davidson County

All Part 1 Incidents - Annual YTD Avg: 3,488 (Bar Chart)

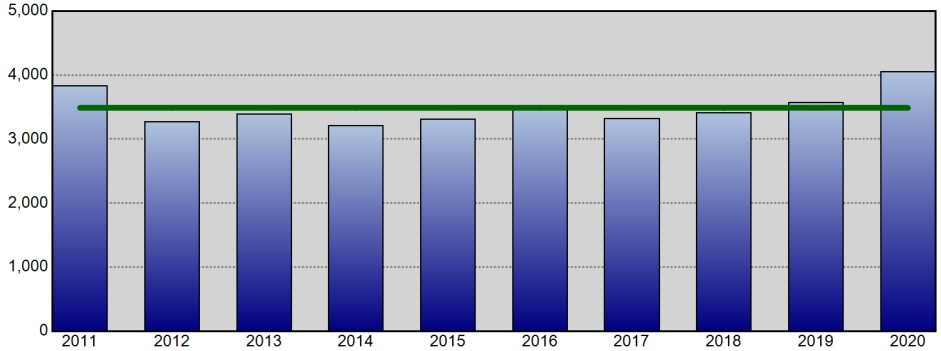

All Part 1 Incidents - Annual YTD Avg: 3,488 (Line Chart)

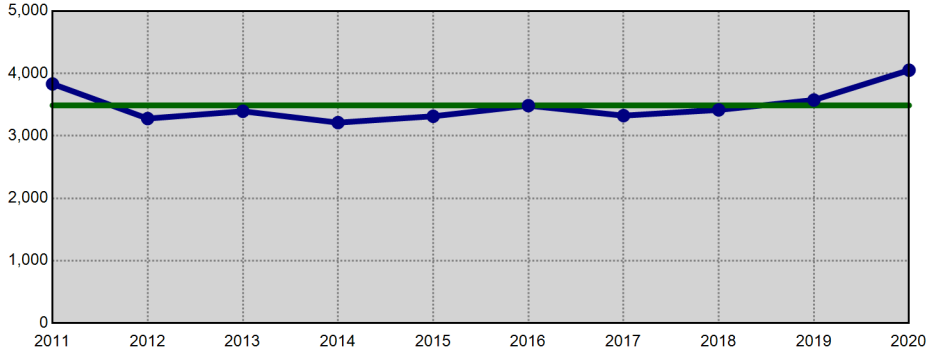

Violent Crime - Annual YTD Avg: 837 (Bar Chart)

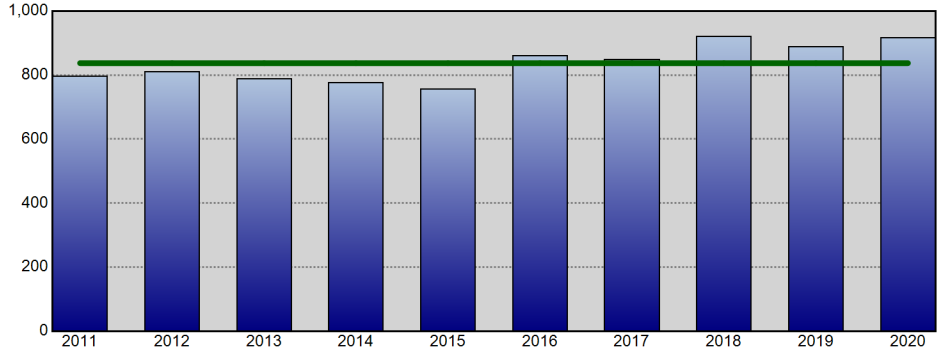

Violent Crime - Annual YTD Avg: 837 (Line Chart)

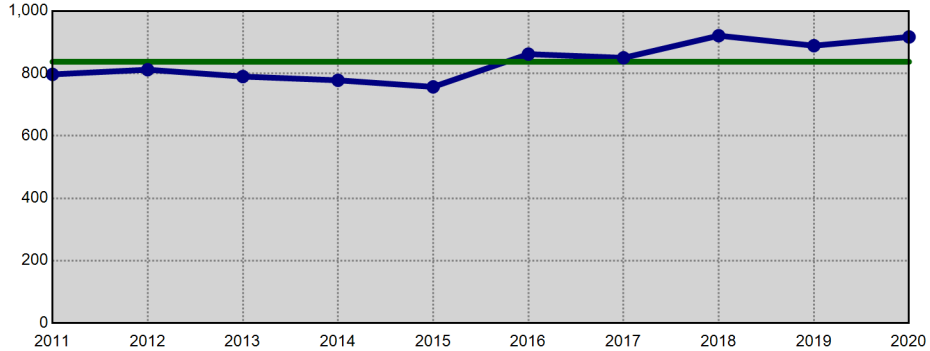

Property Crime - Annual YTD Avg: 2,651 (Bar Chart)

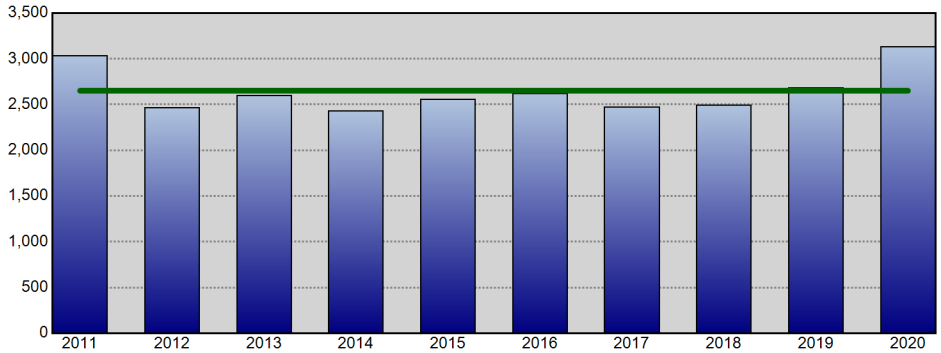

Property Crime - Annual YTD Avg: 2,651 (Line Chart)

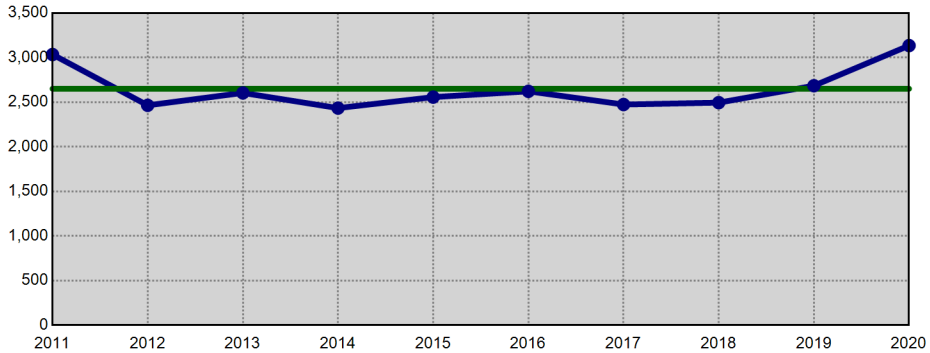

Information summarized for CompStat week ending 07/25/2020. The horizontal line on each chart represents the average of the prior 9 YTD offense totals.

Sourced from MNPD ARMS on 7/29/2020 7:24:07 AM. The figures above were sourced from incident reports using Uniform Crime Reporting definitions and reporting guidelines, based on the date when the crime was reported. This report is intended to be a management and planning tool and does not reflect the official UCR counts for the department. Incidents where a location is unknown or unspecified are included in the countywide totals.

Central Precinct UCR Incidents - YTD Comparisons

Aggregated by precinct (incident location). Based on date when each incident was reported.

METROPOLITAN POLICE DEPARTMENT
of Nashville and Davidson County

All Part 1 Incidents - Annual YTD Avg: 942 (Bar Chart)

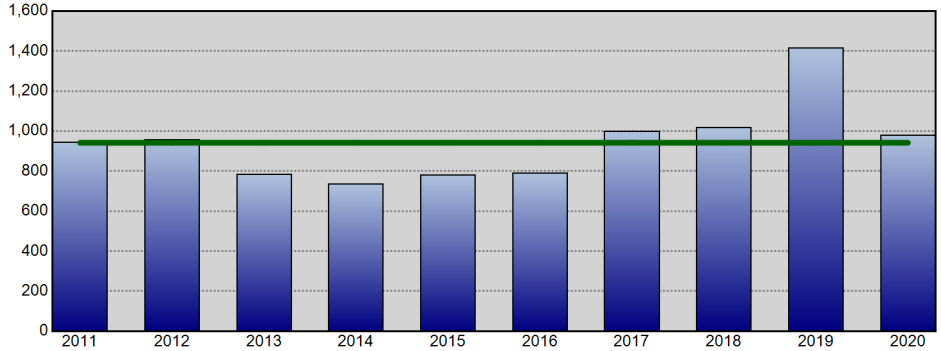

All Part 1 Incidents - Annual YTD Avg: 942 (Line Chart)

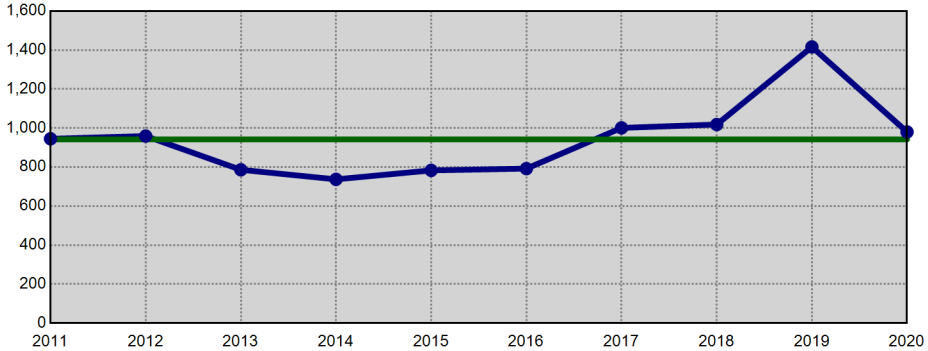

Violent Crime - Annual YTD Avg: 208 (Bar Chart)

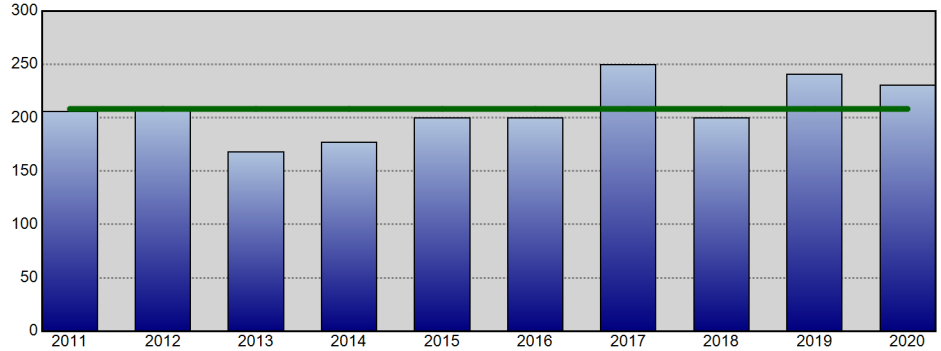

Violent Crime - Annual YTD Avg: 208 (Line Chart)

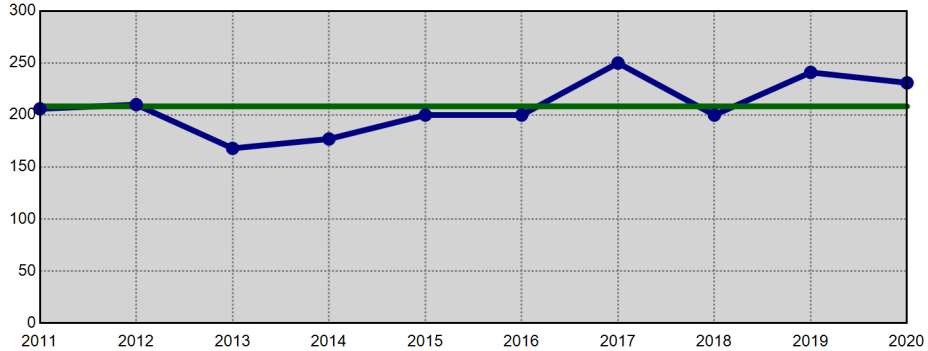

Property Crime - Annual YTD Avg: 733 (Bar Chart)

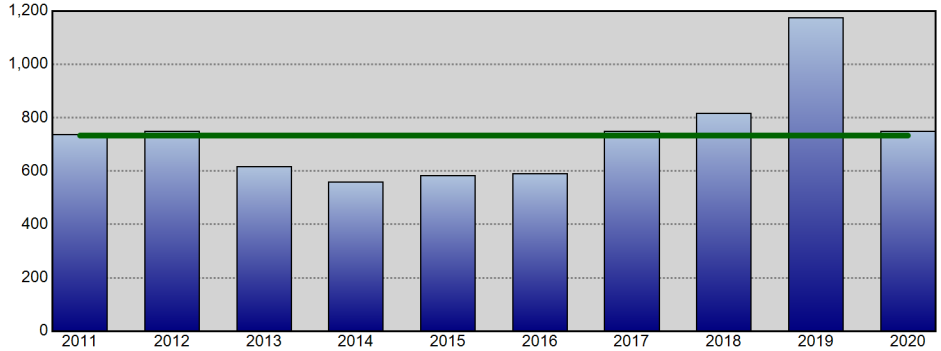

Property Crime - Annual YTD Avg: 733 (Line Chart)

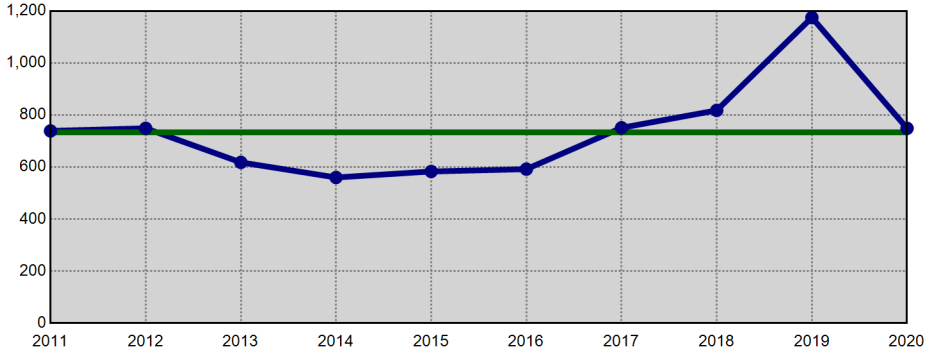

Information summarized for CompStat week ending 07/25/2020. The horizontal line on each chart represents the average of the prior 9 YTD offense totals.

Sourced from MNPD ARMS on 7/29/2020 7:24:08 AM. The figures above were sourced from incident reports using Uniform Crime Reporting definitions and reporting guidelines, based on the date when the crime was reported. This report is intended to be a management and planning tool and does not reflect the official UCR counts for the department. Incidents where a location is unknown or unspecified are included in the countywide totals.

Hermitage Precinct UCR Incidents - YTD Comparisons

METROPOLITAN POLICE DEPARTMENT
of Nashville and Davidson County

Aggregated by precinct (incident location). Based on date when each incident was reported.

All Part 1 Incidents - Annual YTD Avg: 3,407 (Bar Chart)

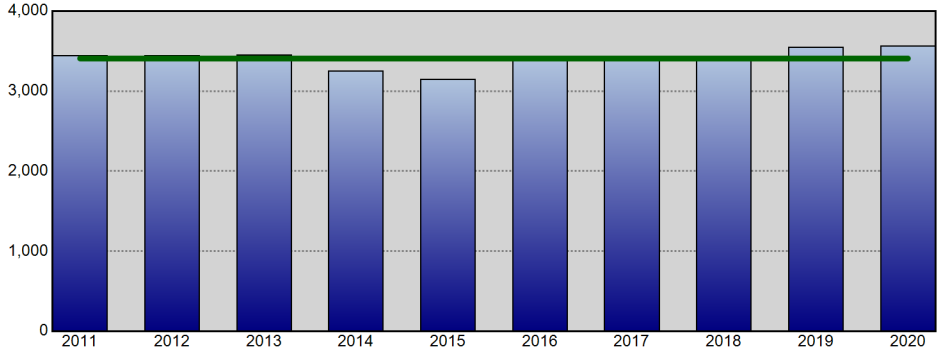

All Part 1 Incidents - Annual YTD Avg: 3,407 (Line Chart)

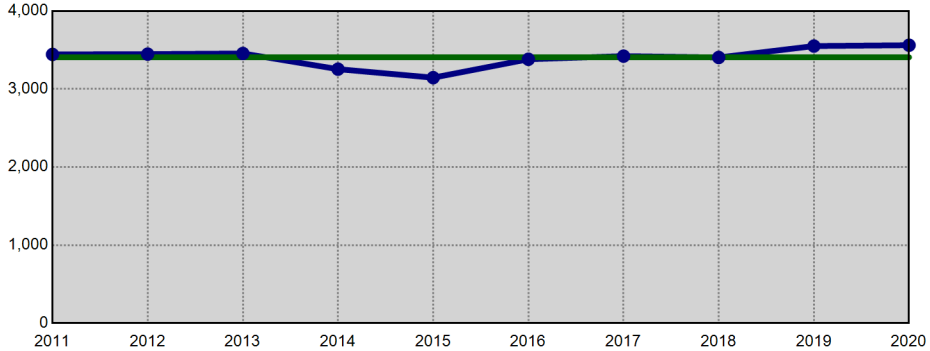

Violent Crime - Annual YTD Avg: 744 (Bar Chart)

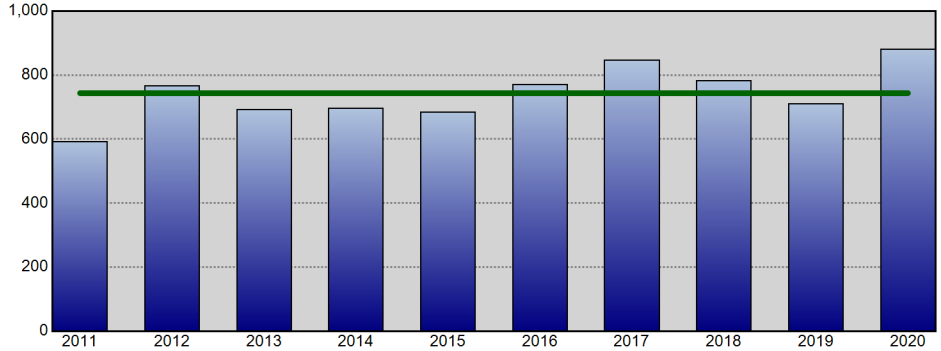

Violent Crime - Annual YTD Avg: 744 (Line Chart)

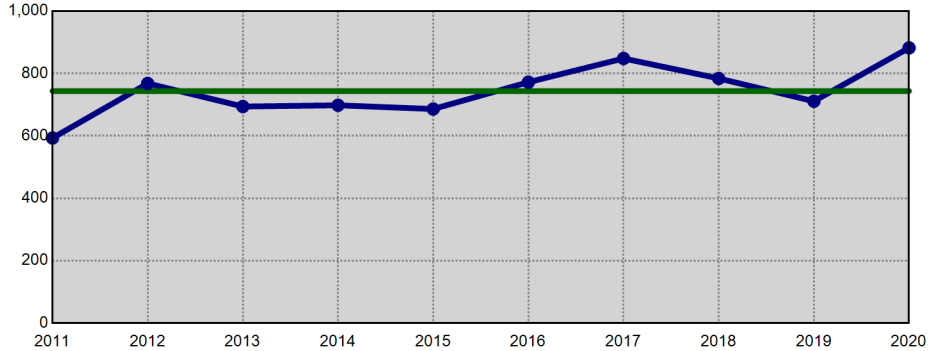

Property Crime - Annual YTD Avg: 2,664 (Bar Chart)

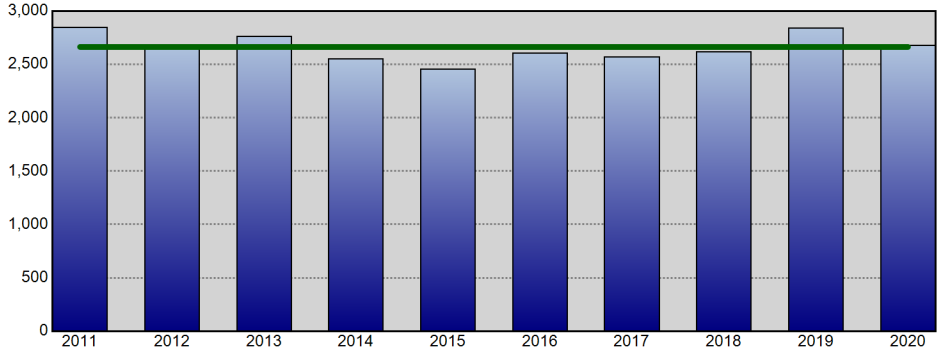

Property Crime - Annual YTD Avg: 2,664 (Line Chart)

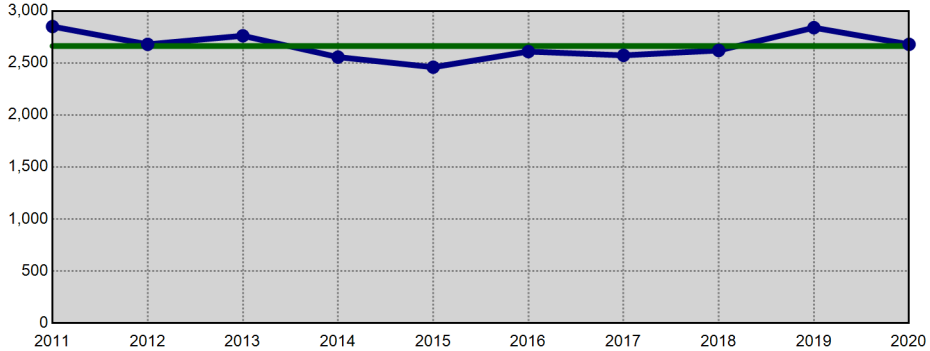

Information summarized for CompStat week ending 07/25/2020. The horizontal line on each chart represents the average of the prior 9 YTD offense totals.

Sourced from MNPD ARMS on 7/29/2020 7:24:08 AM. The figures above were sourced from incident reports using Uniform Crime Reporting definitions and reporting guidelines, based on the date when the crime was reported. This report is intended to be a management and planning tool and does not reflect the official UCR counts for the department. Incidents where a location is unknown or unspecified are included in the countywide totals.

North Precinct UCR Incidents - YTD Comparisons

Aggregated by precinct (incident location). Based on date when each incident was reported.

METROPOLITAN POLICE DEPARTMENT
of Nashville and Davidson County

All Part 1 Incidents - Annual YTD Avg: 2,348 (Bar Chart)

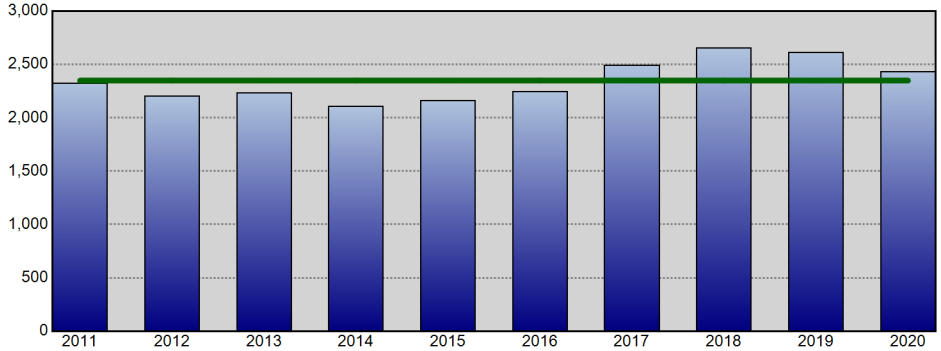

All Part 1 Incidents - Annual YTD Avg: 2,348 (Line Chart)

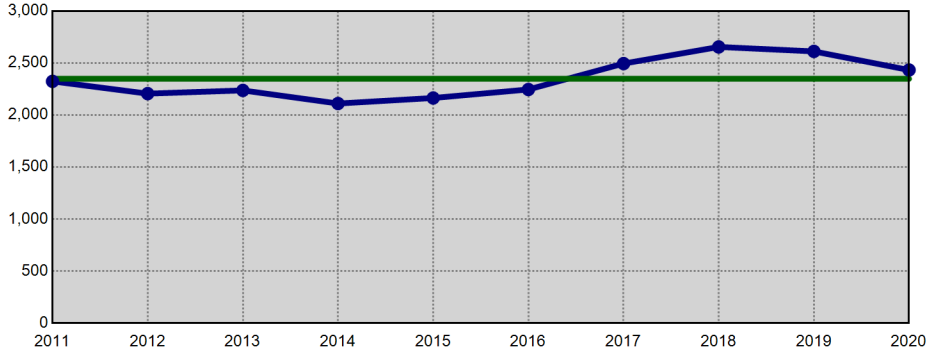

Violent Crime - Annual YTD Avg: 754 (Bar Chart)

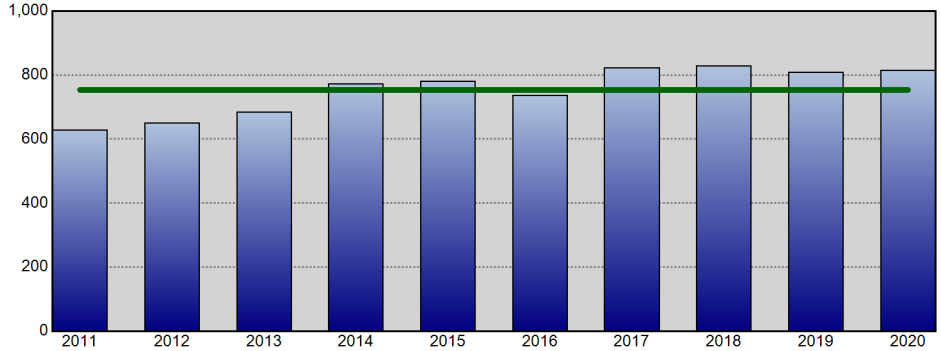

Violent Crime - Annual YTD Avg: 754 (Line Chart)

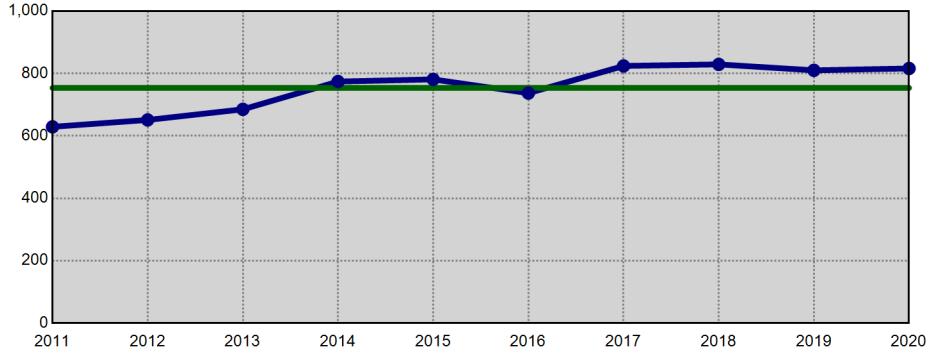

Property Crime - Annual YTD Avg: 1,595 (Bar Chart)

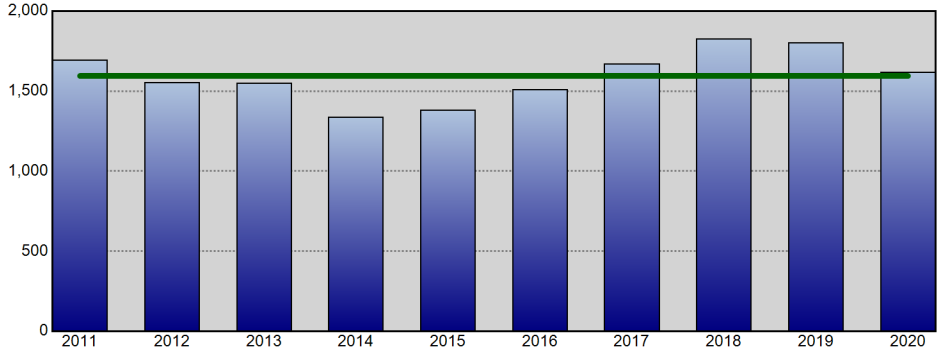

Property Crime - Annual YTD Avg: 1,595 (Line Chart)

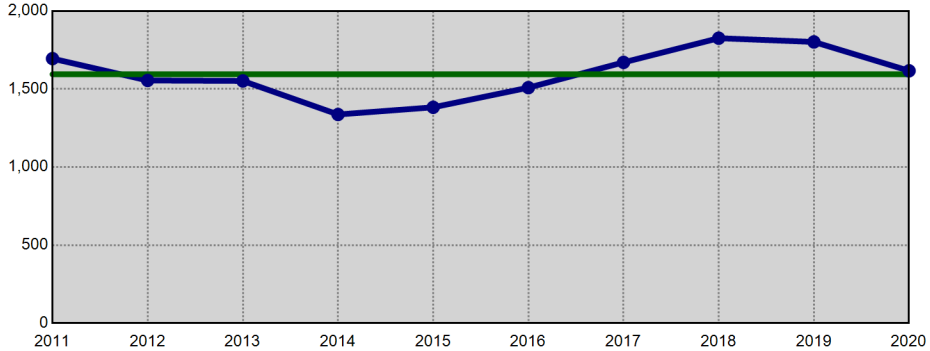

Information summarized for CompStat week ending 07/25/2020. The horizontal line on each chart represents the average of the prior 9 YTD offense totals.

Sourced from MNPD ARMS on 7/29/2020 7:24:09 AM. The figures above were sourced from incident reports using Uniform Crime Reporting definitions and reporting guidelines, based on the date when the crime was reported. This report is intended to be a management and planning tool and does not reflect the official UCR counts for the department. Incidents where a location is unknown or unspecified are included in the countywide totals.

Madison Precinct UCR Incidents - YTD Comparisons

METROPOLITAN POLICE DEPARTMENT
of Nashville and Davidson County

Aggregated by precinct (incident location). Based on date when each incident was reported.

All Part 1 Incidents - Annual YTD Avg: 2,098 (Bar Chart)

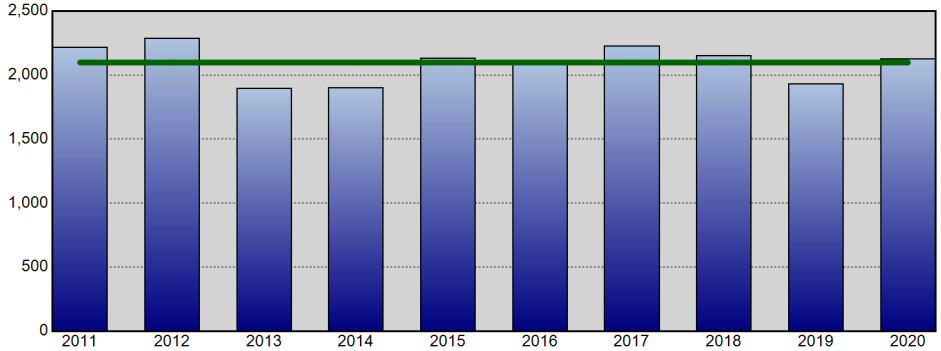

All Part 1 Incidents - Annual YTD Avg: 2,098 (Line Chart)

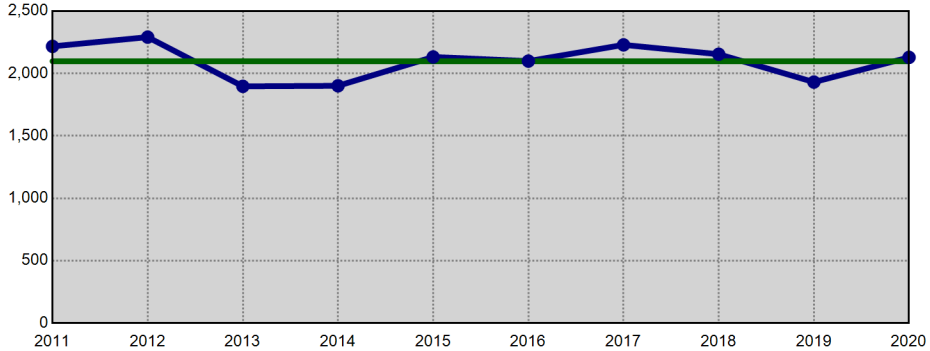

Violent Crime - Annual YTD Avg: 468 (Bar Chart)

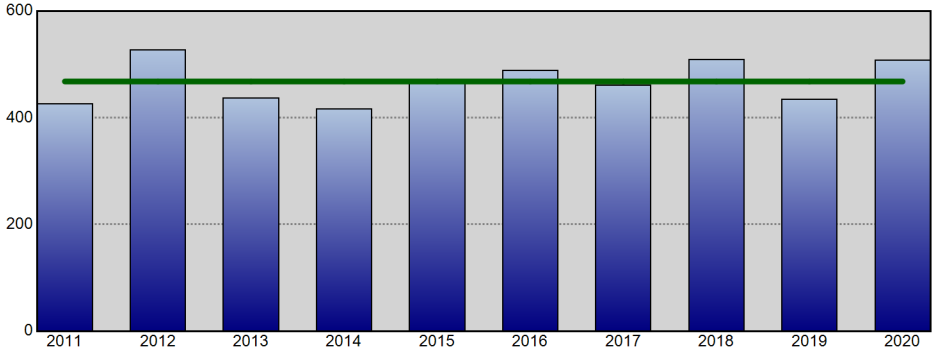

Violent Crime - Annual YTD Avg: 468 (Line Chart)

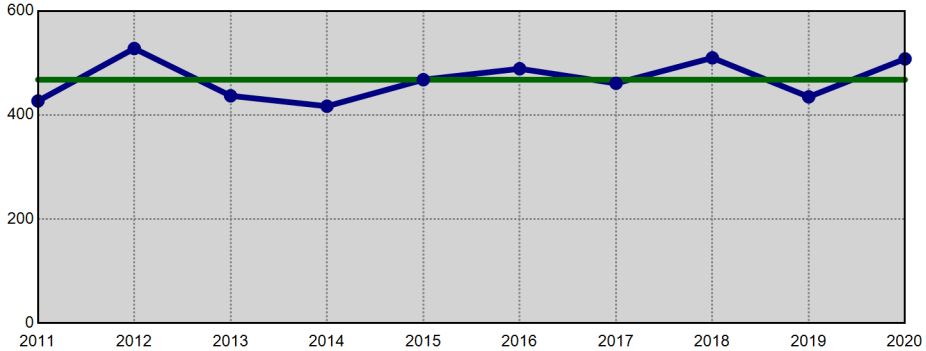

Property Crime - Annual YTD Avg: 1,630 (Bar Chart)

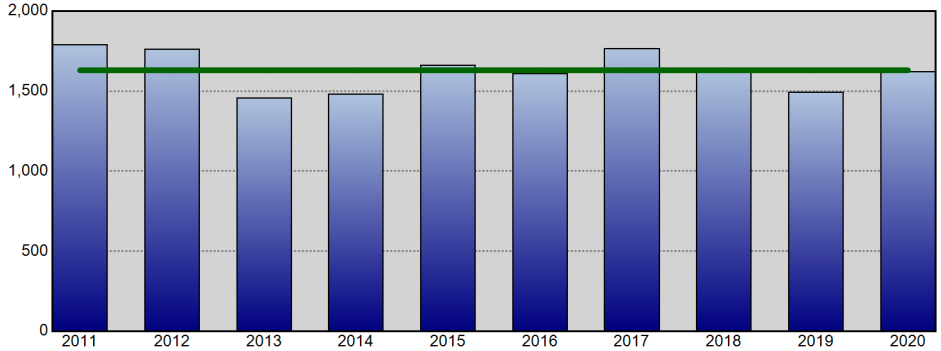

Property Crime - Annual YTD Avg: 1,630 (Line Chart)

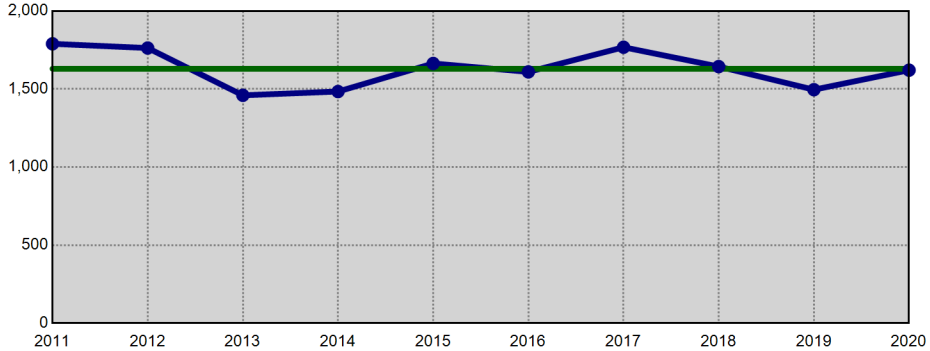

Information summarized for CompStat week ending 07/25/2020. The horizontal line on each chart represents the average of the prior 9 YTD offense totals.

Sourced from MNPD ARMS on 7/29/2020 7:24:10 AM. The figures above were sourced from incident reports using Uniform Crime Reporting definitions and reporting guidelines, based on the date when the crime was reported. This report is intended to be a management and planning tool and does not reflect the official UCR counts for the department. Incidents where a location is unknown or unspecified are included in the countywide totals.

Midtown Hills Precinct UCR Incidents - YTD Comparisons

Aggregated by precinct (incident location). Based on date when each incident was reported.

METROPOLITAN POLICE DEPARTMENT
of Nashville and Davidson County

All Part 1 Incidents - Annual YTD Avg: 2,310 (Bar Chart)

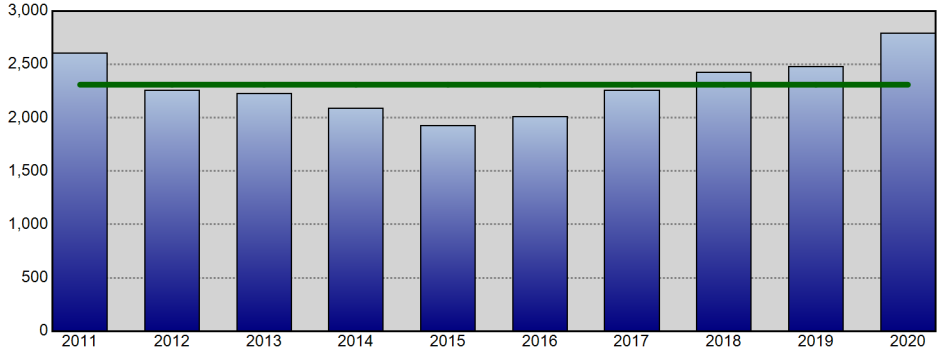

All Part 1 Incidents - Annual YTD Avg: 2,310 (Line Chart)

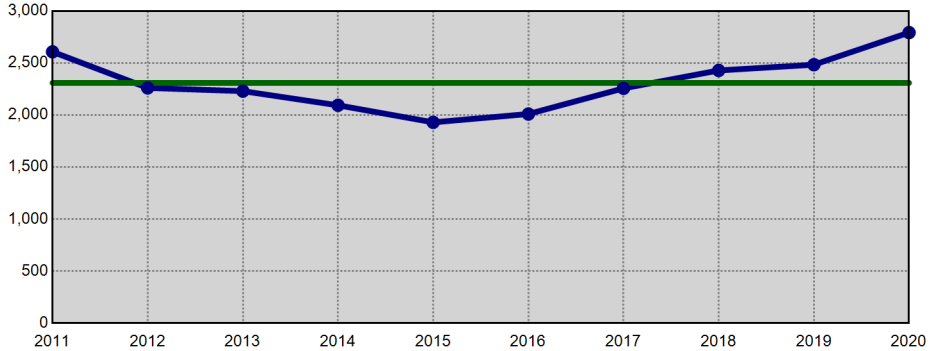

Violent Crime - Annual YTD Avg: 376 (Bar Chart)

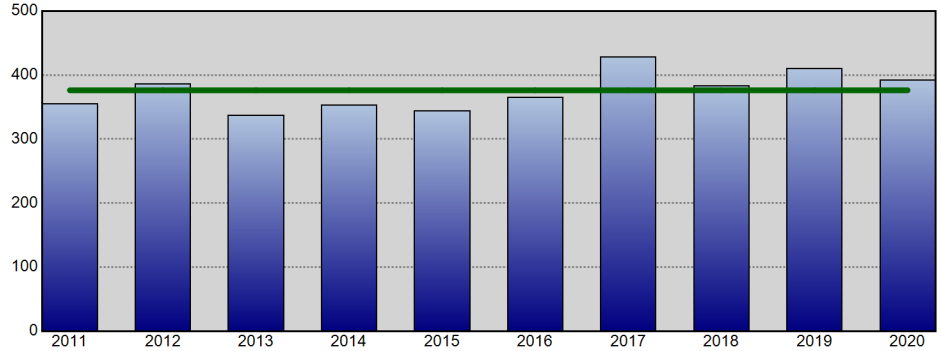

Violent Crime - Annual YTD Avg: 376 (Line Chart)

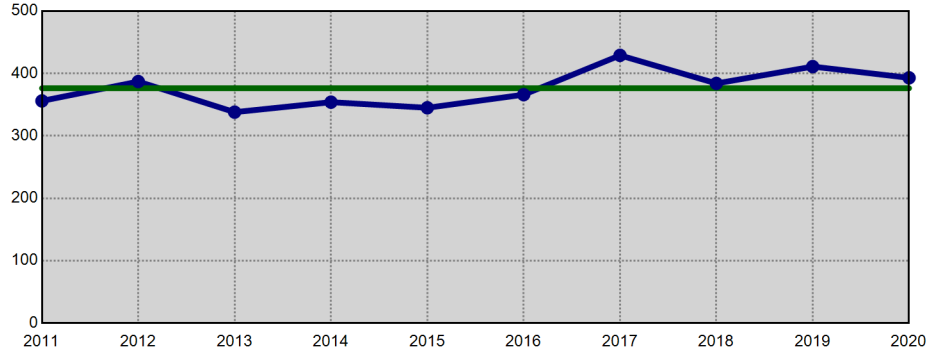

Property Crime - Annual YTD Avg: 1,933 (Bar Chart)

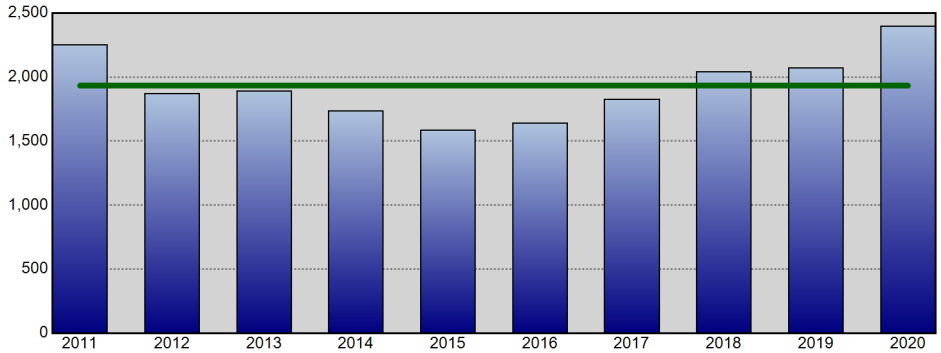

Property Crime - Annual YTD Avg: 1,933 (Line Chart)

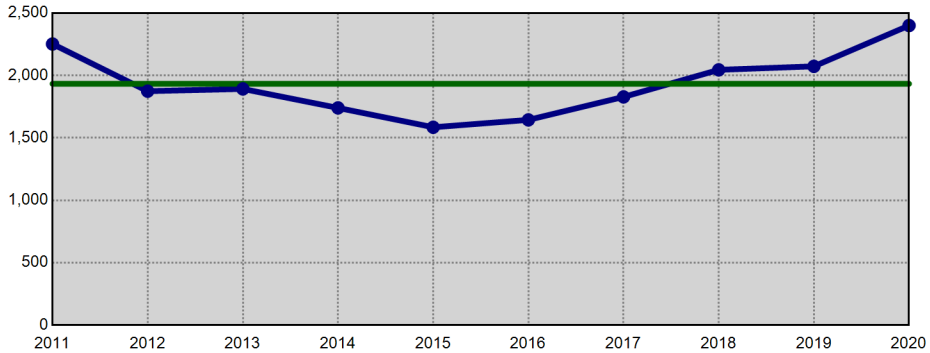

Information summarized for CompStat week ending 07/25/2020. The horizontal line on each chart represents the average of the prior 9 YTD offense totals.

Sourced from MNPD ARMS on 7/29/2020 7:24:10 AM. The figures above were sourced from incident reports using Uniform Crime Reporting definitions and reporting guidelines, based on the date when the crime was reported. This report is intended to be a management and planning tool and does not reflect the official UCR counts for the department. Incidents where a location is unknown or unspecified are included in the countywide totals.

County Calendar Year to Calendar Year Comparison

METROPOLITAN POLICE DEPARTMENT
of Nashville and Davidson County

Comparisons of Annual Totals for the Past Ten Years

Aggregated by precinct (incident location). Based on date when each incident was reported.

		Homicide	Forcible Rape	Commercial Robbery	Street Robbery	Total Robbery	Aggravated Assault	Commercial Burglary	Residential Burglary	Total Burglary	Larceny	Auto Theft	Violent Offenses	Property Offenses	Part I Offenses
2018 to	2018	89	575	275	1,856	2,131	5,023	1,070	2,566	3,636	21,023	3,134	7,818	27,793	35,611
2019	2019	85	522	248	1,746	1,994	4,987	1,069	2,350	3,419	22,003	2,811	7,588	28,233	35,821
	% Change	-4.5%	-9.2%	-9.8%	-5.9%	-6.4%	-0.7%	-0.1%	-8.4%	-6.0%	4.7%	-10.3%	-2.9%	1.6%	0.6%
2017 to	2017	111	562	321	1,747	2,068	5,072	1,312	2,911	4,223	19,221	2,588	7,813	26,032	33,845
2019	2019	85	522	248	1,746	1,994	4,987	1,069	2,350	3,419	22,003	2,811	7,588	28,233	35,821
	% Change	-23.4%	-7.1%	-22.7%	-0.1%	-3.6%	-1.7%	-18.5%	-19.3%	-19.0%	14.5%	8.6%	-2.9%	8.5%	5.8%
2016 to	2016	81	568	305	1,703	2,008	4,911	960	3,630	4,590	18,771	1,735	7,568	25,096	32,664
2019	2019	85	522	248	1,746	1,994	4,987	1,069	2,350	3,419	22,003	2,811	7,588	28,233	35,821
	% Change	4.9%	-8.1%	-18.7%	2.5%	-0.7%	1.5%	11.4%	-35.3%	-25.5%	17.2%	62.0%	0.3%	12.5%	9.7%
2015 to	2015	80	605	251	1,649	1,900	4,931	909	4,209	5,118	18,785	1,434	7,516	25,337	32,853
2019	2019	85	522	248	1,746	1,994	4,987	1,069	2,350	3,419	22,003	2,811	7,588	28,233	35,821
	% Change	6.3%	-13.7%	-1.2%	5.9%	4.9%	1.1%	17.6%	-44.2%	-33.2%	17.1%	96.0%	1.0%	11.4%	9.0%
2014 to	2014	42	601	209	1,329	1,538	5,257	940	3,836	4,776	17,916	1,108	7,438	23,800	31,238
2019	2019	85	522	248	1,746	1,994	4,987	1,069	2,350	3,419	22,003	2,811	7,588	28,233	35,821
	% Change	102.4%	-13.1%	18.7%	31.4%	29.6%	-5.1%	13.7%	-38.7%	-28.4%	22.8%	153.7%	2.0%	18.6%	14.7%
2013 to	2013	42	528	225	1,409	1,634	4,806	890	4,788	5,678	18,100	1,203	7,010	24,981	31,991
2019	2019	85	522	248	1,746	1,994	4,987	1,069	2,350	3,419	22,003	2,811	7,588	28,233	35,821
	% Change	102.4%	-1.1%	10.2%	23.9%	22.0%	3.8%	20.1%	-50.9%	-39.8%	21.6%	133.7%	8.2%	13.0%	12.0%
2012 to	2012	59	544	237	1,480	1,717	5,371	1,012	4,733	5,745	19,216	1,386	7,691	26,347	34,038
2019	2019	85	522	248	1,746	1,994	4,987	1,069	2,350	3,419	22,003	2,811	7,588	28,233	35,821
	% Change	44.1%	-4.0%	4.6%	18.0%	16.1%	-7.1%	5.6%	-50.3%	-40.5%	14.5%	102.8%	-1.3%	7.2%	5.2%
2011 to	2011	51	550	290	1,588	1,878	4,921	1,118	6,298	7,416	20,249	1,770	7,400	29,435	36,835
2019	2019	85	522	248	1,746	1,994	4,987	1,069	2,350	3,419	22,003	2,811	7,588	28,233	35,821
	% Change	66.7%	-5.1%	-14.5%	9.9%	6.2%	1.3%	-4.4%	-62.7%	-53.9%	8.7%	58.8%	2.5%	-4.1%	-2.8%
2010 to	2010	61	493	297	1,503	1,800	4,718	1,156	6,617	7,773	20,989	1,625	7,072	30,387	37,459
2019	2019	85	522	248	1,746	1,994	4,987	1,069	2,350	3,419	22,003	2,811	7,588	28,233	35,821
	% Change	39.3%	5.9%	-16.5%	16.2%	10.8%	5.7%	-7.5%	-64.5%	-56.0%	4.8%	73.0%	7.3%	-7.1%	-4.4%
2009 to	2009	81	498	303	1,719	2,022	4,741	1,185	5,545	6,730	21,826	1,743	7,342	30,299	37,641
2019	2019	85	522	248	1,746	1,994	4,987	1,069	2,350	3,419	22,003	2,811	7,588	28,233	35,821
	% Change	4.9%	4.8%	-18.2%	1.6%	-1.4%	5.2%	-9.8%	-57.6%	-49.2%	0.8%	61.3%	3.4%	-6.8%	-4.8%

Information summarized for CompStat week ending 07/25/2020.

Sourced from MNPD ARMS on 7/29/2020 7:24:11 AM. The figures above were sourced from incident reports using Uniform Crime Reporting definitions and reporting guidelines, based on the date when the crime was reported. This report is intended to be a management and planning tool and does not reflect the official UCR counts for the department. Incidents where a location is unknown or unspecified are included in the countywide totals..

County UCR Incidents - Annual Comparison Charts

Aggregated by precinct (incident location). Based on date when each incident was reported.

METROPOLITAN POLICE DEPARTMENT
of Nashville and Davidson County

Year End Total Part 1 Incidents - Prior 9 Year Annual Avg: 33,877

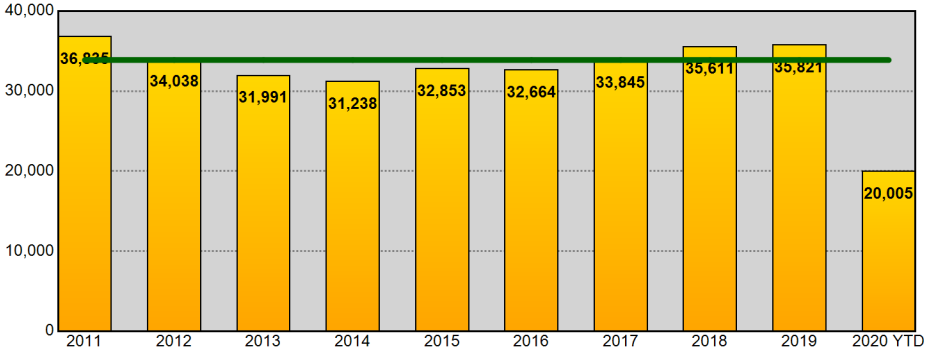

Year End Total Part 1 Incidents - Prior 9 Year Annual Avg: 33,877

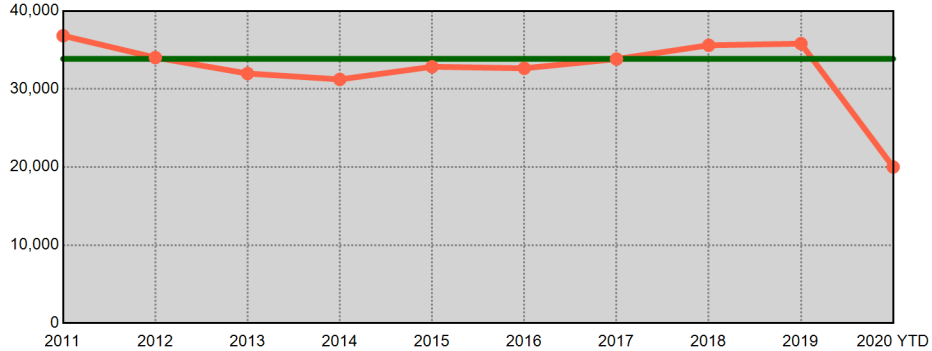

Year End Total Violent Part 1 Incidents - Prior 9 Year Annual Avg: 7,538

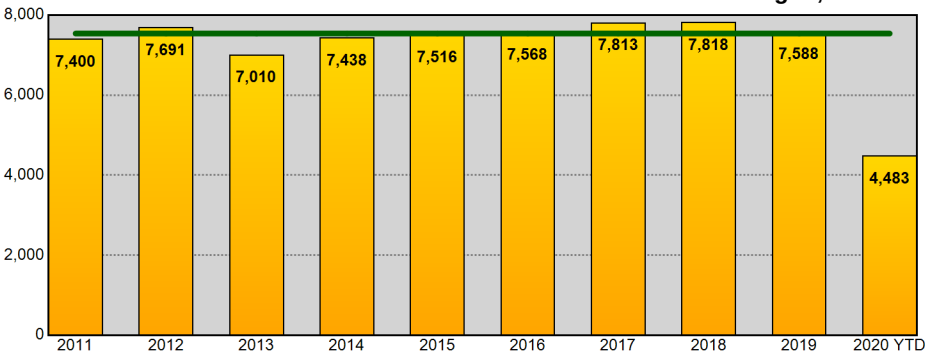

Year End Total Violent Part 1 Incidents - Prior 9 Year Annual Avg: 7,538

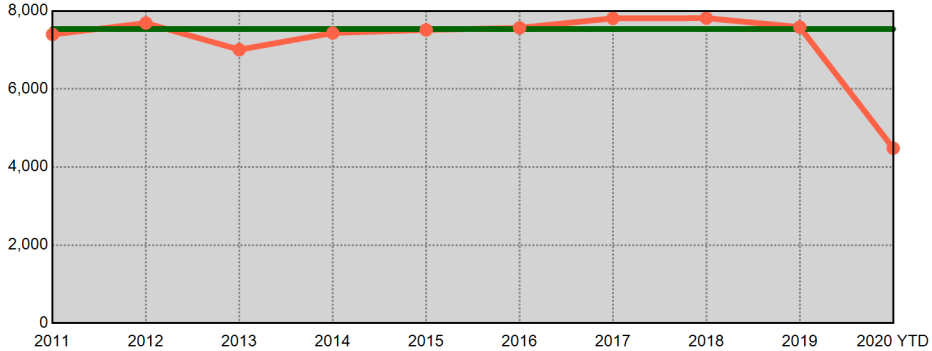

Year End Total Property Part 1 Incidents - Prior 9 Year Annual Avg: 26,339

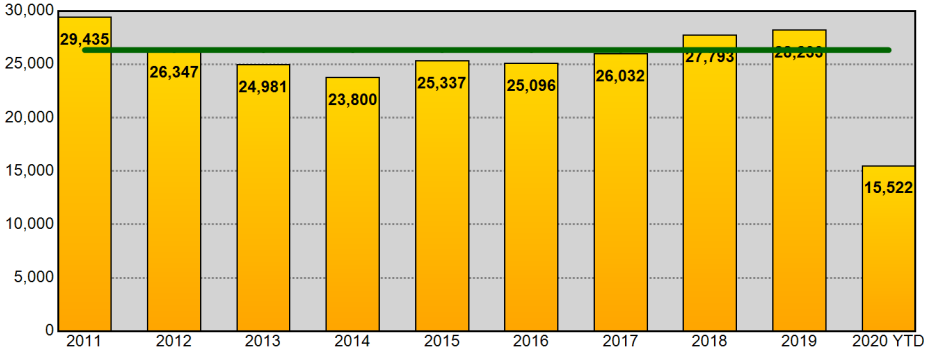

Year End Total Property Part 1 Incidents - Prior 9 Year Annual Avg: 26,339

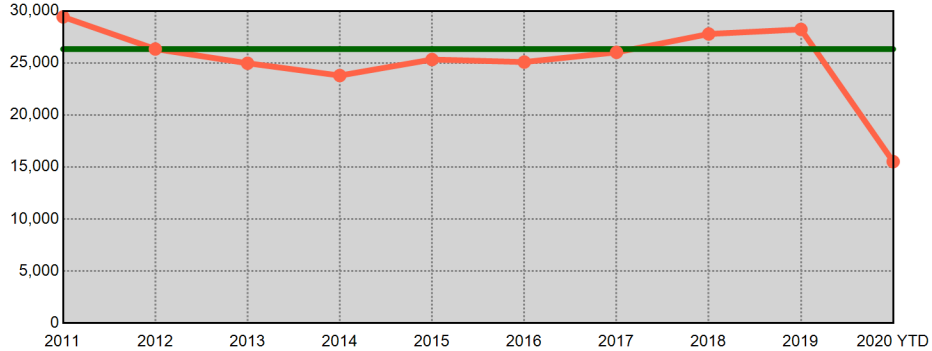

Information summarized for CompStat week ending 07/25/2020. Current year statistics are summarized for 2020 YTD. The horizontal line on each chart represents the average of the prior 9 year end offense totals.

Sourced from MNPD ARMS on 7/29/2020 7:24:11 AM. The figures above were sourced from incident reports using Uniform Crime Reporting definitions and reporting guidelines, based on the date when the crime was reported. This report is intended to be a management and planning tool and does not reflect the official UCR counts for the department. Incidents where a location is unknown or unspecified are included in the countywide totals.

West Precinct UCR Incidents - Annual Comparisons

Aggregated by precinct (incident location). Based on date when each incident was reported.

METROPOLITAN POLICE DEPARTMENT
of Nashville and Davidson County

Year End Total Part 1 Incidents - Prior 9 Year Annual Avg: 3,753

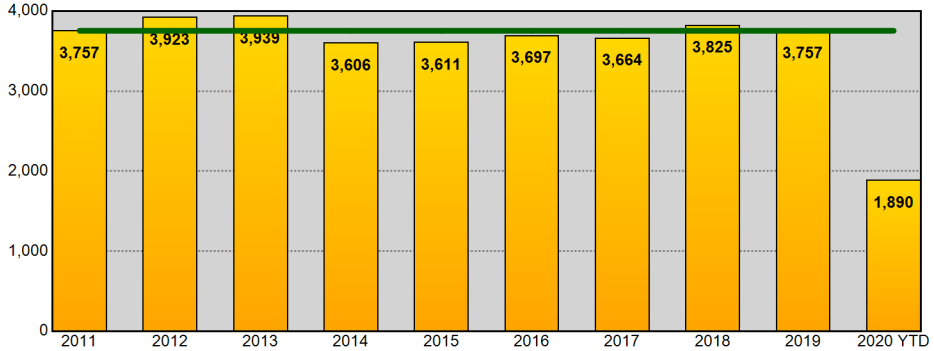

Year End Total Part 1 Incidents - Prior 9 Year Annual Avg: 3,753

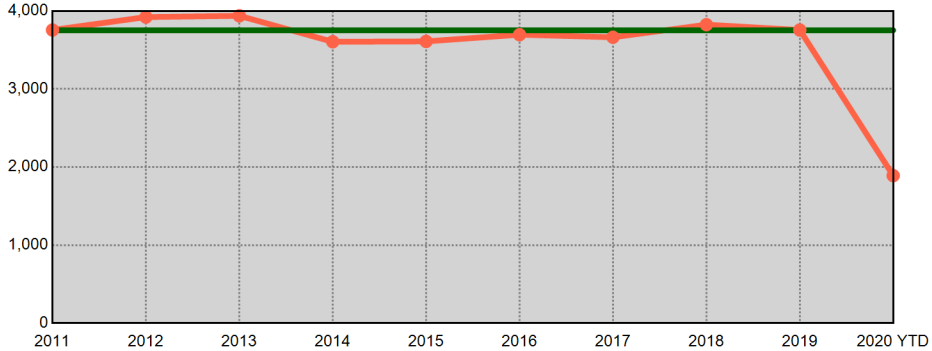

Year End Total Violent Part 1 Incidents - Prior 9 Year Annual Avg: 476

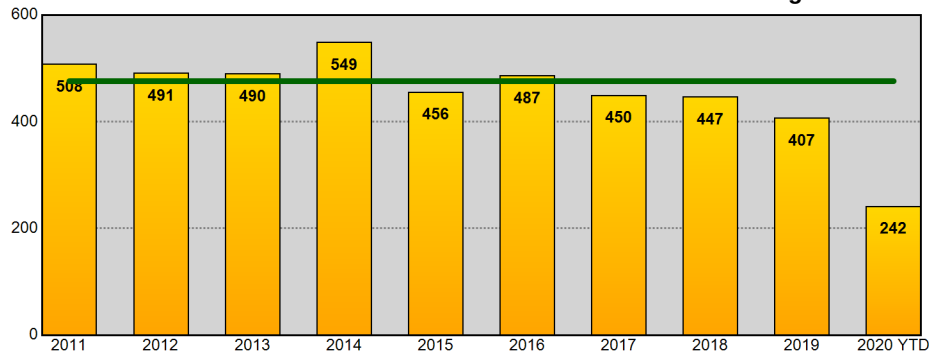

Year End Total Violent Part 1 Incidents - Prior 9 Year Annual Avg: 476

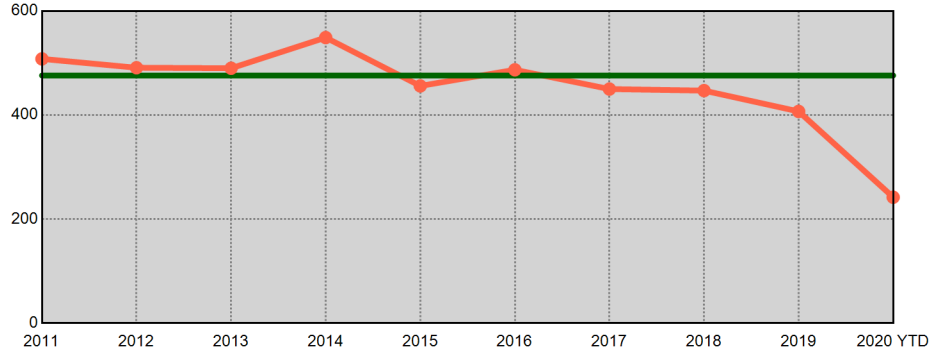

Year End Total Property Part 1 Incidents - Prior 9 Year Annual Avg: 3,277

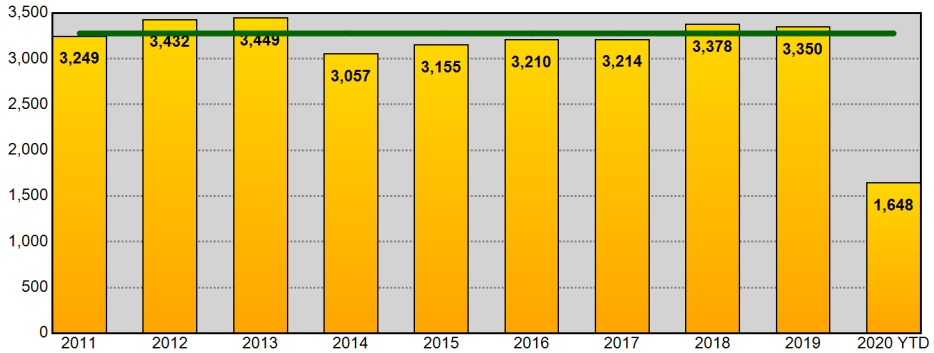

Year End Total Property Part 1 Incidents - Prior 9 Year Annual Avg: 3,277

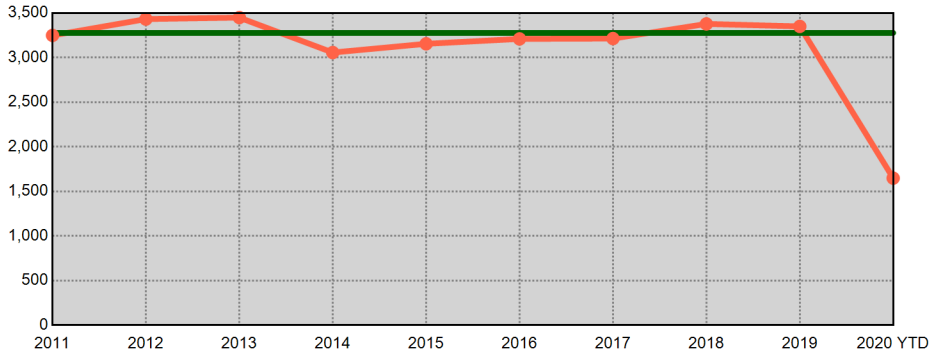

Information summarized for CompStat week ending 07/25/2020. Current year statistics are summarized for 2020 YTD. The horizontal line on each chart represents the average of the prior 9 year end offense totals.

Sourced from MNPD ARMS on 7/29/2020 7:24:12 AM. The figures above were sourced from incident reports using Uniform Crime Reporting definitions and reporting guidelines, based on the date when the crime was reported. This report is intended to be a management and planning tool and does not reflect the official UCR counts for the department. Incidents where a location is unknown or unspecified are included in the countywide totals.

East Precinct UCR Incidents - Annual Comparisons

Aggregated by precinct (incident location). Based on date when each incident was reported.

METROPOLITAN POLICE DEPARTMENT
of Nashville and Davidson County

Year End Total Part 1 Incidents - Prior 9 Year Annual Avg: 3,996

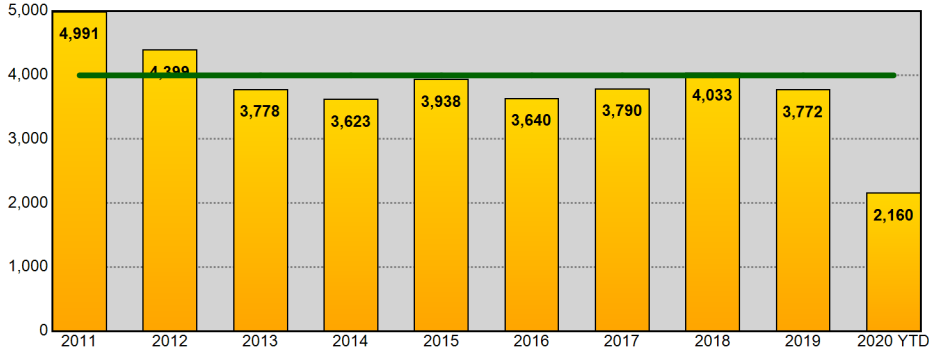

Year End Total Part 1 Incidents - Prior 9 Year Annual Avg: 3,996

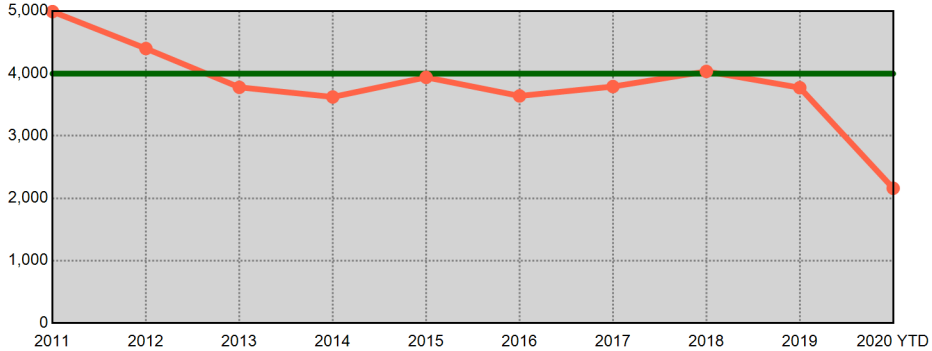

Year End Total Violent Part 1 Incidents - Prior 9 Year Annual Avg: 1,067

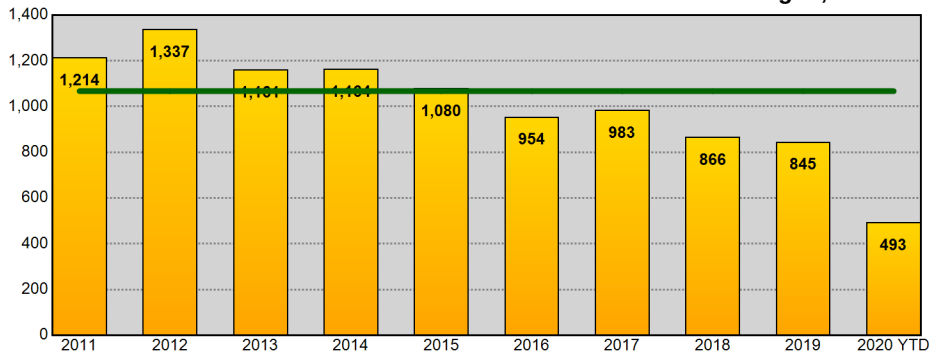

Year End Total Violent Part 1 Incidents - Prior 9 Year Annual Avg: 1,067

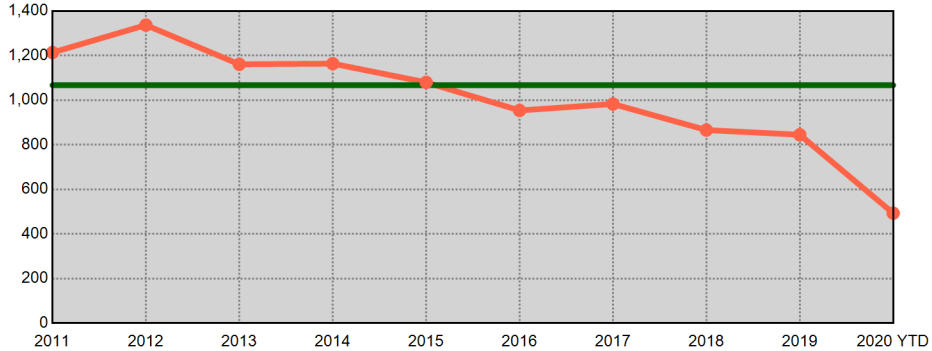

Year End Total Property Part 1 Incidents - Prior 9 Year Annual Avg: 2,929

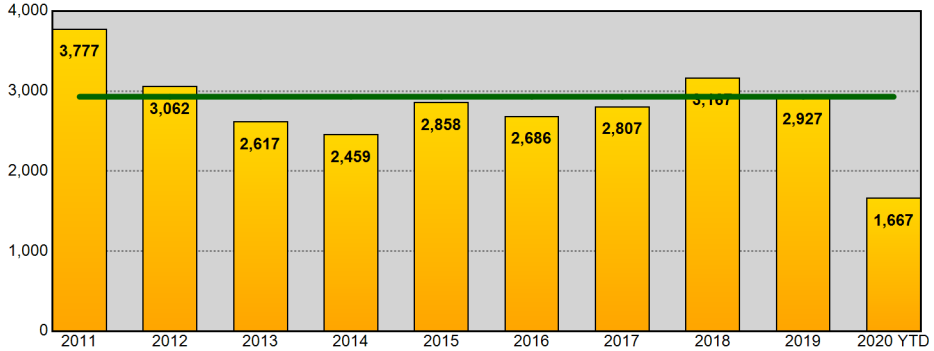

Year End Total Property Part 1 Incidents - Prior 9 Year Annual Avg: 2,929

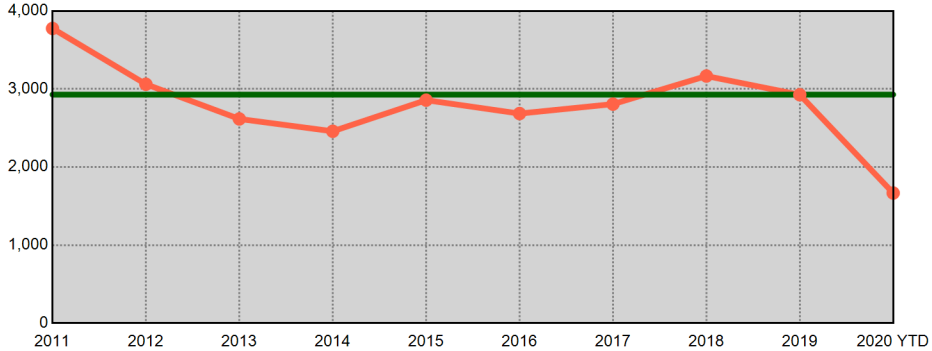

Information summarized for CompStat week ending 07/25/2020. Current year statistics are summarized for 2020 YTD. The horizontal line on each chart represents the average of the prior 9 year end offense totals.

Sourced from MNPD ARMS on 7/29/2020 7:24:12 AM. The figures above were sourced from incident reports using Uniform Crime Reporting definitions and reporting guidelines, based on the date when the crime was reported. This report is intended to be a management and planning tool and does not reflect the official UCR counts for the department. Incidents where a location is unknown or unspecified are included in the countywide totals.

South Precinct UCR Incidents - Annual Comparisons

Aggregated by precinct (incident location). Based on date when each incident was reported.

METROPOLITAN POLICE DEPARTMENT

of Nashville and Davidson County

Year End Total Part 1 Incidents - Prior 9 Year Annual Avg: 6,192

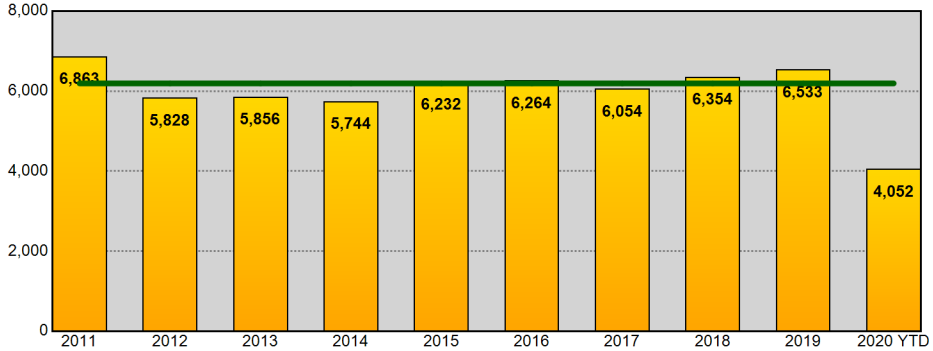

Year End Total Part 1 Incidents - Prior 9 Year Annual Avg: 6,192

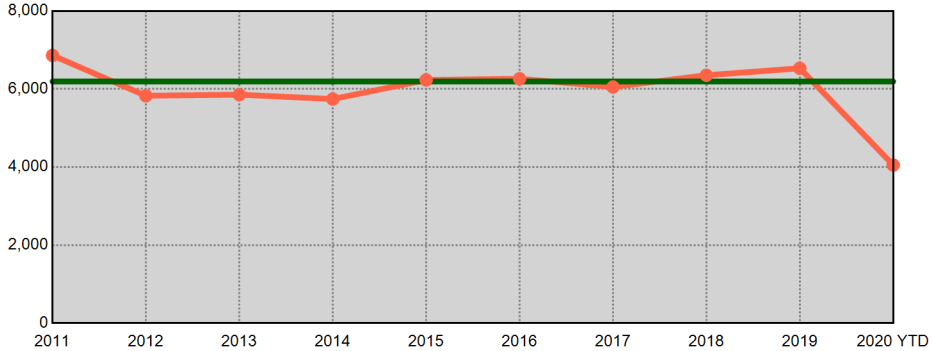

Year End Total Violent Part 1 Incidents - Prior 9 Year Annual Avg: 1,500

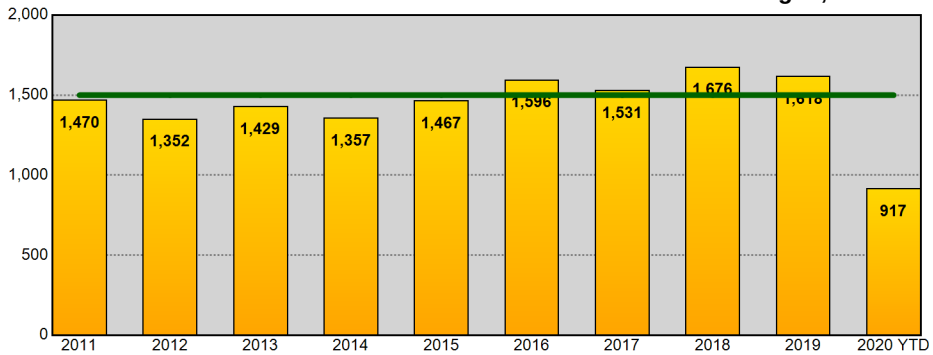

Year End Total Violent Part 1 Incidents - Prior 9 Year Annual Avg: 1,500

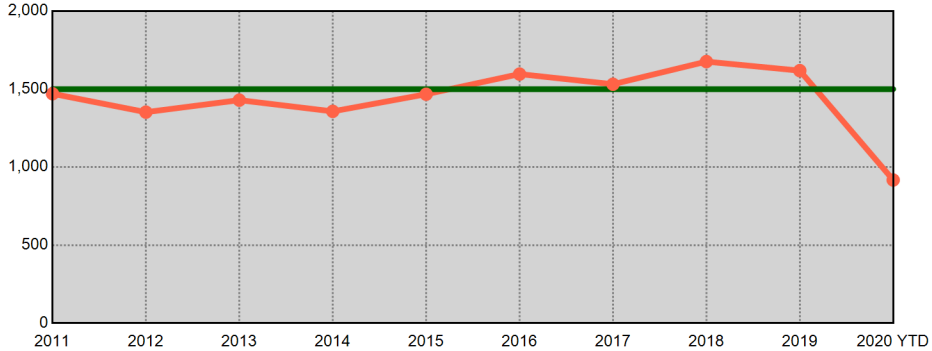

Year End Total Property Part 1 Incidents - Prior 9 Year Annual Avg: 4,692

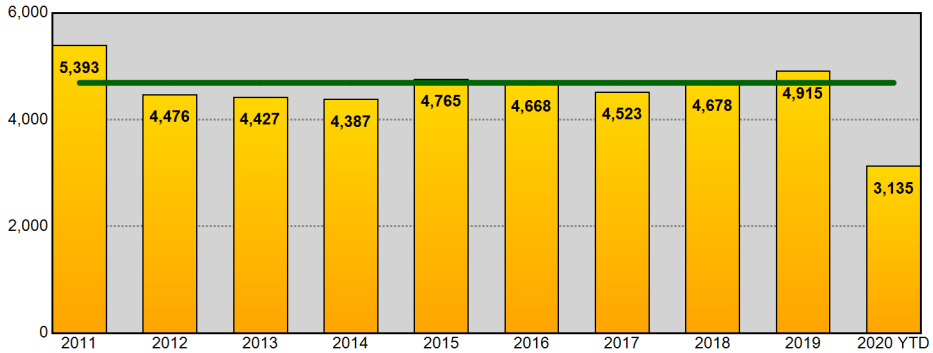

Year End Total Property Part 1 Incidents - Prior 9 Year Annual Avg: 4,692

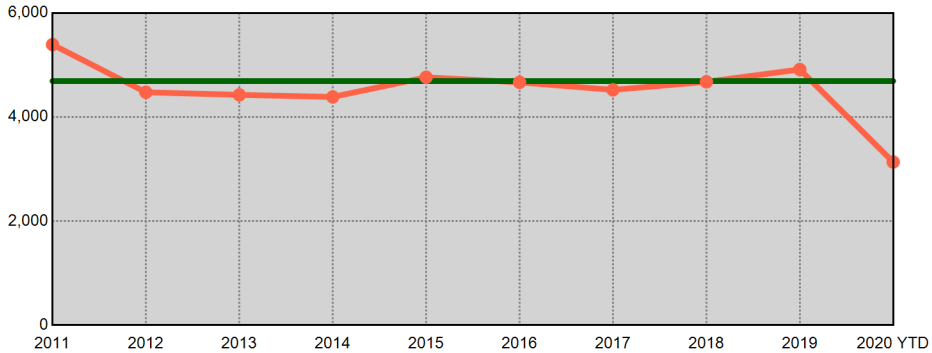

Information summarized for CompStat week ending 07/25/2020. Current year statistics are summarized for 2020 YTD. The horizontal line on each chart represents the average of the prior 9 year end offense totals.

Sourced from MNPD ARMS on 7/29/2020 7:24:13 AM. The figures above were sourced from incident reports using Uniform Crime Reporting definitions and reporting guidelines, based on the date when the crime was reported. This report is intended to be a management and planning tool and does not reflect the official UCR counts for the department. Incidents where a location is unknown or unspecified are included in the countywide totals.

Central Precinct UCR Incidents - Annual Comparisons

METROPOLITAN POLICE DEPARTMENT
of Nashville and Davidson County

Aggregated by precinct (incident location). Based on date when each incident was reported.

Year End Total Part 1 Incidents - Prior 9 Year Annual Avg: 1,755

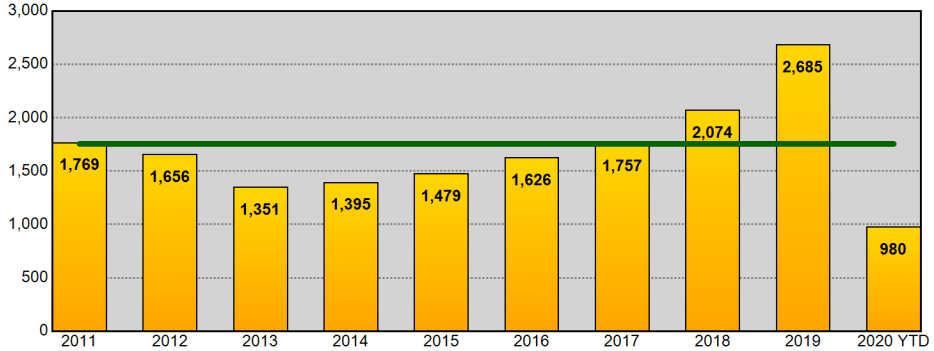

Year End Total Part 1 Incidents - Prior 9 Year Annual Avg: 1,755

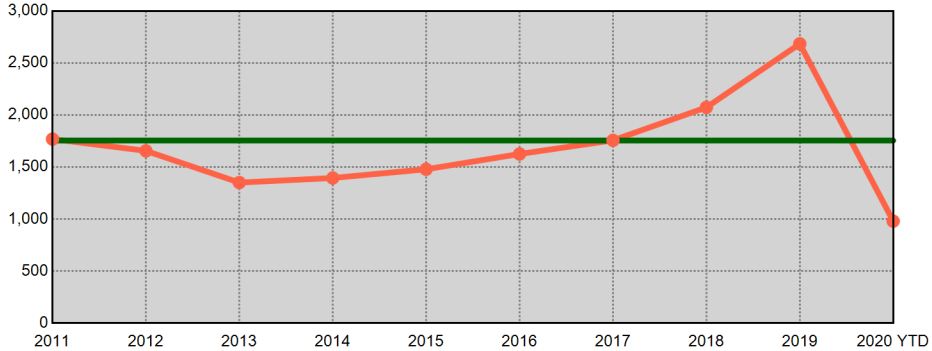

Year End Total Violent Part 1 Incidents - Prior 9 Year Annual Avg: 383

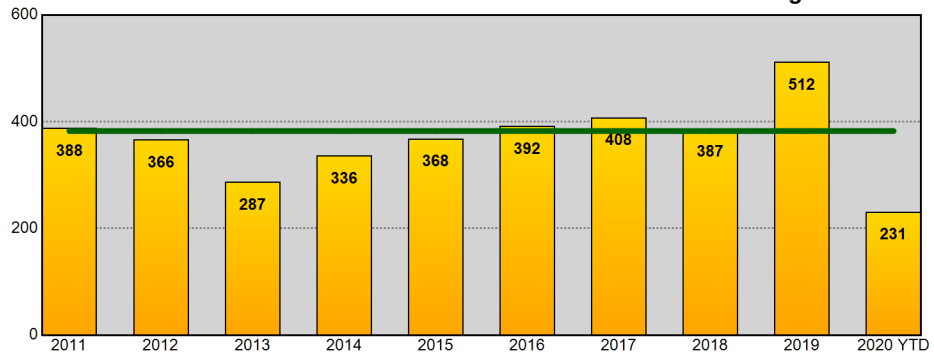

Year End Total Violent Part 1 Incidents - Prior 9 Year Annual Avg: 383

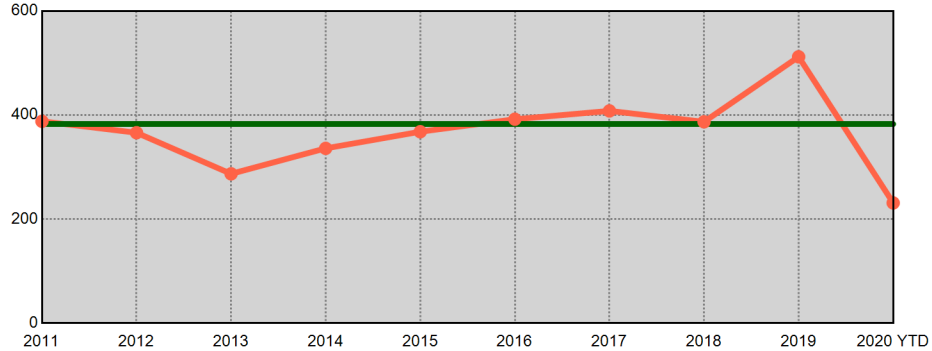

Year End Total Property Part 1 Incidents - Prior 9 Year Annual Avg: 1,372

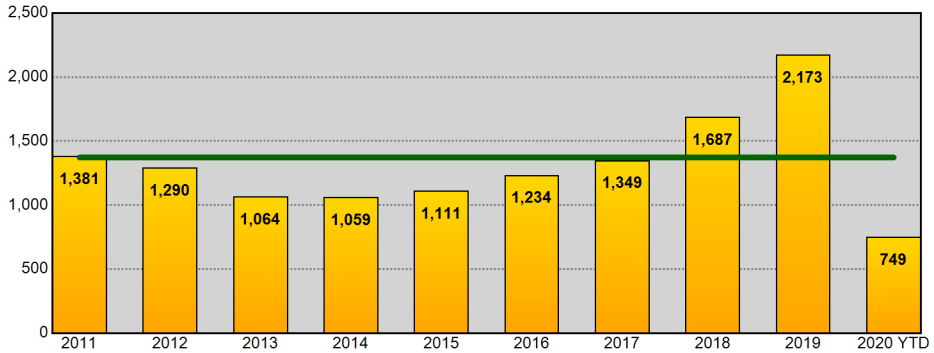

Year End Total Property Part 1 Incidents - Prior 9 Year Annual Avg: 1,372

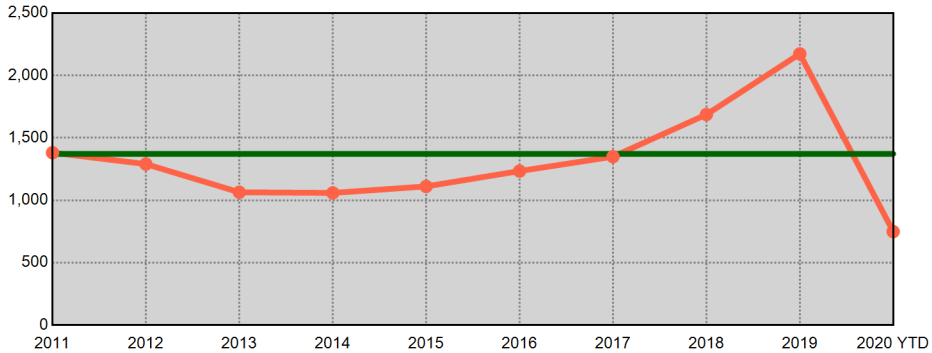

Information summarized for CompStat week ending 07/25/2020. Current year statistics are summarized for 2020 YTD. The horizontal line on each chart represents the average of the prior 9 year end offense totals.

Sourced from MNPD ARMS on 7/29/2020 7:24:14 AM. The figures above were sourced from incident reports using Uniform Crime Reporting definitions and reporting guidelines, based on the date when the crime was reported. This report is intended to be a management and planning tool and does not reflect the official UCR counts for the department. Incidents where a location is unknown or unspecified are included in the countywide totals.

Hermitage Precinct UCR Incidents - Annual Comparisons

METROPOLITAN POLICE DEPARTMENT
of Nashville and Davidson County

Aggregated by precinct (incident location). Based on date when each incident was reported.

Year End Total Part 1 Incidents - Prior 9 Year Annual Avg: 6,064

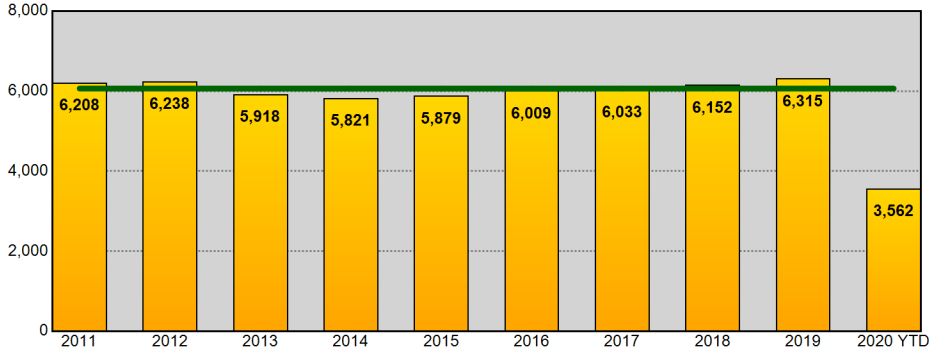

Year End Total Part 1 Incidents - Prior 9 Year Annual Avg: 6,064

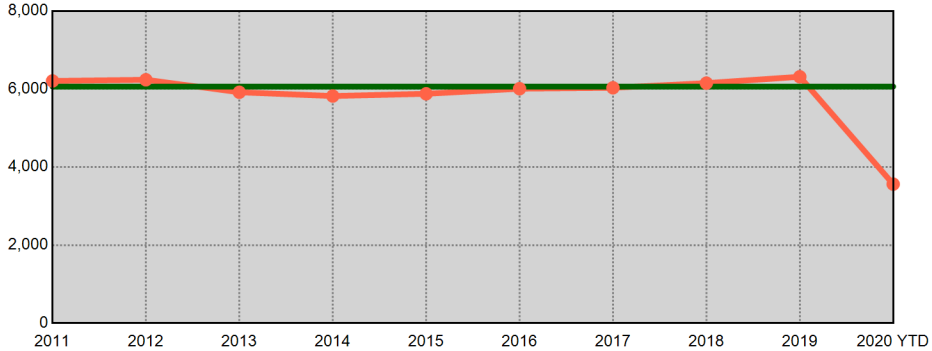

Year End Total Violent Part 1 Incidents - Prior 9 Year Annual Avg: 1,302

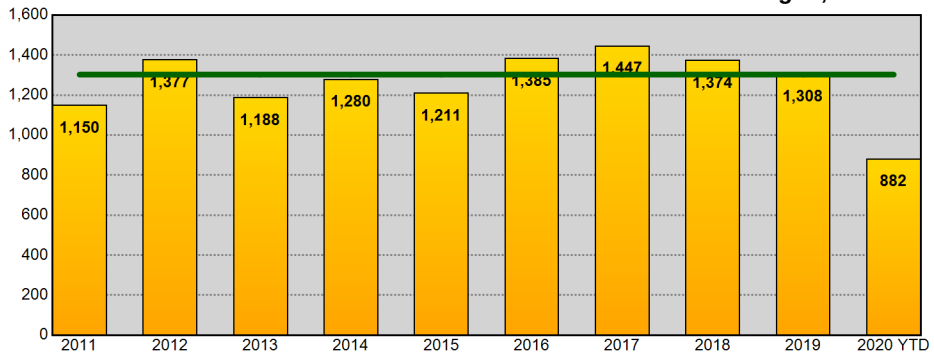

Year End Total Violent Part 1 Incidents - Prior 9 Year Annual Avg: 1,302

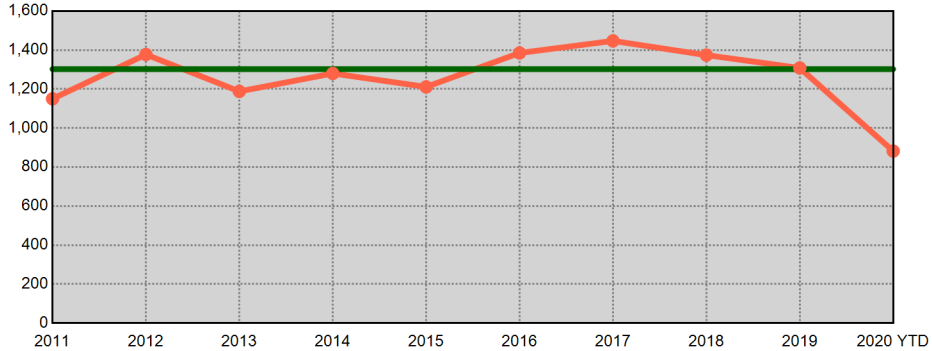

Year End Total Property Part 1 Incidents - Prior 9 Year Annual Avg: 4,761

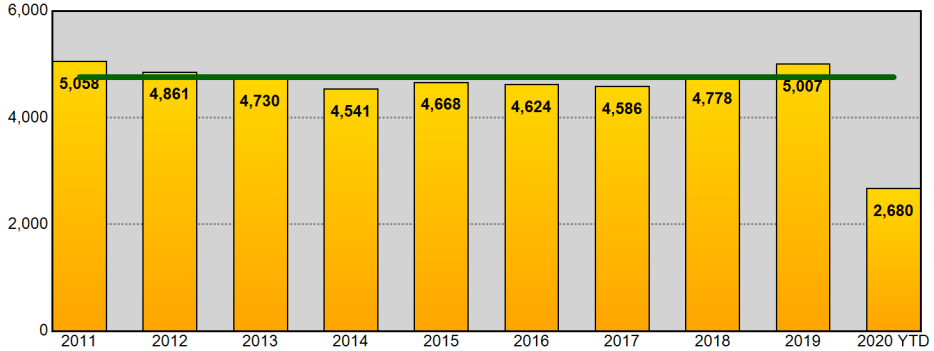

Year End Total Property Part 1 Incidents - Prior 9 Year Annual Avg: 4,761

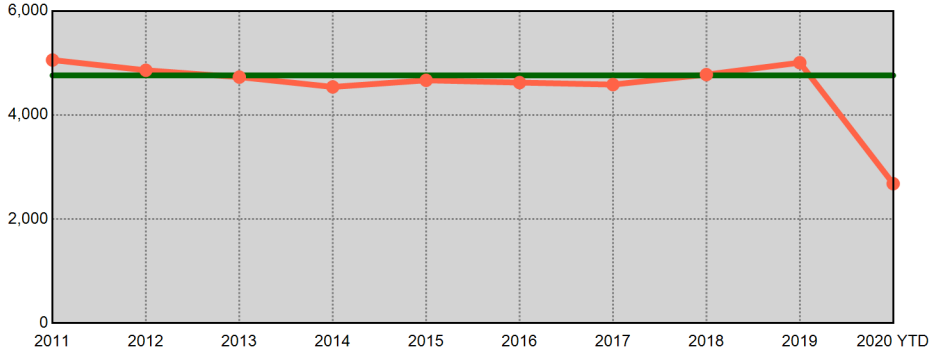

Information summarized for CompStat week ending 07/25/2020. Current year statistics are summarized for 2020 YTD. The horizontal line on each chart represents the average of the prior 9 year end offense totals.

Sourced from MNPD ARMS on 7/29/2020 7:24:15 AM. The figures above were sourced from incident reports using Uniform Crime Reporting definitions and reporting guidelines, based on the date when the crime was reported. This report is intended to be a management and planning tool and does not reflect the official UCR counts for the department. Incidents where a location is unknown or unspecified are included in the countywide totals.

North Precinct UCR Incidents - Annual Comparisons

Aggregated by precinct (incident location). Based on date when each incident was reported.

METROPOLITAN POLICE DEPARTMENT
of Nashville and Davidson County

Year End Total Part 1 Incidents - Prior 9 Year Annual Avg: 4,214

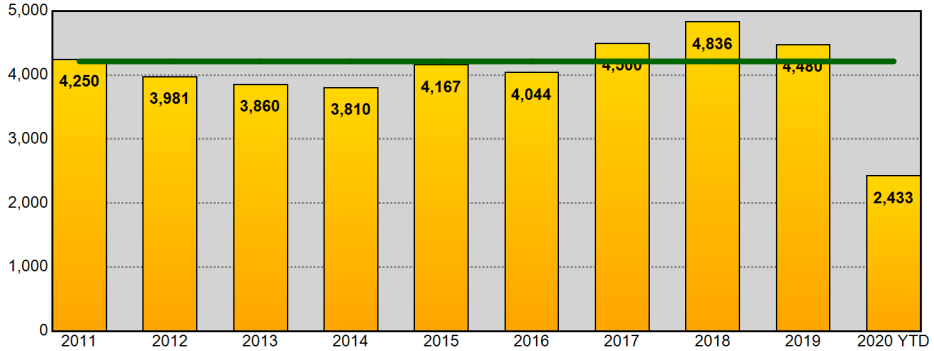

Year End Total Part 1 Incidents - Prior 9 Year Annual Avg: 4,214

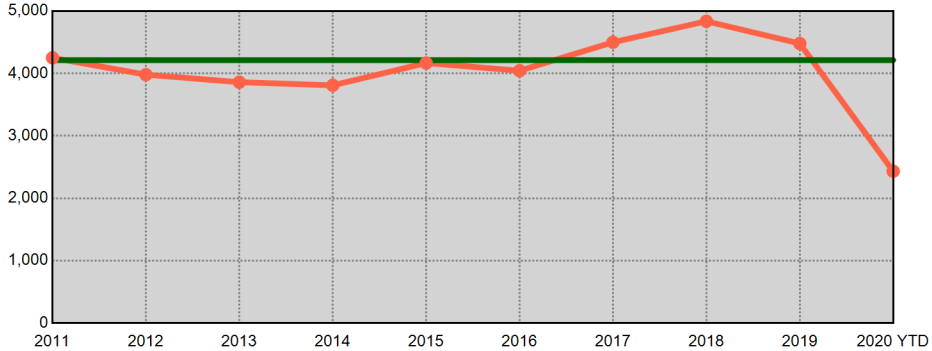

Year End Total Violent Part 1 Incidents - Prior 9 Year Annual Avg: 1,328

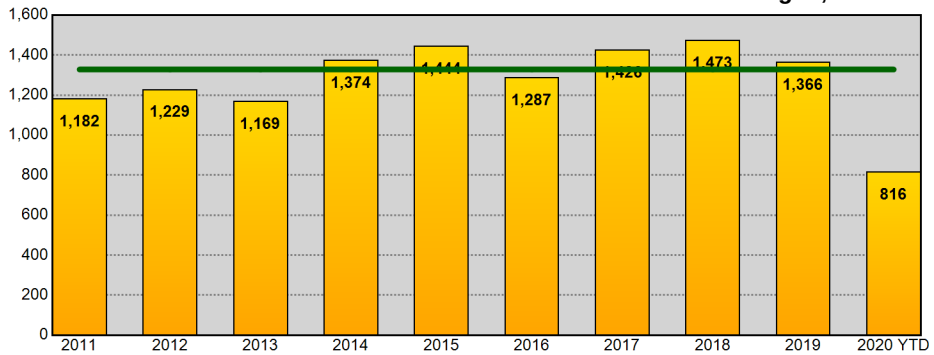

Year End Total Violent Part 1 Incidents - Prior 9 Year Annual Avg: 1,328

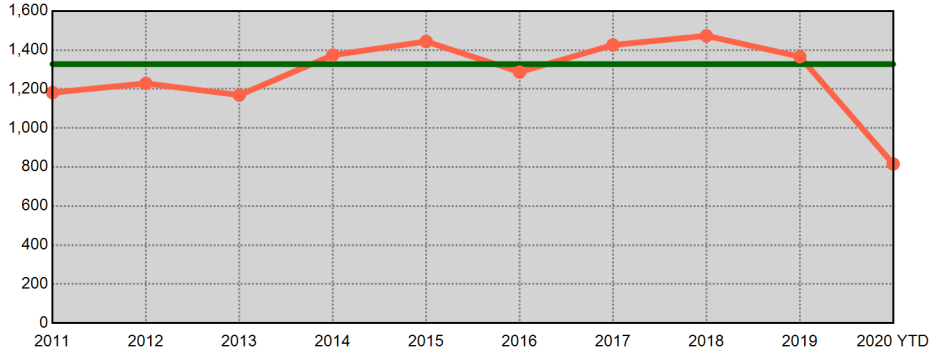

Year End Total Property Part 1 Incidents - Prior 9 Year Annual Avg: 2,886

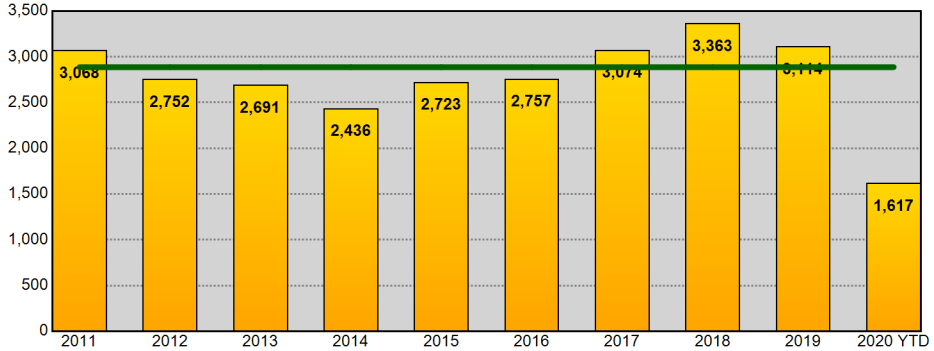

Year End Total Property Part 1 Incidents - Prior 9 Year Annual Avg: 2,886

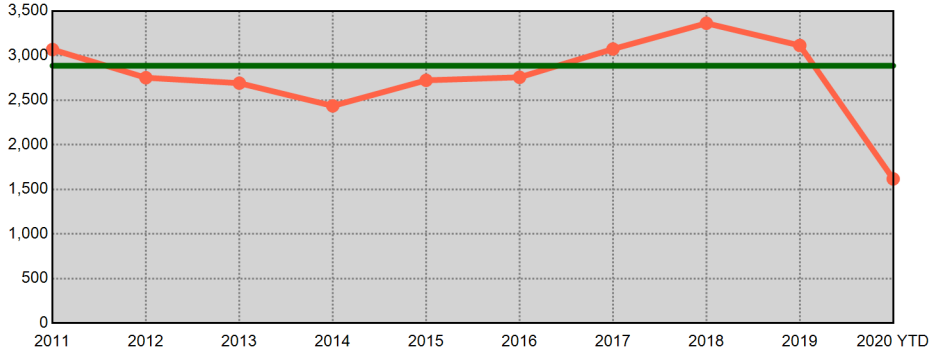

Information summarized for CompStat week ending 07/25/2020. Current year statistics are summarized for 2020 YTD. The horizontal line on each chart represents the average of the prior 9 year end offense totals.

Sourced from MNPD ARMS on 7/29/2020 7:24:15 AM. The figures above were sourced from incident reports using Uniform Crime Reporting definitions and reporting guidelines, based on the date when the crime was reported. This report is intended to be a management and planning tool and does not reflect the official UCR counts for the department. Incidents where a location is unknown or unspecified are included in the countywide totals.

Madison Precinct UCR Incidents - Annual Comparisons

METROPOLITAN POLICE DEPARTMENT
of Nashville and Davidson County

Aggregated by precinct (incident location). Based on date when each incident was reported.

Year End Total Part 1 Incidents - Prior 9 Year Annual Avg: 3,740

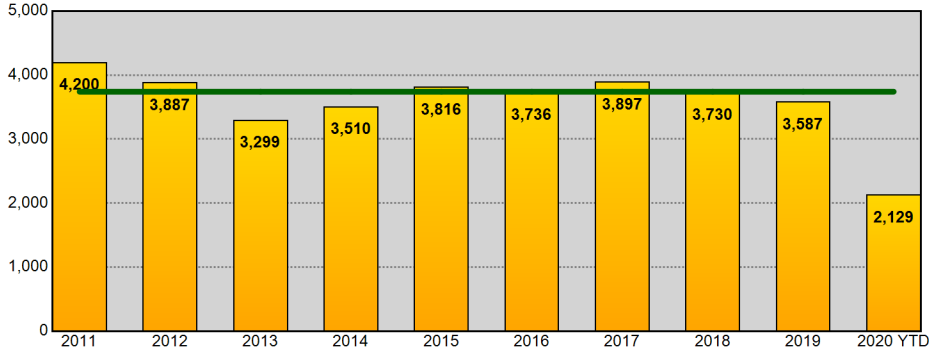

Year End Total Part 1 Incidents - Prior 9 Year Annual Avg: 3,740

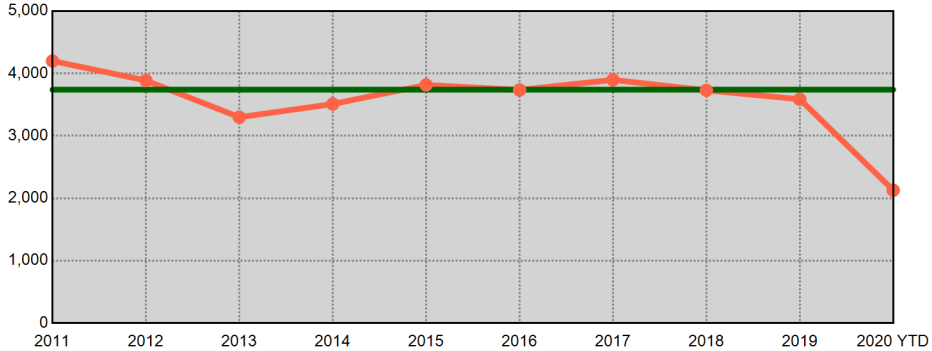

Year End Total Violent Part 1 Incidents - Prior 9 Year Annual Avg: 812

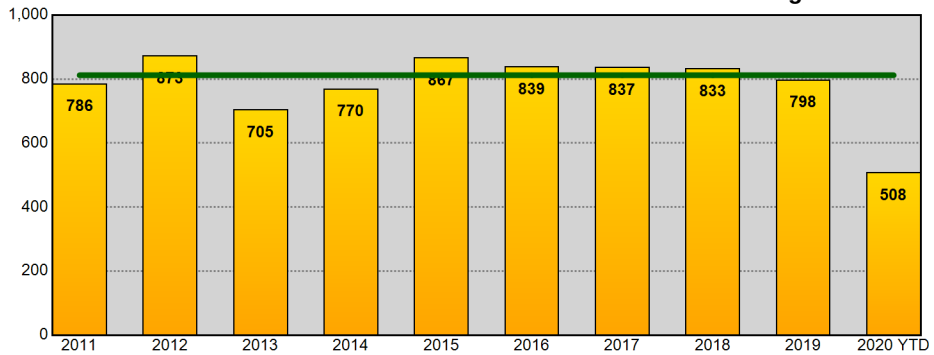

Year End Total Violent Part 1 Incidents - Prior 9 Year Annual Avg: 812

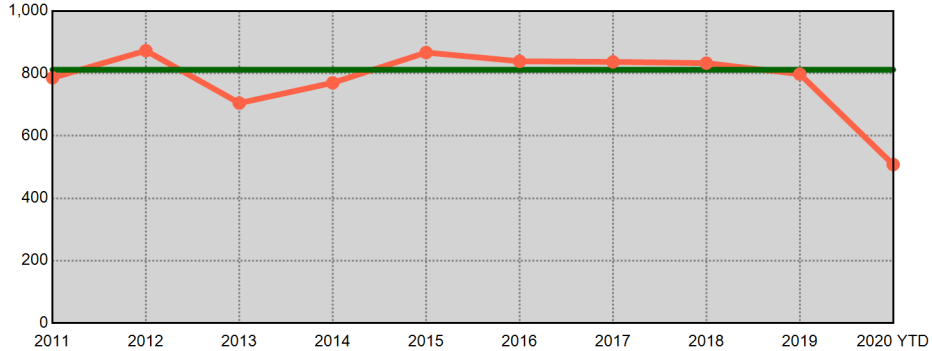

Year End Total Property Part 1 Incidents - Prior 9 Year Annual Avg: 2,928

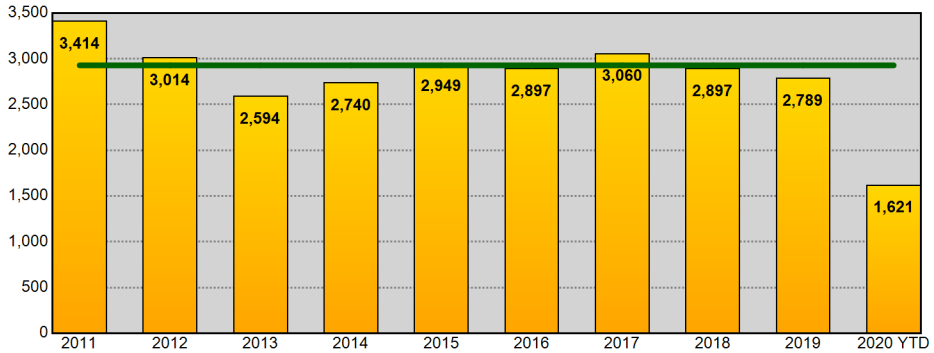

Year End Total Property Part 1 Incidents - Prior 9 Year Annual Avg: 2,928

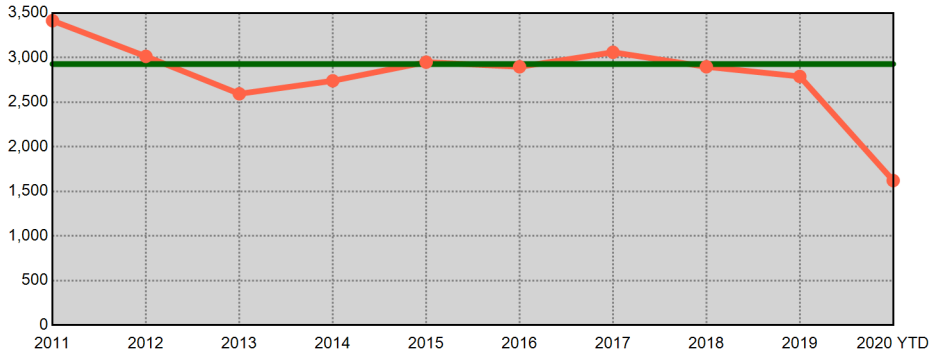

Information summarized for CompStat week ending 07/25/2020. Current year statistics are summarized for 2020 YTD. The horizontal line on each chart represents the average of the prior 9 year end offense totals.

Sourced from MNPD ARMS on 7/29/2020 7:24:16 AM. The figures above were sourced from incident reports using Uniform Crime Reporting definitions and reporting guidelines, based on the date when the crime was reported. This report is intended to be a management and planning tool and does not reflect the official UCR counts for the department. Incidents where a location is unknown or unspecified are included in the countywide totals.

Midtown Hills Precinct UCR Incidents - Annual Comparisons

METROPOLITAN POLICE DEPARTMENT
of Nashville and Davidson County

Aggregated by precinct (incident location). Based on date when each incident was reported.

Year End Total Part 1 Incidents - Prior 9 Year Annual Avg: 4,157

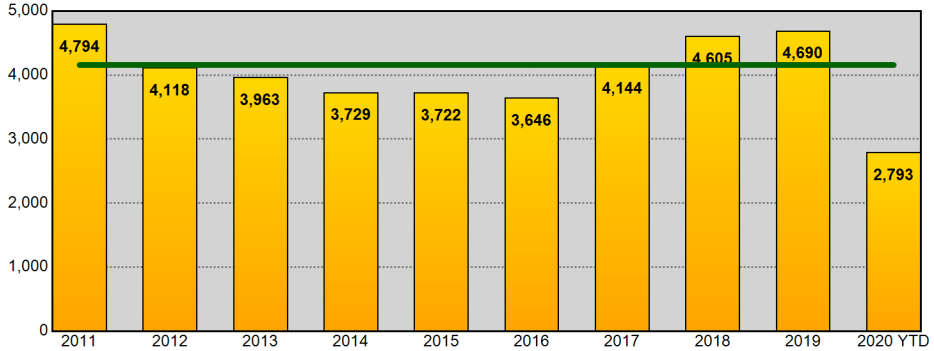

Year End Total Part 1 Incidents - Prior 9 Year Annual Avg: 4,157

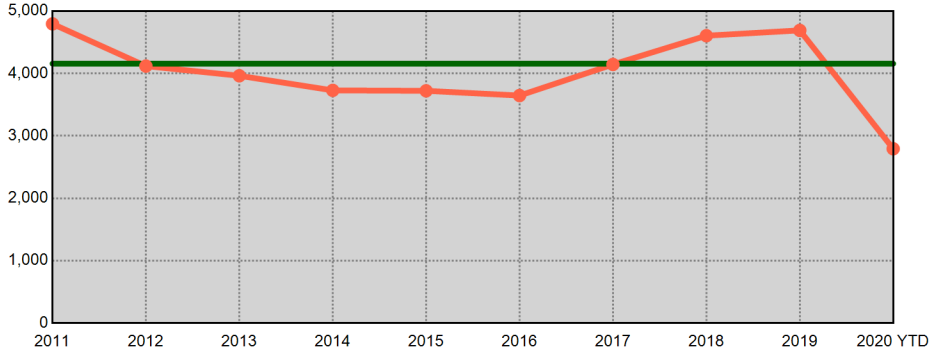

Year End Total Violent Part 1 Incidents - Prior 9 Year Annual Avg: 670

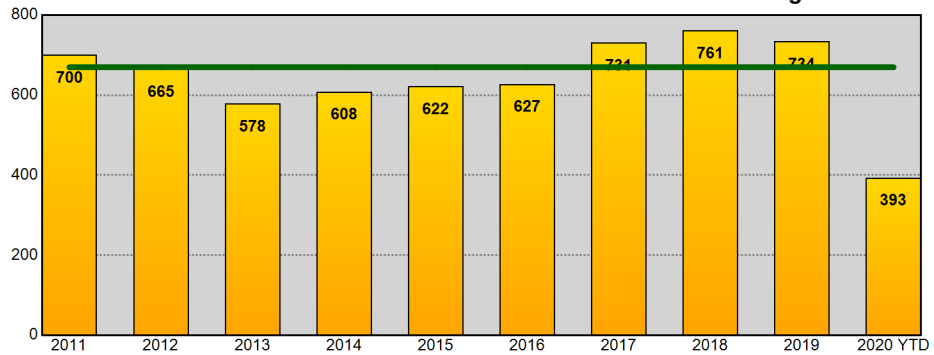

Year End Total Violent Part 1 Incidents - Prior 9 Year Annual Avg: 670

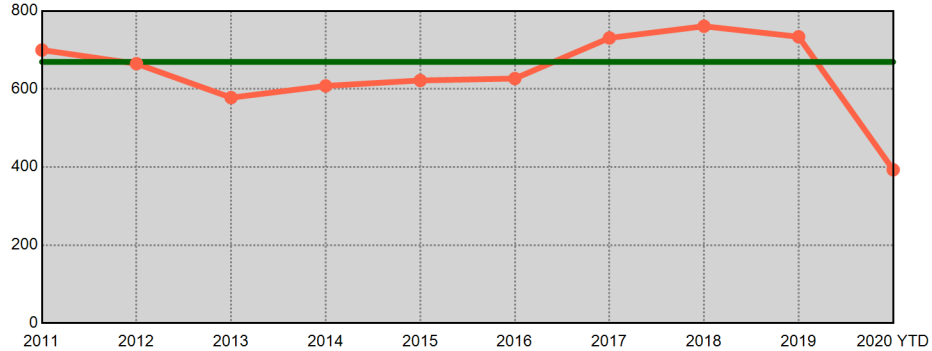

Year End Total Property Part 1 Incidents - Prior 9 Year Annual Avg: 3,487

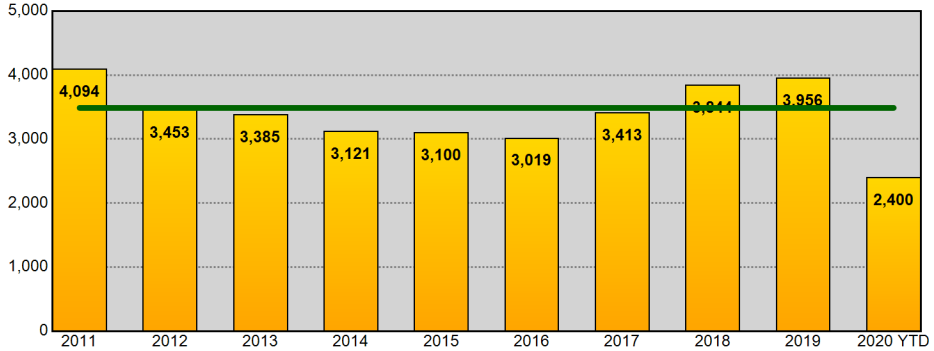

Year End Total Property Part 1 Incidents - Prior 9 Year Annual Avg: 3,487

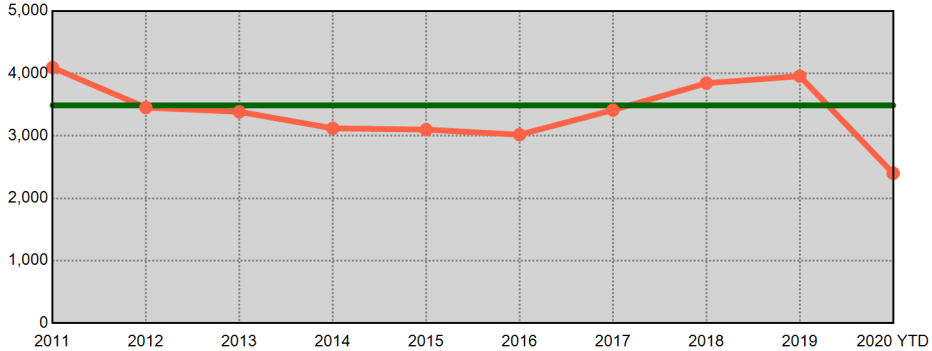

Information summarized for CompStat week ending 07/25/2020. Current year statistics are summarized for 2020 YTD. The horizontal line on each chart represents the average of the prior 9 year end offense totals.

Sourced from MNPD ARMS on 7/29/2020 7:24:17 AM. The figures above were sourced from incident reports using Uniform Crime Reporting definitions and reporting guidelines, based on the date when the crime was reported. This report is intended to be a management and planning tool and does not reflect the official UCR counts for the department. Incidents where a location is unknown or unspecified are included in the countywide totals.

County UCR Incidents - YTD Comparisons

METROPOLITAN POLICE DEPARTMENT
of Nashville and Davidson County

Aggregated by precinct (incident location). Based on date when each incident was reported.

	Homicide	Rape	Commercial Robbery	Street Robbery	Total Robbery	Aggravated Assault	Commercial Burglary	Residential Burglary	Total Burglary	Larceny	Auto Theft	Violent Offenses	Property Offenses	Part I Offenses
2019 YTD	40	285	140	953	1,093	2,757	593	1,385	1,978	11,944	1,617	4,175	15,539	19,714
2020 YTD	55	271	128	816	944	3,213	718	1,214	1,932	11,929	1,661	4,483	15,522	20,005
% Change	37.5%	-4.9%	-8.6%	-14.4%	-13.6%	16.5%	21.1%	-12.3%	-2.3%	-0.1%	2.7%	7.4%	-0.1%	1.5%
2018 YTD	49	319	123	997	1,120	2,869	557	1,416	1,973	11,287	1,690	4,357	14,950	19,307
2020 YTD	55	271	128	816	944	3,213	718	1,214	1,932	11,929	1,661	4,483	15,522	20,005
% Change	12.2%	-15.0%	4.1%	-18.2%	-15.7%	12.0%	28.9%	-14.3%	-2.1%	5.7%	-1.7%	2.9%	3.8%	3.6%
2017 YTD	61	309	174	1,015	1,189	2,989	663	1,663	2,326	10,570	1,525	4,548	14,421	18,969
2020 YTD	55	271	128	816	944	3,213	718	1,214	1,932	11,929	1,661	4,483	15,522	20,005
% Change	-9.8%	-12.3%	-26.4%	-19.6%	-20.6%	7.5%	8.3%	-27.0%	-16.9%	12.9%	8.9%	-1.4%	7.6%	5.5%
2016 YTD	43	330	157	854	1,011	2,815	440	2,193	2,633	10,385	813	4,199	13,831	18,030
2020 YTD	55	271	128	816	944	3,213	718	1,214	1,932	11,929	1,661	4,483	15,522	20,005
% Change	27.9%	-17.9%	-18.5%	-4.4%	-6.6%	14.1%	63.2%	-44.6%	-26.6%	14.9%	104.3%	6.8%	12.2%	11.0%
2015 YTD	37	333	133	837	970	2,762	432	2,190	2,622	10,015	761	4,102	13,398	17,500
2020 YTD	55	271	128	816	944	3,213	718	1,214	1,932	11,929	1,661	4,483	15,522	20,005
% Change	48.6%	-18.6%	-3.8%	-2.5%	-2.7%	16.3%	66.2%	-44.6%	-26.3%	19.1%	118.3%	9.3%	15.9%	14.3%
2014 YTD	22	342	85	660	745	2,988	505	2,195	2,700	9,838	558	4,097	13,096	17,193
2020 YTD	55	271	128	816	944	3,213	718	1,214	1,932	11,929	1,661	4,483	15,522	20,005
% Change	150.0%	-20.8%	50.6%	23.6%	26.7%	7.5%	42.2%	-44.7%	-28.4%	21.3%	197.7%	9.4%	18.5%	16.4%
2013 YTD	23	294	126	805	931	2,822	480	2,726	3,206	10,659	701	4,070	14,566	18,636
2020 YTD	55	271	128	816	944	3,213	718	1,214	1,932	11,929	1,661	4,483	15,522	20,005
% Change	139.1%	-7.8%	1.6%	1.4%	1.4%	13.9%	49.6%	-55.5%	-39.7%	11.9%	136.9%	10.1%	6.6%	7.3%
2012 YTD	32	322	120	834	954	3,064	552	2,631	3,183	10,756	771	4,372	14,710	19,082
2020 YTD	55	271	128	816	944	3,213	718	1,214	1,932	11,929	1,661	4,483	15,522	20,005
% Change	71.9%	-15.8%	6.7%	-2.2%	-1.0%	4.9%	30.1%	-53.9%	-39.3%	10.9%	115.4%	2.5%	5.5%	4.8%
8 YTD Avg	38	317	132	869	1,002	2,883	528	2,050	2,578	10,682	1,055	4,240	14,314	18,554
2020 YTD	55	271	128	816	944	3,213	718	1,214	1,932	11,929	1,661	4,483	15,522	20,005
% Change	44.7%	-14.5%	-3.0%	-6.1%	-5.8%	11.4%	36.0%	-40.8%	-25.1%	11.7%	57.4%	5.7%	8.4%	7.8%
5 YTD Avg	46	315	145	931	1,077	2,838	537	1,769	2,306	10,840	1,281	4,276	14,428	18,704
2020 YTD	55	271	128	816	944	3,213	718	1,214	1,932	11,929	1,661	4,483	15,522	20,005
% Change	19.6%	-14.0%	-11.7%	-12.4%	-12.3%	13.2%	33.7%	-31.4%	-16.2%	10.0%	29.7%	4.8%	7.6%	7.0%

Information summarized for CompStat week ending 07/25/2020.

'8 YTD Avg' refers to the computed 2012 - 2019 YTD average.
'5 YTD Avg' refers to the computed 2015 - 2019 YTD average.

Sourced from MNPD ARMS on 7/29/2020 7:24:17 AM. The figures above were sourced from incident reports using Uniform Crime Reporting definitions and reporting guidelines, based on the date when the crime was reported. This report is intended to be a management and planning tool and does not reflect the official UCR counts for the department. Incidents where a location is unknown or unspecified are included in the countywide totals. 'Unknown' refers to records in which the address is listed as 'Unknown' on the incident report. 'Not Validated' refers to records that were entered in with an invalid addresses.

West Precinct UCR Incidents - YTD Comparisons

METROPOLITAN POLICE DEPARTMENT
of Nashville and Davidson County

Aggregated by precinct (incident location). Based on date when each incident was reported.

	Homicide	Rape	Commercial Robbery	Street Robbery	Total Robbery	Aggravated Assault	Commercial Burglary	Residential Burglary	Total Burglary	Larceny	Auto Theft	Violent Offenses	Property Offenses	Part I Offenses
2019 YTD	2	21	8	44	52	156	57	147	204	1,484	186	231	1,874	2,105
2020 YTD	2	19	9	29	38	183	62	105	167	1,337	144	242	1,648	1,890
% Change	0.0%	-9.5%	12.5%	-34.1%	-26.9%	17.3%	8.8%	-28.6%	-18.1%	-9.9%	-22.6%	4.8%	-12.1%	-10.2%
2018 YTD	4	15	10	43	53	146	68	209	277	1,491	148	218	1,916	2,134
2020 YTD	2	19	9	29	38	183	62	105	167	1,337	144	242	1,648	1,890
% Change	-50.0%	26.7%	-10.0%	-32.6%	-28.3%	25.3%	-8.8%	-49.8%	-39.7%	-10.3%	-2.7%	11.0%	-14.0%	-11.4%
2017 YTD	4	24	10	48	58	181	54	167	221	1,497	143	267	1,861	2,128
2020 YTD	2	19	9	29	38	183	62	105	167	1,337	144	242	1,648	1,890
% Change	-50.0%	-20.8%	-10.0%	-39.6%	-34.5%	1.1%	14.8%	-37.1%	-24.4%	-10.7%	0.7%	-9.4%	-11.4%	-11.2%
2016 YTD	4	16	10	36	46	187	55	229	284	1,393	70	253	1,747	2,000
2020 YTD	2	19	9	29	38	183	62	105	167	1,337	144	242	1,648	1,890
% Change	-50.0%	18.8%	-10.0%	-19.4%	-17.4%	-2.1%	12.7%	-54.1%	-41.2%	-4.0%	105.7%	-4.3%	-5.7%	-5.5%
2015 YTD	0	19	15	48	63	162	43	218	261	1,346	65	244	1,672	1,916
2020 YTD	2	19	9	29	38	183	62	105	167	1,337	144	242	1,648	1,890
% Change	-	0.0%	-40.0%	-39.6%	-39.7%	13.0%	44.2%	-51.8%	-36.0%	-0.7%	121.5%	-0.8%	-1.4%	-1.4%
2014 YTD	1	39	10	32	42	207	57	212	269	1,371	60	289	1,700	1,989
2020 YTD	2	19	9	29	38	183	62	105	167	1,337	144	242	1,648	1,890
% Change	100.0%	-51.3%	-10.0%	-9.4%	-9.5%	-11.6%	8.8%	-50.5%	-37.9%	-2.5%	140.0%	-16.3%	-3.1%	-5.0%
2013 YTD	2	33	14	39	53	202	75	280	355	1,713	67	290	2,135	2,425
2020 YTD	2	19	9	29	38	183	62	105	167	1,337	144	242	1,648	1,890
% Change	0.0%	-42.4%	-35.7%	-25.6%	-28.3%	-9.4%	-17.3%	-62.5%	-53.0%	-21.9%	114.9%	-16.6%	-22.8%	-22.1%
2012 YTD	3	21	17	31	48	181	51	314	365	1,421	69	253	1,855	2,108
2020 YTD	2	19	9	29	38	183	62	105	167	1,337	144	242	1,648	1,890
% Change	-33.3%	-9.5%	-47.1%	-6.5%	-20.8%	1.1%	21.6%	-66.6%	-54.2%	-5.9%	108.7%	-4.3%	-11.2%	-10.3%
8 YTD Avg	3	24	12	40	52	178	58	222	280	1,465	101	256	1,845	2,101
2020 YTD	2	19	9	29	38	183	62	105	167	1,337	144	242	1,648	1,890
% Change	-33.3%	-20.8%	-25.0%	-27.5%	-26.9%	2.8%	6.9%	-52.7%	-40.4%	-8.7%	42.6%	-5.5%	-10.7%	-10.0%
5 YTD Avg	3	19	11	44	54	166	55	194	249	1,442	122	243	1,814	2,057
2020 YTD	2	19	9	29	38	183	62	105	167	1,337	144	242	1,648	1,890
% Change	-33.3%	0.0%	-18.2%	-34.1%	-29.6%	10.2%	12.7%	-45.9%	-32.9%	-7.3%	18.0%	-0.4%	-9.2%	-8.1%

Information summarized for CompStat week ending 07/25/2020.

'8 YTD Avg' refers to the computed 2012 - 2019 YTD average.
'5 YTD Avg' refers to the computed 2015 - 2019 YTD average.

Sourced from MNPD ARMS on 7/29/2020 7:24:17 AM. The figures above were sourced from incident reports using Uniform Crime Reporting definitions and reporting guidelines, based on the date when the crime was reported. This report is intended to be a management and planning tool and does not reflect the official UCR counts for the department. Incidents where a location is unknown or unspecified are included in the countywide totals. 'Unknown' refers to records in which the address is listed as 'Unknown' on the incident report. 'Not Validated' refers to records that were entered in with an invalid addresses.

East Precinct UCR Incidents - YTD Comparisons

METROPOLITAN POLICE DEPARTMENT
of Nashville and Davidson County

Aggregated by precinct (incident location). Based on date when each incident was reported.

	Homicide	Rape	Commercial Robbery	Street Robbery	Total Robbery	Aggravated Assault	Commercial Burglary	Residential Burglary	Total Burglary	Larceny	Auto Theft	Violent Offenses	Property Offenses	Part I Offenses
2019 YTD	4	28	5	84	89	326	41	143	184	1,239	170	447	1,593	2,040
2020 YTD	6	24	12	86	98	365	53	162	215	1,248	204	493	1,667	2,160
% Change	50.0%	-14.3%	140.0%	2.4%	10.1%	12.0%	29.3%	13.3%	16.8%	0.7%	20.0%	10.3%	4.6%	5.9%
2018 YTD	9	30	8	104	112	360	41	172	213	1,215	157	511	1,585	2,096
2020 YTD	6	24	12	86	98	365	53	162	215	1,248	204	493	1,667	2,160
% Change	-33.3%	-20.0%	50.0%	-17.3%	-12.5%	1.4%	29.3%	-5.8%	0.9%	2.7%	29.9%	-3.5%	5.2%	3.1%
2017 YTD	14	35	24	104	128	442	70	217	287	1,026	181	619	1,494	2,113
2020 YTD	6	24	12	86	98	365	53	162	215	1,248	204	493	1,667	2,160
% Change	-57.1%	-31.4%	-50.0%	-17.3%	-23.4%	-17.4%	-24.3%	-25.3%	-25.1%	21.6%	12.7%	-20.4%	11.6%	2.2%
2016 YTD	4	34	11	100	111	370	47	264	311	1,073	113	519	1,497	2,016
2020 YTD	6	24	12	86	98	365	53	162	215	1,248	204	493	1,667	2,160
% Change	50.0%	-29.4%	9.1%	-14.0%	-11.7%	-1.4%	12.8%	-38.6%	-30.9%	16.3%	80.5%	-5.0%	11.4%	7.1%
2015 YTD	6	48	26	106	132	434	45	290	335	1,055	100	620	1,490	2,110
2020 YTD	6	24	12	86	98	365	53	162	215	1,248	204	493	1,667	2,160
% Change	0.0%	-50.0%	-53.8%	-18.9%	-25.8%	-15.9%	17.8%	-44.1%	-35.8%	18.3%	104.0%	-20.5%	11.9%	2.4%
2014 YTD	2	39	8	86	94	475	47	249	296	926	62	610	1,284	1,894
2020 YTD	6	24	12	86	98	365	53	162	215	1,248	204	493	1,667	2,160
% Change	200.0%	-38.5%	50.0%	0.0%	4.3%	-23.2%	12.8%	-34.9%	-27.4%	34.8%	229.0%	-19.2%	29.8%	14.0%
2013 YTD	5	39	14	134	148	476	23	414	437	1,024	81	668	1,542	2,210
2020 YTD	6	24	12	86	98	365	53	162	215	1,248	204	493	1,667	2,160
% Change	20.0%	-38.5%	-14.3%	-35.8%	-33.8%	-23.3%	130.4%	-60.9%	-50.8%	21.9%	151.9%	-26.2%	8.1%	-2.3%
2012 YTD	3	41	15	154	169	549	64	397	461	1,215	92	762	1,768	2,530
2020 YTD	6	24	12	86	98	365	53	162	215	1,248	204	493	1,667	2,160
% Change	100.0%	-41.5%	-20.0%	-44.2%	-42.0%	-33.5%	-17.2%	-59.2%	-53.4%	2.7%	121.7%	-35.3%	-5.7%	-14.6%
8 YTD Avg	6	37	14	109	123	429	47	268	316	1,097	120	595	1,532	2,126
2020 YTD	6	24	12	86	98	365	53	162	215	1,248	204	493	1,667	2,160
% Change	0.0%	-35.1%	-14.3%	-21.1%	-20.3%	-14.9%	12.8%	-39.6%	-32.0%	13.8%	70.0%	-17.1%	8.8%	1.6%
5 YTD Avg	7	35	15	100	114	386	49	217	266	1,122	144	543	1,532	2,075
2020 YTD	6	24	12	86	98	365	53	162	215	1,248	204	493	1,667	2,160
% Change	-14.3%	-31.4%	-20.0%	-14.0%	-14.0%	-5.4%	8.2%	-25.3%	-19.2%	11.2%	41.7%	-9.2%	8.8%	4.1%

Information summarized for CompStat week ending 07/25/2020.

'8 YTD Avg' refers to the computed 2012 - 2019 YTD average.
'5 YTD Avg' refers to the computed 2015 - 2019 YTD average.

Sourced from MNPD ARMS on 7/29/2020 7:24:18 AM. The figures above were sourced from incident reports using Uniform Crime Reporting definitions and reporting guidelines, based on the date when the crime was reported. This report is intended to be a management and planning tool and does not reflect the official UCR counts for the department. Incidents where a location is unknown or unspecified are included in the countywide totals. 'Unknown' refers to records in which the address is listed as 'Unknown' on the incident report. 'Not Validated' refers to records that were entered in with an invalid addresses.

South Precinct UCR Incidents - YTD Comparisons

METROPOLITAN POLICE DEPARTMENT
of Nashville and Davidson County

Aggregated by precinct (incident location). Based on date when each incident was reported.

	Homicide	Rape	Commercial Robbery	Street Robbery	Total Robbery	Aggravated Assault	Commercial Burglary	Residential Burglary	Total Burglary	Larceny	Auto Theft	Violent Offenses	Property Offenses	Part I Offenses
2019 YTD	7	55	38	253	291	536	131	301	432	1,932	321	889	2,685	3,574
2020 YTD	13	63	45	203	248	593	188	210	398	2,367	370	917	3,135	4,052
% Change	85.7%	14.5%	18.4%	-19.8%	-14.8%	10.6%	43.5%	-30.2%	-7.9%	22.5%	15.3%	3.1%	16.8%	13.4%
2018 YTD	12	60	23	260	283	566	112	265	377	1,779	339	921	2,495	3,416
2020 YTD	13	63	45	203	248	593	188	210	398	2,367	370	917	3,135	4,052
% Change	8.3%	5.0%	95.7%	-21.9%	-12.4%	4.8%	67.9%	-20.8%	5.6%	33.1%	9.1%	-0.4%	25.7%	18.6%
2017 YTD	8	43	30	234	264	535	117	357	474	1,659	341	850	2,474	3,324
2020 YTD	13	63	45	203	248	593	188	210	398	2,367	370	917	3,135	4,052
% Change	62.5%	46.5%	50.0%	-13.2%	-6.1%	10.8%	60.7%	-41.2%	-16.0%	42.7%	8.5%	7.9%	26.7%	21.9%
2016 YTD	11	58	33	219	252	541	71	567	638	1,797	187	862	2,622	3,484
2020 YTD	13	63	45	203	248	593	188	210	398	2,367	370	917	3,135	4,052
% Change	18.2%	8.6%	36.4%	-7.3%	-1.6%	9.6%	164.8%	-63.0%	-37.6%	31.7%	97.9%	6.4%	19.6%	16.3%
2015 YTD	8	65	23	186	209	475	96	566	662	1,764	131	757	2,557	3,314
2020 YTD	13	63	45	203	248	593	188	210	398	2,367	370	917	3,135	4,052
% Change	62.5%	-3.1%	95.7%	9.1%	18.7%	24.8%	95.8%	-62.9%	-39.9%	34.2%	182.4%	21.1%	22.6%	22.3%
2014 YTD	3	62	26	146	172	541	87	455	542	1,787	105	778	2,434	3,212
2020 YTD	13	63	45	203	248	593	188	210	398	2,367	370	917	3,135	4,052
% Change	333.3%	1.6%	73.1%	39.0%	44.2%	9.6%	116.1%	-53.8%	-26.6%	32.5%	252.4%	17.9%	28.8%	26.2%
2013 YTD	3	48	14	192	206	533	128	572	700	1,768	136	790	2,604	3,394
2020 YTD	13	63	45	203	248	593	188	210	398	2,367	370	917	3,135	4,052
% Change	333.3%	31.3%	221.4%	5.7%	20.4%	11.3%	46.9%	-63.3%	-43.1%	33.9%	172.1%	16.1%	20.4%	19.4%
2012 YTD	2	59	22	168	190	561	108	429	537	1,746	182	812	2,465	3,277
2020 YTD	13	63	45	203	248	593	188	210	398	2,367	370	917	3,135	4,052
% Change	550.0%	6.8%	104.5%	20.8%	30.5%	5.7%	74.1%	-51.0%	-25.9%	35.6%	103.3%	12.9%	27.2%	23.6%
8 YTD Avg	7	56	26	207	233	536	106	439	545	1,779	218	832	2,542	3,374
2020 YTD	13	63	45	203	248	593	188	210	398	2,367	370	917	3,135	4,052
% Change	85.7%	12.5%	73.1%	-1.9%	6.4%	10.6%	77.4%	-52.2%	-27.0%	33.1%	69.7%	10.2%	23.3%	20.1%
5 YTD Avg	9	56	29	230	260	531	105	411	517	1,786	264	856	2,567	3,422
2020 YTD	13	63	45	203	248	593	188	210	398	2,367	370	917	3,135	4,052
% Change	44.4%	12.5%	55.2%	-11.7%	-4.6%	11.7%	79.0%	-48.9%	-23.0%	32.5%	40.2%	7.1%	22.1%	18.4%

Information summarized for CompStat week ending 07/25/2020.

'8 YTD Avg' refers to the computed 2012 - 2019 YTD average.
'5 YTD Avg' refers to the computed 2015 - 2019 YTD average.

Sourced from MNPD ARMS on 7/29/2020 7:24:18 AM. The figures above were sourced from incident reports using Uniform Crime Reporting definitions and reporting guidelines, based on the date when the crime was reported. This report is intended to be a management and planning tool and does not reflect the official UCR counts for the department. Incidents where a location is unknown or unspecified are included in the countywide totals. 'Unknown' refers to records in which the address is listed as 'Unknown' on the incident report. 'Not Validated' refers to records that were entered in with an invalid addresses.

Central Precinct UCR Incidents - YTD Comparisons

METROPOLITAN POLICE DEPARTMENT
of Nashville and Davidson County

Aggregated by precinct (incident location). Based on date when each incident was reported.

	Homicide	Rape	Commercial Robbery	Street Robbery	Total Robbery	Aggravated Assault	Commercial Burglary	Residential Burglary	Total Burglary	Larceny	Auto Theft	Violent Offenses	Property Offenses	Part I Offenses
2019 YTD	3	23	1	61	62	153	43	19	62	1,052	61	241	1,175	1,416
2020 YTD	0	13	0	67	67	151	54	12	66	632	51	231	749	980
% Change	-100.0%	-43.5%	-100.0%	9.8%	8.1%	-1.3%	25.6%	-36.8%	6.5%	-39.9%	-16.4%	-4.1%	-36.3%	-30.8%
2018 YTD	0	16	2	55	57	127	26	9	35	718	65	200	818	1,018
2020 YTD	0	13	0	67	67	151	54	12	66	632	51	231	749	980
% Change	-	-18.8%	-100.0%	21.8%	17.5%	18.9%	107.7%	33.3%	88.6%	-12.0%	-21.5%	15.5%	-8.4%	-3.7%
2017 YTD	1	24	3	72	75	150	34	9	43	634	74	250	751	1,001
2020 YTD	0	13	0	67	67	151	54	12	66	632	51	231	749	980
% Change	-100.0%	-45.8%	-100.0%	-6.9%	-10.7%	0.7%	58.8%	33.3%	53.5%	-0.3%	-31.1%	-7.6%	-0.3%	-2.1%
2016 YTD	1	32	1	64	65	102	14	8	22	535	35	200	592	792
2020 YTD	0	13	0	67	67	151	54	12	66	632	51	231	749	980
% Change	-100.0%	-59.4%	-100.0%	4.7%	3.1%	48.0%	285.7%	50.0%	200.0%	18.1%	45.7%	15.5%	26.5%	23.7%
2015 YTD	0	39	0	51	51	110	29	10	39	521	23	200	583	783
2020 YTD	0	13	0	67	67	151	54	12	66	632	51	231	749	980
% Change	-	-66.7%	-	31.4%	31.4%	37.3%	86.2%	20.0%	69.2%	21.3%	121.7%	15.5%	28.5%	25.2%
2014 YTD	0	33	1	33	34	110	21	12	33	502	25	177	560	737
2020 YTD	0	13	0	67	67	151	54	12	66	632	51	231	749	980
% Change	-	-60.6%	-100.0%	103.0%	97.1%	37.3%	157.1%	0.0%	100.0%	25.9%	104.0%	30.5%	33.8%	33.0%
2013 YTD	0	25	1	32	33	110	29	13	42	554	22	168	618	786
2020 YTD	0	13	0	67	67	151	54	12	66	632	51	231	749	980
% Change	-	-48.0%	-100.0%	109.4%	103.0%	37.3%	86.2%	-7.7%	57.1%	14.1%	131.8%	37.5%	21.2%	24.7%
2012 YTD	0	36	1	53	54	120	25	13	38	673	38	210	749	959
2020 YTD	0	13	0	67	67	151	54	12	66	632	51	231	749	980
% Change	-	-63.9%	-100.0%	26.4%	24.1%	25.8%	116.0%	-7.7%	73.7%	-6.1%	34.2%	10.0%	0.0%	2.2%
8 YTD Avg	1	29	1	53	54	123	28	12	39	649	43	206	731	937
2020 YTD	0	13	0	67	67	151	54	12	66	632	51	231	749	980
% Change	-100.0%	-55.2%	-100.0%	26.4%	24.1%	22.8%	92.9%	0.0%	69.2%	-2.6%	18.6%	12.1%	2.5%	4.6%
5 YTD Avg	1	27	1	61	62	128	29	11	40	692	52	218	784	1,002
2020 YTD	0	13	0	67	67	151	54	12	66	632	51	231	749	980
% Change	-100.0%	-51.9%	-100.0%	9.8%	8.1%	18.0%	86.2%	9.1%	65.0%	-8.7%	-1.9%	6.0%	-4.5%	-2.2%

Information summarized for CompStat week ending 07/25/2020.

'8 YTD Avg' refers to the computed 2012 - 2019 YTD average.
'5 YTD Avg' refers to the computed 2015 - 2019 YTD average.

Sourced from MNPD ARMS on 7/29/2020 7:24:18 AM. The figures above were sourced from incident reports using Uniform Crime Reporting definitions and reporting guidelines, based on the date when the crime was reported. This report is intended to be a management and planning tool and does not reflect the official UCR counts for the department. Incidents where a location is unknown or unspecified are included in the countywide totals. 'Unknown' refers to records in which the address is listed as 'Unknown' on the incident report. 'Not Validated' refers to records that were entered in with an invalid addresses.

Hermitage Precinct UCR Incidents - YTD Comparisons

METROPOLITAN POLICE DEPARTMENT
of Nashville and Davidson County

Aggregated by precinct (incident location). Based on date when each incident was reported.

	Homicide	Rape	Commercial Robbery	Street Robbery	Total Robbery	Aggravated Assault	Commercial Burglary	Residential Burglary	Total Burglary	Larceny	Auto Theft	Violent Offenses	Property Offenses	Part I Offenses
2019 YTD	7	58	41	180	221	425	82	220	302	2,245	293	711	2,840	3,551
2020 YTD	10	54	26	140	166	652	102	182	284	2,088	308	882	2,680	3,562
% Change	42.9%	-6.9%	-36.6%	-22.2%	-24.9%	53.4%	24.4%	-17.3%	-6.0%	-7.0%	5.1%	24.1%	-5.6%	0.3%
2018 YTD	3	79	30	206	236	466	91	260	351	1,942	328	784	2,621	3,405
2020 YTD	10	54	26	140	166	652	102	182	284	2,088	308	882	2,680	3,562
% Change	233.3%	-31.6%	-13.3%	-32.0%	-29.7%	39.9%	12.1%	-30.0%	-19.1%	7.5%	-6.1%	12.5%	2.3%	4.6%
2017 YTD	14	79	45	201	246	509	93	304	397	1,886	291	848	2,574	3,422
2020 YTD	10	54	26	140	166	652	102	182	284	2,088	308	882	2,680	3,562
% Change	-28.6%	-31.6%	-42.2%	-30.3%	-32.5%	28.1%	9.7%	-40.1%	-28.5%	10.7%	5.8%	4.0%	4.1%	4.1%
2016 YTD	10	61	45	145	190	511	82	347	429	2,048	133	772	2,610	3,382
2020 YTD	10	54	26	140	166	652	102	182	284	2,088	308	882	2,680	3,562
% Change	0.0%	-11.5%	-42.2%	-3.4%	-12.6%	27.6%	24.4%	-47.6%	-33.8%	2.0%	131.6%	14.2%	2.7%	5.3%
2015 YTD	4	60	24	155	179	443	70	351	421	1,908	131	686	2,460	3,146
2020 YTD	10	54	26	140	166	652	102	182	284	2,088	308	882	2,680	3,562
% Change	150.0%	-10.0%	8.3%	-9.7%	-7.3%	47.2%	45.7%	-48.1%	-32.5%	9.4%	135.1%	28.6%	8.9%	13.2%
2014 YTD	3	41	18	134	152	502	107	426	533	1,928	96	698	2,557	3,255
2020 YTD	10	54	26	140	166	652	102	182	284	2,088	308	882	2,680	3,562
% Change	233.3%	31.7%	44.4%	4.5%	9.2%	29.9%	-4.7%	-57.3%	-46.7%	8.3%	220.8%	26.4%	4.8%	9.4%
2013 YTD	3	48	32	138	170	473	59	453	512	2,111	139	694	2,762	3,456
2020 YTD	10	54	26	140	166	652	102	182	284	2,088	308	882	2,680	3,562
% Change	233.3%	12.5%	-18.8%	1.4%	-2.4%	37.8%	72.9%	-59.8%	-44.5%	-1.1%	121.6%	27.1%	-3.0%	3.1%
2012 YTD	10	58	18	124	142	558	99	412	511	2,048	121	768	2,680	3,448
2020 YTD	10	54	26	140	166	652	102	182	284	2,088	308	882	2,680	3,562
% Change	0.0%	-6.9%	44.4%	12.9%	16.9%	16.8%	3.0%	-55.8%	-44.4%	2.0%	154.5%	14.8%	0.0%	3.3%
8 YTD Avg	7	61	32	160	192	486	85	347	432	2,015	192	745	2,638	3,383
2020 YTD	10	54	26	140	166	652	102	182	284	2,088	308	882	2,680	3,562
% Change	42.9%	-11.5%	-18.8%	-12.5%	-13.5%	34.2%	20.0%	-47.6%	-34.3%	3.6%	60.4%	18.4%	1.6%	5.3%
5 YTD Avg	8	67	37	177	214	471	84	296	380	2,006	235	760	2,621	3,381
2020 YTD	10	54	26	140	166	652	102	182	284	2,088	308	882	2,680	3,562
% Change	25.0%	-19.4%	-29.7%	-20.9%	-22.4%	38.4%	21.4%	-38.5%	-25.3%	4.1%	31.1%	16.1%	2.3%	5.4%

Information summarized for CompStat week ending 07/25/2020.

'8 YTD Avg' refers to the computed 2012 - 2019 YTD average.
'5 YTD Avg' refers to the computed 2015 - 2019 YTD average.

Sourced from MNPD ARMS on 7/29/2020 7:24:18 AM. The figures above were sourced from incident reports using Uniform Crime Reporting definitions and reporting guidelines, based on the date when the crime was reported. This report is intended to be a management and planning tool and does not reflect the official UCR counts for the department. Incidents where a location is unknown or unspecified are included in the countywide totals. 'Unknown' refers to records in which the address is listed as 'Unknown' on the incident report. 'Not Validated' refers to records that were entered in with an invalid addresses.

North Precinct UCR Incidents - YTD Comparisons

METROPOLITAN POLICE DEPARTMENT
of Nashville and Davidson County

Aggregated by precinct (incident location). Based on date when each incident was reported.

	Homicide	Rape	Commercial Robbery	Street Robbery	Total Robbery	Aggravated Assault	Commercial Burglary	Residential Burglary	Total Burglary	Larceny	Auto Theft	Violent Offenses	Property Offenses	Part I Offenses
2019 YTD	12	45	14	130	144	609	64	223	287	1,282	233	810	1,802	2,612
2020 YTD	18	39	8	125	133	626	57	209	266	1,137	214	816	1,617	2,433
% Change	50.0%	-13.3%	-42.9%	-3.8%	-7.6%	2.8%	-10.9%	-6.3%	-7.3%	-11.3%	-8.2%	0.7%	-10.3%	-6.9%
2018 YTD	12	58	19	142	161	598	63	177	240	1,297	289	829	1,826	2,655
2020 YTD	18	39	8	125	133	626	57	209	266	1,137	214	816	1,617	2,433
% Change	50.0%	-32.8%	-57.9%	-12.0%	-17.4%	4.7%	-9.5%	18.1%	10.8%	-12.3%	-26.0%	-1.6%	-11.4%	-8.4%
2017 YTD	10	39	34	165	199	576	92	272	364	1,108	199	824	1,671	2,495
2020 YTD	18	39	8	125	133	626	57	209	266	1,137	214	816	1,617	2,433
% Change	80.0%	0.0%	-76.5%	-24.2%	-33.2%	8.7%	-38.0%	-23.2%	-26.9%	2.6%	7.5%	-1.0%	-3.2%	-2.5%
2016 YTD	7	46	15	139	154	530	58	275	333	1,051	125	737	1,509	2,246
2020 YTD	18	39	8	125	133	626	57	209	266	1,137	214	816	1,617	2,433
% Change	157.1%	-15.2%	-46.7%	-10.1%	-13.6%	18.1%	-1.7%	-24.0%	-20.1%	8.2%	71.2%	10.7%	7.2%	8.3%
2015 YTD	15	42	10	154	164	560	53	271	324	929	130	781	1,383	2,164
2020 YTD	18	39	8	125	133	626	57	209	266	1,137	214	816	1,617	2,433
% Change	20.0%	-7.1%	-20.0%	-18.8%	-18.9%	11.8%	7.5%	-22.9%	-17.9%	22.4%	64.6%	4.5%	16.9%	12.4%
2014 YTD	7	52	4	109	113	602	45	288	333	912	92	774	1,337	2,111
2020 YTD	18	39	8	125	133	626	57	209	266	1,137	214	816	1,617	2,433
% Change	157.1%	-25.0%	100.0%	14.7%	17.7%	4.0%	26.7%	-27.4%	-20.1%	24.7%	132.6%	5.4%	20.9%	15.3%
2013 YTD	7	31	14	143	157	490	51	415	466	989	97	685	1,552	2,237
2020 YTD	18	39	8	125	133	626	57	209	266	1,137	214	816	1,617	2,433
% Change	157.1%	25.8%	-42.9%	-12.6%	-15.3%	27.8%	11.8%	-49.6%	-42.9%	15.0%	120.6%	19.1%	4.2%	8.8%
2012 YTD	5	41	9	127	136	469	57	376	433	1,028	94	651	1,555	2,206
2020 YTD	18	39	8	125	133	626	57	209	266	1,137	214	816	1,617	2,433
% Change	260.0%	-4.9%	-11.1%	-1.6%	-2.2%	33.5%	0.0%	-44.4%	-38.6%	10.6%	127.7%	25.3%	4.0%	10.3%
8 YTD Avg	9	44	15	139	154	554	60	287	348	1,075	157	761	1,579	2,341
2020 YTD	18	39	8	125	133	626	57	209	266	1,137	214	816	1,617	2,433
% Change	100.0%	-11.4%	-46.7%	-10.1%	-13.6%	13.0%	-5.0%	-27.2%	-23.6%	5.8%	36.3%	7.2%	2.4%	3.9%
5 YTD Avg	11	46	18	146	164	575	66	244	310	1,133	195	796	1,638	2,434
2020 YTD	18	39	8	125	133	626	57	209	266	1,137	214	816	1,617	2,433
% Change	63.6%	-15.2%	-55.6%	-14.4%	-18.9%	8.9%	-13.6%	-14.3%	-14.2%	0.4%	9.7%	2.5%	-1.3%	0.0%

Information summarized for CompStat week ending 07/25/2020.

'8 YTD Avg' refers to the computed 2012 - 2019 YTD average.
'5 YTD Avg' refers to the computed 2015 - 2019 YTD average.

Sourced from MNPD ARMS on 7/29/2020 7:24:18 AM. The figures above were sourced from incident reports using Uniform Crime Reporting definitions and reporting guidelines, based on the date when the crime was reported. This report is intended to be a management and planning tool and does not reflect the official UCR counts for the department. Incidents where a location is unknown or unspecified are included in the countywide totals. 'Unknown' refers to records in which the address is listed as 'Unknown' on the incident report. 'Not Validated' refers to records that were entered in with an invalid addresses.

Madison Precinct UCR Incidents - YTD Comparisons

METROPOLITAN POLICE DEPARTMENT
of Nashville and Davidson County

Aggregated by precinct (incident location). Based on date when each incident was reported.

	Homicide	Rape	Commercial Robbery	Street Robbery	Total Robbery	Aggravated Assault	Commercial Burglary	Residential Burglary	Total Burglary	Larceny	Auto Theft	Violent Offenses	Property Offenses	Part I Offenses
2019 YTD	3	26	16	80	96	310	52	159	211	1,124	161	435	1,496	1,931
2020 YTD	5	27	12	81	93	383	57	179	236	1,222	163	508	1,621	2,129
% Change	66.7%	3.8%	-25.0%	1.3%	-3.1%	23.5%	9.6%	12.6%	11.8%	8.7%	1.2%	16.8%	8.4%	10.3%
2018 YTD	5	25	19	83	102	378	48	124	172	1,301	171	510	1,644	2,154
2020 YTD	5	27	12	81	93	383	57	179	236	1,222	163	508	1,621	2,129
% Change	0.0%	8.0%	-36.8%	-2.4%	-8.8%	1.3%	18.8%	44.4%	37.2%	-6.1%	-4.7%	-0.4%	-1.4%	-1.2%
2017 YTD	4	25	16	101	117	315	55	186	241	1,380	147	461	1,768	2,229
2020 YTD	5	27	12	81	93	383	57	179	236	1,222	163	508	1,621	2,129
% Change	25.0%	8.0%	-25.0%	-19.8%	-20.5%	21.6%	3.6%	-3.8%	-2.1%	-11.4%	10.9%	10.2%	-8.3%	-4.5%
2016 YTD	5	45	20	77	97	342	38	265	303	1,242	65	489	1,610	2,099
2020 YTD	5	27	12	81	93	383	57	179	236	1,222	163	508	1,621	2,129
% Change	0.0%	-40.0%	-40.0%	5.2%	-4.1%	12.0%	50.0%	-32.5%	-22.1%	-1.6%	150.8%	3.9%	0.7%	1.4%
2015 YTD	2	25	19	75	94	347	32	289	321	1,225	118	468	1,664	2,132
2020 YTD	5	27	12	81	93	383	57	179	236	1,222	163	508	1,621	2,129
% Change	150.0%	8.0%	-36.8%	8.0%	-1.1%	10.4%	78.1%	-38.1%	-26.5%	-0.2%	38.1%	8.5%	-2.6%	-0.1%
2014 YTD	5	35	8	68	76	301	35	267	302	1,120	62	417	1,484	1,901
2020 YTD	5	27	12	81	93	383	57	179	236	1,222	163	508	1,621	2,129
% Change	0.0%	-22.9%	50.0%	19.1%	22.4%	27.2%	62.9%	-33.0%	-21.9%	9.1%	162.9%	21.8%	9.2%	12.0%
2013 YTD	2	32	18	71	89	314	38	266	304	1,075	81	437	1,460	1,897
2020 YTD	5	27	12	81	93	383	57	179	236	1,222	163	508	1,621	2,129
% Change	150.0%	-15.6%	-33.3%	14.1%	4.5%	22.0%	50.0%	-32.7%	-22.4%	13.7%	101.2%	16.2%	11.0%	12.2%
2012 YTD	7	32	13	106	119	370	55	372	427	1,251	85	528	1,763	2,291
2020 YTD	5	27	12	81	93	383	57	179	236	1,222	163	508	1,621	2,129
% Change	-28.6%	-15.6%	-7.7%	-23.6%	-21.8%	3.5%	3.6%	-51.9%	-44.7%	-2.3%	91.8%	-3.8%	-8.1%	-7.1%
8 YTD Avg	4	31	16	83	99	335	44	241	285	1,215	111	468	1,611	2,079
2020 YTD	5	27	12	81	93	383	57	179	236	1,222	163	508	1,621	2,129
% Change	25.0%	-12.9%	-25.0%	-2.4%	-6.1%	14.3%	29.5%	-25.7%	-17.2%	0.6%	46.8%	8.5%	0.6%	2.4%
5 YTD Avg	4	29	18	83	101	338	45	205	250	1,254	132	473	1,636	2,109
2020 YTD	5	27	12	81	93	383	57	179	236	1,222	163	508	1,621	2,129
% Change	25.0%	-6.9%	-33.3%	-2.4%	-7.9%	13.3%	26.7%	-12.7%	-5.6%	-2.6%	23.5%	7.4%	-0.9%	0.9%

Information summarized for CompStat week ending 07/25/2020.

'8 YTD Avg' refers to the computed 2012 - 2019 YTD average.
'5 YTD Avg' refers to the computed 2015 - 2019 YTD average.

Sourced from MNPD ARMS on 7/29/2020 7:24:18 AM. The figures above were sourced from incident reports using Uniform Crime Reporting definitions and reporting guidelines, based on the date when the crime was reported. This report is intended to be a management and planning tool and does not reflect the official UCR counts for the department. Incidents where a location is unknown or unspecified are included in the countywide totals. 'Unknown' refers to records in which the address is listed as 'Unknown' on the incident report. 'Not Validated' refers to records that were entered in with an invalid addresses.

Midtown Hills Precinct UCR Incidents - YTD Comparisons

METROPOLITAN POLICE DEPARTMENT
of Nashville and Davidson County

Aggregated by precinct (incident location). Based on date when each incident was reported.

	Homicide	Rape	Commercial Robbery	Street Robbery	Total Robbery	Aggravated Assault	Commercial Burglary	Residential Burglary	Total Burglary	Larceny	Auto Theft	Violent Offenses	Property Offenses	Part I Offenses
2019 YTD	2	29	17	121	138	242	123	173	296	1,585	192	411	2,073	2,484
2020 YTD	1	32	16	85	101	259	144	155	299	1,894	207	393	2,400	2,793
% Change	-50.0%	10.3%	-5.9%	-29.8%	-26.8%	7.0%	17.1%	-10.4%	1.0%	19.5%	7.8%	-4.4%	15.8%	12.4%
2018 YTD	4	36	12	104	116	228	108	200	308	1,544	193	384	2,045	2,429
2020 YTD	1	32	16	85	101	259	144	155	299	1,894	207	393	2,400	2,793
% Change	-75.0%	-11.1%	33.3%	-18.3%	-12.9%	13.6%	33.3%	-22.5%	-2.9%	22.7%	7.3%	2.3%	17.4%	15.0%
2017 YTD	6	40	12	90	102	281	148	151	299	1,380	149	429	1,828	2,257
2020 YTD	1	32	16	85	101	259	144	155	299	1,894	207	393	2,400	2,793
% Change	-83.3%	-20.0%	33.3%	-5.6%	-1.0%	-7.8%	-2.7%	2.6%	0.0%	37.2%	38.9%	-8.4%	31.3%	23.7%
2016 YTD	1	38	22	74	96	231	75	238	313	1,246	85	366	1,644	2,010
2020 YTD	1	32	16	85	101	259	144	155	299	1,894	207	393	2,400	2,793
% Change	0.0%	-15.8%	-27.3%	14.9%	5.2%	12.1%	92.0%	-34.9%	-4.5%	52.0%	143.5%	7.4%	46.0%	39.0%
2015 YTD	2	35	16	62	78	230	64	195	259	1,263	63	345	1,585	1,930
2020 YTD	1	32	16	85	101	259	144	155	299	1,894	207	393	2,400	2,793
% Change	-50.0%	-8.6%	0.0%	37.1%	29.5%	12.6%	125.0%	-20.5%	15.4%	50.0%	228.6%	13.9%	51.4%	44.7%
2014 YTD	1	41	10	52	62	250	106	286	392	1,292	56	354	1,740	2,094
2020 YTD	1	32	16	85	101	259	144	155	299	1,894	207	393	2,400	2,793
% Change	0.0%	-22.0%	60.0%	63.5%	62.9%	3.6%	35.8%	-45.8%	-23.7%	46.6%	269.6%	11.0%	37.9%	33.4%
2013 YTD	1	38	19	56	75	224	77	313	390	1,424	78	338	1,892	2,230
2020 YTD	1	32	16	85	101	259	144	155	299	1,894	207	393	2,400	2,793
% Change	0.0%	-15.8%	-15.8%	51.8%	34.7%	15.6%	87.0%	-50.5%	-23.3%	33.0%	165.4%	16.3%	26.8%	25.2%
2012 YTD	2	33	25	71	96	256	93	318	411	1,373	90	387	1,874	2,261
2020 YTD	1	32	16	85	101	259	144	155	299	1,894	207	393	2,400	2,793
% Change	-50.0%	-3.0%	-36.0%	19.7%	5.2%	1.2%	54.8%	-51.3%	-27.3%	37.9%	130.0%	1.6%	28.1%	23.5%
8 YTD Avg	2	36	17	79	95	243	99	234	334	1,388	113	377	1,835	2,212
2020 YTD	1	32	16	85	101	259	144	155	299	1,894	207	393	2,400	2,793
% Change	-50.0%	-11.1%	-5.9%	7.6%	6.3%	6.6%	45.5%	-33.8%	-10.5%	36.5%	83.2%	4.2%	30.8%	26.3%
5 YTD Avg	3	36	16	90	106	242	104	191	295	1,404	136	387	1,835	2,222
2020 YTD	1	32	16	85	101	259	144	155	299	1,894	207	393	2,400	2,793
% Change	-66.7%	-11.1%	0.0%	-5.6%	-4.7%	7.0%	38.5%	-18.8%	1.4%	34.9%	52.2%	1.6%	30.8%	25.7%

Information summarized for CompStat week ending 07/25/2020.

'8 YTD Avg' refers to the computed 2012 - 2019 YTD average.
'5 YTD Avg' refers to the computed 2015 - 2019 YTD average.

Sourced from MNPD ARMS on 7/29/2020 7:24:18 AM. The figures above were sourced from incident reports using Uniform Crime Reporting definitions and reporting guidelines, based on the date when the crime was reported. This report is intended to be a management and planning tool and does not reflect the official UCR counts for the department. Incidents where a location is unknown or unspecified are included in the countywide totals. 'Unknown' refers to records in which the address is listed as 'Unknown' on the incident report. 'Not Validated' refers to records that were entered in with an invalid addresses.

YTD Homicide Report

Demographic information for homicide incidents occurring during the current year.

METROPOLITAN POLICE DEPARTMENT
of Nashville and Davidson County

Race of Victim		
Black	42	76.4 %
White	12	21.8 %
Asian	1	1.8 %
Total	55	100.0 %

Ethnicity of Victim		
Non-Hispanic	54	98.2 %
Hispanic	1	1.8 %
Total	55	100.0 %

Gender of Victim		
Male	42	76.4 %
Female	13	23.6 %
Total	55	100.0 %

Age of Victim		
0 to 12	1	1.8 %
13 to 17	3	5.5 %
18 to 24	11	20.0 %
25 to 34	17	30.9 %
35 to 44	11	20.0 %
55 to 64	1	1.8 %
65+	1	1.8 %
Unk	10	18.2 %
Total	55	100.0 %

Domestic Related		
No	48	87.3 %
Yes	7	12.7 %
Total	55	100.0 %

Race - Ethnicity - Gender of Victim		
Black Non-Hispanic Male	33	60.0 %
Black Non-Hispanic Female	9	16.4 %
White Non-Hispanic Male	7	12.7 %
White Non-Hispanic Female	4	7.3 %
Asian Non-Hispanic Male	1	1.8 %
White Hispanic Male	1	1.8 %
Total	55	100.0 %

Time of Incident		
12:00 am - 3:59 am	15	27.3 %
4:00 am - 7:59 am	12	21.8 %
8:00 am - 11:59 am	4	7.3 %
12:00 pm - 3:59 pm	7	12.7 %
4:00 pm - 7:59 pm	9	16.4 %
8:00 pm - 11:59 pm	8	14.5 %
Total	55	100.0 %

Monthly Homicide Count (Year-to-Year Comparison)

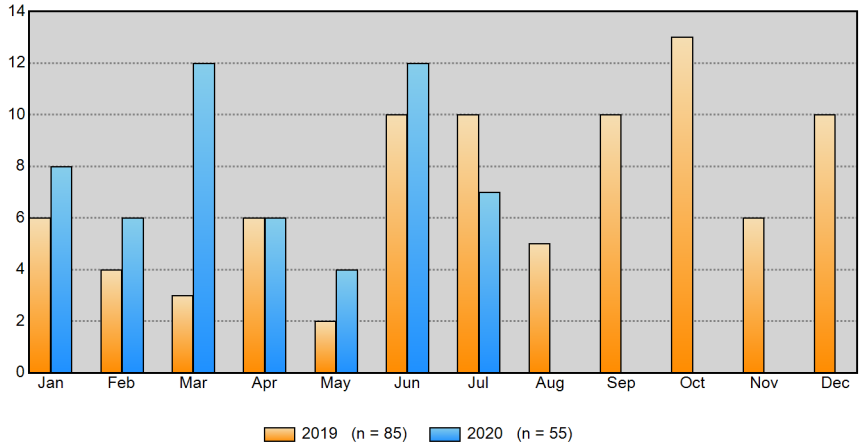

Monthly Homicide Cumulative Count (Year-to-Year Comparison)

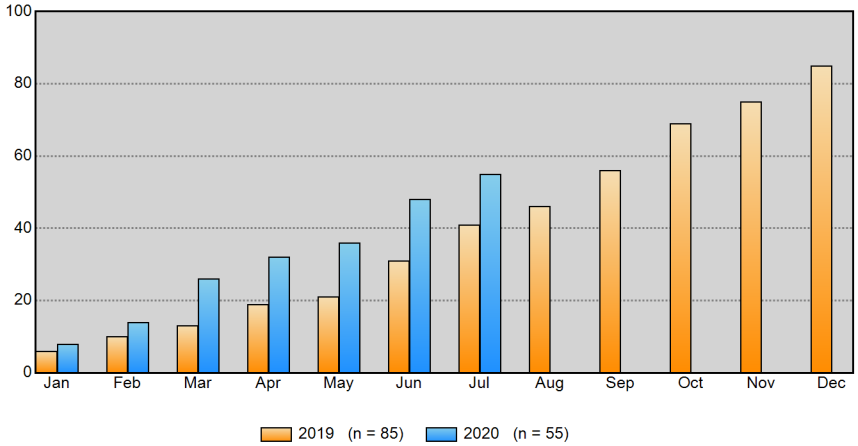

Information summarized for CompStat week ending 7/25/2020.

Sourced from MNPD ARMS on 7/29/2020 7:24:18 AM. The figures above were sourced from incident reports using Uniform Crime Reporting definitions and reporting guidelines, based on the date when the crime was reported. This report is intended to be a management and planning tool and does not reflect the official UCR counts for the department.

County Year-to-Year Weekly Chart

METROPOLITAN POLICE DEPARTMENT
of Nashville and Davidson County

	Homicide	Rape	Commercial Robbery	Street Robbery	Total Robbery	Aggravated Assault	Commercial Burglary	Residential Burglary	Total Burglary	Larceny	Auto Theft	Violent Offenses	Property Offenses	Part I Offenses
ending 08/10/2019 Next Week	2	10	1	28	29	90	14	49	63	446	57	131	566	697
ending 08/03/2019 Current Week	0	11	11	39	50	135	22	50	72	405	44	196	521	717
ending 07/27/2019	4	12	6	40	46	94	27	38	65	515	54	156	634	790
ending 07/25/2020	2	13	7	39	46	127	29	50	79	450	80	188	609	797
% Change	-50.0%	8.3%	16.7%	-2.5%	0.0%	35.1%	7.4%	31.6%	21.5%	-12.6%	48.1%	20.5%	-3.9%	0.9%
ending 07/20/2019	2	10	3	31	34	131	41	35	76	469	60	177	605	782
ending 07/18/2020	2	9	6	34	40	147	31	38	69	484	65	198	618	816
% Change	0.0%	-10.0%	100.0%	9.7%	17.6%	12.2%	-24.4%	8.6%	-9.2%	3.2%	8.3%	11.9%	2.1%	4.3%
ending 07/13/2019	2	9	0	49	49	110	21	49	70	509	76	170	655	825
ending 07/11/2020	3	10	4	28	32	133	30	46	76	480	70	178	626	804
% Change	50.0%	11.1%	-	-42.9%	-34.7%	20.9%	42.9%	-6.1%	8.6%	-5.7%	-7.9%	4.7%	-4.4%	-2.5%

Part I Incidents - Year-to-Year Weekly Comparisons

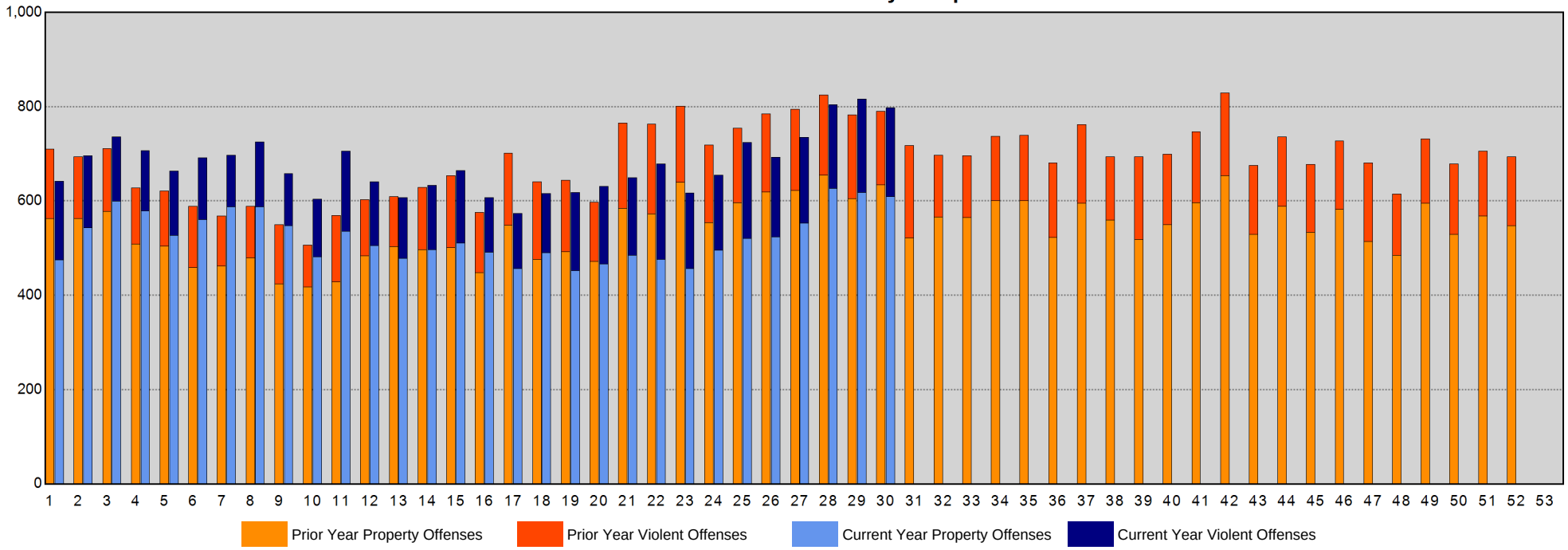

Sourced from MNPD ARMS on 7/29/2020 7:24:18 AM. The figures above were sourced from incident reports using Uniform Crime Reporting definitions and reporting guidelines, based on the date when the crime was reported. This report is intended to be a management and planning tool and does not reflect the official UCR counts for the department. Incidents where a location is unknown or unspecified are included in the countywide totals. 'Unknown' refers to records in which the address is listed as 'Unknown' on the incident report. 'Not Validated' refers to records that were entered in with an invalid addresses.

West Precinct Year-to-Year Weekly Chart

METROPOLITAN POLICE DEPARTMENT
of Nashville and Davidson County

	Homicide	Rape	Commercial Robbery	Street Robbery	Total Robbery	Aggravated Assault	Commercial Burglary	Residential Burglary	Total Burglary	Larceny	Auto Theft	Violent Offenses	Property Offenses	Part I Offenses
ending 08/10/2019 Next Week	0	1	1	1	2	6	2	7	9	49	5	9	63	72
ending 08/03/2019 Current Week	0	1	2	1	3	10	5	4	9	52	3	14	64	78
ending 07/27/2019	0	0	0	2	2	5	2	2	4	72	10	7	86	93
ending 07/25/2020	0	0	0	2	2	7	3	3	6	44	8	9	58	67
% Change	-	-	-	0.0%	0.0%	40.0%	50.0%	50.0%	50.0%	-38.9%	-20.0%	28.6%	-32.6%	-28.0%
ending 07/20/2019	0	1	0	1	1	7	6	4	10	61	5	9	76	85
ending 07/18/2020	0	0	0	0	0	8	7	3	10	44	3	8	57	65
% Change	-	-100.0%	-	-100.0%	-100.0%	14.3%	16.7%	-25.0%	0.0%	-27.9%	-40.0%	-11.1%	-25.0%	-23.5%
ending 07/13/2019	0	1	0	2	2	5	3	3	6	56	12	8	74	82
ending 07/11/2020	0	1	0	0	0	12	1	8	9	90	10	13	109	122
% Change	-	0.0%	-	-100.0%	-100.0%	140.0%	-66.7%	166.7%	50.0%	60.7%	-16.7%	62.5%	47.3%	48.8%

Part I Incidents - Year-to-Year Weekly Comparisons

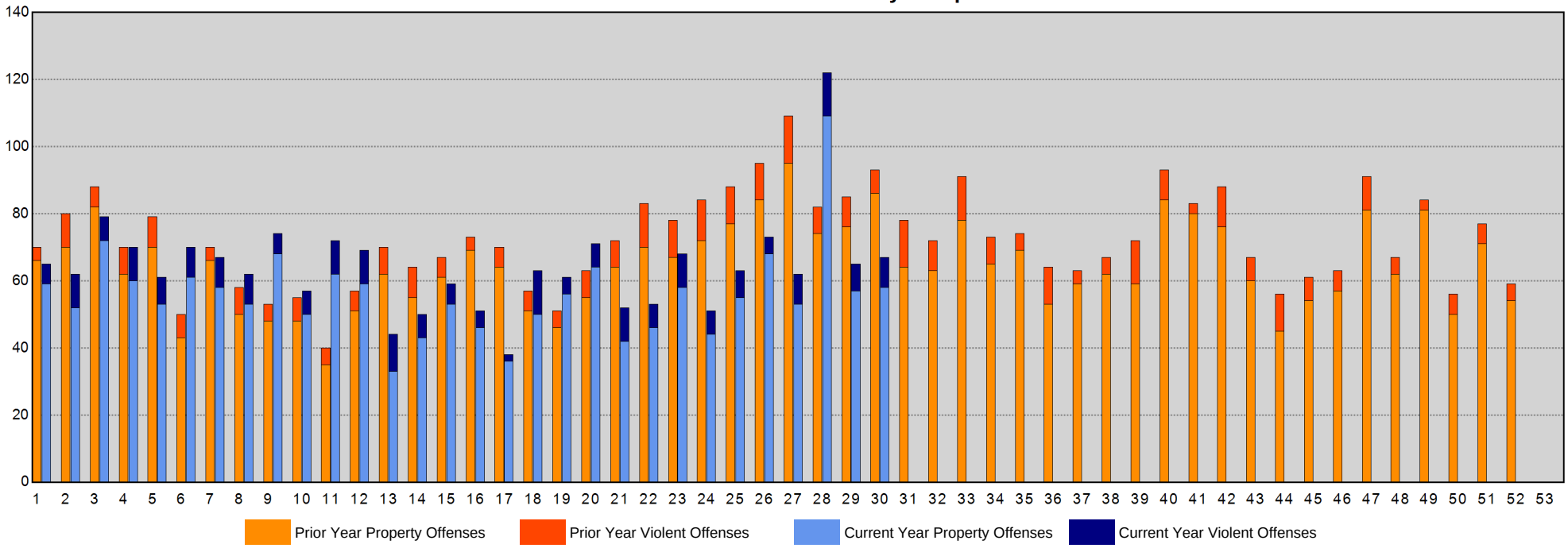

Sourced from MNPD ARMS on 7/29/2020 7:24:19 AM. The figures above were sourced from incident reports using Uniform Crime Reporting definitions and reporting guidelines, based on the date when the crime was reported. This report is intended to be a management and planning tool and does not reflect the official UCR counts for the department. Incidents where a location is unknown or unspecified are included in the countywide totals. 'Unknown' refers to records in which the address is listed as 'Unknown' on the incident report. 'Not Validated' refers to records that were entered in with an invalid addresses.

East Precinct Year-to-Year Weekly Chart

METROPOLITAN POLICE DEPARTMENT
of Nashville and Davidson County

	Homicide	Rape	Commercial Robbery	Street Robbery	Total Robbery	Aggravated Assault	Commercial Burglary	Residential Burglary	Total Burglary	Larceny	Auto Theft	Violent Offenses	Property Offenses	Part I Offenses
ending 08/10/2019 Next Week	0	0	0	2	2	8	0	5	5	40	6	10	51	61
ending 08/03/2019 Current Week	0	1	0	3	3	19	3	10	13	32	2	23	47	70
ending 07/27/2019	0	0	0	3	3	5	3	7	10	47	7	8	64	72
ending 07/25/2020	0	3	1	4	5	12	10	7	17	53	9	20	79	99
% Change	-	-	-	33.3%	66.7%	140.0%	233.3%	0.0%	70.0%	12.8%	28.6%	150.0%	23.4%	37.5%
ending 07/20/2019	0	2	0	3	3	9	4	7	11	42	4	14	57	71
ending 07/18/2020	0	1	1	4	5	20	5	7	12	55	10	26	77	103
% Change	-	-50.0%	-	33.3%	66.7%	122.2%	25.0%	0.0%	9.1%	31.0%	150.0%	85.7%	35.1%	45.1%
ending 07/13/2019	0	1	0	0	0	12	2	1	3	47	6	13	56	69
ending 07/11/2020	1	0	0	0	0	20	0	6	6	49	9	21	64	85
% Change	-	-100.0%	-	-	-	66.7%	-100.0%	500.0%	100.0%	4.3%	50.0%	61.5%	14.3%	23.2%

Part I Incidents - Year-to-Year Weekly Comparisons

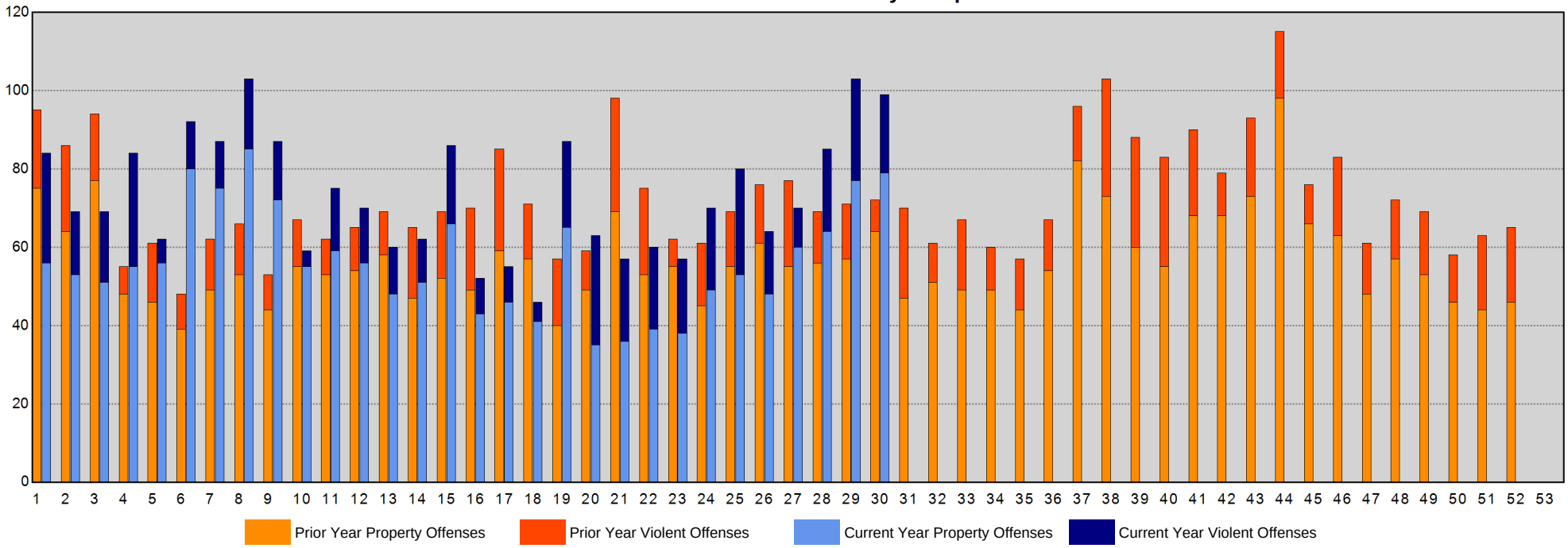

Sourced from MNPD ARMS on 7/29/2020 7:24:19 AM. The figures above were sourced from incident reports using Uniform Crime Reporting definitions and reporting guidelines, based on the date when the crime was reported. This report is intended to be a management and planning tool and does not reflect the official UCR counts for the department. Incidents where a location is unknown or unspecified are included in the countywide totals. 'Unknown' refers to records in which the address is listed as 'Unknown' on the incident report. 'Not Validated' refers to records that were entered in with an invalid addresses.

South Precinct Year-to-Year Weekly Chart

METROPOLITAN POLICE DEPARTMENT
of Nashville and Davidson County

	Homicide	Rape	Commercial Robbery	Street Robbery	Total Robbery	Aggravated Assault	Commercial Burglary	Residential Burglary	Total Burglary	Larceny	Auto Theft	Violent Offenses	Property Offenses	Part I Offenses
ending 08/10/2019 Next Week	0	3	0	8	8	22	3	10	13	88	18	33	119	152
ending 08/03/2019 Current Week	0	2	5	13	18	27	4	10	14	81	11	47	106	153
ending 07/27/2019	1	0	1	12	13	15	4	5	9	95	8	29	112	141
ending 07/25/2020	0	1	3	13	16	27	6	16	22	79	16	44	117	161
% Change	-100.0%	-	200.0%	8.3%	23.1%	80.0%	50.0%	220.0%	144.4%	-16.8%	100.0%	51.7%	4.5%	14.2%
ending 07/20/2019	0	1	1	10	11	20	5	5	10	72	12	32	94	126
ending 07/18/2020	1	5	5	6	11	27	5	9	14	86	15	44	115	159
% Change	-	400.0%	400.0%	-40.0%	0.0%	35.0%	0.0%	80.0%	40.0%	19.4%	25.0%	37.5%	22.3%	26.2%
ending 07/13/2019	0	3	0	14	14	22	8	10	18	71	11	39	100	139
ending 07/11/2020	0	2	2	9	11	17	9	7	16	88	11	30	115	145
% Change	-	-33.3%	-	-35.7%	-21.4%	-22.7%	12.5%	-30.0%	-11.1%	23.9%	0.0%	-23.1%	15.0%	4.3%

Part I Incidents - Year-to-Year Weekly Comparisons

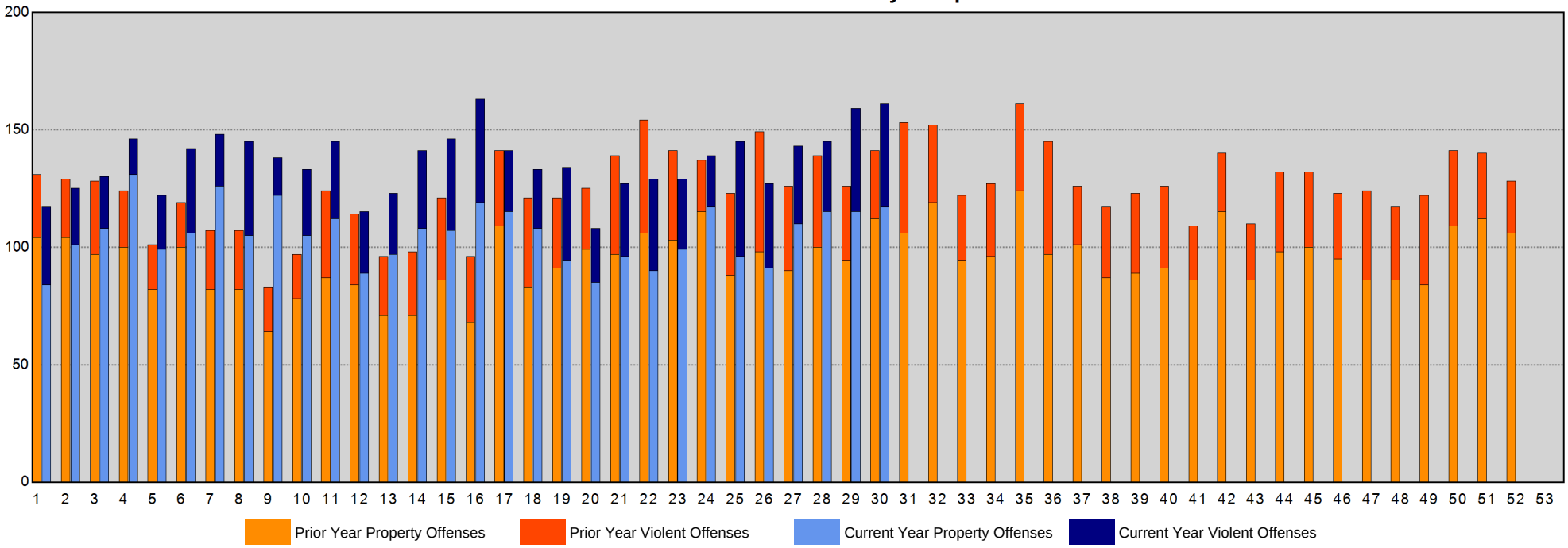

Sourced from MNPD ARMS on 7/29/2020 7:24:20 AM. The figures above were sourced from incident reports using Uniform Crime Reporting definitions and reporting guidelines, based on the date when the crime was reported. This report is intended to be a management and planning tool and does not reflect the official UCR counts for the department. Incidents where a location is unknown or unspecified are included in the countywide totals. 'Unknown' refers to records in which the address is listed as 'Unknown' on the incident report. 'Not Validated' refers to records that were entered in with an invalid addresses.

Central Precinct Year-to-Year Weekly Chart

METROPOLITAN POLICE DEPARTMENT
of Nashville and Davidson County

	Homicide	Rape	Commercial Robbery	Street Robbery	Total Robbery	Aggravated Assault	Commercial Burglary	Residential Burglary	Total Burglary	Larceny	Auto Theft	Violent Offenses	Property Offenses	Part I Offenses
ending 08/10/2019 Next Week	0	1	0	5	5	3	1	1	2	41	4	9	47	56
ending 08/03/2019 Current Week	0	2	0	1	1	5	0	0	0	41	2	8	43	51
ending 07/27/2019	0	2	0	3	3	3	0	0	0	57	4	8	61	69
ending 07/25/2020	0	1	0	2	2	4	1	1	2	22	4	7	28	35
% Change	-	-50.0%	-	-33.3%	-33.3%	33.3%	-	-	-	-61.4%	0.0%	-12.5%	-54.1%	-49.3%
ending 07/20/2019	0	2	0	1	1	8	1	0	1	39	2	11	42	53
ending 07/18/2020	0	0	0	4	4	3	0	1	1	32	1	7	34	41
% Change	-	-100.0%	-	300.0%	300.0%	-62.5%	-100.0%	-	0.0%	-17.9%	-50.0%	-36.4%	-19.0%	-22.6%
ending 07/13/2019	0	1	0	3	3	5	1	0	1	38	3	9	42	51
ending 07/11/2020	0	2	0	4	4	6	4	0	4	23	2	12	29	41
% Change	-	100.0%	-	33.3%	33.3%	20.0%	300.0%	-	300.0%	-39.5%	-33.3%	33.3%	-31.0%	-19.6%

Part I Incidents - Year-to-Year Weekly Comparisons

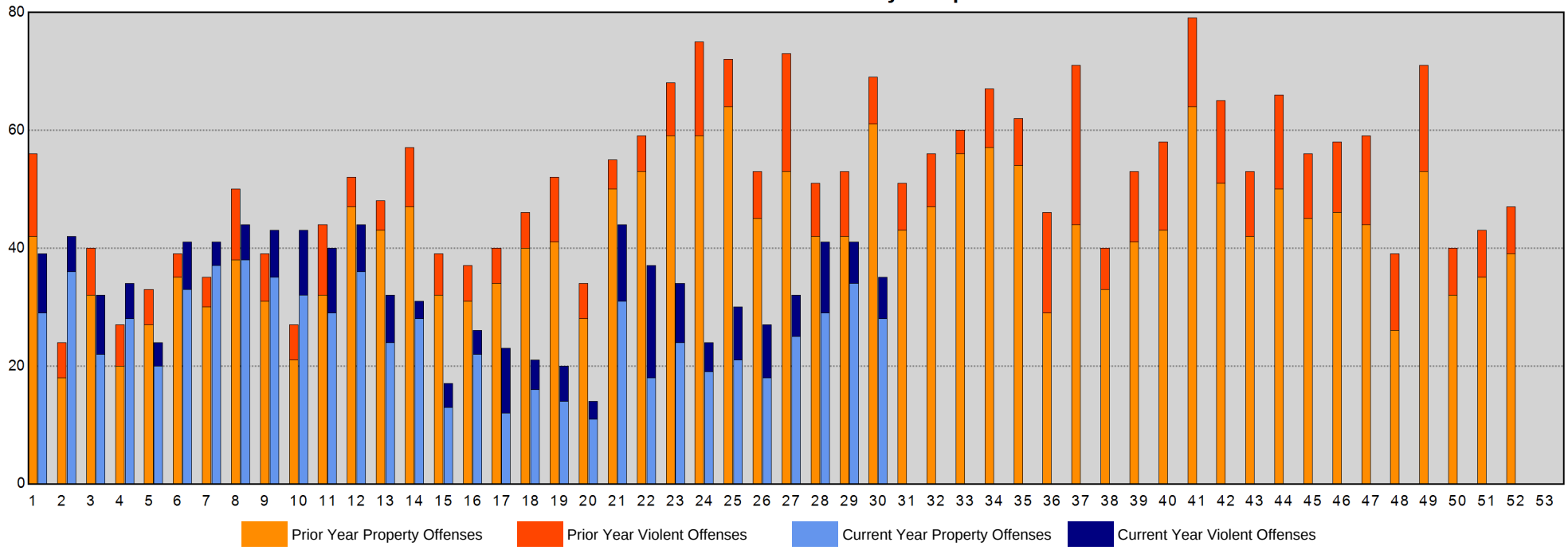

Sourced from MNPD ARMS on 7/29/2020 7:24:20 AM. The figures above were sourced from incident reports using Uniform Crime Reporting definitions and reporting guidelines, based on the date when the crime was reported. This report is intended to be a management and planning tool and does not reflect the official UCR counts for the department. Incidents where a location is unknown or unspecified are included in the countywide totals. 'Unknown' refers to records in which the address is listed as 'Unknown' on the incident report. 'Not Validated' refers to records that were entered in with an invalid addresses.

Hermitage Precinct Year-to-Year Weekly Chart

METROPOLITAN POLICE DEPARTMENT
of Nashville and Davidson County

	Homicide	Rape	Commercial Robbery	Street Robbery	Total Robbery	Aggravated Assault	Commercial Burglary	Residential Burglary	Total Burglary	Larceny	Auto Theft	Violent Offenses	Property Offenses	Part I Offenses
ending 08/10/2019 Next Week	0	2	0	4	4	21	3	5	8	74	9	27	91	118
ending 08/03/2019 Current Week	0	2	1	8	9	17	5	8	13	69	11	28	93	121
ending 07/27/2019	0	7	1	2	3	19	2	6	8	81	6	29	95	124
ending 07/25/2020	1	5	0	10	10	28	2	10	12	78	12	44	102	146
% Change	-	-28.6%	-100.0%	400.0%	233.3%	47.4%	0.0%	66.7%	50.0%	-3.7%	100.0%	51.7%	7.4%	17.7%
ending 07/20/2019	1	1	1	3	4	21	3	2	5	87	21	27	113	140
ending 07/18/2020	1	1	0	8	8	38	5	7	12	86	15	48	113	161
% Change	0.0%	0.0%	-100.0%	166.7%	100.0%	81.0%	66.7%	250.0%	140.0%	-1.1%	-28.6%	77.8%	0.0%	15.0%
ending 07/13/2019	0	2	0	13	13	19	2	8	10	113	20	34	143	177
ending 07/11/2020	0	2	2	8	10	27	1	7	8	63	16	39	87	126
% Change	-	0.0%	-	-38.5%	-23.1%	42.1%	-50.0%	-12.5%	-20.0%	-44.2%	-20.0%	14.7%	-39.2%	-28.8%

Part I Incidents - Year-to-Year Weekly Comparisons

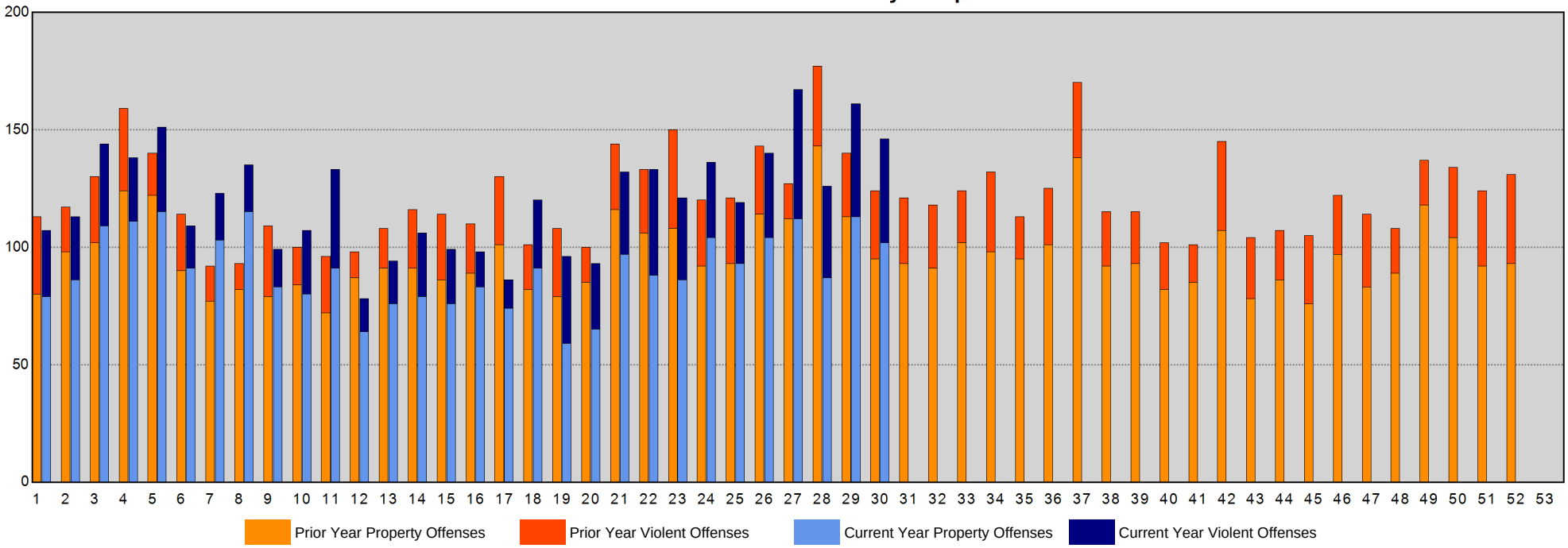

Sourced from MNPD ARMS on 7/29/2020 7:24:20 AM. The figures above were sourced from incident reports using Uniform Crime Reporting definitions and reporting guidelines, based on the date when the crime was reported. This report is intended to be a management and planning tool and does not reflect the official UCR counts for the department. Incidents where a location is unknown or unspecified are included in the countywide totals. 'Unknown' refers to records in which the address is listed as 'Unknown' on the incident report. 'Not Validated' refers to records that were entered in with an invalid addresses.

North Precinct Year-to-Year Weekly Chart

METROPOLITAN POLICE DEPARTMENT
of Nashville and Davidson County

	Homicide	Rape	Commercial Robbery	Street Robbery	Total Robbery	Aggravated Assault	Commercial Burglary	Residential Burglary	Total Burglary	Larceny	Auto Theft	Violent Offenses	Property Offenses	Part I Offenses
ending 08/10/2019 Next Week	1	0	0	5	5	15	1	7	8	41	7	21	56	77
ending 08/03/2019 Current Week	0	1	1	7	8	24	3	4	7	34	3	33	44	77
ending 07/27/2019	2	2	0	6	6	21	3	7	10	51	6	31	67	98
ending 07/25/2020	1	1	1	3	4	31	2	4	6	41	9	37	56	93
% Change	-50.0%	-50.0%	-	-50.0%	-33.3%	47.6%	-33.3%	-42.9%	-40.0%	-19.6%	50.0%	19.4%	-16.4%	-5.1%
ending 07/20/2019	1	1	1	4	5	27	8	5	13	48	7	34	68	102
ending 07/18/2020	0	1	0	7	7	20	1	3	4	52	7	28	63	91
% Change	-100.0%	0.0%	-100.0%	75.0%	40.0%	-25.9%	-87.5%	-40.0%	-69.2%	8.3%	0.0%	-17.6%	-7.4%	-10.8%
ending 07/13/2019	2	0	0	7	7	36	1	6	7	60	10	45	77	122
ending 07/11/2020	1	2	0	6	6	23	5	7	12	32	9	32	53	85
% Change	-50.0%	-	-	-14.3%	-14.3%	-36.1%	400.0%	16.7%	71.4%	-46.7%	-10.0%	-28.9%	-31.2%	-30.3%

Part I Incidents - Year-to-Year Weekly Comparisons

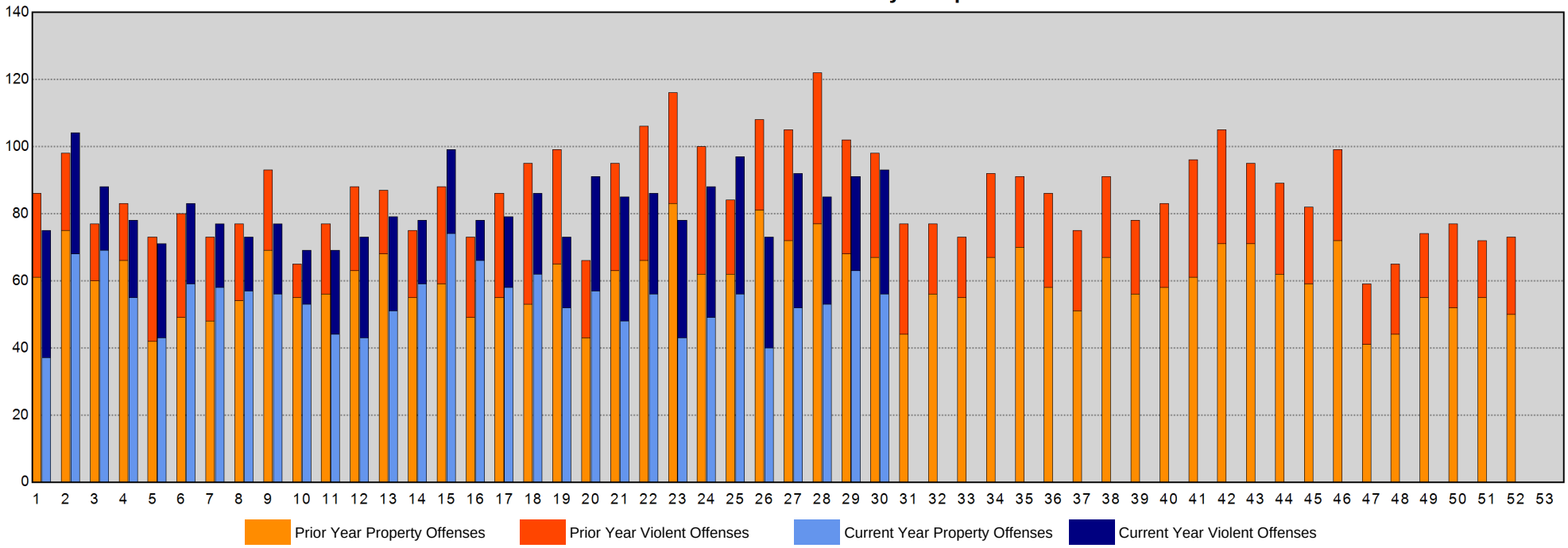

Sourced from MNPD ARMS on 7/29/2020 7:24:21 AM. The figures above were sourced from incident reports using Uniform Crime Reporting definitions and reporting guidelines, based on the date when the crime was reported. This report is intended to be a management and planning tool and does not reflect the official UCR counts for the department. Incidents where a location is unknown or unspecified are included in the countywide totals. 'Unknown' refers to records in which the address is listed as 'Unknown' on the incident report. 'Not Validated' refers to records that were entered in with an invalid addresses.

Madison Precinct Year-to-Year Weekly Chart

METROPOLITAN POLICE DEPARTMENT
of Nashville and Davidson County

	Homicide	Rape	Commercial Robbery	Street Robbery	Total Robbery	Aggravated Assault	Commercial Burglary	Residential Burglary	Total Burglary	Larceny	Auto Theft	Violent Offenses	Property Offenses	Part I Offenses
ending 08/10/2019 Next Week	0	2	0	1	1	9	1	12	13	46	2	12	61	73
ending 08/03/2019 Current Week	0	0	2	1	3	23	1	5	6	38	8	26	52	78
ending 07/27/2019	0	1	1	5	6	15	8	6	14	38	4	22	56	78
ending 07/25/2020	0	0	1	1	2	8	3	6	9	55	12	10	76	86
% Change	-	-100.0%	0.0%	-80.0%	-66.7%	-46.7%	-62.5%	0.0%	-35.7%	44.7%	200.0%	-54.5%	35.7%	10.3%
ending 07/20/2019	0	1	0	4	4	15	3	4	7	43	5	20	55	75
ending 07/18/2020	0	0	0	4	4	16	5	7	12	40	8	20	60	80
% Change	-	-100.0%	-	0.0%	0.0%	6.7%	66.7%	75.0%	71.4%	-7.0%	60.0%	0.0%	9.1%	6.7%
ending 07/13/2019	0	1	0	5	5	6	0	11	11	48	4	12	63	75
ending 07/11/2020	1	0	0	1	1	20	3	5	8	32	6	22	46	68
% Change	-	-100.0%	-	-80.0%	-80.0%	233.3%	-	-54.5%	-27.3%	-33.3%	50.0%	83.3%	-27.0%	-9.3%

Part I Incidents - Year-to-Year Weekly Comparisons

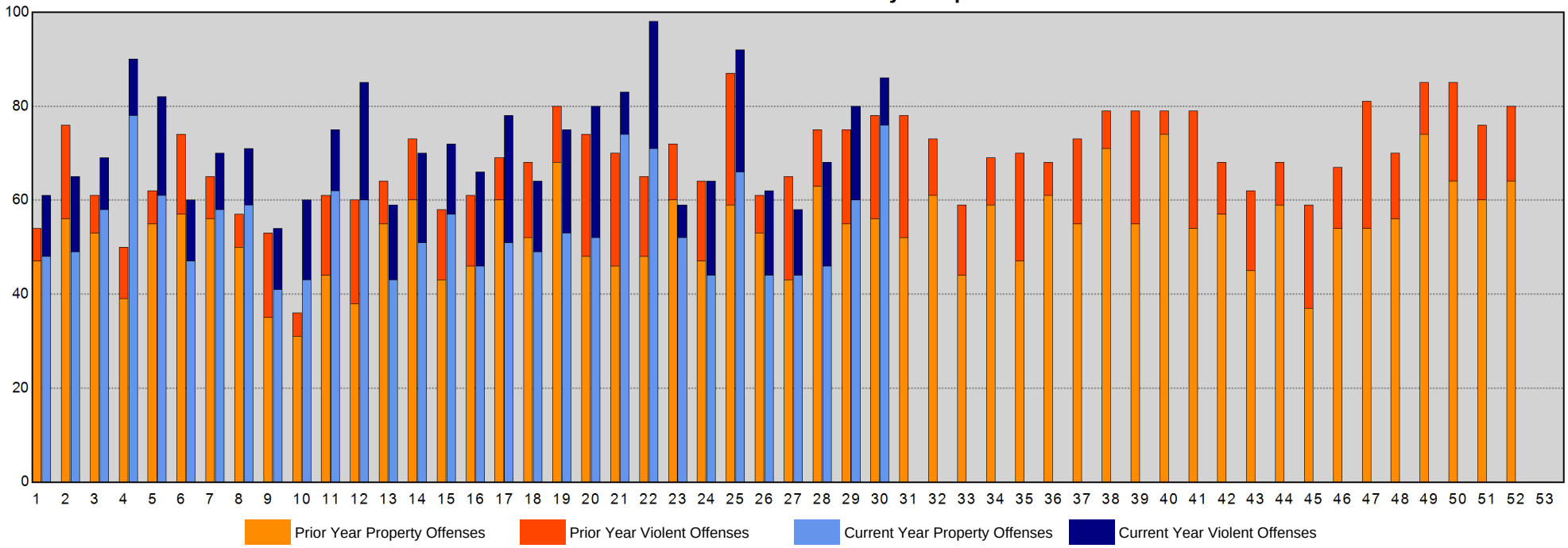

Sourced from MNPD ARMS on 7/29/2020 7:24:21 AM. The figures above were sourced from incident reports using Uniform Crime Reporting definitions and reporting guidelines, based on the date when the crime was reported. This report is intended to be a management and planning tool and does not reflect the official UCR counts for the department. Incidents where a location is unknown or unspecified are included in the countywide totals. 'Unknown' refers to records in which the address is listed as 'Unknown' on the incident report. 'Not Validated' refers to records that were entered in with an invalid addresses.

Midtown Hills Precinct Year-to-Year Weekly Chart

METROPOLITAN POLICE DEPARTMENT
of Nashville and Davidson County

	Homicide	Rape	Commercial Robbery	Street Robbery	Total Robbery	Aggravated Assault	Commercial Burglary	Residential Burglary	Total Burglary	Larceny	Auto Theft	Violent Offenses	Property Offenses	Part I Offenses
ending 08/10/2019 Next Week	1	1	0	2	2	6	3	2	5	67	6	10	78	88
ending 08/03/2019 Current Week	0	2	0	5	5	10	1	9	10	58	4	17	72	89
ending 07/27/2019	1	0	3	7	10	11	5	5	10	74	9	22	93	115
ending 07/25/2020	0	2	1	4	5	10	2	3	5	77	10	17	92	109
% Change	-100.0%	-	-66.7%	-42.9%	-50.0%	-9.1%	-60.0%	-40.0%	-50.0%	4.1%	11.1%	-22.7%	-1.1%	-5.2%
ending 07/20/2019	0	1	0	5	5	24	11	8	19	77	4	30	100	130
ending 07/18/2020	0	1	0	1	1	15	3	1	4	88	6	17	98	115
% Change	-	0.0%	-	-80.0%	-80.0%	-37.5%	-72.7%	-87.5%	-78.9%	14.3%	50.0%	-43.3%	-2.0%	-11.5%
ending 07/13/2019	0	0	0	5	5	5	4	10	14	76	10	10	100	110
ending 07/11/2020	0	1	0	0	0	7	7	6	13	103	7	8	123	131
% Change	-	-	-	-100.0%	-100.0%	40.0%	75.0%	-40.0%	-7.1%	35.5%	-30.0%	-20.0%	23.0%	19.1%

Part I Incidents - Year-to-Year Weekly Comparisons

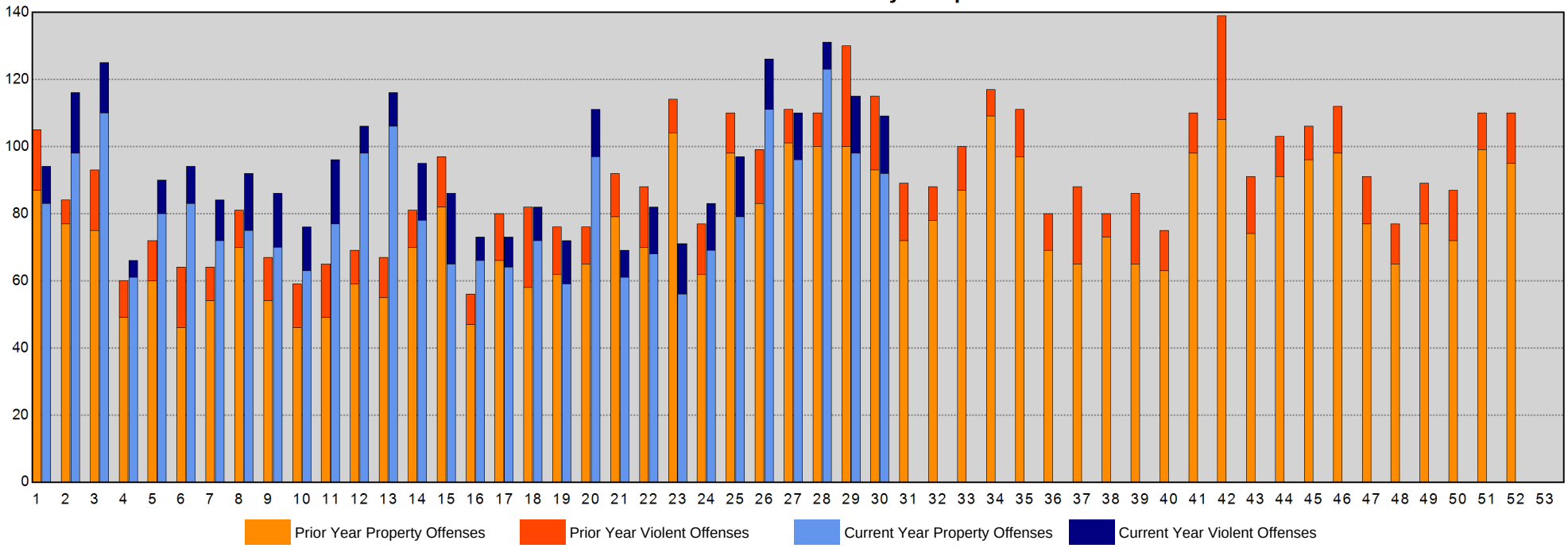

Sourced from MNPD ARMS on 7/29/2020 7:24:22 AM. The figures above were sourced from incident reports using Uniform Crime Reporting definitions and reporting guidelines, based on the date when the crime was reported. This report is intended to be a management and planning tool and does not reflect the official UCR counts for the department. Incidents where a location is unknown or unspecified are included in the countywide totals. 'Unknown' refers to records in which the address is listed as 'Unknown' on the incident report. 'Not Validated' refers to records that were entered in with an invalid addresses.

Arrests Section

CompStat Weekly Analysis is provided by the Metropolitan Nashville Police Department Crime Analysis Section. This report is intended to be a management and planning tool and does not reflect the official UCR counts for the department.

"The only man who never makes a mistake is the man who never does anything."
- Theodore Roosevelt

Begin Date: 07/19/2020
End Date: 07/25/2020
Week: 30

Physical and Citation Arrests - Adult

Aggregated by component of arresting officer.

METROPOLITAN POLICE DEPARTMENT

of Nashville and Davidson County

			Prior Week	Last Week	Change*	Prior 4Wks	Last 4Wks	Change*	Prior YTD	YTD	Change*	Prior 52Wks	Last 52Wks	Change*
West Precinct	Patrol A	Felony	2	1	-50.0%	3	7	133.3%	25	36	44.0%	43	64	48.8%
		Misdemeanor	3	2	-33.3%	6	7	16.7%	71	59	-16.9%	133	102	-23.3%
		Citation	0	5	-	7	7	0.0%	117	80	-31.6%	257	131	-49.0%
		Subtotal	5	8	60.0%	16	21	31.3%	213	175	-17.8%	433	297	-31.4%
	Patrol B	Felony	3	4	33.3%	5	9	80.0%	45	57	26.7%	91	87	-4.4%
		Misdemeanor	1	6	500.0%	13	18	38.5%	155	139	-10.3%	296	249	-15.9%
		Citation	3	2	-33.3%	10	11	10.0%	120	119	-0.8%	275	212	-22.9%
		Subtotal	7	12	71.4%	28	38	35.7%	320	315	-1.6%	662	548	-17.2%
	Patrol C	Felony	2	0	-100.0%	2	4	100.0%	32	29	-9.4%	62	64	3.2%
		Misdemeanor	1	4	300.0%	6	9	50.0%	92	71	-22.8%	203	167	-17.7%
		Citation	3	1	-66.7%	4	7	75.0%	36	43	19.4%	185	69	-62.7%
		Subtotal	6	5	-16.7%	12	20	66.7%	160	143	-10.6%	450	300	-33.3%
	Flex A	Felony	0	0	-	0	0	-	12	1	-91.7%	23	1	-95.7%
		Misdemeanor	0	0	-	2	0	-100.0%	15	2	-86.7%	39	4	-89.7%
		Citation	0	0	-	0	0	-	12	0	-100.0%	55	5	-90.9%
		Subtotal	0	0	-	2	0	-100.0%	39	3	-92.3%	117	10	-91.5%
	Flex B	Felony	0	0	-	0	0	-	37	0	-100.0%	70	18	-74.3%
		Misdemeanor	0	0	-	0	0	-	33	0	-100.0%	68	14	-79.4%
		Citation	0	0	-	0	0	-	4	0	-100.0%	99	8	-91.9%
		Subtotal	0	0	-	0	0	-	74	0	-100.0%	237	40	-83.1%
	Flex C	Felony	0	0	-	0	0	-	7	8	14.3%	11	12	9.1%
		Misdemeanor	0	0	-	0	1	-	13	8	-38.5%	21	22	4.8%
		Citation	0	0	-	0	0	-	5	6	20.0%	23	10	-56.5%
		Subtotal	0	0	-	0	1	-	25	22	-12.0%	55	44	-20.0%
	CSU	Felony	0	0	-	1	0	-100.0%	15	14	-6.7%	46	35	-23.9%
		Misdemeanor	0	0	-	0	0	-	8	3	-62.5%	14	16	14.3%
		Citation	0	0	-	1	1	0.0%	45	39	-13.3%	104	64	-38.5%
		Subtotal	0	0	-	2	1	-50.0%	68	56	-17.6%	164	115	-29.9%
	Other	Felony	0	0	-	0	1	-	2	1	-50.0%	2	2	0.0%
		Misdemeanor	0	0	-	0	0	-	0	0	-	0	1	-
		Citation	0	0	-	0	1	-	3	1	-66.7%	3	3	0.0%
		Subtotal	0	0	-	0	2	-	5	2	-60.0%	5	6	20.0%
Totals		Felony	7	5	-28.6%	11	21	90.9%	175	146	-16.6%	348	283	-18.7%
		Misdemeanor	5	12	140.0%	27	35	29.6%	387	282	-27.1%	774	575	-25.7%
		Citation	6	8	33.3%	22	27	22.7%	342	288	-15.8%	1,001	502	-49.9%
Precinct Total			18	25	38.9%	60	83	38.3%	904	716	-20.8%	2,123	1,360	-35.9%

Physical and Citation Arrests - Adult

Aggregated by component of arresting officer.

METROPOLITAN POLICE DEPARTMENT

of Nashville and Davidson County

			Prior Week	Last Week	Change*	Prior 4Wks	Last 4Wks	Change*	Prior YTD	YTD	Change*	Prior 52Wks	Last 52Wks	Change*
East Precinct	Patrol A	Felony	2	3	50.0%	6	9	50.0%	73	55	-24.7%	130	90	-30.8%
		Misdemeanor	2	3	50.0%	8	12	50.0%	128	102	-20.3%	263	201	-23.6%
		Citation	0	1	-	10	5	-50.0%	85	74	-12.9%	248	117	-52.8%
		Subtotal	4	7	75.0%	24	26	8.3%	286	231	-19.2%	641	408	-36.3%
	Patrol B	Felony	3	2	-33.3%	6	10	66.7%	119	75	-37.0%	218	165	-24.3%
		Misdemeanor	3	5	66.7%	17	14	-17.6%	288	148	-48.6%	559	321	-42.6%
		Citation	1	2	100.0%	11	11	0.0%	193	128	-33.7%	406	251	-38.2%
		Subtotal	7	9	28.6%	34	35	2.9%	600	351	-41.5%	1,183	737	-37.7%
	Patrol C	Felony	2	3	50.0%	12	12	0.0%	80	78	-2.5%	159	139	-12.6%
		Misdemeanor	2	1	-50.0%	15	13	-13.3%	286	142	-50.3%	590	319	-45.9%
		Citation	2	1	-50.0%	25	12	-52.0%	92	93	1.1%	337	143	-57.6%
		Subtotal	6	5	-16.7%	52	37	-28.8%	458	313	-31.7%	1,086	601	-44.7%
	Flex A	Felony	0	0	-	0	0	-	10	0	-100.0%	52	0	-100.0%
		Misdemeanor	0	0	-	0	0	-	16	0	-100.0%	116	0	-100.0%
		Citation	0	0	-	0	0	-	15	0	-100.0%	163	0	-100.0%
		Subtotal	0	0	-	0	0	-	41	0	-100.0%	331	0	-100.0%
	Flex B	Felony	2	1	-50.0%	0	3	-	27	29	7.4%	63	32	-49.2%
		Misdemeanor	1	0	-100.0%	1	1	0.0%	49	15	-69.4%	107	22	-79.4%
		Citation	2	0	-100.0%	1	2	100.0%	47	14	-70.2%	179	18	-89.9%
		Subtotal	5	1	-80.0%	2	6	200.0%	123	58	-52.8%	349	72	-79.4%
	CSU	Felony	0	0	-	1	0	-100.0%	49	18	-63.3%	90	56	-37.8%
		Misdemeanor	0	0	-	0	0	-	60	13	-78.3%	110	53	-51.8%
		Citation	0	0	-	2	2	0.0%	118	48	-59.3%	213	121	-43.2%
		Subtotal	0	0	-	3	2	-33.3%	227	79	-65.2%	413	230	-44.3%
	Other	Felony	1	1	0.0%	1	2	100.0%	26	12	-53.8%	27	31	14.8%
		Misdemeanor	0	0	-	0	2	-	56	15	-73.2%	56	39	-30.4%
		Citation	1	0	-100.0%	0	1	-	44	11	-75.0%	44	33	-25.0%
		Subtotal	2	1	-50.0%	1	5	400.0%	126	38	-69.8%	127	103	-18.9%
Totals		Felony	10	10	0.0%	26	36	38.5%	384	267	-30.5%	739	513	-30.6%
		Misdemeanor	8	9	12.5%	41	42	2.4%	883	435	-50.7%	1,801	955	-47.0%
		Citation	6	4	-33.3%	49	33	-32.7%	594	368	-38.0%	1,590	683	-57.0%
Precinct Total			24	23	-4.2%	116	111	-4.3%	1,861	1,070	-42.5%	4,130	2,151	-47.9%

Physical and Citation Arrests - Adult

Aggregated by component of arresting officer.

METROPOLITAN POLICE DEPARTMENT

of Nashville and Davidson County

			Prior Week	Last Week	Change*	Prior 4Wks	Last 4Wks	Change*	Prior YTD	YTD	Change*	Prior 52Wks	Last 52Wks	Change*
South Precinct	Patrol A	Felony	3	2	-33.3%	17	10	-41.2%	97	97	0.0%	153	190	24.2%
		Misdemeanor	2	2	0.0%	12	15	25.0%	203	147	-27.6%	357	283	-20.7%
		Citation	3	6	100.0%	23	14	-39.1%	370	253	-31.6%	669	601	-10.2%
		Subtotal	8	10	25.0%	52	39	-25.0%	670	497	-25.8%	1,179	1,074	-8.9%
	Patrol B	Felony	5	5	0.0%	22	19	-13.6%	122	191	56.6%	213	283	32.9%
		Misdemeanor	3	10	233.3%	29	23	-20.7%	305	381	24.9%	626	568	-9.3%
		Citation	13	2	-84.6%	58	50	-13.8%	549	676	23.1%	1,096	997	-9.0%
		Subtotal	21	17	-19.0%	109	92	-15.6%	976	1,248	27.9%	1,935	1,848	-4.5%
	Patrol C	Felony	2	5	150.0%	18	12	-33.3%	120	115	-4.2%	212	189	-10.8%
		Misdemeanor	12	8	-33.3%	49	47	-4.1%	325	290	-10.8%	618	551	-10.8%
		Citation	3	4	33.3%	17	16	-5.9%	120	110	-8.3%	246	183	-25.6%
		Subtotal	17	17	0.0%	84	75	-10.7%	565	515	-8.8%	1,076	923	-14.2%
	Flex A	Felony	0	0	-	0	0	-	7	18	157.1%	12	39	225.0%
		Misdemeanor	0	0	-	0	0	-	7	9	28.6%	14	17	21.4%
		Citation	0	0	-	0	1	-	6	11	83.3%	13	39	200.0%
		Subtotal	0	0	-	0	1	-	20	38	90.0%	39	95	143.6%
	Flex B	Felony	0	0	-	0	0	-	18	18	0.0%	31	27	-12.9%
		Misdemeanor	0	0	-	0	0	-	9	5	-44.4%	24	10	-58.3%
		Citation	0	0	-	0	2	-	3	18	500.0%	10	22	120.0%
		Subtotal	0	0	-	0	2	-	30	41	36.7%	65	59	-9.2%
	Flex C	Felony	0	0	-	0	0	-	9	0	-100.0%	22	12	-45.5%
		Misdemeanor	0	0	-	0	0	-	18	0	-100.0%	68	22	-67.6%
		Citation	0	0	-	0	0	-	20	0	-100.0%	253	11	-95.7%
		Subtotal	0	0	-	0	0	-	47	0	-100.0%	343	45	-86.9%
	CSU	Felony	0	0	-	4	0	-100.0%	43	29	-32.6%	86	51	-40.7%
		Misdemeanor	0	0	-	0	0	-	39	14	-64.1%	67	49	-26.9%
		Citation	0	0	-	13	7	-46.2%	370	129	-65.1%	675	324	-52.0%
		Subtotal	0	0	-	17	7	-58.8%	452	172	-61.9%	828	424	-48.8%
		Misdemeanor	1	0	-100.0%	0	1	-	0	1	-	0	1	-
		Citation	0	0	-	0	0	-	0	2	-	1	2	100.0%
		Subtotal	1	0	-100.0%	0	1	-	0	3	-	1	3	200.0%
Totals		Felony	10	12	20.0%	61	41	-32.8%	416	468	12.5%	729	791	8.5%
		Misdemeanor	18	20	11.1%	90	86	-4.4%	906	847	-6.5%	1,774	1,501	-15.4%
		Citation	19	12	-36.8%	111	90	-18.9%	1,438	1,199	-16.6%	2,963	2,179	-26.5%
Precinct Total			47	44	-6.4%	262	217	-17.2%	2,760	2,514	-8.9%	5,466	4,471	-18.2%

Physical and Citation Arrests - Adult

Aggregated by component of arresting officer.

METROPOLITAN POLICE DEPARTMENT

of Nashville and Davidson County

			Prior Week	Last Week	Change*	Prior 4Wks	Last 4Wks	Change*	Prior YTD	YTD	Change*	Prior 52Wks	Last 52Wks	Change*
Central Precinct	**Patrol A**	Felony	1	1	0.0%	4	3	-25.0%	48	38	-20.8%	86	91	5.8%
		Misdemeanor	2	4	100.0%	17	12	-29.4%	296	134	-54.7%	595	361	-39.3%
		Citation	0	3	-	14	9	-35.7%	120	92	-23.3%	296	189	-36.1%
		Subtotal	3	8	166.7%	35	24	-31.4%	464	264	-43.1%	977	641	-34.4%
	Patrol B	Felony	2	2	0.0%	9	10	11.1%	62	85	37.1%	100	143	43.0%
		Misdemeanor	4	7	75.0%	16	22	37.5%	297	229	-22.9%	503	464	-7.8%
		Citation	4	3	-25.0%	15	12	-20.0%	148	129	-12.8%	307	241	-21.5%
		Subtotal	10	12	20.0%	40	44	10.0%	507	443	-12.6%	910	848	-6.8%
	Patrol C	Felony	2	1	-50.0%	5	4	-20.0%	84	49	-41.7%	146	112	-23.3%
		Misdemeanor	2	5	150.0%	26	13	-50.0%	375	231	-38.4%	754	531	-29.6%
		Citation	1	0	-100.0%	7	5	-28.6%	132	90	-31.8%	321	179	-44.2%
		Subtotal	5	6	20.0%	38	22	-42.1%	591	370	-37.4%	1,221	822	-32.7%
	Flex A	Felony	0	0	-	0	0	-	60	0	-100.0%	111	21	-81.1%
		Misdemeanor	0	0	-	0	0	-	112	0	-100.0%	248	24	-90.3%
		Citation	0	0	-	0	0	-	95	0	-100.0%	243	5	-97.9%
		Subtotal	0	0	-	0	0	-	267	0	-100.0%	602	50	-91.7%
	Flex B	Felony	1	0	-100.0%	0	1	-	29	31	6.9%	52	45	-13.5%
		Misdemeanor	0	1	-	1	3	200.0%	144	49	-66.0%	266	168	-36.8%
		Citation	0	0	-	1	1	0.0%	75	85	13.3%	193	170	-11.9%
		Subtotal	1	1	0.0%	2	5	150.0%	248	165	-33.5%	511	383	-25.0%
	Flex C	Felony	0	1	-	1	1	0.0%	11	12	9.1%	20	29	45.0%
		Misdemeanor	0	0	-	0	0	-	76	55	-27.6%	178	162	-9.0%
		Citation	0	0	-	1	0	-100.0%	61	19	-68.9%	173	55	-68.2%
		Subtotal	0	1	-	2	1	-50.0%	148	86	-41.9%	371	246	-33.7%
	CSU	Felony	0	0	-	0	0	-	29	10	-65.5%	48	25	-47.9%
		Misdemeanor	0	0	-	1	1	0.0%	56	8	-85.7%	87	52	-40.2%
		Citation	0	0	-	1	0	-100.0%	167	27	-83.8%	369	124	-66.4%
		Subtotal	0	0	-	2	1	-50.0%	252	45	-82.1%	504	201	-60.1%
	Other	Felony	0	0	-	0	0	-	1	0	-100.0%	1	0	-100.0%
		Misdemeanor	0	0	-	0	0	-	1	0	-100.0%	3	3	0.0%
		Citation	0	0	-	0	0	-	2	3	50.0%	2	5	150.0%
		Subtotal	0	0	-	0	0	-	4	3	-25.0%	6	8	33.3%
Totals		Felony	6	5	-16.7%	19	19	0.0%	324	225	-30.6%	564	466	-17.4%
		Misdemeanor	8	17	112.5%	61	51	-16.4%	1,357	706	-48.0%	2,634	1,765	-33.0%
		Citation	5	6	20.0%	39	27	-30.8%	800	445	-44.4%	1,904	968	-49.2%
Precinct Total			19	28	47.4%	119	97	-18.5%	2,481	1,376	-44.5%	5,102	3,199	-37.3%

Physical and Citation Arrests - Adult

Aggregated by component of arresting officer.

METROPOLITAN POLICE DEPARTMENT

of Nashville and Davidson County

			Prior Week	Last Week	Change*	Prior 4Wks	Last 4Wks	Change*	Prior YTD	YTD	Change*	Prior 52Wks	Last 52Wks	Change*
Hermitage Precinct	**Patrol A**	Felony	9	4	-55.6%	12	16	33.3%	98	107	9.2%	184	199	8.2%
		Misdemeanor	4	3	-25.0%	14	8	-42.9%	223	135	-39.5%	426	298	-30.0%
		Citation	3	2	-33.3%	23	12	-47.8%	262	159	-39.3%	515	383	-25.6%
		Subtotal	16	9	-43.8%	49	36	-26.5%	583	401	-31.2%	1,125	880	-21.8%
	Patrol B	Felony	5	1	-80.0%	9	22	144.4%	87	146	67.8%	177	205	15.8%
		Misdemeanor	4	4	0.0%	26	20	-23.1%	296	230	-22.3%	554	413	-25.5%
		Citation	6	9	50.0%	26	29	11.5%	193	223	15.5%	412	337	-18.2%
		Subtotal	15	14	-6.7%	61	71	16.4%	576	599	4.0%	1,143	955	-16.4%
	Patrol C	Felony	4	3	-25.0%	15	14	-6.7%	78	93	19.2%	165	175	6.1%
		Misdemeanor	3	9	200.0%	26	30	15.4%	254	194	-23.6%	567	395	-30.3%
		Citation	1	2	100.0%	15	14	-6.7%	95	116	22.1%	259	206	-20.5%
		Subtotal	8	14	75.0%	56	58	3.6%	427	403	-5.6%	991	776	-21.7%
	Flex A	Felony	0	0	-	0	1	-	15	6	-60.0%	28	8	-71.4%
		Misdemeanor	0	0	-	0	0	-	27	8	-70.4%	50	9	-82.0%
		Citation	0	0	-	0	0	-	49	4	-91.8%	195	11	-94.4%
		Subtotal	0	0	-	0	1	-	91	18	-80.2%	273	28	-89.7%
	Flex B	Felony	1	0	-100.0%	1	1	0.0%	35	22	-37.1%	79	54	-31.6%
		Misdemeanor	0	0	-	0	1	-	48	6	-87.5%	134	45	-66.4%
		Citation	0	0	-	0	0	-	16	12	-25.0%	61	23	-62.3%
		Subtotal	1	0	-100.0%	1	2	100.0%	99	40	-59.6%	274	122	-55.5%
	Flex C	Felony	0	0	-	0	0	-	4	0	-100.0%	14	4	-71.4%
		Misdemeanor	0	0	-	0	0	-	3	0	-100.0%	30	5	-83.3%
		Citation	0	0	-	0	0	-	6	0	-100.0%	231	2	-99.1%
		Subtotal	0	0	-	0	0	-	13	0	-100.0%	275	11	-96.0%
	CSU	Felony	0	0	-	1	0	-100.0%	26	14	-46.2%	60	30	-50.0%
		Misdemeanor	0	0	-	0	0	-	6	4	-33.3%	16	11	-31.3%
		Citation	0	0	-	0	1	-	57	22	-61.4%	125	66	-47.2%
		Subtotal	0	0	-	1	1	0.0%	89	40	-55.1%	201	107	-46.8%
	Other	Felony	0	0	-	0	0	-	2	1	-50.0%	4	3	-25.0%
		Misdemeanor	0	0	-	0	0	-	4	3	-25.0%	9	10	11.1%
		Citation	0	0	-	0	0	-	8	1	-87.5%	27	6	-77.8%
		Subtotal	0	0	-	0	0	-	14	5	-64.3%	40	19	-52.5%
Totals		Felony	19	8	-57.9%	38	54	42.1%	345	389	12.8%	711	678	-4.6%
		Misdemeanor	11	16	45.5%	66	59	-10.6%	861	580	-32.6%	1,786	1,186	-33.6%
		Citation	10	13	30.0%	64	56	-12.5%	686	537	-21.7%	1,825	1,034	-43.3%
Precinct Total			40	37	-7.5%	168	169	0.6%	1,892	1,506	-20.4%	4,322	2,898	-32.9%

Physical and Citation Arrests - Adult

Aggregated by component of arresting officer.

METROPOLITAN POLICE DEPARTMENT

of Nashville and Davidson County

			Prior Week	Last Week	Change*	Prior 4Wks	Last 4Wks	Change*	Prior YTD	YTD	Change*	Prior 52Wks	Last 52Wks	Change*
North Precinct	Patrol A	Felony	4	2	-50.0%	16	10	-37.5%	91	114	25.3%	179	199	11.2%
		Misdemeanor	7	5	-28.6%	16	21	31.3%	237	167	-29.5%	417	334	-19.9%
		Citation	1	2	100.0%	16	12	-25.0%	139	112	-19.4%	259	222	-14.3%
		Subtotal	12	9	-25.0%	48	43	-10.4%	467	393	-15.8%	855	755	-11.7%
	Patrol B	Felony	4	3	-25.0%	15	13	-13.3%	122	158	29.5%	216	269	24.5%
		Misdemeanor	7	3	-57.1%	15	15	0.0%	339	214	-36.9%	542	440	-18.8%
		Citation	4	2	-50.0%	12	9	-25.0%	169	207	22.5%	342	353	3.2%
		Subtotal	15	8	-46.7%	42	37	-11.9%	630	579	-8.1%	1,100	1,062	-3.5%
	Patrol C	Felony	1	0	-100.0%	10	6	-40.0%	106	76	-28.3%	159	168	5.7%
		Misdemeanor	8	4	-50.0%	8	17	112.5%	205	142	-30.7%	367	346	-5.7%
		Citation	0	0	-	3	2	-33.3%	72	66	-8.3%	144	127	-11.8%
		Subtotal	9	4	-55.6%	21	25	19.0%	383	284	-25.8%	670	641	-4.3%
	Flex A	Felony	1	0	-100.0%	1	2	100.0%	8	32	300.0%	14	46	228.6%
		Misdemeanor	0	1	-	1	1	0.0%	29	23	-20.7%	64	35	-45.3%
		Citation	0	2	-	1	2	100.0%	10	110	>1,000%	30	134	346.7%
		Subtotal	1	3	200.0%	3	5	66.7%	47	165	251.1%	108	215	99.1%
	Flex B	Felony	1	2	100.0%	0	4	-	37	44	18.9%	54	71	31.5%
		Misdemeanor	0	0	-	0	0	-	34	22	-35.3%	63	51	-19.0%
		Citation	0	2	-	1	3	200.0%	30	105	250.0%	87	167	92.0%
		Subtotal	1	4	300.0%	1	7	600.0%	101	171	69.3%	204	289	41.7%
	Flex C	Felony	0	0	-	0	0	-	22	0	-100.0%	56	3	-94.6%
		Misdemeanor	0	0	-	0	0	-	19	0	-100.0%	70	0	-100.0%
		Citation	0	0	-	0	0	-	21	0	-100.0%	124	0	-100.0%
		Subtotal	0	0	-	0	0	-	62	0	-100.0%	250	3	-98.8%
	CSU	Felony	0	0	-	0	0	-	20	5	-75.0%	42	14	-66.7%
		Misdemeanor	0	0	-	0	0	-	3	3	0.0%	20	12	-40.0%
		Citation	0	0	-	1	0	-100.0%	83	45	-45.8%	213	108	-49.3%
		Subtotal	0	0	-	1	0	-100.0%	106	53	-50.0%	275	134	-51.3%
	Other	Felony	0	0	-	0	0	-	1	0	-100.0%	1	0	-100.0%
		Misdemeanor	0	0	-	0	0	-	1	2	100.0%	2	2	0.0%
		Citation	0	0	-	0	0	-	2	0	-100.0%	4	0	-100.0%
		Subtotal	0	0	-	0	0	-	4	2	-50.0%	7	2	-71.4%
Totals		Felony	11	7	-36.4%	42	35	-16.7%	407	429	5.4%	721	770	6.8%
		Misdemeanor	22	13	-40.9%	40	54	35.0%	867	573	-33.9%	1,545	1,220	-21.0%
		Citation	5	8	60.0%	34	28	-17.6%	526	645	22.6%	1,203	1,111	-7.6%
Precinct Total			38	28	-26.3%	116	117	0.9%	1,800	1,647	-8.5%	3,469	3,101	-10.6%

Physical and Citation Arrests - Adult

Aggregated by component of arresting officer.

METROPOLITAN POLICE DEPARTMENT

of Nashville and Davidson County

			Prior Week	Last Week	Change*	Prior 4Wks	Last 4Wks	Change*	Prior YTD	YTD	Change*	Prior 52Wks	Last 52Wks	Change*
Madison Precinct	**Patrol A**	Felony	1	2	100.0%	3	9	200.0%	53	46	-13.2%	87	71	-18.4%
		Misdemeanor	0	2	-	11	6	-45.5%	83	79	-4.8%	189	141	-25.4%
		Citation	0	4	-	18	7	-61.1%	101	103	2.0%	219	167	-23.7%
		Subtotal	1	8	700.0%	32	22	-31.3%	237	228	-3.8%	495	379	-23.4%
	Patrol B	Felony	2	1	-50.0%	19	7	-63.2%	89	103	15.7%	158	189	19.6%
		Misdemeanor	3	5	66.7%	8	13	62.5%	187	169	-9.6%	375	313	-16.5%
		Citation	7	3	-57.1%	16	20	25.0%	176	146	-17.0%	407	281	-31.0%
		Subtotal	12	9	-25.0%	43	40	-7.0%	452	418	-7.5%	940	783	-16.7%
	Patrol C	Felony	2	2	0.0%	7	11	57.1%	63	57	-9.5%	114	87	-23.7%
		Misdemeanor	1	4	300.0%	12	9	-25.0%	161	107	-33.5%	349	234	-33.0%
		Citation	0	0	-	3	3	0.0%	51	31	-39.2%	120	67	-44.2%
		Subtotal	3	6	100.0%	22	23	4.5%	275	195	-29.1%	583	388	-33.4%
	Flex A	Felony	0	0	-	1	0	-100.0%	38	15	-60.5%	65	31	-52.3%
		Misdemeanor	0	0	-	0	1	-	27	6	-77.8%	54	24	-55.6%
		Citation	0	0	-	1	0	-100.0%	25	19	-24.0%	66	50	-24.2%
		Subtotal	0	0	-	2	1	-50.0%	90	40	-55.6%	185	105	-43.2%
	Flex B	Felony	0	2	-	0	5	-	41	44	7.3%	91	88	-3.3%
		Misdemeanor	1	0	-100.0%	0	1	-	107	50	-53.3%	229	142	-38.0%
		Citation	2	4	100.0%	0	6	-	146	38	-74.0%	569	108	-81.0%
		Subtotal	3	6	100.0%	0	12	-	294	132	-55.1%	889	338	-62.0%
	Flex C	Felony	0	0	-	0	0	-	26	0	-100.0%	49	10	-79.6%
		Misdemeanor	0	0	-	0	0	-	53	0	-100.0%	102	26	-74.5%
		Citation	0	0	-	0	0	-	9	0	-100.0%	95	12	-87.4%
		Subtotal	0	0	-	0	0	-	88	0	-100.0%	246	48	-80.5%
	CSU	Felony	0	0	-	0	0	-	11	10	-9.1%	22	21	-4.5%
		Misdemeanor	0	0	-	0	0	-	8	2	-75.0%	10	9	-10.0%
		Citation	0	0	-	0	0	-	51	23	-54.9%	112	61	-45.5%
		Subtotal	0	0	-	0	0	-	70	35	-50.0%	144	91	-36.8%
	Other	Felony	0	0	-	0	0	-	0	0	-	1	0	-100.0%
		Misdemeanor	0	0	-	0	0	-	1	0	-100.0%	1	4	300.0%
		Citation	0	0	-	0	1	-	1	3	200.0%	1	3	200.0%
		Subtotal	0	0	-	0	1	-	2	3	50.0%	3	7	133.3%
Totals		Felony	5	7	40.0%	30	32	6.7%	321	275	-14.3%	587	497	-15.3%
		Misdemeanor	5	11	120.0%	31	30	-3.2%	627	413	-34.1%	1,309	893	-31.8%
		Citation	9	11	22.2%	38	37	-2.6%	560	363	-35.2%	1,589	749	-52.9%
Precinct Total			19	29	52.6%	99	99	0.0%	1,508	1,051	-30.3%	3,485	2,139	-38.6%

Physical and Citation Arrests - Adult

Aggregated by component of arresting officer.

METROPOLITAN POLICE DEPARTMENT

of Nashville and Davidson County

			Prior Week	Last Week	Change*	Prior 4Wks	Last 4Wks	Change*	Prior YTD	YTD	Change*	Prior 52Wks	Last 52Wks	Change*
Midtown Hills Precinct	**Patrol A**	Felony	2	3	50.0%	3	6	100.0%	44	49	11.4%	67	86	28.4%
		Misdemeanor	1	2	100.0%	10	7	-30.0%	96	70	-27.1%	190	146	-23.2%
		Citation	2	1	-50.0%	8	5	-37.5%	134	120	-10.4%	351	196	-44.2%
		Subtotal	5	6	20.0%	21	18	-14.3%	274	239	-12.8%	608	428	-29.6%
	Patrol B	Felony	0	0	-	7	4	-42.9%	78	71	-9.0%	123	107	-13.0%
		Misdemeanor	2	6	200.0%	10	14	40.0%	193	142	-26.4%	378	276	-27.0%
		Citation	2	2	0.0%	13	7	-46.2%	169	133	-21.3%	398	275	-30.9%
		Subtotal	4	8	100.0%	30	25	-16.7%	440	346	-21.4%	899	658	-26.8%
	Patrol C	Felony	1	2	100.0%	5	3	-40.0%	50	35	-30.0%	90	96	6.7%
		Misdemeanor	2	1	-50.0%	12	13	8.3%	234	101	-56.8%	416	353	-15.1%
		Citation	0	0	-	7	1	-85.7%	77	53	-31.2%	172	178	3.5%
		Subtotal	3	3	0.0%	24	17	-29.2%	361	189	-47.6%	678	627	-7.5%
	Flex A	Felony	0	0	-	0	0	-	37	0	-100.0%	69	4	-94.2%
		Misdemeanor	0	0	-	0	0	-	35	0	-100.0%	84	5	-94.0%
		Citation	0	0	-	0	0	-	43	0	-100.0%	214	3	-98.6%
		Subtotal	0	0	-	0	0	-	115	0	-100.0%	367	12	-96.7%
	Flex B	Felony	0	0	-	0	0	-	26	27	3.8%	54	49	-9.3%
		Misdemeanor	0	0	-	0	2	-	69	26	-62.3%	134	60	-55.2%
		Citation	1	0	-100.0%	1	1	0.0%	77	23	-70.1%	253	52	-79.4%
		Subtotal	1	0	-100.0%	1	3	200.0%	172	76	-55.8%	441	161	-63.5%
	Flex C	Felony	0	0	-	0	0	-	2	0	-100.0%	18	0	-100.0%
		Misdemeanor	0	0	-	0	0	-	9	0	-100.0%	52	0	-100.0%
		Citation	0	0	-	0	0	-	7	0	-100.0%	55	0	-100.0%
		Subtotal	0	0	-	0	0	-	18	0	-100.0%	125	0	-100.0%
	CSU	Felony	0	0	-	0	0	-	30	1	-96.7%	46	8	-82.6%
		Misdemeanor	0	0	-	0	0	-	4	2	-50.0%	11	3	-72.7%
		Citation	0	0	-	2	0	-100.0%	103	11	-89.3%	194	27	-86.1%
		Subtotal	0	0	-	2	0	-100.0%	137	14	-89.8%	251	38	-84.9%
	Other	Felony	0	0	-	0	0	-	3	2	-33.3%	3	8	166.7%
		Misdemeanor	0	1	-	2	2	0.0%	7	16	128.6%	8	38	375.0%
		Citation	1	0	-100.0%	0	2	-	9	10	11.1%	9	29	222.2%
		Subtotal	1	1	0.0%	2	4	100.0%	19	28	47.4%	20	75	275.0%
Totals		Felony	3	5	66.7%	15	13	-13.3%	270	185	-31.5%	470	358	-23.8%
		Misdemeanor	5	10	100.0%	34	38	11.8%	647	357	-44.8%	1,273	881	-30.8%
		Citation	6	3	-50.0%	31	16	-48.4%	619	350	-43.5%	1,646	760	-53.8%
Precinct Total			14	18	28.6%	80	67	-16.3%	1,536	892	-41.9%	3,389	1,999	-41.0%

Physical and Citation Arrests - Adult

Aggregated by component of arresting officer.

METROPOLITAN POLICE DEPARTMENT

of Nashville and Davidson County

		Prior Week	Last Week	Change*	Prior 4Wks	Last 4Wks	Change*	Prior YTD	YTD	Change*	Prior 52Wks	Last 52Wks	Change*
SID	Felony	0	0	-	1	0	-100.0%	72	41	-43.1%	117	85	-27.4%
	Misdemeanor	0	0	-	0	0	-	7	5	-28.6%	17	11	-35.3%
	Citation	1	0	-100.0%	1	1	0.0%	76	20	-73.7%	311	53	-83.0%
	Division Total	1	0	-100.0%	2	1	-50.0%	155	66	-57.4%	445	149	-66.5%
SOD	Felony	2	1	-50.0%	2	4	100.0%	26	28	7.7%	45	45	0.0%
(Excludes SRT)	Misdemeanor	3	1	-66.7%	8	10	25.0%	201	107	-46.8%	396	191	-51.8%
	Citation	10	9	-10.0%	26	37	42.3%	366	349	-4.6%	628	635	1.1%
	Division Total	15	11	-26.7%	36	51	41.7%	593	484	-18.4%	1,069	871	-18.5%
SRT	Felony	0	0	-	0	1	-	2	4	100.0%	9	6	-33.3%
	Misdemeanor	1	0	-100.0%	0	1	-	0	1	-	1	1	0.0%
	Division Total	1	0	-100.0%	0	2	-	2	5	150.0%	10	7	-30.0%
Warrants	Felony	19	31	63.2%	103	109	5.8%	1,252	833	-33.5%	2,130	1,771	-16.9%
	Misdemeanor	19	14	-26.3%	88	54	-38.6%	1,579	797	-49.5%	2,805	1,870	-33.3%
	Citation	0	2	-	13	6	-53.8%	44	59	34.1%	70	83	18.6%
	Division Total	38	47	23.7%	204	169	-17.2%	2,875	1,689	-41.3%	5,005	3,724	-25.6%
Other	Felony	5	9	80.0%	2	20	900.0%	172	152	-11.6%	329	260	-21.0%
Components	Misdemeanor	2	3	50.0%	3	7	133.3%	207	79	-61.8%	515	206	-60.0%
	Citation	4	5	25.0%	5	13	160.0%	289	139	-51.9%	697	301	-56.8%
	Division Total	11	17	54.5%	10	40	300.0%	668	370	-44.6%	1,541	767	-50.2%
All	Felony	97	100	3.1%	350	385	10.0%	4,166	3,442	-17.4%	7,499	6,523	-13.0%
	Misdemeanor	107	126	17.8%	489	467	-4.5%	8,529	5,182	-39.2%	16,630	11,255	-32.3%
	Citation	81	81	0.0%	433	371	-14.3%	6,340	4,762	-24.9%	15,427	9,058	-41.3%
Grand Total		285	307	7.7%	1,272	1,223	-3.9%	19,035	13,386	-29.7%	39,556	26,836	-32.2%

Information summarized for CompStat week ending 7/25/2020.

* Change for % Served is the difference in percents. Sourced from MNPD ARMS on 7/29/2020 7:24:22 AM. This report is not a count of arrest charges. 1 arrest = 1 body. Adult arrests only.

Arrests categorized by order of seriousness as follows: If an arrest citation is not issued, and any of the charges are felony charges, count the arrest as a felony arrest; if an arrest citation is not issued, and none of the charges are felony charges, count the arrest as a misdemeanor arrest; count all remaining arrests as a citation arrest. Shift / Detail totals are calculated based upon officer assignment for the date when the arrest was made (i.e. if the arresting officer's primary assignment is 'East CSU' for the date when the arrest was made, it will be counted as 1 'East CSU' arrest). Arrests made by officers working Mission 1 duties are counted toward their primary assignment.

Metro citations are not counted in this report, since they are issued for civil matters (i.e. violations of Davidson County Metropolitan Ordinances).

Arrests: Part I, Weapons Law, Drug-Related, DUI, and All Other

METROPOLITAN POLICE DEPARTMENT
of Nashville and Davidson County

Aggregated by component of arresting officer. Includes adult and juvenile arrests.

		Part I Arrests				Weapons Law Violation Arrests				Drug-Related Arrests				DUI Arrests			
		Week	4 Weeks	YTD	52 Weeks	Week	4 Weeks	YTD	52 Weeks	Week	4 Weeks	YTD	52 Weeks	Week	4 Weeks	YTD	52 Weeks
West	Prior	7	15	293	560	0	1	14	31	0	3	96	249	1	8	26	55
	Last	6	22	217	408	0	1	10	28	1	5	92	133	0	3	42	86
	% Change	-14.3 %	46.7 %	-25.9 %	-27.1 %	0.0 %	0.0 %	-28.6 %	-9.7 %	Infinity	66.7 %	-4.2 %	-46.6 %	-100.0 %	-62.5 %	61.5 %	56.4 %
East	Prior	8	18	353	674	1	3	48	73	2	9	309	620	1	7	86	138
	Last	10	35	284	539	0	1	18	37	3	9	118	290	0	4	57	108
	% Change	25.0 %	94.4 %	-19.5 %	-20.0 %	-100.0 %	-66.7 %	-62.5 %	-49.3 %	50.0 %	0.0 %	-61.8 %	-53.2 %	-100.0 %	-42.9 %	-33.7 %	-21.7 %
South	Prior	9	54	426	764	1	9	41	94	4	16	466	891	4	23	127	209
	Last	12	40	536	898	1	6	66	111	2	19	265	519	2	22	200	314
	% Change	33.3 %	-25.9 %	25.8 %	17.5 %	0.0 %	-33.3 %	61.0 %	18.1 %	-50.0 %	18.8 %	-43.1 %	-41.8 %	-50.0 %	-4.3 %	57.5 %	50.2 %
Central	Prior	5	22	249	429	0	1	20	30	2	5	270	474	0	1	71	106
	Last	4	20	233	461	0	1	28	45	1	4	149	330	0	2	29	74
	% Change	-20.0 %	-9.1 %	-6.4 %	7.5 %	0.0 %	0.0 %	40.0 %	50.0 %	-50.0 %	-20.0 %	-44.8 %	-30.4 %	0.0 %	100.0 %	-59.2 %	-30.2 %
Hermitage	Prior	19	40	364	755	0	3	31	69	5	11	197	494	3	21	77	166
	Last	9	50	409	708	1	1	31	53	2	8	121	260	3	16	136	222
	% Change	-52.6 %	25.0 %	12.4 %	-6.2 %	Infinity	-66.7 %	0.0 %	-23.2 %	-60.0 %	-27.3 %	-38.6 %	-47.4 %	0.0 %	-23.8 %	76.6 %	33.7 %
North	Prior	17	35	402	696	0	4	28	70	0	10	212	515	0	3	34	54
	Last	7	44	351	645	1	1	67	91	6	9	341	605	2	2	47	72
	% Change	-58.8 %	25.7 %	-12.7 %	-7.3 %	Infinity	-75.0 %	139.3 %	30.0 %	Infinity	-10.0 %	60.8 %	17.5 %	Infinity	-33.3 %	38.2 %	33.3 %
Madison	Prior	10	33	363	706	0	1	17	42	0	3	134	343	0	3	54	114
	Last	8	40	367	685	1	1	19	41	0	2	81	177	2	6	37	81
	% Change	-20.0 %	21.2 %	1.1 %	-3.0 %	Infinity	0.0 %	11.8 %	-2.4 %	0.0 %	-33.3 %	-39.6 %	-48.4 %	Infinity	100.0 %	-31.5 %	-28.9 %
Midtown Hills	Prior	4	12	309	606	0	1	31	56	1	5	251	552	1	11	68	136
	Last	7	16	229	420	0	0	13	41	2	5	66	165	1	4	51	131
	% Change	75.0 %	33.3 %	-25.9 %	-30.7 %	0.0 %	-100.0 %	-58.1 %	-26.8 %	100.0 %	0.0 %	-73.7 %	-70.1 %	0.0 %	-63.6 %	-25.0 %	-3.7 %
Other	Prior	12	38	762	1,389	3	2	101	187	3	5	333	777	3	6	199	405
	Last	25	69	515	1,060	4	11	114	194	4	9	184	372	1	11	91	179
	% Change	108.3 %	81.6 %	-32.4 %	-23.7 %	33.3 %	450.0 %	12.9 %	3.7 %	33.3 %	80.0 %	-44.7 %	-52.1 %	-66.7 %	83.3 %	-54.3 %	-55.8 %
County	Prior	91	267	3,521	6,579	5	25	331	652	17	67	2,268	4,915	13	83	742	1,383
	Last	88	336	3,141	5,824	8	23	366	641	21	70	1,417	2,851	11	70	690	1,267
	% Change	-3.3 %	25.8 %	-10.8 %	-11.5 %	60.0 %	-8.0 %	10.6 %	-1.7 %	23.5 %	4.5 %	-37.5 %	-42.0 %	-15.4 %	-15.7 %	-7.0 %	-8.4 %

Information summarized for CompStat week ending 07/25/2020.

Sourced from MNPD ARMS on 7/29/2020 7:24:23 AM. This report is not a count of arrest charges. 1 arrest = 1 body. Includes adult and juvenile arrests. Arrests categorized by order of seriousness as follows: if an arrest includes one or more Part I UCR charges, it is counted as a Part I arrest. If an arrest includes one or weapons law violation charges but no Part I charges, it is counted as a weapons law violation arrest. The same hierarchical categorization is applicable for the remaining arrest categories (drug, DUI, and all other arrests).

Arrests: Part I, Weapons Law, Drug-Related, DUI, and All Other

Aggregated by component of arresting officer. Includes adult and juvenile arrests.

METROPOLITAN POLICE DEPARTMENT

of Nashville and Davidson County

		All Other Arrests				Total Arrests			
		Week	4 Weeks	YTD	52 Weeks	Week	4 Weeks	YTD	52 Weeks
West	Prior	10	36	593	1,434	18	63	1,022	2,329
	Last	19	54	410	809	26	85	771	1,464
	% Change	90.0 %	50.0 %	-30.9 %	-43.6 %	44.4 %	34.9 %	-24.6 %	-37.1 %
East	Prior	13	83	1,260	3,030	25	120	2,056	4,535
	Last	12	71	712	1,438	25	120	1,189	2,412
	% Change	-7.7 %	-14.5 %	-43.5 %	-52.5 %	0.0 %	0.0 %	-42.2 %	-46.8 %
South	Prior	37	188	1,967	3,968	55	290	3,027	5,926
	Last	36	162	1,721	3,137	53	249	2,788	4,979
	% Change	-2.7 %	-13.8 %	-12.5 %	-20.9 %	-3.6 %	-14.1 %	-7.9 %	-16.0 %
Central	Prior	12	92	1,968	4,205	19	121	2,578	5,244
	Last	23	74	1,012	2,448	28	101	1,451	3,358
	% Change	91.7 %	-19.6 %	-48.6 %	-41.8 %	47.4 %	-16.5 %	-43.7 %	-36.0 %
Hermitage	Prior	21	105	1,379	3,199	48	180	2,048	4,683
	Last	25	110	956	1,946	40	185	1,653	3,189
	% Change	19.0 %	4.8 %	-30.7 %	-39.2 %	-16.7 %	2.8 %	-19.3 %	-31.9 %
North	Prior	23	77	1,294	2,470	40	129	1,970	3,805
	Last	18	77	998	1,955	34	133	1,804	3,368
	% Change	-21.7 %	0.0 %	-22.9 %	-20.9 %	-15.0 %	3.1 %	-8.4 %	-11.5 %
Madison	Prior	14	65	1,042	2,498	24	105	1,610	3,703
	Last	20	60	659	1,366	31	109	1,163	2,350
	% Change	42.9 %	-7.7 %	-36.8 %	-45.3 %	29.2 %	3.8 %	-27.8 %	-36.5 %
Midtown Hills	Prior	9	54	1,044	2,386	15	83	1,703	3,736
	Last	13	49	602	1,415	23	74	961	2,172
	% Change	44.4 %	-9.3 %	-42.3 %	-40.7 %	53.3 %	-10.8 %	-43.6 %	-41.9 %
Other	Prior	48	201	3,303	6,138	69	252	4,698	8,896
	Last	44	176	1,873	4,129	78	276	2,777	5,934
	% Change	-8.3 %	-12.4 %	-43.3 %	-32.7 %	13.0 %	9.5 %	-40.9 %	-33.3 %
County	Prior	187	901	13,850	29,328	313	1,343	20,712	42,857
	Last	210	833	8,943	18,643	338	1,332	14,557	29,226
	% Change	12.3 %	-7.5 %	-35.4 %	-36.4 %	8.0 %	-0.8 %	-29.7 %	-31.8 %

Information summarized for CompStat week ending 07/25/2020.

Sourced from MNPD ARMS on 7/29/2020 7:24:23 AM. This report is not a count of arrest charges. 1 arrest = 1 body. Includes adult and juvenile arrests. Arrests categorized by order of seriousness as follows: if an arrest includes one or more Part I UCR charges, it is counted as a Part I arrest. If an arrest includes one or weapons law violation charges but no Part I charges, it is counted as a weapons law violation arrest. The same hierarchical categorization is applicable for the remaining arrest categories (drug, DUI, and all other arrests).

Outstanding Warrants: Served

Aggregated by component of arresting officer.

METROPOLITAN POLICE DEPARTMENT

of Nashville and Davidson County

		Rolling Two Week				Rolling Eight Week				YTD				Rolling Twenty-Four Month			
		Prior Week	Last Week	Change	% Change	Prior 4 Weeks	Last 4 Weeks	Change	% Change	Prior YTD	YTD	Change	% Change	Prior 52 Weeks	Last 52 Weeks	Change	% Change
West	Felony	9	1	-8	-88.9%	18	16	-2	-11.1%	139	136	-3	-2.2%	259	255	-4	-1.5%
	Misdemeanor	0	7	7	-	12	28	16	133.3%	310	192	-118	-38.1%	626	404	-222	-35.5%
	Juvenile	0	0	0	-	0	0	0	-	1	0	-1	-100.0%	2	2	0	0.0%
	Subtotal	9	8	-1	-11.1%	30	44	14	46.7%	450	328	-122	-27.1%	887	661	-226	-25.5%
East	Felony	7	9	2	28.6%	16	28	12	75.0%	277	207	-70	-25.3%	531	389	-142	-26.7%
	Misdemeanor	5	19	14	280.0%	33	58	25	75.8%	745	383	-362	-48.6%	1,485	831	-654	-44.0%
	Juvenile	0	0	0	-	0	0	0	-	10	0	-10	-100.0%	15	5	-10	-66.7%
	Subtotal	12	28	16	133.3%	49	86	37	75.5%	1,032	590	-442	-42.8%	2,031	1,225	-806	-39.7%
South	Felony	3	8	5	166.7%	37	26	-11	-29.7%	262	291	29	11.1%	479	569	90	18.8%
	Misdemeanor	9	9	0	0.0%	59	41	-18	-30.5%	692	568	-124	-17.9%	1,394	1,111	-283	-20.3%
	Juvenile	0	0	0	-	0	0	0	-	7	0	-7	-100.0%	11	3	-8	-72.7%
	Subtotal	12	17	5	41.7%	96	67	-29	-30.2%	961	859	-102	-10.6%	1,884	1,683	-201	-10.7%
Central	Felony	1	1	0	0.0%	4	6	2	50.0%	263	124	-139	-52.9%	444	290	-154	-34.7%
	Misdemeanor	7	9	2	28.6%	15	28	13	86.7%	757	316	-441	-58.3%	1,436	806	-630	-43.9%
	Juvenile	0	0	0	-	0	0	0	-	6	0	-6	-100.0%	9	3	-6	-66.7%
	Subtotal	8	10	2	25.0%	19	34	15	78.9%	1,026	440	-586	-57.1%	1,889	1,099	-790	-41.8%
Hermitage	Felony	10	10	0	0.0%	27	42	15	55.6%	241	275	34	14.1%	511	541	30	5.9%
	Misdemeanor	4	10	6	150.0%	43	26	-17	-39.5%	782	450	-332	-42.5%	1,668	1,026	-642	-38.5%
	Juvenile	0	0	0	-	0	0	0	-	7	0	-7	-100.0%	10	1	-9	-90.0%
	Subtotal	14	20	6	42.9%	70	68	-2	-2.9%	1,030	725	-305	-29.6%	2,189	1,568	-621	-28.4%
North	Felony	14	3	-11	-78.6%	44	27	-17	-38.6%	320	298	-22	-6.9%	612	570	-42	-6.9%
	Misdemeanor	17	4	-13	-76.5%	46	47	1	2.2%	787	512	-275	-34.9%	1,397	1,169	-228	-16.3%
	Juvenile	0	0	0	-	0	0	0	-	5	0	-5	-100.0%	13	0	-13	-100.0%
	Subtotal	31	7	-24	-77.4%	90	74	-16	-17.8%	1,112	810	-302	-27.2%	2,022	1,739	-283	-14.0%
Madison	Felony	5	3	-2	-40.0%	22	29	7	31.8%	274	215	-59	-21.5%	516	366	-150	-29.1%
	Misdemeanor	4	2	-2	-50.0%	37	32	-5	-13.5%	645	414	-231	-35.8%	1,325	825	-500	-37.7%
	Juvenile	0	0	0	-	0	0	0	-	2	0	-2	-100.0%	2	1	-1	-50.0%
	Subtotal	9	5	-4	-44.4%	59	61	2	3.4%	921	629	-292	-31.7%	1,843	1,192	-651	-35.3%
Midtown Hills	Felony	0	2	2	-	9	6	-3	-33.3%	164	112	-52	-31.7%	269	271	2	0.7%
	Misdemeanor	2	7	5	250.0%	12	28	16	133.3%	491	258	-233	-47.5%	937	597	-340	-36.3%
	Juvenile	0	0	0	-	0	0	0	-	11	0	-11	-100.0%	22	3	-19	-86.4%
	Subtotal	2	9	7	350.0%	21	34	13	61.9%	666	370	-296	-44.4%	1,228	871	-357	-29.1%
County	Felony	80	105	25	31.3%	339	384	45	13.3%	4,046	3,160	-886	-21.9%	7,263	6,365	-898	-12.4%
	Misdemeanor	89	114	25	28.1%	416	438	22	5.3%	8,412	4,871	-3,541	-42.1%	15,968	10,728	-5,240	-32.8%
	Juvenile	0	0	0	-	0	0	0	-	89	0	-89	-100.0%	154	32	-122	-79.2%
	Total	169	219	50	29.6%	755	822	67	8.9%	12,547	8,031	-4,516	-36.0%	23,385	17,125	-6,260	-26.8%

Information summarized for CompStat week ending 7/25/2020.

* Countywide totals include outstanding warrants served by all other divisions. Sourced from MNPD ARMS on 7/29/2020 7:24:23 AM.
Statistics provided above consider 1 count for each outstanding warrant served.

Outstanding Warrants: Attempts/Served

Aggregated by component of arresting officer.

METROPOLITAN POLICE DEPARTMENT

of Nashville and Davidson County

			Prior Week	Last Week	Change*	Prior 4Wks	Last 4Wks	Change*	Prior YTD	Current YTD	Change*	Prior 52Wks	Last 52Wks	Change*
West	Patrol-A	Served	2	6	200.0 %	4	14	250.0 %	65	92	41.5 %	129	183	41.9 %
		Attempts	2	4	100.0 %	7	16	128.6 %	318	73	-77.0 %	574	153	-73.3 %
		% Served	100.0 %	150.0 %	50.0 %	57.1 %	87.5 %	30.4 %	20.4 %	126.0 %	105.6 %	22.5 %	119.6 %	97.1 %
	Patrol-B	Served	2	0	-100.0 %	21	19	-9.5 %	137	140	2.2 %	258	217	-15.9 %
		Attempts	3	3	0.0 %	6	15	150.0 %	251	210	-16.3 %	640	329	-48.6 %
		% Served	66.7 %	0.0 %	-66.7 %	350.0 %	126.7 %	-223.3 %	54.6 %	66.7 %	12.1 %	40.3 %	66.0 %	25.6 %
	Patrol-C	Served	5	2	-60.0 %	4	9	125.0 %	58	60	3.4 %	143	140	-2.1 %
		Attempts	0	4	Infinity	2	4	100.0 %	115	35	-69.6 %	372	118	-68.3 %
		% Served	Infinity	50.0 %	-Infinity	200.0 %	225.0 %	25.0 %	50.4 %	171.4 %	121.0 %	38.4 %	118.6 %	80.2 %
	Other	Served	0	0	NaN	1	2	100.0 %	192	36	-81.3 %	359	119	-66.9 %
		Attempts	0	1	Infinity	1	1	0.0 %	680	26	-96.2 %	1,375	161	-88.3 %
		% Served	NaN	0.0 %	NaN	100.0 %	200.0 %	100.0 %	28.2 %	138.5 %	110.2 %	26.1 %	73.9 %	47.8 %
	Totals	**Served**	**9**	**8**	**-11.1 %**	**30**	**44**	**46.7 %**	**452**	**328**	**-27.4 %**	**889**	**659**	**-25.9 %**
		Attempts	**5**	**12**	**140.0 %**	**16**	**36**	**125.0 %**	**1,364**	**344**	**-74.8 %**	**2,961**	**761**	**-74.3 %**
		% Served	**180.0 %**	**66.7 %**	**-113.3 %**	**187.5 %**	**122.2 %**	**-65.3 %**	**33.1 %**	**95.3 %**	**62.2 %**	**30.0 %**	**86.6 %**	**56.6 %**
East	Patrol-A	Served	2	13	550.0 %	9	24	166.7 %	194	157	-19.1 %	357	273	-23.5 %
		Attempts	1	15	1,400.0 %	12	26	116.7 %	568	276	-51.4 %	1,337	529	-60.4 %
		% Served	200.0 %	86.7 %	-113.3 %	75.0 %	92.3 %	17.3 %	34.2 %	56.9 %	22.7 %	26.7 %	51.6 %	24.9 %
	Patrol-B	Served	6	11	83.3 %	17	44	158.8 %	325	180	-44.6 %	586	382	-34.8 %
		Attempts	3	0	-100.0 %	9	16	77.8 %	614	220	-64.2 %	1,377	389	-71.8 %
		% Served	200.0 %	Infinity	Infinity	188.9 %	275.0 %	86.1 %	52.9 %	81.8 %	28.9 %	42.6 %	98.2 %	55.6 %
	Patrol-C	Served	0	0	NaN	21	5	-76.2 %	206	117	-43.2 %	458	284	-38.0 %
		Attempts	0	0	NaN	4	0	-100.0 %	204	98	-52.0 %	576	235	-59.2 %
		% Served	NaN	NaN	NaN	525.0 %	Infinity	Infinity	101.0 %	119.4 %	18.4 %	79.5 %	120.9 %	41.3 %
	Other	Served	4	4	0.0 %	2	13	550.0 %	307	136	-55.7 %	630	286	-54.6 %
		Attempts	0	1	Infinity	1	6	500.0 %	377	166	-56.0 %	947	296	-68.7 %
		% Served	Infinity	400.0 %	-Infinity	200.0 %	216.7 %	16.7 %	81.4 %	81.9 %	0.5 %	66.5 %	96.6 %	30.1 %
	Totals	**Served**	**12**	**28**	**133.3 %**	**49**	**86**	**75.5 %**	**1,032**	**590**	**-42.8 %**	**2,031**	**1,225**	**-39.7 %**
		Attempts	**4**	**16**	**300.0 %**	**26**	**48**	**84.6 %**	**1,763**	**760**	**-56.9 %**	**4,237**	**1,449**	**-65.8 %**
		% Served	**300.0 %**	**175.0 %**	**-125.0 %**	**188.5 %**	**179.2 %**	**-9.3 %**	**58.5 %**	**77.6 %**	**19.1 %**	**47.9 %**	**84.5 %**	**36.6 %**

Outstanding Warrants: Attempts/Served

Aggregated by component of arresting officer.

METROPOLITAN POLICE DEPARTMENT

of Nashville and Davidson County

			Prior Week	Last Week	Change*	Prior 4Wks	Last 4Wks	Change*	Prior YTD	Current YTD	Change*	Prior 52Wks	Last 52Wks	Change*
South	Patrol-A	Served	6	3	-50.0 %	35	27	-22.9 %	287	218	-24.0 %	480	450	-6.3 %
		Attempts	6	4	-33.3 %	39	19	-51.3 %	293	222	-24.2 %	724	506	-30.1 %
		% Served	100.0 %	75.0 %	-25.0 %	89.7 %	142.1 %	52.4 %	98.0 %	98.2 %	0.2 %	66.3 %	88.9 %	22.6 %
	Patrol-B	Served	3	8	166.7 %	33	23	-30.3 %	306	347	13.4 %	652	597	-8.4 %
		Attempts	11	8	-27.3 %	37	28	-24.3 %	242	281	16.1 %	580	431	-25.7 %
		% Served	27.3 %	100.0 %	72.7 %	89.2 %	82.1 %	-7.0 %	126.4 %	123.5 %	-3.0 %	112.4 %	138.5 %	26.1 %
	Patrol-C	Served	2	6	200.0 %	27	16	-40.7 %	239	212	-11.3 %	433	394	-9.0 %
		Attempts	9	4	-55.6 %	9	15	66.7 %	128	149	16.4 %	237	245	3.4 %
		% Served	22.2 %	150.0 %	127.8 %	300.0 %	106.7 %	-193.3 %	186.7 %	142.3 %	-44.4 %	182.7 %	160.8 %	-21.9 %
	Other	Served	1	0	-100.0 %	1	1	0.0 %	129	82	-36.4 %	319	242	-24.1 %
		Attempts	0	0	NaN	2	0	-100.0 %	49	102	108.2 %	185	237	28.1 %
		% Served	Infinity	NaN	NaN	50.0 %	Infinity	Infinity	263.3 %	80.4 %	-182.9 %	172.4 %	102.1 %	-70.3 %
	Totals	**Served**	**12**	**17**	**41.7 %**	**96**	**67**	**-30.2 %**	**961**	**859**	**-10.6 %**	**1,884**	**1,683**	**-10.7 %**
		Attempts	**26**	**16**	**-38.5 %**	**87**	**62**	**-28.7 %**	**712**	**754**	**5.9 %**	**1,726**	**1,419**	**-17.8 %**
		% Served	**46.2 %**	**106.3 %**	**60.1 %**	**110.3 %**	**108.1 %**	**-2.3 %**	**135.0 %**	**113.9 %**	**-21.0 %**	**109.2 %**	**118.6 %**	**9.5 %**
Central	Patrol-A	Served	2	3	50.0 %	4	12	200.0 %	183	116	-36.6 %	369	287	-22.2 %
		Attempts	4	0	-100.0 %	1	4	300.0 %	130	45	-65.4 %	237	132	-44.3 %
		% Served	50.0 %	Infinity	Infinity	400.0 %	300.0 %	-100.0 %	140.8 %	257.8 %	117.0 %	155.7 %	217.4 %	61.7 %
	Patrol-B	Served	5	4	-20.0 %	10	15	50.0 %	173	135	-22.0 %	336	267	-20.5 %
		Attempts	0	0	NaN	3	0	-100.0 %	203	31	-84.7 %	345	102	-70.4 %
		% Served	Infinity	Infinity	NaN	333.3 %	Infinity	Infinity	85.2 %	435.5 %	350.3 %	97.4 %	261.8 %	164.4 %
	Patrol-C	Served	0	3	Infinity	5	6	20.0 %	226	101	-55.3 %	383	255	-33.4 %
		Attempts	0	0	NaN	0	3	Infinity	209	124	-40.7 %	783	316	-59.6 %
		% Served	NaN	Infinity	NaN	Infinity	200.0 %	-Infinity	108.1 %	81.5 %	-26.7 %	48.9 %	80.7 %	31.8 %
	Other	Served	1	0	-100.0 %	0	1	Infinity	444	88	-80.2 %	801	290	-63.8 %
		Attempts	1	0	-100.0 %	0	1	Infinity	437	59	-86.5 %	901	212	-76.5 %
		% Served	100.0 %	NaN	NaN	NaN	100.0 %	NaN	101.6 %	149.2 %	47.6 %	88.9 %	136.8 %	47.9 %
	Totals	**Served**	**8**	**10**	**25.0 %**	**19**	**34**	**78.9 %**	**1,026**	**440**	**-57.1 %**	**1,889**	**1,099**	**-41.8 %**
		Attempts	**5**	**0**	**-100.0 %**	**4**	**8**	**100.0 %**	**979**	**259**	**-73.5 %**	**2,266**	**762**	**-66.4 %**
		% Served	**160.0 %**	**Infinity**	**Infinity**	**475.0 %**	**425.0 %**	**-50.0 %**	**104.8 %**	**169.9 %**	**65.1 %**	**83.4 %**	**144.2 %**	**60.9 %**

Outstanding Warrants: Attempts/Served

Aggregated by component of arresting officer.

METROPOLITAN POLICE DEPARTMENT

of Nashville and Davidson County

			Prior Week	Last Week	Change*	Prior 4Wks	Last 4Wks	Change*	Prior YTD	Current YTD	Change*	Prior 52Wks	Last 52Wks	Change*
Hermitage	Patrol-A	Served	6	8	33.3 %	26	21	-19.2 %	281	246	-12.5 %	558	527	-5.6 %
		Attempts	0	0	NaN	5	6	20.0 %	179	113	-36.9 %	574	321	-44.1 %
		% Served	Infinity	Infinity	NaN	520.0 %	350.0 %	-170.0 %	157.0 %	217.7 %	60.7 %	97.2 %	164.2 %	67.0 %
	Patrol-B	Served	3	7	133.3 %	24	22	-8.3 %	341	252	-26.1 %	664	502	-24.4 %
		Attempts	0	5	Infinity	26	10	-61.5 %	302	236	-21.9 %	750	386	-48.5 %
		% Served	Infinity	140.0 %	-Infinity	92.3 %	220.0 %	127.7 %	112.9 %	106.8 %	-6.1 %	88.5 %	130.1 %	41.5 %
	Patrol-C	Served	4	5	25.0 %	17	21	23.5 %	207	155	-25.1 %	448	320	-28.6 %
		Attempts	12	1	-91.7 %	13	17	30.8 %	150	87	-42.0 %	528	153	-71.0 %
		% Served	33.3 %	500.0 %	466.7 %	130.8 %	123.5 %	-7.2 %	138.0 %	178.2 %	40.2 %	84.8 %	209.2 %	124.3 %
	Other	Served	1	0	-100.0 %	3	4	33.3 %	201	72	-64.2 %	519	219	-57.8 %
		Attempts	0	0	NaN	0	2	Infinity	125	36	-71.2 %	357	176	-50.7 %
		% Served	Infinity	NaN	NaN	Infinity	200.0 %	-Infinity	160.8 %	200.0 %	39.2 %	145.4 %	124.4 %	-20.9 %
	Totals	**Served**	**14**	**20**	**42.9 %**	**70**	**68**	**-2.9 %**	**1,030**	**725**	**-29.6 %**	**2,189**	**1,568**	**-28.4 %**
		Attempts	**12**	**6**	**-50.0 %**	**44**	**35**	**-20.5 %**	**756**	**472**	**-37.6 %**	**2,209**	**1,036**	**-53.1 %**
		% Served	**116.7 %**	**333.3 %**	**216.7 %**	**159.1 %**	**194.3 %**	**35.2 %**	**136.2 %**	**153.6 %**	**17.4 %**	**99.1 %**	**151.4 %**	**52.3 %**
North	Patrol-A	Served	7	2	-71.4 %	39	22	-43.6 %	320	205	-35.9 %	583	434	-25.6 %
		Attempts	11	0	-100.0 %	12	12	0.0 %	356	191	-46.3 %	758	327	-56.9 %
		% Served	63.6 %	Infinity	Infinity	325.0 %	183.3 %	-141.7 %	89.9 %	107.3 %	17.4 %	76.9 %	132.7 %	55.8 %
	Patrol-B	Served	14	1	-92.9 %	35	24	-31.4 %	343	319	-7.0 %	591	640	8.3 %
		Attempts	13	4	-69.2 %	3	24	700.0 %	288	339	17.7 %	681	746	9.5 %
		% Served	107.7 %	25.0 %	-82.7 %	1,166.7 %	100.0 %	-1,066.7 %	119.1 %	94.1 %	-25.0 %	86.8 %	85.8 %	-1.0 %
	Patrol-C	Served	7	0	-100.0 %	15	13	-13.3 %	235	153	-34.9 %	409	421	2.9 %
		Attempts	0	0	NaN	2	1	-50.0 %	142	41	-71.1 %	300	147	-51.0 %
		% Served	Infinity	NaN	NaN	750.0 %	1,300.0 %	550.0 %	165.5 %	373.2 %	207.7 %	136.3 %	286.4 %	150.1 %
	Other	Served	3	4	33.3 %	1	15	1,400.0 %	214	133	-37.9 %	439	244	-44.4 %
		Attempts	0	2	Infinity	1	2	100.0 %	167	31	-81.4 %	392	111	-71.7 %
		% Served	Infinity	200.0 %	-Infinity	100.0 %	750.0 %	650.0 %	128.1 %	429.0 %	300.9 %	112.0 %	219.8 %	107.8 %
	Totals	**Served**	**31**	**7**	**-77.4 %**	**90**	**74**	**-17.8 %**	**1,112**	**810**	**-27.2 %**	**2,022**	**1,739**	**-14.0 %**
		Attempts	**24**	**6**	**-75.0 %**	**18**	**39**	**116.7 %**	**953**	**602**	**-36.8 %**	**2,131**	**1,331**	**-37.5 %**
		% Served	**129.2 %**	**116.7 %**	**-12.5 %**	**500.0 %**	**189.7 %**	**-310.3 %**	**116.7 %**	**134.6 %**	**17.9 %**	**94.9 %**	**130.7 %**	**35.8 %**

Outstanding Warrants: Attempts/Served

Aggregated by component of arresting officer.

METROPOLITAN POLICE DEPARTMENT

of Nashville and Davidson County

			Prior Week	Last Week	Change*	Prior 4Wks	Last 4Wks	Change*	Prior YTD	Current YTD	Change*	Prior 52Wks	Last 52Wks	Change*
Madison	Patrol-A	Served	1	0	-100.0 %	16	24	50.0 %	156	113	-27.6 %	284	185	-34.9 %
		Attempts	2	0	-100.0 %	14	7	-50.0 %	165	137	-17.0 %	395	209	-47.1 %
		% Served	50.0 %	NaN	NaN	114.3 %	342.9 %	228.6 %	94.5 %	82.5 %	-12.1 %	71.9 %	88.5 %	16.6 %
	Patrol-B	Served	7	2	-71.4 %	29	20	-31.0 %	201	235	16.9 %	459	386	-15.9 %
		Attempts	3	0	-100.0 %	6	3	-50.0 %	119	167	40.3 %	377	216	-42.7 %
		% Served	233.3 %	Infinity	Infinity	483.3 %	666.7 %	183.3 %	168.9 %	140.7 %	-28.2 %	121.8 %	178.7 %	57.0 %
	Patrol-C	Served	0	1	Infinity	13	13	0.0 %	135	148	9.6 %	307	257	-16.3 %
		Attempts	0	0	NaN	14	1	-92.9 %	134	77	-42.5 %	578	123	-78.7 %
		% Served	NaN	Infinity	NaN	92.9 %	1,300.0 %	1,207.1 %	100.7 %	192.2 %	91.5 %	53.1 %	208.9 %	155.8 %
	Other	Served	1	2	100.0 %	1	4	300.0 %	429	133	-69.0 %	793	364	-54.1 %
		Attempts	0	0	NaN	1	3	200.0 %	682	44	-93.5 %	1,192	297	-75.1 %
		% Served	Infinity	Infinity	NaN	100.0 %	133.3 %	33.3 %	62.9 %	302.3 %	239.4 %	66.5 %	122.6 %	56.0 %
	Totals	**Served**	**9**	**5**	**-44.4 %**	**59**	**61**	**3.4 %**	**921**	**629**	**-31.7 %**	**1,843**	**1,192**	**-35.3 %**
		Attempts	**5**	**0**	**-100.0 %**	**35**	**14**	**-60.0 %**	**1,100**	**425**	**-61.4 %**	**2,542**	**845**	**-66.8 %**
		% Served	**180.0 %**	**Infinity**	**Infinity**	**168.6 %**	**435.7 %**	**267.1 %**	**83.7 %**	**148.0 %**	**64.3 %**	**72.5 %**	**141.1 %**	**68.6 %**
Midtown Hills	Patrol-A	Served	1	2	100.0 %	8	14	75.0 %	126	98	-22.2 %	196	226	15.3 %
		Attempts	1	1	0.0 %	3	5	66.7 %	94	43	-54.3 %	179	122	-31.8 %
		% Served	100.0 %	200.0 %	100.0 %	266.7 %	280.0 %	13.3 %	134.0 %	227.9 %	93.9 %	109.5 %	185.2 %	75.7 %
	Patrol-B	Served	1	2	100.0 %	11	8	-27.3 %	200	137	-31.5 %	320	274	-14.4 %
		Attempts	0	0	NaN	14	2	-85.7 %	44	62	40.9 %	171	109	-36.3 %
		% Served	Infinity	Infinity	NaN	78.6 %	400.0 %	321.4 %	454.5 %	221.0 %	-233.6 %	187.1 %	251.4 %	64.2 %
	Patrol-C	Served	0	5	Infinity	2	9	350.0 %	117	57	-51.3 %	224	203	-9.4 %
		Attempts	0	3	Infinity	0	3	Infinity	64	23	-64.1 %	205	87	-57.6 %
		% Served	NaN	166.7 %	NaN	Infinity	300.0 %	-Infinity	182.8 %	247.8 %	65.0 %	109.3 %	233.3 %	124.1 %
	Other	Served	0	0	NaN	0	3	Infinity	223	78	-65.0 %	488	168	-65.6 %
		Attempts	0	0	NaN	0	2	Infinity	264	81	-69.3 %	513	136	-73.5 %
		% Served	NaN	NaN	NaN	NaN	150.0 %	NaN	84.5 %	96.3 %	11.8 %	95.1 %	123.5 %	28.4 %
	Totals	**Served**	**2**	**9**	**350.0 %**	**21**	**34**	**61.9 %**	**666**	**370**	**-44.4 %**	**1,228**	**871**	**-29.1 %**
		Attempts	**1**	**4**	**300.0 %**	**17**	**12**	**-29.4 %**	**466**	**209**	**-55.2 %**	**1,068**	**454**	**-57.5 %**
		% Served	**200.0 %**	**225.0 %**	**25.0 %**	**123.5 %**	**283.3 %**	**159.8 %**	**142.9 %**	**177.0 %**	**34.1 %**	**115.0 %**	**191.9 %**	**76.9 %**

Outstanding Warrants: Attempts/Served

Aggregated by component of arresting officer.

METROPOLITAN POLICE DEPARTMENT

of Nashville and Davidson County

		Prior Week	Last Week	Change*	Prior 4Wks	Last 4Wks	Change*	Prior YTD	Current YTD	Change*	Prior 52Wks	Last 52Wks	Change*
SID	Served	0	0	NaN	0	0	NaN	62	23	-62.9 %	105	81	-22.9 %
	Attempts	0	0	NaN	0	0	NaN	23	3	-87.0 %	38	6	-84.2 %
	% Served	NaN	NaN	NaN	NaN	NaN	NaN	269.6 %	766.7 %	497.1 %	276.3 %	1,350.0 %	1,073.7 %
SOD	Served	3	0	-100.0 %	11	8	-27.3 %	61	76	24.6 %	107	115	7.5 %
	Attempts	3	0	-100.0 %	10	3	-70.0 %	38	32	-15.8 %	53	42	-20.8 %
	% Served	100.0 %	NaN	NaN	110.0 %	266.7 %	156.7 %	160.5 %	237.5 %	77.0 %	201.9 %	273.8 %	71.9 %
SRT	Served	1	0	-100.0 %	0	2	Infinity	24	12	-50.0 %	83	25	-69.9 %
	Attempts	0	0	NaN	0	0	NaN	6	49	716.7 %	99	49	-50.5 %
	% Served	Infinity	NaN	NaN	NaN	Infinity	NaN	400.0 %	24.5 %	-375.5 %	83.8 %	51.0 %	-32.8 %
Warrants	Served	67	90	34.3 %	306	302	-1.3 %	4,818	2,988	-38.0 %	8,331	6,450	-22.6 %
	Attempts	20	20	0.0 %	68	156	129.4 %	1,048	647	-38.3 %	1,952	1,263	-35.3 %
	% Served	335.0 %	450.0 %	115.0 %	450.0 %	193.6 %	-256.4 %	459.7 %	461.8 %	2.1 %	426.8 %	510.7 %	83.9 %
Other	Served	1	25	2,400.0 %	4	42	950.0 %	384	181	-52.9 %	786	418	-46.8 %
	Attempts	4	13	225.0 %	9	19	111.1 %	430	128	-70.2 %	1,009	440	-56.4 %
	% Served	25.0 %	192.3 %	167.3 %	44.4 %	221.1 %	176.6 %	89.3 %	141.4 %	52.1 %	77.9 %	95.0 %	17.1 %
County Total	**Served**	**169**	**219**	**29.6 %**	**755**	**822**	**8.9 %**	**12,549**	**8,031**	**-36.0 %**	**23,387**	**17,125**	**-26.8 %**
	Attempts	**109**	**93**	**-14.7 %**	**334**	**432**	**29.3 %**	**9,638**	**4,684**	**-51.4 %**	**22,291**	**9,857**	**-55.8 %**
	% Served	**155.0 %**	**235.5 %**	**80.4 %**	**226.0 %**	**190.3 %**	**-35.8 %**	**130.2 %**	**171.5 %**	**41.3 %**	**104.9 %**	**173.7 %**	**68.8 %**

Information summarized for CompStat week ending 7/25/2020.

* Change for % Served is the difference in percents. Sourced from MNPD ARMS on 7/29/2020 7:24:23 AM. Statistics provided above consider 1 count for each outstanding warrant served.

Crooks With Guns / School Zone Report

Aggregated by component of arresting officer.

METROPOLITAN POLICE DEPARTMENT
of Nashville and Davidson County

		Crooks With Guns - Arrests				Drugs in School Zones - Arrests				Drugs in School Zones - Charges			
		YTD	52 Weeks	4 Weeks	Last 4 Wks to Same Period Last Year	YTD	52 Weeks	4 Weeks	Last 4 Wks to Same Period Last Year	YTD	52 Weeks	4 Weeks	Last 4 Wks to Same Period Last Year
West	Prior	8	20	0	1	0	3	0	0	0	4	0	0
	Last	4	15	0	0	0	0	0	0	0	0	0	0
	% Change	-50.0 %	-25.0 %	0.0 %	-100.0 %	0.0 %	-100.0 %	0.0 %	0.0 %	0.0 %	-100.0 %	0.0 %	0.0 %
East	Prior	21	36	1	1	0	3	0	0	0	3	0	0
	Last	4	19	1	1	0	10	0	0	0	13	0	0
	% Change	-81.0 %	-47.2 %	0.0 %	0.0 %	0.0 %	233.3 %	0.0 %	0.0 %	0.0 %	333.3 %	0.0 %	0.0 %
South	Prior	26	56	3	5	0	4	0	0	0	4	0	0
	Last	19	37	0	0	0	0	0	0	0	0	0	0
	% Change	-26.9 %	-33.9 %	-100.0 %	-100.0 %	0.0 %	-100.0 %	0.0 %	0.0 %	0.0 %	-100.0 %	0.0 %	0.0 %
Central	Prior	4	4	0	0	0	1	0	0	0	2	0	0
	Last	5	12	0	0	0	0	0	0	0	0	0	0
	% Change	25.0 %	200.0 %	0.0 %	0.0 %	0.0 %	-100.0 %	0.0 %	0.0 %	0.0 %	-100.0 %	0.0 %	0.0 %
Hermitage	Prior	17	47	0	3	2	4	0	1	2	4	0	1
	Last	12	22	2	2	2	6	0	0	4	8	0	0
	% Change	-29.4 %	-53.2 %	Infinity	-33.3 %	0.0 %	50.0 %	0.0 %	-100.0 %	100.0 %	100.0 %	0.0 %	-100.0 %
North	Prior	22	57	1	5	1	1	0	1	1	1	0	1
	Last	20	37	0	0	1	3	0	0	1	3	0	0
	% Change	-9.1 %	-35.1 %	-100.0 %	-100.0 %	0.0 %	200.0 %	0.0 %	-100.0 %	0.0 %	200.0 %	0.0 %	-100.0 %
Madison	Prior	8	22	1	0	0	0	0	0	0	0	0	0
	Last	8	15	0	0	0	0	0	0	0	0	0	0
	% Change	0.0 %	-31.8 %	-100.0 %	0.0 %	0.0 %	0.0 %	0.0 %	0.0 %	0.0 %	0.0 %	0.0 %	0.0 %
Midtown Hills	Prior	11	19	1	2	3	4	0	0	5	6	0	0
	Last	5	10	0	0	0	1	0	0	0	1	0	0
	% Change	-54.5 %	-47.4 %	-100.0 %	-100.0 %	-100.0 %	-75.0 %	0.0 %	0.0 %	-100.0 %	-83.3 %	0.0 %	0.0 %
Other	Prior	54	92	0	6	5	6	0	0	5	6	0	0
	Last	47	80	4	4	1	1	0	0	1	1	0	0
	% Change	-13.0 %	-13.0 %	Infinity	-33.3 %	-80.0 %	-83.3 %	0.0 %	0.0 %	-80.0 %	-83.3 %	0.0 %	0.0 %
County	Prior	171	353	7	23	11	26	0	2	13	30	0	2
	Last	124	247	7	7	4	21	0	0	6	26	0	0
	% Change	-27.5 %	-30.0 %	0.0 %	-69.6 %	-63.6 %	-19.2 %	0.0 %	-100.0 %	-53.8 %	-13.3 %	0.0 %	-100.0 %

Information summarized for CompStat week ending 07/25/2020.

Sourced from MNPD ARMS on 7/29/2020 7:24:23 AM. Arrest totals do not count charges. 1 arrest = 1 body.

Juvenile Section

CompStat Weekly Analysis is provided by the Metropolitan Nashville Police Department Crime Analysis Section. This report is intended to be a management and planning tool and does not reflect the official UCR counts for the department.

"The only man who never makes a mistake is the man who never does anything."
- Theodore Roosevelt

Begin Date: 07/19/2020
End Date: 07/25/2020
Week: 30

Juvenile Arrests

Aggregated by component of arresting officer.

METROPOLITAN POLICE DEPARTMENT

of Nashville and Davidson County

		Rolling 2 Weeks				Rolling 8 Weeks				YTD				Rolling 104 Weeks			
		Prior Week	Last Week	Change	Percent Change	Prior 4 Weeks	Last 4 Weeks	Change	Percent Change	Prior YTD	Current YTD	Change	Percent Change	Prior 52 Weeks	Last 52 Weeks	Change	Percent Change
West	Curfew	0	0	0	NaN	0	0	0	NaN	16	6	-10	-62.5 %	26	18	-8	-30.8 %
	Truancy	0	0	0	NaN	0	0	0	NaN	5	3	-2	-40.0 %	6	4	-2	-33.3 %
	Other	0	1	1	Infinity	3	2	-1	-33.3 %	97	46	-51	-52.6 %	174	82	-92	-52.9 %
	Subtotal	**0**	**1**	**1**	**Infinity**	**3**	**2**	**-1**	**-33.3 %**	**118**	**55**	**-63**	**-53.4 %**	**206**	**104**	**-102**	**-49.5 %**
East	Curfew	1	1	0	0.0 %	1	4	3	300.0 %	22	16	-6	-27.3 %	54	36	-18	-33.3 %
	Truancy	0	0	0	NaN	0	0	0	NaN	17	4	-13	-76.5 %	54	25	-29	-53.7 %
	Other	0	1	1	Infinity	3	5	2	66.7 %	156	99	-57	-36.5 %	297	200	-97	-32.7 %
	Subtotal	**1**	**2**	**1**	**100.0 %**	**4**	**9**	**5**	**125.0 %**	**195**	**119**	**-76**	**-39.0 %**	**405**	**261**	**-144**	**-35.6 %**
South	Curfew	0	0	0	NaN	5	2	-3	-60.0 %	24	43	19	79.2 %	54	82	28	51.9 %
	Truancy	0	0	0	NaN	0	0	0	NaN	12	10	-2	-16.7 %	28	19	-9	-32.1 %
	Other	8	9	1	12.5 %	23	30	7	30.4 %	231	221	-10	-4.3 %	378	407	29	7.7 %
	Subtotal	**8**	**9**	**1**	**12.5 %**	**28**	**32**	**4**	**14.3 %**	**267**	**274**	**7**	**2.6 %**	**460**	**508**	**48**	**10.4 %**
Central	Curfew	0	0	0	NaN	0	0	0	NaN	28	12	-16	-57.1 %	31	27	-4	-12.9 %
	Truancy	0	0	0	NaN	0	0	0	NaN	0	4	4	Infinity	2	4	2	100.0 %
	Other	0	0	0	NaN	2	4	2	100.0 %	69	59	-10	-14.5 %	109	128	19	17.4 %
	Subtotal	**0**	**0**	**0**	**NaN**	**2**	**4**	**2**	**100.0 %**	**97**	**75**	**-22**	**-22.7 %**	**142**	**159**	**17**	**12.0 %**
Hermitage	Curfew	0	1	1	Infinity	3	1	-2	-66.7 %	22	14	-8	-36.4 %	45	28	-17	-37.8 %
	Truancy	0	0	0	NaN	0	0	0	NaN	2	6	4	200.0 %	38	11	-27	-71.1 %
	Other	8	2	-6	-75.0 %	9	15	6	66.7 %	132	127	-5	-3.8 %	278	252	-26	-9.4 %
	Subtotal	**8**	**3**	**-5**	**-62.5 %**	**12**	**16**	**4**	**33.3 %**	**156**	**147**	**-9**	**-5.8 %**	**361**	**291**	**-70**	**-19.4 %**
North	Curfew	0	0	0	NaN	0	1	1	Infinity	9	15	6	66.7 %	26	21	-5	-19.2 %
	Truancy	0	0	0	NaN	0	0	0	NaN	5	6	1	20.0 %	13	15	2	15.4 %
	Other	2	6	4	200.0 %	13	15	2	15.4 %	156	136	-20	-12.8 %	297	231	-66	-22.2 %
	Subtotal	**2**	**6**	**4**	**200.0 %**	**13**	**16**	**3**	**23.1 %**	**170**	**157**	**-13**	**-7.6 %**	**336**	**267**	**-69**	**-20.5 %**
Madison	Curfew	2	0	-2	-100.0 %	0	2	2	Infinity	22	11	-11	-50.0 %	33	21	-12	-36.4 %
	Truancy	0	0	0	NaN	0	0	0	NaN	6	0	-6	-100.0 %	16	3	-13	-81.3 %
	Other	3	2	-1	-33.3 %	6	8	2	33.3 %	74	101	27	36.5 %	169	187	18	10.7 %
	Subtotal	**5**	**2**	**-3**	**-60.0 %**	**6**	**10**	**4**	**66.7 %**	**102**	**112**	**10**	**9.8 %**	**218**	**211**	**-7**	**-3.2 %**
Midtown Hills	Curfew	0	2	2	Infinity	0	2	2	Infinity	20	3	-17	-85.0 %	36	22	-14	-38.9 %
	Truancy	0	0	0	NaN	0	0	0	NaN	18	4	-14	-77.8 %	44	8	-36	-81.8 %
	Other	1	3	2	200.0 %	3	5	2	66.7 %	129	62	-67	-51.9 %	267	143	-124	-46.4 %
	Subtotal	**1**	**5**	**4**	**400.0 %**	**3**	**7**	**4**	**133.3 %**	**167**	**69**	**-98**	**-58.7 %**	**347**	**173**	**-174**	**-50.1 %**
Youth Services	Other	0	0	0	NaN	0	0	0	NaN	0	0	0	NaN	1	0	-1	-100.0 %
	Subtotal	**0**	**0**	**0**	**NaN**	**0**	**0**	**0**	**NaN**	**0**	**0**	**0**	**NaN**	**1**	**0**	**-1**	**-100.0 %**
County*	Curfew	3	4	1	33.3 %	9	12	3	33.3 %	170	123	-47	-27.6 %	314	265	-49	-15.6 %
	Truancy	0	0	0	NaN	0	0	0	NaN	74	38	-36	-48.6 %	224	91	-133	-59.4 %
	Other	25	27	2	8.0 %	62	97	35	56.5 %	1,433	1,010	-423	-29.5 %	2,763	2,034	-729	-26.4 %
	Total	**28**	**31**	**3**	**10.7 %**	**71**	**109**	**38**	**53.5 %**	**1,677**	**1,171**	**-506**	**-30.2 %**	**3,301**	**2,390**	**-911**	**-27.6 %**

Information summarized for CompStat week ending 7/25/2020.

* Countywide totals include arrests made by all other divisions. Sourced from MNPD RMS on 7/29/2020 7:24:23 AM. This report does not take into account the number of charges. 1 arrest = 1 body. Curfew arrests include a violation of NCIC 0048 Juvenile, Curfew (TCA 11.28.210). Truancy arrests include a violation of NCIC 5327 Juvenile, Loitering During School Hours (TCA 11.28.080).

Juvenile Victims - Rolling Two Week Analysis

METROPOLITAN POLICE DEPARTMENT
of Nashville and Davidson County

Aggregated by precinct (incident location). Based on date when each incident was reported.

		Homicide	Rape	Robbery	Aggravated Assault	Burglary	Larceny	Motor Vehicle Theft	All Part I Offenses	Sexual Assault	Statuatory Rape	Simple Assault / Intimidation / Stalking	Other Offenses	All Part II Offenses	All Offenses
West	Prior Week	0	0	0	1	0	1	0	2	0	0	2	0	2	4
	CompStat Week	0	0	0	0	0	0	0	0	0	0	2	1	3	3
	% Change	0.0 %	0.0 %	0.0 %	-100.0 %	0.0 %	-100.0 %	0.0 %	-100.0 %	0.0 %	0.0 %	0.0 %	Infinity	50.0 %	-25.0 %
East	Prior Week	0	1	1	0	0	0	0	2	2	0	1	0	3	5
	CompStat Week	0	3	0	4	0	0	0	7	0	0	2	1	3	10
	% Change	0.0 %	200.0 %	-100.0 %	Infinity	0.0 %	0.0 %	0.0 %	250.0 %	-100.0 %	0.0 %	100.0 %	Infinity	0.0 %	100.0 %
South	Prior Week	0	2	0	0	0	1	0	3	0	1	4	3	8	11
	CompStat Week	0	0	1	6	0	1	0	8	0	0	3	3	6	14
	% Change	0.0 %	-100.0 %	Infinity	Infinity	0.0 %	0.0 %	0.0 %	166.7 %	0.0 %	-100.0 %	-25.0 %	0.0 %	-25.0 %	27.3 %
Central	Prior Week	0	0	0	0	0	0	0	0	0	0	0	0	0	0
	CompStat Week	0	0	0	0	0	1	0	1	0	0	0	0	0	1
	% Change	0.0 %	0.0 %	0.0 %	0.0 %	0.0 %	Infinity	0.0 %	Infinity	0.0 %	0.0 %	0.0 %	0.0 %	0.0 %	Infinity
Hermitage	Prior Week	0	1	1	4	0	0	0	6	0	0	3	5	8	14
	CompStat Week	0	2	0	1	0	0	0	3	0	0	6	1	7	10
	% Change	0.0 %	100.0 %	-100.0 %	-75.0 %	0.0 %	0.0 %	0.0 %	-50.0 %	0.0 %	0.0 %	100.0 %	-80.0 %	-12.5 %	-28.6 %
North	Prior Week	0	0	1	3	0	0	0	4	0	0	2	0	2	6
	CompStat Week	0	0	1	4	0	0	0	5	1	0	1	1	3	8
	% Change	0.0 %	0.0 %	0.0 %	33.3 %	0.0 %	0.0 %	0.0 %	25.0 %	Infinity	0.0 %	-50.0 %	Infinity	50.0 %	33.3 %
Madison	Prior Week	0	0	0	1	0	0	0	1	0	0	4	2	6	7
	CompStat Week	0	0	0	1	0	2	0	3	1	0	3	0	4	7
	% Change	0.0 %	0.0 %	0.0 %	0.0 %	0.0 %	Infinity	0.0 %	200.0 %	Infinity	0.0 %	-25.0 %	-100.0 %	-33.3 %	0.0 %
Midtown Hills	Prior Week	0	0	0	4	0	3	0	7	0	0	0	4	4	11
	CompStat Week	0	2	1	0	0	1	0	4	0	0	1	1	2	6
	% Change	0.0 %	Infinity	Infinity	-100.0 %	0.0 %	-66.7 %	0.0 %	-42.9 %	0.0 %	0.0 %	Infinity	-75.0 %	-50.0 %	-45.5 %
County	Prior Week	0	4	3	13	0	5	0	25	2	1	16	14	33	58
	CompStat Week	0	7	3	16	0	5	0	31	2	0	18	8	28	59
	% Change	0.0 %	75.0 %	0.0 %	23.1 %	0.0 %	0.0 %	0.0 %	24.0 %	0.0 %	-100.0 %	12.5 %	-42.9 %	-15.2 %	1.7 %

Prior Week **Begin Date** 07/12/2020 **End Date** 07/18/2020

CompStat Week **Begin Date** 07/19/2020 **End Date** 07/25/2020

* Countywide totals include arrests made by all other divisions. Sourced from MNPD RMS on 7/29/2020 7:24:23 AM. This report does not take into account the number of charges. 1 arrest = 1 body. Curfew arrests include a violation of NCIC 0048 Juvenile, Curfew (TCA 11.28.210). Truancy arrests include a violation of NCIC 5327 Juvenile, Loitering During School Hours (TCA 11.28.080).

Juvenile Victims - Rolling Eight Week Analysis

METROPOLITAN POLICE DEPARTMENT
of Nashville and Davidson County

Aggregated by precinct (incident location). Based on date when each incident was reported.

		Homicide	Rape	Robbery	Aggravated Assault	Burglary	Larceny	Motor Vehicle Theft	All Part I Offenses	Sexual Assault	Statuatory Rape	Simple Assault / Intimidation / Stalking	Other Offenses	All Part II Offenses	All Offenses
West	Prior 4 Weeks	0	2	1	2	0	1	0	6	1	0	6	3	10	16
	Last 4 Weeks	0	0	0	1	0	2	0	3	0	0	4	2	6	9
	% Change	0.0 %	-100.0 %	-100.0 %	-50.0 %	0.0 %	100.0 %	0.0 %	-50.0 %	-100.0 %	0.0 %	-33.3 %	-33.3 %	-40.0 %	-43.8 %
East	Prior 4 Weeks	0	0	0	4	0	3	0	7	1	1	4	2	8	15
	Last 4 Weeks	0	4	1	7	0	2	0	14	2	0	12	2	16	30
	% Change	0.0 %	Infinity	Infinity	75.0 %	0.0 %	-33.3 %	0.0 %	100.0 %	100.0 %	-100.0 %	200.0 %	0.0 %	100.0 %	100.0 %
South	Prior 4 Weeks	0	2	0	19	0	3	0	24	3	0	16	14	33	57
	Last 4 Weeks	0	2	5	12	0	3	0	22	2	1	12	13	28	50
	% Change	0.0 %	0.0 %	Infinity	-36.8 %	0.0 %	0.0 %	0.0 %	-8.3 %	-33.3 %	Infinity	-25.0 %	-7.1 %	-15.2 %	-12.3 %
Central	Prior 4 Weeks	0	0	0	0	0	0	0	0	0	0	0	1	1	1
	Last 4 Weeks	0	0	0	0	0	1	0	1	0	0	1	0	1	2
	% Change	0.0 %	0.0 %	0.0 %	0.0 %	0.0 %	Infinity	0.0 %	Infinity	0.0 %	0.0 %	Infinity	-100.0 %	0.0 %	100.0 %
Hermitage	Prior 4 Weeks	0	6	2	6	0	4	0	18	4	0	10	9	23	41
	Last 4 Weeks	0	4	10	16	0	1	0	31	2	0	18	10	30	61
	% Change	0.0 %	-33.3 %	400.0 %	166.7 %	0.0 %	-75.0 %	0.0 %	72.2 %	-50.0 %	0.0 %	80.0 %	11.1 %	30.4 %	48.8 %
North	Prior 4 Weeks	0	1	2	12	3	1	0	19	0	0	7	4	11	30
	Last 4 Weeks	0	1	2	9	0	1	0	13	1	0	10	3	14	27
	% Change	0.0 %	0.0 %	0.0 %	-25.0 %	-100.0 %	0.0 %	0.0 %	-31.6 %	Infinity	0.0 %	42.9 %	-25.0 %	27.3 %	-10.0 %
Madison	Prior 4 Weeks	0	0	0	3	1	1	0	5	0	0	9	2	11	16
	Last 4 Weeks	0	3	0	7	0	5	0	15	2	0	13	9	24	39
	% Change	0.0 %	Infinity	0.0 %	133.3 %	-100.0 %	400.0 %	0.0 %	200.0 %	Infinity	0.0 %	44.4 %	350.0 %	118.2 %	143.8 %
Midtown Hills	Prior 4 Weeks	0	1	0	5	0	6	0	12	1	1	9	3	14	26
	Last 4 Weeks	0	2	1	4	0	8	0	15	3	0	7	7	17	32
	% Change	0.0 %	100.0 %	Infinity	-20.0 %	0.0 %	33.3 %	0.0 %	25.0 %	200.0 %	-100.0 %	-22.2 %	133.3 %	21.4 %	23.1 %
County	Prior 4 Weeks	0	12	5	51	4	19	0	91	10	2	61	38	111	202
	Last 4 Weeks	0	16	19	56	0	23	0	114	12	1	77	46	136	250
	% Change	0.0 %	33.3 %	280.0 %	9.8 %	-100.0 %	21.1 %	0.0 %	25.3 %	20.0 %	-50.0 %	26.2 %	21.1 %	22.5 %	23.8 %

Prior 4 Weeks **Begin Date** 05/31/2020 **End Date** 06/27/2020

Last 4 Weeks **Begin Date** 06/28/2020 **End Date** 07/25/2020

* Countywide totals include arrests made by all other divisions. Sourced from MNPD RMS on 7/29/2020 7:24:24 AM. This report does not take into account the number of charges. 1 arrest = 1 body. Curfew arrests include a violation of NCIC 0048 Juvenile, Curfew (TCA 11.28.210). Truancy arrests include a violation of NCIC 5327 Juvenile, Loitering During School Hours (TCA 11.28.080).

Juvenile Victims - Year-to-Date Analysis

METROPOLITAN POLICE DEPARTMENT
of Nashville and Davidson County

Aggregated by precinct (incident location). Based on date when each incident was reported.

		Homicide	Rape	Robbery	Aggravated Assault	Burglary	Larceny	Motor Vehicle Theft	All Part I Offenses	Sexual Assault	Statuatory Rape	Simple Assault / Intimidation / Stalking	Other Offenses	All Part II Offenses	All Offenses
West	Prior YTD	0	6	4	16	7	10	1	44	12	2	57	17	88	132
	YTD	0	7	3	14	3	7	0	34	7	1	37	18	63	97
	% Change	0.0 %	16.7 %	-25.0 %	-12.5 %	-57.1 %	-30.0 %	-100.0 %	-22.7 %	-41.7 %	-50.0 %	-35.1 %	5.9 %	-28.4 %	-26.5 %
East	Prior YTD	0	12	12	55	2	19	0	100	11	2	124	31	168	268
	YTD	0	11	7	40	4	13	1	76	8	1	79	29	117	193
	% Change	0.0 %	-8.3 %	-41.7 %	-27.3 %	100.0 %	-31.6 %	Infinity	-24.0 %	-27.3 %	-50.0 %	-36.3 %	-6.5 %	-30.4 %	-28.0 %
South	Prior YTD	0	20	22	56	12	58	2	170	30	9	200	68	307	477
	YTD	2	20	21	69	2	29	0	143	24	5	121	71	221	364
	% Change	Infinity	0.0 %	-4.5 %	23.2 %	-83.3 %	-50.0 %	-100.0 %	-15.9 %	-20.0 %	-44.4 %	-39.5 %	4.4 %	-28.0 %	-23.7 %
Central	Prior YTD	0	1	0	1	0	8	0	10	3	0	14	1	18	28
	YTD	0	0	0	0	0	4	0	4	2	0	11	2	15	19
	% Change	0.0 %	-100.0 %	0.0 %	-100.0 %	0.0 %	-50.0 %	0.0 %	-60.0 %	-33.3 %	0.0 %	-21.4 %	100.0 %	-16.7 %	-32.1 %
Hermitage	Prior YTD	0	26	14	58	4	36	0	138	19	8	102	40	169	307
	YTD	0	29	16	73	7	18	0	143	23	6	106	62	197	340
	% Change	0.0 %	11.5 %	14.3 %	25.9 %	75.0 %	-50.0 %	0.0 %	3.6 %	21.1 %	-25.0 %	3.9 %	55.0 %	16.6 %	10.7 %
North	Prior YTD	0	17	10	67	11	22	1	128	16	4	131	53	204	332
	YTD	1	12	11	79	3	14	1	121	9	1	72	32	114	235
	% Change	Infinity	-29.4 %	10.0 %	17.9 %	-72.7 %	-36.4 %	0.0 %	-5.5 %	-43.8 %	-75.0 %	-45.0 %	-39.6 %	-44.1 %	-29.2 %
Madison	Prior YTD	0	8	10	47	3	12	1	81	11	1	79	30	121	202
	YTD	1	10	8	41	4	22	0	86	7	2	70	29	108	194
	% Change	Infinity	25.0 %	-20.0 %	-12.8 %	33.3 %	83.3 %	-100.0 %	6.2 %	-36.4 %	100.0 %	-11.4 %	-3.3 %	-10.7 %	-4.0 %
Midtown Hills	Prior YTD	0	4	12	29	9	14	0	68	12	1	87	24	124	192
	YTD	0	12	8	15	4	25	0	64	11	3	74	33	121	185
	% Change	0.0 %	200.0 %	-33.3 %	-48.3 %	-55.6 %	78.6 %	0.0 %	-5.9 %	-8.3 %	200.0 %	-14.9 %	37.5 %	-2.4 %	-3.6 %
County	Prior YTD	0	94	84	329	48	179	5	739	114	27	794	264	1,199	1,938
	YTD	4	101	74	331	27	132	2	671	91	19	570	276	956	1,627
	% Change	Infinity	7.4 %	-11.9 %	0.6 %	-43.8 %	-26.3 %	-60.0 %	-9.2 %	-20.2 %	-29.6 %	-28.2 %	4.5 %	-20.3 %	-16.0 %

Prior YTD **Begin Date** 01/01/2019 **End Date** 07/25/2019

YTD **Begin Date** 01/01/2020 **End Date** 07/25/2020

* Countywide totals include arrests made by all other divisions. Sourced from MNPD RMS on 7/29/2020 7:24:24 AM. This report does not take into account the number of charges. 1 arrest = 1 body. Curfew arrests include a violation of NCIC 0048 Juvenile, Curfew (TCA 11.28.210). Truancy arrests include a violation of NCIC 5327 Juvenile, Loitering During School Hours (TCA 11.28.080).

Juvenile Victims

METROPOLITAN POLICE DEPARTMENT
of Nashville and Davidson County

Aggregated by precinct (incident location). Based on date when each incident was reported.

		Rolling 2 Weeks				Rolling 8 Weeks				YTD				Rolling 104 Weeks			
		Prior Week	Last Week	Change	Percent Change	Prior 4 Weeks	Last 4 Weeks	Change	Percent Change	Prior YTD	Current YTD	Change	Percent Change	Prior 52 Weeks	Last 52 Weeks	Change	Percent Change
West	Part I-Violent	1	0	-1	-100.0 %	5	1	-4	-80.0 %	26	24	-2	-7.7 %	58	43	-15	-25.9 %
	Part I-Property	1	0	-1	-100.0 %	1	2	1	100.0 %	18	10	-8	-44.4 %	25	27	2	8.0 %
	Part II	2	3	1	50.0 %	10	6	-4	-40.0 %	88	63	-25	-28.4 %	196	125	-71	-36.2 %
	Subtotal	**4**	**3**	**-1**	**-25.0 %**	**16**	**9**	**-7**	**-43.8 %**	**132**	**97**	**-35**	**-26.5 %**	**279**	**195**	**-84**	**-30.1 %**
East	Part I-Violent	2	7	5	250.0 %	4	12	8	200.0 %	79	58	-21	-26.6 %	112	116	4	3.6 %
	Part I-Property	0	0	0	NaN	3	2	-1	-33.3 %	21	18	-3	-14.3 %	40	38	-2	-5.0 %
	Part II	3	3	0	0.0 %	8	16	8	100.0 %	168	117	-51	-30.4 %	291	233	-58	-19.9 %
	Subtotal	**5**	**10**	**5**	**100.0 %**	**15**	**30**	**15**	**100.0 %**	**268**	**193**	**-75**	**-28.0 %**	**443**	**387**	**-56**	**-12.6 %**
South	Part I-Violent	2	7	5	250.0 %	21	19	-2	-9.5 %	98	112	14	14.3 %	194	220	26	13.4 %
	Part I-Property	1	1	0	0.0 %	3	3	0	0.0 %	72	31	-41	-56.9 %	116	93	-23	-19.8 %
	Part II	8	6	-2	-25.0 %	33	28	-5	-15.2 %	307	221	-86	-28.0 %	497	433	-64	-12.9 %
	Subtotal	**11**	**14**	**3**	**27.3 %**	**57**	**50**	**-7**	**-12.3 %**	**477**	**364**	**-113**	**-23.7 %**	**807**	**746**	**-61**	**-7.6 %**
Central	Part I-Violent	0	0	0	NaN	0	0	0	NaN	2	0	-2	-100.0 %	6	8	2	33.3 %
	Part I-Property	0	1	1	Infinity	0	1	1	Infinity	8	4	-4	-50.0 %	14	11	-3	-21.4 %
	Part II	0	0	0	NaN	1	1	0	0.0 %	18	15	-3	-16.7 %	44	28	-16	-36.4 %
	Subtotal	**0**	**1**	**1**	**Infinity**	**1**	**2**	**1**	**100.0 %**	**28**	**19**	**-9**	**-32.1 %**	**64**	**47**	**-17**	**-26.6 %**
Hermitage	Part I-Violent	6	3	-3	-50.0 %	14	30	16	114.3 %	98	118	20	20.4 %	169	195	26	15.4 %
	Part I-Property	0	0	0	NaN	4	1	-3	-75.0 %	40	25	-15	-37.5 %	71	46	-25	-35.2 %
	Part II	8	7	-1	-12.5 %	23	30	7	30.4 %	169	197	28	16.6 %	316	378	62	19.6 %
	Subtotal	**14**	**10**	**-4**	**-28.6 %**	**41**	**61**	**20**	**48.8 %**	**307**	**340**	**33**	**10.7 %**	**556**	**619**	**63**	**11.3 %**
North	Part I-Violent	4	5	1	25.0 %	15	12	-3	-20.0 %	94	103	9	9.6 %	181	149	-32	-17.7 %
	Part I-Property	0	0	0	NaN	4	1	-3	-75.0 %	34	18	-16	-47.1 %	61	42	-19	-31.1 %
	Part II	2	3	1	50.0 %	11	14	3	27.3 %	204	114	-90	-44.1 %	359	222	-137	-38.2 %
	Subtotal	**6**	**8**	**2**	**33.3 %**	**30**	**27**	**-3**	**-10.0 %**	**332**	**235**	**-97**	**-29.2 %**	**601**	**413**	**-188**	**-31.3 %**
Madison	Part I-Violent	1	1	0	0.0 %	3	10	7	233.3 %	65	60	-5	-7.7 %	116	102	-14	-12.1 %
	Part I-Property	0	2	2	Infinity	2	5	3	150.0 %	16	26	10	62.5 %	41	49	8	19.5 %
	Part II	6	4	-2	-33.3 %	11	24	13	118.2 %	121	108	-13	-10.7 %	253	169	-84	-33.2 %
	Subtotal	**7**	**7**	**0**	**0.0 %**	**16**	**39**	**23**	**143.8 %**	**202**	**194**	**-8**	**-4.0 %**	**410**	**320**	**-90**	**-22.0 %**
Midtown Hills	Part I-Violent	4	3	-1	-25.0 %	6	7	1	16.7 %	45	35	-10	-22.2 %	85	69	-16	-18.8 %
	Part I-Property	3	1	-2	-66.7 %	6	8	2	33.3 %	23	29	6	26.1 %	44	67	23	52.3 %
	Part II	4	2	-2	-50.0 %	14	17	3	21.4 %	124	121	-3	-2.4 %	214	222	8	3.7 %
	Subtotal	**11**	**6**	**-5**	**-45.5 %**	**26**	**32**	**6**	**23.1 %**	**192**	**185**	**-7**	**-3.6 %**	**343**	**358**	**15**	**4.4 %**
County*	Part I-Violent	20	26	6	30.0 %	68	91	23	33.8 %	507	510	3	0.6 %	921	902	-19	-2.1 %
	Part I-Property	5	5	0	0.0 %	23	23	0	0.0 %	232	161	-71	-30.6 %	412	373	-39	-9.5 %
	Part II	33	28	-5	-15.2 %	111	136	25	22.5 %	1,199	956	-243	-20.3 %	2,170	1,810	-360	-16.6 %
	Total	**58**	**59**	**1**	**1.7 %**	**202**	**250**	**48**	**23.8 %**	**1,938**	**1,627**	**-311**	**-16.0 %**	**3,503**	**3,085**	**-418**	**-11.9 %**

Information summarized for CompStat week ending 07/25/2020.

Sourced from MNPD ARMS on 7/29/2020 7:24:24 AM. The figures above were sourced from incident reports using NIBRS definitions and reporting guidelines, based on the date when the crime was reported. This report is intended to be a management and planning tool and does not reflect the official NIBRS counts for the department. Incidents where a location is unknown or unspecified are included in the countywide totals. 'Unknown' refers to records in which the address is listed as 'Unknown' on the incident report. 'Not Validated' refers to records that were entered in with an invalid addresses.

Efficiencies Section

CompStat Weekly Analysis is provided by the Metropolitan Nashville Police Department Crime Analysis Section. This report is intended to be a management and planning tool and does not reflect the official UCR counts for the department.

"The only man who never makes a mistake is the man who never does anything."
- Theodore Roosevelt

Begin Date: 07/19/2020
End Date: 07/25/2020
Week: 30

Self Initiated CAD

Aggregated by component of officer initiating call.

METROPOLITAN POLICE DEPARTMENT

of Nashville and Davidson County

		Rolling Two Week				Rolling Eight Week				YTD				Rolling Twenty-Four Month			
		Prior Week	Last Week	Change	Percent Change	Prior 4 Weeks	Last 4 Weeks	Change	Percent Change	Prior YTD	Current YTD	Change	Percent Change	Prior 52 Weeks	Last 52 Weeks	Change	Percent Change
West	Vehicle Stop	32	20	-12	-37.5 %	36	100	64	177.8 %	1,035	793	-242	-23.4 %	7,815	1,237	-6,578	-84.2 %
	Business Check	219	376	157	71.7 %	1,048	1,133	85	8.1 %	25,296	11,103	-14,193	-56.1 %	43,882	20,396	-23,486	-53.5 %
	All Other SI	106	120	14	13.2 %	491	521	30	6.1 %	10,116	5,858	-4,258	-42.1 %	17,548	11,119	-6,429	-36.6 %
	Subtotal	**357**	**516**	**159**	**44.5 %**	**1,575**	**1,754**	**179**	**11.4 %**	**36,447**	**17,754**	**-18,693**	**-51.3 %**	**69,245**	**32,752**	**-36,493**	**-52.7 %**
East	Vehicle Stop	21	19	-2	-9.5 %	100	98	-2	-2.0 %	3,324	1,305	-2,019	-60.7 %	12,203	2,705	-9,498	-77.8 %
	Business Check	95	118	23	24.2 %	408	440	32	7.8 %	8,283	6,120	-2,163	-26.1 %	16,983	10,261	-6,722	-39.6 %
	All Other SI	293	331	38	13.0 %	1,310	1,306	-4	-0.3 %	13,066	14,253	1,187	9.1 %	20,286	24,447	4,161	20.5 %
	Subtotal	**409**	**468**	**59**	**14.4 %**	**1,818**	**1,844**	**26**	**1.4 %**	**24,673**	**21,678**	**-2,995**	**-12.1 %**	**49,472**	**37,413**	**-12,059**	**-24.4 %**
South	Vehicle Stop	37	30	-7	-18.9 %	180	144	-36	-20.0 %	2,664	3,049	385	14.5 %	8,343	5,350	-2,993	-35.9 %
	Business Check	86	81	-5	-5.8 %	360	366	6	1.7 %	4,459	5,821	1,362	30.5 %	8,340	8,254	-86	-1.0 %
	All Other SI	214	279	65	30.4 %	683	925	242	35.4 %	10,977	9,728	-1,249	-11.4 %	18,862	17,380	-1,482	-7.9 %
	Subtotal	**337**	**390**	**53**	**15.7 %**	**1,223**	**1,435**	**212**	**17.3 %**	**18,100**	**18,598**	**498**	**2.8 %**	**35,545**	**30,984**	**-4,561**	**-12.8 %**
Central	Vehicle Stop	13	5	-8	-61.5 %	42	47	5	11.9 %	2,337	1,463	-874	-37.4 %	6,385	3,690	-2,695	-42.2 %
	Business Check	246	365	119	48.4 %	1,364	1,269	-95	-7.0 %	18,623	18,703	80	0.4 %	32,656	28,815	-3,841	-11.8 %
	All Other SI	196	231	35	17.9 %	891	902	11	1.2 %	12,781	11,917	-864	-6.8 %	19,451	22,564	3,113	16.0 %
	Subtotal	**455**	**601**	**146**	**32.1 %**	**2,297**	**2,218**	**-79**	**-3.4 %**	**33,741**	**32,083**	**-1,658**	**-4.9 %**	**58,492**	**55,069**	**-3,423**	**-5.9 %**
Hermitage	Vehicle Stop	69	58	-11	-15.9 %	172	276	104	60.5 %	2,363	1,826	-537	-22.7 %	9,813	3,499	-6,314	-64.3 %
	Business Check	68	76	8	11.8 %	396	330	-66	-16.7 %	8,537	6,459	-2,078	-24.3 %	16,530	10,413	-6,117	-37.0 %
	All Other SI	397	508	111	28.0 %	1,612	1,757	145	9.0 %	11,563	16,894	5,331	46.1 %	19,063	26,250	7,187	37.7 %
	Subtotal	**534**	**642**	**108**	**20.2 %**	**2,180**	**2,363**	**183**	**8.4 %**	**22,463**	**25,179**	**2,716**	**12.1 %**	**45,406**	**40,162**	**-5,244**	**-11.5 %**
North	Vehicle Stop	11	22	11	100.0 %	22	44	22	100.0 %	1,867	1,816	-51	-2.7 %	5,464	3,634	-1,830	-33.5 %
	Business Check	41	39	-2	-4.9 %	95	140	45	47.4 %	4,974	2,622	-2,352	-47.3 %	11,868	5,183	-6,685	-56.3 %
	All Other SI	92	97	5	5.4 %	342	382	40	11.7 %	8,349	4,650	-3,699	-44.3 %	13,901	9,940	-3,961	-28.5 %
	Subtotal	**144**	**158**	**14**	**9.7 %**	**459**	**566**	**107**	**23.3 %**	**15,190**	**9,088**	**-6,102**	**-40.2 %**	**31,233**	**18,757**	**-12,476**	**-39.9 %**
Madison	Vehicle Stop	31	31	0	0.0 %	70	85	15	21.4 %	1,541	992	-549	-35.6 %	5,622	2,246	-3,376	-60.0 %
	Business Check	90	93	3	3.3 %	399	403	4	1.0 %	13,132	6,330	-6,802	-51.8 %	22,597	14,204	-8,393	-37.1 %
	All Other SI	206	195	-11	-5.3 %	573	717	144	25.1 %	5,318	6,297	979	18.4 %	9,086	10,181	1,095	12.1 %
	Subtotal	**327**	**319**	**-8**	**-2.4 %**	**1,042**	**1,205**	**163**	**15.6 %**	**19,991**	**13,619**	**-6,372**	**-31.9 %**	**37,305**	**26,631**	**-10,674**	**-28.6 %**
Midtown Hills	Vehicle Stop	5	13	8	160.0 %	36	50	14	38.9 %	1,903	1,056	-847	-44.5 %	6,624	2,597	-4,027	-60.8 %
	Business Check	273	159	-114	-41.8 %	2,290	1,126	-1,164	-50.8 %	17,205	19,039	1,834	10.7 %	27,124	27,217	93	0.3 %
	All Other SI	122	118	-4	-3.3 %	589	519	-70	-11.9 %	12,369	8,245	-4,124	-33.3 %	19,634	16,978	-2,656	-13.5 %
	Subtotal	**400**	**290**	**-110**	**-27.5 %**	**2,915**	**1,695**	**-1,220**	**-41.9 %**	**31,477**	**28,340**	**-3,137**	**-10.0 %**	**53,382**	**46,792**	**-6,590**	**-12.3 %**
County*	Vehicle Stop	357	363	6	1.7 %	963	1,457	494	51.3 %	25,501	17,867	-7,634	-29.9 %	78,825	34,987	-43,838	-55.6 %
	Business Check	1,247	1,469	222	17.8 %	6,963	5,830	-1,133	-16.3 %	107,839	85,126	-22,713	-21.1 %	191,137	138,472	-52,665	-27.6 %
	All Other SI	2,255	2,489	234	10.4 %	8,317	9,203	886	10.7 %	109,253	96,573	-12,680	-11.6 %	180,748	174,382	-6,366	-3.5 %
	Total	**3,859**	**4,321**	**462**	**12.0 %**	**16,243**	**16,490**	**247**	**1.5 %**	**242,593**	**199,566**	**-43,027**	**-17.7 %**	**450,710**	**347,841**	**-102,869**	**-22.8 %**

Information summarized for CompStat week ending 7/25/2020.

* Countywide totals include CFS with unknown locations. Sourced from MNPD ARMS on 7/29/2020 7:24:24 AM. 'Vehicle Stops' refer to 10-93 calls. 'Business Checks' refer to 10-96 calls. Only includes calls initiated by an officer (call type 2 or 3). Excludes CFS with a disposition code of 6 or 11.

Dispatched Calls for Service

Aggregated by component of officer responding to call.

METROPOLITAN POLICE DEPARTMENT

of Nashville and Davidson County

		Rolling 2 Weeks				Rolling 8 Weeks				YTD				Rolling 104 Weeks			
		Prior Week	Last Week	Change	Percent Change	Prior 4 Weeks	Last 4 Weeks	Change	Percent Change	Prior YTD	Current YTD	Change	Percent Change	Prior 52 Weeks	Last 52 Weeks	Change	Percent Change
West	Part I	96	100	4	4.2 %	380	438	58	15.3 %	4,020	2,965	-1,055	-26.2 %	7,184	6,221	-963	-13.4 %
	Vehicle Crash	36	43	7	19.4 %	147	159	12	8.2 %	1,594	1,087	-507	-31.8 %	2,918	2,339	-579	-19.8 %
	All Other CFS	239	263	24	10.0 %	959	997	38	4.0 %	7,351	6,828	-523	-7.1 %	12,975	12,234	-741	-5.7 %
	Subtotal	**371**	**406**	**35**	**9.4 %**	**1,486**	**1,594**	**108**	**7.3 %**	**12,965**	**10,880**	**-2,085**	**-16.1 %**	**23,077**	**20,794**	**-2,283**	**-9.9 %**
East	Part I	92	106	14	15.2 %	277	386	109	39.4 %	3,217	2,554	-663	-20.6 %	6,123	5,054	-1,069	-17.5 %
	Vehicle Crash	32	23	-9	-28.1 %	106	115	9	8.5 %	987	786	-201	-20.4 %	1,800	1,629	-171	-9.5 %
	All Other CFS	214	227	13	6.1 %	971	909	-62	-6.4 %	7,395	6,891	-504	-6.8 %	13,245	12,553	-692	-5.2 %
	Subtotal	**338**	**356**	**18**	**5.3 %**	**1,354**	**1,410**	**56**	**4.1 %**	**11,599**	**10,231**	**-1,368**	**-11.8 %**	**21,168**	**19,236**	**-1,932**	**-9.1 %**
South	Part I	160	146	-14	-8.8 %	531	639	108	20.3 %	5,947	4,741	-1,206	-20.3 %	10,722	9,458	-1,264	-11.8 %
	Vehicle Crash	60	72	12	20.0 %	280	254	-26	-9.3 %	3,106	2,236	-870	-28.0 %	5,544	4,930	-614	-11.1 %
	All Other CFS	438	377	-61	-13.9 %	1,818	1,717	-101	-5.6 %	13,281	12,687	-594	-4.5 %	23,233	22,677	-556	-2.4 %
	Subtotal	**658**	**595**	**-63**	**-9.6 %**	**2,629**	**2,610**	**-19**	**-0.7 %**	**22,334**	**19,664**	**-2,670**	**-12.0 %**	**39,499**	**37,065**	**-2,434**	**-6.2 %**
Central	Part I	67	49	-18	-26.9 %	174	204	30	17.2 %	2,120	1,263	-857	-40.4 %	3,895	2,954	-941	-24.2 %
	Vehicle Crash	16	16	0	0.0 %	75	62	-13	-17.3 %	1,300	653	-647	-49.8 %	2,317	1,594	-723	-31.2 %
	All Other CFS	179	196	17	9.5 %	579	678	99	17.1 %	6,520	4,657	-1,863	-28.6 %	11,865	9,402	-2,463	-20.8 %
	Subtotal	**262**	**261**	**-1**	**-0.4 %**	**828**	**944**	**116**	**14.0 %**	**9,940**	**6,573**	**-3,367**	**-33.9 %**	**18,077**	**13,950**	**-4,127**	**-22.8 %**
Hermitage	Part I	154	154	0	0.0 %	500	607	107	21.4 %	4,981	3,999	-982	-19.7 %	9,016	7,835	-1,181	-13.1 %
	Vehicle Crash	57	63	6	10.5 %	230	223	-7	-3.0 %	2,522	1,793	-729	-28.9 %	4,506	3,808	-698	-15.5 %
	All Other CFS	435	426	-9	-2.1 %	1,708	1,778	70	4.1 %	12,587	11,962	-625	-5.0 %	21,871	20,990	-881	-4.0 %
	Subtotal	**646**	**643**	**-3**	**-0.5 %**	**2,438**	**2,608**	**170**	**7.0 %**	**20,090**	**17,754**	**-2,336**	**-11.6 %**	**35,393**	**32,633**	**-2,760**	**-7.8 %**
North	Part I	103	98	-5	-4.9 %	380	384	4	1.1 %	3,940	2,950	-990	-25.1 %	7,343	6,034	-1,309	-17.8 %
	Vehicle Crash	27	31	4	14.8 %	157	127	-30	-19.1 %	1,557	1,123	-434	-27.9 %	2,783	2,326	-457	-16.4 %
	All Other CFS	324	301	-23	-7.1 %	1,266	1,312	46	3.6 %	9,691	9,129	-562	-5.8 %	17,182	16,602	-580	-3.4 %
	Subtotal	**454**	**430**	**-24**	**-5.3 %**	**1,803**	**1,823**	**20**	**1.1 %**	**15,188**	**13,202**	**-1,986**	**-13.1 %**	**27,308**	**24,962**	**-2,346**	**-8.6 %**
Madison	Part I	76	86	10	13.2 %	265	291	26	9.8 %	2,759	2,286	-473	-17.1 %	5,004	4,606	-398	-8.0 %
	Vehicle Crash	27	40	13	48.1 %	87	123	36	41.4 %	806	686	-120	-14.9 %	1,471	1,377	-94	-6.4 %
	All Other CFS	243	217	-26	-10.7 %	889	946	57	6.4 %	6,701	6,937	236	3.5 %	11,932	12,052	120	1.0 %
	Subtotal	**346**	**343**	**-3**	**-0.9 %**	**1,241**	**1,360**	**119**	**9.6 %**	**10,266**	**9,909**	**-357**	**-3.5 %**	**18,407**	**18,035**	**-372**	**-2.0 %**
Midtown Hills	Part I	133	137	4	3.0 %	489	497	8	1.6 %	4,680	3,774	-906	-19.4 %	8,497	7,757	-740	-8.7 %
	Vehicle Crash	34	38	4	11.8 %	199	158	-41	-20.6 %	2,838	1,675	-1,163	-41.0 %	5,215	4,106	-1,109	-21.3 %
	All Other CFS	224	271	47	21.0 %	1,080	1,031	-49	-4.5 %	9,388	8,260	-1,128	-12.0 %	16,496	15,671	-825	-5.0 %
	Subtotal	**391**	**446**	**55**	**14.1 %**	**1,768**	**1,686**	**-82**	**-4.6 %**	**16,906**	**13,709**	**-3,197**	**-18.9 %**	**30,208**	**27,534**	**-2,674**	**-8.9 %**
County*	Part I	1,093	1,082	-11	-1.0 %	3,700	4,251	551	14.9 %	35,321	28,569	-6,752	-19.1 %	63,203	56,967	-6,236	-9.9 %
	Vehicle Crash	313	331	18	5.8 %	1,358	1,287	-71	-5.2 %	15,814	10,610	-5,204	-32.9 %	28,344	23,428	-4,916	-17.3 %
	All Other CFS	2,527	2,500	-27	-1.1 %	10,182	10,267	85	0.8 %	79,304	72,770	-6,534	-8.2 %	139,114	132,010	-7,104	-5.1 %
	Total	**3,933**	**3,913**	**-20**	**-0.5 %**	**15,240**	**15,805**	**565**	**3.7 %**	**130,439**	**111,949**	**-18,490**	**-14.2 %**	**230,661**	**212,405**	**-18,256**	**-7.9 %**

Information summarized for CompStat week ending 7/25/2020.

* Countywide totals include CFS with unknown locations. 'Part I CFS' refer to dispatched CAD calls with a ten code of 50, 51, 52, 53, 54, 57, 70, 71, 72, 67, or 1000. 'Vehicle Crash CFS' refer to dispatched CAD calls with a ten code of 45 or 46. Only includes calls initiated by the citizenry (call type 0 or 1). Report only includes CFS with ten codes 10 through 89 and all thousand codes. Excludes CFS with a disposition code of 6 or 11.

Vehicle Stop Analysis (Form 252)

Aggregated by component of officer making stop.

METROPOLITAN POLICE DEPARTMENT

of Nashville and Davidson County

		Rolling Two Week				Rolling Eight Week				YTD				Rolling Twenty-Four Month			
		Prior Week	Last Week	Change	% Change	Prior 4 Weeks	Last 4 Weeks	Change	% Change	Prior YTD	YTD	Change	% Change	Prior 52 Weeks	Last 52 Weeks	Change	% Change
West	Vehicle Stops	23	15	-8	-34.8%	27	75	48	177.8%	1,535	763	-772	-50.3%	9,846	1,252	-8,594	-87.3%
	Warnings Issued	95.7 %	86.7 %	-9.0 %		92.6 %	80.0 %	-12.6 %		84.9 %	87.0 %	2.1 %		89.6 %	84.3 %	-5.3 %	
	Arrests Made	1	0	-1	-100.0%	0	4	4	-	55	48	-7	-12.7%	424	82	-342	-80.7%
East	Vehicle Stops	19	20	1	5.3%	104	95	-9	-8.7%	3,580	1,369	-2,211	-61.8%	13,244	3,096	-10,148	-76.6%
	Warnings Issued	63.2 %	65.0 %	1.8 %		64.4 %	69.5 %	5.1 %		81.5 %	75.5 %	-6.0 %		85.0 %	75.7 %	-9.2 %	
	Arrests Made	3	1	-2	-66.7%	18	9	-9	-50.0%	276	128	-148	-53.6%	1,064	279	-785	-73.8%
South	Vehicle Stops	36	33	-3	-8.3%	214	162	-52	-24.3%	4,810	4,243	-567	-11.8%	12,199	7,906	-4,293	-35.2%
	Warnings Issued	63.9 %	42.4 %	-21.5 %		51.9 %	54.9 %	3.1 %		50.8 %	60.9 %	10.0 %		62.2 %	55.6 %	-6.6 %	
	Arrests Made	5	6	1	20.0%	50	28	-22	-44.0%	491	501	10	2.0%	1,207	866	-341	-28.3%
Central	Vehicle Stops	15	4	-11	-73.3%	45	49	4	8.9%	2,948	1,543	-1,405	-47.7%	8,659	3,974	-4,685	-54.1%
	Warnings Issued	80.0 %	100.0 %	20.0 %		77.8 %	69.4 %	-8.4 %		62.6 %	74.3 %	11.7 %		63.5 %	70.7 %	7.2 %	
	Arrests Made	2	0	-2	-100.0%	4	5	1	25.0%	196	114	-82	-41.8%	535	281	-254	-47.5%
Hermitage	Vehicle Stops	73	56	-17	-23.3%	164	268	104	63.4%	3,314	1,837	-1,477	-44.6%	11,990	4,075	-7,915	-66.0%
	Warnings Issued	58.9 %	71.4 %	12.5 %		65.9 %	66.8 %	0.9 %		64.6 %	70.5 %	5.9 %		73.4 %	62.1 %	-11.3 %	
	Arrests Made	11	10	-1	-9.1%	25	43	18	72.0%	307	194	-113	-36.8%	1,055	372	-683	-64.7%
North	Vehicle Stops	6	21	15	250.0%	19	37	18	94.7%	1,495	1,674	179	12.0%	5,686	3,314	-2,372	-41.7%
	Warnings Issued	83.3 %	71.4 %	-11.9 %		78.9 %	75.7 %	-3.3 %		85.2 %	79.6 %	-5.5 %		84.0 %	80.1 %	-3.9 %	
	Arrests Made	0	2	2	-	4	3	-1	-25.0%	112	262	150	133.9%	408	458	50	12.3%
Madison	Vehicle Stops	19	20	1	5.3%	41	57	16	39.0%	1,537	896	-641	-41.7%	5,685	2,066	-3,619	-63.7%
	Warnings Issued	84.2 %	80.0 %	-4.2 %		82.9 %	75.4 %	-7.5 %		77.5 %	82.7 %	5.2 %		78.1 %	84.6 %	6.5 %	
	Arrests Made	1	3	2	200.0%	6	7	1	16.7%	209	102	-107	-51.2%	895	201	-694	-77.5%
Midtown Hills	Vehicle Stops	10	23	13	130.0%	37	90	53	143.2%	2,666	1,567	-1,099	-41.2%	8,777	3,543	-5,234	-59.6%
	Warnings Issued	60.0 %	34.8 %	-25.2 %		81.1 %	42.2 %	-38.9 %		69.2 %	60.0 %	-9.3 %		73.7 %	67.4 %	-6.3 %	
	Arrests Made	0	1	1	-	0	3	3	-	154	54	-100	-64.9%	611	173	-438	-71.7%
SOD	Vehicle Stops	88	132	44	50.0%	235	416	181	77.0%	8,301	4,540	-3,761	-45.3%	14,332	9,847	-4,485	-31.3%
	Warnings Issued	8.0 %	15.9 %	8.0 %		23.4 %	17.3 %	-6.1 %		36.7 %	30.5 %	-6.1 %		38.2 %	28.6 %	-9.6 %	
	Arrests Made	12	9	-3	-25.0%	28	37	9	32.1%	433	371	-62	-14.3%	726	674	-52	-7.2%
Other	Vehicle Stops	31	12	-19	-61.3%	41	118	77	187.8%	1,560	755	-805	-51.6%	4,041	1,518	-2,523	-62.4%
	Warnings Issued	100.0 %	83.3 %	-16.7 %		92.7 %	95.8 %	3.1 %		83.1 %	86.4 %	3.2 %		82.9 %	84.1 %	1.2 %	
	Arrests Made	0	2	2	-	0	2	2	-	134	52	-82	-61.2%	430	98	-332	-77.2%
Total	Vehicle Stops	320	336	16	5.0%	927	1,367	440	47.5%	31,746	19,187	-12,559	-39.6%	94,459	40,591	-53,868	-57.0%
	Warnings Issued	55.3 %	45.8 %	-9.5 %		55.9 %	52.8 %	-3.1 %		60.8 %	61.4 %	0.6 %		70.4 %	59.2 %	-11.2 %	
	Arrests Made	35	34	-1	-2.9%	135	141	6	4.4%	2,367	1,826	-541	-22.9%	7,355	3,484	-3,871	-52.6%

Information summarized for CompStat week ending 07/25/2020.

Sourced from MNPD ARMS on 7/29/2020 7:24:24 AM. The figures above were sourced from MNPD's Vehicle Stop (Form 252) Database. Vehicle stop totals count all reports electronically entered via AFR. Hardcopy reports not entered into ARMS will affect accuracy of totals. This report is intended to be a management and planning tool and does not reflect the official vehicle stop counts for the department.

Field Interview Report (Form 114)

Aggregated by component of officer conducting interview.

METROPOLITAN POLICE DEPARTMENT
of Nashville and Davidson County

		Rolling Two Week				Rolling Eight Week				YTD				Rolling Twenty-Four Month			
		Prior Week	Last Week	Change	% Change	Prior 4 Weeks	Last 4 Weeks	Change	% Change	Prior YTD	YTD	Change	% Change	Prior 52 Weeks	Last 52 Weeks	Change	% Change
West	Field Interview	17	4	-13	-76.5%	59	47	-12	-20.3%	459	454	-5	-1.1%	1,056	700	-356	-33.7%
	Arrest Made	2	0	-2	-100.0%	0	4	4	-	76	47	-29	-38.2%	180	84	-96	-53.3%
East	Field Interview	4	2	-2	-50.0%	14	17	3	21.4%	522	276	-246	-47.1%	1,376	526	-850	-61.8%
	Arrest Made	0	0	0	-	2	0	-2	-100.0%	77	26	-51	-66.2%	245	66	-179	-73.1%
South	Field Interview	12	11	-1	-8.3%	37	42	5	13.5%	418	408	-10	-2.4%	1,050	674	-376	-35.8%
	Arrest Made	0	2	2	-	3	2	-1	-33.3%	41	41	0	0.0%	120	63	-57	-47.5%
Central	Field Interview	13	11	-2	-15.4%	19	46	27	142.1%	697	376	-321	-46.1%	1,481	725	-756	-51.0%
	Arrest Made	1	1	0	0.0%	2	3	1	50.0%	92	50	-42	-45.7%	250	94	-156	-62.4%
Hermitage	Field Interview	4	11	7	175.0%	38	35	-3	-7.9%	459	376	-83	-18.1%	1,464	643	-821	-56.1%
	Arrest Made	1	2	1	100.0%	2	5	3	150.0%	64	35	-29	-45.3%	223	59	-164	-73.5%
North	Field Interview	1	3	2	200.0%	8	7	-1	-12.5%	226	176	-50	-22.1%	533	374	-159	-29.8%
	Arrest Made	0	0	0	-	0	0	0	-	27	18	-9	-33.3%	54	37	-17	-31.5%
Madison	Field Interview	1	6	5	500.0%	17	19	2	11.8%	240	211	-29	-12.1%	646	341	-305	-47.2%
	Arrest Made	0	0	0	-	2	0	-2	-100.0%	31	38	7	22.6%	97	58	-39	-40.2%
Midtown	Field Interview	2	2	0	0.0%	7	10	3	42.9%	247	191	-56	-22.7%	584	332	-252	-43.2%
Hills	Arrest Made	0	1	1	-	1	1	0	0.0%	13	18	5	38.5%	60	33	-27	-45.0%
SID	Field Interview	3	2	-1	-33.3%	2	5	3	150.0%	157	125	-32	-20.4%	222	144	-78	-35.1%
	Arrest Made	0	0	0	-	1	0	-1	-100.0%	12	9	-3	-25.0%	30	17	-13	-43.3%
SOD	Field Interview	0	0	0	-	0	0	0	-	2	7	5	250.0%	11	7	-4	-36.4%
	Arrest Made	0	0	0	-	0	0	0	-	0	0	0	-	2	0	-2	-100.0%
Other	Field Interview	5	1	-4	-80.0%	7	10	3	42.9%	138	93	-45	-32.6%	424	170	-254	-59.9%
	Arrest Made	3	1	-2	-66.7%	2	5	3	150.0%	38	17	-21	-55.3%	111	28	-83	-74.8%
County	Field Interview	62	53	-9	-14.5%	208	238	30	14.4%	3,565	2,693	-872	-24.5%	8,847	4,636	-4,211	-47.6%
	Arrest Made	7	7	0	0.0%	15	20	5	33.3%	471	299	-172	-36.5%	1,372	539	-833	-60.7%

Information summarized for CompStat week ending 07/25/2020.

Sourced from MNPD ARMS on 7/29/2020 7:24:24 AM. The numbers above are sourced from MNPD's Field Interview (Form 114) Database. This report includes all FI types (field interviews, terry stops, and homeless welfare checks). "Arrest Made" indicates that an individual in the FI database was also arrested. For an arrest to be counted, the Form 114 complaint number must match a Form 106 Arrest Report, Form 106A State Misdemeanor Citation Report, or Form 219 Juvenile Citation incident number and the master name record must match in each as well. This report is intended to be a management and planning tool and does not reflect official counts for the department.

County Efficiency Charts

METROPOLITAN POLICE DEPARTMENT
of Nashville and Davidson County

Summarized by CompStat week for past eight weeks.
Aggregated by component of officer initiating call / arresting officer.

All Self-Initiated CAD - 52wk Avg: 6,689

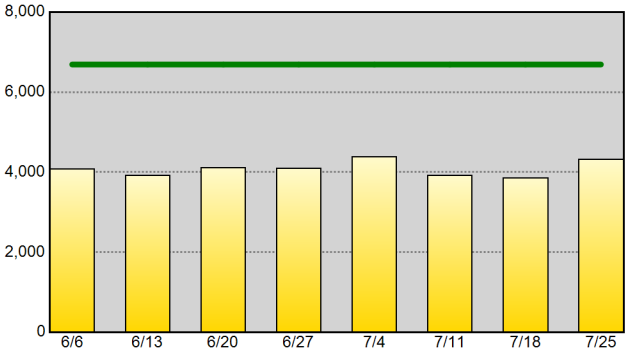

Self-Initiated Terry Stops - 52wk Avg: 67

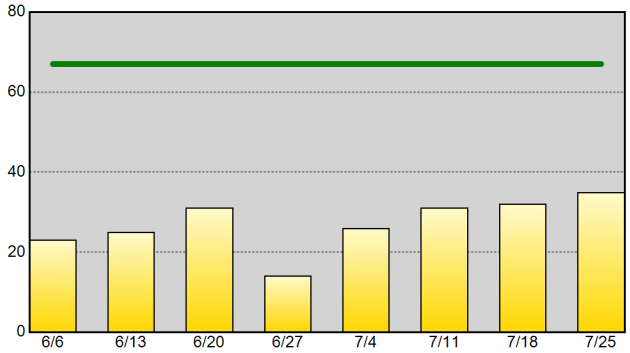

Self-Initiated Vehicle Stops (10-93) - 52wk Avg: 672

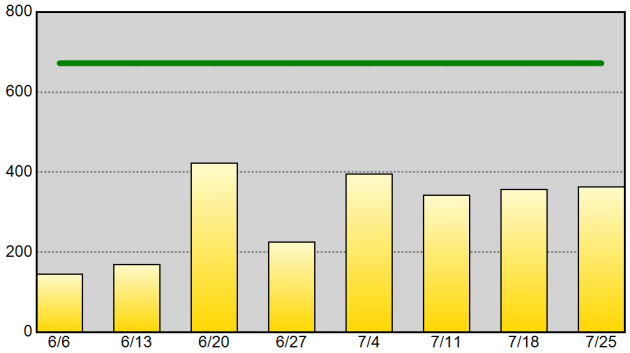

Self-Initiated Business Checks (10-96) - 52wk Avg: 2,662

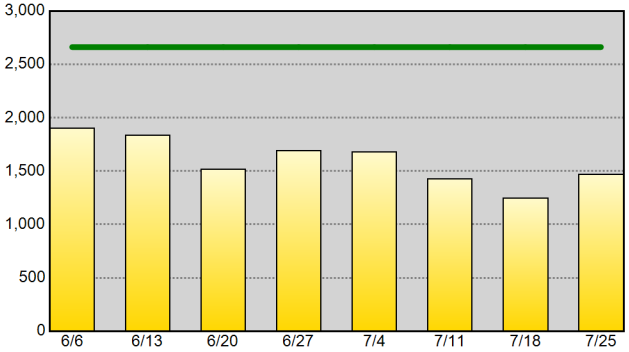

Self-Initiated Community Policing (10-15) - 52wk Avg: 981

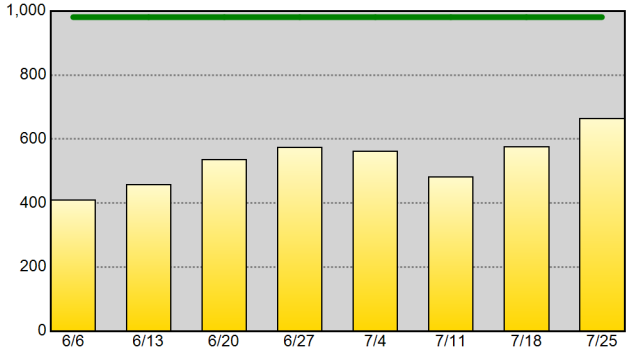

Self-Initiated Criminal Vice Activity (10-78) - 52wk Avg: 24

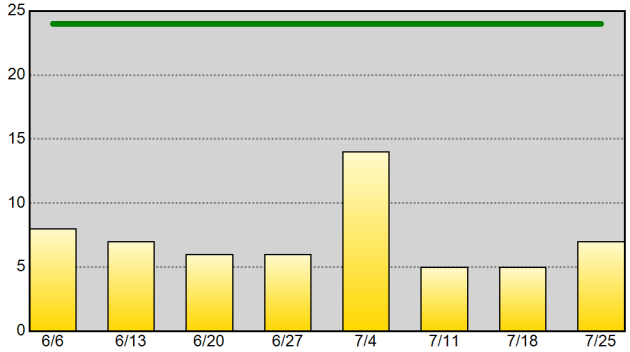

Part I Arrests - 52wk Avg: 112

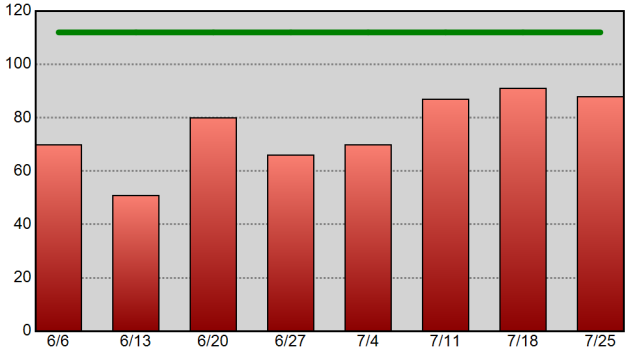

Drug-Related Arrests - 52wk Avg: 62

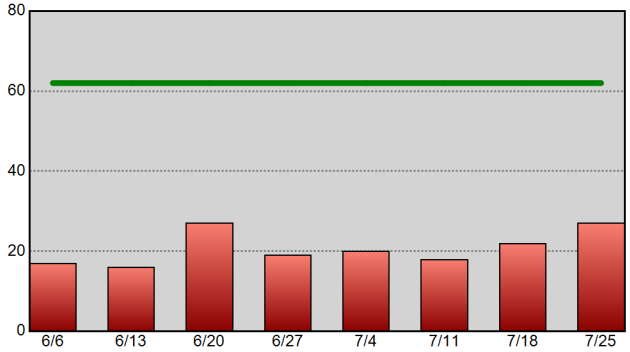

Warrants Served - 52wk Avg: 328

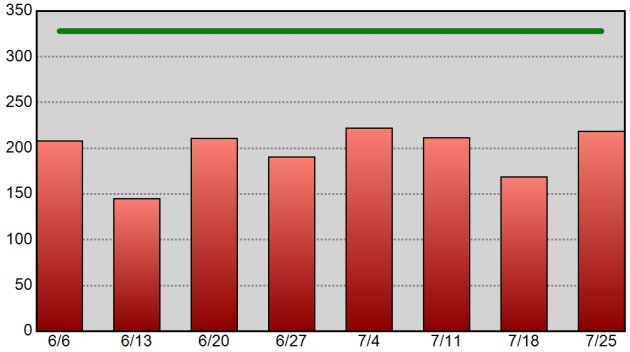

Information summarized for CompStat week ending 7/25/2020. The horizontal line on each chart represents the data set's 52-week weekly average.

Sourced from MNPD ARMS on 7/29/2020 7:24:24 AM. CAD reports only include calls initiated by an officer (call type 2 or 3). Excludes CFS with a disposition code of 6 or 11. Arrest reports do not take into account the number of charges. 1 arrest = 1 body.

West Precinct Precinct Efficiency Charts

METROPOLITAN POLICE DEPARTMENT
of Nashville and Davidson County

Summarized by CompStat week for past eight weeks.
Aggregated by component of officer initiating call / arresting officer.

All Self-Initiated CAD - 52wk Avg: 629

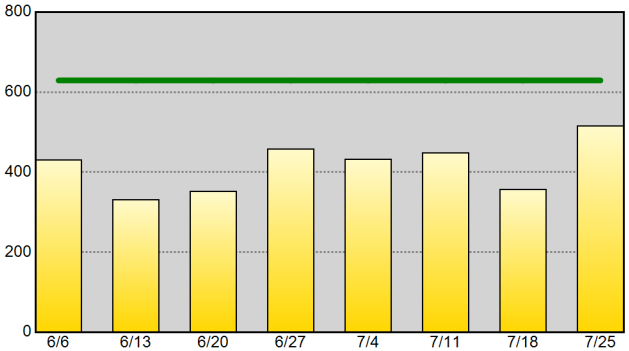

Self-Initiated Terry Stops - 52wk Avg: 4

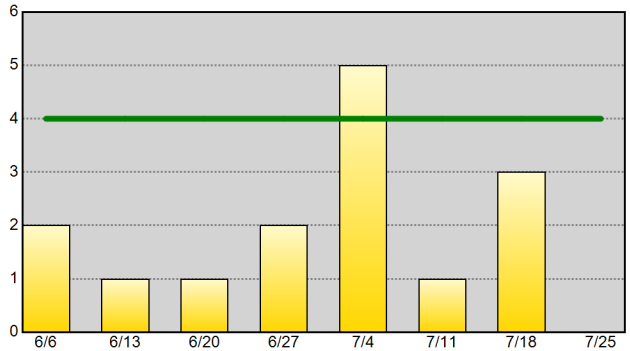

Self-Initiated Vehicle Stops (10-93) - 52wk Avg: 23

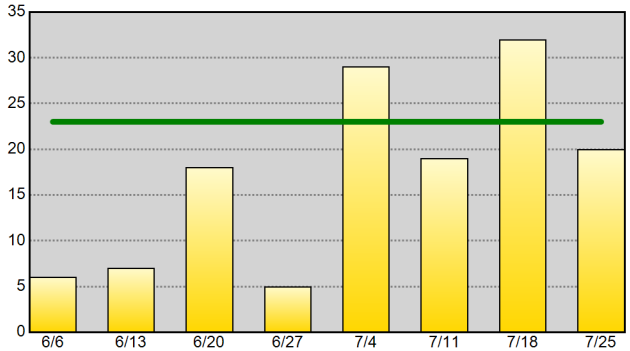

Self-Initiated Business Checks (10-96) - 52wk Avg: 392

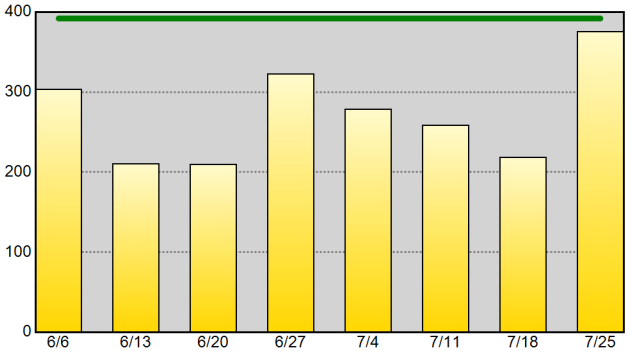

Self-Initiated Community Policing (10-15) - 52wk Avg: 104

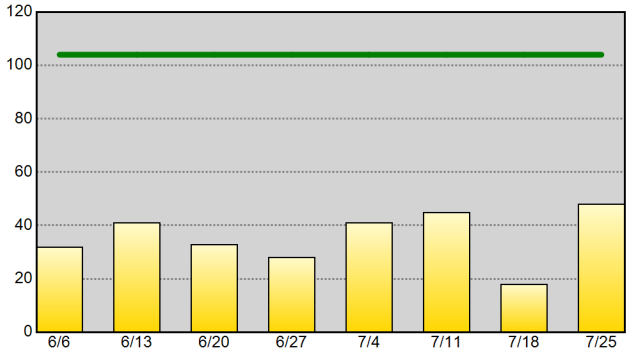

Self-Initiated Criminal Vice Activity (10-78) - 52wk Avg:

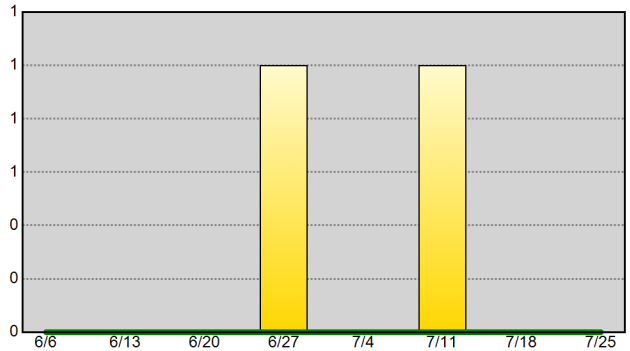

Part I Arrests - 52wk Avg: 7

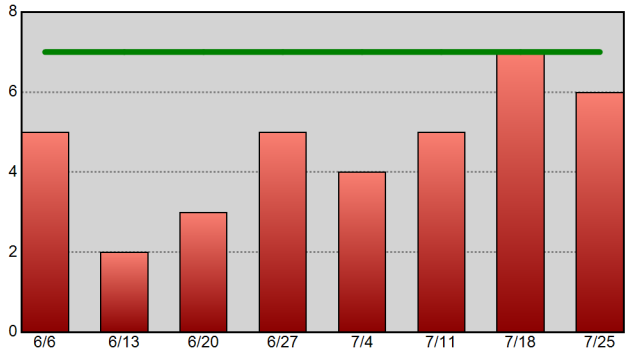

Drug-Related Arrests - 52wk Avg: 2

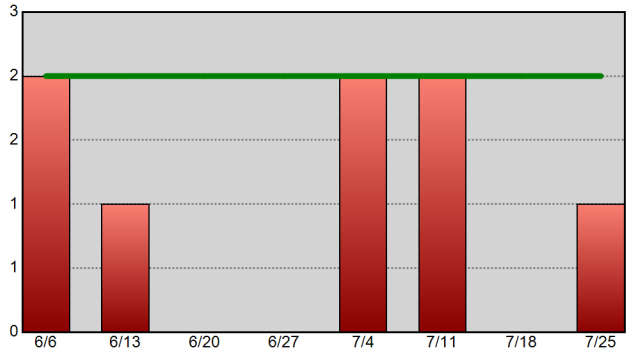

Warrants Served - 52wk Avg: 12

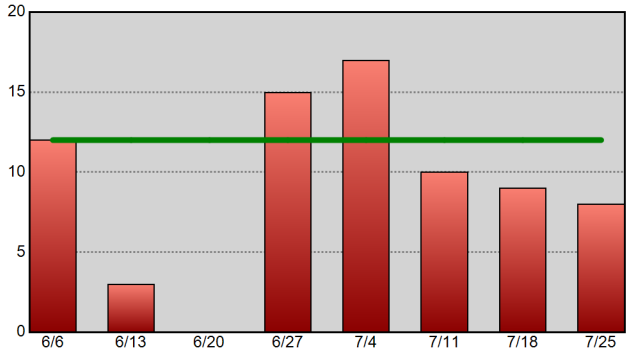

Information summarized for CompStat week ending 7/25/2020. The horizontal line on each chart represents the data set's 52-week weekly average.

Sourced from MNPD ARMS on 7/29/2020 7:24:25 AM. CAD reports only include calls initiated by an officer (call type 2 or 3). Excludes CFS with a disposition code of 6 or 11. Arrest reports do not take into account the number of charges. 1 arrest = 1 body.

East Precinct Precinct Efficiency Charts

METROPOLITAN POLICE DEPARTMENT
of Nashville and Davidson County

Summarized by CompStat week for past eight weeks.
Aggregated by component of officer initiating call / arresting officer.

All Self-Initiated CAD - 52wk Avg: 719

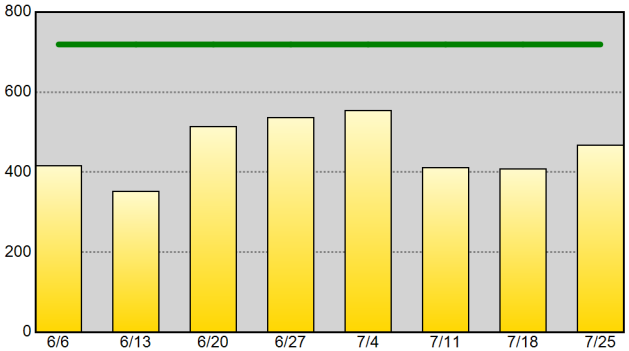

Self-Initiated Terry Stops - 52wk Avg: 5

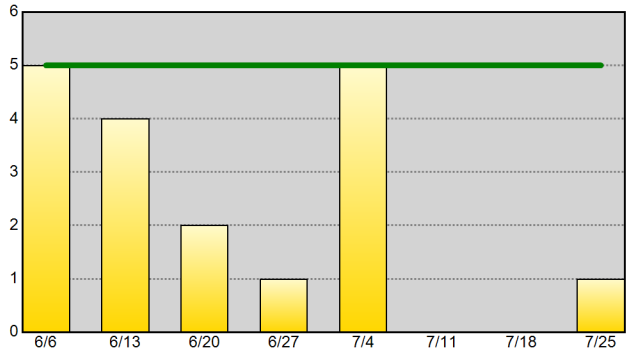

Self-Initiated Vehicle Stops (10-93) - 52wk Avg: 52

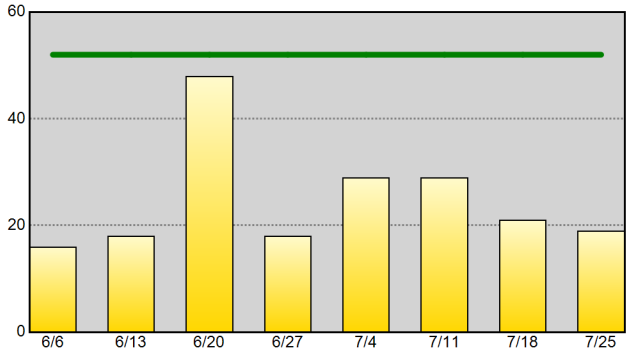

Self-Initiated Business Checks (10-96) - 52wk Avg: 197

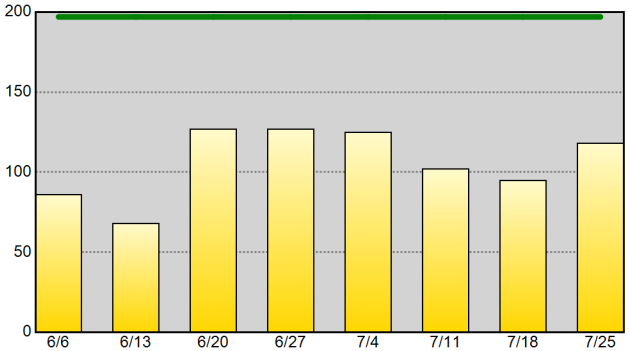

Self-Initiated Community Policing (10-15) - 52wk Avg: 116

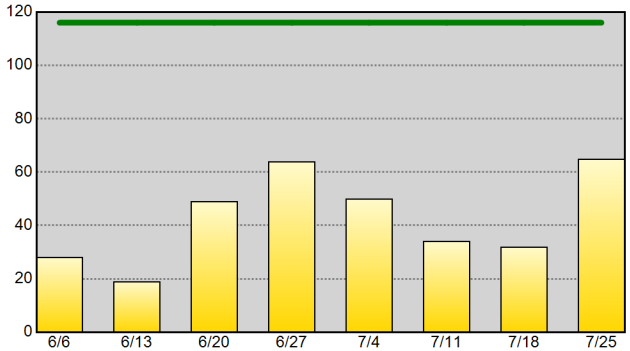

Self-Initiated Criminal Vice Activity (10-78) - 52wk Avg: 1

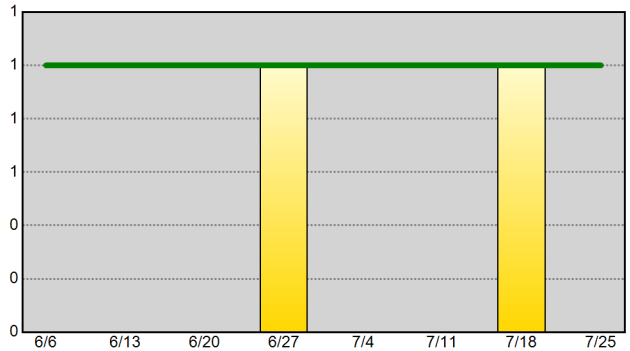

Part I Arrests - 52wk Avg: 10

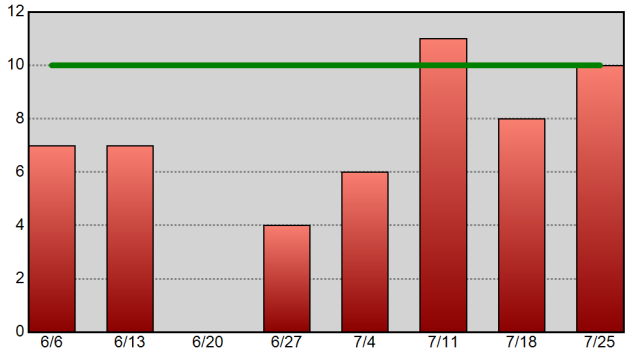

Drug-Related Arrests - 52wk Avg: 5

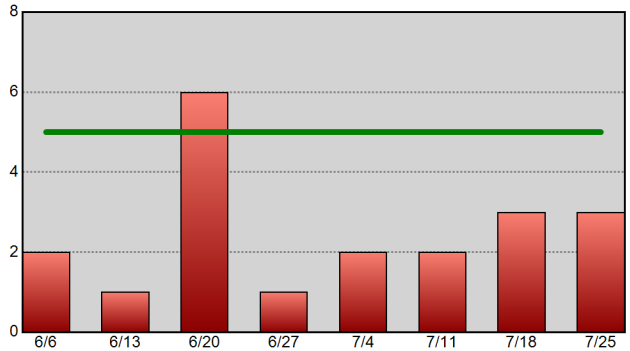

Warrants Served - 52wk Avg: 23

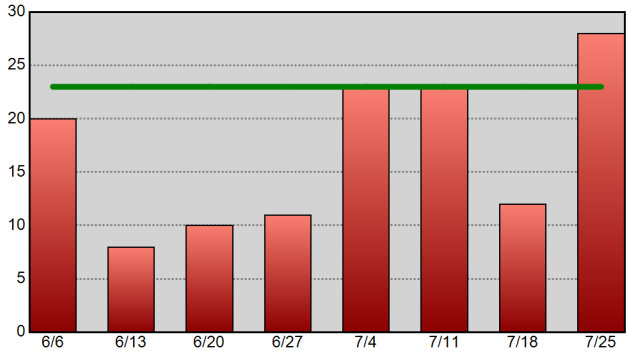

Information summarized for CompStat week ending 7/25/2020. The horizontal line on each chart represents the data set's 52-week weekly average.

Sourced from MNPD ARMS on 7/29/2020 7:24:26 AM. CAD reports only include calls initiated by an officer (call type 2 or 3). Excludes CFS with a disposition code of 6 or 11. Arrest reports do not take into account the number of charges. 1 arrest = 1 body.

South Precinct Precinct Efficiency Charts

METROPOLITAN POLICE DEPARTMENT
of Nashville and Davidson County

Summarized by CompStat week for past eight weeks.
Aggregated by component of officer initiating call / arresting officer.

All Self-Initiated CAD - 52wk Avg: 595

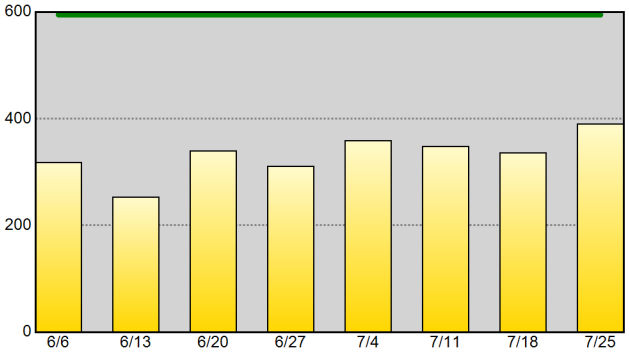

Self-Initiated Terry Stops - 52wk Avg: 7

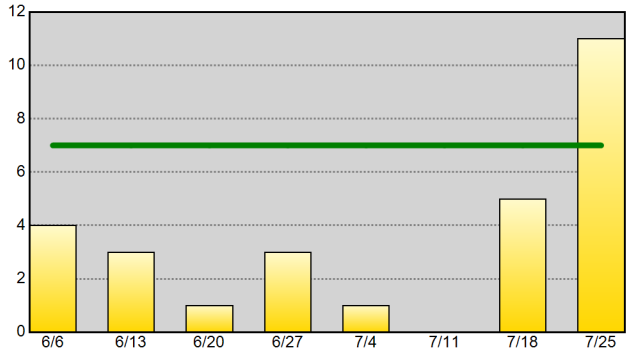

Self-Initiated Vehicle Stops (10-93) - 52wk Avg: 102

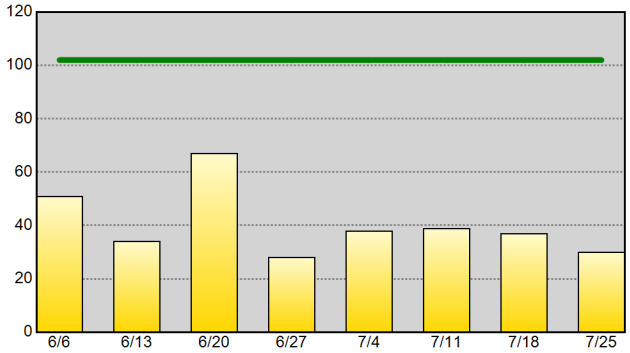

Self-Initiated Business Checks (10-96) - 52wk Avg: 158

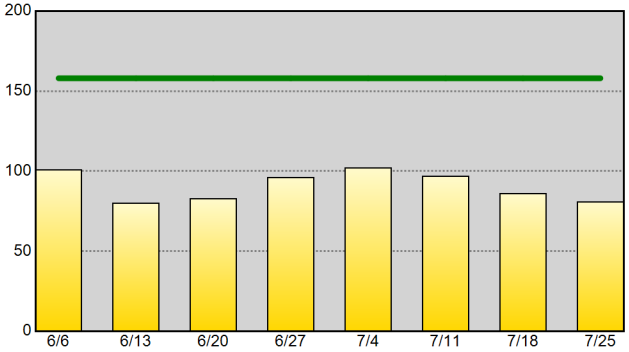

Self-Initiated Community Policing (10-15) - 52wk Avg: 19

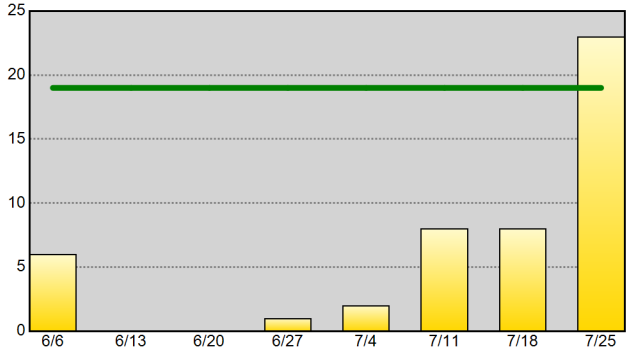

Self-Initiated Criminal Vice Activity (10-78) - 52wk Avg: 2

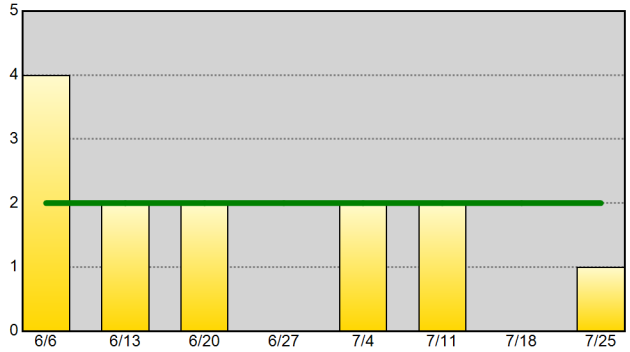

Part I Arrests - 52wk Avg: 17

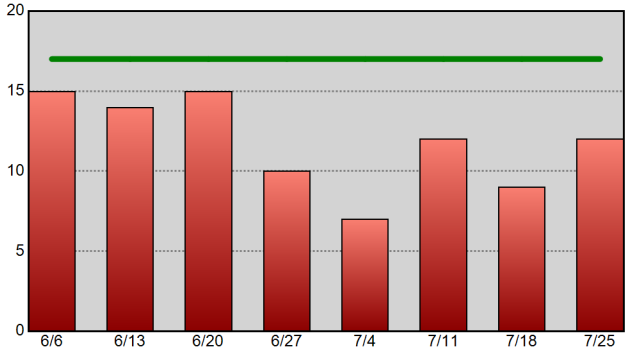

Drug-Related Arrests - 52wk Avg: 11

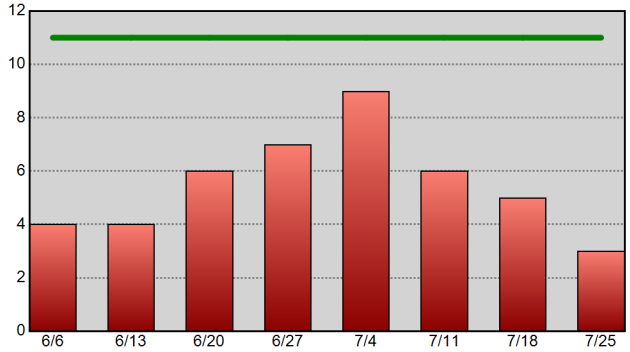

Warrants Served - 52wk Avg: 32

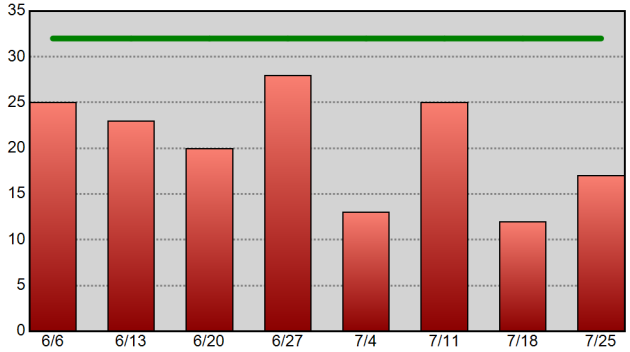

Information summarized for CompStat week ending 7/25/2020. The horizontal line on each chart represents the data set's 52-week weekly average.

Sourced from MNPD ARMS on 7/29/2020 7:24:26 AM. CAD reports only include calls initiated by an officer (call type 2 or 3). Excludes CFS with a disposition code of 6 or 11. Arrest reports do not take into account the number of charges. 1 arrest = 1 body.

Central Precinct Precinct Efficiency Charts

METROPOLITAN POLICE DEPARTMENT
of Nashville and Davidson County

Summarized by CompStat week for past eight weeks.
Aggregated by component of officer initiating call / arresting officer.

All Self-Initiated CAD - 52wk Avg: 1,059

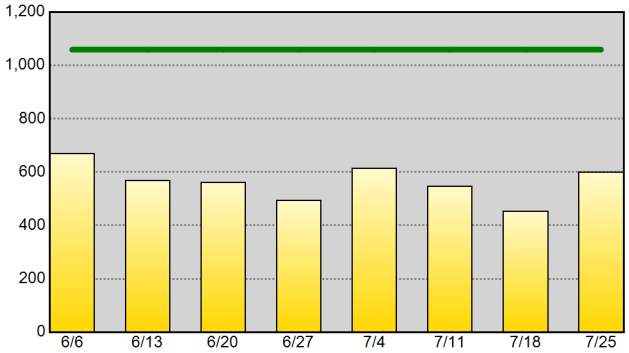

Self-Initiated Terry Stops - 52wk Avg: 23

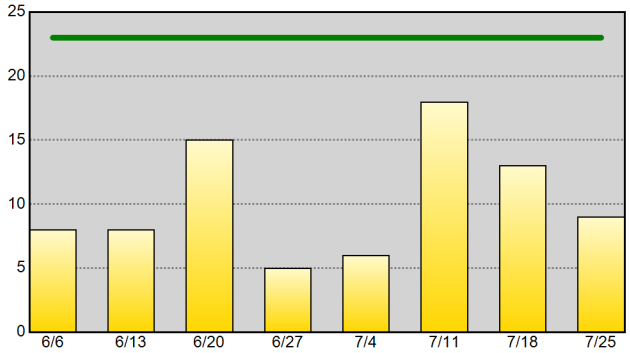

Self-Initiated Vehicle Stops (10-93) - 52wk Avg: 70

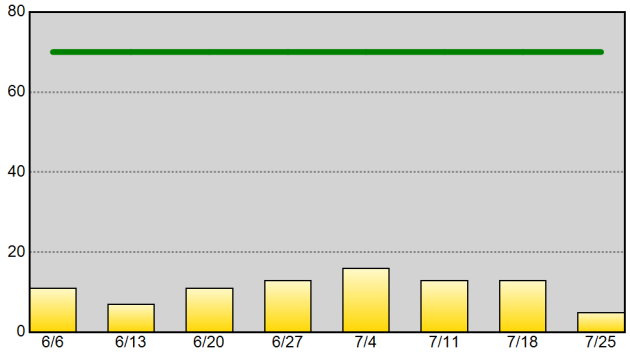

Self-Initiated Business Checks (10-96) - 52wk Avg: 554

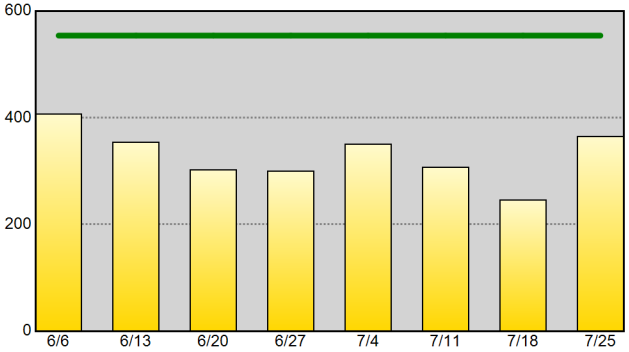

Self-Initiated Community Policing (10-15) - 52wk Avg: 151

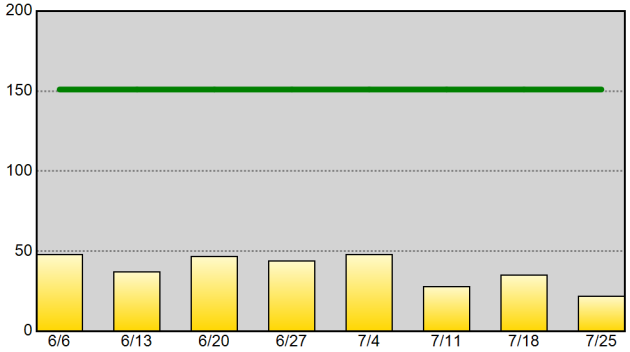

Self-Initiated Criminal Vice Activity (10-78) - 52wk Avg: 1

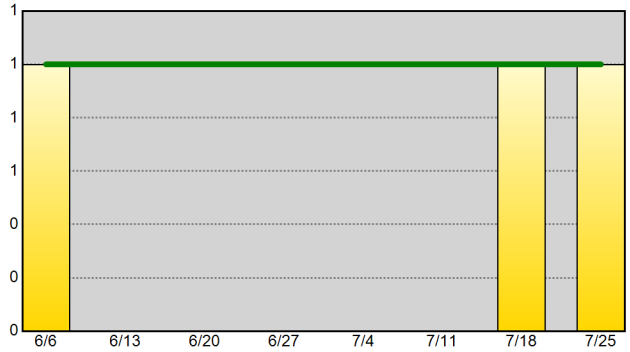

Part I Arrests - 52wk Avg: 8

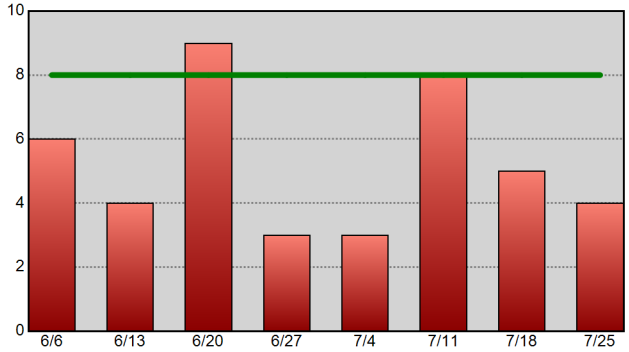

Drug-Related Arrests - 52wk Avg: 6

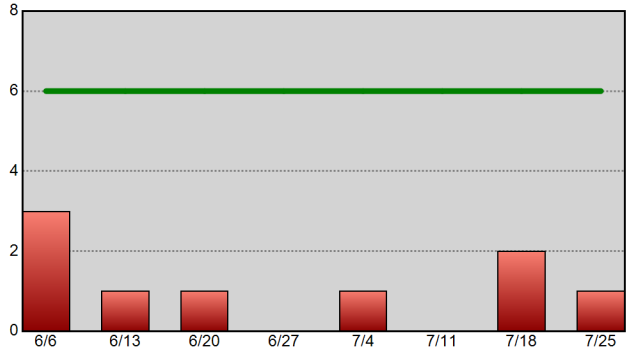

Warrants Served - 52wk Avg: 21

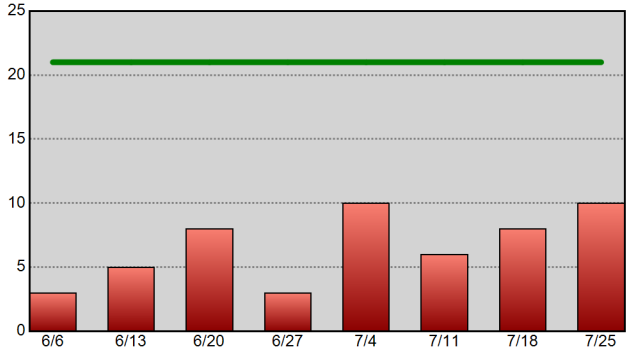

Information summarized for CompStat week ending 7/25/2020. The horizontal line on each chart represents the data set's 52-week weekly average.

Sourced from MNPD ARMS on 7/29/2020 7:24:27 AM. CAD reports only include calls initiated by an officer (call type 2 or 3). Excludes CFS with a disposition code of 6 or 11. Arrest reports do not take into account the number of charges. 1 arrest = 1 body.

Hermitage Precinct Precinct Efficiency Charts

METROPOLITAN POLICE DEPARTMENT
of Nashville and Davidson County

Summarized by CompStat week for past eight weeks.
Aggregated by component of officer initiating call / arresting officer.

All Self-Initiated CAD - 52wk Avg: 772

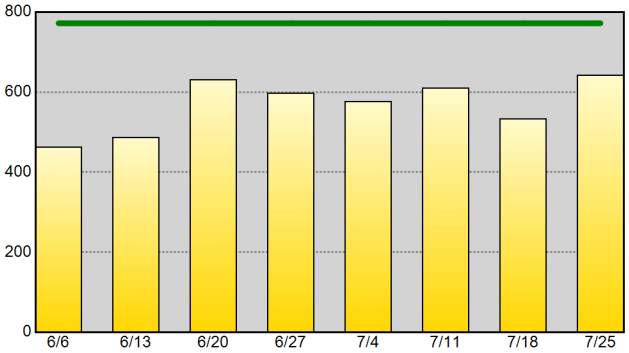

Self-Initiated Terry Stops - 52wk Avg: 6

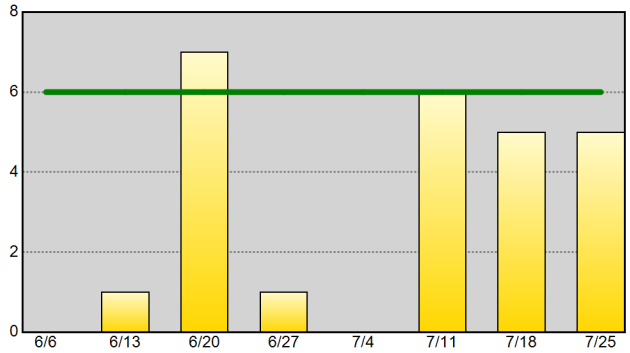

Self-Initiated Vehicle Stops (10-93) - 52wk Avg: 67

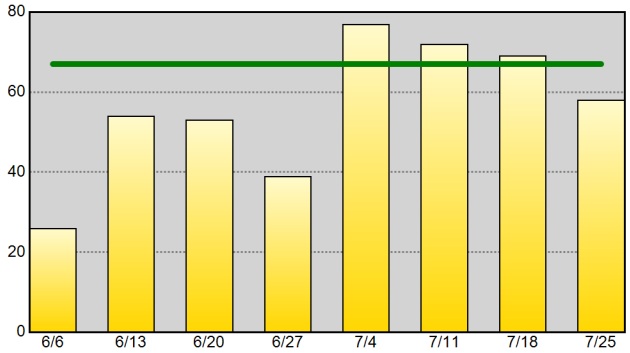

Self-Initiated Business Checks (10-96) - 52wk Avg: 200

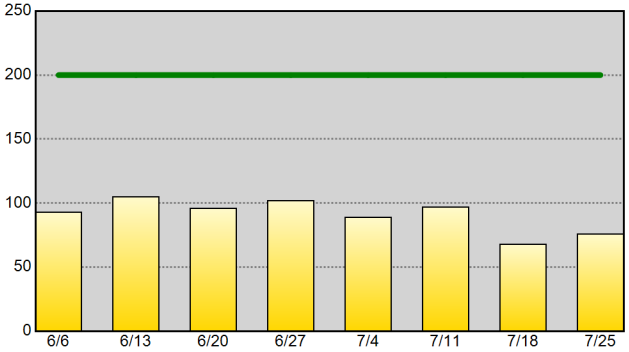

Self-Initiated Community Policing (10-15) - 52wk Avg: 96

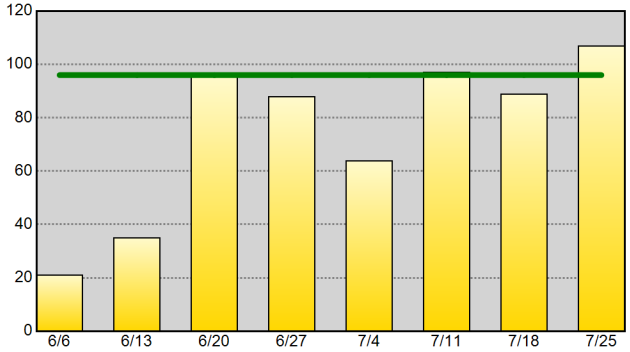

Self-Initiated Criminal Vice Activity (10-78) - 52wk Avg: 1

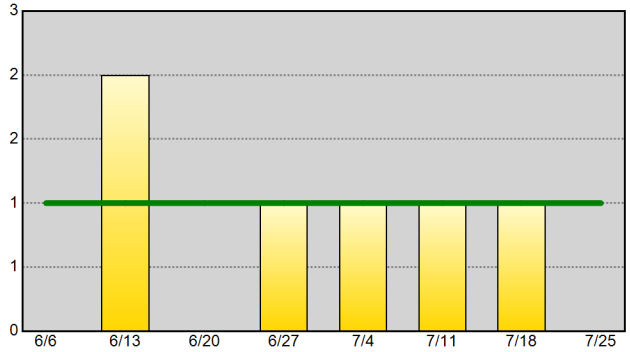

Part I Arrests - 52wk Avg: 13

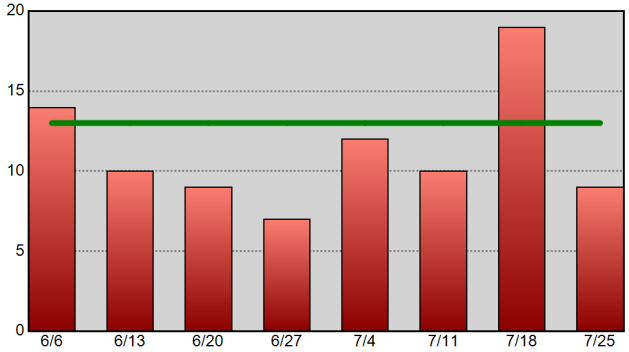

Drug-Related Arrests - 52wk Avg: 5

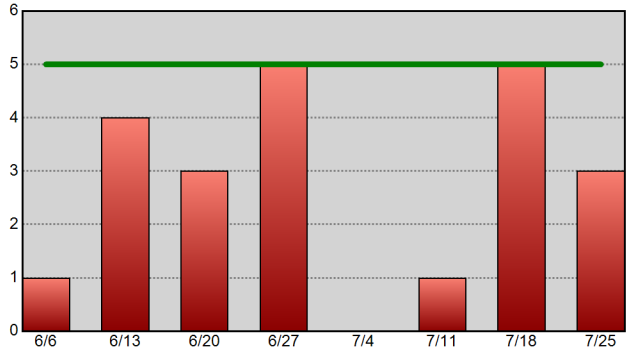

Warrants Served - 52wk Avg: 30

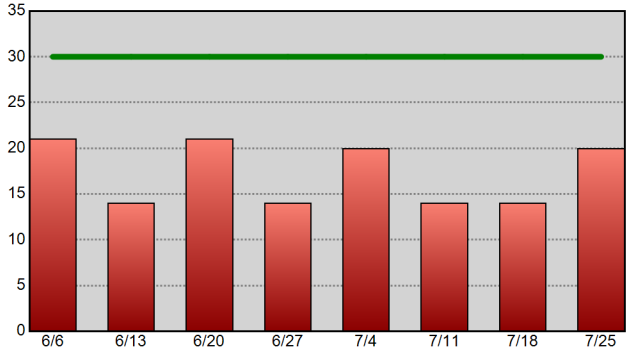

Information summarized for CompStat week ending 7/25/2020. The horizontal line on each chart represents the data set's 52-week weekly average.

Sourced from MNPD ARMS on 7/29/2020 7:24:28 AM. CAD reports only include calls initiated by an officer (call type 2 or 3). Excludes CFS with a disposition code of 6 or 11. Arrest reports do not take into account the number of charges. 1 arrest = 1 body.

North Precinct Precinct Efficiency Charts

METROPOLITAN POLICE DEPARTMENT
of Nashville and Davidson County

Summarized by CompStat week for past eight weeks.
Aggregated by component of officer initiating call / arresting officer.

All Self-Initiated CAD - 52wk Avg: 360

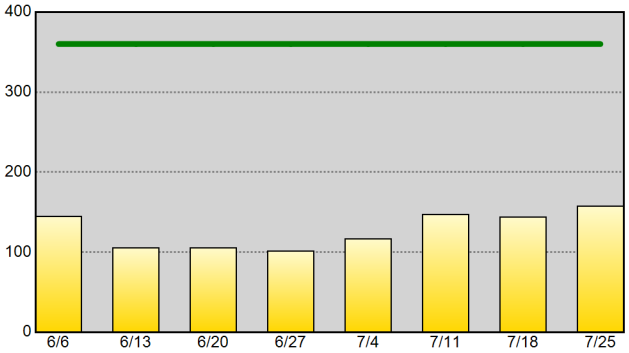

Self-Initiated Terry Stops - 52wk Avg: 9

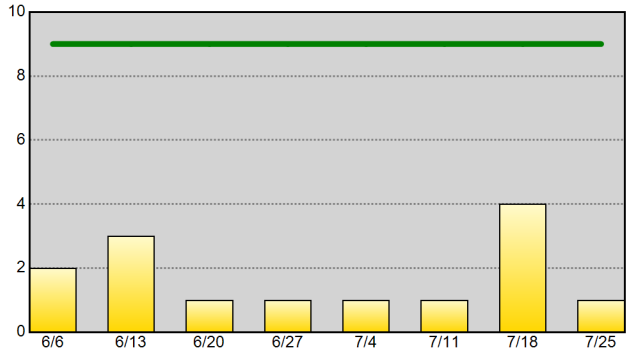

Self-Initiated Vehicle Stops (10-93) - 52wk Avg: 69

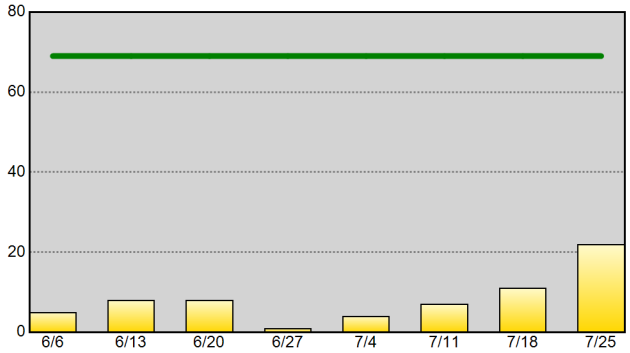

Self-Initiated Business Checks (10-96) - 52wk Avg: 99

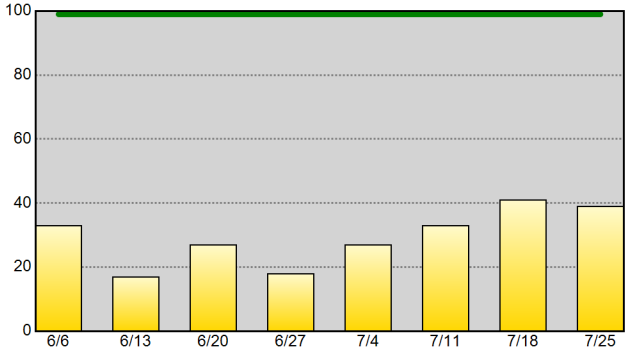

Self-Initiated Community Policing (10-15) - 52wk Avg: 15

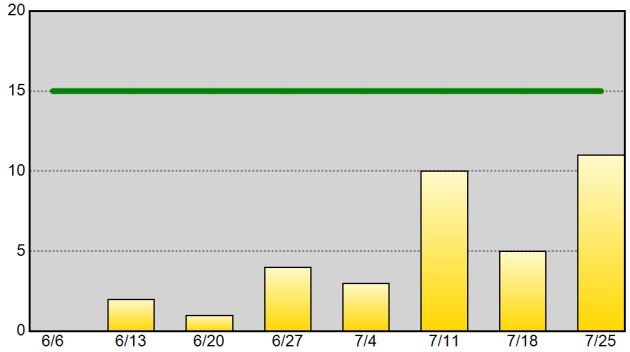

Self-Initiated Criminal Vice Activity (10-78) - 52wk Avg: 1

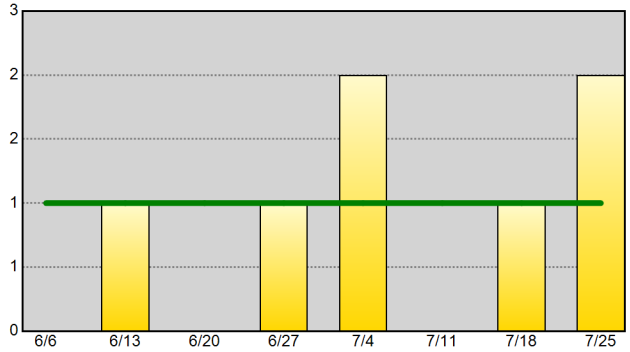

Part I Arrests - 52wk Avg: 12

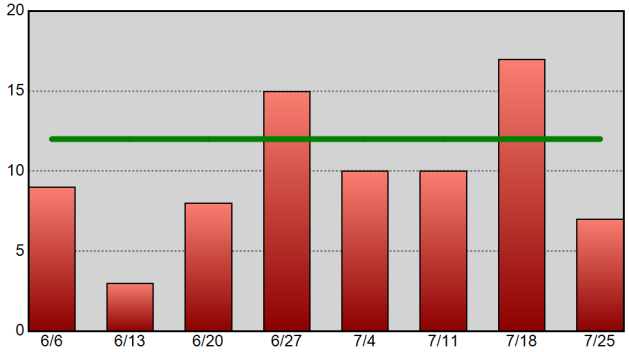

Drug-Related Arrests - 52wk Avg: 12

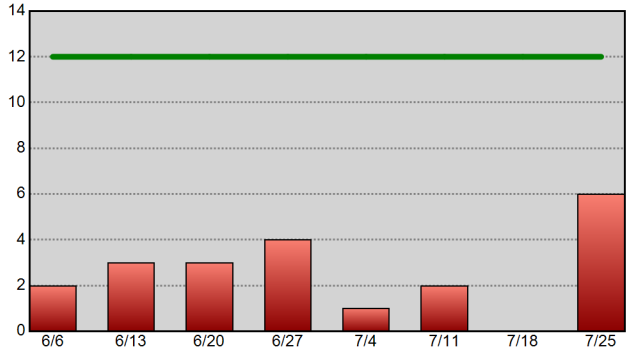

Warrants Served - 52wk Avg: 33

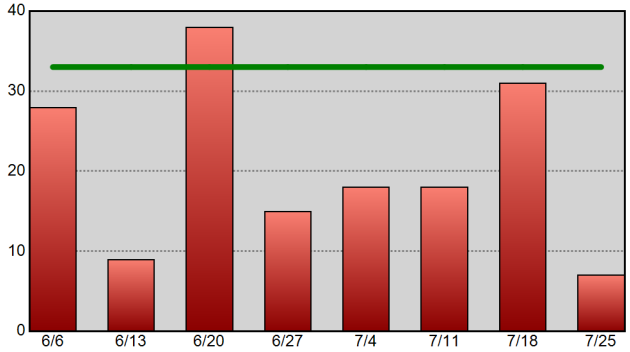

Information summarized for CompStat week ending 7/25/2020. The horizontal line on each chart represents the data set's 52-week weekly average.

Sourced from MNPD ARMS on 7/29/2020 7:24:29 AM. CAD reports only include calls initiated by an officer (call type 2 or 3). Excludes CFS with a disposition code of 6 or 11. Arrest reports do not take into account the number of charges. 1 arrest = 1 body.

Madison Precinct Precinct Efficiency Charts

METROPOLITAN POLICE DEPARTMENT
of Nashville and Davidson County

Summarized by CompStat week for past eight weeks.
Aggregated by component of officer initiating call / arresting officer.

All Self-Initiated CAD - 52wk Avg: 512

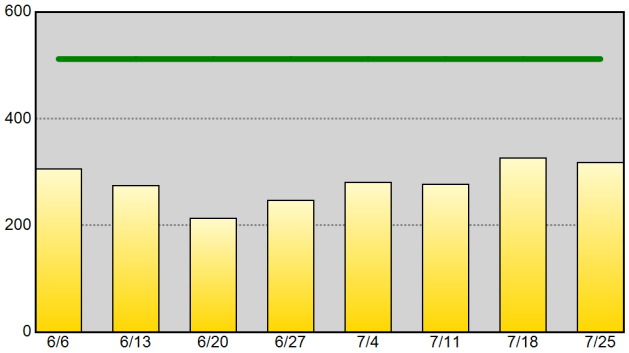

Self-Initiated Terry Stops - 52wk Avg: 3

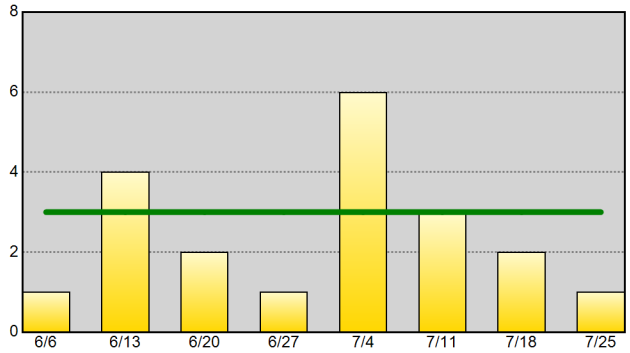

Self-Initiated Vehicle Stops (10-93) - 52wk Avg: 43

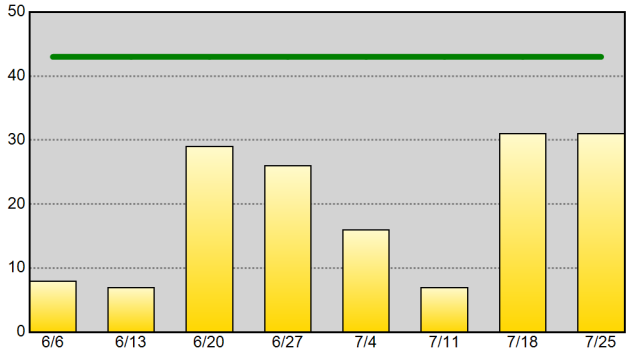

Self-Initiated Business Checks (10-96) - 52wk Avg: 273

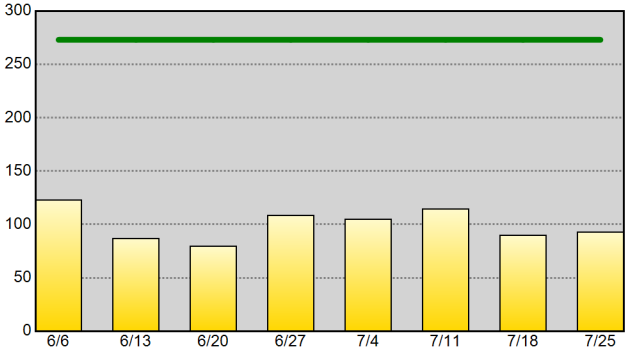

Self-Initiated Community Policing (10-15) - 52wk Avg: 17

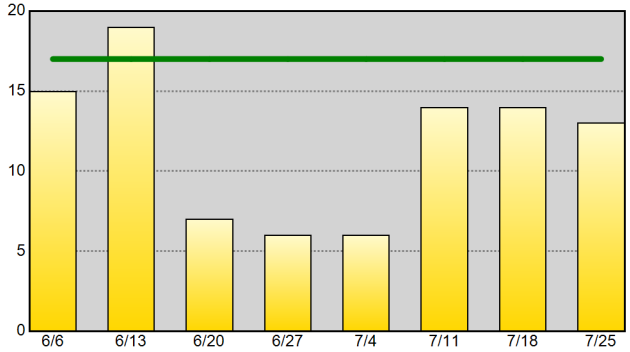

Self-Initiated Criminal Vice Activity (10-78) - 52wk Avg:

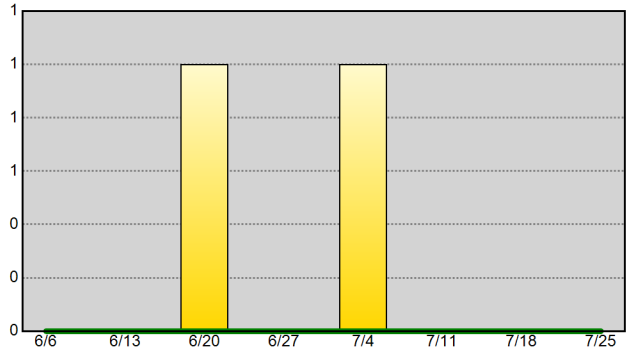

Part I Arrests - 52wk Avg: 13

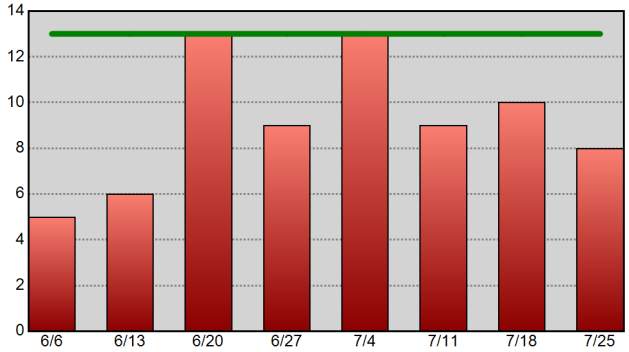

Drug-Related Arrests - 52wk Avg: 3

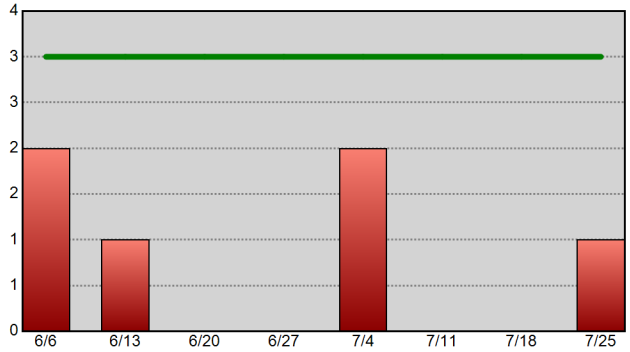

Warrants Served - 52wk Avg: 22

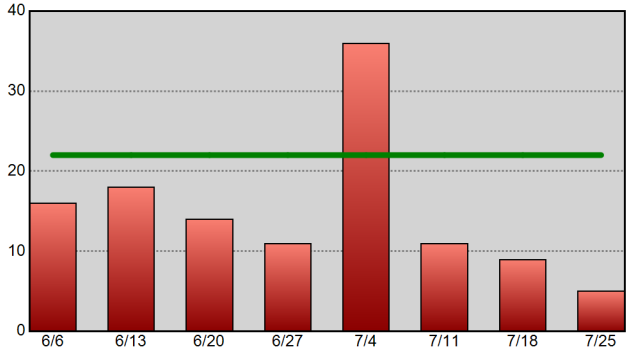

Information summarized for CompStat week ending 7/25/2020. The horizontal line on each chart represents the data set's 52-week weekly average.

Sourced from MNPD ARMS on 7/29/2020 7:24:29 AM. CAD reports only include calls initiated by an officer (call type 2 or 3). Excludes CFS with a disposition code of 6 or 11. Arrest reports do not take into account the number of charges. 1 arrest = 1 body.

Midtown Hills Precinct Precinct Efficiency Charts

METROPOLITAN POLICE DEPARTMENT
of Nashville and Davidson County

Summarized by CompStat week for past eight weeks.

Aggregated by component of officer initiating call / arresting officer.

All Self-Initiated CAD - 52wk Avg: 899

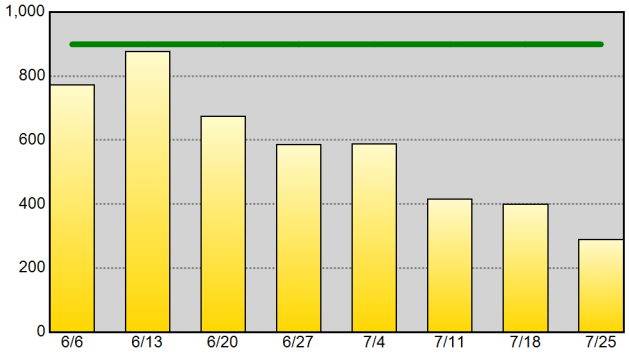

Self-Initiated Terry Stops - 52wk Avg: 5

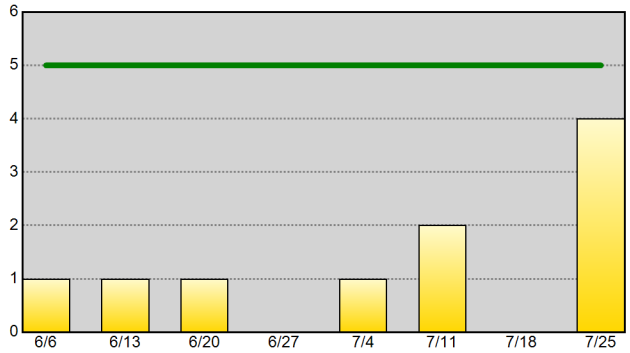

Self-Initiated Vehicle Stops (10-93) - 52wk Avg: 49

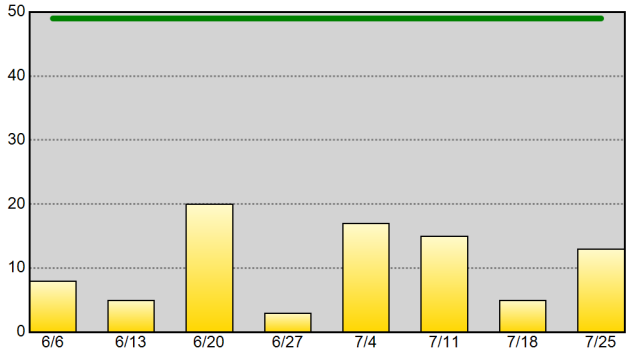

Self-Initiated Business Checks (10-96) - 52wk Avg: 523

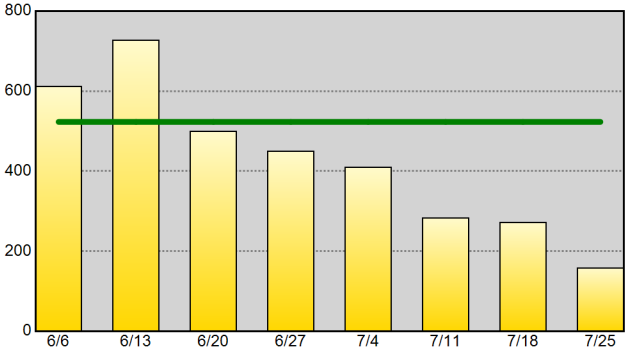

Self-Initiated Community Policing (10-15) - 52wk Avg: 69

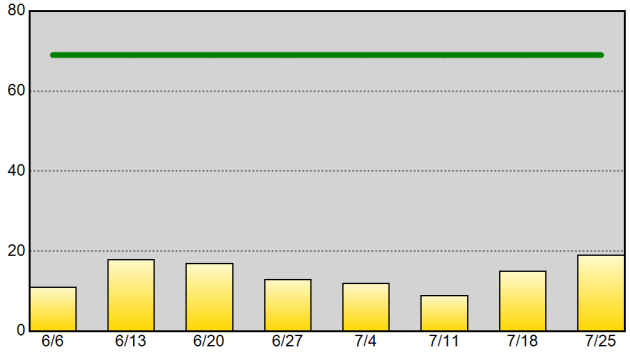

Self-Initiated Criminal Vice Activity (10-78) - 52wk Avg:

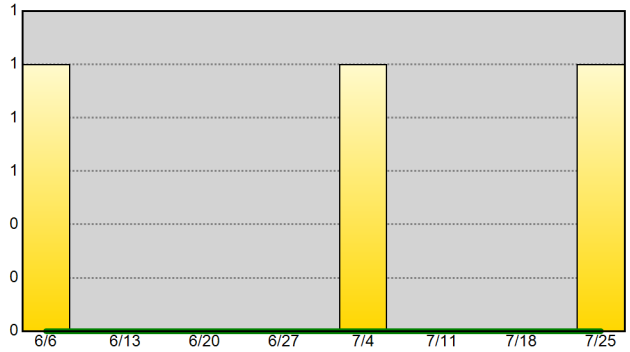

Part I Arrests - 52wk Avg: 8

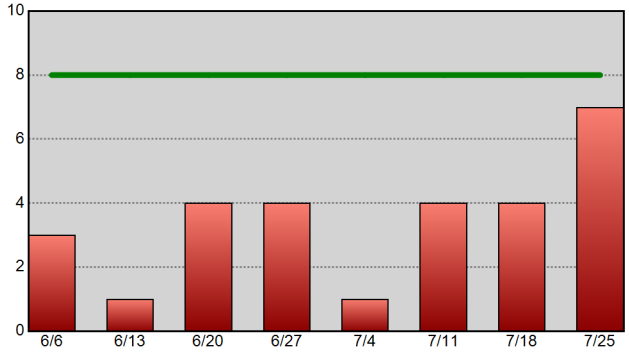

Drug-Related Arrests - 52wk Avg: 3

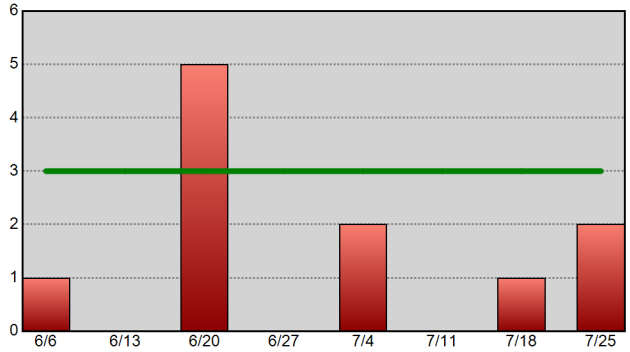

Warrants Served - 52wk Avg: 16

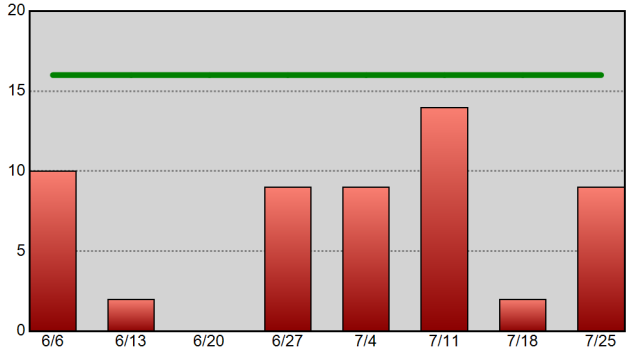

Information summarized for CompStat week ending 7/25/2020. The horizontal line on each chart represents the data set's 52-week weekly average.

Sourced from MNPD ARMS on 7/29/2020 7:24:30 AM. CAD reports only include calls initiated by an officer (call type 2 or 3). Excludes CFS with a disposition code of 6 or 11. Arrest reports do not take into account the number of charges. 1 arrest = 1 body.

High Crime Intersections and Hot Addresses Section

CompStat Weekly Analysis is provided by the Metropolitan Nashville Police Department Crime Analysis Section. This report is intended to be a management and planning tool and does not reflect the official UCR counts for the department.

"The only man who never makes a mistake is the man who never does anything."
- Theodore Roosevelt

Begin Date: 07/19/2020
End Date: 07/25/2020
Week: 30

County High Crime Intersections

Intersections with the highest concentrations of crime & traffic crashes - past 12 weeks.

METROPOLITAN POLICE DEPARTMENT
of Nashville and Davidson County

Violent Crime

Rank	Intersection	Precinct	ZIP	Count
1	DOWLAN ST & 25TH AV N	North	37208	26
2	S 7TH ST & SYLVAN ST	East	37206	22
3	CANNON ST & CLAIBORNE ST	Hermitage	37210	19
3	REVELS DR & WHITES CREEK PKE	North	37207	19
5	EAST THOMPSON LN & MURFREESBORO PKE	South	37211	18
6	WESTCHESTER DR & TUCKAHOE SQ E	Madison	37207	14
7	BUENA VISTA PKE & TRINITY LN	North	37218	13
7	JEFFERSON ST & 2ND AV N	Central	37208	13
7	W TRINITY LN & HAMPTON ST	North	37207	13
10	MURFREESBORO PKE & PAVILION BLVD	Hermitage	37217	11
10	HERMAN ST & BLANK ST	North	37208	11
12	CLAIBORNE ST & LAFAYETTE ST	South	37210	10
12	BRICK CHURCH PKE & ARTIC AV	North	37207	10

Property Crime

Rank	Intersection	Precinct	ZIP	Count
1	SKYLINE MEMORIAL CT & DICKERSON PKE	Madison	37115	59
2	WELCH RD & TRAVIS DR	South	37211	50
3	OPRY MILLS DR & OPRYLAND DR	Hermitage	37214	40
4	JOYCE LN & GRINSTEAD PL	East	37216	27
5	ALTA LOMA RD & N GALLATIN PKE	Madison	37115	25
5	S GALLATIN PKE & GALLATIN PKE	Madison	37216	25
7	8TH AV S & ROYCROFT PL	Midtown	37204	24
8	DEMONBREUN ST & 3RD AV S	Central	37201	23
9	CHARLOTTE PKE & BROOKMEADE GRNWY ACCESS RD	West	37209	21
9	EAST THOMPSON LN & MURFREESBORO PKE	South	37211	21
11	JUAREZ DR & OLD HICKORY BLVD	Hermitage	37076	20
11	LINCOYA CREEK DR & LINCOYA BAY DR	Hermitage	37214	20
13	BELL RD & BELL FORGE LN E	South	37013	19

Traffic Crashes - Personal Injury

Rank	Intersection	Precinct	ZIP	Count
1	HARDING PL & I65 N ENT RAMP	Midtown	37204	4
1	I24 W & I24 W EXIT RAMP	South	37211	4
1	BELL RD & SMITH SPRINGS RD	Hermitage	37217	4
1	ALBION ST & DR D B TODD JR BLVD	North	37208	4
1	MURFREESBORO PKE & HAMILTON CHURCH RD	South	37013	4
1	TRINITY LN & DICKERSON PKE	East	37207	4
7	MILLWOOD DR & MURFREESBORO PKE	Hermitage	37217	3
7	APACHE TR & HAYWOOD LN	South	37211	3
7	LONGHUNTER LN &	Hermitage	37217	3
7	BRITISH WOODS DR & MURFREESBORO PKE	Hermitage	37217	3
7	OLD HICKORY BLVD & NOLENSVILLE PKE	South	37211	3
7	FOREST VIEW DR & MURFREESBORO PKE	South	37013	3
7	BARNES RD & OLD HICKORY BLVD	South	37013	3

Traffic Crashes - Non-Injury

Rank	Intersection	Precinct	ZIP	Count
1	BELL RD & MURFREESBORO PKE	South	37013	18
2	BLACKWOOD DR & BELL RD	Hermitage	37214	14
3	ROSA L PARKS BLVD & DOMINICAN DR	North	37228	13
3	POWELL AV & POWELL PL	Midtown	37204	13
5	HICKORY HOLLOW PKWY & BELL RD	South	37013	12
6	MURFREESBORO PKE & HAMILTON CHURCH RD	South	37013	11
6	CANE RIDGE RD & BELL RD	South	37013	11
6	I24 W EXIT RAMP &	South	37086	11
9	BELL RD & BLUE HOLE RD	South	37013	10
9	S GALLATIN PKE & MAPLE ST	Madison	37115	10
9	HARDING PL & NOLENSVILLE PKE	South	37211	10
9	OLD HICKORY BLVD & FIRESTONE PKWY	South	37013	10
9	MYATT DR & RIVERGATE PKWY	Madison	37115	10

Information summarized for CompStat week ending 07-25-20. (past 12 weeks of data). For each report, point data were plotted in a GIS and assigned to the nearest street intersection. Summary counts were then calculated for each intersection.

Sourced from MNPD ARMS on 7/29/2020 7:24:31 AM. Violent and property crime information sourced from incident reports using Uniform Crime Reporting definitions and reporting guidelines, based on the date when the crime was reported. Personal injury traffic crashes (10-46) and non-injury traffic crashes (10-45) retrieved from MNPD's CAD database. Excludes CFS with a disposition code of 6 or 11. For each incident or CAD record, the incident or dispatch location was assigned to the nearest street intersection.

West Precinct High Crime Intersections

Intersections with the highest concentrations of crime & traffic crashes - past 12 weeks.

METROPOLITAN POLICE DEPARTMENT
of Nashville and Davidson County

Violent Crime

Rank	Intersection	Precinct	ZIP	Count
1	PREMIER DR & WILCLAY DR	West	37209	7
2	CHARLOTTE PKE & OCEOLA AV	West	37209	3
2	ANNEX AV & PREMIER DR	West	37209	3
2	TRICE DR & COUCH DR	West	37209	3
2	NASHUA AV & VERNON AV	West	37209	3
6	CHARLOTTE PKE & OLD CHARLOTTE PKE	West	37209	2
6	CABOT DR & CHARLOTTE PKE	West	37205	2
6	WEST BEND DR &	West	37209	2
6	SAWYER BROWN RD & ESTERBROOK DR	West	37221	2
6	DELAWARE AV & 51ST AV N	West	37209	2
6	SAWYER BROWN RD & HICKS RD	West	37221	2
6	ORLANDO AV & BURGESS AV	West	37209	2
6	TENNESSEE AV & 44TH AV N	West	37209	2

Property Crime

Rank	Intersection	Precinct	ZIP	Count
1	CHARLOTTE PKE & BROOKMEADE GRNWY ACCESS RD	West	37209	21
2	OLD HICKORY BLVD & HIGHWAY 70 S	West	37221	13
2	CHARLOTTE PKE & OLD CHARLOTTE PKE	West	37209	13
4	CHARLOTTE PKE & RIVER RD	West	37209	12
5	BANDYWOOD DR & ABBOTT MARTIN RD	West	37215	11
5	CHARLOTTE PKE & SUMMERLY DR	West	37205	11
7	SONYA DR & OLD HICKORY BLVD	West	37209	9
7	46TH AV N & ALABAMA AV	West	37209	9
9	CABOT DR & CHARLOTTE PKE	West	37205	7
9	CHARLOTTE PKE &	West	37205	7
9	42ND AV N & CHARLOTTE AV	West	37209	7
9	CHARLOTTE PKE & OCEOLA AV	West	37209	7
13	HILLSBORO PKE & WARFIELD DR	West	37215	6

Traffic Crashes - Personal Injury

Rank	Intersection	Precinct	ZIP	Count
1	I40 E EXIT RAMP & I40 E	West	37209	2
1	POST RD & WHITE BRIDGE PKE	West	37205	2
1	HIGHWAY 70 S & BELLEVUE RD	West	37221	2
4	OLD HICKORY BLVD & HIGHWAY 70 S	West	37221	1
4	HIGHWAY 100 & TEMPLE RD	West	37221	1
4	VAUGHNS GAP RD & HARDING PKE	West	37205	1
4	HIGHWAY 70 S & ERIN LN	West	37221	1
4	I40 E & I40 E EXIT RAMP	West	37221	1
4	HIGHWAY 70 S & COLEY DAVIS RD	West	37221	1
4	OLD HARDING PKE & MORTON MILL RD	West	37221	1
4	HICKS RD & BELLEVUE RD	West	37221	1
4	HILLWOOD BLVD &	West	37205	1
4	I40 E & DAVIDSON DR	West	37205	1

Traffic Crashes - Non-Injury

Rank	Intersection	Precinct	ZIP	Count
1	ANNEX AV & CHARLOTTE PKE	West	37209	7
2	OLD HICKORY BLVD & HIGHWAY 70 S	West	37221	6
2	CHARLOTTE PKE & BROOK HOLLOW RD	West	37205	6
2	CHARLOTTE PKE & RIVER RD	West	37209	6
5	OLD HICKORY BLVD &	West	37221	5
5	BROOKMEADE GRNWY & BROOKMEADE GRNWY	West	37209	5
5	CHARLOTTE PKE & WESTBORO DR	West	37209	5
5	HARDING PKE & WOODLAWN DR	West	37205	5
5	CABOT DR & CHARLOTTE PKE	West	37205	5
5	SAWYER BROWN RD & HIGHWAY 70 S	West	37221	5
11	HARDING PKE & WHITE BRIDGE PKE	West	37205	4
11	CHARLOTTE PKE & WHITE BRIDGE PKE	West	37209	4
11	CHARLOTTE PKE & AMERICAN RD	West	37209	4

Information summarized for CompStat week ending 07-25-20. (past 12 weeks of data). For each report, point data were plotted in a GIS and assigned to the nearest street intersection. Summary counts were then calculated for each intersection.

Sourced from MNPD ARMS on 7/29/2020 7:24:31 AM. Violent and property crime information sourced from incident reports using Uniform Crime Reporting definitions and reporting guidelines, based on the date when the crime was reported. Personal injury traffic crashes (10-46) and non-injury traffic crashes (10-45) retrieved from MNPD's CAD database. Excludes CFS with a disposition code of 6 or 11. For each incident or CAD record, the incident or dispatch location was assigned to the nearest street intersection.

East Precinct High Crime Intersections

Intersections with the highest concentrations of crime & traffic crashes - past 12 weeks.

METROPOLITAN POLICE DEPARTMENT
of Nashville and Davidson County

Violent Crime

Rank	Intersection	Precinct	ZIP	Count
1	S 7TH ST & SYLVAN ST	East	37206	22
2	DICKERSON PKE & ROCK ST	East	37207	10
3	SYLVAN ST & S 6TH ST	East	37206	8
4	DICKERSON PKE & EWING DR	East	37207	6
5	S 8TH ST & SHELBY AV	East	37206	5
5	SYLVAN ST & S 8TH ST	East	37206	5
5	DICKERSON PKE & HILLHURST DR	East	37207	5
5	DICKERSON PKE & KINGSTON ST	East	37207	5
5	LUCILE ST & DICKERSON PKE	East	37207	5
10	MANSFIELD ST & NEILL AV	East	37206	4
10	BRANCH ST & MOORE ST	East	37216	4
10	OAKWOOD AV & BETHWOOD DR	East	37207	4
13	MARSHALL ST & MERIDIAN ST	East	37207	3

Property Crime

Rank	Intersection	Precinct	ZIP	Count
1	JOYCE LN & GRINSTEAD PL	East	37216	27
2	DICKERSON PKE & RICHARDSON AV	East	37207	11
2	GALLATIN AV & CHICAMAUGA AV	East	37206	11
2	I65 N & W TRINITY LN	East	37207	11
2	W EASTLAND AV & BAILEY ST	East	37206	11
6	OAKWOOD AV & PAULAWOOD DR	East	37207	10
7	FATHERLAND ST & S 4TH ST	East	37206	9
7	DICKERSON PKE & OAK VALLEY DR	East	37207	9
9	MCKENNELL DR & PORTER RD	East	37206	8
10	TRINITY LN & DICKERSON PKE	East	37207	7
10	MAIN ST & N 7TH ST	East	37206	7
10	MATTHEWS PL & GREENWOOD AV	East	37206	7
13	DICKERSON PKE & LEMUEL RD	East	37207	6

Traffic Crashes - Personal Injury

Rank	Intersection	Precinct	ZIP	Count
1	TRINITY LN & DICKERSON PKE	East	37207	4
2	DICKERSON PKE & GRACE ST	East	37207	3
3	I65 S ENT RAMP & I65 S	East	37207	2
3	I65 S EXIT RAMP & I65 S	East	37207	2
3	DICKERSON PKE & ROCK ST	East	37207	2
3	GREENWOOD AV & GALLATIN AV	East	37206	2
7	MCALPINE AV & GALLATIN PKE	East	37216	1
7	ELLINGTON PKWY & E TRINITY LN	East	37207	1
7	DICKERSON PKE & EASTMORELAND ST	East	37207	1
7	GALLATIN PKE & LITTON AV	East	37216	1
7	I65 N & W TRINITY LN	East	37207	1
7	HART LN & BURRUS ST	East	37216	1
7	CLEVELAND ST & DICKERSON PKE	East	37207	1

Traffic Crashes - Non-Injury

Rank	Intersection	Precinct	ZIP	Count
1	DICKERSON PKE & EWING DR	East	37207	8
1	W TRINITY LN & LUCAS LN	East	37207	8
3	TRINITY LN & DICKERSON PKE	East	37207	7
3	I24 W EXIT RAMP & I24 W	East	37213	7
5	GALLATIN AV & CHICAMAUGA AV	East	37206	4
5	MAIN ST & S 5TH ST	East	37207	4
5	GALLATIN AV & DOUGLAS AV	East	37206	4
5	GALLATIN PKE & E TRINITY LN	East	37216	4
5	I65 S EXIT RAMP & BRILEY PKWY	East	37115	4
5	S 8TH ST & SHELBY AV	East	37206	4
5	I65 S EXIT RAMP & I65 S	East	37207	4
12	GRANADA AV & GALLATIN AV	East	37206	3
12	GALLATIN PKE & BURCHWOOD AV	East	37216	3

Information summarized for CompStat week ending 07-25-20. (past 12 weeks of data). For each report, point data were plotted in a GIS and assigned to the nearest street intersection. Summary counts were then calculated for each intersection.

Sourced from MNPD ARMS on 7/29/2020 7:24:31 AM. Violent and property crime information sourced from incident reports using Uniform Crime Reporting definitions and reporting guidelines, based on the date when the crime was reported. Personal injury traffic crashes (10-46) and non-injury traffic crashes (10-45) retrieved from MNPD's CAD database. Excludes CFS with a disposition code of 6 or 11. For each incident or CAD record, the incident or dispatch location was assigned to the nearest street intersection.

South Precinct High Crime Intersections

Intersections with the highest concentrations of crime & traffic crashes - past 12 weeks.

METROPOLITAN POLICE DEPARTMENT
of Nashville and Davidson County

Violent Crime

Rank	Intersection	Precinct	ZIP	Count
1	EAST THOMPSON LN & MURFREESBORO PKE	South	37211	18
2	CEDARCLIFF CT & CEDARCLIFF RD	South	37013	10
2	CLAIBORNE ST & LAFAYETTE ST	South	37210	10
4	FOSTER AV & MURFREESBORO PKE	South	37210	9
5	NOLENSVILLE PKE & EDMONDSON PKE	South	37211	8
5	TAMPA DR & SPARTAN DR	South	37211	8
7	CANE RIDGE RD & BELL RD	South	37013	6
7	MURFREESBORO PKE & PARRIS AV	South	37210	6
9	BEECHWOOD TER & BELL RD	South	37013	5
9	BELL TRACE LN & BELL TRACE DR	South	37013	5
9	ANTIOCH PKE & HARDING PL	South	37211	5
9	ROXANNE DR & ROXANNE CT	South	37013	5
9	NOLENSVILLE PKE & HICKORYVIEW DR	South	37211	5

Property Crime

Rank	Intersection	Precinct	ZIP	Count
1	WELCH RD & TRAVIS DR	South	37211	50
2	EAST THOMPSON LN & MURFREESBORO PKE	South	37211	21
3	BELL RD & BELL FORGE LN E	South	37013	19
4	BELL RD & CEDAR POINTE PKWY	South	37013	18
4	NOLENSVILLE PKE & EDMONDSON PKE	South	37211	18
6	MURFREESBORO PKE & KERMIT DR	South	37217	17
7	CANE RIDGE RD & BELL RD	South	37013	16
8	BELL RD & HICKORY HIGHLANDS DR	South	37013	13
9	WALLACE RD & LINBAR DR	South	37211	12
10	POLK AV & MURFREESBORO PKE	South	37210	11
10	CUMMINGS PARK DR & RICHARDS RD	South	37013	11
10	I24 E & I24 E ENT RAMP	South	37211	11
13	NOLENSVILLE PKE & GLENROSE AV	South	37210	10

Traffic Crashes - Personal Injury

Rank	Intersection	Precinct	ZIP	Count
1	I24 W & I24 W EXIT RAMP	South	37211	4
1	MURFREESBORO PKE & HAMILTON CHURCH RD	South	37013	4
3	BARNES RD & OLD HICKORY BLVD	South	37013	3
3	APACHE TR & HAYWOOD LN	South	37211	3
3	FOREST VIEW DR & MURFREESBORO PKE	South	37013	3
3	OLD HICKORY BLVD & NOLENSVILLE PKE	South	37211	3
7	I24 E & I24 E EXIT RAMP	South	37211	2
7	I24 E & I24 E EXIT RAMP	South	37013	2
7	BELL RD & BLUE HOLE RD	South	37013	2
7	CANE RIDGE RD & CEDAR POINTE PKWY	South	37013	2
7	CANE RIDGE RD & BELL RD	South	37013	2
7	NOLENSVILLE PKE & OCALA DR	South	37211	2
7	I24 E & HAYWOOD LN	South	37211	2

Traffic Crashes - Non-Injury

Rank	Intersection	Precinct	ZIP	Count
1	BELL RD & MURFREESBORO PKE	South	37013	18
2	HICKORY HOLLOW PKWY & BELL RD	South	37013	12
3	CANE RIDGE RD & BELL RD	South	37013	11
3	MURFREESBORO PKE & HAMILTON CHURCH RD	South	37013	11
3	I24 W EXIT RAMP &	South	37086	11
6	BELL RD & BLUE HOLE RD	South	37013	10
6	HARDING PL & NOLENSVILLE PKE	South	37211	10
6	OLD HICKORY BLVD & FIRESTONE PKWY	South	37013	10
9	ANTIOCH PKE & HARDING PL	South	37211	9
9	OLD HICKORY BLVD & NOLENSVILLE PKE	South	37211	9
11	I24 E & I24 E EXIT RAMP	South	37013	7
11	NOLENSVILLE PKE & EDMONDSON PKE	South	37211	7
11	NOLENSVILLE PKE & HAYWOOD LN	South	37211	7

Information summarized for CompStat week ending 07-25-20. (past 12 weeks of data). For each report, point data were plotted in a GIS and assigned to the nearest street intersection. Summary counts were then calculated for each intersection.

Sourced from MNPD ARMS on 7/29/2020 7:24:31 AM. Violent and property crime information sourced from incident reports using Uniform Crime Reporting definitions and reporting guidelines, based on the date when the crime was reported. Personal injury traffic crashes (10-46) and non-injury traffic crashes (10-45) retrieved from MNPD's CAD database. Excludes CFS with a disposition code of 6 or 11. For each incident or CAD record, the incident or dispatch location was assigned to the nearest street intersection.

Central Precinct High Crime Intersections

Intersections with the highest concentrations of crime & traffic crashes - past 12 weeks.

METROPOLITAN POLICE DEPARTMENT
of Nashville and Davidson County

Violent Crime

Rank	Intersection	Precinct	ZIP	Count
1	JEFFERSON ST & 2ND AV N	Central	37208	13
2	5TH AV S & ASH ST	Central	37203	8
3	2ND AV N & BROADWAY	Central	37201	5
4	11TH AV N & BROADWAY	Central	37203	4
4	JEFFERSON ST &	Central	37207	4
4	4TH AV N & BROADWAY	Central	37219	4
4	3RD AV S & BROADWAY	Central	37201	4
8	2ND AV N & JAMES ROBERTSON PKWY	Central	37201	3
8	LAFAYETTE ST & LEA AV	Central	37203	3
10	HERMITAGE AV & PEABODY ST	Central	37201	2
10	EWING AV & MIDDLETON ST	Central	37203	2
10	ROSA L PARKS BLVD & JEFFERSON ST	Central	37208	2
10	HERMITAGE AV & MIDDLETON ST	Central	37210	2

Property Crime

Rank	Intersection	Precinct	ZIP	Count
1	DEMONBREUN ST & 3RD AV S	Central	37201	23
2	SHELBY AV & INTERSTATE DR	Central	37213	12
3	2ND AV N & JAMES ROBERTSON PKWY	Central	37201	8
4	11TH AV N & SHANKLAND ST	Central	37203	6
4	CHURCH ST & 12TH AV N	Central	37203	6
4	LAFAYETTE ST & LEA AV	Central	37203	6
7	4TH AV N & BROADWAY	Central	37219	5
7	4TH AV S & SYMPHONY PL	Central	37203	5
7	11TH AV N & BROADWAY	Central	37203	5
7	11TH AV S & LAUREL ST	Central	37203	5
7	4TH AV N & COMMERCE ST	Central	37219	5
7	3RD AV N & COMMERCE ST	Central	37201	5
7	3RD AV S & BROADWAY	Central	37201	5

Traffic Crashes - Personal Injury

Rank	Intersection	Precinct	ZIP	Count
1	I40 W & I65 S ENT RAMP	Central	37203	3
2	LAFAYETTE ST & 4TH AV S	Central	37203	1
2	I40 W & DEMONBREUN ST / 13TH AV S	Central	37203	1
2	9TH AV N & BROADWAY	Central	37203	1
2	1ST AV S & KOREAN VETERANS BLVD	Central	37201	1
2	I40 W EXIT RAMP & DEMONBREUN ST	Central	37203	1
2	I40 W EXIT RAMP & BROADWAY	Central	37203	1
2	7TH AV S & BROADWAY	Central	37203	1
2	5TH AV S & ELM ST	Central	37203	1
2	I40 W & DEMONBREUN ST	Central	37203	1
2	DEMONBREUN ST & 11TH AV N	Central	37203	1
2	I40 W EXIT RAMP & 2ND AV S	Central	37210	1
2	3RD AV S & BROADWAY	Central	37201	1

Traffic Crashes - Non-Injury

Rank	Intersection	Precinct	ZIP	Count
1	SPRING ST & N 1ST ST	Central	37207	8
2	2ND AV N & COMMERCE ST	Central	37201	6
2	2ND AV S & LINDSLEY AV	Central	37210	6
4	I24 E & I24 E EXIT RAMP	Central	37213	5
4	I40 W & I40 W EXIT RAMP	Central	37210	5
6	COWAN CT & COWAN ST	Central	37207	4
6	I24 E ENT RAMP & I65 N	Central	37207	4
6	12TH AV N & BROADWAY	Central	37203	4
6	GEORGE L DAVIS BLVD & CHURCH ST	Central	37203	4
6	SHELBY AV & I24 E ENT RAMP	Central	37213	4
11	COMMERCE ST & ROSA L PARKS BLVD	Central	37203	3
11	2ND AV N & BROADWAY	Central	37201	3
11	2ND AV S & ASH ST	Central	37210	3

Information summarized for CompStat week ending 07-25-20. (past 12 weeks of data). For each report, point data were plotted in a GIS and assigned to the nearest street intersection. Summary counts were then calculated for each intersection.

Sourced from MNPD ARMS on 7/29/2020 7:24:31 AM. Violent and property crime information sourced from incident reports using Uniform Crime Reporting definitions and reporting guidelines, based on the date when the crime was reported. Personal injury traffic crashes (10-46) and non-injury traffic crashes (10-45) retrieved from MNPD's CAD database. Excludes CFS with a disposition code of 6 or 11. For each incident or CAD record, the incident or dispatch location was assigned to the nearest street intersection.

Hermitage Precinct High Crime Intersections

Intersections with the highest concentrations of crime & traffic crashes - past 12 weeks.

METROPOLITAN POLICE DEPARTMENT
of Nashville and Davidson County

Violent Crime

Rank	Intersection	Precinct	ZIP	Count
1	CANNON ST & CLAIBORNE ST	Hermitage	37210	19
2	MURFREESBORO PKE & PAVILION BLVD	Hermitage	37217	11
3	BURNING TREE DR & CENTRAL PKE	Hermitage	37076	9
3	PATRICIA DR & THOMPSON PL	Hermitage	37217	9
5	RURAL HILL RD & MURFREESBORO PKE	Hermitage	37217	8
6	LINCOYA CREEK DR &	Hermitage	37214	7
6	MILLWOOD DR & MURFREESBORO PKE	Hermitage	37217	7
8	CANNON ST & MAURY ST	Hermitage	37210	6
8	ROBINSON RD & HICKORY IND DR	Hermitage	37138	6
8	LARIMORE DR & WANDA DR	Hermitage	37214	6
8	MURFREESBORO PKE & MURFREESBORO ENT RAMP	Hermitage	37217	6
12	HARDING PL & MURFREESBORO PKE	Hermitage	37217	5
12	BROOKSBORO TER &	Hermitage	37217	5

Property Crime

Rank	Intersection	Precinct	ZIP	Count
1	OPRY MILLS DR & OPRYLAND DR	Hermitage	37214	40
2	JUAREZ DR & OLD HICKORY BLVD	Hermitage	37076	20
2	LINCOYA CREEK DR & LINCOYA BAY DR	Hermitage	37214	20
4	ELM HILL PKE & DONELSON PKE	Hermitage	37214	18
5	GLASTONBURY RD & SOUTHWOOD PARK PL	Hermitage	37217	16
6	OLD HICKORY BLVD &	Hermitage	37076	15
6	FRANKLIN LIMESTONE RD & MURFREESBORO PKE	Hermitage	37217	15
8	SPENCE LN & LEBANON PKE	Hermitage	37210	12
8	SHUTE LN & LEBANON PKE	Hermitage	37076	12
10	BONNASPRING DR & LEBANON PKE	Hermitage	37076	11
11	ELM HILL PKE & ERMAC DR	Hermitage	37214	10
11	LARIMORE DR & WANDA DR	Hermitage	37214	10
11	BLACKWOOD DR & BELL RD	Hermitage	37214	10

Traffic Crashes - Personal Injury

Rank	Intersection	Precinct	ZIP	Count
1	BELL RD & SMITH SPRINGS RD	Hermitage	37217	4
2	BRITISH WOODS DR & MURFREESBORO PKE	Hermitage	37217	3
2	LONGHUNTER LN &	Hermitage	37217	3
2	MILLWOOD DR & MURFREESBORO PKE	Hermitage	37217	3
5	NASHBORO BLVD & BELL RD	Hermitage	37217	2
5	I40 E & BRILEY PKWY N	Hermitage	37210	2
5	OLD HICKORY BLVD & I40 E	Hermitage	37076	2
5	MURFREESBORO PKE & UNA ANTIOCH PKE	Hermitage	37013	2
5	I24 W & ARLINGTON AV	Hermitage	37210	2
5	I40 E ENT RAMP & I40 W	Hermitage	37210	2
5	BELL RD & NED SHELTON RD	Hermitage	37217	2
5	I40 W & I24 W ENT RAMP	Hermitage	37210	2
5	LEBANON PKE & DOWNEYMEADE DR	Hermitage	37214	2

Traffic Crashes - Non-Injury

Rank	Intersection	Precinct	ZIP	Count
1	BLACKWOOD DR & BELL RD	Hermitage	37214	14
2	LEBANON PKE & OLD HICKORY BLVD	Hermitage	37076	10
3	PLUS PARK BLVD & MURFREESBORO PKE	Hermitage	37217	9
3	CENTRAL PKE & OLD HICKORY BLVD	Hermitage	37076	9
3	ANDREW JACKSON PKWY & LEBANON PKE	Hermitage	37076	9
6	MURFREESBORO PKE & UNA ANTIOCH PKE	Hermitage	37013	8
6	MILLWOOD DR & MURFREESBORO PKE	Hermitage	37217	8
6	OPRY MILLS DR & OPRYLAND DR	Hermitage	37214	8
9	FAIRWAY DR & LEBANON PKE	Hermitage	37214	7
9	BELL RD & SMITH SPRINGS RD	Hermitage	37217	7
11	PERCY PRIEST DR & STEWARTS FERRY PKE	Hermitage	37214	6
11	SPENCE LN & MURFREESBORO PKE	Hermitage	37210	6
13	MURFREESBORO PKE & MURFREESBORO ENT RAMP	Hermitage	37217	5

Information summarized for CompStat week ending 07-25-20. (past 12 weeks of data). For each report, point data were plotted in a GIS and assigned to the nearest street intersection. Summary counts were then calculated for each intersection.

Sourced from MNPD ARMS on 7/29/2020 7:24:31 AM. Violent and property crime information sourced from incident reports using Uniform Crime Reporting definitions and reporting guidelines, based on the date when the crime was reported. Personal injury traffic crashes (10-46) and non-injury traffic crashes (10-45) retrieved from MNPD's CAD database. Excludes CFS with a disposition code of 6 or 11. For each incident or CAD record, the incident or dispatch location was assigned to the nearest street intersection.

North Precinct High Crime Intersections

Intersections with the highest concentrations of crime & traffic crashes - past 12 weeks.

METROPOLITAN POLICE DEPARTMENT
of Nashville and Davidson County

Violent Crime

Rank	Intersection	Precinct	ZIP	Count
1	DOWLAN ST & 25TH AV N	North	37208	26
2	REVELS DR & WHITES CREEK PKE	North	37207	19
3	W TRINITY LN & HAMPTON ST	North	37207	13
3	BUENA VISTA PKE & TRINITY LN	North	37218	13
5	HERMAN ST & BLANK ST	North	37208	11
6	BRICK CHURCH PKE & ARTIC AV	North	37207	10
7	W TRINITY LN & BRICK CHURCH PKE	North	37207	8
8	17TH AV N & DR D B TODD JR BLVD	North	37208	7
8	CLARKSVILLE PKE & 26TH AV N	North	37208	7
10	DELTA AV & CHEATHAM PL	North	37208	6
10	GARFIELD ST & DELTA AV	North	37208	6
10	HAYNES PARK DR & HAYNES PARK CT	North	37218	6
10	DR DB TODD JR BLVD & JEFFERSON ST	North	37208	6

Property Crime

Rank	Intersection	Precinct	ZIP	Count
1	S HAMILTON RD & BUENA VISTA PKE	North	37218	16
2	ROSA L PARKS BLVD & MONROE ST	North	37208	15
3	SUMMITT AV & CLARKSVILLE PKE	North	37218	13
4	W TRINITY LN & HAMPTON ST	North	37207	12
5	REVELS DR & WHITES CREEK PKE	North	37207	10
6	W TRINITY LN & LIBERIA ST	North	37207	9
7	ED TEMPLE BLVD &	North	37208	8
8	W TRINITY LN & SCRUGGS LN	North	37207	7
8	DR DB TODD JR BLVD & JEFFERSON ST	North	37208	7
8	17TH AV N & DR D B TODD JR BLVD	North	37208	7
11	9TH AV N & DOMINICAN DR	North	37208	6
11	BRICK CHURCH PKE & ARTIC AV	North	37207	6
11	BRICK CHURCH PKE & WOODFOLK AV	North	37207	6

Traffic Crashes - Personal Injury

Rank	Intersection	Precinct	ZIP	Count
1	ALBION ST & DR D B TODD JR BLVD	North	37208	4
2	CLARKSVILLE PKE & DOUGLAS RD	North	37080	3
3	28TH AV N & JOHN A MERRITT BLVD	North	37209	2
3	S HAMILTON RD & BUENA VISTA PKE	North	37218	2
3	READ AV & BRICK CHURCH PKE	North	37207	2
3	CRAVATH DR & SHREEVE LN	North	37207	2
3	W TRINITY LN & HAMPTON ST	North	37207	2
3	I65 S & I24 E	North	37207	2
9	BRICK CHURCH PARK DR &	North	37207	1
9	OLD MATTHEWS RD & YOKLEY RD	North	37207	1
9	VISTA LN & EWING DR	North	37207	1
9	W TRINITY LN & BUENA VISTA PKE	North	37218	1
9	WHITES CREEK PKE & MOORMANS ARM RD	North	37207	1

Traffic Crashes - Non-Injury

Rank	Intersection	Precinct	ZIP	Count
1	ROSA L PARKS BLVD & DOMINICAN DR	North	37228	13
2	I65 S & I24 E	North	37207	7
2	I65 S & W TRINITY LN	North	37207	7
4	READ AV & BRICK CHURCH PKE	North	37207	6
4	S HAMILTON RD & BUENA VISTA PKE	North	37218	6
6	BRICK CHURCH PKE & I65 S EXIT RAMP	North	37207	5
7	BAPTIST WORLD CENTER DR & W TRINITY LN	North	37207	4
7	I65 S & ROSA L PARKS BLVD	North	37208	4
7	W TRINITY LN & BRICK CHURCH PKE	North	37207	4
7	28TH AV N & JOHN A MERRITT BLVD	North	37209	4
11	CLARKSVILLE PKE & ROSA L PARKS BLVD	North	37208	3
11	CLAY ST & 5TH AV N	North	37208	3
11	16TH AV N & BUCHANAN ST	North	37208	3

Information summarized for CompStat week ending 07-25-20. (past 12 weeks of data). For each report, point data were plotted in a GIS and assigned to the nearest street intersection. Summary counts were then calculated for each intersection.

Sourced from MNPD ARMS on 7/29/2020 7:24:31 AM. Violent and property crime information sourced from incident reports using Uniform Crime Reporting definitions and reporting guidelines, based on the date when the crime was reported. Personal injury traffic crashes (10-46) and non-injury traffic crashes (10-45) retrieved from MNPD's CAD database. Excludes CFS with a disposition code of 6 or 11. For each incident or CAD record, the incident or dispatch location was assigned to the nearest street intersection.

Madison Precinct High Crime Intersections

Intersections with the highest concentrations of crime & traffic crashes - past 12 weeks.

METROPOLITAN POLICE DEPARTMENT
of Nashville and Davidson County

Violent Crime

Rank	Intersection	Precinct	ZIP	Count
1	WESTCHESTER DR & TUCKAHOE SQ E	Madison	37207	14
2	DUE WEST AV N & OLD DUE WEST AV	Madison	37115	8
3	PIERCE RD & SARVER AV	Madison	37115	6
3	ARCHWOOD DR & ROOSEVELT AV	Madison	37115	6
3	CREEKWOOD DR &	Madison	37207	6
6	FOREST PARK RD & COVENTRY WOODS DR	Madison	37115	5
6	ALTA LOMA RD & GLEAVES ST	Madison	37072	5
8	NEELYS BEND RD & IDLEWILD DR	Madison	37115	4
8	MYATT DR & RIVERGATE PKWY	Madison	37115	4
8	NEELYS BEND RD & S GALLATIN PKE	Madison	37115	4
8	N DUPONT AV & MAY DR	Madison	37115	4
8	DULING AV & N GALLATIN PKE	Madison	37115	4
8	I65 S & I24 W ENT RAMP	Madison	37207	4

Property Crime

Rank	Intersection	Precinct	ZIP	Count
1	SKYLINE MEMORIAL CT & DICKERSON PKE	Madison	37115	59
2	S GALLATIN PKE & GALLATIN PKE	Madison	37216	25
2	ALTA LOMA RD & N GALLATIN PKE	Madison	37115	25
4	E PALESTINE AV & E WEBSTER ST	Madison	37115	14
5	DUE WEST AV N & OLD DUE WEST AV	Madison	37115	11
6	N GALLATIN PKE & NORTHSIDE DR	Madison	37115	10
6	N GALLATIN PKE & RIVERCHASE BLVD	Madison	37115	10
8	S GALLATIN PKE & BERKLEY DR	Madison	37115	9
8	TWIN HILLS DR & N GALLATIN PKE	Madison	37072	9
10	SPRING BRANCH DR & CUDE LN	Madison	37115	8
10	NEELYS BEND RD & S GALLATIN PKE	Madison	37115	8
10	HICKORY HILLS BLVD & WESTCAP RD	Madison	37189	8
10	RICHMOND HILL DR & BRICK CHURCH PKE	Madison	37207	8

Traffic Crashes - Personal Injury

Rank	Intersection	Precinct	ZIP	Count
1	DICKERSON PKE & OLD HICKORY BLVD	Madison	37207	2
1	OLD DRY CREEK RD & N GALLATIN PKE	Madison	37115	2
1	S GRAYCROFT AV & DUE WEST AV W	Madison	37115	2
1	CAMPBELL RD & DICKERSON PKE S	Madison	37072	2
1	OLD HICKORY BLVD W & N GRAYCROFT AV	Madison	37115	2
1	DOUGLAS ST & OLD HICKORY BLVD W	Madison	37115	2
7	HERITAGE DR & OLD HICKORY BLVD W	Madison	37115	1
7	E OLD HICKORY BLVD & S GALLATIN PKE	Madison	37115	1
7	I65 N & OLD HICKORY BLVD W	Madison	37115	1
7	WILEY ST & N GALLATIN PKE	Madison	37115	1
7	OLD HICKORY BLVD W & GALLATIN PKE	Madison	37115	1
7	CONFERENCE DR & N GALLATIN PKE	Madison	37072	1
7	LINDA LN & LINDA CT	Madison	37115	1

Traffic Crashes - Non-Injury

Rank	Intersection	Precinct	ZIP	Count
1	MYATT DR & RIVERGATE PKWY	Madison	37115	10
1	CONFERENCE DR & N GALLATIN PKE	Madison	37072	10
1	S GALLATIN PKE & MAPLE ST	Madison	37115	10
4	OLD HICKORY BLVD W & GALLATIN PKE	Madison	37115	8
5	E PALESTINE AV & S GALLATIN PKE	Madison	37115	7
5	SKYLINE MEMORIAL CT & DICKERSON PKE	Madison	37115	7
7	E OLD HICKORY BLVD & S GALLATIN PKE	Madison	37115	6
7	BRILEY PKWY W & BRILEY PKWY W ENT RAMP	Madison	37207	6
7	N GALLATIN PKE & LIBERTY LN	Madison	37072	6
10	CONFERENCE DR & VIETNAM VETERANS BLVD EXT	Madison	37072	5
10	DOUGLAS ST & OLD HICKORY BLVD W	Madison	37115	5
10	MYATT DR & SPRING BRANCH DR	Madison	37115	5
10	ALTA LOMA RD & N GALLATIN PKE	Madison	37115	5

Information summarized for CompStat week ending 07-25-20. (past 12 weeks of data). For each report, point data were plotted in a GIS and assigned to the nearest street intersection. Summary counts were then calculated for each intersection.

Sourced from MNPD ARMS on 7/29/2020 7:24:31 AM. Violent and property crime information sourced from incident reports using Uniform Crime Reporting definitions and reporting guidelines, based on the date when the crime was reported. Personal injury traffic crashes (10-46) and non-injury traffic crashes (10-45) retrieved from MNPD's CAD database. Excludes CFS with a disposition code of 6 or 11. For each incident or CAD record, the incident or dispatch location was assigned to the nearest street intersection.

Midtown Hills Precinct High Crime Intersections

Intersections with the highest concentrations of crime & traffic crashes - past 12 weeks.

METROPOLITAN POLICE DEPARTMENT
of Nashville and Davidson County

Violent Crime

Rank	Intersection	Precinct	ZIP	Count
1	WEDGEWOOD AV & 8TH AV S	Midtown	37203	5
2	CHARLOTTE AV &	Midtown	37203	4
2	14TH AV S & EDGEHILL AV	Midtown	37212	4
2	SOUTHGATE AV & ALLISON PL	Midtown	37203	4
2	WHISPERING HILLS DR & BONERWOOD DR	Midtown	37211	4
2	OLD HICKORY BLVD & HICKORY TRACE DR	Midtown	37211	4
7	SIDCO DR & ELYSIAN FIELDS RD	Midtown	37204	3
7	I40 E & MUSIC CIR E / 14TH AV S	Midtown	37203	3
7	NOLENSVILLE PKE & SWISS AV	Midtown	37211	3
10	20TH AV N & STATE ST	Midtown	37203	2
10	KRAFT DR & THOMPSON LN	Midtown	37204	2
10	POWELL AV & BRANSFORD AV	Midtown	37204	2
10	24TH AV N & PARMAN PL	Midtown	37203	2

Property Crime

Rank	Intersection	Precinct	ZIP	Count
1	8TH AV S & ROYCROFT PL	Midtown	37204	24
2	RICHARD JONES RD & HILLMONT DR	Midtown	37215	18
2	POWELL AV & BRANSFORD AV	Midtown	37204	18
4	EDGEHILL AV &	Midtown	37203	17
5	ELLIOTT AV & HILLVIEW HTS	Midtown	37204	15
6	NOLENSVILLE PKE & SWISS AV	Midtown	37211	11
7	ELLISTON PL & 23RD AV N	Midtown	37203	10
7	WEDGEWOOD AV & 8TH AV S	Midtown	37203	10
9	ORIOLE PL & RICHARD JONES RD	Midtown	37215	9
9	9TH AV S & MONTROSE AV	Midtown	37204	9
9	OLD HICKORY BLVD & ZERMATT AV	Midtown	37211	9
12	18TH AV S & BELCOURT AV	Midtown	37212	8
12	BRENTWOOD EAST DR & OLD HICKORY BLVD	Midtown	37211	8

Traffic Crashes - Personal Injury

Rank	Intersection	Precinct	ZIP	Count
1	HARDING PL & I65 N ENT RAMP	Midtown	37204	4
2	HARDING PL & OVERCREST DR	Midtown	37211	2
2	HILLSBORO PKE & I440 E	Midtown	37212	2
2	CHARLOTTE AV & 15TH AV N	Midtown	37203	2
2	HARDING PL & TROUSDALE DR	Midtown	37211	2
6	MURPHY AV & 20TH AV N	Midtown	37203	1
6	HYNES ST & 15TH AV N	Midtown	37203	1
6	WEST END AV & 20TH AV S	Midtown	37203	1
6	17TH AV N & PATTERSON ST	Midtown	37203	1
6	CHARLOTTE AV & 19TH AV N	Midtown	37203	1
6	CHURCH ST & I40 E ENT RAMP	Midtown	37203	1
6	CHARLOTTE AV & FISK ST	Midtown	37203	1
6	20TH AV N & STATE ST	Midtown	37203	1

Traffic Crashes - Non-Injury

Rank	Intersection	Precinct	ZIP	Count
1	POWELL AV & POWELL PL	Midtown	37204	13
2	MEDICAL CENTER DR & VANDERBILT HOSPITAL	Midtown	37212	9
2	BRENTWOOD EAST DR & OLD HICKORY BLVD	Midtown	37211	9
4	THOMPSON LN & NOLENSVILLE PKE	Midtown	37211	8
5	HARDING PL & TROUSDALE DR	Midtown	37211	6
5	HARDING PL & I65 N ENT RAMP	Midtown	37204	6
7	OLD HICKORY BLVD & FRANKLIN PIKE CIR	Midtown	37027	5
7	OLD HICKORY BLVD & EDMONDSON PKE	Midtown	37211	5
9	OLD HICKORY BLVD & VALLEY VIEW RD	Midtown	37027	4
9	OLD HICKORY BLVD & HILL RD	Midtown	37027	4
9	NOLENSVILLE PKE & MELROSE AV / PEACHTREE ST	Midtown	37211	4
9	31ST AV S & WEST END AV	Midtown	37203	4
9	WEDGEWOOD AV & 8TH AV S	Midtown	37203	4

Information summarized for CompStat week ending 07-25-20. (past 12 weeks of data). For each report, point data were plotted in a GIS and assigned to the nearest street intersection. Summary counts were then calculated for each intersection.

Sourced from MNPD ARMS on 7/29/2020 7:24:31 AM. Violent and property crime information sourced from incident reports using Uniform Crime Reporting definitions and reporting guidelines, based on the date when the crime was reported. Personal injury traffic crashes (10-46) and non-injury traffic crashes (10-45) retrieved from MNPD's CAD database. Excludes CFS with a disposition code of 6 or 11. For each incident or CAD record, the incident or dispatch location was assigned to the nearest street intersection.

County High Crime Intersections - Arrests

Intersections with the highest concentrations of arrests - past 12 weeks.

METROPOLITAN POLICE DEPARTMENT
of Nashville and Davidson County

DUI Arrests

Rank	Intersection	Precinct	ZIP	Count
1	2ND AV N & JAMES ROBERTSON PKWY	Central	37201	8
2	CLAIBORNE ST & LAFAYETTE ST	South	37210	5
2	WESTCHESTER DR & MEADOW CT	Madison	37207	5
4	6TH AV S & MULBERRY ST	Central	37203	4
4	NOLENSVILLE PKE &	South	37211	4
4	EAST THOMPSON LN & MURFREESBORO PKE	South	37211	4
4	HARVEST GROVE DR & GROVEDALE TRC	South	37013	4
4	CARROLL ST & CHARLES E DAVIS BLVD	Hermitage	37210	4
4	BLUE BERRY HILL RD & OLD HICKORY BLVD	North	37015	4
4	SMITH SPRINGS RD &	South	37217	4
4	BRICK CHURCH PKE & ARTIC AV	North	37207	4
4	NOLENSVILLE PKE & EDMONDSON PKE	South	37211	4
13	GLENROSE AV & DRUMMOND DR	South	37211	3

Drug-Related Arrests

Rank	Intersection	Precinct	ZIP	Count
1	NOLENSVILLE PKE & EDMONDSON PKE	South	37211	9
2	ALBION ST & DR D B TODD JR BLVD	North	37208	7
2	SKYLINE MEMORIAL CT & DICKERSON PKE	Madison	37115	7
4	EAST THOMPSON LN & MURFREESBORO PKE	South	37211	4
5	LINBAR DR &	South	37211	3
6	ROOSEVELT AV & MYATT DR	Madison	37115	2
6	HARDING PL & LINBAR DR	South	37211	2
6	ANTIOCH PKE &	South	37211	2
6	HARDING PL & TRAVELERS INN DR	South	37211	2
6	BLUE BERRY HILL RD & OLD HICKORY BLVD	North	37015	2
6	NOLENSVILLE PKE & ELYSIAN FIELDS CT	South	37211	2
6	LINBAR DR & WALLACE RD	South	37211	2
6	DONELSON PKE & MURFREESBORO PKE	South	37217	2

Felony Arrests

Rank	Intersection	Precinct	ZIP	Count
1	2ND AV N & JAMES ROBERTSON PKWY	Central	37201	134
2	3RD AV N & GAY ST	Central	37219	111
3	MEDICAL CENTER DR & VANDERBILT HOSPITAL	Midtown	37212	17
4	ALBION ST & DR D B TODD JR BLVD	North	37208	13
5	SKYLINE MEMORIAL CT & DICKERSON PKE	Madison	37115	12
5	GAY ST & 2ND AV N	Central	37201	12
7	REVELS DR & WHITES CREEK PKE	North	37207	8
7	MURFREESBORO PKE & PAVILION BLVD	Hermitage	37217	8
9	MYATT DR & SPRING BRANCH DR	Madison	37115	6
9	NOLENSVILLE PKE & EDMONDSON PKE	South	37211	6
9	MYATT DR & ANDERSON LN	Madison	37115	6
9	EAST THOMPSON LN & MURFREESBORO PKE	South	37211	6
13	S 7TH ST & SYLVAN ST	East	37206	5

Weapons Law Violation Arrests

Rank	Intersection	Precinct	ZIP	Count
1	WESTCHESTER DR & MEADOW CT	Madison	37207	5
2	MEDICAL CENTER DR & VANDERBILT HOSPITAL	Midtown	37212	4
2	2ND AV N & JAMES ROBERTSON PKWY	Central	37201	4
4	NEILL AV & SMILEY ST	East	37206	3
5	CARROLL ST & CHARLES E DAVIS BLVD	Hermitage	37210	2
5	NOLENSVILLE PKE & PATTERSON ST	South	37211	2
5	3RD AV N & GAY ST	Central	37219	2
5	NOLENSVILLE PKE & EDMONDSON PKE	South	37211	2
5	WALLACE RD & LINBAR DR	South	37211	2
5	ORR AV & RUNDLE AV	Hermitage	37210	2
5	46TH AV N & NEBRASKA AV	West	37209	2
5	NUBELL ST & 23RD AV N	North	37208	2
5	FESSEY PARK RD & BERRY RD	Midtown	37204	2

Information summarized for CompStat week ending 07-25-20. (past 12 weeks of data). For each report, point data were plotted in a GIS and assigned to the nearest street intersection. Summary counts were then calculated for each intersection.

Sourced from MNPD ARMS on 7/29/2020 7:24:31 AM. For each arrest, the arrest location was assigned to the nearest street intersection. This report does not take into account the number of charges. 1 arrest = 1 body.

County Hot Addresses
Multiple CFS / Arrests at the Same Location, Past 12 Weeks

METROPOLITAN POLICE DEPARTMENT
of Nashville and Davidson County

CFS Location / Nearby Business	Count	Counts - Top Ten Codes
709 5TH AV S ***Greyhound***	**129**	63 - Want Officer for Investigation / Assistance (10-43) 29 - Disorderly Person (10-44) 9 - Suicidal Person (10-63)
270 TAMPA DR ***Barcelona Condos***	**98**	28 - Disorderly Person (10-44) 19 - Want Officer for Investigation / Assistance (10-43) 17 - Domestic Disturbance (10-41)
333 RIO VISTA DR ***Charter Village Apartments***	**97**	22 - Domestic Disturbance (10-41) 20 - Disorderly Person (10-44) 18 - Want Officer for Investigation / Assistance (10-43)
639 LAFAYETTE ST ***Nashville Rescue Mission***	**89**	35 - Want Officer for Investigation / Assistance (10-43) 30 - Disorderly Person (10-44) 8 - Theft (10-50)
2715 WHITES CREEK PKE ***Haynes Garden Apartments***	**83**	24 - Want Officer for Investigation / Assistance (10-43) 23 - Domestic Disturbance (10-41) 9 - Disorderly Person (10-44)
227 SHELBY AV ***Exxon***	**72**	34 - Disorderly Person (10-44) 12 - Want Officer for Investigation / Assistance (10-43) 12 - Theft (10-50)
800 MONROE ST ***Kroger***	**71**	25 - Disorderly Person (10-44) 10 - Want Officer for Investigation / Assistance (10-43) 9 - Domestic Disturbance (10-41)
1090 MURFREESBORO PKE ***MapCo***	**70**	27 - Disorderly Person (10-44) 13 - Want Officer for Investigation / Assistance (10-43) 8 - Theft (10-50)
2200 BRICK CHURCH PKE ***Tiger Mart***	**68**	26 - Disorderly Person (10-44) 9 - Theft (10-50) 6 - Criminal Vice Activity (10-78)
2400 BUENA VISTA PKE ***Overlook Ridge Apartments***	**64**	22 - Domestic Disturbance (10-41) 15 - Want Officer for Investigation / Assistance (10-43) 7 - Disorderly Person (10-44)
1716 ROSA L PARKS BLVD ***Nashville Rescue Mission - Family***	**64**	33 - Want Officer for Investigation / Assistance (10-43) 15 - Disorderly Person (10-44) 4 - Domestic Disturbance (10-41)
3458 DICKERSON PKE ***WalMart***	**64**	13 - Transport Prisoner / Suspect (10-16) 12 - Disorderly Person (10-44) 11 - Want Officer for Investigation / Assistance (10-43)
4190 NOLENSVILLE PKE ***MapCo***	**64**	35 - Disorderly Person (10-44) 10 - Want Officer for Investigation / Assistance (10-43) 7 - Theft (10-50)
1601 BUCHANAN ST ***Boost Mobile***	**63**	51 - Disorderly Person (10-44) 7 - Want Officer for Investigation / Assistance (10-43) 2 - Holdup / Robbery (10-53)
4040 NOLENSVILLE PKE ***WalMart***	**60**	19 - Transport Prisoner / Suspect (10-16) 16 - Theft (10-50) 7 - Want Officer for Investigation / Assistance (10-43)

Arrest Location	Count	Counts - Top Charges
4040 NOLENSVILLE PIKE ***WalMart***	**50**	33 - Theft of merchandise- $1,000 or less 4 - Theft of property-$1,000 or less 4 - Failure to appear
3458 DICKERSON PIKE ***WalMart***	**26**	25 - Theft of merchandise- $1,000 or less 2 - Criminal trespass 1 - Assault, domestic offensive/provocative conduct
25 LINCOLN ST	**19**	17 - Criminal trespass 1 - Drug paraphernalia- unlawful use 1 - Juvenile, runaway
3RD AVE N & BROADWAY	**15**	9 - Disorderly conduct 2 - Public intoxication 1 - Sexual battery- without consent
709 5TH AVE S ***Greyhound***	**15**	6 - Public intoxication 3 - Juvenile, runaway 3 - Disorderly conduct
800 MONROE ST ***Kroger***	**14**	5 - Theft of merchandise- $1,000 or less 4 - Public intoxication 3 - Burglary
DELL PKWY & MURFREESBORO PIKE	**13**	8 - Driv. lic. - no d/l 2 - Driving- revoked license 2 - Poss. or casual exchange-cont.sub.
2715 WHITES CREEK PIKE ***Haynes Garden Apartments***	**13**	3 - Poss. or casual exchange-cont.sub. 3 - Vandalism- $1,000 or less 2 - Assault, domestic bodily injury
130 W TRINITY LN ***Love's Truck Stop***	**13**	5 - Theft of merchandise- $1,000 or less 2 - Theft of property-$1,000 or less 2 - Assault, domestic bodily injury
4424 LEBANON PIKE ***WalMart***	**12**	8 - Theft of merchandise- $1,000 or less 2 - Theft of property-$1,000 or less 2 - Probation violation- community corrections viol.
5209 LINBAR DR	**12**	6 - Driv. lic. - no d/l 1 - Driv. lic. - poss. of revoked, susp. or altered 1 - Driving- suspended license
333 RIO VISTA DR ***Charter Village Apartments***	**11**	3 - Assault, domestic bodily injury 3 - Theft of property-$1,000 or less 2 - Poss. or casual exchange-cont.sub.
200 S GALLATIN PIKE ***Kroger***	**10**	5 - Public intoxication 3 - Theft of merchandise- $1,000 or less 2 - Criminal trespass
639 LAFAYETTE ST ***Nashville Rescue Mission***	**10**	5 - Criminal trespass 2 - Evading arrest- misdemeanor 2 - Driving under the influence
7044 CHARLOTTE PIKE ***WalMart***	**9**	6 - Theft of merchandise- $1,000 or less 1 - Robbery- agg.- weapon or object 1 - Order of protection - violate no contact order

Sourced from MNPD ARMS on 7/29/2020 7:24:31 AM. CAD calls retrieved from ECC's Computer Aided Dispatch system. Includes only calls where an officer response was made. Disposition codes 6 (Backup) and 11 (Signal 9) are excluded. Self-initiated calls are excluded. CFS located at hospitals, police precincts, and detention centers are excluded. Arrest information retrieved from the MNPD RMS warrants / arrests database. 1 arrest = 1 body. Includes adult and juvenile arrests. Arrests served by warrants division are excluded. 'Nearby Business' refers to a business establishment in close proximity of the address listed, and is provided for informational purposes only. There is no guarantee that all calls were dispatched to the business listed, because in some cases, multiple business establishments have the same address (e.g. a discount store that also contains a pharmacy). Due to the unique nature of apartment-based reporting, individual unit numbers and the address of the main office for a complex may sometimes both appear in this report.

West Precinct Hot Addresses
Multiple CFS / Arrests at the Same Location, Past 12 Weeks

METROPOLITAN POLICE DEPARTMENT
of Nashville and Davidson County

CFS Location / Nearby Business	Count	Counts - Top Ten Codes
6535 PREMIER DR ***Rolling Hills Apartments***	**59**	17 - Want Officer for Investigation / Assistance (10-43) 12 - Disorderly Person (10-44) 11 - Theft (10-50)
111 OLD HICKORY BLVD ***Vue at Warner Park***	**44**	9 - Domestic Disturbance (10-41) 8 - Want Officer for Investigation / Assistance (10-43) 5 - Theft (10-50)
5800 MAUDINA AV ***Richland Hills Apartments***	**39**	12 - Domestic Disturbance (10-41) 6 - Disorderly Person (10-44) 4 - Want Officer for Investigation / Assistance (10-43)
7044 CHARLOTTE PKE ***WalMart***	**36**	12 - Disorderly Person (10-44) 10 - Want Officer for Investigation / Assistance (10-43) 3 - Theft (10-50)
595 HICKS RD ***Post Ridge Apartments***	**27**	9 - Want Officer for Investigation / Assistance (10-43) 4 - Disorderly Person (10-44) 4 - Domestic Disturbance (10-41)
2126 ABBOTT MARTIN RD ***Green Hills Mall***	**24**	7 - Disorderly Person (10-44) 5 - Theft (10-50) 5 - Burglary - Non-Residence (10-71)
255 OLD HICKORY BLVD ***InTown Suites Extended Stay***	**24**	8 - Domestic Disturbance (10-41) 7 - Want Officer for Investigation / Assistance (10-43) 4 - Disorderly Person (10-44)
7102 CHARLOTTE PKE ***Thorntons***	**23**	8 - Disorderly Person (10-44) 5 - Want Officer for Investigation / Assistance (10-43) 3 - Vehicle Accident - Property Damage (10-45)
7034 CHARLOTTE PKE ***Lowe's***	**19**	5 - Want Officer for Investigation / Assistance (10-43) 4 - Vehicle Accident - Property Damage (10-45) 4 - Theft (10-50)
420 ELMINGTON AV	**19**	6 - Theft (10-50) 4 - Want Officer for Investigation / Assistance (10-43) 3 - Person Indecently Exposed (10-59)
7087 HIGHWAY 70 S ***Kroger***	**18**	10 - Disorderly Person (10-44) 4 - Want Officer for Investigation / Assistance (10-43) 2 - Theft (10-50)
865 BELLEVUE RD ***865 Bellevue Apartments***	**18**	10 - Want Officer for Investigation / Assistance (10-43) 2 - Domestic Disturbance (10-41) 2 - Disorderly Person (10-44)
7002 CHARLOTTE PKE ***Brookmeade Park***	**17**	3 - Disorderly Person (10-44) 3 - Domestic Disturbance (10-41) 3 - Theft (10-50)
6680 CHARLOTTE PKE ***Charlotte Square Shopping Center***	**17**	9 - Theft (10-50) 4 - Want Officer for Investigation / Assistance (10-43) 2 - Disorderly Person (10-44)
7201 CHARLOTTE PKE ***Summit at Nashville West***	**17**	8 - Theft (10-50) 3 - Want Officer for Investigation / Assistance (10-43) 2 - Domestic Disturbance (10-41)

Arrest Location	Count	Counts - Top Charges
7044 CHARLOTTE PIKE ***WalMart***	**9**	6 - Theft of merchandise- $1,000 or less 1 - Robbery- agg.- weapon or object 1 - Order of protection - violate no contact order
I 440 E & WEST END AVE	**5**	3 - Driv. lic. - no d/l 1 - Driving- revoked license 1 - Driving- suspended license
6936 HWY 70 S ***Forest Park Apartments***	**3**	2 - Driv. lic. - no d/l 1 - Failure to be booked
255 OLD HICKORY BLVD ***InTown Suites Extended Stay***	**3**	1 - Burglary- aggravated 1 - Assault, domestic, bodily injury 2nd offense 1 - Disorderly conduct
26 WHITE BRIDGE PIKE ***Target***	**3**	2 - Theft of property-$1,000 or less 1 - Poss. or casual exchange of meth 1 - Poss. or casual exchange-cont.sub.
2126 ABBOTT MARTIN RD ***Green Hills Mall***	**2**	4 - Theft of property->$1,000 but <$2,500 2 - Theft of property-$1,000 or less 1 - Theft of property-$2,500 or > but < $10,000
4314 HARDING PIKE ***MapCo***	**2**	1 - Drug paraphernalia- unlawful use 1 - Driv. lic. - no d/l 1 - Driving- revoked license
5800 MAUDINA AVE ***Richland Hills Apartments***	**2**	1 - Public intoxication 1 - Open container viol. 1 - Kidnapping- agg.- facilitate felony or flight
5654 OBRIEN AVE	**2**	1 - Order of protection/restraining order violation 1 - Order of protection - violate no contact order
621 MCPHERSON DR	**2**	2 - Poss. or casual exchange-cont.sub. 1 - Drug paraphernalia- unlawful use
7067 HWY 70 S	**2**	2 - Public intoxication 1 - Disorderly conduct
7002 CHARLOTTE PIKE ***Brookmeade Park***	**2**	1 - Assault, domestic bodily injury 1 - Assault, aggravated - deadly weapon - int/kn
6430 CHARLOTTE PIKE ***The Views at Hillwood I & II***	**2**	1 - Assault, domestic offensive/provocative conduct 1 - Assault, domestic bodily injury 1 - Failure to be booked
6814 CHARLOTTE PIKE ***Target***	**2**	3 - Theft of merchandise- $1,000 or less 1 - Juvenile, runaway
7087 HWY 70 S	**2**	1 - Leaving the scene of an acc. w/pers. injury 1 - Driving- revoked license 1 - Driving under the influence

Sourced from MNPD ARMS on 7/29/2020 7:24:31 AM. CAD calls retrieved from ECC's Computer Aided Dispatch system. Includes only calls where an officer response was made. Disposition codes 6 (Backup) and 11 (Signal 9) are excluded. Self-initiated calls are excluded. CFS located at hospitals, police precincts, and detention centers are excluded. Arrest information retrieved from the MNPD RMS warrants / arrests database. 1 arrest = 1 body. Includes adult and juvenile arrests. Arrests served by warrants division are excluded. 'Nearby Business' refers to a business establishment in close proximity of the address listed, and is provided for informational purposes only. There is no guarantee that all calls were dispatched to the business listed, because in some cases, multiple business establishments have the same address (e.g. a discount store that also contains a pharmacy). Due to the unique nature of apartment-based reporting, individual unit numbers and the address of the main office for a complex may sometimes both appear in this report.

East Precinct Hot Addresses
Multiple CFS / Arrests at the Same Location, Past 12 Weeks

METROPOLITAN POLICE DEPARTMENT
of Nashville and Davidson County

CFS Location / Nearby Business	Count	Counts - Top Ten Codes
1500 PORTER RD ***Berkshire Place Apartments***	**56**	25 - Want Officer for Investigation / Assistance (10-43) 8 - Domestic Disturbance (10-41) 5 - Disorderly Person (10-44)
130 W TRINITY LN ***Love's Truck Stop***	**47**	12 - Disorderly Person (10-44) 10 - Want Officer for Investigation / Assistance (10-43) 8 - Theft (10-50)
110 OAK VALLEY DR ***Village Place Apartments***	**38**	10 - Investigate 911 Hang-Up Call (10-88) 8 - Want Officer for Investigation / Assistance (10-43) 8 - Disorderly Person (10-44)
2071 OAKWOOD AV	**38**	11 - Theft (10-50) 9 - Domestic Disturbance (10-41) 6 - Want Officer for Investigation / Assistance (10-43)
500 MAIN ST ***Citgo***	**38**	20 - Disorderly Person (10-44) 7 - Want Officer for Investigation / Assistance (10-43) 3 - Vehicle Accident - Property Damage (10-45)
1921 GREENWOOD AV ***Eastwood Greene Apartments***	**28**	13 - Disorderly Person (10-44) 7 - Want Officer for Investigation / Assistance (10-43) 4 - Theft (10-50)
3410 GALLATIN PKE ***Kroger***	**25**	7 - Want Officer for Investigation / Assistance (10-43) 6 - Disorderly Person (10-44) 2 - Theft (10-50)
488 LEMONT DR ***Point Breeze Apartments***	**24**	9 - Want Officer for Investigation / Assistance (10-43) 5 - Domestic Disturbance (10-41) 2 - Disorderly Person (10-44)
711 GALLATIN AV ***Kroger***	**23**	6 - Disorderly Person (10-44) 4 - Theft (10-50) 3 - Vehicle Accident - Property Damage (10-45)
345 DELLWAY VILLA RD ***Dellway Villa Apartments***	**20**	7 - Want Officer for Investigation / Assistance (10-43) 3 - Disorderly Person (10-44) 3 - Shots Fired (10-83)
203 TREUTLAND AV	**20**	14 - Want Officer for Investigation / Assistance (10-43) 6 - Suspicious Person (10-40)
SHELBY PARK ***Shelby Park***	**19**	7 - Want Officer for Investigation / Assistance (10-43) 6 - Disorderly Person (10-44) 2 - Dangerous / Injured Animal (10-65)
2712 DICKERSON PKE ***Family Estates Apartments***	**17**	7 - Domestic Disturbance (10-41) 4 - Theft (10-50) 2 - Want Officer for Investigation / Assistance (10-43)
712 MAIN ST ***MapCo***	**16**	8 - Disorderly Person (10-44) 5 - Theft (10-50) 1 - Investigate 911 Hang-Up Call (10-88)
525 SHELBY AV ***Edgefield Manor & Annex***	**15**	4 - Disorderly Person (10-44) 4 - Want Officer for Investigation / Assistance (10-43) 3 - Theft (10-50)

Arrest Location	Count	Counts - Top Charges
130 W TRINITY LN ***Love's Truck Stop***	**13**	5 - Theft of merchandise- $1,000 or less 2 - Theft of property-$1,000 or less 2 - Assault, domestic bodily injury
1500 PORTER RD ***Berkshire Place Apartments***	**9**	2 - Assault, domestic bodily injury 2 - Driving- revoked license 1 - Driv. lic. - no d/l
1015 JOYCE LN ***Home Depot***	**7**	4 - Poss. or casual exchange-cont.sub. 3 - Theft of merchandise- $1,000 or less 2 - Theft of property-$2,500 or > but < $10,000
711 GALLATIN AVE ***Kroger***	**5**	2 - Harassment - cause emotional distress, intimidate, frighten 1 - Poss. or casual exchange-cont.sub.
FERN AVE & WHITES CREEK PIKE	**5**	3 - Juvenile, curfew 3 - Theft of property-$2,500 or > but < $10,000 2 - Driv. lic. - no d/l
I 65 S & W TRINITY LN	**5**	2 - Driving- revoked license 2 - Driving- revoked license, 2nd offense or gt 1 - Driv. lic. - no d/l
S 7TH ST & SYLVAN ST	**4**	2 - Assault, domestic bodily injury 2 - Poss. or casual exchange-cont.sub. 1 - Leaving the scene of an acc. w/pers. injury
1902 DICKERSON PIKE ***Delux Inn***	**4**	2 - Assault, domestic bodily injury 1 - Assault, agg violation of court order 1 - Assault, domestic fear of bodily injury
1508 DICKERSON PIKE ***Shady Hills Apartments***	**3**	2 - Criminal trespass 1 - Burglary tools- possession 1 - Burglary
1122 N 8TH ST	**3**	2 - Contempt-conditional bond release violation 1 - Criminal contempt-violation of order of protection 1 - Assault- fear of bodily injury
2712 DICKERSON PIKE ***Family Estates Apartments***	**3**	2 - Assault, domestic bodily injury 2 - Vandalism- $1,000 or less
2510 DICKERSON PIKE ***Ranchwood Mobile Home Park***	**3**	2 - Robbery 1 - Probation violation- misdemeanor 1 - Evading arrest- motor vehicle
BRILEY PKWY W & ELLINGTON PKWY N	**3**	2 - Driv. lic. - no d/l 1 - Fail to be booked (criminal summons) 1 - Poss. or casual exchange-cont.sub.
DICKERSON PIKE & EWING DR	**3**	1 - Child restraint violation - child - 4-8 yrs old- 1st off. 1 - Child restraint violation - child - 1-3 yrs old- 1st off. 1 - Driv. lic. - no d/l
DICKERSON PIKE & HART LN	**3**	1 - Driving- revoked license 1 - Driving- suspended license 1 - Juvenile, curfew

Sourced from MNPD ARMS on 7/29/2020 7:24:31 AM. CAD calls retrieved from ECC's Computer Aided Dispatch system. Includes only calls where an officer response was made. Disposition codes 6 (Backup) and 11 (Signal 9) are excluded. Self-initiated calls are excluded. CFS located at hospitals, police precincts, and detention centers are excluded. Arrest information retrieved from the MNPD RMS warrants / arrests database. 1 arrest = 1 body. Includes adult and juvenile arrests. Arrests served by warrants division are excluded. 'Nearby Business' refers to a business establishment in close proximity of the address listed, and is provided for informational purposes only. There is no guarantee that all calls were dispatched to the business listed, because in some cases, multiple business establishments have the same address (e.g. a discount store that also contains a pharmacy). Due to the unique nature of apartment-based reporting, individual unit numbers and the address of the main office for a complex may sometimes both appear in this report.

South Precinct Hot Addresses
Multiple CFS / Arrests at the Same Location, Past 12 Weeks

METROPOLITAN POLICE DEPARTMENT
of Nashville and Davidson County

CFS Location / Nearby Business	Count	Counts - Top Ten Codes
270 TAMPA DR ***Barcelona Condos***	**98**	28 - Disorderly Person (10-44) 19 - Want Officer for Investigation / Assistance (10-43) 17 - Domestic Disturbance (10-41)
4190 NOLENSVILLE PKE ***MapCo***	**64**	35 - Disorderly Person (10-44) 10 - Want Officer for Investigation / Assistance (10-43) 7 - Theft (10-50)
4040 NOLENSVILLE PKE ***WalMart***	**60**	19 - Transport Prisoner / Suspect (10-16) 16 - Theft (10-50) 7 - Disorderly Person (10-44)
180 WALLACE RD ***Nob Hill Apartments***	**55**	17 - Want Officer for Investigation / Assistance (10-43) 16 - Disorderly Person (10-44) 8 - Domestic Disturbance (10-41)
340 HARDING PL ***Exxon***	**52**	30 - Disorderly Person (10-44) 7 - Want Officer for Investigation / Assistance (10-43) 6 - Theft (10-50)
630 BELL RD ***Preakness Apartments***	**50**	15 - Theft (10-50) 10 - Disorderly Person (10-44) 6 - Want Officer for Investigation / Assistance (10-43)
850 RICHARDS RD ***Apollo Apartments***	**49**	18 - Want Officer for Investigation / Assistance (10-43) 8 - Disorderly Person (10-44) 5 - Domestic Disturbance (10-41)
727 BELL RD ***The Overlook Apartments***	**47**	9 - Want Officer for Investigation / Assistance (10-43) 9 - Domestic Disturbance (10-41) 8 - Disorderly Person (10-44)
1211 BELL RD ***Beechwood Terrace Apartments***	**43**	10 - Want Officer for Investigation / Assistance (10-43) 7 - Disorderly Person (10-44) 6 - Domestic Disturbance (10-41)
5161 RICE RD ***The Villages at Stonewood***	**41**	10 - Want Officer for Investigation / Assistance (10-43) 9 - Investigate 911 Hang-Up Call (10-88) 3 - Burglary - Non-Residence (10-71)
60 LESTER AV ***Trevecca Towers***	**34**	17 - Want Officer for Investigation / Assistance (10-43) 4 - Theft (10-50) 3 - Suicidal Person (10-63)
411 MURFREESBORO PKE ***Urban Housing Solutions***	**34**	12 - Want Officer for Investigation / Assistance (10-43) 8 - Disorderly Person (10-44) 5 - Shots Fired (10-83)
660 BELL RD ***Cambridge at Hickory Hollow Apartments***	**33**	10 - Domestic Disturbance (10-41) 8 - Want Officer for Investigation / Assistance (10-43) 3 - Disorderly Person (10-44)
1400 EAGLE VIEW BLVD ***Thorntons***	**33**	16 - Disorderly Person (10-44) 7 - Want Officer for Investigation / Assistance (10-43) 4 - Domestic Disturbance (10-41)
1901 MURFREESBORO PKE ***Newport Apartments***	**33**	7 - Want Officer for Investigation / Assistance (10-43) 6 - Shots Fired (10-83) 5 - Domestic Disturbance (10-41)

Arrest Location	Count	Counts - Top Charges
4040 NOLENSVILLE PIKE ***WalMart***	**50**	33 - Theft of merchandise- $1,000 or less 4 - Theft of property-$1,000 or less 4 - Failure to appear
25 LINCOLN ST	**19**	17 - Criminal trespass 1 - Drug paraphernalia- unlawful use 1 - Juvenile, runaway
5209 LINBAR DR	**12**	6 - Driv. lic. - no d/l 1 - Contributing - delinquency of a minor 1 - Driving- revoked license
MURFREESBORO PIKE & THOMPSON PL	**9**	3 - Driving under the influence 2 - Driv. lic. - no d/l 2 - Poss. or casual exchange-cont.sub.
270 TAMPA DR ***Barcelona Condos***	**8**	3 - Assault, domestic bodily injury 2 - False imprisonment 2 - Resisting stop, frisk, halt, arrest, or search
2823 MURFREESBORO PIKE ***InTown Suites Extended Stay***	**8**	2 - Assault, domestic bodily injury 1 - Assault, domestic fear of bodily injury 1 - Burglary
300 BAKERTOWN RD ***Baker Station***	**8**	6 - Disorderly conduct 3 - Resisting stop, frisk, halt, arrest, or search 2 - Public intoxication
NOLENSVILLE PIKE & THOMPSON LN	**7**	2 - Driving- revoked license 2 - Driv. lic. - no d/l 1 - Driving under the influence
5824 NOLENSVILLE PIKE ***WalMart***	**7**	4 - Theft of merchandise- $1,000 or less 2 - Theft of property-$1,000 or less 1 - Driving under the influence
HARDING PL & NOLENSVILLE PIKE	**6**	3 - Driv. lic. - no d/l 2 - Driving- suspended license, 2nd offense or gt 1 - Pedestrian sol. ride or business
5099 LINBAR DR ***Dominion House Apartments***	**6**	2 - Poss. or casual exchange-cont.sub. 2 - Driv. lic. - no d/l 1 - Driving under the influence
3748 NOLENSVILLE PIKE	**6**	2 - Drug paraphernalia- unlawful use 2 - Child endangerment 2 - Poss. or casual exchange-cont.sub.
3060 SMITH SPRINGS RD ***Smith Springs Recreation Area***	**6**	4 - Poss. or casual exchange-cont.sub. 2 - Drug paraphernalia- unlawful use 1 - Driv. lic. - no d/l
217 LARGO DR ***Hooters***	**5**	3 - Poss. or casual exchange-cont.sub. 2 - Assault, aggravated - deadly weapon - int/kn 1 - Fail to be booked (criminal summons)
198 HAYWOOD LN ***Circle K***	**5**	1 - Drug paraphernalia- unlawful use 1 - Driv. lic. - no d/l 1 - Poss. or casual exchange-cont.sub.

Sourced from MNPD ARMS on 7/29/2020 7:24:31 AM. CAD calls retrieved from ECC's Computer Aided Dispatch system. Includes only calls where an officer response was made. Disposition codes 6 (Backup) and 11 (Signal 9) are excluded. Self-initiated calls are excluded. CFS located at hospitals, police precincts, and detention centers are excluded. Arrest information retrieved from the MNPD RMS warrants / arrests database. 1 arrest = 1 body. Includes adult and juvenile arrests. Arrests served by warrants division are excluded. 'Nearby Business' refers to a business establishment in close proximity of the address listed, and is provided for informational purposes only. There is no guarantee that all calls were dispatched to the business listed, because in some cases, multiple business establishments have the same address (e.g. a discount store that also contains a pharmacy). Due to the unique nature of apartment-based reporting, individual unit numbers and the address of the main office for a complex may sometimes both appear in this report.

Central Precinct Hot Addresses
Multiple CFS / Arrests at the Same Location, Past 12 Weeks

METROPOLITAN POLICE DEPARTMENT
of Nashville and Davidson County

CFS Location / Nearby Business	Count	Counts - Top Ten Codes
709 5TH AV S ***Greyhound***	**129**	63 - Want Officer for Investigation / Assistance (10-43) 29 - Disorderly Person (10-44) 9 - Suicidal Person (10-63)
639 LAFAYETTE ST ***Nashville Rescue Mission***	**89**	35 - Want Officer for Investigation / Assistance (10-43) 30 - Disorderly Person (10-44) 8 - Theft (10-50)
227 SHELBY AV ***Exxon***	**72**	34 - Disorderly Person (10-44) 12 - Want Officer for Investigation / Assistance (10-43) 12 - Theft (10-50)
440 3RD AV N	**48**	15 - Domestic Disturbance (10-41) 15 - Want Officer for Investigation / Assistance (10-43) 6 - Disorderly Person (10-44)
9 HERMITAGE AV ***Daily's***	**41**	22 - Disorderly Person (10-44) 6 - Want Officer for Investigation / Assistance (10-43) 5 - Fight / Assault (10-57)
111 N 1ST ST ***Travel Centers of America***	**37**	13 - Disorderly Person (10-44) 11 - Want Officer for Investigation / Assistance (10-43) 4 - Theft (10-50)
206 3RD AV S ***DGX***	**32**	18 - Theft (10-50) 10 - Disorderly Person (10-44) 4 - Want Officer for Investigation / Assistance (10-43)
221 BROADWAY ***Kid Rock's Big Honky Tonk Rock N' Roll Steakhouse***	**32**	11 - Disorderly Person (10-44) 8 - Want Officer for Investigation / Assistance (10-43) 5 - Fight / Assault (10-57)
JEFFERSON ST BRIDGE ***Jefferson Street Bridge***	**30**	9 - Want Officer for Investigation / Assistance (10-43) 8 - Disorderly Person (10-44) 6 - Fight / Assault (10-57)
8 ACADEMY PL ***Nance Place Apartments***	**26**	12 - Want Officer for Investigation / Assistance (10-43) 6 - Disorderly Person (10-44) 2 - Domestic Disturbance (10-41)
400 DR MARTIN L KING JR BLVD ***MTA***	**26**	11 - Want Officer for Investigation / Assistance (10-43) 6 - Disorderly Person (10-44) 3 - Suicidal Person (10-63)
500 5TH AV N ***500 Fifth Apartments***	**22**	11 - Want Officer for Investigation / Assistance (10-43) 5 - Disorderly Person (10-44) 3 - Theft (10-50)
121 4TH AV S ***Hilton Nashville Downtown***	**22**	16 - Disorderly Person (10-44) 3 - Theft (10-50) 2 - Fight / Assault (10-57)
1201 CHURCH ST ***The Gossett on Church***	**21**	7 - Theft (10-50) 6 - Want Officer for Investigation / Assistance (10-43) 5 - Disorderly Person (10-44)
1101 BROADWAY ***Exxon***	**21**	7 - Want Officer for Investigation / Assistance (10-43) 7 - Disorderly Person (10-44) 2 - Domestic Disturbance (10-41)

Arrest Location	Count	Counts - Top Charges
3RD AVE N & BROADWAY	**15**	9 - Disorderly conduct 2 - Public intoxication 1 - Juvenile, curfew
709 5TH AVE S ***Greyhound***	**15**	6 - Public intoxication 3 - Juvenile, runaway 3 - Disorderly conduct
639 LAFAYETTE ST ***Nashville Rescue Mission***	**10**	5 - Criminal trespass 2 - Evading arrest- misdemeanor 2 - Failure to appear- b or c misd. or summons booking
2ND AVE N & JEFFERSON ST	**9**	4 - Assault, aggravated - deadly weapon - int/kn 3 - Resisting stop, frisk, halt, arrest, or search 2 - Vandalism- $1,000 or less
1 TITANS WAY ***LP Field***	**7**	6 - Criminal trespass 1 - Driv. lic. - no d/l 1 - Evading arrest- motor vehicle
221 BROADWAY ***Kid Rock's Big Honky Tonk Rock N' Roll Steakhouse***	**6**	3 - Assault- offensive or provocative contact 2 - Resisting stop, frisk, halt, arrest, or search 1 - Probation violation- misdemeanor
415 CHURCH ST ***Viridian Tower***	**6**	2 - Criminal trespass 2 - Assault, domestic bodily injury 2 - Theft of merchandise- $1,000 or less
2ND AVE N & UNION ST	**6**	5 - Disorderly conduct 1 - Driving- suspended license 1 - Public intoxication
448 2ND AVE N	**5**	2 - Assault, domestic fear of bodily injury 2 - Assault, domestic offensive/provocative conduct 1 - Harassment repetitive calls
1 PUBLIC SQ ***Metropolitan Clerk's Office***	**5**	3 - Criminal trespass 1 - Disorderly conduct 1 - Criminal contempt-violation of order of protection
121 4TH AVE S ***Hilton Nashville Downtown***	**4**	3 - Criminal trespass 1 - Burglary
1101 BROADWAY ***Exxon***	**4**	3 - Assault, aggravated - deadly weapon - int/kn 3 - Disorderly conduct 2 - Public intoxication
3RD AVE S & BROADWAY	**4**	2 - Driv. lic. - no d/l 1 - Assault- offensive or provocative contact 1 - Public intoxication
6TH AVE S & MULBERRY ST	**4**	8 - Poss. or casual exchange-cont.sub.
9 HERMITAGE AVE ***Daily's***	**3**	1 - Fugitive from justice- with warrant 1 - Failure to appear - felony or class a misd. 1 - Public intoxication

Sourced from MNPD ARMS on 7/29/2020 7:24:31 AM. CAD calls retrieved from ECC's Computer Aided Dispatch system. Includes only calls where an officer response was made. Disposition codes 6 (Backup) and 11 (Signal 9) are excluded. Self-initiated calls are excluded. CFS located at hospitals, police precincts, and detention centers are excluded. Arrest information retrieved from the MNPD RMS warrants / arrests database. 1 arrest = 1 body. Includes adult and juvenile arrests. Arrests served by warrants division are excluded. 'Nearby Business' refers to a business establishment in close proximity of the address listed, and is provided for informational purposes only. There is no guarantee that all calls were dispatched to the business listed, because in some cases, multiple business establishments have the same address (e.g. a discount store that also contains a pharmacy). Due to the unique nature of apartment-based reporting, individual unit numbers and the address of the main office for a complex may sometimes both appear in this report.

Hermitage Precinct Hot Addresses
Multiple CFS / Arrests at the Same Location, Past 12 Weeks

METROPOLITAN POLICE DEPARTMENT
of Nashville and Davidson County

CFS Location / Nearby Business	Count	Counts - Top Ten Codes
1090 MURFREESBORO PKE ***MapCo***	**70**	27 - Disorderly Person (10-44) 13 - Want Officer for Investigation / Assistance (10-43) 8 - Theft (10-50)
1210 MURFREESBORO PKE ***Hometowne Studios Nashville Airport***	**58**	14 - Want Officer for Investigation / Assistance (10-43) 13 - Domestic Disturbance (10-41) 10 - Disorderly Person (10-44)
860 MURFREESBORO PKE ***The Ellington Apartments***	**58**	17 - Want Officer for Investigation / Assistance (10-43) 12 - Domestic Disturbance (10-41) 5 - Vehicle Accident - Property Damage (10-45)
5636 OLD HICKORY BLVD ***Hermitage Flats Apartments***	**52**	13 - Disorderly Person (10-44) 13 - Want Officer for Investigation / Assistance (10-43) 6 - Theft (10-50)
2425 ATRIUM WAY ***Nashville Airport Inn & Suites***	**51**	15 - Want Officer for Investigation / Assistance (10-43) 14 - Disorderly Person (10-44) 8 - Domestic Disturbance (10-41)
1441 LEBANON PKE ***City Side Flats***	**47**	12 - Want Officer for Investigation / Assistance (10-43) 10 - Disorderly Person (10-44) 7 - Domestic Disturbance (10-41)
1019 PATRICIA DR ***Clairmont***	**46**	11 - Disorderly Person (10-44) 9 - Want Officer for Investigation / Assistance (10-43) 6 - Theft (10-50)
2131 ELM HILL PKE ***The Highland on Briley Apartments***	**41**	13 - Want Officer for Investigation / Assistance (10-43) 11 - Disorderly Person (10-44) 9 - Domestic Disturbance (10-41)
2345 ATRIUM WAY ***La Quinta Inn & Suites by Wyndham***	**38**	14 - Disorderly Person (10-44) 5 - Want Officer for Investigation / Assistance (10-43) 5 - Domestic Disturbance (10-41)
2350 ELM HILL PKE ***Baymont by Wyndham Nashville***	**38**	15 - Disorderly Person (10-44) 10 - Want Officer for Investigation / Assistance (10-43) 6 - Domestic Disturbance (10-41)
3910 CENTRAL PKE ***Suburban Extended Stay Hotel***	**38**	12 - Want Officer for Investigation / Assistance (10-43) 8 - Disorderly Person (10-44) 4 - Suspicious Person (10-40)
2999 SMITH SPRINGS RD ***Chase Cove Apartments***	**37**	14 - Want Officer for Investigation / Assistance (10-43) 6 - Disorderly Person (10-44) 4 - Domestic Disturbance (10-41)
2284 MURFREESBORO PKE ***Kroger***	**37**	16 - Disorderly Person (10-44) 9 - Want Officer for Investigation / Assistance (10-43) 3 - Vehicle Accident - Property Damage (10-45)
830 GLASTONBURY RD ***Biltmore Place***	**37**	12 - Want Officer for Investigation / Assistance (10-43) 9 - Theft (10-50) 6 - Disorderly Person (10-44)
714 STEWARTS FERRY PKE ***Thorntons***	**37**	10 - Disorderly Person (10-44) 9 - Want Officer for Investigation / Assistance (10-43) 4 - Vehicle Accident - Property Damage (10-45)

Arrest Location	Count	Counts - Top Charges
DELL PKWY & MURFREESBORO PIKE	**13**	8 - Driv. lic. - no d/l 2 - Driving- revoked license 2 - Poss. or casual exchange-cont.sub.
4424 LEBANON PIKE ***WalMart***	**12**	8 - Theft of merchandise- $1,000 or less 2 - Theft of property-$1,000 or less 2 - Probation violation- community corrections viol.
BRILEY PKWY N & MCGAVOCK PIKE	**8**	3 - Driving- suspended license 2 - Driv. lic. - no d/l 1 - Driving under the influence
DONELSON PIKE & MURFREESBORO PIKE	**6**	2 - Driving- suspended license 2 - Driv. lic. - no d/l 2 - Driving under the influence
610 MURFREESBORO PIKE ***Nashville Office of Family Safety***	**6**	1 - Failure to appear 1 - Assault- fear of bodily injury 1 - Assault, domestic offensive/provocative conduct
1090 MURFREESBORO PIKE ***MapCo***	**6**	2 - Criminal trespass 1 - Criminal impersonation 1 - Driving under the influence
860 MURFREESBORO PIKE ***The Ellington Apartments***	**5**	4 - Assault, aggravated - deadly weapon - int/kn 1 - Assault, agg serious bodily injury- int/kn 1 - Assault, domestic bodily injury
CLAIBORNE ST & LAFAYETTE ST	**5**	2 - Poss. or casual exchange-cont.sub. 1 - Drug paraphernalia- unlawful use 1 - Failure to be booked
I 40 W & STEWARTS FERRY PIKE	**5**	3 - Driv. lic. - no d/l 1 - Evading arrest- motor vehicle- risk of injury 1 - Driving- suspended license
MILLWOOD DR & MURFREESBORO PIKE	**4**	3 - Driv. lic. - no d/l 1 - Driving- suspended license
FAIRFIELD AVE & LAFAYETTE ST	**4**	2 - Driving- revoked license 1 - Driving under the influence - 3rd offense 1 - Open container viol.
FESSLERS LN & LEBANON PIKE	**4**	3 - Evading arrest- misdemeanor 1 - Evading arrest- motor vehicle- risk of injury 1 - Leaving scene of accident- damage $1500 or less
I 40 W & DONELSON PIKE	**4**	2 - Driv. lic. - no d/l 1 - Assault, domestic bodily injury 1 - Driving- suspended license
CARROLL ST & CHARLES E DAVIS BLVD	**4**	4 - Drug paraphernalia- unlawful use 3 - Poss. or casual exchange-cont.sub. 1 - Juvenile, handgun possession - 1st offense
BRILEY PKWY N & OPRY MILLS DR	**4**	3 - Driving- suspended license 1 - Driv. lic. - no d/l

Sourced from MNPD ARMS on 7/29/2020 7:24:31 AM. CAD calls retrieved from ECC's Computer Aided Dispatch system. Includes only calls where an officer response was made. Disposition codes 6 (Backup) and 11 (Signal 9) are excluded. Self-initiated calls are excluded. CFS located at hospitals, police precincts, and detention centers are excluded. Arrest information retrieved from the MNPD RMS warrants / arrests database. 1 arrest = 1 body. Includes adult and juvenile arrests. Arrests served by warrants division are excluded. 'Nearby Business' refers to a business establishment in close proximity of the address listed, and is provided for informational purposes only. There is no guarantee that all calls were dispatched to the business listed, because in some cases, multiple business establishments have the same address (e.g. a discount store that also contains a pharmacy). Due to the unique nature of apartment-based reporting, individual unit numbers and the address of the main office for a complex may sometimes both appear in this report.

North Precinct Hot Addresses
Multiple CFS / Arrests at the Same Location, Past 12 Weeks

METROPOLITAN POLICE DEPARTMENT
of Nashville and Davidson County

CFS Location / Nearby Business	Count	Counts - Top Ten Codes
2715 WHITES CREEK PKE ***Haynes Garden Apartments***	**83**	24 - Want Officer for Investigation / Assistance (10-43) 23 - Domestic Disturbance (10-41) 9 - Disorderly Person (10-44)
800 MONROE ST ***Kroger***	**71**	25 - Disorderly Person (10-44) 10 - Want Officer for Investigation / Assistance (10-43) 9 - Domestic Disturbance (10-41)
2200 BRICK CHURCH PKE ***Tiger Mart***	**68**	26 - Disorderly Person (10-44) 9 - Theft (10-50) 6 - Want Officer for Investigation / Assistance (10-43)
2400 BUENA VISTA PKE ***Overlook Ridge Apartments***	**64**	22 - Domestic Disturbance (10-41) 15 - Want Officer for Investigation / Assistance (10-43) 7 - Disorderly Person (10-44)
1716 ROSA L PARKS BLVD ***Nashville Rescue Mission - Family***	**64**	33 - Want Officer for Investigation / Assistance (10-43) 15 - Disorderly Person (10-44) 4 - Domestic Disturbance (10-41)
1601 BUCHANAN ST ***Boost Mobile***	**63**	51 - Disorderly Person (10-44) 7 - Want Officer for Investigation / Assistance (10-43) 2 - Fight / Assault (10-57)
801 JEFFERSON ST ***MapCo***	**60**	46 - Disorderly Person (10-44) 5 - Want Officer for Investigation / Assistance (10-43) 4 - Fight / Assault (10-57)
250 CUMBERLAND BND ***Mental Health Cooperative 24/7 Treatment Center***	**48**	29 - Transport Prisoner / Suspect (10-16) 6 - Disorderly Person (10-44) 5 - Want Officer for Investigation / Assistance (10-43)
2901 JOHN A MERRITT BLVD ***Hadley Park Towers***	**47**	17 - Disorderly Person (10-44) 12 - Want Officer for Investigation / Assistance (10-43) 3 - Fight / Assault (10-57)
1400 BRICK CHURCH PKE ***Days Inn***	**44**	17 - Want Officer for Investigation / Assistance (10-43) 6 - Theft (10-50) 5 - Disorderly Person (10-44)
2012 S HAMILTON RD ***Bordeaux Shopping Center***	**42**	31 - Disorderly Person (10-44) 4 - Fight / Assault (10-57) 2 - Want Officer for Investigation / Assistance (10-43)
5515 SCRUGGS LN ***The Paddock at Grandview Apartments***	**42**	14 - Want Officer for Investigation / Assistance (10-43) 11 - Disorderly Person (10-44) 5 - Domestic Disturbance (10-41)
2112 CHARLOTTE AV ***Twice Daily***	**33**	11 - Disorderly Person (10-44) 10 - Want Officer for Investigation / Assistance (10-43) 7 - Theft (10-50)
1037 28TH AV N ***Hadley Park Community Center***	**33**	17 - Want Officer for Investigation / Assistance (10-43) 10 - Investigate 911 Hang-Up Call (10-88) 2 - Disorderly Person (10-44)
2306 BRICK CHURCH PKE ***Super 8***	**29**	14 - Want Officer for Investigation / Assistance (10-43) 5 - Disorderly Person (10-44) 3 - Theft (10-50)

Arrest Location	Count	Counts - Top Charges
800 MONROE ST ***Kroger***	**14**	5 - Theft of merchandise- $1,000 or less 4 - Public intoxication 3 - Burglary
2715 WHITES CREEK PIKE ***Haynes Garden Apartments***	**13**	3 - Vandalism- $1,000 or less 3 - Poss. or casual exchange-cont.sub. 2 - Evading arrest- misdemeanor
801 JEFFERSON ST ***MapCo***	**8**	5 - Criminal trespass 4 - Failure to appear- b or c misd. or summons booking 3 - Public intoxication
2200 BRICK CHURCH PIKE ***Tiger Mart***	**8**	3 - Theft of property-$1,000 or less 2 - Theft of vehicle->$1,000 but <$2,500 2 - Forgery-$1,000 or less
1400 BRICK CHURCH PIKE ***Days Inn***	**8**	3 - Probation violation- community corrections viol. 2 - Resisting stop, frisk, halt, arrest, or search 2 - Drug paraphernalia- unlawful use
1601 BUCHANAN ST ***Boost Mobile***	**7**	2 - Public intoxication 1 - Robbery 1 - Prostitution - patronizing
5515 SCRUGGS LN ***The Paddock at Grandview Apartments***	**7**	4 - Vehicle theft - $10,000 or gt, lt $60,000 2 - Juvenile, handgun possession - 2nd offense 2 - Assault, domestic bodily injury
3200 CLARKSVILLE PIKE ***Exxon***	**6**	2 - Drug paraphernalia- unlawful use 1 - Criminal trespass-aggravated 1 - Driving under the influence
16TH AVE N & BUCHANAN ST	**5**	2 - Drug paraphernalia- unlawful use 2 - Probation violation- misdemeanor 2 - Fail to be booked (criminal summons)
2298 ROSA L PARKS BLVD	**5**	2 - Driving- revoked license 2 - Driv. lic. - no d/l 1 - Driving- suspended license
1613 BUCHANAN ST ***Northwest Liquors***	**5**	1 - Evading arrest- misdemeanor 1 - Resisting stop, frisk, halt, arrest, or search 1 - Public intoxication
I 40 E & 21ST AVE N	**5**	5 - Driv. lic. - no d/l
1250 W H DAVIS DR	**4**	3 - Vandalism- $1,000 or less 1 - Assault, domestic bodily injury 1 - Assault, aggravated - deadly weapon - int/kn
2400 BUENA VISTA PIKE ***Overlook Ridge Apartments***	**4**	2 - Vandalism- $1,000 or less 1 - Probation violation- felony 1 - Resisting stop, frisk, halt, arrest, or search
2012 S HAMILTON RD ***Bordeaux Shopping Center***	**4**	4 - Criminal trespass 1 - Assault- offensive or provocative contact 1 - Public intoxication

Sourced from MNPD ARMS on 7/29/2020 7:24:31 AM. CAD calls retrieved from ECC's Computer Aided Dispatch system. Includes only calls where an officer response was made. Disposition codes 6 (Backup) and 11 (Signal 9) are excluded. Self-initiated calls are excluded. CFS located at hospitals, police precincts, and detention centers are excluded. Arrest information retrieved from the MNPD RMS warrants / arrests database. 1 arrest = 1 body. Includes adult and juvenile arrests. Arrests served by warrants division are excluded. 'Nearby Business' refers to a business establishment in close proximity of the address listed, and is provided for informational purposes only. There is no guarantee that all calls were dispatched to the business listed, because in some cases, multiple business establishments have the same address (e.g. a discount store that also contains a pharmacy). Due to the unique nature of apartment-based reporting, individual unit numbers and the address of the main office for a complex may sometimes both appear in this report.

Madison Precinct Hot Addresses
Multiple CFS / Arrests at the Same Location, Past 12 Weeks

METROPOLITAN POLICE DEPARTMENT
of Nashville and Davidson County

CFS Location / Nearby Business	Count	Counts - Top Ten Codes
333 RIO VISTA DR ***Charter Village Apartments***	**97**	22 - Domestic Disturbance (10-41) 20 - Disorderly Person (10-44) 18 - Want Officer for Investigation / Assistance (10-43)
3458 DICKERSON PKE ***WalMart***	**64**	13 - Transport Prisoner / Suspect (10-16) 12 - Disorderly Person (10-44) 11 - Want Officer for Investigation / Assistance (10-43)
335 FOREST PARK RD ***Lexington Garden Apartments***	**60**	18 - Disorderly Person (10-44) 13 - Want Officer for Investigation / Assistance (10-43) 6 - Domestic Disturbance (10-41)
665 MYATT DR ***InTown Suites Extended Stay***	**49**	17 - Want Officer for Investigation / Assistance (10-43) 11 - Domestic Disturbance (10-41) 5 - Suspicious Person (10-40)
300 E WEBSTER ST ***Gibson Creek Apartments***	**47**	12 - Domestic Disturbance (10-41) 8 - Want Officer for Investigation / Assistance (10-43) 8 - Theft (10-50)
200 GALLATIN PKE S ***Kroger***	**43**	11 - Want Officer for Investigation / Assistance (10-43) 10 - Disorderly Person (10-44) 7 - Fight / Assault (10-57)
201 E PALESTINE AV ***Falcon View Apartments***	**43**	11 - Domestic Disturbance (10-41) 6 - Want Officer for Investigation / Assistance (10-43) 5 - Disorderly Person (10-44)
3301 CREEKWOOD DR ***Knoll Crest Apartments***	**39**	11 - Domestic Disturbance (10-41) 5 - Disorderly Person (10-44) 4 - Person with Weapon (10-54)
500 CHEYENNE BLVD ***Old Hickory Community***	**39**	17 - Want Officer for Investigation / Assistance (10-43) 8 - Theft (10-50) 3 - Disorderly Person (10-44)
591 N DUPONT AV ***Madison Towers***	**36**	17 - Want Officer for Investigation / Assistance (10-43) 4 - Theft (10-50) 4 - Domestic Disturbance (10-41)
300 BERKLEY DR ***Berkley Hills Apartments***	**36**	8 - Investigate 911 Hang-Up Call (10-88) 8 - Want Officer for Investigation / Assistance (10-43) 6 - Domestic Disturbance (10-41)
721 DUE WEST AV N ***Highland Ridge Apartments***	**34**	9 - Domestic Disturbance (10-41) 8 - Want Officer for Investigation / Assistance (10-43) 6 - Disorderly Person (10-44)
714 DUE WEST AV N ***Easton Apartments***	**33**	12 - Want Officer for Investigation / Assistance (10-43) 8 - Domestic Disturbance (10-41) 5 - Theft (10-50)
510 HERITAGE DR ***LKJB Quality Assurance***	**28**	6 - Domestic Disturbance (10-41) 5 - Want Officer for Investigation / Assistance (10-43) 4 - Theft (10-50)
3258 BRICK CHURCH PKE ***Parkwood Villa Apartments***	**28**	8 - Theft (10-50) 7 - Domestic Disturbance (10-41) 5 - Disorderly Person (10-44)

Arrest Location	Count	Counts - Top Charges
3458 DICKERSON PIKE ***WalMart***	**26**	25 - Theft of merchandise- $1,000 or less 2 - Criminal trespass 1 - Assault, domestic offensive/provocative conduct
333 RIO VISTA DR ***Charter Village Apartments***	**11**	3 - Assault, domestic bodily injury 3 - Theft of property-$1,000 or less 2 - Poss. or casual exchange-cont.sub.
200 S GALLATIN PIKE ***Kroger***	**10**	5 - Public intoxication 3 - Theft of merchandise- $1,000 or less 2 - Criminal trespass
665 MYATT DR ***InTown Suites Extended Stay***	**8**	3 - Burglary 3 - Theft of vehicle-2,500 or > but<$10,000 2 - Failure to appear- b or c misd. or summons booking
317 MYATT DR ***Thorntons***	**6**	2 - Poss. or casual exchange-cont.sub. 2 - Driving under the influence 1 - Criminal trespass
3411 MEADOW CT	**6**	16 - Weapon - felon in possession of a handgun 5 - Poss. or casual exchange-cont.sub. 3 - Poss.w/int-cont.sub.- sch. i
200 N GALLATIN PIKE	**5**	2 - Criminal trespass 2 - Driving under the influence 2 - Public intoxication
2043 NEELYS BEND RD	**5**	5 - Criminal trespass 2 - Vandalism- $1,000 or less
1806 N GALLATIN PIKE	**4**	1 - Sex offender registration viol.-3rd offense or more 1 - Vandalism- $1,000 or less 1 - Contempt-conditional bond release violation
300 E WEBSTER ST ***Gibson Creek Apartments***	**4**	1 - Failure to be booked 1 - Duty upon striking an unattended vehicle 1 - Driv. lic. - no d/l
600 ROTHWOOD AVE ***Rothwood Apartments***	**4**	1 - Assault- offensive or provocative contact 1 - Assault-bodily injury 1 - Assault- fear of bodily injury
721 DUE WEST AVE N ***Highland Ridge Apartments***	**3**	1 - Assault, domestic bodily injury 1 - Assault, aggravated - deadly weapon - int/kn 1 - Assault- offensive or provocative contact
3443 DICKERSON PIKE	**3**	2 - Assault, aggravated - strangulation - int/kn 1 - Assault, agg serious bodily injury- int/kn 1 - Assault, domestic bodily injury
500 CHEYENNE BLVD ***Old Hickory Community***	**3**	2 - Assault, domestic offensive/provocative conduct 1 - Contraband in penal inst.-intoxicant/contr. substance
335 FOREST PARK RD ***Lexington Garden Apartments***	**3**	4 - Assault, aggravated - deadly weapon - int/kn 4 - Burglary- motor vehicle 1 - Evading arrest- misdemeanor

Sourced from MNPD ARMS on 7/29/2020 7:24:31 AM. CAD calls retrieved from ECC's Computer Aided Dispatch system. Includes only calls where an officer response was made. Disposition codes 6 (Backup) and 11 (Signal 9) are excluded. Self-initiated calls are excluded. CFS located at hospitals, police precincts, and detention centers are excluded. Arrest information retrieved from the MNPD RMS warrants / arrests database. 1 arrest = 1 body. Includes adult and juvenile arrests. Arrests served by warrants division are excluded. 'Nearby Business' refers to a business establishment in close proximity of the address listed, and is provided for informational purposes only. There is no guarantee that all calls were dispatched to the business listed, because in some cases, multiple business establishments have the same address (e.g. a discount store that also contains a pharmacy). Due to the unique nature of apartment-based reporting, individual unit numbers and the address of the main office for a complex may sometimes both appear in this report.

Midtown Hills Precinct Hot Addresses
Multiple CFS / Arrests at the Same Location, Past 12 Weeks

METROPOLITAN POLICE DEPARTMENT
of Nashville and Davidson County

CFS Location / Nearby Business	Count	Counts - Top Ten Codes
301 28TH AV N ***Parthenon Towers***	**54**	18 - Want Officer for Investigation / Assistance (10-43) 11 - Disorderly Person (10-44) 9 - Domestic Disturbance (10-41)
15180 OLD HICKORY BLVD ***Hickory Point at Brentwood***	**34**	6 - Disorderly Person (10-44) 6 - Domestic Disturbance (10-41) 4 - Want Officer for Investigation / Assistance (10-43)
2500 WEST END AV ***Centennial Park***	**33**	10 - Disorderly Person (10-44) 8 - Want Officer for Investigation / Assistance (10-43) 4 - Fight / Assault (10-57)
1501 DEMONBREUN ST ***Comfort Inn***	**32**	16 - Disorderly Person (10-44) 5 - Want Officer for Investigation / Assistance (10-43) 5 - Domestic Disturbance (10-41)
420 WELSHWOOD DR ***Mandolin Apartments***	**31**	20 - Want Officer for Investigation / Assistance (10-43) 5 - Theft (10-50) 2 - Domestic Disturbance (10-41)
5242 EDMONDSON PKE ***Bradford Woods Apartments***	**29**	6 - Want Officer for Investigation / Assistance (10-43) 6 - Domestic Disturbance (10-41) 4 - Missing Person (10-75)
600 WHISPERING HILLS DR ***Audubon Park Apartments***	**28**	7 - Want Officer for Investigation / Assistance (10-43) 6 - Domestic Disturbance (10-41) 4 - Theft (10-50)
1702 WEST END AV ***Twice Daily***	**28**	19 - Disorderly Person (10-44) 7 - Theft (10-50) 1 - Person with Weapon (10-54)
2001 8TH AV S ***Exxon***	**27**	14 - Disorderly Person (10-44) 6 - Theft (10-50) 3 - Want Officer for Investigation / Assistance (10-43)
415 TUSCULUM RD ***McMurray Manor Apartments***	**26**	7 - Suspicious Person (10-40) 6 - Theft (10-50) 5 - Want Officer for Investigation / Assistance (10-43)
455 SWISS AV ***Swiss Ridge & Swiss View Apartments***	**26**	7 - Want Officer for Investigation / Assistance (10-43) 6 - Disorderly Person (10-44) 4 - Shots Fired (10-83)
550 HARDING PL ***Caldwell Courts Condominiums***	**25**	8 - Want Officer for Investigation / Assistance (10-43) 5 - Domestic Disturbance (10-41) 3 - Missing Person (10-75)
1909 8TH AV S ***MapCo***	**22**	7 - Theft (10-50) 7 - Disorderly Person (10-44) 3 - Want Officer for Investigation / Assistance (10-43)
1500 12TH AV S	**21**	7 - Disorderly Person (10-44) 5 - Domestic Disturbance (10-41) 3 - Theft (10-50)
1401 CHARLOTTE AV ***Exxon***	**21**	8 - Disorderly Person (10-44) 3 - Want Officer for Investigation / Assistance (10-43) 2 - Domestic Disturbance (10-41)

Arrest Location	Count	Counts - Top Charges
I 440 W & HILLSBORO PIKE	**5**	3 - Driv. lic. - no d/l 1 - Fugitive from justice- with warrant 1 - Driving under the influence
ELYSIAN FIELDS RD & NOLENSVILLE PIKE	**3**	2 - Driving under the influence 2 - Driving- suspended license 1 - Poss. or casual exchange-cont.sub.
I 65 N & WEDGEWOOD AVE	**3**	2 - Driv. lic. - no d/l 1 - Driving- revoked license
2421 POWELL AVE ***WalMart***	**3**	2 - Assault, aggravated - deadly weapon - int/kn 1 - Theft of merchandise- $1,000 or less
2901 NOLENSVILLE PIKE ***White Castle***	**3**	1 - Robbery 1 - Driv. lic. - no d/l 1 - Driving- suspended license
29TH AVE N & WEST END AVE	**3**	1 - Resisting stop, frisk, halt, arrest, or search 1 - Poss. or casual exchange-cont.sub. 1 - Driving under the influence
5621 FRANKLIN PIKE ***Shell Gas Station***	**3**	2 - Failure to be booked 1 - Evading arrest- motor vehicle- risk of injury 1 - Assault, domestic offensive/provocative conduct
1401 CHARLOTTE AVE ***Exxon***	**3**	1 - Driv. lic. - no d/l 1 - Failure to be booked 1 - Disorderly conduct
17TH AVE S & BROADWAY	**2**	1 - Vandalism- $1,000 or less 1 - Assault, domestic offensive/provocative conduct 1 - Driving- revoked license
1719 WEST END AVE ***Aloft Nashville West End Hotel***	**2**	1 - Criminal trespass 1 - Reckless endangerment- weapon 1 - Weapon- possession while under influence
1816 DIVISION ST ***The Red Door Saloon***	**2**	2 - Public intoxication
18TH AVE S & CAPERS AVE	**2**	2 - Burglary- motor vehicle 2 - Juvenile, curfew
2017 8TH AVE S ***Daily's***	**2**	1 - Drug paraphernalia- unlawful use 1 - Theft of merchandise- $1,000 or less 1 - Public intoxication
2165 BRANSFORD AVE	**2**	1 - Assault-bodily injury 1 - Theft of merchandise- >$1,000 but < $2,500
11TH AVE S & ARGYLE AVE	**2**	2 - Failure to appear- b or c misd. or summons booking 1 - Poss. or casual exchange-cont.sub.

Sourced from MNPD ARMS on 7/29/2020 7:24:31 AM. CAD calls retrieved from ECC's Computer Aided Dispatch system. Includes only calls where an officer response was made. Disposition codes 6 (Backup) and 11 (Signal 9) are excluded. Self-initiated calls are excluded. CFS located at hospitals, police precincts, and detention centers are excluded. Arrest information retrieved from the MNPD RMS warrants / arrests database. 1 arrest = 1 body. Includes adult and juvenile arrests. Arrests served by warrants division are excluded. 'Nearby Business' refers to a business establishment in close proximity of the address listed, and is provided for informational purposes only. There is no guarantee that all calls were dispatched to the business listed, because in some cases, multiple business establishments have the same address (e.g. a discount store that also contains a pharmacy). Due to the unique nature of apartment-based reporting, individual unit numbers and the address of the main office for a complex may sometimes both appear in this report.

Other Reports

CompStat Weekly Analysis is provided by the Metropolitan Nashville Police Department Crime Analysis Section. This report is intended to be a management and planning tool and does not reflect the official UCR counts for the department.

"The only man who never makes a mistake is the man who never does anything."
- Theodore Roosevelt

Begin Date: 07/19/2020
End Date: 07/25/2020
Week: 30

APR Data

Precinct Assignment	YTD	Last Week
Madison	0	0
Hermitage	228	10
North	1	0
East	111	0
Central	0	0
Midtown Hills	88	0
South	225	19
West	0	0
County	**653**	**29**

APR Initiated by	YTD	Last Week
Dispatched	313	15
Referred by Field Supervisor	3	0
Self Initiated	52	2
Walk In	285	12

Criteria	YTD	Last Week
Met APR Criteria	524	23
Pending Less Than 30 Minutes	89	4
Pending Over 30 Minutes	40	2

Result	YTD	Last Week
Complainant Gone	7	0
Complainant Waiting	273	0
No Answer at Call Back	20	0
Requested Officer Respond	9	2
Reviewed Text of Call With Complainant	344	27

Action Taken	YTD	Last Week
Incident Report Completed	605	25
No Police Action Required	24	2
Sent Back to Pending	24	2

Percent of CFS by Precinct Assignment (YTD)

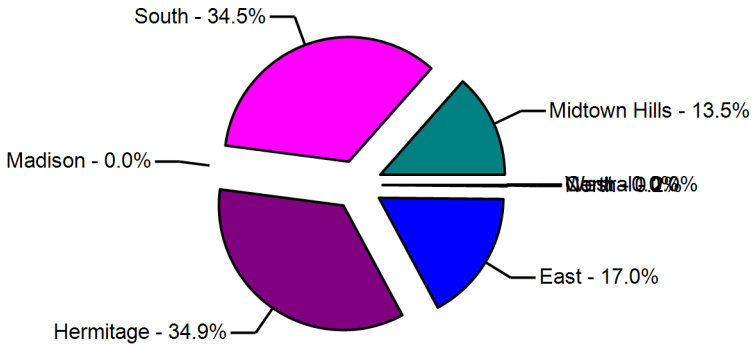

Action Taken (YTD)



Sourced from data entered at each precinct.

Case Preparation Section - Case File Inventory

METROPOLITAN POLICE DEPARTMENT
of Nashville and Davidson County

Most Recent Reporting Period Entered: 7/17/2020

Status	Prior Week	Compstat Week	Change	Same Wk Last Year	Compstat Week	Change
Case Backlog	37	14	-164.3 %	94	14	-571.4 %
Avg Number of Days to Complete	11	10	-1	10	10	0

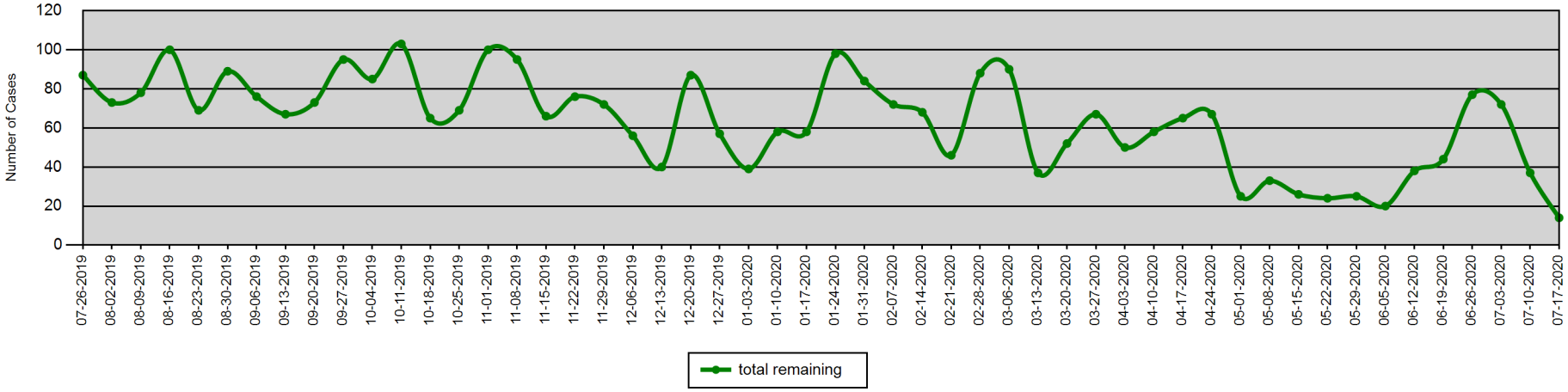

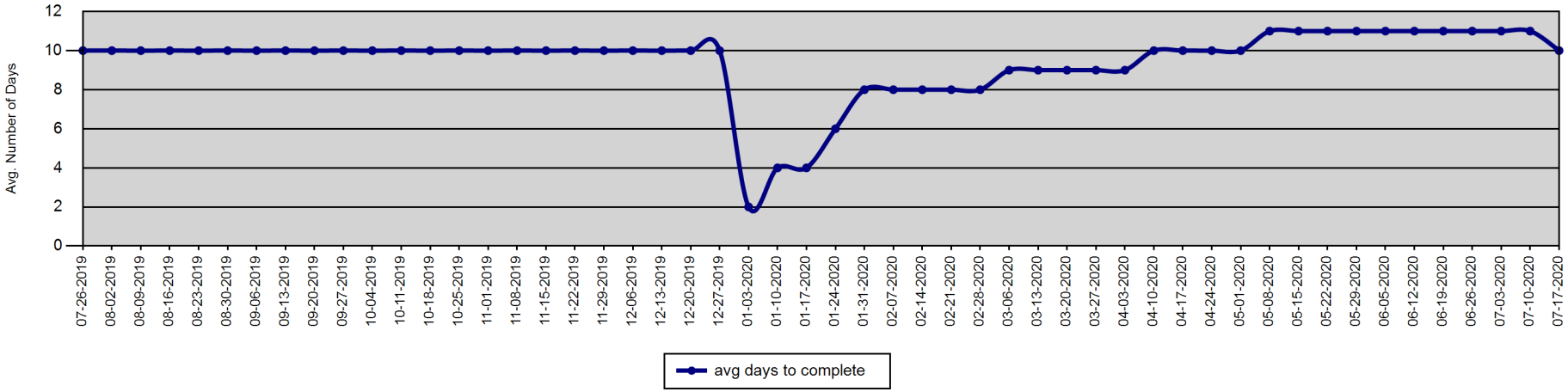

Report created on 7/29/2020 7:24:32 AM. Sources information provided by Case Preparation Division. This report is intended to be a management and planning tool and is not an exact representation of workload.

Court Attendance - 310s Issued by Month

METROPOLITAN POLICE DEPARTMENT
of Nashville and Davidson County

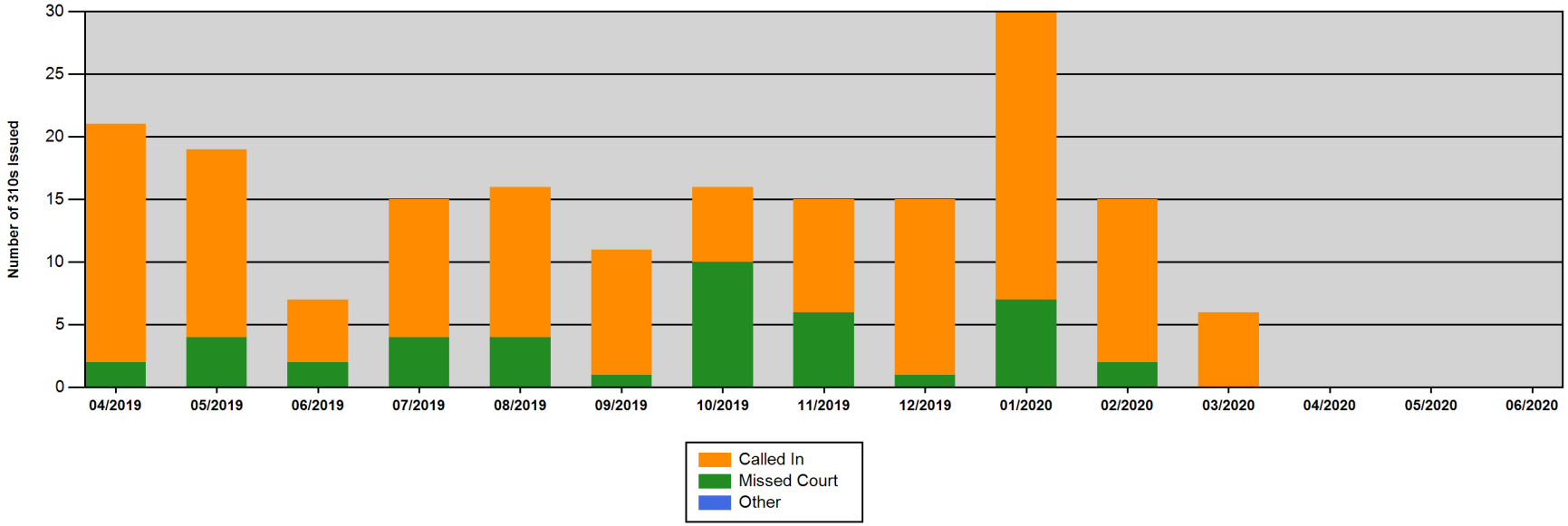

	04/2019	05/2019	06/2019	07/2019	08/2019	09/2019	10/2019	11/2019	12/2019	01/2020	02/2020	03/2020	04/2020	05/2020	06/2020
Called In	19	15	5	11	12	10	6	9	14	23	13	6	0	0	0
Missed Court	2	4	2	4	4	1	10	6	1	7	2	0	0	0	0
Other	0	0	0	0	0	0	0	0	0	0	0	0	0	0	0
Total	**21**	**19**	**7**	**15**	**16**	**11**	**16**	**15**	**15**	**30**	**15**	**6**	**0**	**0**	**0**

Report created on 7/29/2020 7:24:32 AM. MNPD Form 310 is a Notification of Violation of Court Appearance Procedures.

Violations include 'improperly dressed,' 'failed to appear,' 'clocked in, but didn't go to court,' 'late for court,' and 'called with excuse.'

Percentage of Incident Reports Included in CompStat Analysis

METROPOLITAN POLICE DEPARTMENT
of Nashville and Davidson County

Percentage of incident reports entered into ARMS by the following wednesday of each week.

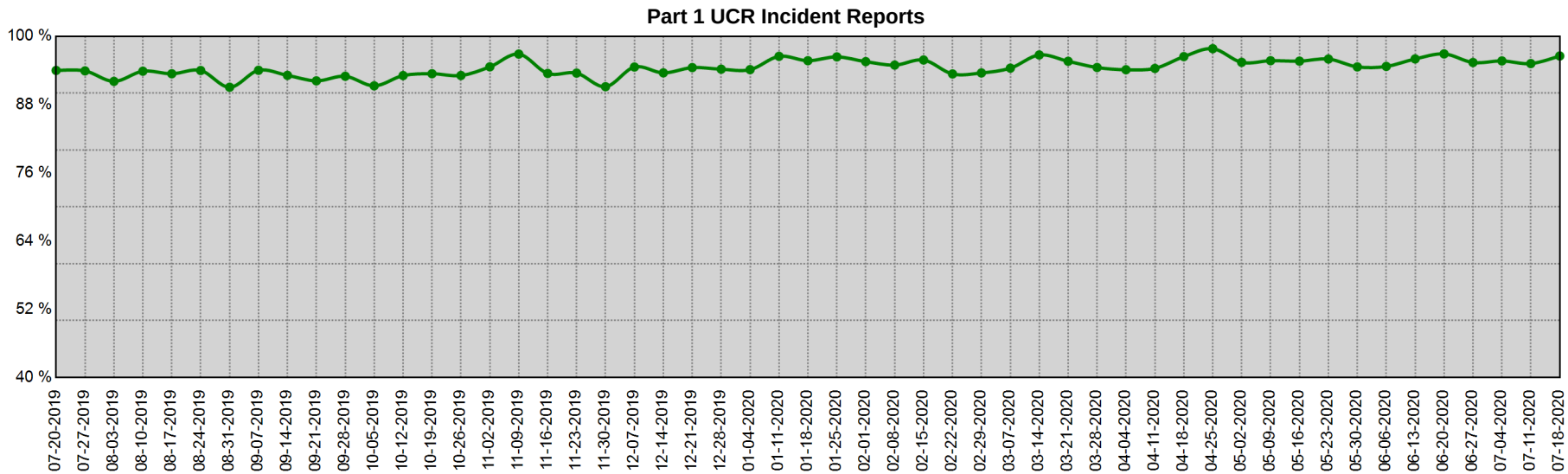

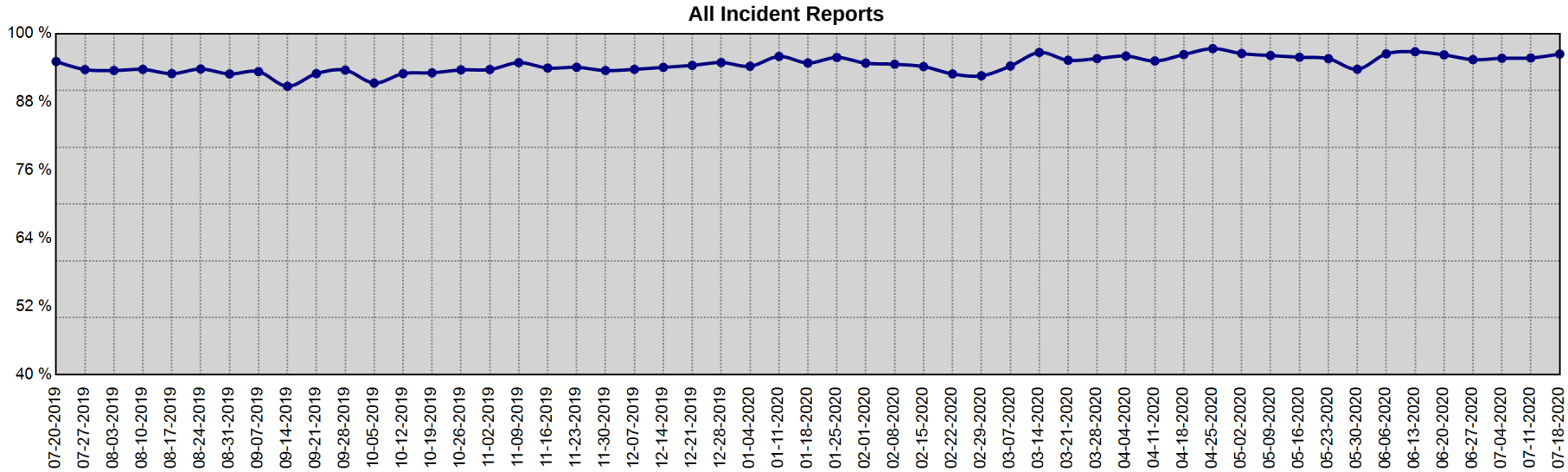

Date Range	Part I UCR Incident Reports			All Incident Reports		
	Min	Max	Mean	Min	Max	Mean
7-20-2019 to 7-18-2020	91.0 %	97.8 %	94.5 %	90.7 %	97.4 %	94.6 %

Information summarized for CompStat week ending 7/25/2020

Sourced from MNPD ARMS on 7/29/2020 7:24:33 AM. The figures above were sourced from incident reports using Uniform Crime Reporting definitions and reporting guidelines, based on the date when the crime was reported. This report is intended to be a management and planning tool and does not reflect the official UCR counts for the department.

Map Section

CompStat Weekly Analysis is provided by the Metropolitan Nashville Police Department Crime Analysis Section. This report is intended to be a management and planning tool and does not reflect the official UCR counts for the department.

"The only man who never makes a mistake is the man who never does anything."
- Theodore Roosevelt

Begin Date: 07/19/2020
End Date: 07/25/2020
Week: 30

YTD Gunshot Victims - Countywide

Gunshot Homicides / Injuries

Zone	Prior YTD	YTD	Change	Percent Change
111	4	2	-2	-50.0%
113	2	0	-2	-100.0%
115	0	1	1	-
117	0	0	0	-
121	0	0	0	-
123	2	1	-1	-50.0%
125	0	2	2	-
211	8	15	7	87.5%
213	0	1	1	-
215	1	0	-1	-100.0%
217	0	0	0	-
221	4	12	8	200.0%
223	9	7	-2	-22.2%
225	5	7	2	40.0%
227	3	2	-1	-33.3%
311	5	4	-1	-20.0%
313	2	1	-1	-50.0%
315	2	2	0	0.0%
317	2	3	1	50.0%
321	4	4	0	0.0%
323	3	8	5	166.7%
325	2	4	2	100.0%
331	4	1	-3	-75.0%
333	3	5	2	66.7%
335	5	8	3	60.0%
411	0	0	0	-
413	2	0	-2	-100.0%
415	0	0	0	-
421	0	0	0	-
423	1	0	-1	-100.0%
425	1	1	0	0.0%
511	26	15	-11	-42.3%
513	3	8	5	166.7%

Zone	Prior YTD	YTD	Change	Percent Change
515	0	5	5	-
517	1	0	-1	-100.0%
521	3	3	0	0.0%
523	4	11	7	175.0%
525	1	0	-1	-100.0%
531	3	4	1	33.3%
533	3	1	-2	-66.7%
535	2	3	1	50.0%
611	16	15	-1	-6.3%
613	29	10	-19	-65.5%
615	14	17	3	21.4%
617	4	2	-2	-50.0%
621	6	4	-2	-33.3%
623	9	6	-3	-33.3%
625	2	3	1	50.0%
627	0	5	5	-
711	2	4	2	100.0%
713	2	1	-1	-50.0%
715	3	5	2	66.7%
721	5	11	6	120.0%
723	2	2	0	0.0%
725	0	0	0	-
727	1	3	2	200.0%
811	2	2	0	0.0%
813	0	3	3	-
815	2	1	-1	-50.0%
821	3	2	-1	-33.3%
823	0	1	1	-
825	0	2	2	-
831	4	2	-2	-50.0%
833	0	0	0	-
835	0	4	4	-
Total	**226**	**246**	**20**	**8.8%**

YTD, 75.6% of all gunshot homicides and injuries have occurred in 22 MNPD zones, an area that covers 36.6% of the total area of Davidson County.

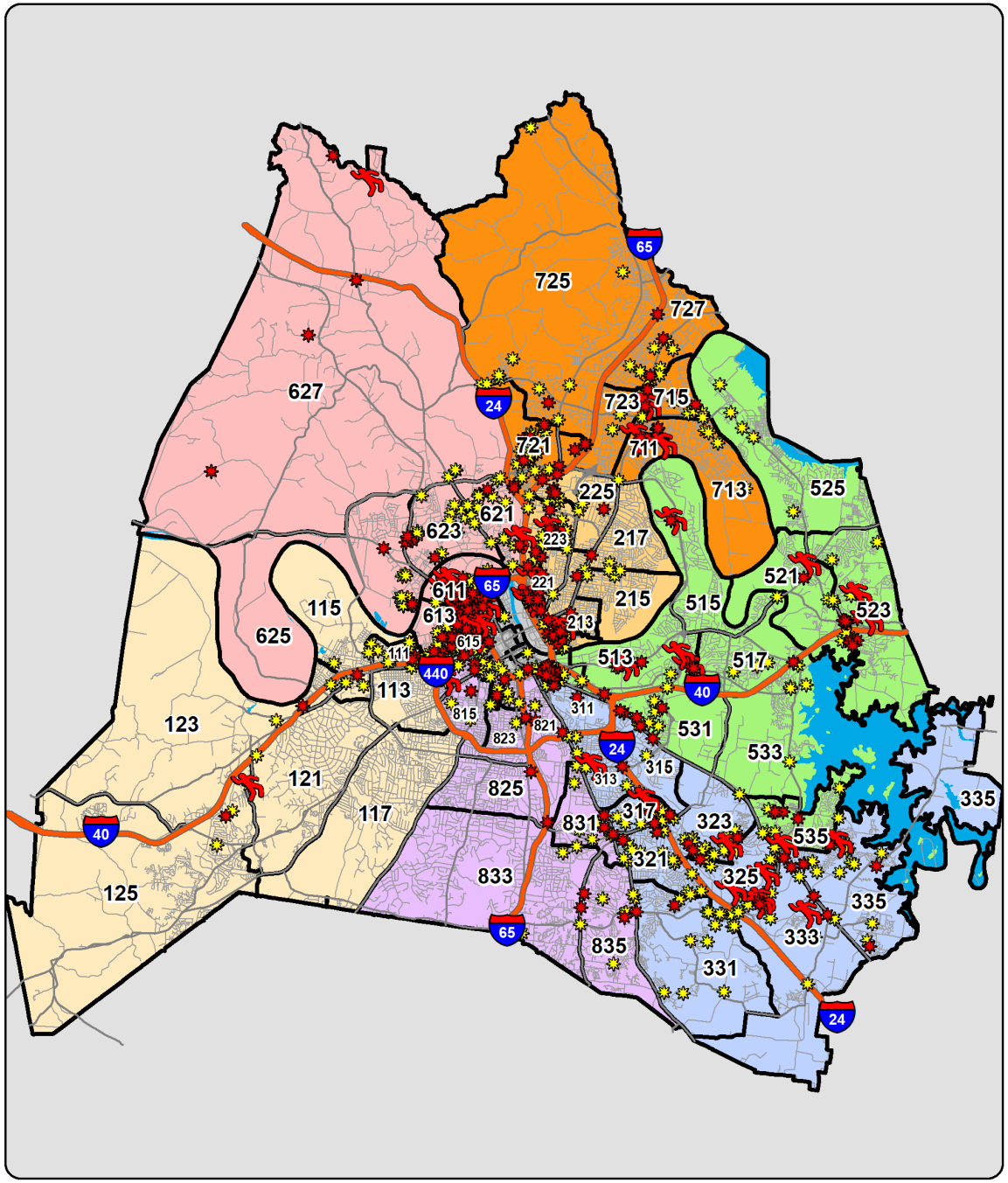

YTD Shootings Gunshot Homicide Gunshot Injury Property Damage Involving Firearm

Sourced from MNPD ARMS on 7/29/2020 7:24:33 AM. The information in this report is sourced from incident reports using UCR definitions and reporting guidelines, based on the date when the crime was reported, and aggregated by incident location. 'Gunshot Homicide / Injury' counts include only violent incidents (homicide, rape, robbery, and aggravated assault) in which one or more victims received a fatal or non-fatal gunshot wound. Suicides, suicide attempts, and accidental shootings are excluded. 'Property Damage' counts include all incidents that (1) include a 'Damage to Property' (NIBRS 290) offense, and (2) list a firearm in the Weapons/Tool' section of the incident report. Unfounded incidents are excluded from these counts. MNPD splits the geography of Davidson County into 1,500+ Reporting Areas (RPA's), ranging in size from 0.003 square miles to 14.9 square miles. The average RPA size is 0.34 square miles.

Gunshot Victims - Countywide (Homicides and Injuries)

Based on date when each incident was reported.

METROPOLITAN POLICE DEPARTMENT
of Nashville and Davidson County

Gunshot Victims (Homicides and Injuries), Annual Totals - Green Line Represents the Previous 16 Year Average

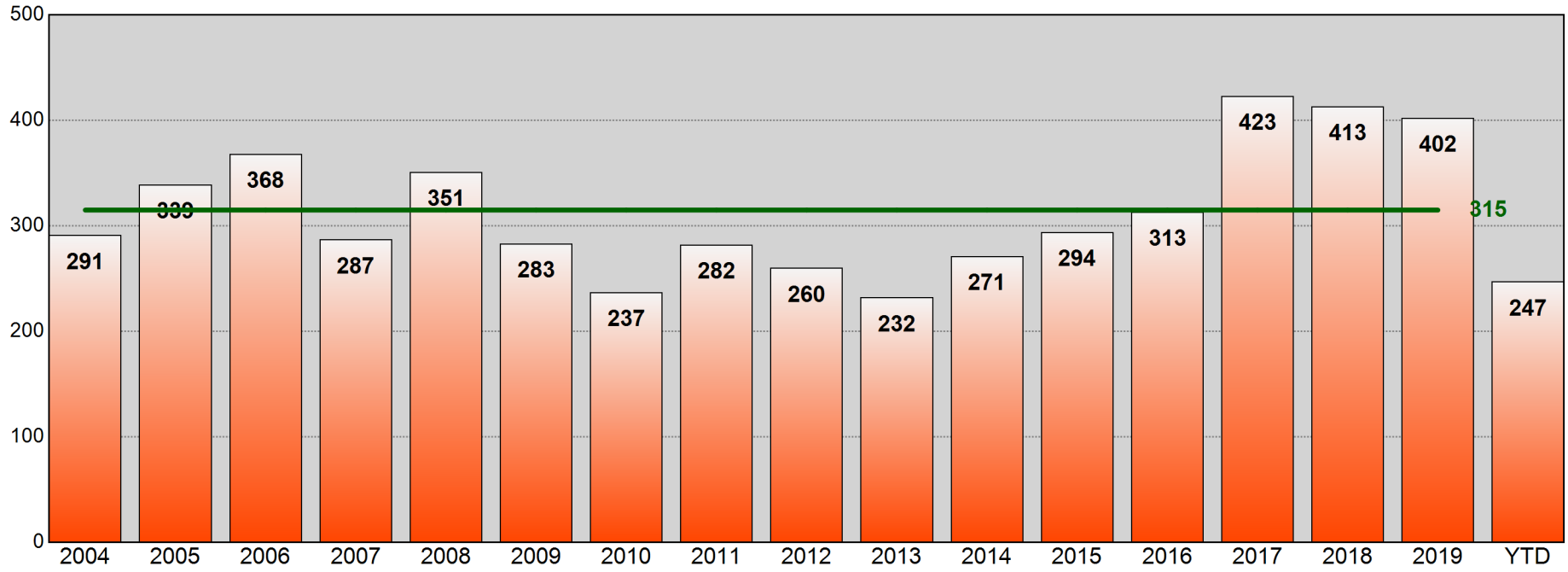

Age of Gunshot Victim
Annual Totals, Past 5 Years

Age	2015	Percent of Total	2016	Percent of Total	2017	Percent of Total	2018	Percent of Total	2019	Percent of Total
0-12	2	0.7%	3	1.0%	5	1.2%	5	1.2%	5	1.2%
13-17	32	10.9%	27	8.6%	49	11.6%	43	10.4%	19	4.7%
18-24	116	39.5%	96	30.7%	137	32.4%	135	32.7%	137	34.1%
25-34	82	27.9%	89	28.4%	128	30.3%	129	31.2%	127	31.6%
35-44	32	10.9%	52	16.6%	52	12.3%	46	11.1%	66	16.4%
45-54	14	4.8%	24	7.7%	29	6.9%	37	9.0%	36	9.0%
55-64	13	4.4%	12	3.8%	14	3.3%	13	3.1%	7	1.7%
65+	2	0.7%	6	1.9%	5	1.2%	4	1.0%	4	1.0%
Unk	1	0.3%	4	1.3%	4	0.9%	1	0.2%	1	0.2%

Age of Gunshot Victim
YTD Comparison

Age	Prior YTD	Percent of Total	YTD	Percent of Total	Change	Percent Change
0-12	2	0.9%	3	1.2%	1	50.0%
13-17	11	4.9%	16	6.5%	5	45.5%
18-24	81	35.8%	77	31.2%	-4	-4.9%
25-34	74	32.7%	75	30.4%	1	1.4%
35-44	32	14.2%	42	17.0%	10	31.3%
45-54	21	9.3%	21	8.5%	0	0.0%
55-64	1	0.4%	8	3.2%	7	700.0%
65+	3	1.3%	2	0.8%	-1	-33.3%
Unk	1	0.4%	3	1.2%	2	200.0%

Information summarized for CompStat week ending 07/25/2020.

Sourced from MNPD ARMS on 7/29/2020 7:24:34 AM. The information in this report is sourced from incident reports using UCR definitions and reporting guidelines, based on report date, aggregated by incident location. Only includes violent incidents (homicide, rape, robbery, and aggravated assault) in which one or more victims received a fatal or non-fatal gunshot wound. Suicides, suicide attempts, and accidental shootings are excluded.

Gunshot Victims (Homicides, Injuries, and Property Damage)

METROPOLITAN POLICE DEPARTMENT
of Nashville and Davidson County

Aggregated by precinct (incident location). Based on date when each incident was reported.

		Rolling Two Week				Rolling Eight Week				YTD				Rolling Twenty-Four Month			
		Prior Week	Last Week	Change	% Change	Prior 4 Weeks	Last 4 Weeks	Change	% Change	Prior YTD	YTD	Change	% Change	Prior 52 Weeks	Last 52 Weeks	Change	% Change
West	Gunshot Homicide	0	0	0	-	0	0	0	-	0	1	1	-	4	3	-1	-25.0%
	Gunshot Injury	0	0	0	-	2	0	-2	-100.0%	8	5	-3	-37.5%	11	8	-3	-27.3%
	Property Damage	1	0	-1	-100.0%	6	3	-3	-50.0%	13	24	11	84.6%	21	29	8	38.1%
East	Gunshot Homicide	0	0	0	-	1	2	1	100.0%	3	6	3	100.0%	8	11	3	37.5%
	Gunshot Injury	7	2	-5	-71.4%	6	9	3	50.0%	27	38	11	40.7%	42	55	13	31.0%
	Property Damage	4	3	-1	-25.0%	8	14	6	75.0%	50	55	5	10.0%	80	78	-2	-2.5%
South	Gunshot Homicide	1	0	-1	-100.0%	3	1	-2	-66.7%	5	10	5	100.0%	14	13	-1	-7.1%
	Gunshot Injury	2	0	-2	-100.0%	11	2	-9	-81.8%	27	31	4	14.8%	48	58	10	20.8%
	Property Damage	7	5	-2	-28.6%	16	25	9	56.3%	84	109	25	29.8%	169	158	-11	-6.5%
Central	Gunshot Homicide	0	0	0	-	0	0	0	-	1	0	-1	-100.0%	1	0	-1	-100.0%
	Gunshot Injury	0	0	0	-	0	0	0	-	3	1	-2	-66.7%	7	6	-1	-14.3%
	Property Damage	0	0	0	-	0	3	3	-	3	6	3	100.0%	6	8	2	33.3%
Hermitage	Gunshot Homicide	1	1	0	0.0%	2	2	0	0.0%	6	8	2	33.3%	13	10	-3	-23.1%
	Gunshot Injury	4	2	-2	-50.0%	9	11	2	22.2%	40	42	2	5.0%	64	67	3	4.7%
	Property Damage	0	2	2	-	16	13	-3	-18.8%	41	78	37	90.2%	72	98	26	36.1%
North	Gunshot Homicide	0	0	0	-	1	1	0	0.0%	10	12	2	20.0%	17	25	8	47.1%
	Gunshot Injury	1	0	-1	-100.0%	12	5	-7	-58.3%	70	50	-20	-28.6%	107	93	-14	-13.1%
	Property Damage	8	5	-3	-37.5%	27	27	0	0.0%	108	122	14	13.0%	177	192	15	8.5%
Madison	Gunshot Homicide	0	0	0	-	2	1	-1	-50.0%	2	3	1	50.0%	5	5	0	0.0%
	Gunshot Injury	1	0	-1	-100.0%	5	2	-3	-60.0%	13	23	10	76.9%	26	32	6	23.1%
	Property Damage	3	1	-2	-66.7%	11	12	1	9.1%	48	67	19	39.6%	84	98	14	16.7%
Midtown Hills	Gunshot Homicide	0	0	0	-	1	0	-1	-100.0%	2	1	-1	-50.0%	2	3	1	50.0%
	Gunshot Injury	1	1	0	0.0%	3	4	1	33.3%	9	16	7	77.8%	23	29	6	26.1%
	Property Damage	4	1	-3	-75.0%	10	8	-2	-20.0%	19	41	22	115.8%	39	66	27	69.2%
County	Gunshot Homicide	2	1	-1	-50.0%	10	7	-3	-30.0%	29	41	12	41.4%	64	70	6	9.4%
	Gunshot Injury	16	5	-11	-68.8%	48	33	-15	-31.3%	197	206	9	4.6%	328	348	20	6.1%
	Property Damage	27	17	-10	-37.0%	94	105	11	11.7%	366	502	136	37.2%	648	727	79	12.2%

Information summarized for CompStat week ending 07/25/2020.

Sourced from MNPD ARMS on 7/29/2020 7:24:34 AM. The information in this report is sourced from incident reports using UCR definitions and reporting guidelines, based on report date, aggregated by incident location. Only includes violent incidents (homicide, rape, robbery, and aggravated assault) in which one or more victims received a fatal or non-fatal gunshot wound. Suicides, suicide attempts, and accidental shootings are excluded.

YTD Gunshot Victims - West Precinct

Gunshot Homicides / Injuries				
Zone	Prior YTD	YTD	Change	Percent Change
111	4	2	-2	-50.0%
113	2	0	-2	-100.0%
115	0	1	1	-
117	0	0	0	-
121	0	0	0	-
123	2	1	-1	-50.0%
125	0	2	2	-
Total	**8**	**6**	**-2**	**-25.0%**

Property Damage with Firearm				
Zone	Prior YTD	YTD	Change	Percent Change
111	7	13	6	85.7%
113	1	0	-1	-100.0%
115	0	4	4	-
117	0	0	0	-
121	0	2	2	-
123	4	2	-2	-50.0%
125	1	3	2	200.0%
Total	**13**	**24**	**11**	**84.6%**

Age of Victim - Gunshot Homicides / Injuries						
Age	Prior YTD	Percent of Total	YTD	Percent of Total	Change	Percent Change
0-12	0	0.0%	0	0.0%	0	-
13-17	4	50.0%	0	0.0%	-4	-100.0%
18-24	1	12.5%	2	33.3%	1	100.0%
25-34	2	25.0%	3	50.0%	1	50.0%
35-44	1	12.5%	0	0.0%	-1	-100.0%
45-54	0	0.0%	0	0.0%	0	-
55-64	0	0.0%	1	16.7%	1	-
65+	0	0.0%	0	0.0%	0	-

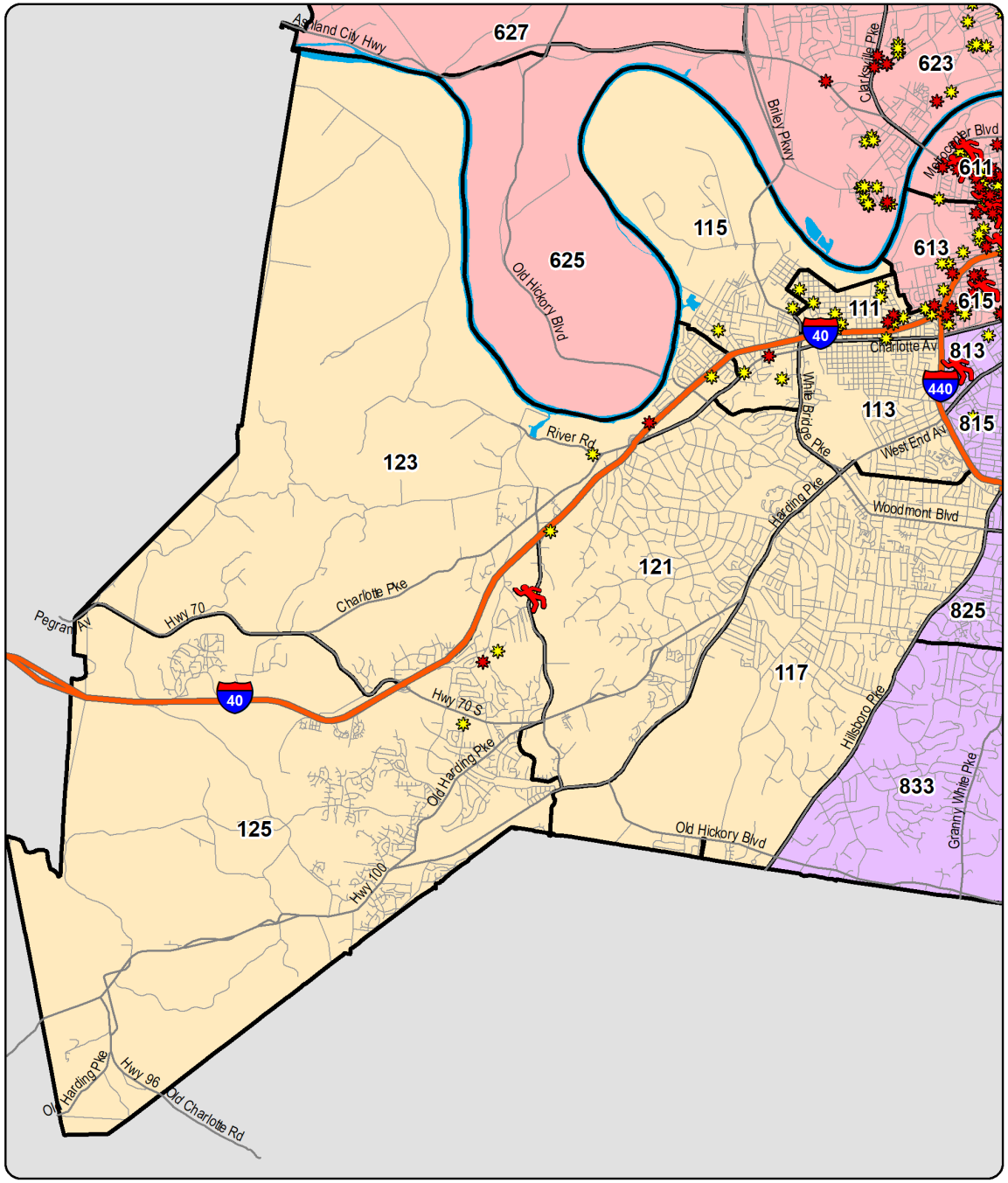

YTD Shootings Gunshot Homicide Gunshot Injury Property Damage Involving Firearm

Annual Totals - Gunshot Homicides / Injuries

Green Line Represents the Previous 16 Year Average

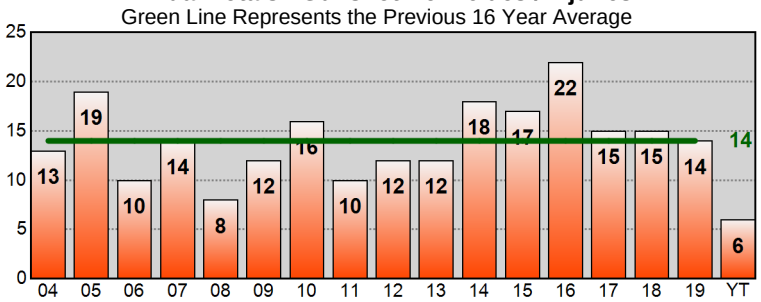

Sourced from MNPD ARMS on 7/29/2020 7:24:35 AM. The information in this report is sourced from incident reports using UCR definitions and reporting guidelines, based on the date when the crime was reported, and aggregated by incident location. 'Gunshot Homicide / Injury' counts include only violent incidents (homicide, rape, robbery, and aggravated assault) in which one or more victims received a fatal or non-fatal gunshot wound. Suicides, suicide attempts, and accidental shootings are excluded. 'Property Damage' counts include all incidents that (1) include a 'Damage to Property' (NIBRS 290) offense, and (2) list a firearm in the Weapons/Tool' section of the incident report. Unfounded incidents are excluded from these counts.

YTD Gunshot Victims - East Precinct

Gunshot Homicides / Injuries				
Zone	Prior YTD	YTD	Change	Percent Change
211	8	15	7	87.5%
213	0	1	1	-
215	1	0	-1	-100.0%
217	0	0	0	-
221	4	12	8	200.0%
223	9	7	-2	-22.2%
225	5	7	2	40.0%
227	3	2	-1	-33.3%
Total	**30**	**44**	**14**	**46.7%**

Property Damage with Firearm				
Zone	Prior YTD	YTD	Change	Percent Change
211	10	13	3	30.0%
213	1	1	0	0.0%
215	4	3	-1	-25.0%
217	2	3	1	50.0%
221	7	7	0	0.0%
223	10	18	8	80.0%
225	10	8	-2	-20.0%
227	6	2	-4	-66.7%
Total	**50**	**55**	**5**	**10.0%**

Age of Victim - Gunshot Homicides / Injuries						
Age	Prior YTD	Percent of Total	YTD	Percent of Total	Change	Percent Change
0-12	1	3.3%	1	2.3%	0	0.0%
13-17	1	3.3%	3	6.8%	2	200.0%
18-24	8	26.7%	15	34.1%	7	87.5%
25-34	12	40.0%	18	40.9%	6	50.0%
35-44	4	13.3%	3	6.8%	-1	-25.0%
45-54	4	13.3%	3	6.8%	-1	-25.0%
55-64	0	0.0%	1	2.3%	1	-
65+	0	0.0%	0	0.0%	0	-

Annual Totals - Gunshot Homicides / Injuries

Green Line Represents the Previous 16 Year Average

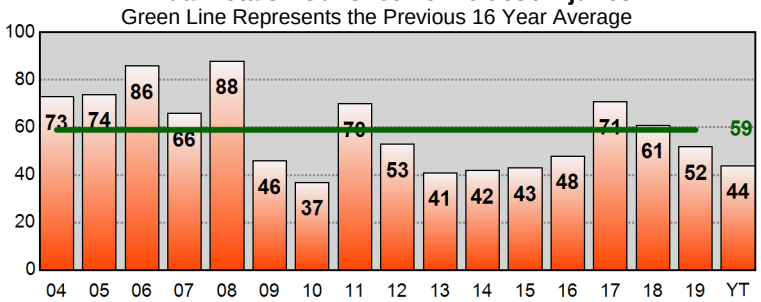

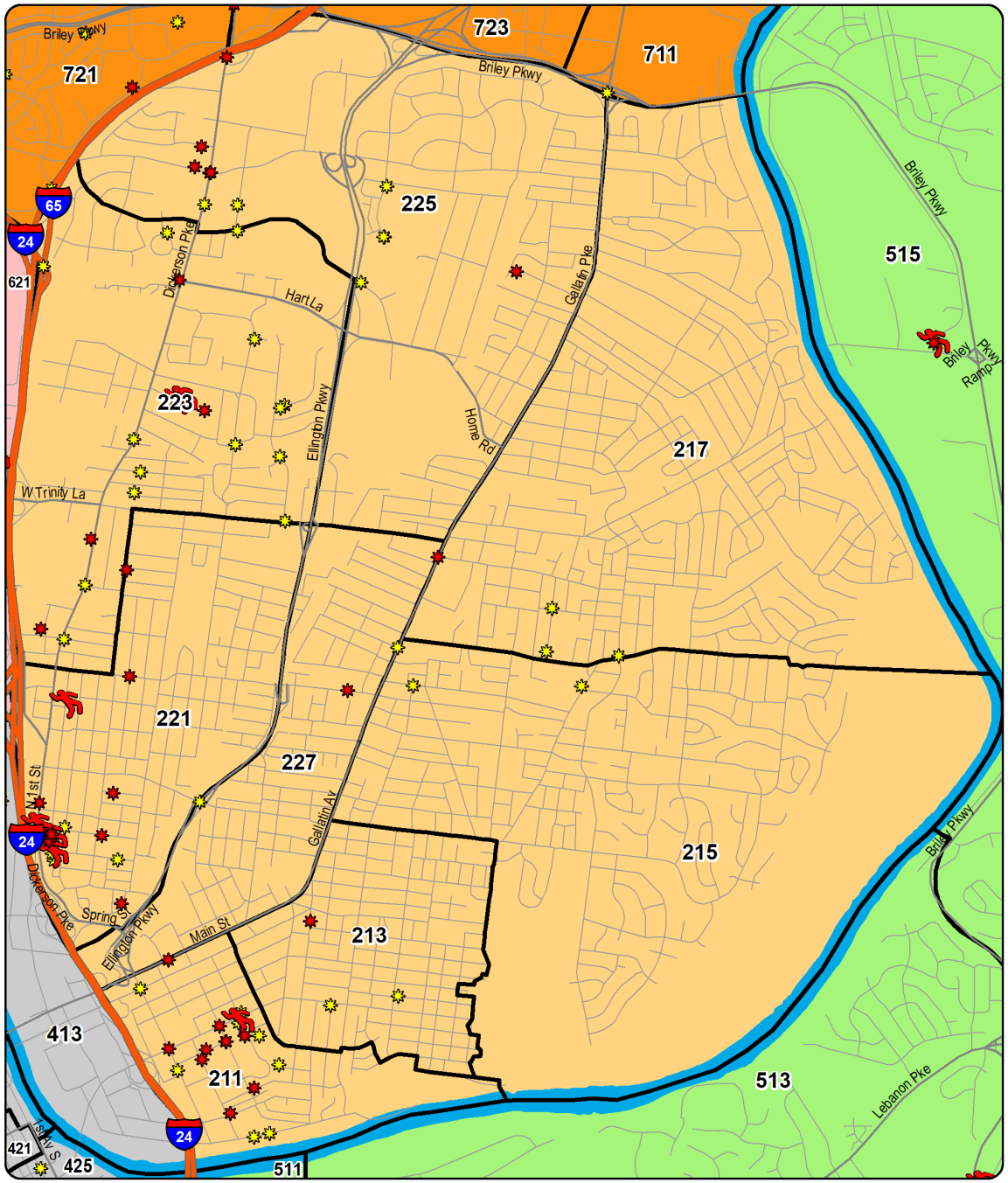

YTD Shootings Gunshot Homicide Gunshot Injury Property Damage Involving Firearm

Sourced from MNPD ARMS on 7/29/2020 7:24:36 AM. The information in this report is sourced from incident reports using UCR definitions and reporting guidelines, based on the date when the crime was reported, and aggregated by incident location. 'Gunshot Homicide / Injury' counts include only violent incidents (homicide, rape, robbery, and aggravated assault) in which one or more victims received a fatal or non-fatal gunshot wound. Suicides, suicide attempts, and accidental shootings are excluded. 'Property Damage' counts include all incidents that (1) include a 'Damage to Property' (NIBRS 290) offense, and (2) list a firearm in the Weapons/Tool' section of the incident report. Unfounded incidents are excluded from these counts.

YTD Gunshot Victims - South Precinct

Gunshot Homicides / Injuries				
Zone	Prior YTD	YTD	Change	Percent Change
311	5	4	-1	-20.0%
313	2	1	-1	-50.0%
315	2	2	0	0.0%
317	2	3	1	50.0%
321	4	4	0	0.0%
323	3	8	5	166.7%
325	2	4	2	100.0%
331	4	1	-3	-75.0%
333	3	5	2	66.7%
335	5	8	3	60.0%
Total	**32**	**40**	**8**	**25.0%**

Property Damage with Firearm				
Zone	Prior YTD	YTD	Change	Percent Change
311	1	2	1	100.0%
313	3	4	1	33.3%
315	4	2	-2	-50.0%
317	13	11	-2	-15.4%
321	8	16	8	100.0%
323	11	18	7	63.6%
325	16	15	-1	-6.3%
331	10	13	3	30.0%
333	11	9	-2	-18.2%
335	7	19	12	171.4%
Total	**84**	**109**	**25**	**29.8%**

Age of Victim - Gunshot Homicides / Injuries						
Age	Prior YTD	Percent of Total	YTD	Percent of Total	Change	Percent Change
0-12	0	0.0%	0	0.0%	0	-
13-17	1	3.1%	5	12.2%	4	400.0%
18-24	9	28.1%	18	43.9%	9	100.0%
25-34	12	37.5%	8	19.5%	-4	-33.3%
35-44	3	9.4%	6	14.6%	3	100.0%
45-54	4	12.5%	4	9.8%	0	0.0%
55-64	0	0.0%	0	0.0%	0	-
65+	2	6.3%	0	0.0%	-2	-100.0%
Unk	1	3.1%	0	0.0%	-1	-100.0%

Annual Totals - Gunshot Homicides / Injuries
Green Line Represents the Previous 16 Year Average

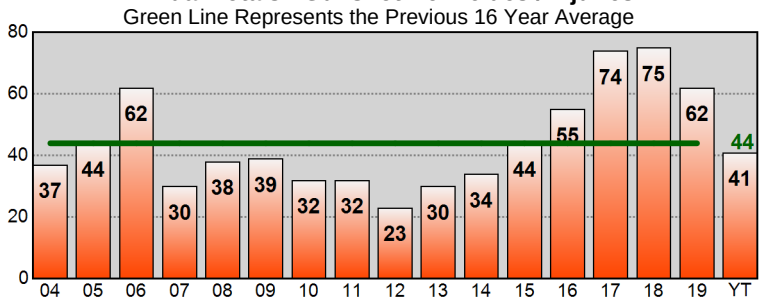

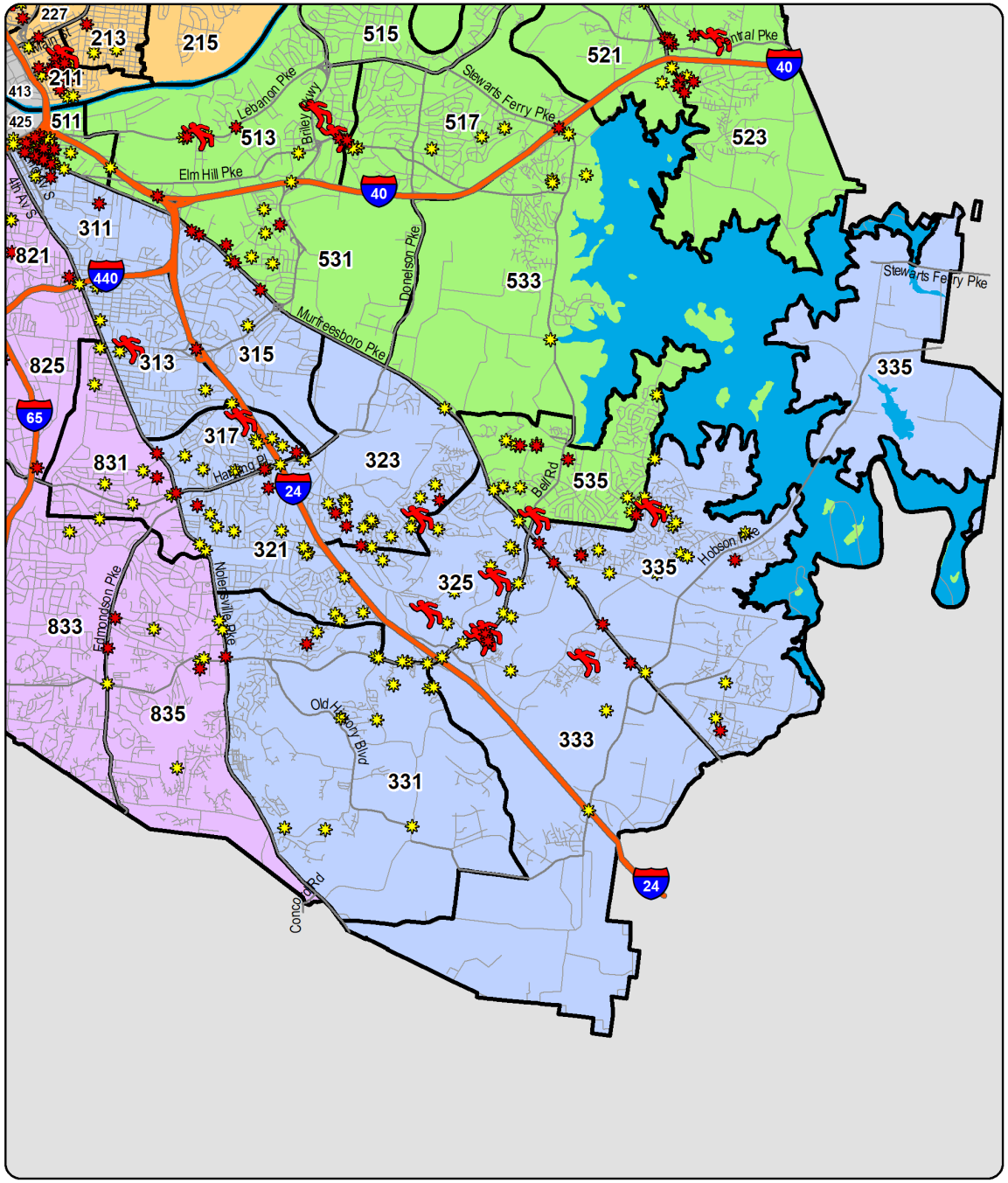

YTD Shootings Gunshot Homicide Gunshot Injury Property Damage Involving Firearm

Sourced from MNPD ARMS on 7/29/2020 7:24:36 AM. The information in this report is sourced from incident reports using UCR definitions and reporting guidelines, based on the date when the crime was reported, and aggregated by incident location. 'Gunshot Homicide / Injury' counts include only violent incidents (homicide, rape, robbery, and aggravated assault) in which one or more victims received a fatal or non-fatal gunshot wound. Suicides, suicide attempts, and accidental shootings are excluded. 'Property Damage' counts include all incidents that (1) include a 'Damage to Property' (NIBRS 290) offense, and (2) list a firearm in the Weapons/Tool' section of the incident report. Unfounded incidents are excluded from these counts.

YTD Gunshot Victims - Central Precinct

Gunshot Homicides / Injuries				
Zone	Prior YTD	YTD	Change	Percent Change
411	0	0	0	-
413	2	0	-2	-100.0%
415	0	0	0	-
421	0	0	0	-
423	1	0	-1	-100.0%
425	1	1	0	0.0%
Total	**4**	**1**	**-3**	**-75.0%**

Property Damage with Firearm				
Zone	Prior YTD	YTD	Change	Percent Change
411	0	0	0	-
413	2	2	0	0.0%
415	0	0	0	-
421	0	0	0	-
423	1	1	0	0.0%
425	0	3	3	-
Total	**3**	**6**	**3**	**100.0%**

Age of Victim - Gunshot Homicides / Injuries						
Age	Prior YTD	Percent of Total	YTD	Percent of Total	Change	Percent Change
0-12	0	0.0%	0	0.0%	0	-
13-17	0	0.0%	0	0.0%	0	-
18-24	0	0.0%	0	0.0%	0	-
25-34	1	25.0%	0	0.0%	-1	-100.0%
35-44	3	75.0%	1	100.0%	-2	-66.7%
45-54	0	0.0%	0	0.0%	0	-
55-64	0	0.0%	0	0.0%	0	-
65+	0	0.0%	0	0.0%	0	-

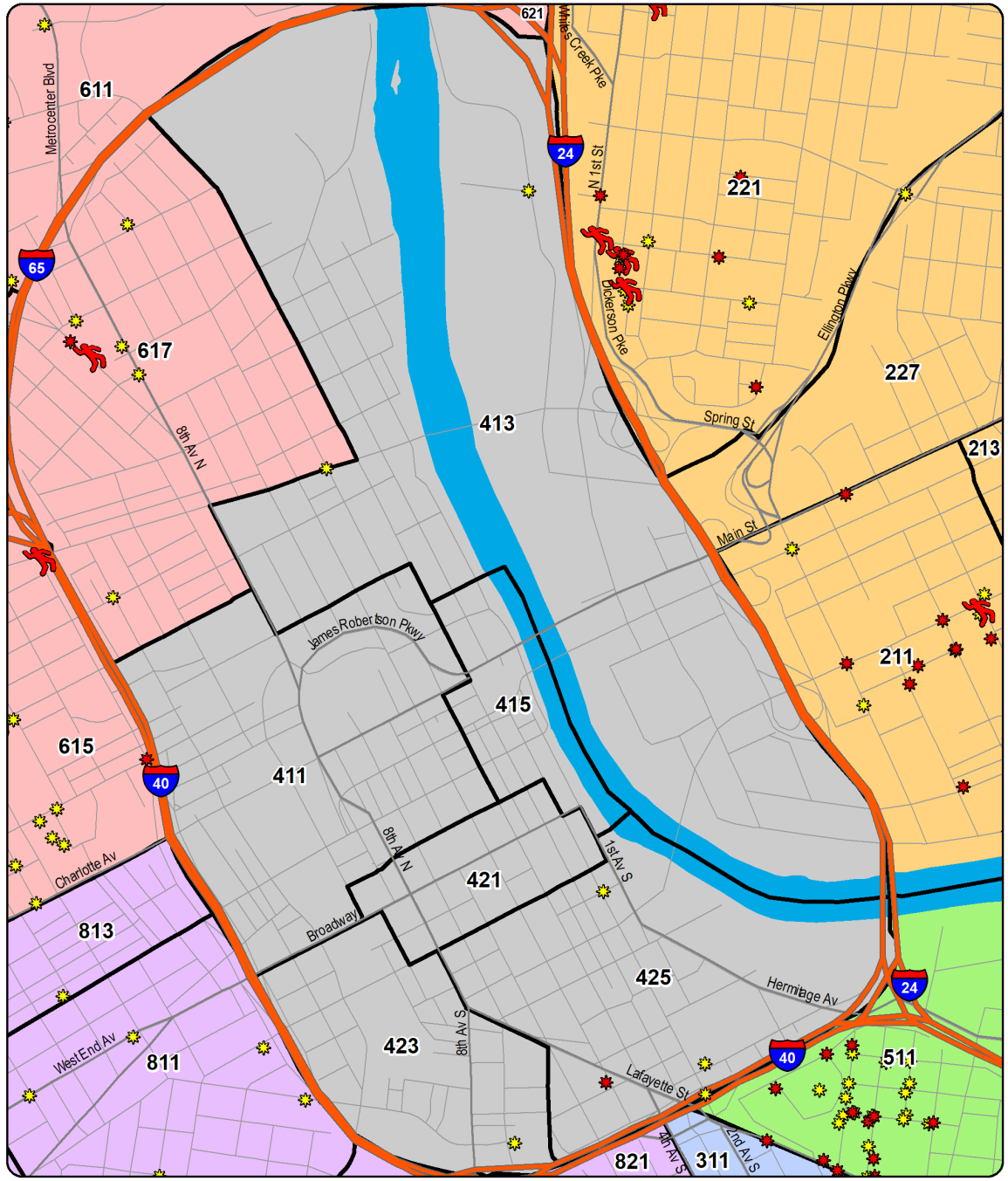

YTD Shootings Gunshot Homicide Gunshot Injury Property Damage Involving Firearm

Annual Totals - Gunshot Homicides / Injuries

Green Line Represents the Previous 16 Year Average

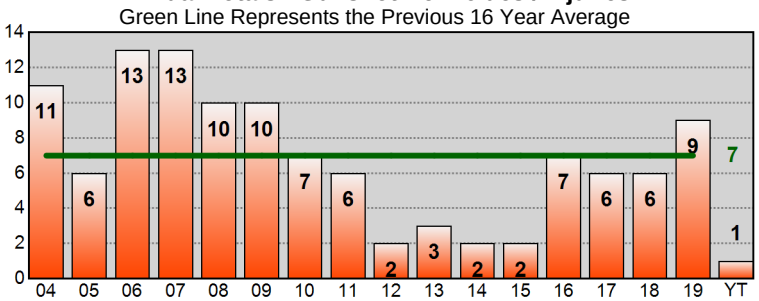

Sourced from MNPD ARMS on 7/29/2020 7:24:37 AM. The information in this report is sourced from incident reports using UCR definitions and reporting guidelines, based on the date when the crime was reported, and aggregated by incident location. 'Gunshot Homicide / Injury' counts include only violent incidents (homicide, rape, robbery, and aggravated assault) in which one or more victims received a fatal or non-fatal gunshot wound. Suicides, suicide attempts, and accidental shootings are excluded. 'Property Damage' counts include all incidents that (1) include a 'Damage to Property' (NIBRS 290) offense, and (2) list a firearm in the Weapons/Tool' section of the incident report. Unfounded incidents are excluded from these counts.

YTD Gunshot Victims - Hermitage Precinct

Gunshot Homicides / Injuries				
Zone	Prior YTD	YTD	Change	Percent Change
511	26	15	-11	-42.3%
513	3	8	5	166.7%
515	0	5	5	-
517	1	0	-1	-100.0%
521	3	3	0	0.0%
523	4	11	7	175.0%
525	1	0	-1	-100.0%
531	3	4	1	33.3%
533	3	1	-2	-66.7%
535	2	3	1	50.0%
Total	**46**	**50**	**4**	**8.7%**

Property Damage with Firearm				
Zone	Prior YTD	YTD	Change	Percent Change
511	7	24	17	242.9%
513	1	6	5	500.0%
515	2	0	-2	-100.0%
517	1	6	5	500.0%
521	3	4	1	33.3%
523	7	12	5	71.4%
525	1	5	4	400.0%
531	5	4	-1	-20.0%
533	3	5	2	66.7%
535	11	12	1	9.1%
Total	**41**	**78**	**37**	**90.2%**

Age of Victim - Gunshot Homicides / Injuries						
Age	Prior YTD	Percent of Total	YTD	Percent of Total	Change	Percent Change
0-12	0	0.0%	2	4.0%	2	-
13-17	2	4.3%	1	2.0%	-1	-50.0%
18-24	15	32.6%	16	32.0%	1	6.7%
25-34	17	37.0%	16	32.0%	-1	-5.9%
35-44	9	19.6%	12	24.0%	3	33.3%
45-54	3	6.5%	2	4.0%	-1	-33.3%
55-64	0	0.0%	0	0.0%	0	-
65+	0	0.0%	1	2.0%	1	-

Annual Totals - Gunshot Homicides / Injuries

Green Line Represents the Previous 16 Year Average

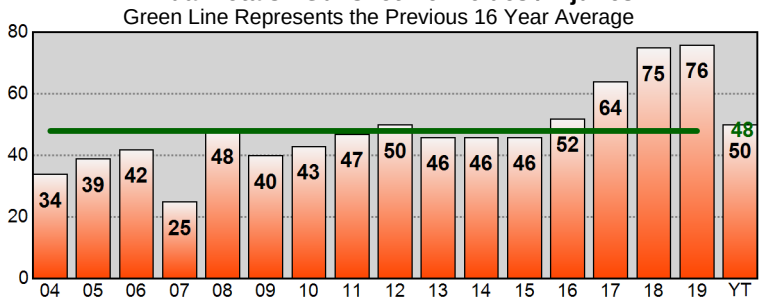

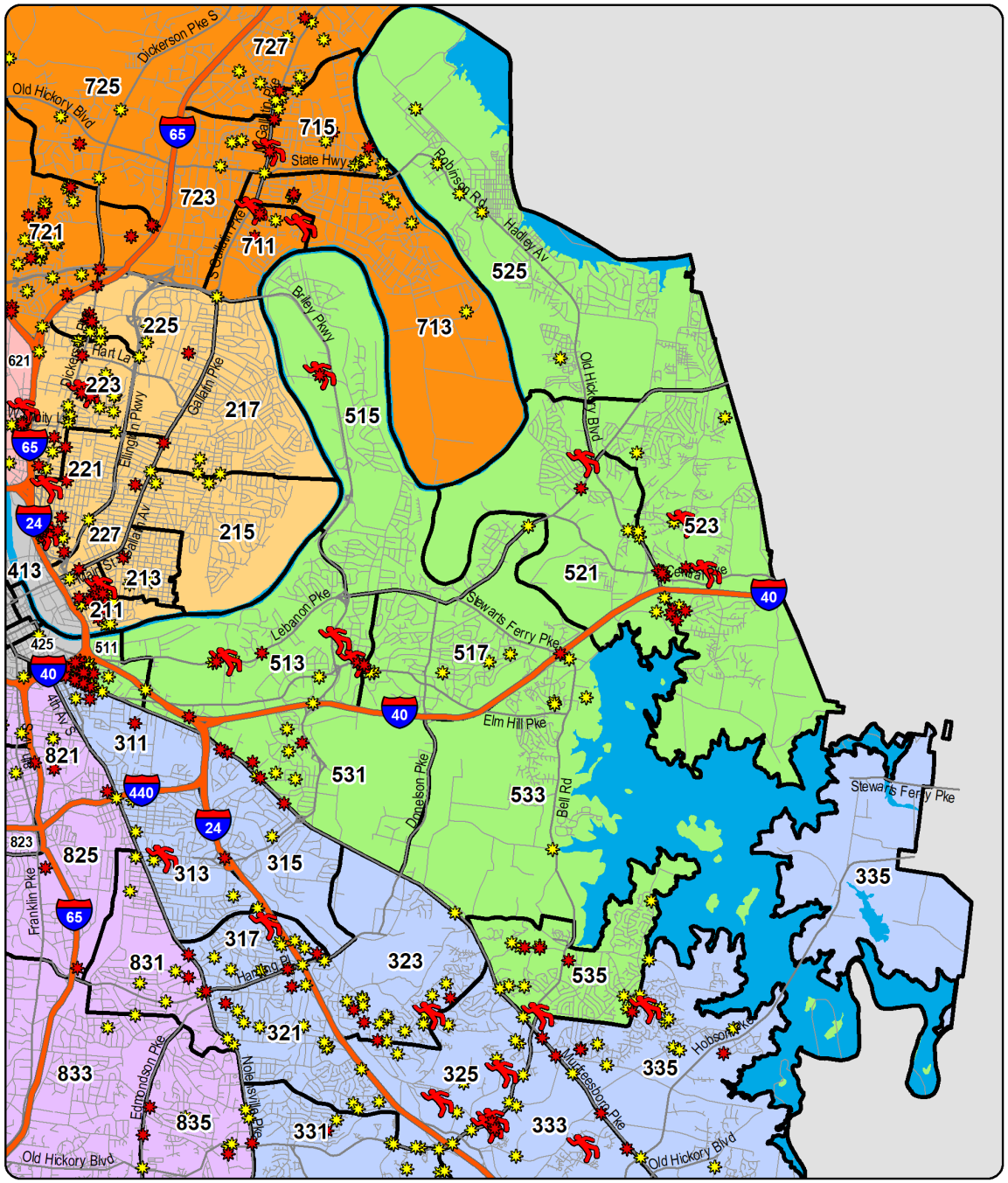

YTD Shootings Gunshot Homicide Gunshot Injury Property Damage Involving Firearm

Sourced from MNPD ARMS on 7/29/2020 7:24:38 AM. The information in this report is sourced from incident reports using UCR definitions and reporting guidelines, based on the date when the crime was reported, and aggregated by incident location. 'Gunshot Homicide / Injury' counts include only violent incidents (homicide, rape, robbery, and aggravated assault) in which one or more victims received a fatal or non-fatal gunshot wound. Suicides, suicide attempts, and accidental shootings are excluded. 'Property Damage' counts include all incidents that (1) include a 'Damage to Property' (NIBRS 290) offense, and (2) list a firearm in the Weapons/Tool' section of the incident report. Unfounded incidents are excluded from these counts.

YTD Gunshot Victims - North Precinct

Gunshot Homicides / Injuries				
Zone	Prior YTD	YTD	Change	Percent Change
611	16	15	-1	-6.3%
613	29	10	-19	-65.5%
615	14	17	3	21.4%
617	4	2	-2	-50.0%
621	6	4	-2	-33.3%
623	9	6	-3	-33.3%
625	2	3	1	50.0%
627	0	5	5	-
Total	**80**	**62**	**-18**	**-22.5%**

Property Damage with Firearm				
Zone	Prior YTD	YTD	Change	Percent Change
611	33	30	-3	-9.1%
613	18	19	1	5.6%
615	12	14	2	16.7%
617	8	5	-3	-37.5%
621	18	17	-1	-5.6%
623	7	22	15	214.3%
625	9	12	3	33.3%
627	3	3	0	0.0%
Total	**108**	**122**	**14**	**13.0%**

Age of Victim - Gunshot Homicides / Injuries						
Age	Prior YTD	Percent of Total	YTD	Percent of Total	Change	Percent Change
0-12	1	1.3%	0	0.0%	-1	-100.0%
13-17	2	2.5%	4	6.5%	2	100.0%
18-24	38	47.5%	13	21.0%	-25	-65.8%
25-34	23	28.8%	15	24.2%	-8	-34.8%
35-44	7	8.8%	15	24.2%	8	114.3%
45-54	7	8.8%	10	16.1%	3	42.9%
55-64	1	1.3%	3	4.8%	2	200.0%
65+	1	1.3%	0	0.0%	-1	-100.0%
Unk	0	0.0%	2	3.2%	2	-

Annual Totals - Gunshot Homicides / Injuries

Green Line Represents the Previous 16 Year Average

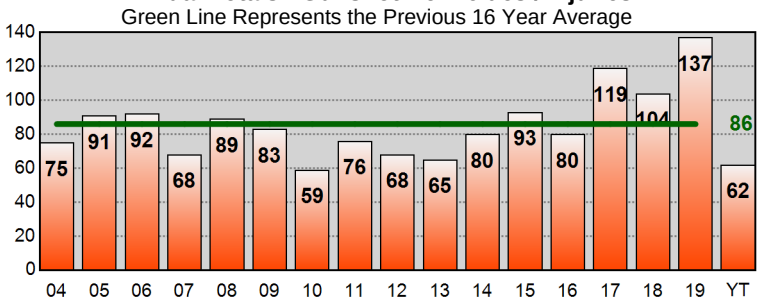

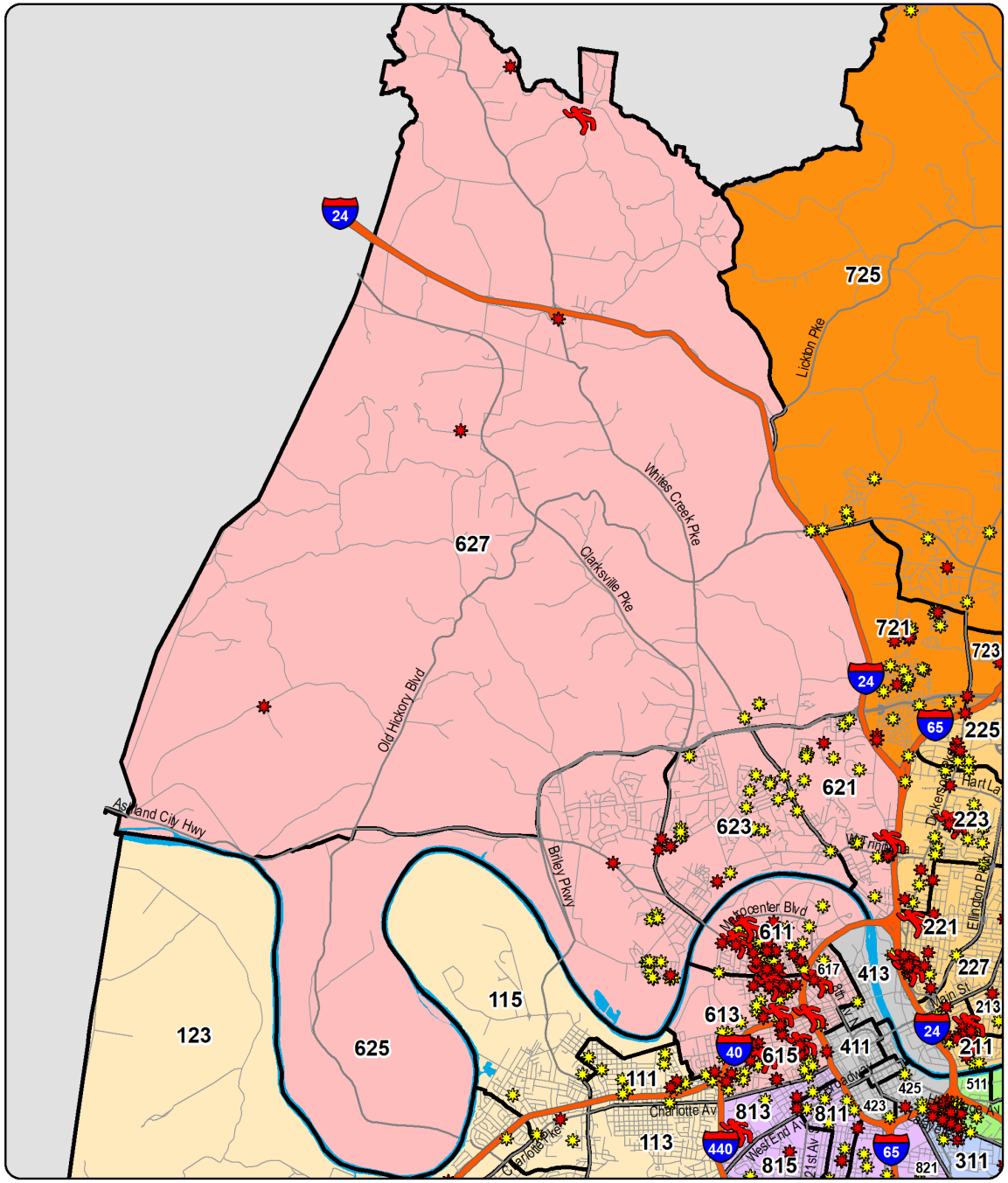

YTD Shootings Gunshot Homicide Gunshot Injury Property Damage Involving Firearm

Sourced from MNPD ARMS on 7/29/2020 7:24:38 AM. The information in this report is sourced from incident reports using UCR definitions and reporting guidelines, based on the date when the crime was reported, and aggregated by incident location. 'Gunshot Homicide / Injury' counts include only violent incidents (homicide, rape, robbery, and aggravated assault) in which one or more victims received a fatal or non-fatal gunshot wound. Suicides, suicide attempts, and accidental shootings are excluded. 'Property Damage' counts include all incidents that (1) include a 'Damage to Property' (NIBRS 290) offense, and (2) list a firearm in the Weapons/Tool' section of the incident report. Unfounded incidents are excluded from these counts.

YTD Gunshot Victims - Madison Precinct

Gunshot Homicides / Injuries

Zone	Prior YTD	YTD	Change	Percent Change
711	2	4	2	100.0%
713	2	1	-1	-50.0%
715	3	5	2	66.7%
721	5	11	6	120.0%
723	2	2	0	0.0%
725	0	0	0	-
727	1	3	2	200.0%
Total	**15**	**26**	**11**	**73.3%**

Property Damage with Firearm

Zone	Prior YTD	YTD	Change	Percent Change
711	2	2	0	0.0%
713	4	6	2	50.0%
715	7	15	8	114.3%
721	20	20	0	0.0%
723	2	4	2	100.0%
725	4	11	7	175.0%
727	8	9	1	12.5%
Total	**47**	**67**	**20**	**42.6%**

Age of Victim - Gunshot Homicides / Injuries

Age	Prior YTD	Percent of Total	YTD	Percent of Total	Change	Percent Change
0-12	0	0.0%	0	0.0%	0	-
13-17	1	6.7%	2	7.7%	1	100.0%
18-24	8	53.3%	7	26.9%	-1	-12.5%
25-34	2	13.3%	9	34.6%	7	350.0%
35-44	3	20.0%	2	7.7%	-1	-33.3%
45-54	1	6.7%	2	7.7%	1	100.0%
55-64	0	0.0%	2	7.7%	2	-
65+	0	0.0%	1	3.8%	1	-
Unk	0	0.0%	1	3.8%	1	-

Annual Totals - Gunshot Homicides / Injuries

Green Line Represents the Previous 16 Year Average

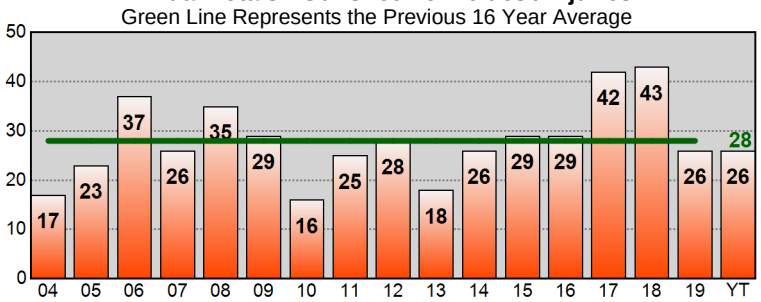

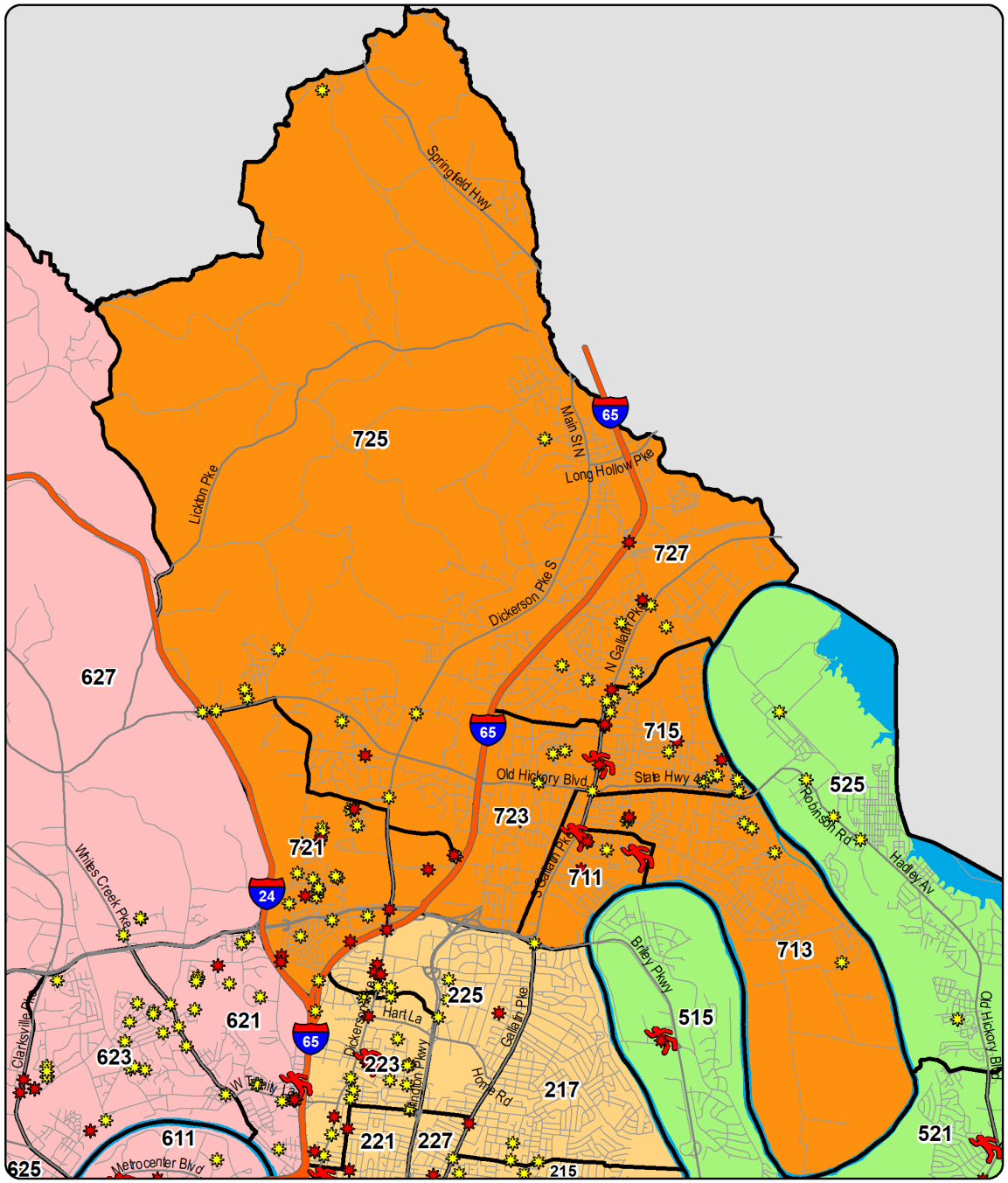

YTD Shootings Gunshot Homicide Gunshot Injury Property Damage Involving Firearm

Sourced from MNPD ARMS on 7/29/2020 7:24:40 AM. The information in this report is sourced from incident reports using UCR definitions and reporting guidelines, based on the date when the crime was reported, and aggregated by incident location. 'Gunshot Homicide / Injury' counts include only violent incidents (homicide, rape, robbery, and aggravated assault) in which one or more victims received a fatal or non-fatal gunshot wound. Suicides, suicide attempts, and accidental shootings are excluded. 'Property Damage' counts include all incidents that (1) include a 'Damage to Property' (NIBRS 290) offense, and (2) list a firearm in the Weapons/Tool' section of the incident report. Unfounded incidents are excluded from these counts.

YTD Gunshot Victims - Midtown Hills Precinct

Gunshot Homicides / Injuries				
Zone	Prior YTD	YTD	Change	Percent Change
811	2	2	0	0.0%
813	0	3	3	-
815	2	1	-1	-50.0%
821	3	2	-1	-33.3%
823	0	1	1	-
825	0	2	2	-
831	4	2	-2	-50.0%
833	0	0	0	-
835	0	4	4	-
Total	**11**	**17**	**6**	**54.5%**

Property Damage with Firearm				
Zone	Prior YTD	YTD	Change	Percent Change
811	5	6	1	20.0%
813	2	3	1	50.0%
815	0	2	2	-
821	1	6	5	500.0%
823	1	3	2	200.0%
825	2	0	-2	-100.0%
831	7	11	4	57.1%
833	0	3	3	-
835	1	6	5	500.0%
Total	**19**	**40**	**21**	**110.5%**

Age of Victim - Gunshot Homicides / Injuries						
Age	Prior YTD	Percent of Total	YTD	Percent of Total	Change	Percent Change
0-12	0	0.0%	0	0.0%	0	-
13-17	0	0.0%	1	5.9%	1	-
18-24	2	18.2%	6	35.3%	4	200.0%
25-34	5	45.5%	6	35.3%	1	20.0%
35-44	2	18.2%	3	17.6%	1	50.0%
45-54	2	18.2%	0	0.0%	-2	-100.0%
55-64	0	0.0%	1	5.9%	1	-
65+	0	0.0%	0	0.0%	0	-

Annual Totals - Gunshot Homicides / Injuries

Green Line Represents the Previous 16 Year Average

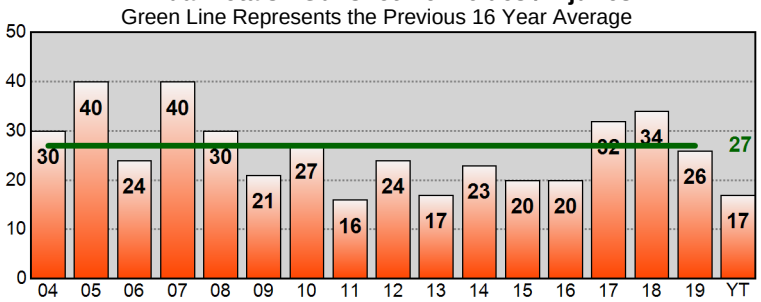

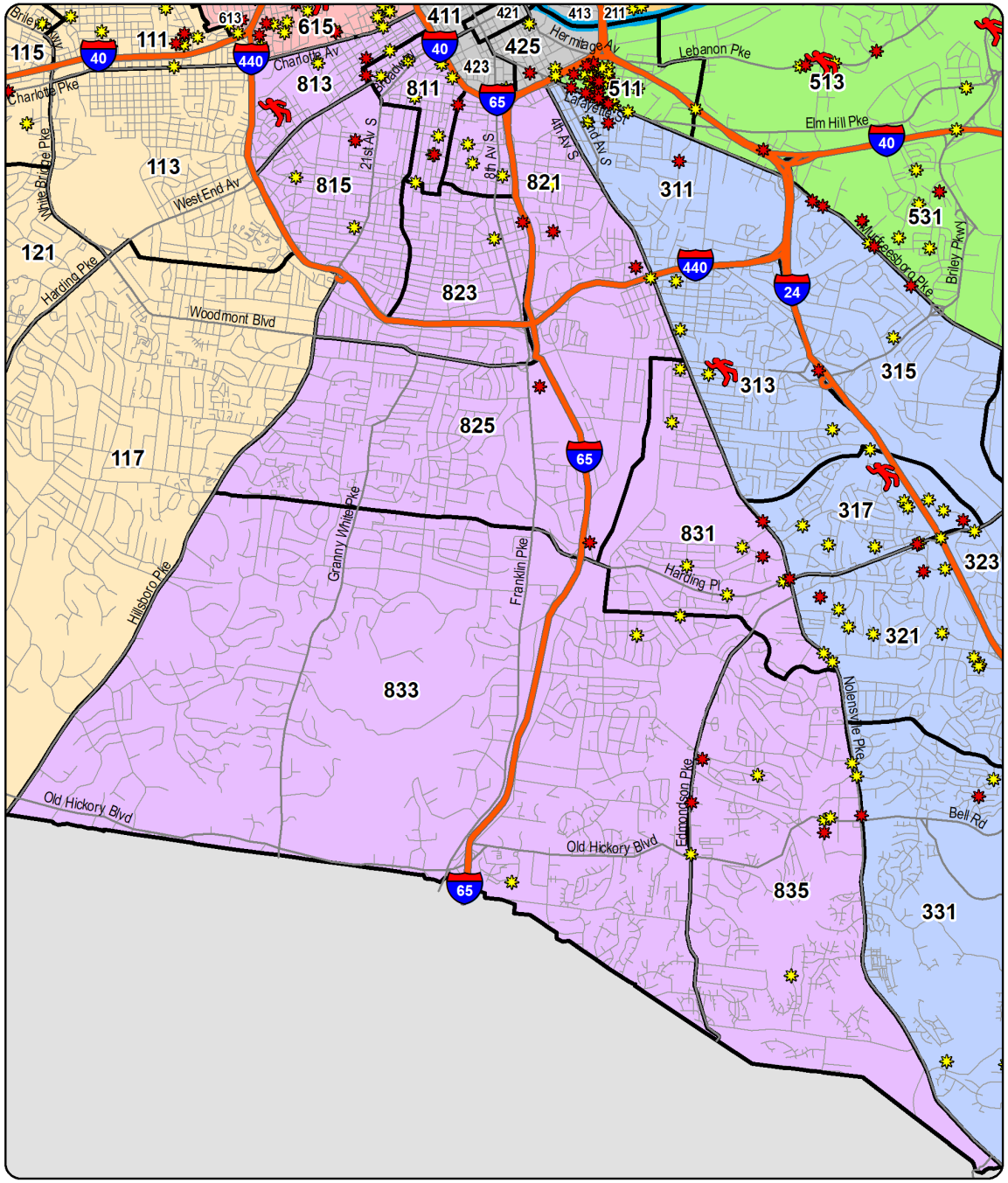

YTD Shootings Gunshot Homicide Gunshot Injury Property Damage Involving Firearm

Sourced from MNPD ARMS on 7/29/2020 7:24:41 AM. The information in this report is sourced from incident reports using UCR definitions and reporting guidelines, based on the date when the crime was reported, and aggregated by incident location. 'Gunshot Homicide / Injury' counts include only violent incidents (homicide, rape, robbery, and aggravated assault) in which one or more victims received a fatal or non-fatal gunshot wound. Suicides, suicide attempts, and accidental shootings are excluded. 'Property Damage' counts include all incidents that (1) include a 'Damage to Property' (NIBRS 290) offense, and (2) list a firearm in the Weapons/Tool' section of the incident report. Unfounded incidents are excluded from these counts.

West Precinct - Burglary and Theft from Vehicle Counts for the Past Two Weeks

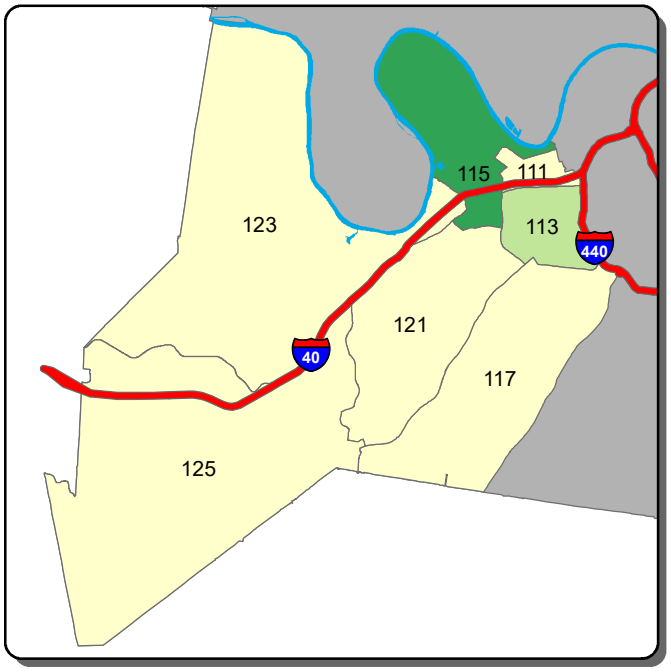

Burglary - A Shift

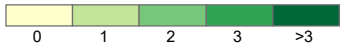

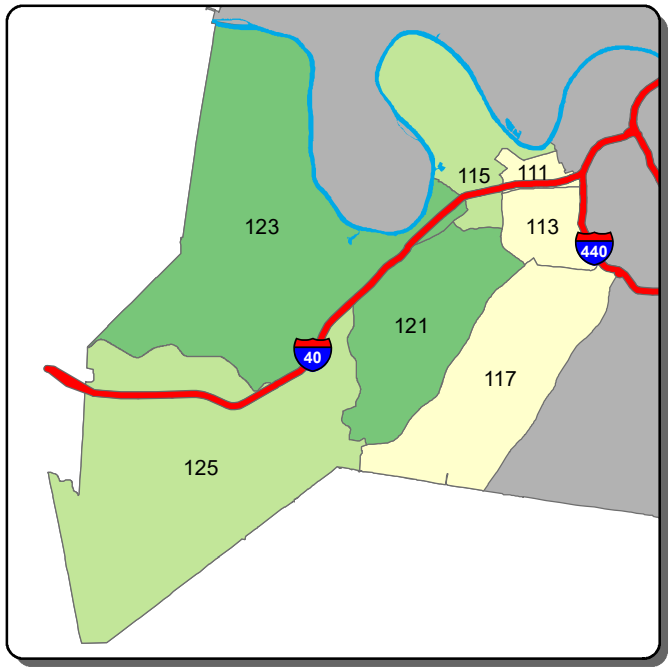

Burglary - B Shift

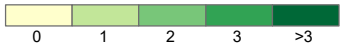

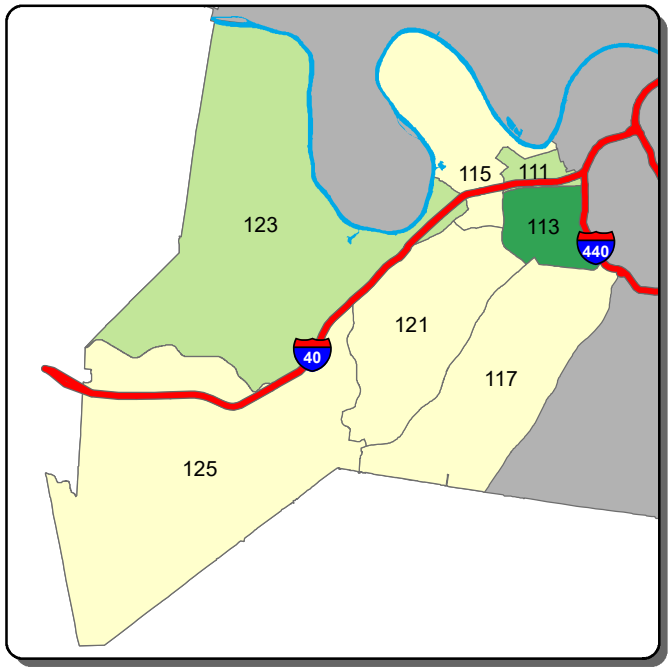

Burglary - C Shift

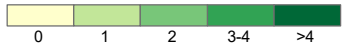

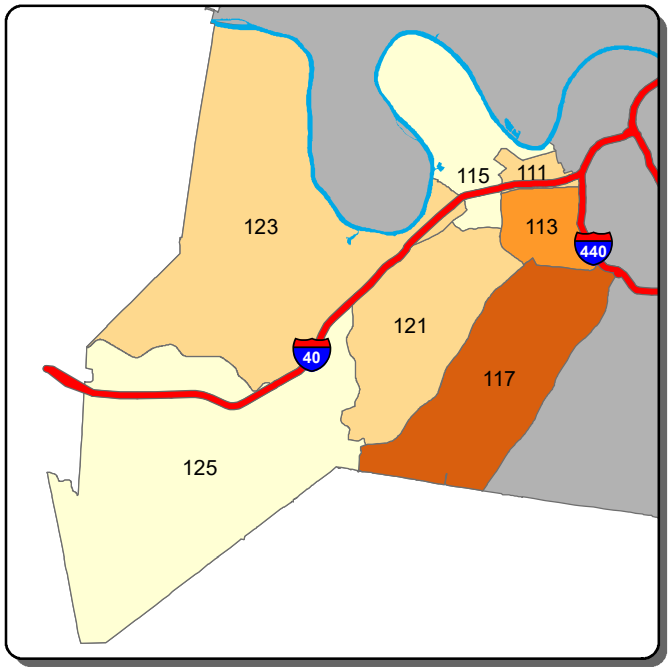

Theft from Vehicle - A Shift

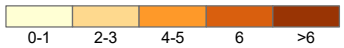

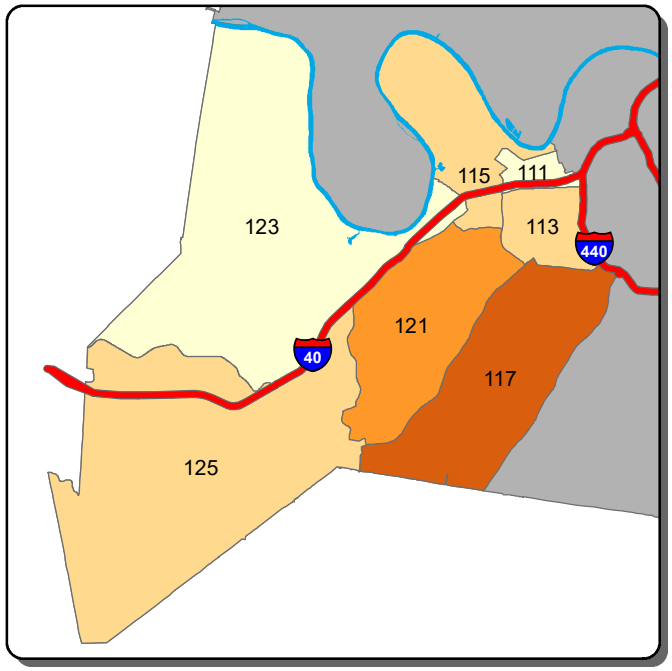

Theft from Vehicle - B Shift

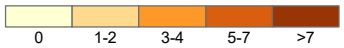

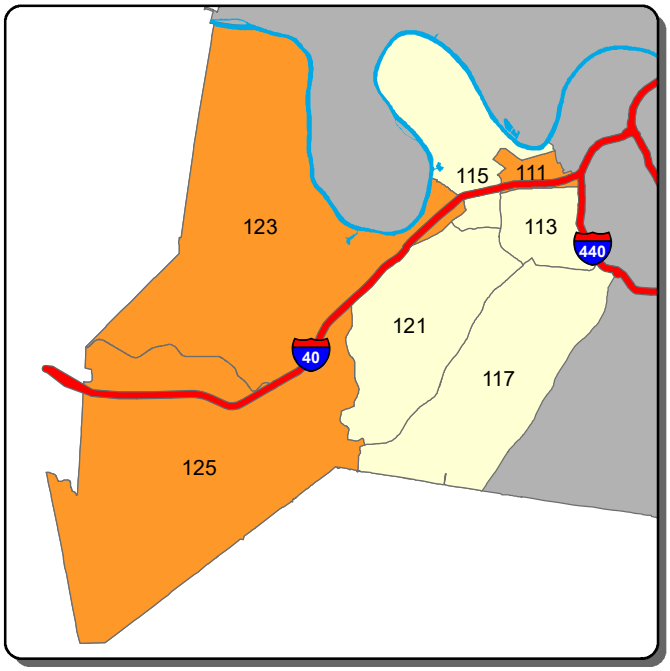

Theft from Vehicle - C Shift

Information summarized for CompStat week ending 7/25/2020

Sourced from MNPD ARMS on 7/29/2020. Data taken from incident reports using Uniform Crime Reporting definitions and guidelines, based on the date and time when the inicident was reported. 'A, B, and C Shift' refer to the following time periods: A Shift = 0700 - 1500; B Shift = 1500 - 2300; C Shift = 2300 - 0700.

West Precinct - Aggravated Assault and Self Initiated CAD Counts for the Past Two Weeks

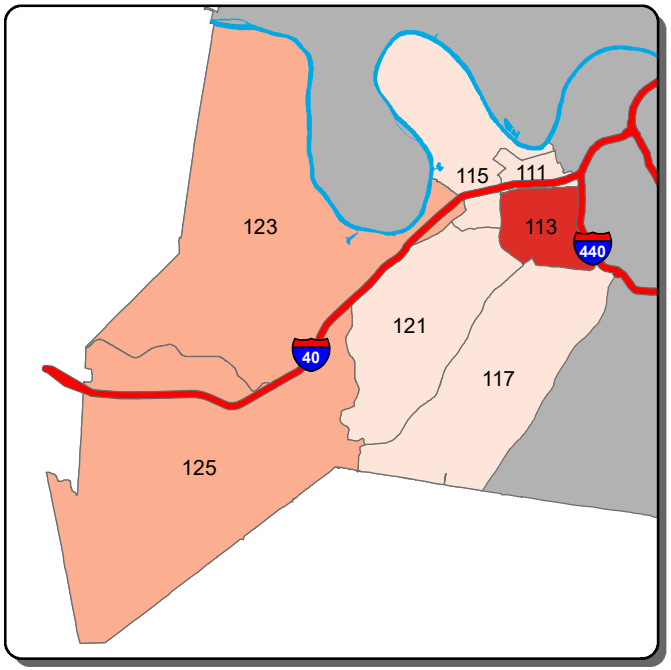

Aggravated Assault - A Shift

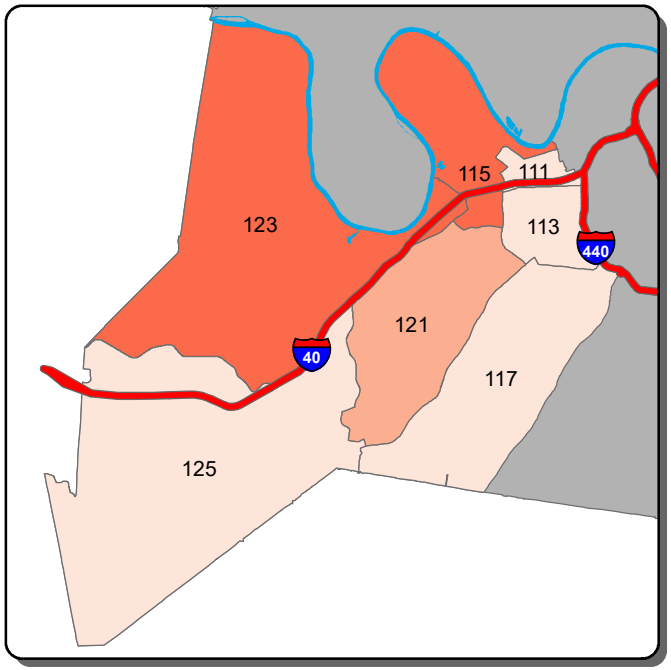

Aggravated Assault - B Shift

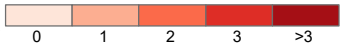

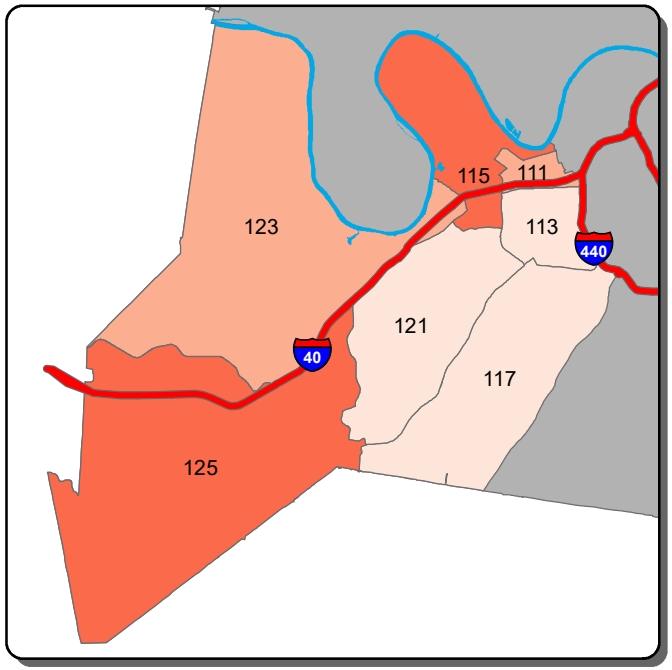

Aggravated Assault - C Shift

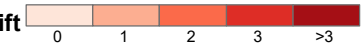

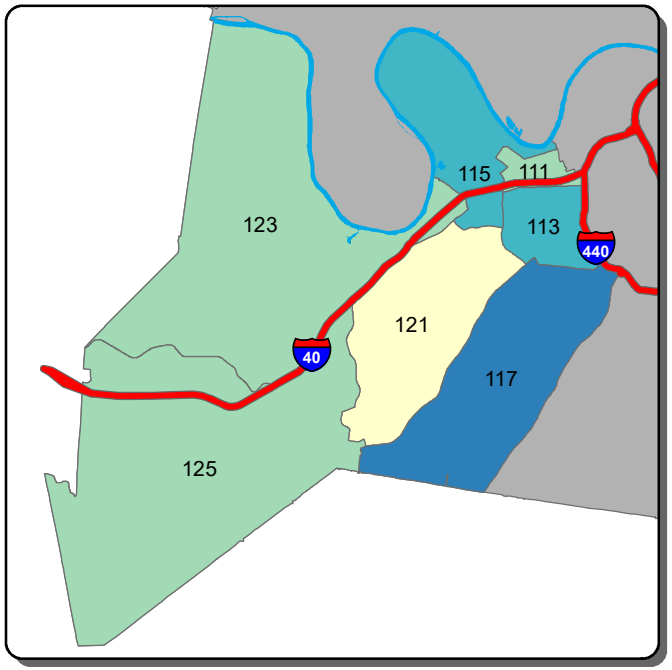

Self Initiated CAD - A Shift



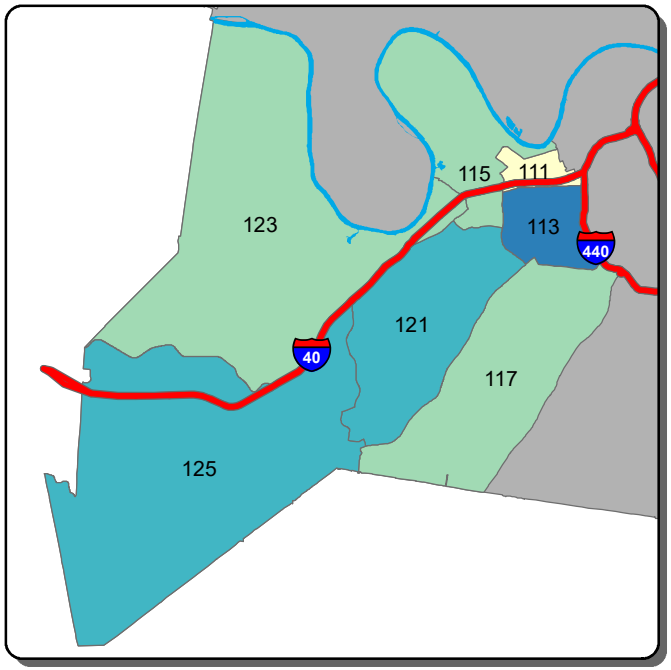

Self Initiated CAD - B Shift

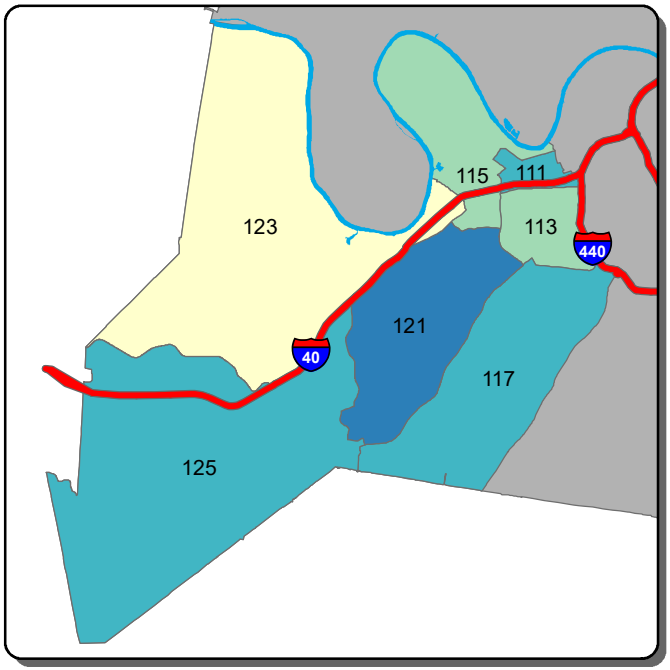

Self Initiated CAD - C Shift

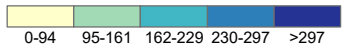

Information summarized for CompStat week ending 7/25/2020

Sourced from MNPD ARMS on 7/29/2020. Data taken from incident reports using Uniform Crime Reporting definitions and guidelines, based on the date and time when the inicident was reported. 'A, B, and C Shift' refer to the following time periods: A Shift = 0700 - 1500; B Shift = 1500 - 2300; C Shift = 2300 - 0700.

East Precinct - Burglary and Theft from Vehicle Counts for the Past Two Weeks

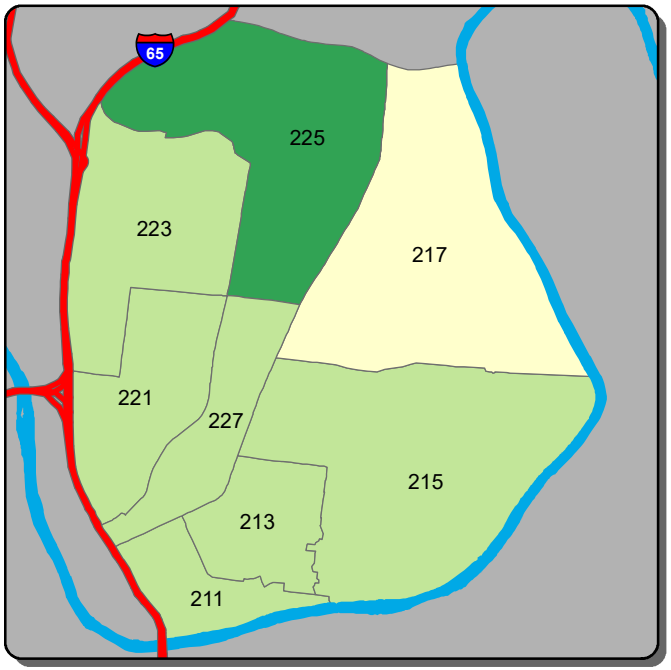

Burglary - A Shift

0	1-2	3	4	>4

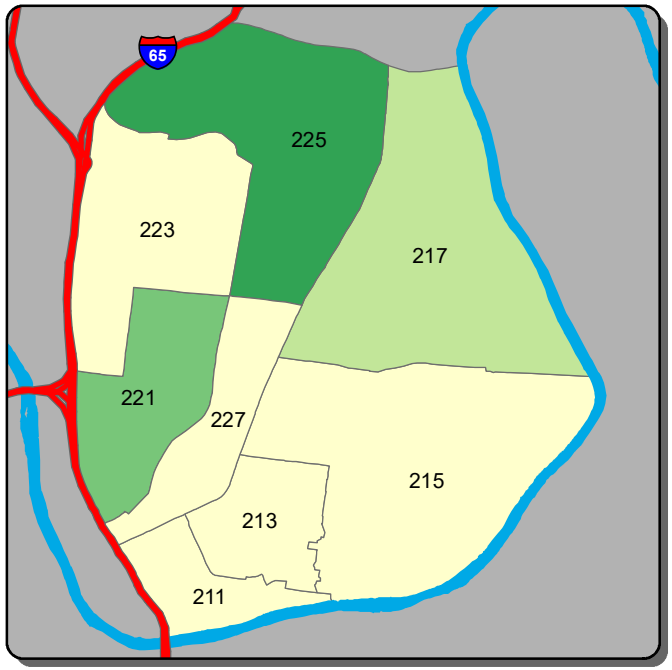

Burglary - B Shift

0	1	2	3	>3

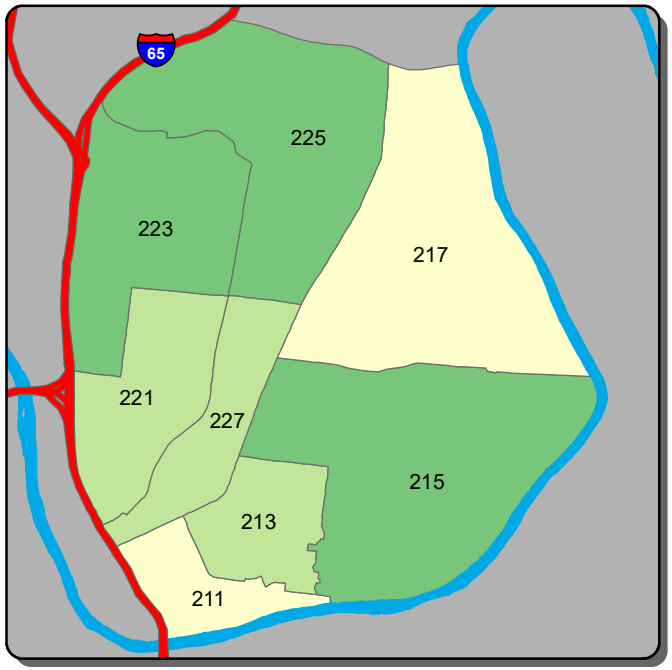

Burglary - C Shift

0	1	2-3	4	>4

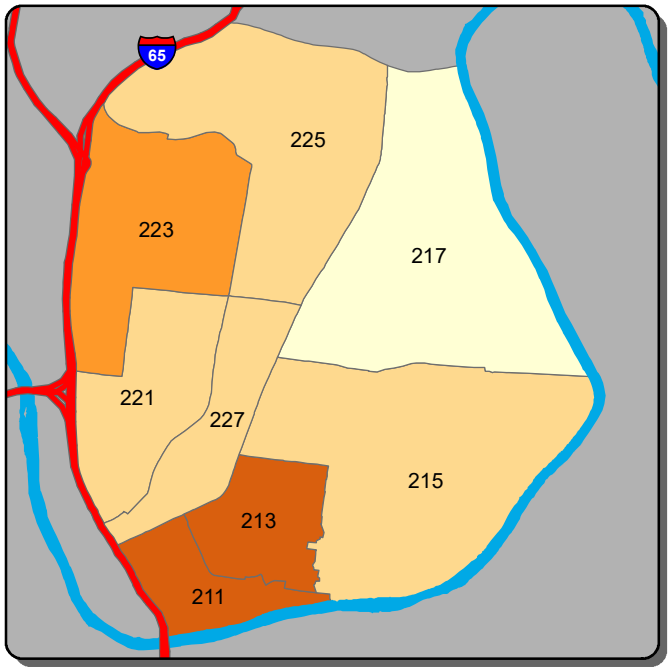

Theft from Vehicle - A Shift

0-1	2-4	5-7	8-11	>11

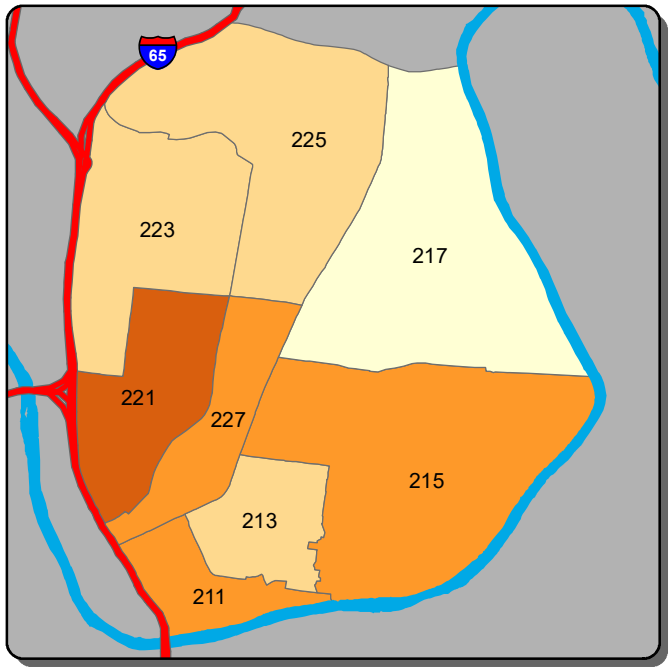

Theft from Vehicle - B Shift

0-1	2-3	4-5	6-7	>7

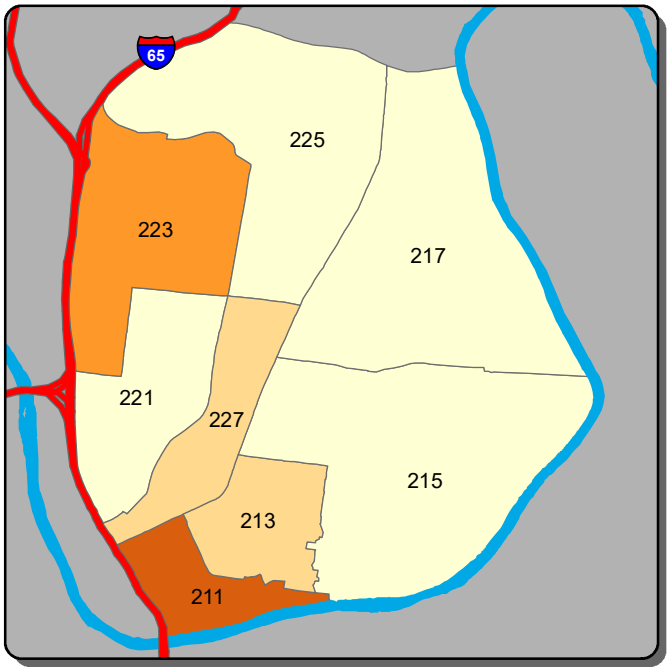

Theft from Vehicle - C Shift

0	1	2	3-4	>4

Information summarized for CompStat week ending 7/25/2020

Sourced from MNPD ARMS on 7/29/2020. Data taken from incident reports using Uniform Crime Reporting definitions and guidelines, based on the date and time when the incident was reported. 'A, B, and C Shift' refer to the following time periods: A Shift = 0700 - 1500; B Shift = 1500 - 2300; C Shift = 2300 - 0700.

East Precinct - Aggravated Assault and Self Initiated CAD Counts for the Past Two Weeks

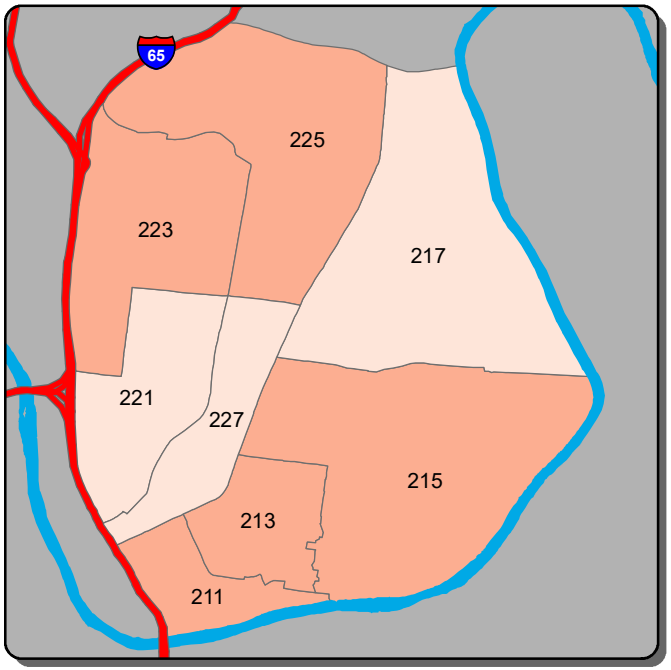

Aggravated Assault - A Shift

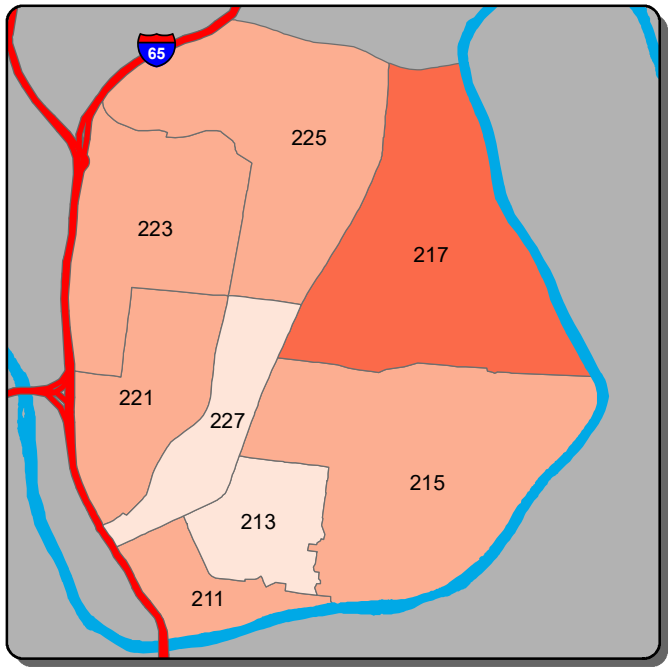

Aggravated Assault - B Shift

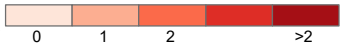

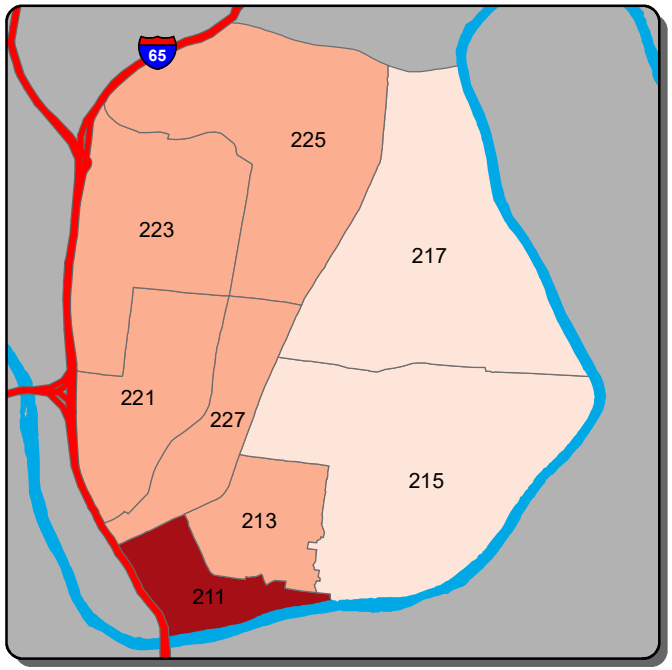

Aggravated Assault - C Shift

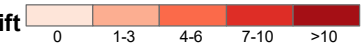

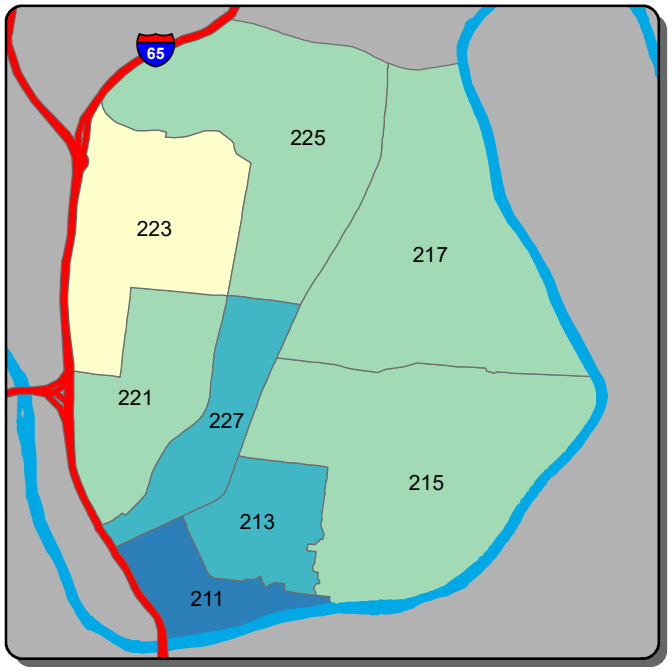

Self Initiated CAD - A Shift

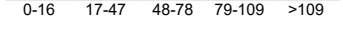

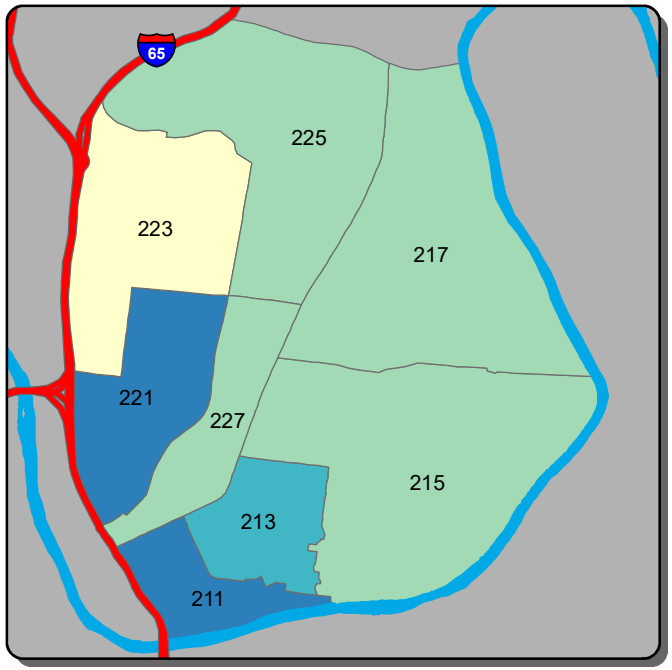

Self Initiated CAD - B Shift

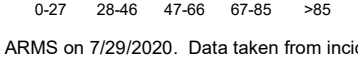

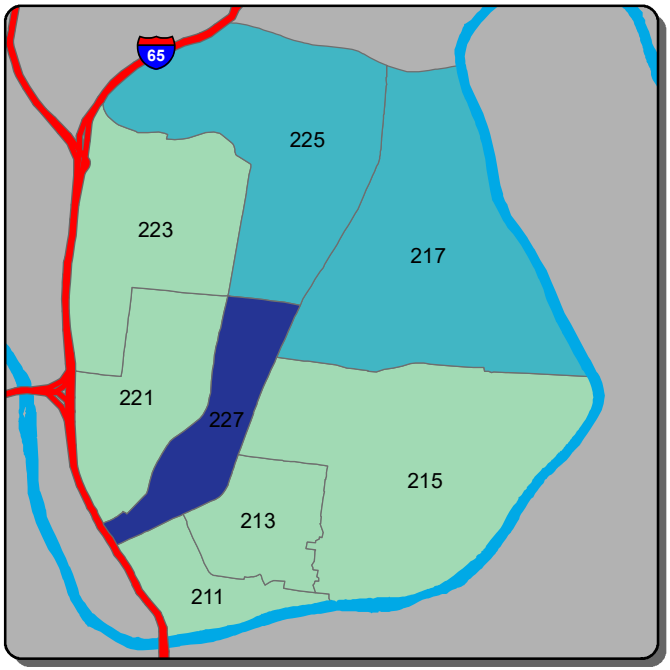

Self Initiated CAD - C Shift

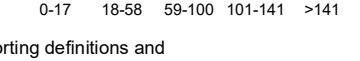

Information summarized for CompStat week ending 7/25/2020

Sourced from MNPD ARMS on 7/29/2020. Data taken from incident reports using Uniform Crime Reporting definitions and guidelines, based on the date and time when the incident was reported. 'A, B, and C Shift' refer to the following time periods: A Shift = 0700 - 1500; B Shift = 1500 - 2300; C Shift = 2300 - 0700.

South Precinct - Burglary and Theft from Vehicle Counts for the Past Two Weeks

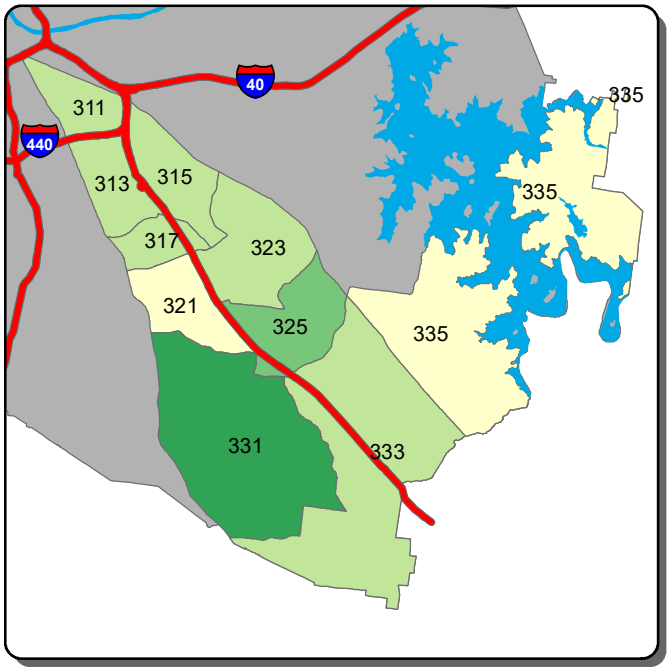

Burglary - A Shift

0-1 | 2 | 3 | 4-5 | >5

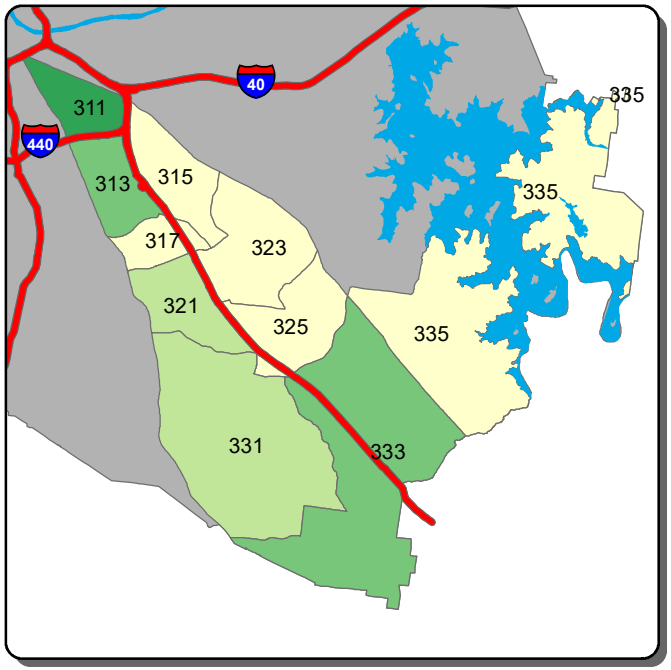

Burglary - B Shift

0 | 1 | 2-3 | 4 | >4

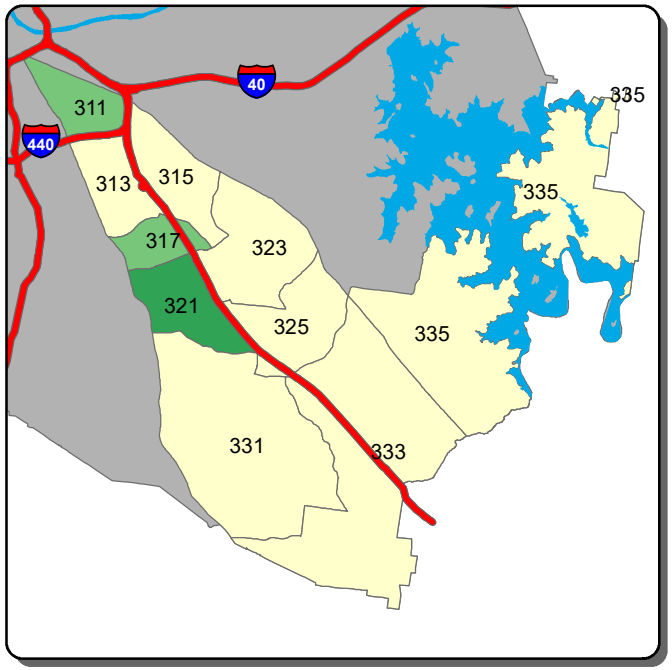

Burglary - C Shift

0 | 1 | 2 | >2

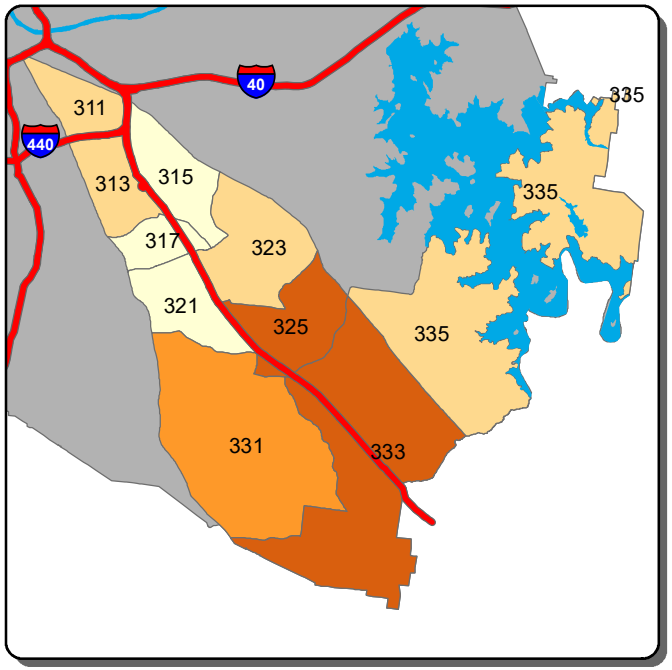

Theft from Vehicle - A Shift

0-3 | 4-5 | 6-7 | 8-10 | >10

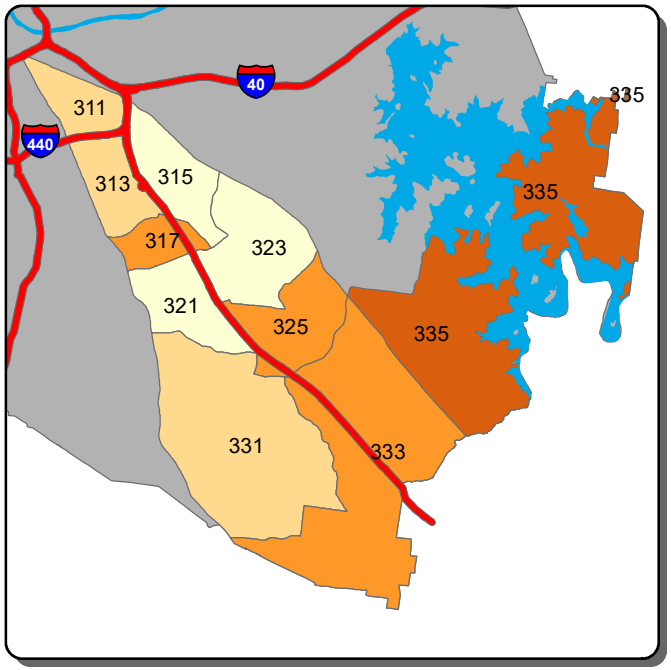

Theft from Vehicle - B Shift

0-1 | 2-3 | 4-5 | 6-7 | >7

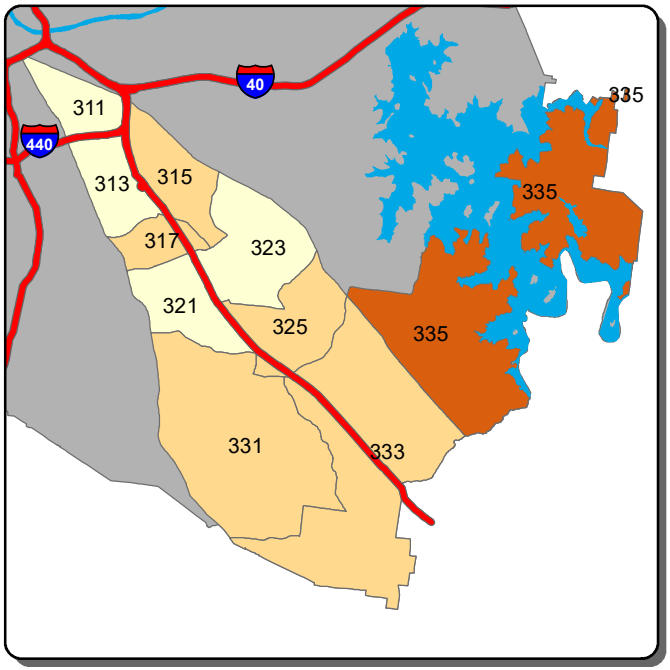

Theft from Vehicle - C Shift

0 | 1 | 2 | >2

Information summarized for CompStat week ending 7/25/2020

Sourced from MNPD ARMS on 7/29/2020. Data taken from incident reports using Uniform Crime Reporting definitions and guidelines, based on the date and time when the incident was reported. 'A, B, and C Shift' refer to the following time periods: A Shift = 0700 - 1500; B Shift = 1500 - 2300; C Shift = 2300 - 0700.

South Precinct - Aggravated Assault and Self Initiated CAD Counts for the Past Two Weeks

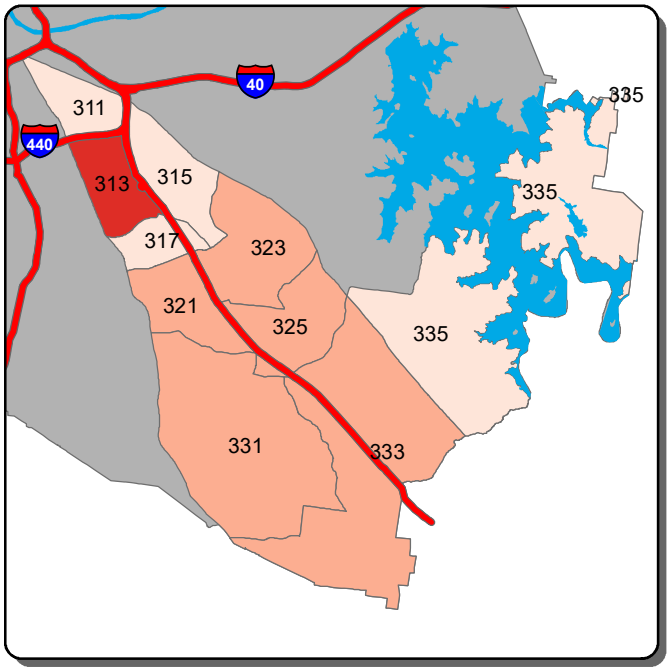

Aggravated Assault - A Shift 0-1 2 3 >3

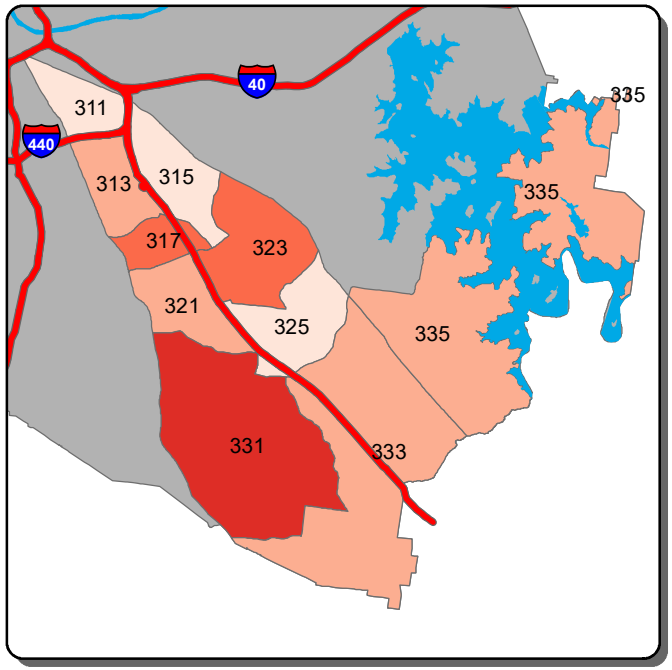

Aggravated Assault - B Shift 0-1 2-3 4-5 6 >6

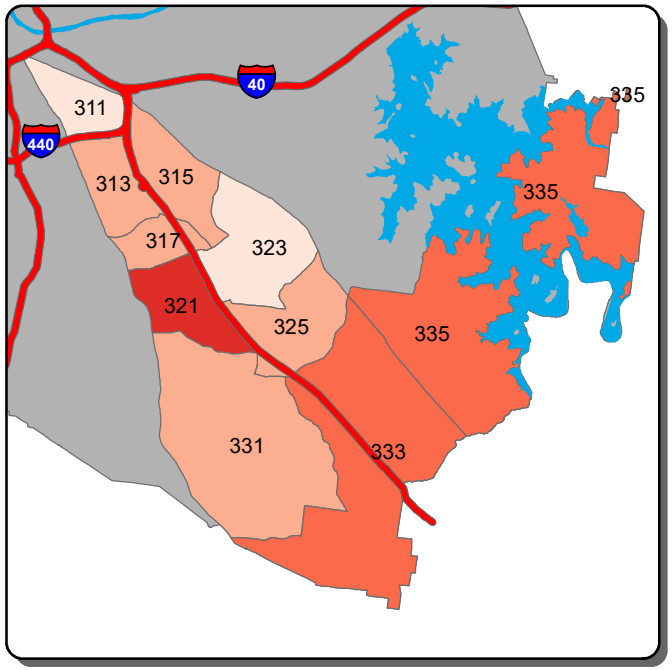

Aggravated Assault - C Shift 0 1 2 3 >3

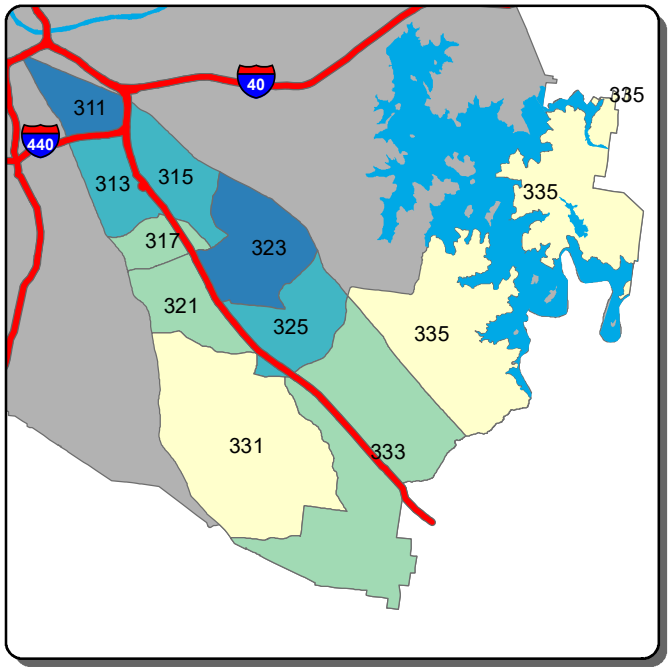

Self Initiated CAD - A Shift 0-8 9-30 31-52 53-75 >75

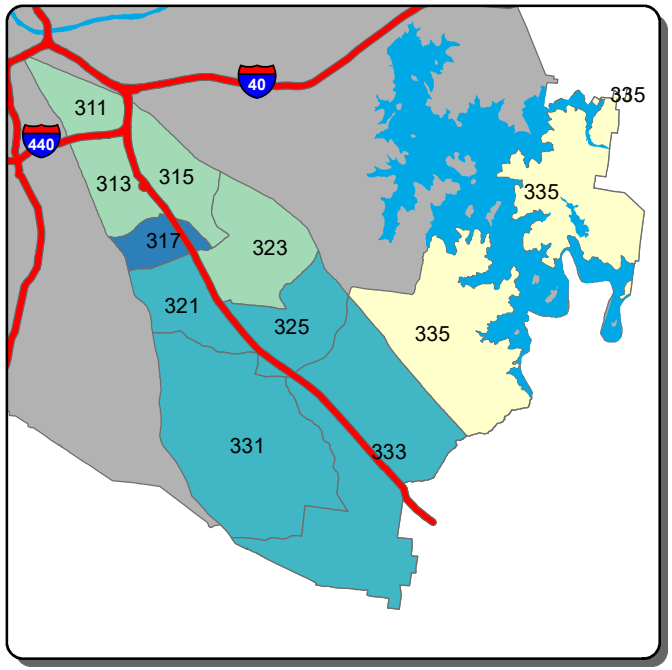

Self Initiated CAD - B Shift 0-41 42-54 55-68 69-81 >81

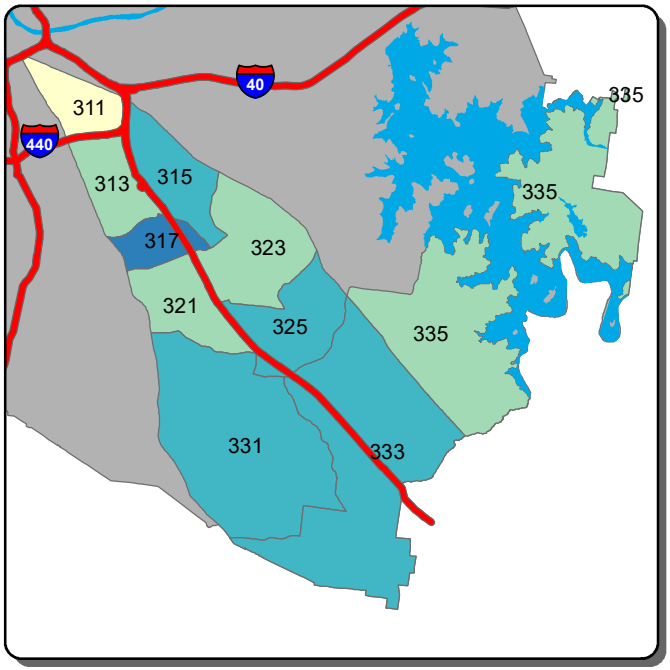

Self Initiated CAD - C Shift 0-18 19-27 28-36 37-45 >45

Information summarized for CompStat week ending 7/25/2020

Sourced from MNPD ARMS on 7/29/2020. Data taken from incident reports using Uniform Crime Reporting definitions and guidelines, based on the date and time when the incident was reported. 'A, B, and C Shift' refer to the following time periods: A Shift = 0700 - 1500; B Shift = 1500 - 2300; C Shift = 2300 - 0700.

Central Precinct - Burglary and Theft from Vehicle Counts for the Past Two Weeks

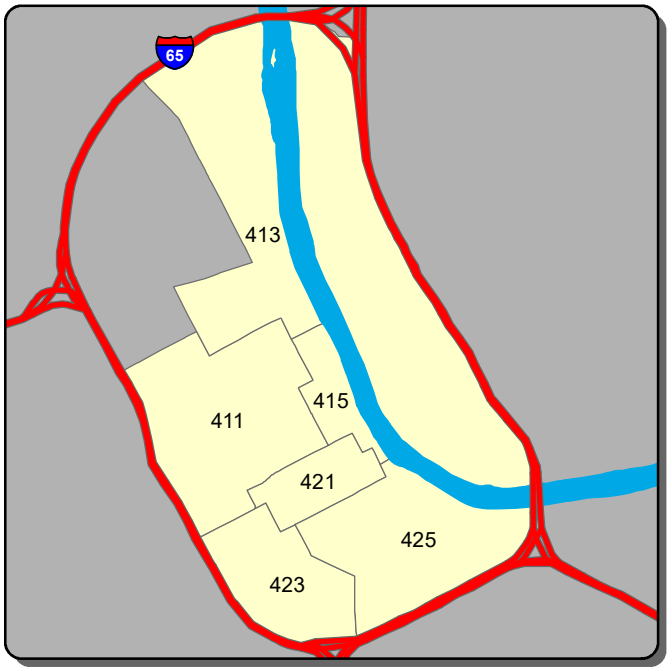

Burglary - A Shift

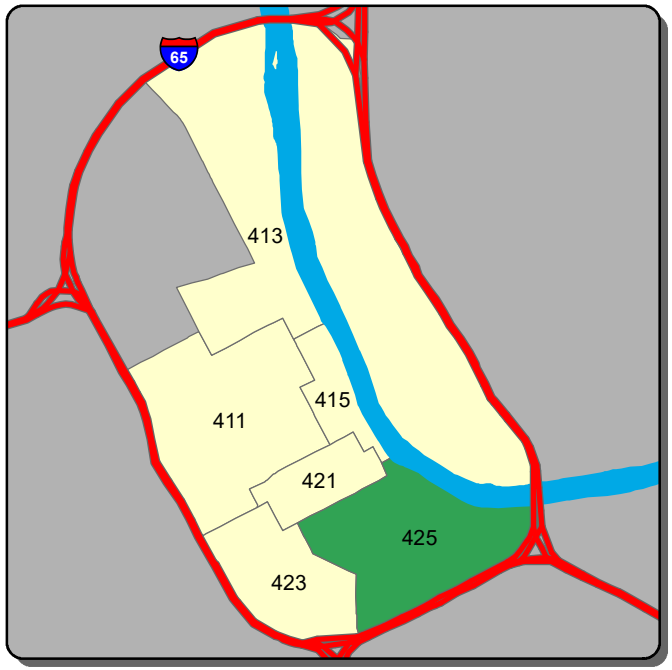

Burglary - B Shift

Burglary - C Shift

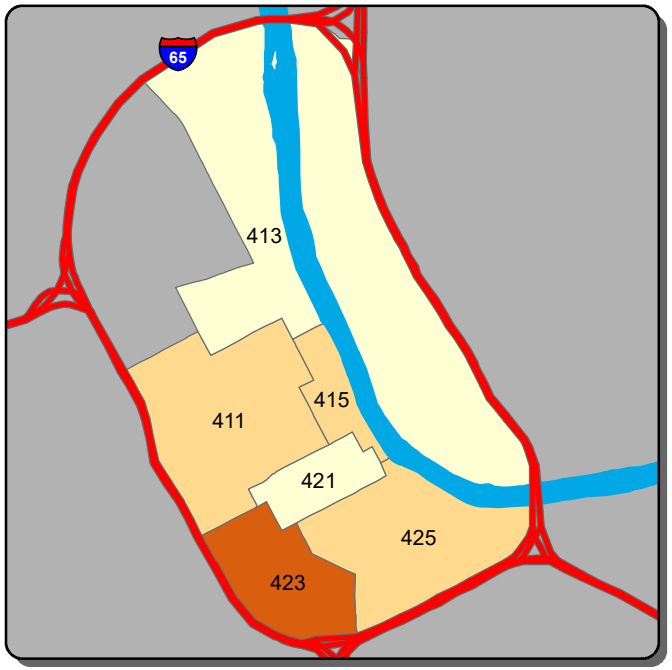

Theft from Vehicle - A Shift

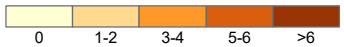

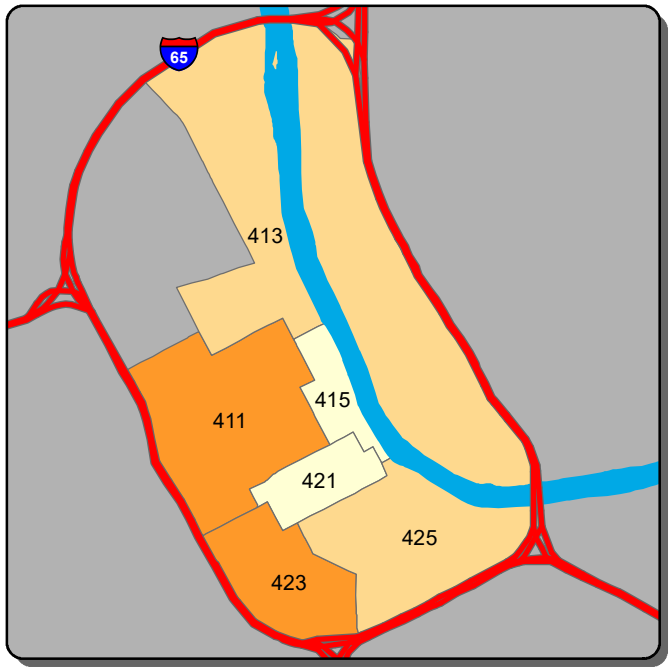

Theft from Vehicle - B Shift

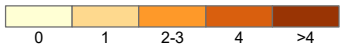

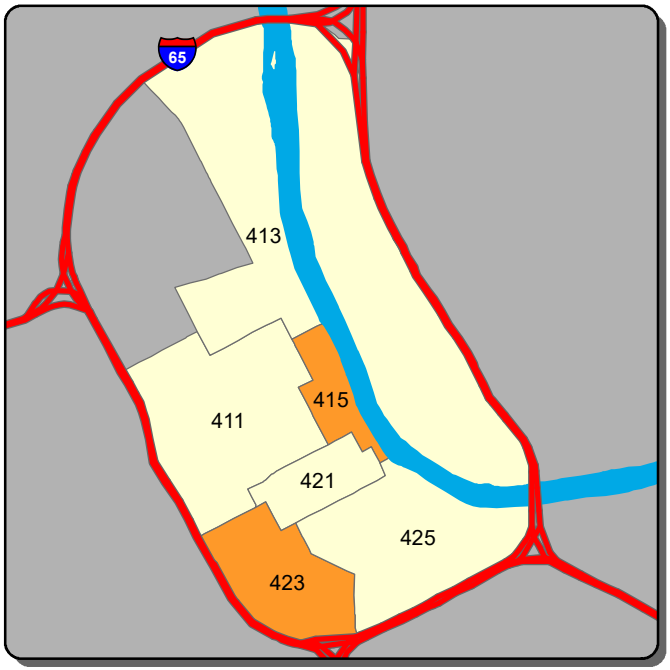

Theft from Vehicle - C Shift

Information summarized for CompStat week ending 7/25/2020

Sourced from MNPD ARMS on 7/29/2020. Data taken from incident reports using Uniform Crime Reporting definitions and guidelines, based on the date and time when the inicident was reported. 'A, B, and C Shift' refer to the following time periods: A Shift = 0700 - 1500; B Shift = 1500 - 2300; C Shift = 2300 - 0700.

Central Precinct - Aggravated Assault and Self Initiated CAD Counts for the Past Two Weeks

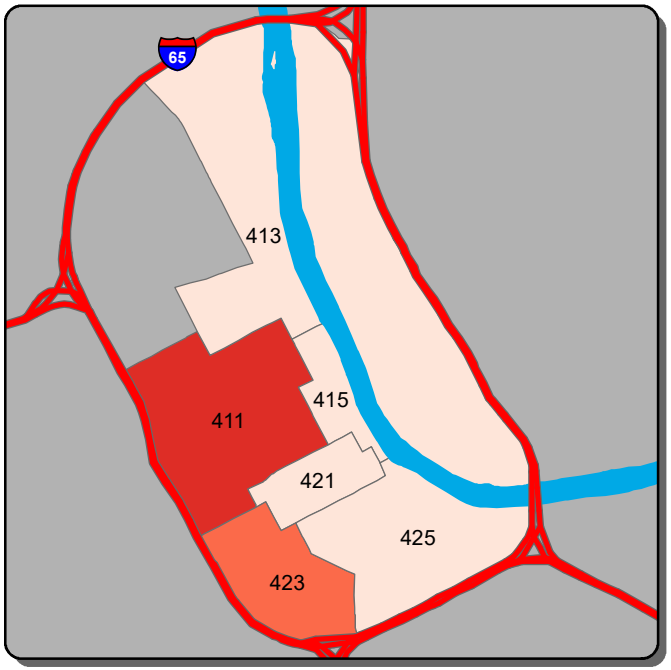

Aggravated Assault - A Shift

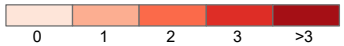

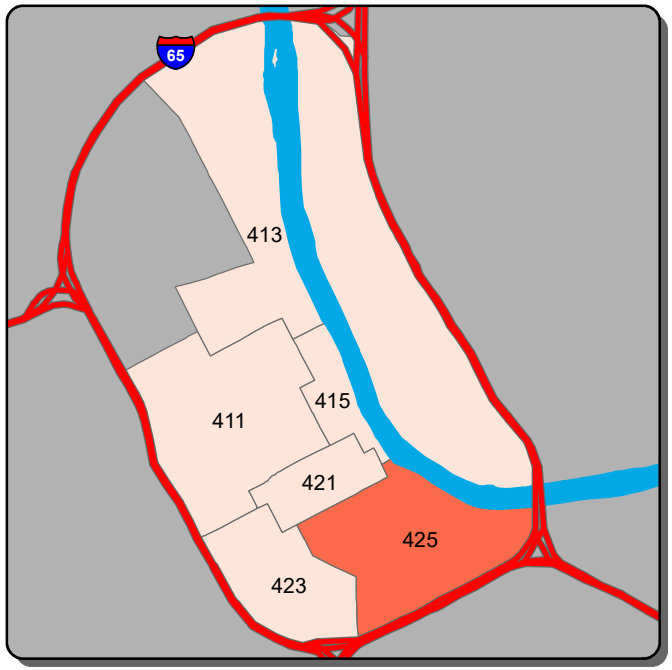

Aggravated Assault - B Shift

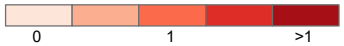

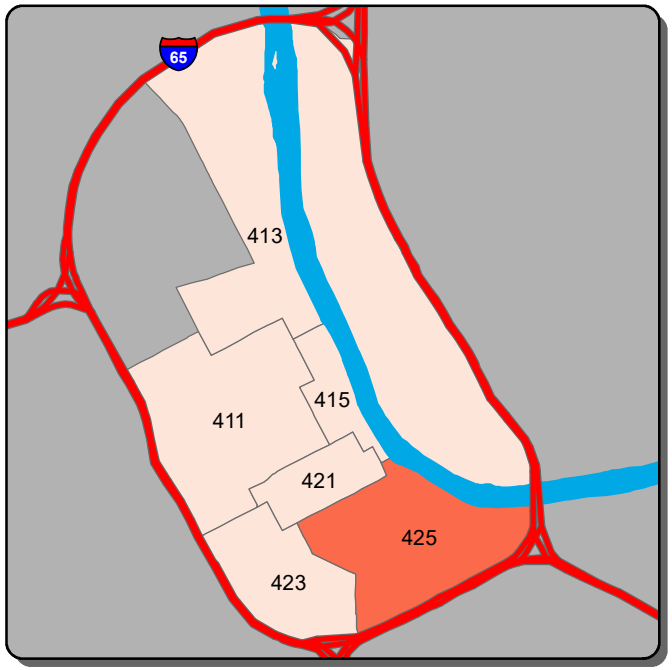

Aggravated Assault - C Shift

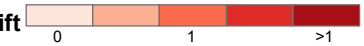

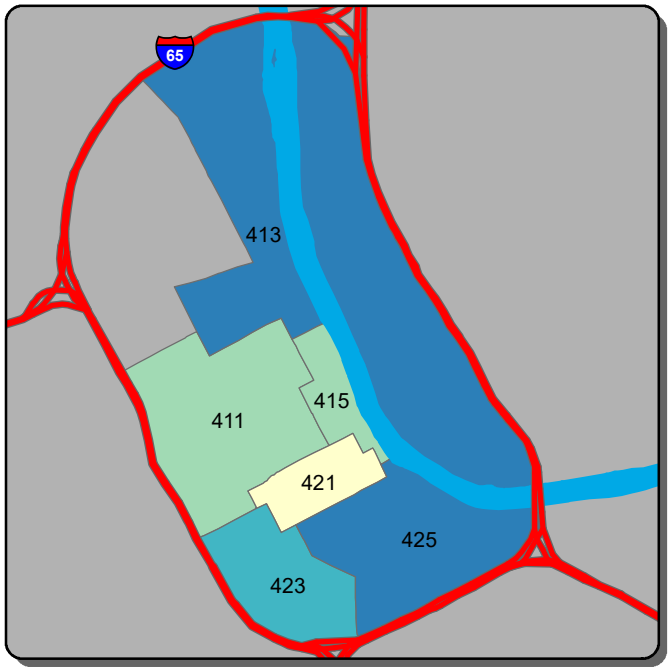

Self Initiated CAD - A Shift



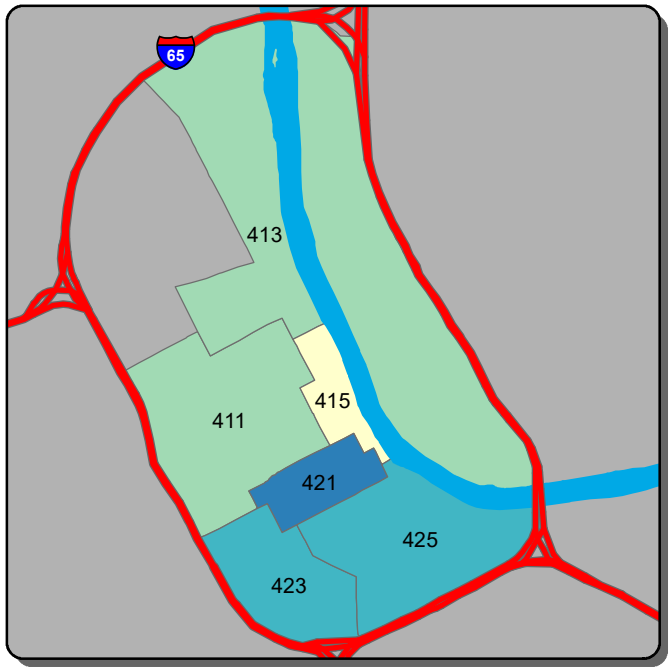

Self Initiated CAD - B Shift



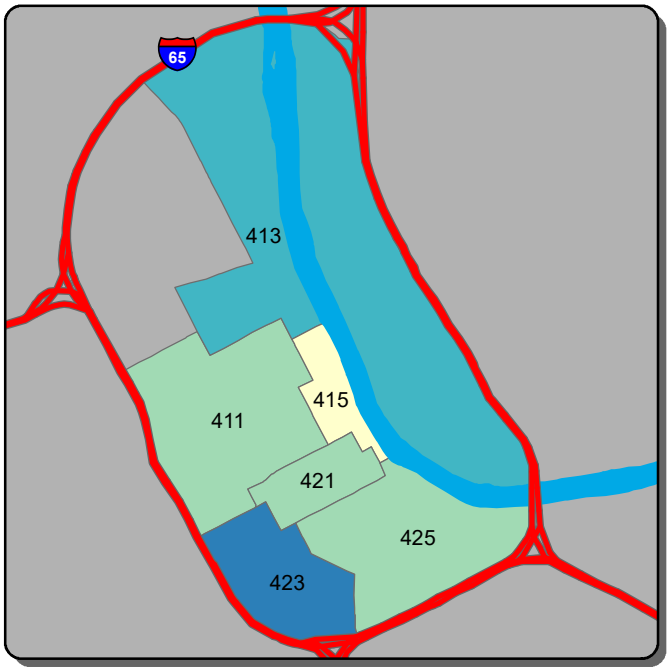

Self Initiated CAD - C Shift

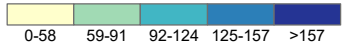

Information summarized for CompStat week ending 7/25/2020

Sourced from MNPD ARMS on 7/29/2020. Data taken from incident reports using Uniform Crime Reporting definitions and guidelines, based on the date and time when the incident was reported. 'A, B, and C Shift' refer to the following time periods: A Shift = 0700 - 1500; B Shift = 1500 - 2300; C Shift = 2300 - 0700.

Hermitage Precinct - Burglary and Theft from Vehicle Counts for the Past Two Weeks

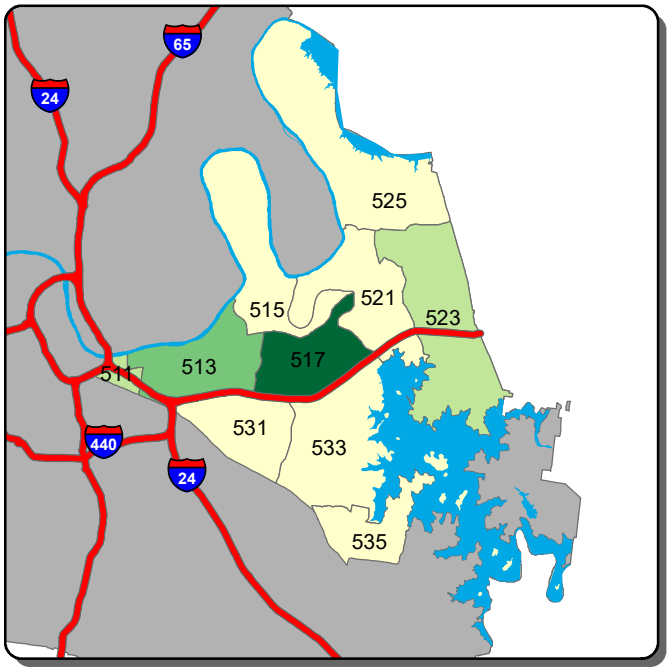

Burglary - A Shift

0 | 1 | 2-3 | 4 | >4

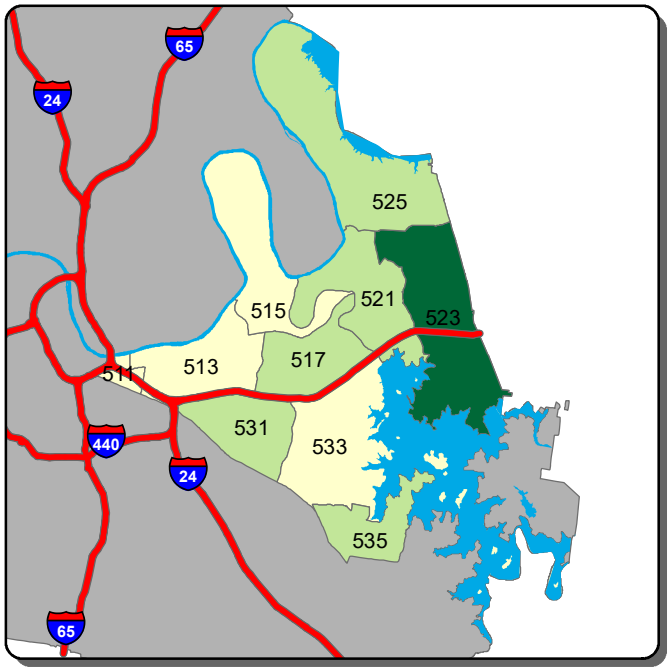

Burglary - B Shift

0 | 1 | 2 | 3 | >3

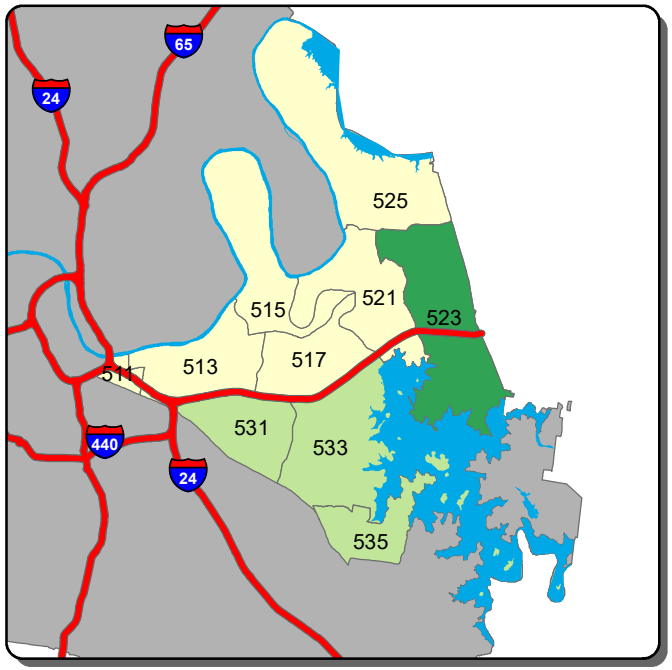

Burglary - C Shift

0 | 1 | 2 | >2

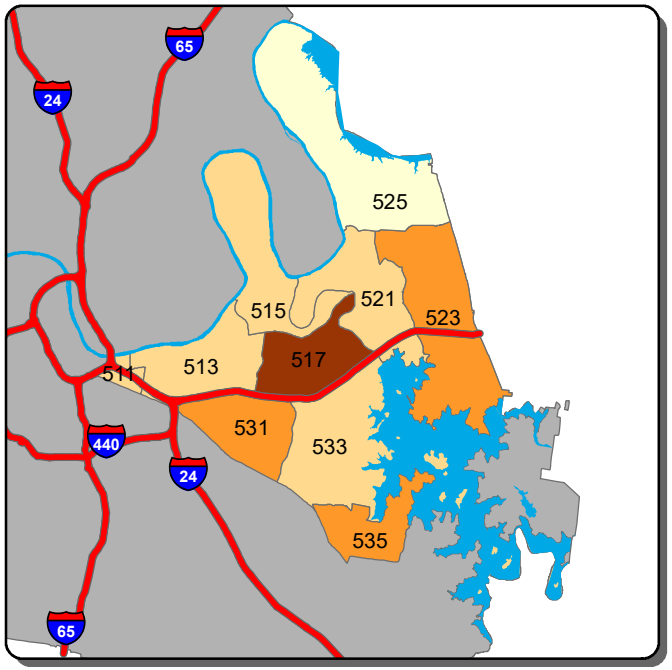

Theft from Vehicle - A Shift

0-1 | 2-5 | 6-9 | 10-13 | >13

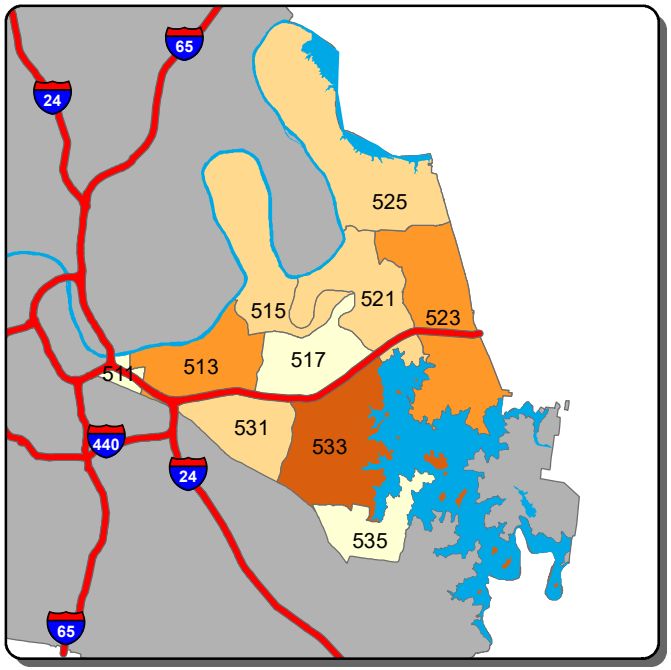

Theft from Vehicle - B Shift

0-1 | 2-3 | 4 | 5-6 | >6

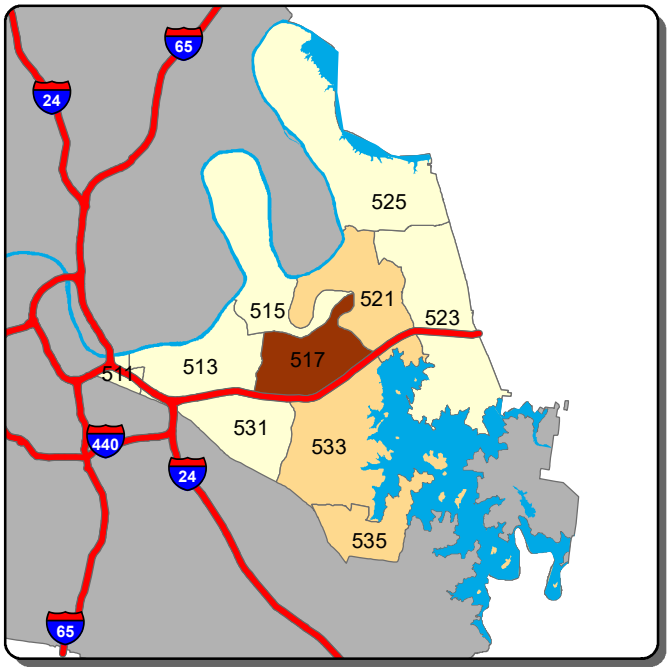

Theft from Vehicle - C Shift

0 | 1 | 2 | 3-4 | >4

Information summarized for CompStat week ending 7/25/2020

Sourced from MNPD ARMS on 7/29/2020. Data taken from incident reports using Uniform Crime Reporting definitions and guidelines, based on the date and time when the inicident was reported. 'A, B, and C Shift' refer to the following time periods: A Shift = 0700 - 1500; B Shift = 1500 - 2300; C Shift = 2300 - 0700.

Hermitage Precinct - Aggravated Assault and Self Initiated CAD Counts for the Past Two Weeks

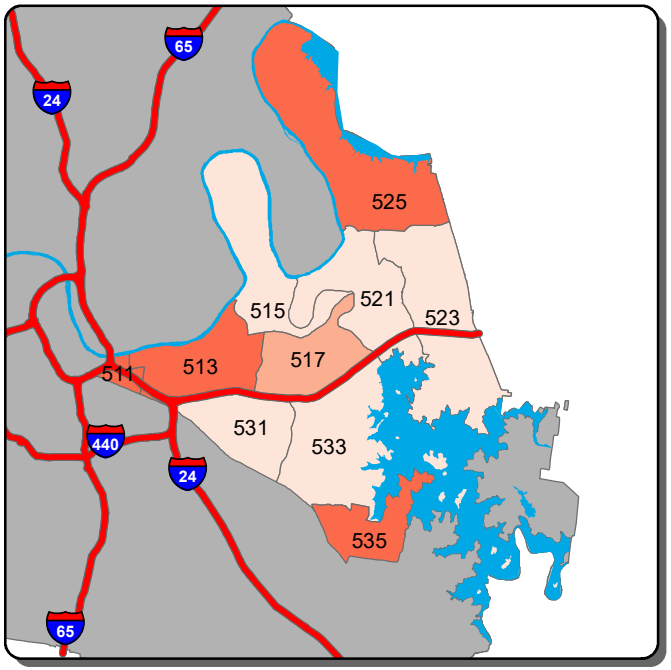

Aggravated Assault - A Shift

0	1	2	3	>3

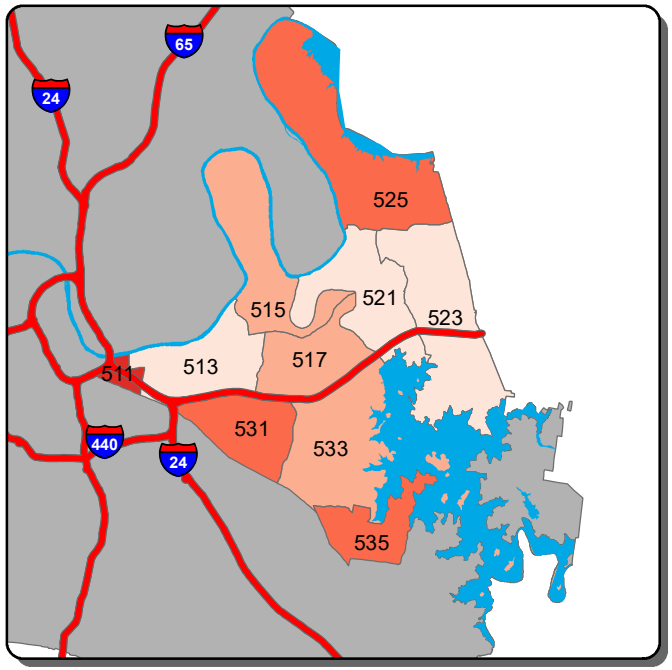

Aggravated Assault - B Shift

0-1	2-4	5-7	8-10	>10

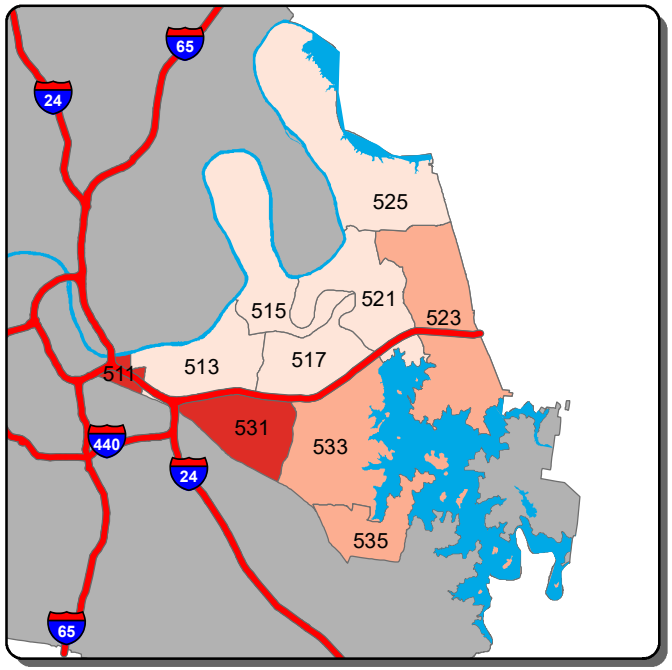

Aggravated Assault - C Shift

0	1-2	3-5	6-8	>8

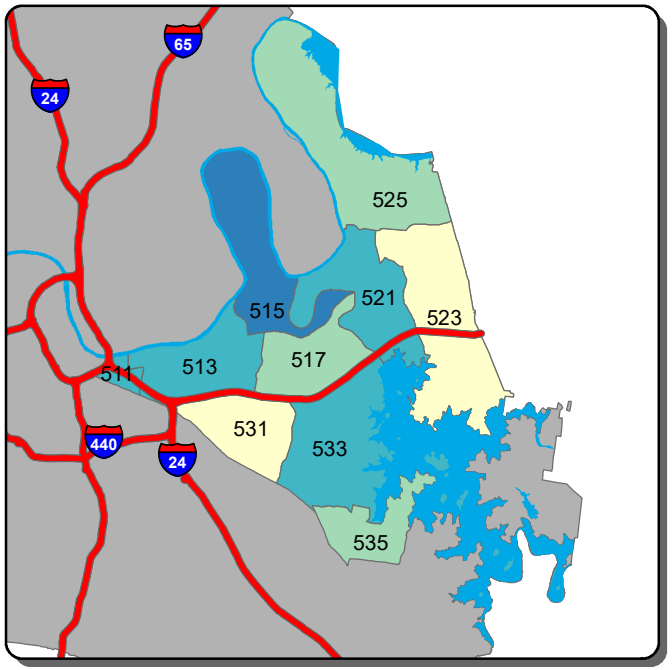

Self Initiated CAD - A Shift

0-37	38-80	81-124	125-168	>168

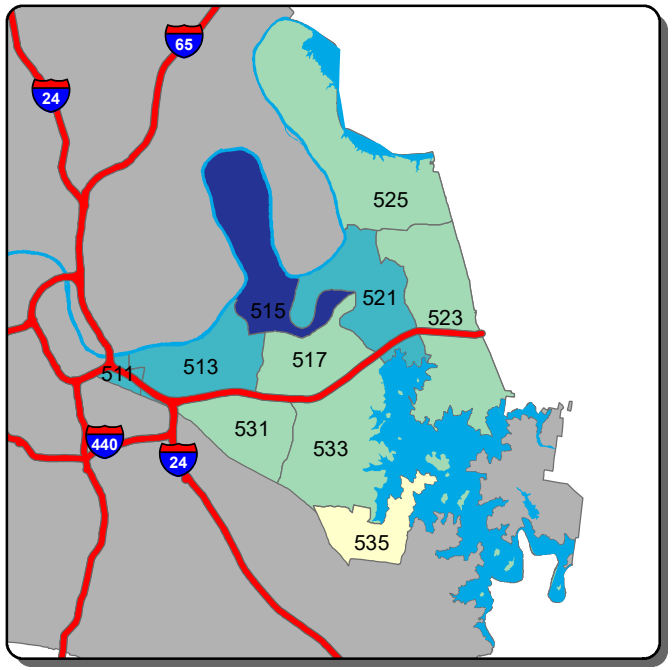

Self Initiated CAD - B Shift

0-24	25-67	68-109	110-151	>151

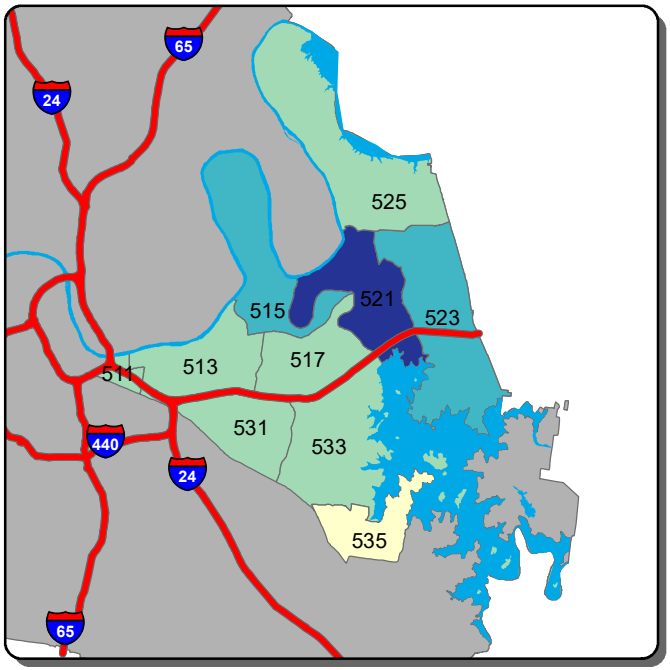

Self Initiated CAD - C Shift

0-18	19-42	43-66	67-90	>90

Information summarized for CompStat week ending 7/25/2020

Sourced from MNPD ARMS on 7/29/2020. Data taken from incident reports using Uniform Crime Reporting definitions and guidelines, based on the date and time when the inicident was reported. 'A, B, and C Shift' refer to the following time periods: A Shift = 0700 - 1500; B Shift = 1500 - 2300; C Shift = 2300 - 0700.

North Precinct - Burglary and Theft from Vehicle Counts for the Past Two Weeks

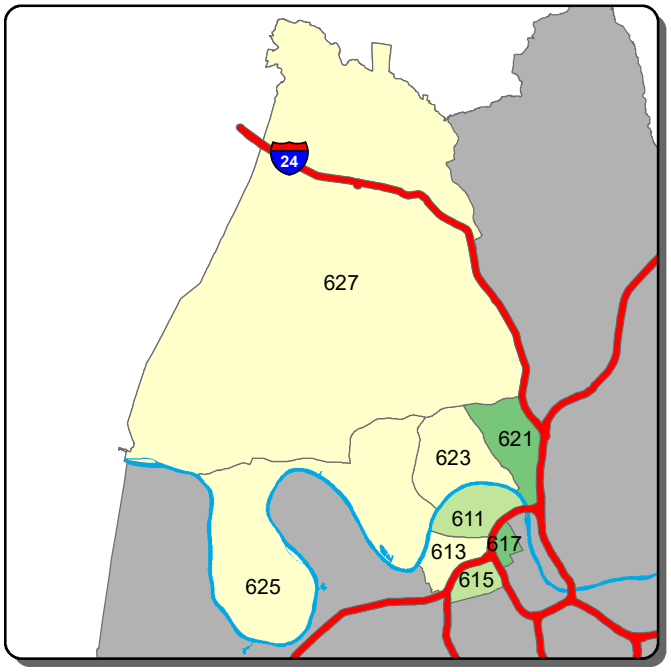

Burglary - A Shift

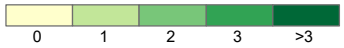

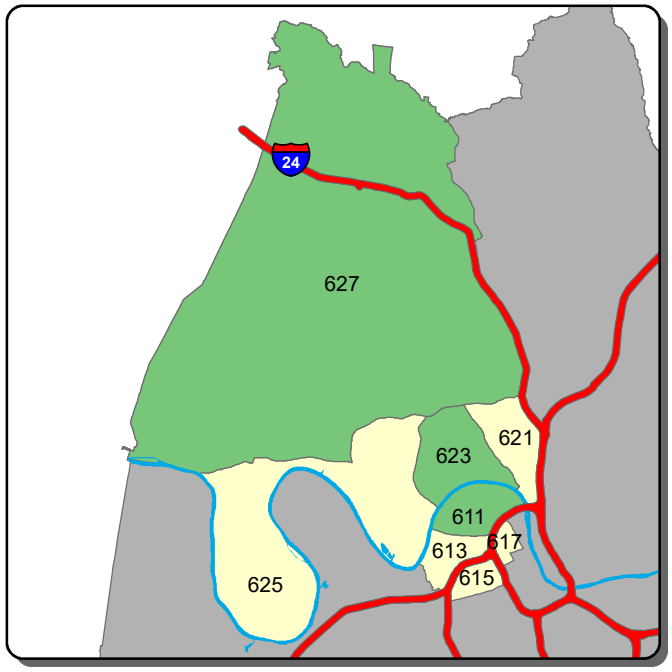

Burglary - B Shift

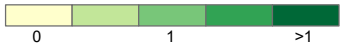

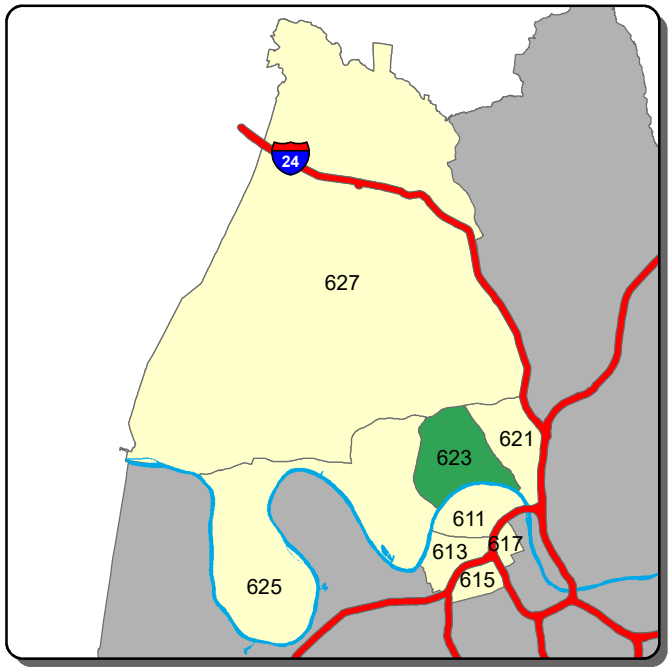

Burglary - C Shift

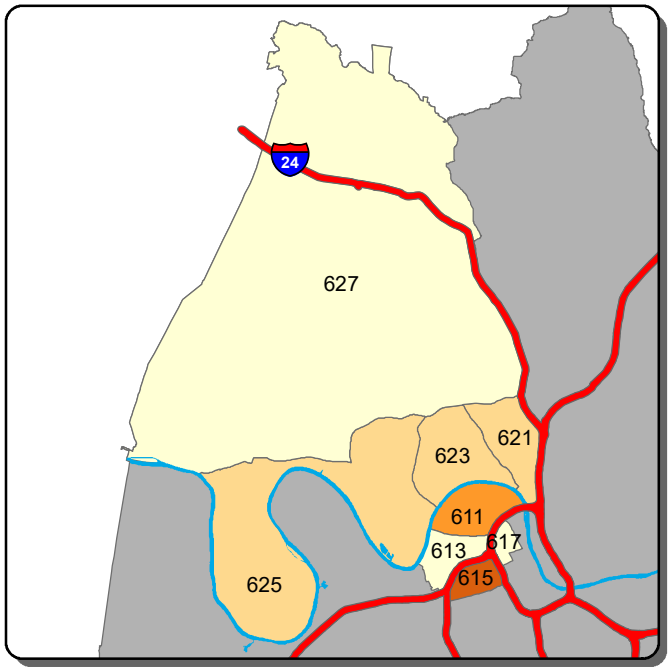

Theft from Vehicle - A Shift

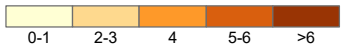

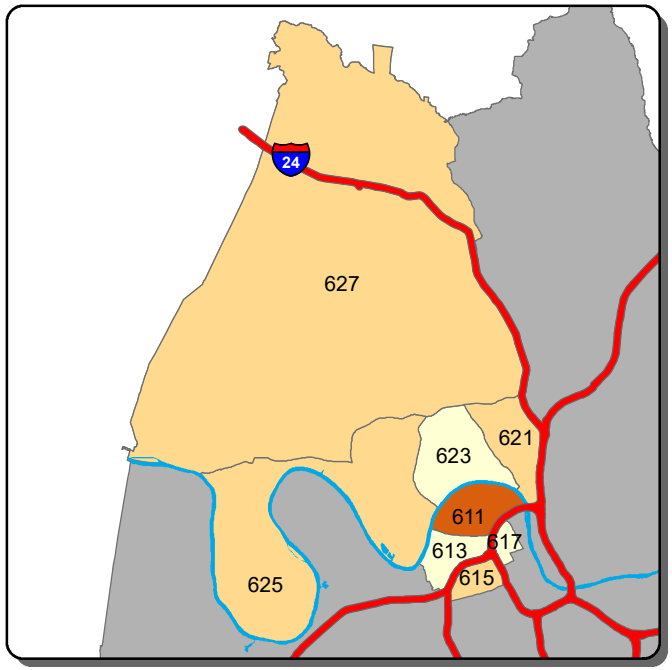

Theft from Vehicle - B Shift

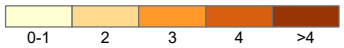

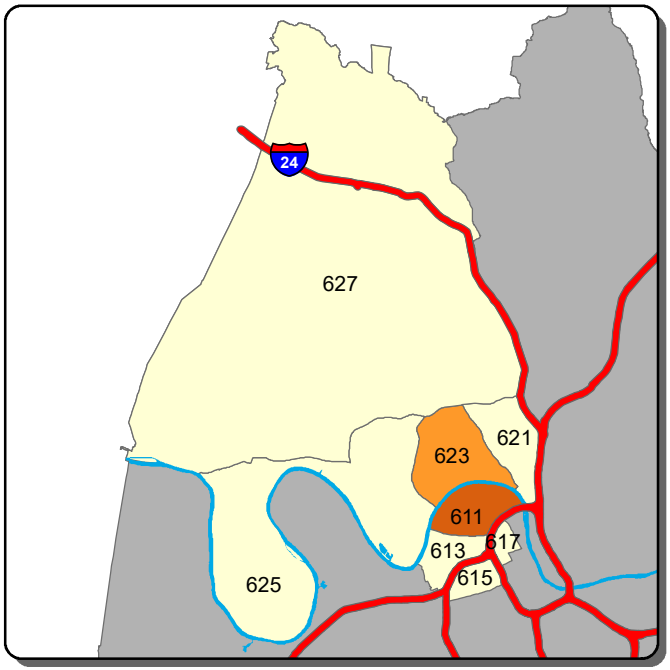

Theft from Vehicle - C Shift

Information summarized for CompStat week ending 7/25/2020

Sourced from MNPD ARMS on 7/29/2020. Data taken from incident reports using Uniform Crime Reporting definitions and guidelines, based on the date and time when the inicident was reported. 'A, B, and C Shift' refer to the following time periods: A Shift = 0700 - 1500; B Shift = 1500 - 2300; C Shift = 2300 - 0700.

North Precinct - Aggravated Assault and Self Initiated CAD Counts for the Past Two Weeks

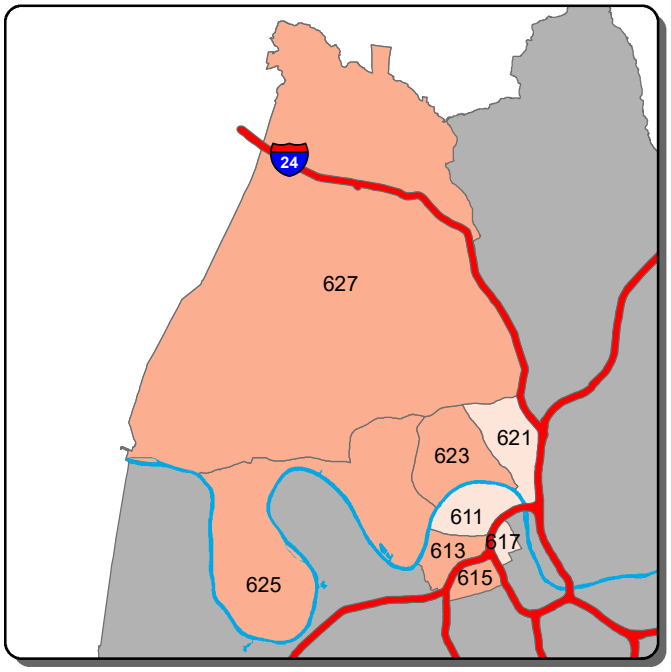

Aggravated Assault - A Shift

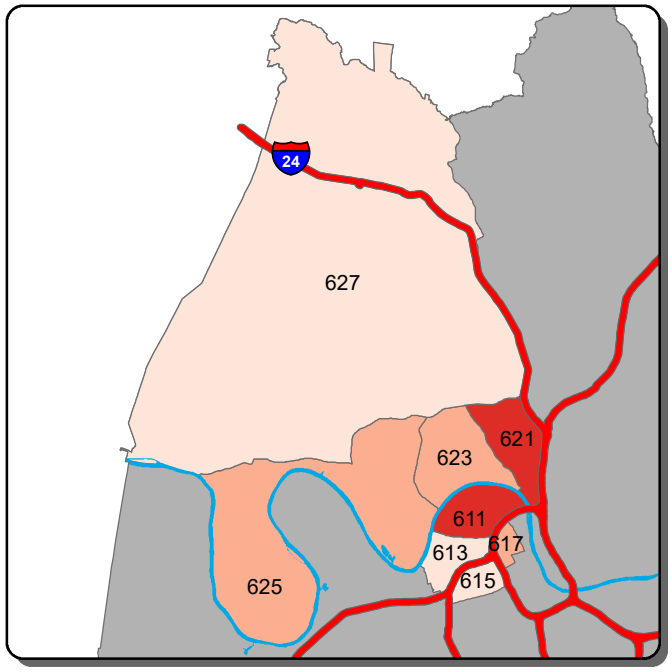

Aggravated Assault - B Shift

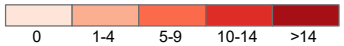

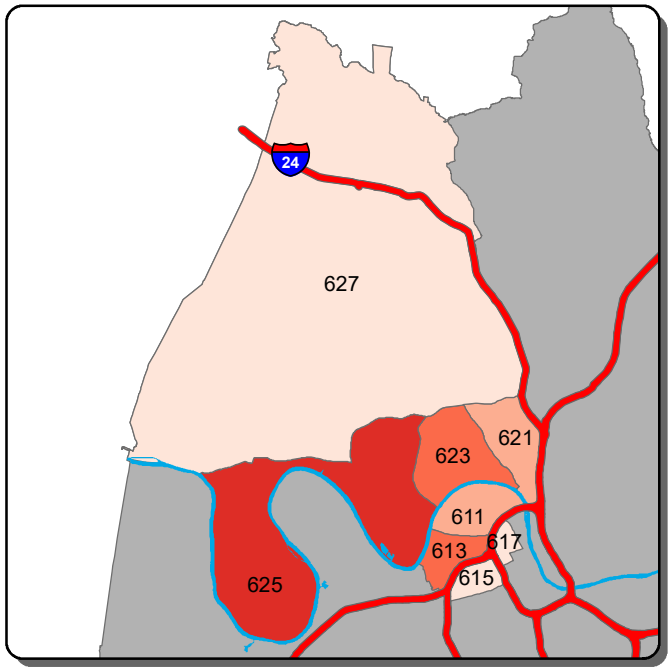

Aggravated Assault - C Shift

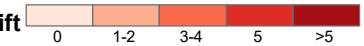

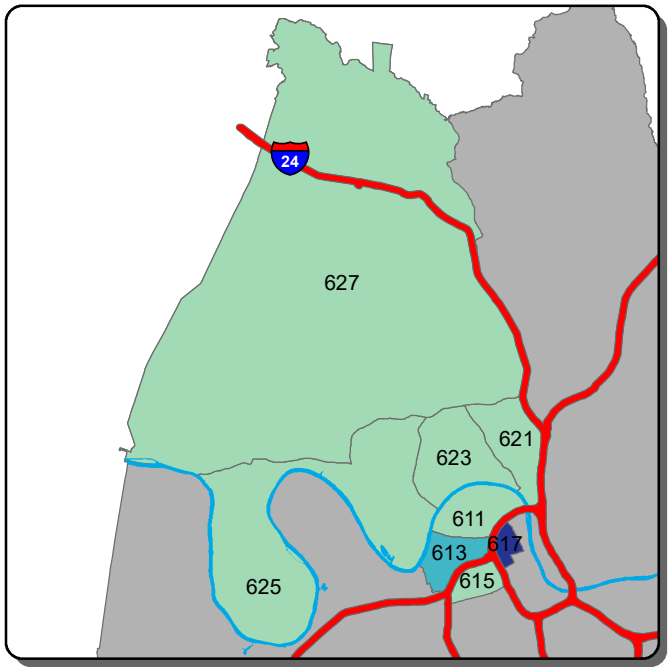

Self Initiated CAD - A Shift

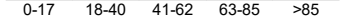

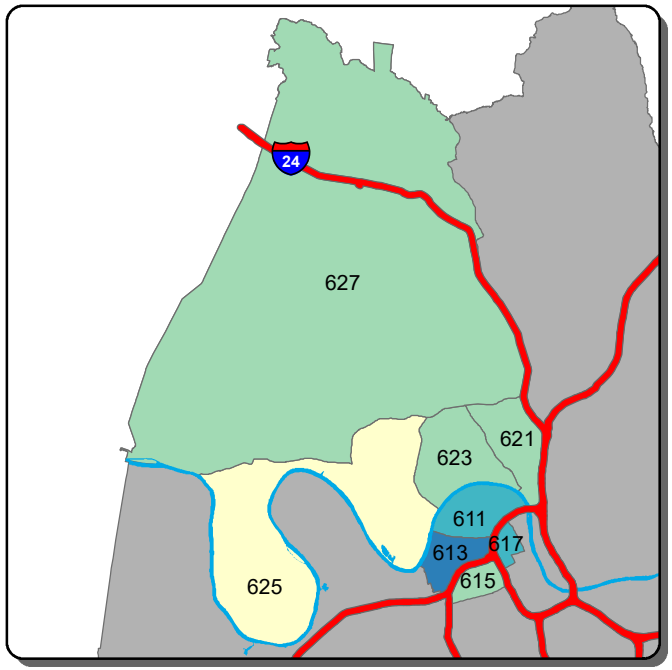

Self Initiated CAD - B Shift

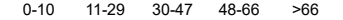

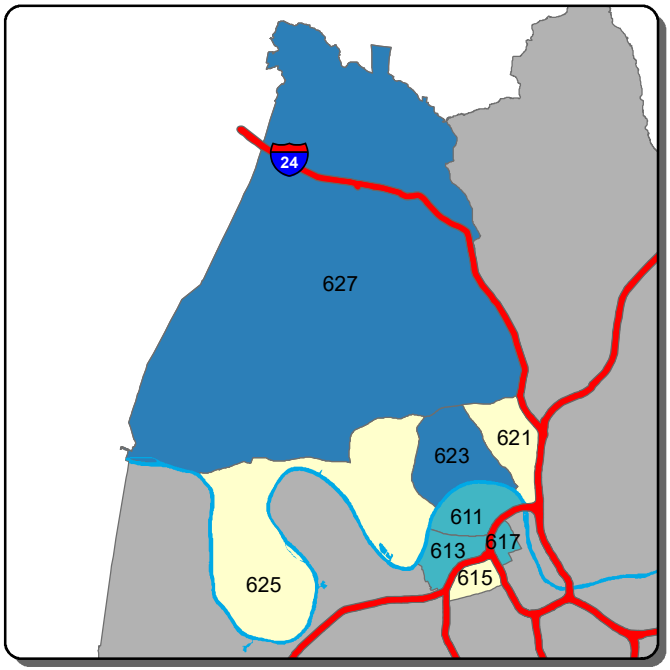

Self Initiated CAD - C Shift

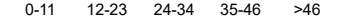

Information summarized for CompStat week ending 7/25/2020

Sourced from MNPD ARMS on 7/29/2020. Data taken from incident reports using Uniform Crime Reporting definitions and guidelines, based on the date and time when the inicident was reported. 'A, B, and C Shift' refer to the following time periods: A Shift = 0700 - 1500; B Shift = 1500 - 2300; C Shift = 2300 - 0700.

Madison Precinct - Burglary and Theft from Vehicle Counts for the Past Two Weeks

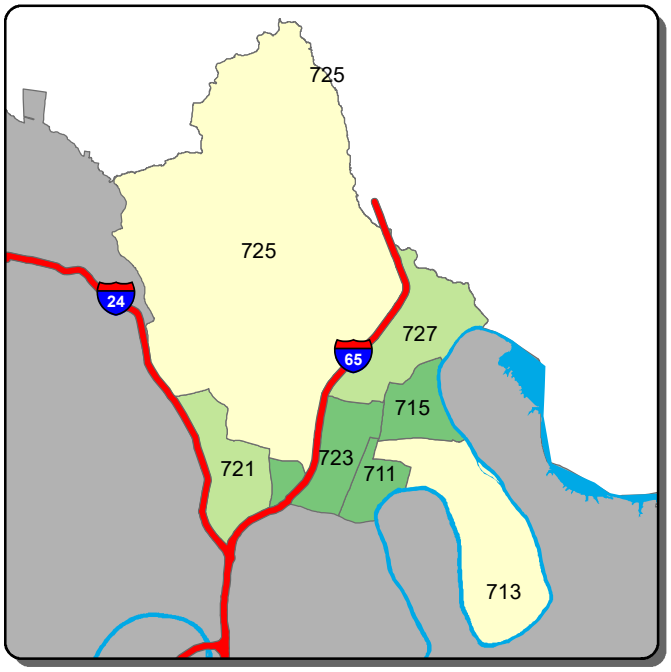

Burglary - A Shift

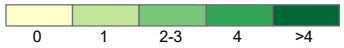

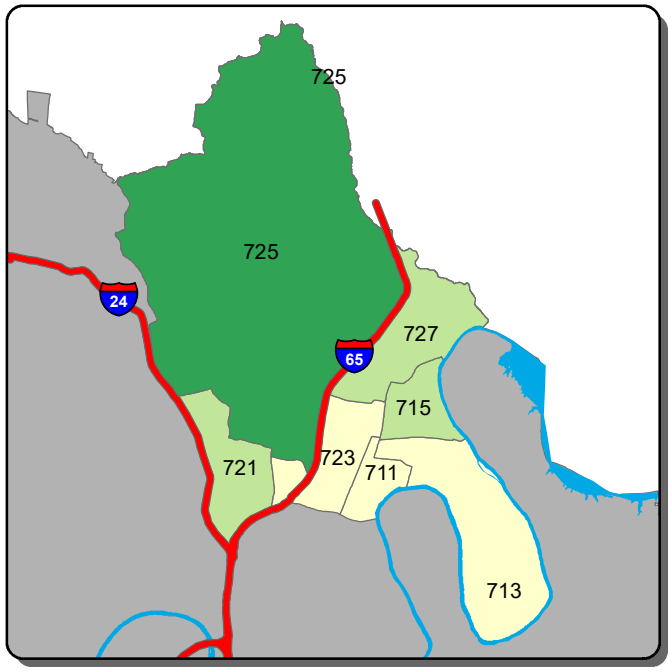

Burglary - B Shift

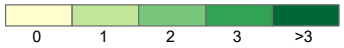

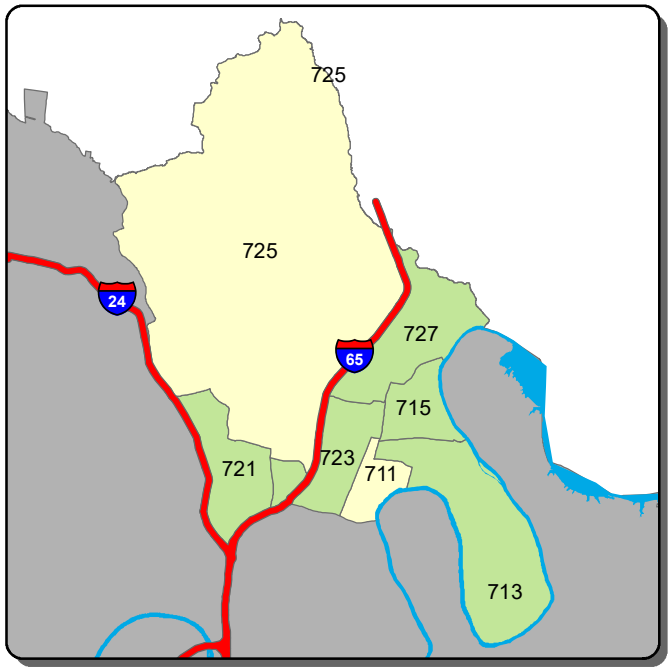

Burglary - C Shift

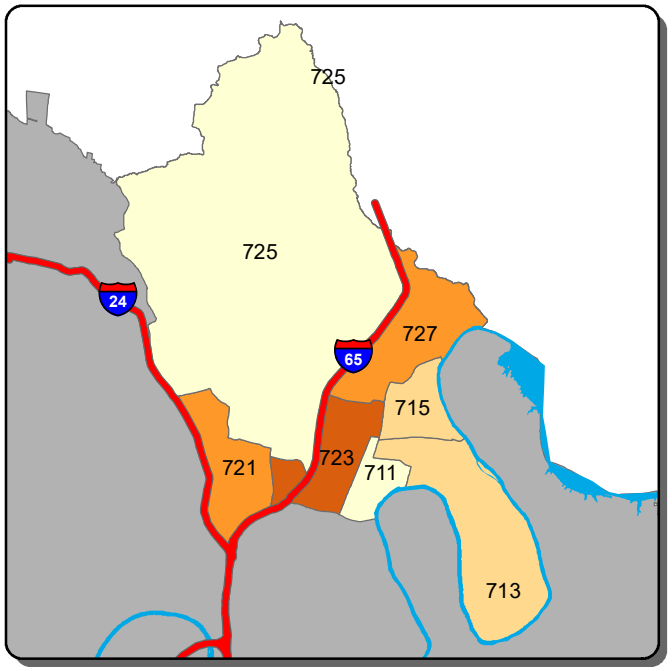

Theft from Vehicle - A Shift

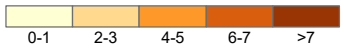

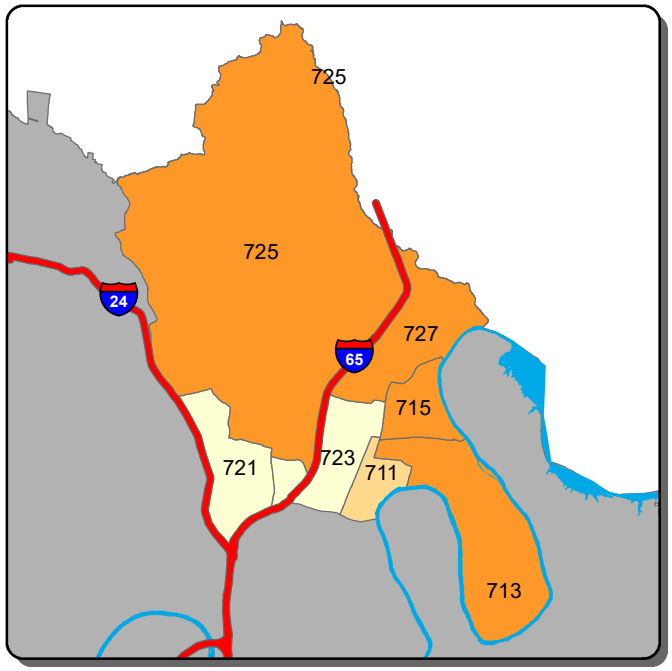

Theft from Vehicle - B Shift

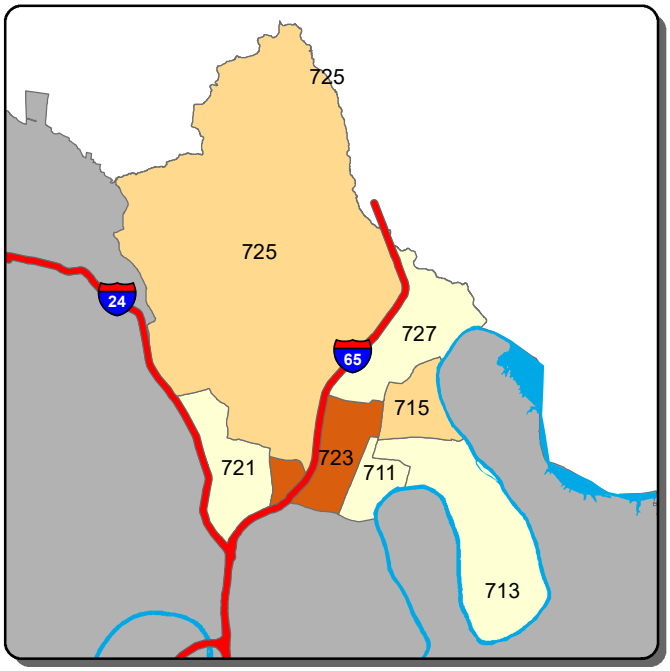

Theft from Vehicle - C Shift

Information summarized for CompStat week ending 7/25/2020

Sourced from MNPD ARMS on 7/29/2020. Data taken from incident reports using Uniform Crime Reporting definitions and guidelines, based on the date and time when the inicident was reported. 'A, B, and C Shift' refer to the following time periods: A Shift = 0700 - 1500; B Shift = 1500 - 2300; C Shift = 2300 - 0700.

Madison Precinct - Aggravated Assault and Self Initiated CAD Counts for the Past Two Weeks

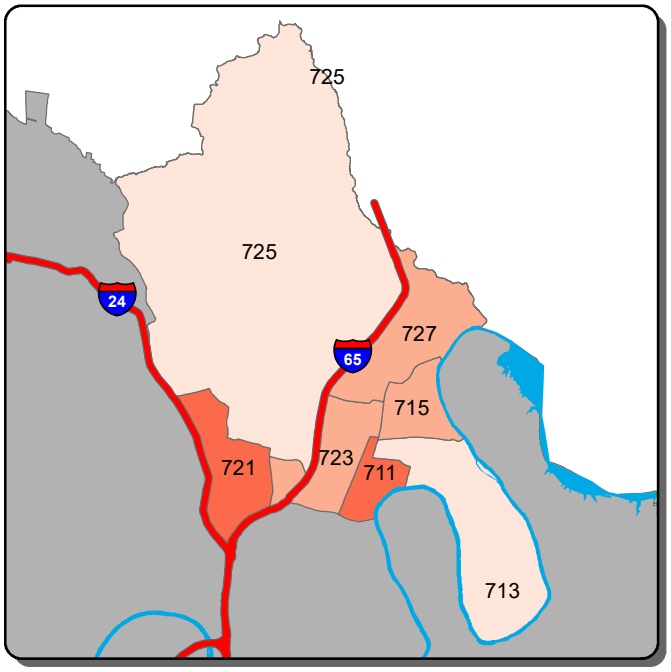

Aggravated Assault - A Shift

0	1	2	3	>3

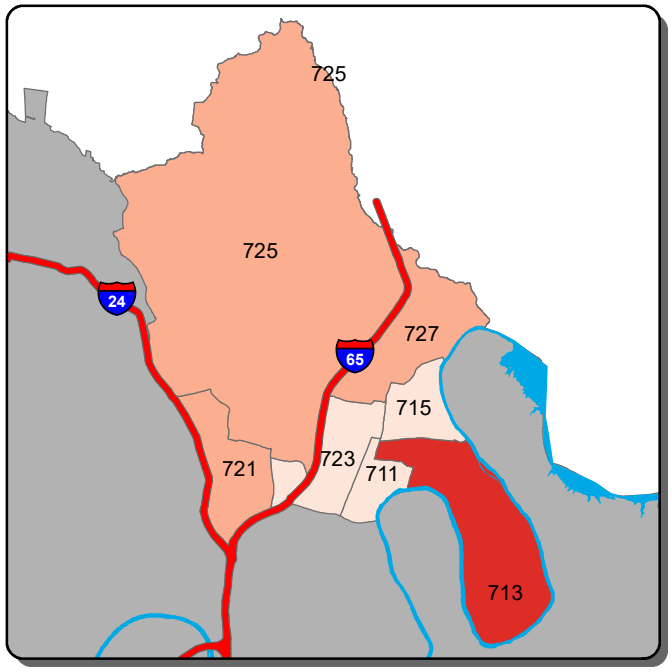

Aggravated Assault - B Shift

0-1	2	3	>3

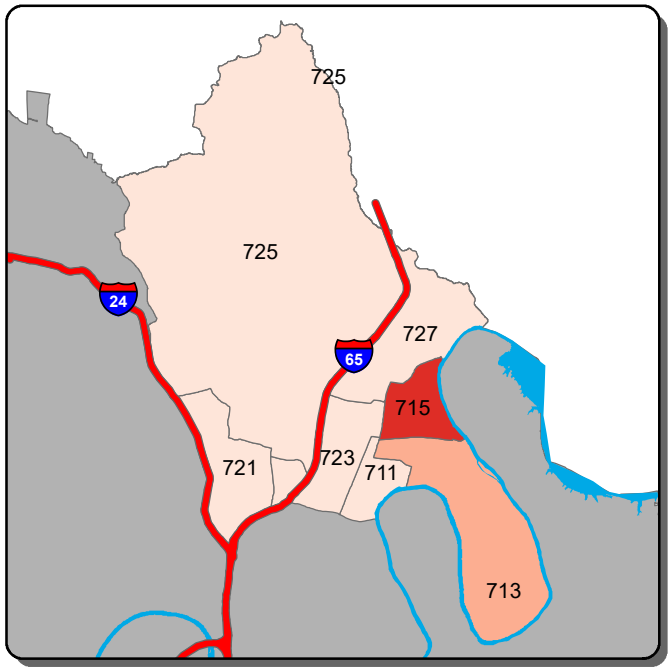

Aggravated Assault - C Shift

0	1	2	3-4	>4

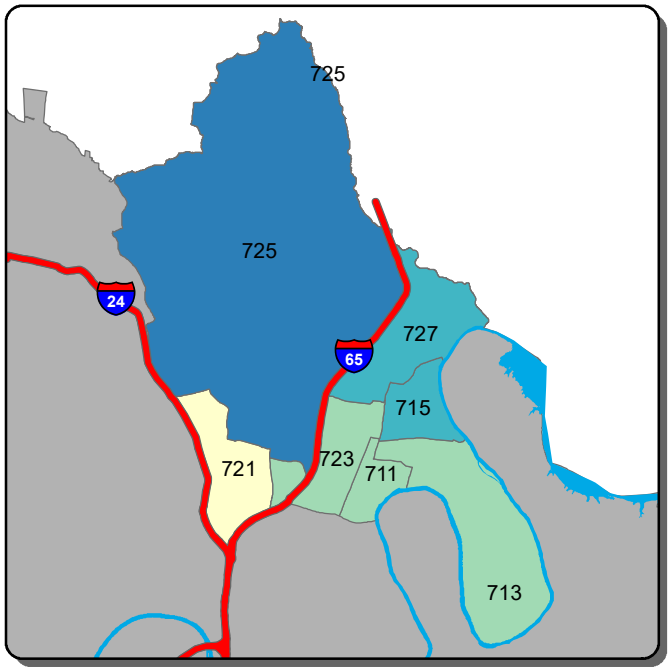

Self Initiated CAD - A Shift

0-19	20-52	53-84	85-117	>117

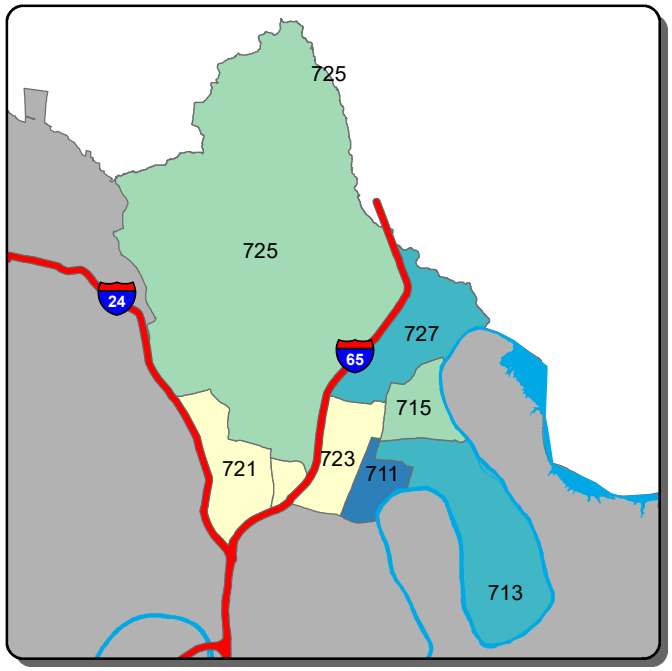

Self Initiated CAD - B Shift

0-25	26-36	37-48	49-59	>59

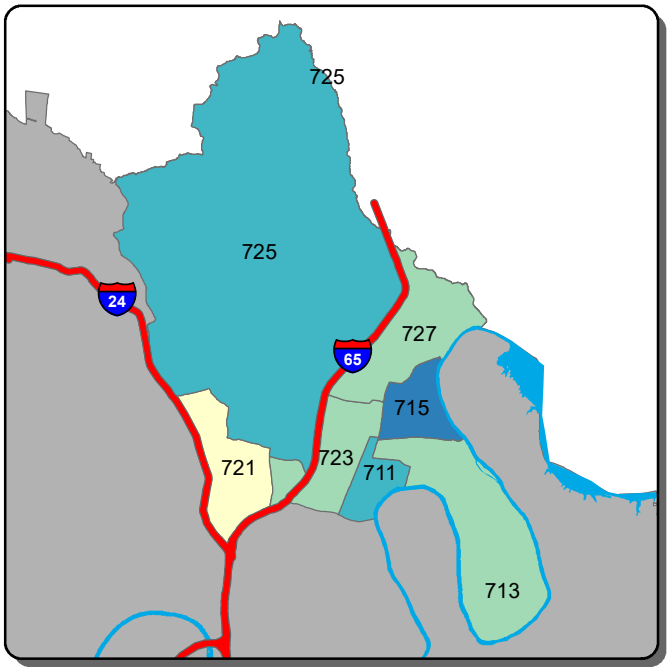

Self Initiated CAD - C Shift

0-20	21-40	41-61	62-81	>81

Information summarized for CompStat week ending 7/25/2020

Sourced from MNPD ARMS on 7/29/2020. Data taken from incident reports using Uniform Crime Reporting definitions and guidelines, based on the date and time when the incident was reported. 'A, B, and C Shift' refer to the following time periods: A Shift = 0700 - 1500; B Shift = 1500 - 2300; C Shift = 2300 - 0700.

Midtown Hills Precinct - Burglary and Theft from Vehicle Counts for the Past Two Weeks

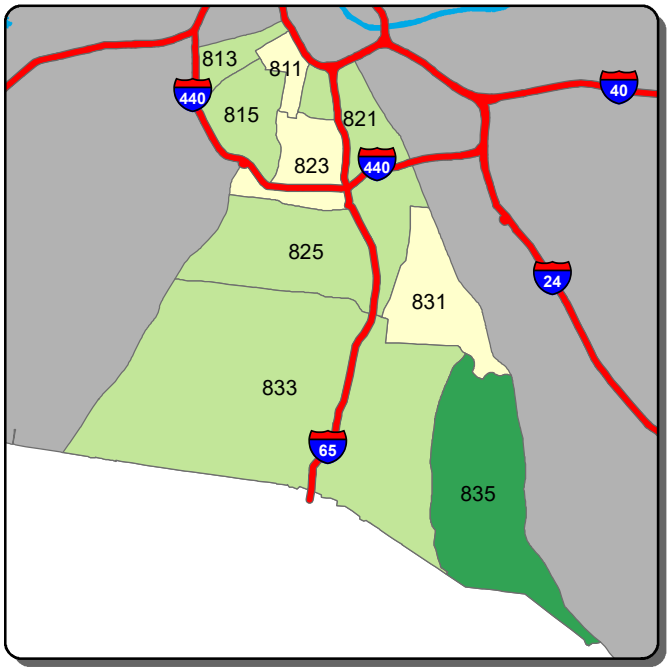

Burglary - A Shift

0 1 2 >2

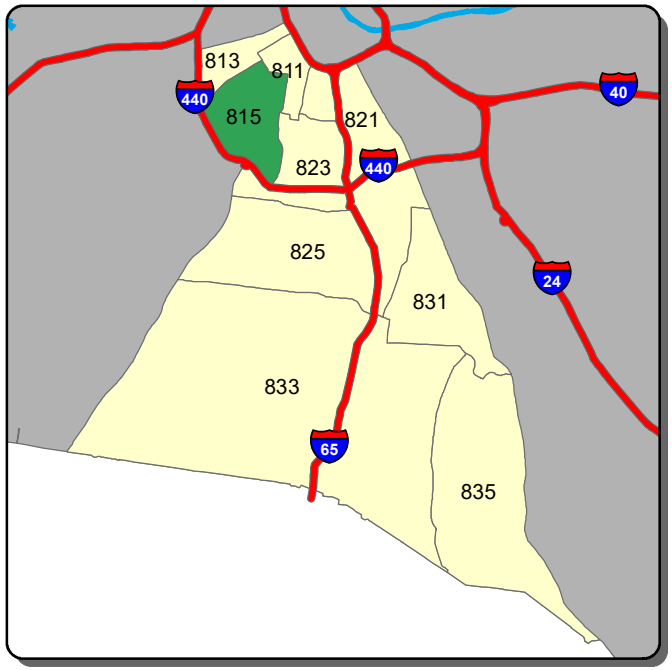

Burglary - B Shift

0 1 >1

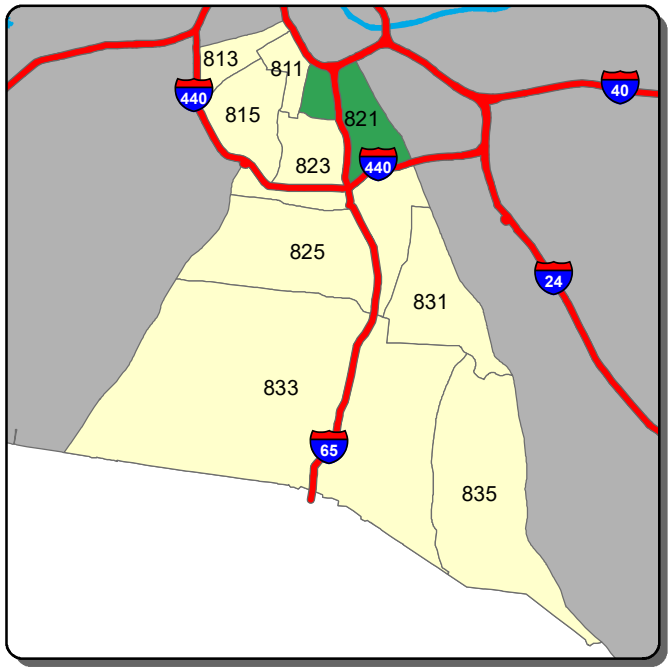

Burglary - C Shift

0 1 >1

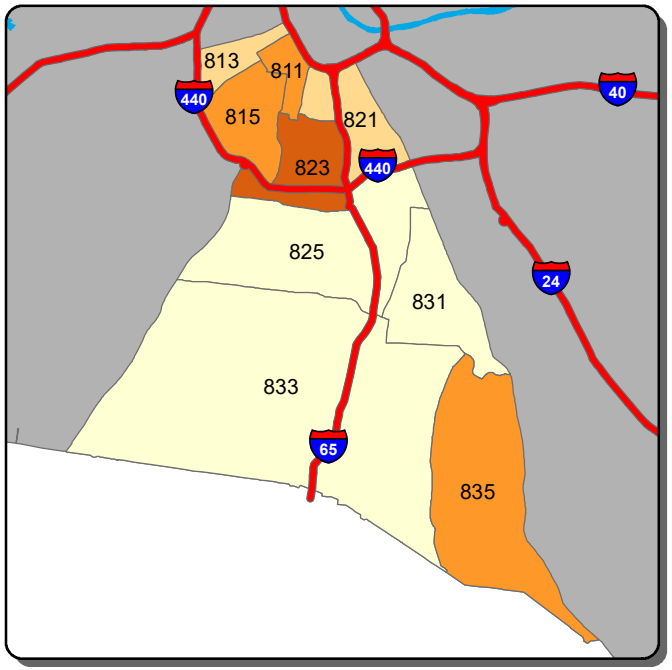

Theft from Vehicle - A Shift

0-3 4-7 8-12 13-17 >17

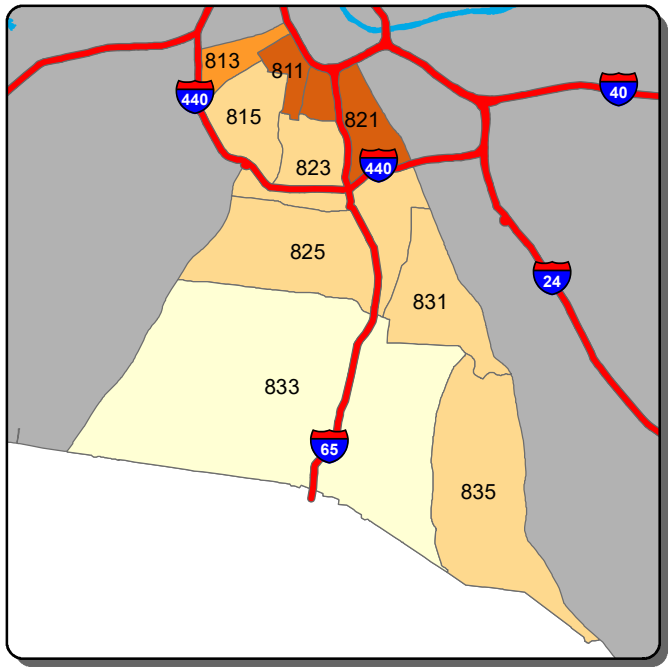

Theft from Vehicle - B Shift

0 1-4 5-9 10-13 >13

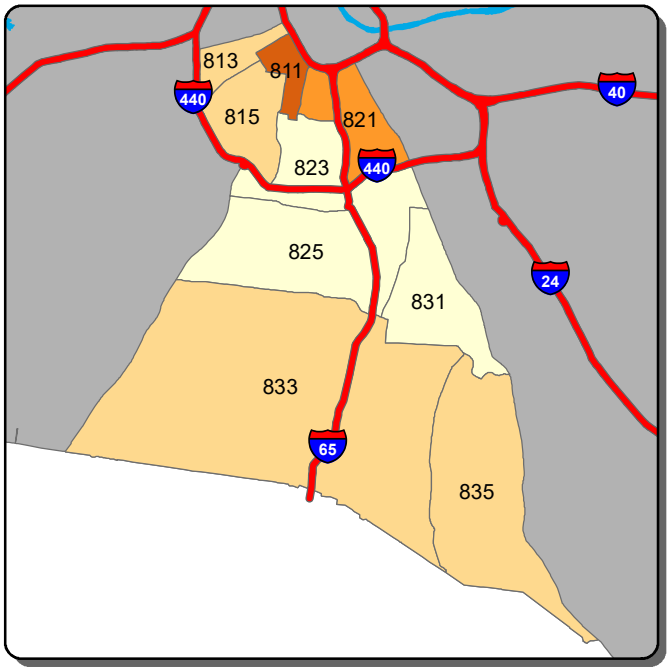

Theft from Vehicle - C Shift

0 1-2 3 4 >4

Information summarized for CompStat week ending 7/25/2020

Sourced from MNPD ARMS on 7/29/2020. Data taken from incident reports using Uniform Crime Reporting definitions and guidelines, based on the date and time when the inicident was reported. 'A, B, and C Shift' refer to the following time periods: A Shift = 0700 - 1500; B Shift = 1500 - 2300; C Shift = 2300 - 0700.

Midtown Hills Precinct - Aggravated Assault and Self Initiated CAD Counts for the Past Two Weeks

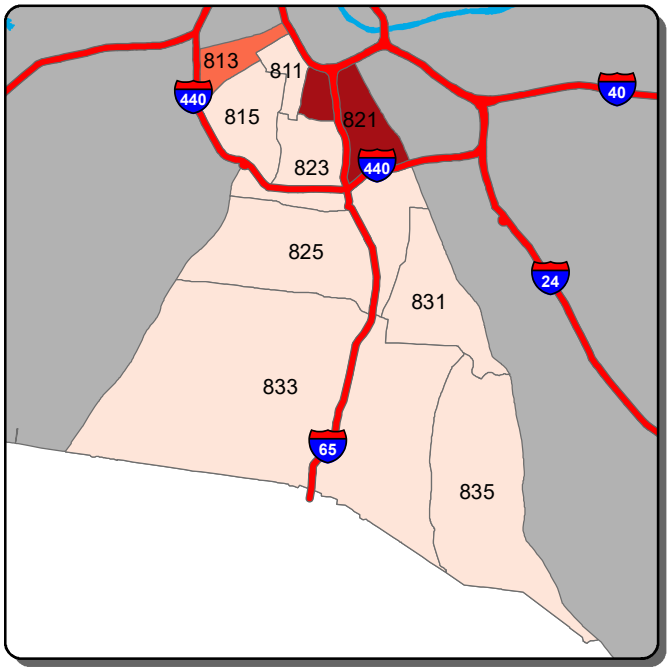

Aggravated Assault - A Shift

0 | 1 | 2 | 3-4 | >4

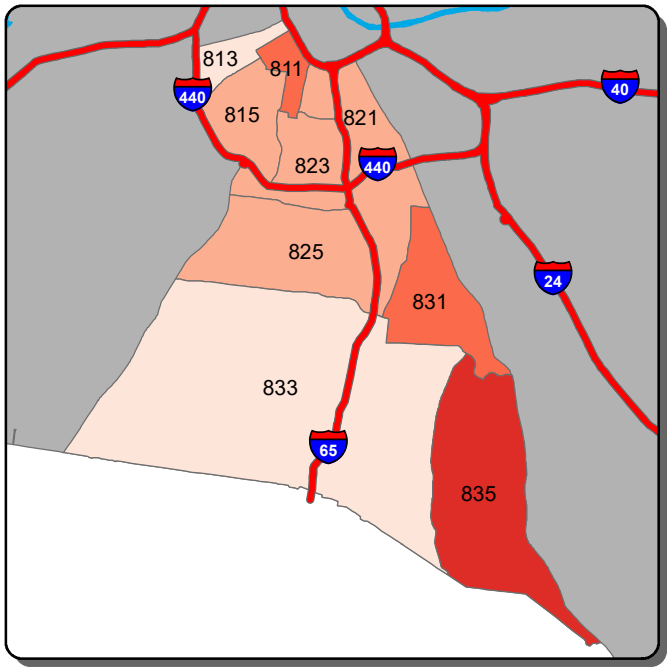

Aggravated Assault - B Shift

0 | 1 | 2-3 | 4 | >4

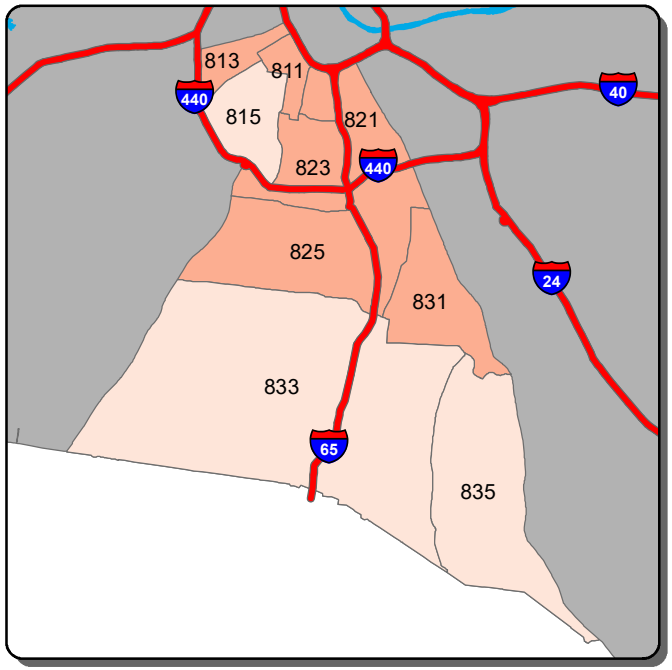

Aggravated Assault - C Shift

0 | 1 | 2 | >2

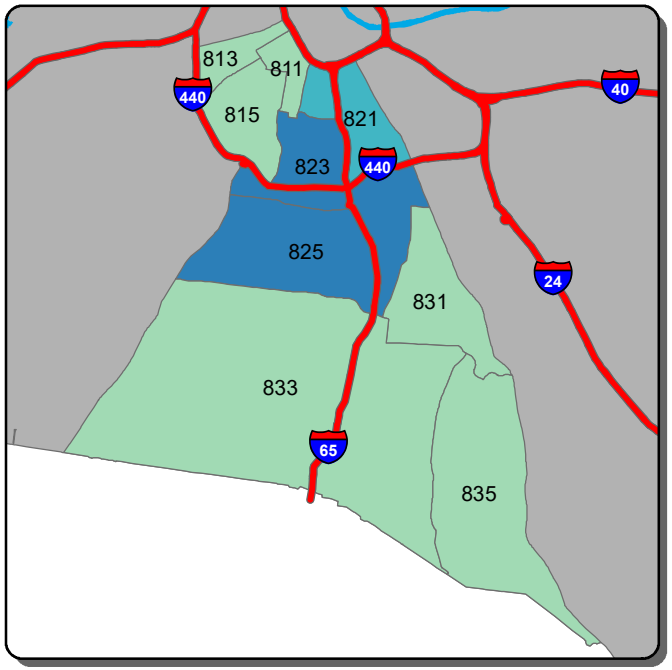

Self Initiated CAD - A Shift

0-29 | 30-79 | 80-130 | 131-180 | >180

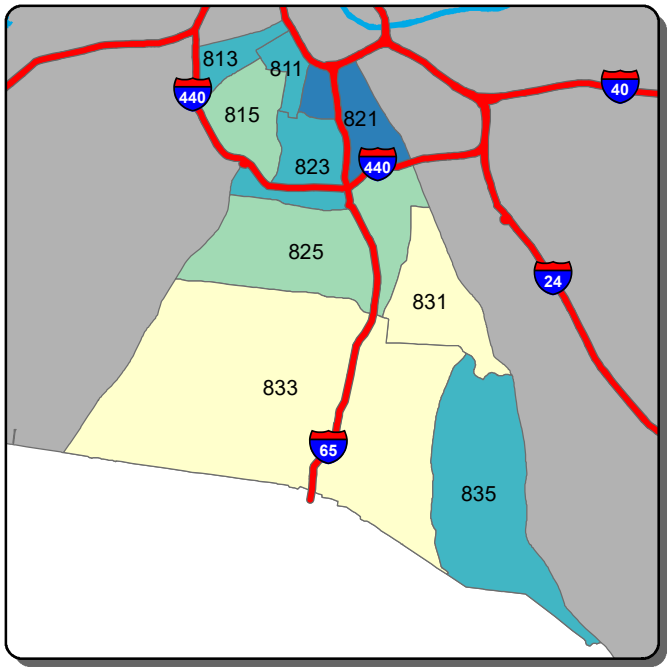

Self Initiated CAD - B Shift

0-35 | 36-65 | 66-96 | 97-126 | >126

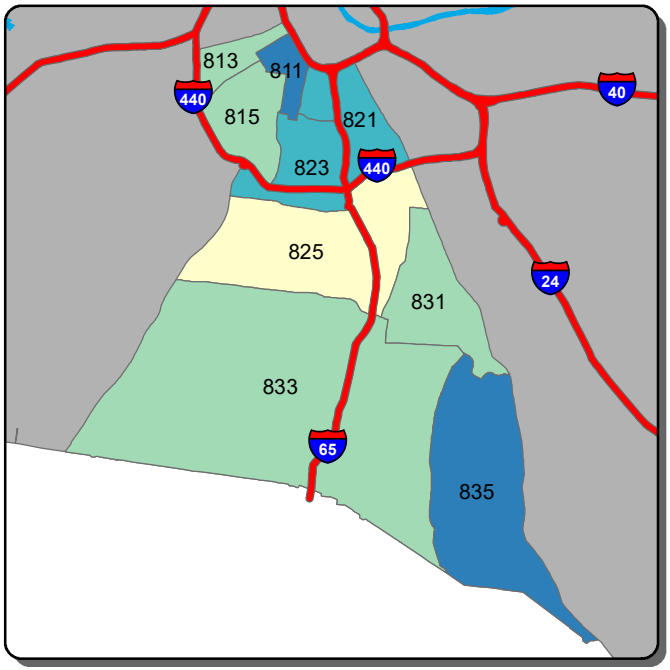

Self Initiated CAD - C Shift

0-70 | 71-113 | 114-156 | 157-199 | >199

Information summarized for CompStat week ending 7/25/2020

Sourced from MNPD ARMS on 7/29/2020. Data taken from incident reports using Uniform Crime Reporting definitions and guidelines, based on the date and time when the inicident was reported. 'A, B, and C Shift' refer to the following time periods: A Shift = 0700 - 1500; B Shift = 1500 - 2300; C Shift = 2300 - 0700.