CompStat Weekly Analysis

CompStat Weekly Analysis is provided by the Metropolitan Nashville Police Department Crime Analysis Section. This report is intended to be a management and planning tool and does not reflect the official UCR counts for the department.

"When you are asked if you can do a job, tell 'em, 'Certainly I can!' Then get busy and find out how to do it."
- Theodore Roosevelt

Begin Date:	07/26/2020
End Date:	08/01/2020
Week:	31

Table of Contents

Incidents Section **1**
Rolling Two Week Analysis 2
Rolling Weekly Year-to-Year Analysis 3
Rolling Eight Week Analysis 4
Rolling Four Week Year-to-Year Analysis 5
Rolling Sixteen Week Analysis 6
Rolling Eight Week Year-to-Year 7
Year-to-Date Analysis 8
Rolling Twenty-Four Month 9
2 Week, 8 Week, 16 Week, YTD, and 24 Month Summary 10
Incident and Efficiency Report Summary* 11
UCR Incident Charts* 30
UCR Incidents - Annual Totals 39
UCR Incidents - YTD Comparisons: All Incidents 40
UCR Incidents - YTD Comparison Charts* 41
UCR Incidents - Calendar Year to Calendar Year Comparison 50
UCR Incidents - Annual Comparison Charts* 51
UCR Incidents - YTD Comparisons* 60
YTD Homicide Report 69
Year-to-Year Weekly Chart* 70

Arrests Section **79**
Physical and Citation Arrests - Adult 80
Arrests: Part I, Weapons Law, Drug-Related, DUI, and All Other 89
Outstanding Warrants: Served 91
Outstanding Warrants: Attempts / Served 92
Crooks With Guns / School Zone Report 97

Juvenile Section **98**
Juvenile Arrests 99
Juvenile Victims - Rolling Two Week Analysis 100
Juvenile Victims - Rolling Eight Week Analysis 101
Juvenile Victims - Year-to-Date Analysis 102
Juvenile Victims 103

Efficiencies Section **104**
Self-Initiated CAD 105
Dispatched Calls for Service 106
Vehicle Stop Analysis (Form 252) 107
Field Interview Report (Form 114) 108
Efficiency Charts* 109

High Crime Intersections and Hot Addresses Section **118**
High Crime Street Intersections* 119
County High Crime Street Intersections - Arrests 128
Hot Addresses* 129

Other Reports **138**
APR Data 139
Case Preparation Division - Case File Inventory 140
Court Attendance - 310s Issued by Month 141
Percentage of Incident Reports Included in CompStat Analysis 142

Map Section **143**
YTD Gunshot Victims - Countywide 144
Gunshot Victims - Countywide (Homicides and Injuries) 145
Gunshot Victims (Homicides, Injuries, and Property Damage) 146
YTD Gunshot Victims** 147
UCR Incident and Self-Initiated CAD Zone Maps** 155

* - Set of countywide and precinct reports
** - Set of precinct reports

Incidents Section

CompStat Weekly Analysis is provided by the Metropolitan Nashville Police Department Crime Analysis Section. This report is intended to be a management and planning tool and does not reflect the official UCR counts for the department.

"When you are asked if you can do a job, tell 'em, 'Certainly I can!' Then get busy and find out how to do it."
- Theodore Roosevelt

Begin Date: 07/26/2020
End Date: 08/01/2020
Week: 31

Rolling Two Week Analysis

METROPOLITAN POLICE DEPARTMENT
of Nashville and Davidson County

Aggregated by precinct (incident location). Based on date when each incident was reported.

		Homicide	Rape	Commercial Robbery	Street Robbery	Total Robbery	Aggravated Assault	Commercial Burglary	Residential Burglary	Total Burglary	Larceny	Auto Theft	Violent Offenses	Property Offenses	Part I Offenses
West	Prior Week	0	0	0	1	1	7	3	3	6	44	8	8	58	66
	CompStat Week	0	0	0	0	0	4	0	4	4	53	4	4	61	65
	% Change	0.0 %	0.0 %	0.0 %	-100.0 %	-100.0 %	-42.9 %	-100.0 %	33.3 %	-33.3 %	20.5 %	-50.0 %	-50.0 %	5.2 %	-1.5 %
East	Prior Week	0	3	1	5	6	12	10	7	17	52	10	21	79	100
	CompStat Week	0	0	2	1	3	5	3	5	8	76	9	8	93	101
	% Change	0.0 %	-100.0 %	100.0 %	-80.0 %	-50.0 %	-58.3 %	-70.0 %	-28.6 %	-52.9 %	46.2 %	-10.0 %	-61.9 %	17.7 %	1.0 %
South	Prior Week	0	1	3	13	16	32	6	16	22	81	16	49	119	168
	CompStat Week	0	3	0	5	5	18	3	8	11	72	13	26	96	122
	% Change	0.0 %	200.0 %	-100.0 %	-61.5 %	-68.8 %	-43.8 %	-50.0 %	-50.0 %	-50.0 %	-11.1 %	-18.8 %	-46.9 %	-19.3 %	-27.4 %
Central	Prior Week	0	1	0	2	2	4	1	1	2	23	4	7	29	36
	CompStat Week	0	1	0	2	2	4	2	0	2	18	1	7	21	28
	% Change	0.0 %	0.0 %	0.0 %	0.0 %	0.0 %	0.0 %	100.0 %	-100.0 %	0.0 %	-21.7 %	-75.0 %	0.0 %	-27.6 %	-22.2 %
Hermitage	Prior Week	1	5	0	10	10	28	4	10	14	79	13	44	106	150
	CompStat Week	1	0	1	4	5	21	4	8	12	94	18	27	124	151
	% Change	0.0 %	-100.0 %	Infinity	-60.0 %	-50.0 %	-25.0 %	0.0 %	-20.0 %	-14.3 %	19.0 %	38.5 %	-38.6 %	17.0 %	0.7 %
North	Prior Week	1	1	1	3	4	32	3	4	7	42	10	38	59	97
	CompStat Week	0	0	2	4	6	13	2	5	7	33	6	19	46	65
	% Change	-100.0 %	-100.0 %	100.0 %	33.3 %	50.0 %	-59.4 %	-33.3 %	25.0 %	0.0 %	-21.4 %	-40.0 %	-50.0 %	-22.0 %	-33.0 %
Madison	Prior Week	0	0	1	1	2	9	3	6	9	55	11	11	75	86
	CompStat Week	0	0	0	4	4	13	3	4	7	48	7	17	62	79
	% Change	0.0 %	0.0 %	-100.0 %	300.0 %	100.0 %	44.4 %	0.0 %	-33.3 %	-22.2 %	-12.7 %	-36.4 %	54.5 %	-17.3 %	-8.1 %
Midtown Hills	Prior Week	0	2	1	5	6	10	2	3	5	80	10	18	95	113
	CompStat Week	0	2	2	1	3	7	1	4	5	57	6	12	68	80
	% Change	0.0 %	0.0 %	100.0 %	-80.0 %	-50.0 %	-30.0 %	-50.0 %	33.3 %	0.0 %	-28.8 %	-40.0 %	-33.3 %	-28.4 %	-29.2 %
Not Validated	Prior Week	0	0	0	0	0	0	0	0	0	0	0	0	0	0
	CompStat Week	0	1	0	1	1	1	0	1	1	3	0	3	4	7
	% Change	0.0 %	Infinity	0.0 %	Infinity	Infinity	Infinity	0.0 %	Infinity	Infinity	Infinity	0.0 %	Infinity	Infinity	Infinity
County	Prior Week	2	13	7	40	47	134	32	50	82	456	82	196	620	816
	CompStat Week	1	7	7	22	29	86	18	39	57	454	64	123	575	698
	% Change	-50.0 %	-46.2 %	0.0 %	-45.0 %	-38.3 %	-35.8 %	-43.8 %	-22.0 %	-30.5 %	-0.4 %	-22.0 %	-37.2 %	-7.3 %	-14.5 %

Prior Week	**Begin Date**	07/19/2020	**End Date**	07/25/2020
CompStat Week	**Begin Date**	07/26/2020	**End Date**	08/01/2020

Sourced from MNPD ARMS on 8/4/2020 11:02:58 AM. The figures above were sourced from incident reports using Uniform Crime Reporting definitions and reporting guidelines, based on the date when the crime was reported. This report is intended to be a management and planning tool and does not reflect the official UCR counts for the department. Incidents where a location is unknown or unspecified are included in the countywide totals. 'Unknown' refers to records in which the address is listed as 'Unknown' on the incident report. 'Not Validated' refers to records that were entered in with an invalid addresses.

Rolling Weekly Year-to-Year Analysis

METROPOLITAN POLICE DEPARTMENT
of Nashville and Davidson County

Aggregated by precinct (incident location). Based on date when each incident was reported.

		Homicide	Rape	Commercial Robbery	Street Robbery	Total Robbery	Aggravated Assault	Commercial Burglary	Residential Burglary	Total Burglary	Larceny	Auto Theft	Violent Offenses	Property Offenses	Part I Offenses
West	Prior Year	0	1	2	1	3	10	5	4	9	52	3	14	64	78
	Last Week	0	0	0	0	0	4	0	4	4	53	4	4	61	65
	% Change	0.0 %	-100.0 %	-100.0 %	-100.0 %	-100.0 %	-60.0 %	-100.0 %	0.0 %	-55.6 %	1.9 %	33.3 %	-71.4 %	-4.7 %	-16.7 %
East	Prior Year	0	1	0	3	3	19	3	10	13	32	2	23	47	70
	Last Week	0	0	2	1	3	5	3	5	8	76	9	8	93	101
	% Change	0.0 %	-100.0 %	Infinity	-66.7 %	0.0 %	-73.7 %	0.0 %	-50.0 %	-38.5 %	137.5 %	350.0 %	-65.2 %	97.9 %	44.3 %
South	Prior Year	0	2	5	13	18	27	4	10	14	81	11	47	106	153
	Last Week	0	3	0	5	5	18	3	8	11	72	13	26	96	122
	% Change	0.0 %	50.0 %	-100.0 %	-61.5 %	-72.2 %	-33.3 %	-25.0 %	-20.0 %	-21.4 %	-11.1 %	18.2 %	-44.7 %	-9.4 %	-20.3 %
Central	Prior Year	0	2	0	1	1	5	0	0	0	41	2	8	43	51
	Last Week	0	1	0	2	2	4	2	0	2	18	1	7	21	28
	% Change	0.0 %	-50.0 %	0.0 %	100.0 %	100.0 %	-20.0 %	Infinity	0.0 %	Infinity	-56.1 %	-50.0 %	-12.5 %	-51.2 %	-45.1 %
Hermitage	Prior Year	0	2	1	8	9	17	5	8	13	69	11	28	93	121
	Last Week	1	0	1	4	5	21	4	8	12	94	18	27	124	151
	% Change	Infinity	-100.0 %	0.0 %	-50.0 %	-44.4 %	23.5 %	-20.0 %	0.0 %	-7.7 %	36.2 %	63.6 %	-3.6 %	33.3 %	24.8 %
North	Prior Year	0	1	1	7	8	24	3	4	7	34	3	33	44	77
	Last Week	0	0	2	4	6	13	2	5	7	33	6	19	46	65
	% Change	0.0 %	-100.0 %	100.0 %	-42.9 %	-25.0 %	-45.8 %	-33.3 %	25.0 %	0.0 %	-2.9 %	100.0 %	-42.4 %	4.5 %	-15.6 %
Madison	Prior Year	0	0	2	1	3	23	1	5	6	38	8	26	52	78
	Last Week	0	0	0	4	4	13	3	4	7	48	7	17	62	79
	% Change	0.0 %	0.0 %	-100.0 %	300.0 %	33.3 %	-43.5 %	200.0 %	-20.0 %	16.7 %	26.3 %	-12.5 %	-34.6 %	19.2 %	1.3 %
Midtown Hills	Prior Year	0	2	0	5	5	10	1	9	10	58	4	17	72	89
	Last Week	0	2	2	1	3	7	1	4	5	57	6	12	68	80
	% Change	0.0 %	0.0 %	Infinity	-80.0 %	-40.0 %	-30.0 %	0.0 %	-55.6 %	-50.0 %	-1.7 %	50.0 %	-29.4 %	-5.6 %	-10.1 %
Not Validated	Prior Year	0	0	0	0	0	0	0	0	0	0	0	0	0	0
	Last Week	0	1	0	1	1	1	0	1	1	3	0	3	4	7
	% Change	0.0 %	Infinity	0.0 %	Infinity	Infinity	Infinity	0.0 %	Infinity	Infinity	Infinity	0.0 %	Infinity	Infinity	Infinity
County	Prior Year	0	11	11	39	50	135	22	50	72	405	44	196	521	717
	Last Week	1	7	7	22	29	86	18	39	57	454	64	123	575	698
	% Change	Infinity	-36.4 %	-36.4 %	-43.6 %	-42.0 %	-36.3 %	-18.2 %	-22.0 %	-20.8 %	12.1 %	45.5 %	-37.2 %	10.4 %	-2.6 %

Prior Year	**Begin Date**	07/28/2019	**End Date**	08/03/2019
Last Week	**Begin Date**	07/26/2020	**End Date**	08/01/2020

Sourced from MNPD ARMS on 8/4/2020 11:02:58 AM. The figures above were sourced from incident reports using Uniform Crime Reporting definitions and reporting guidelines, based on the date when the crime was reported. This report is intended to be a management and planning tool and does not reflect the official UCR counts for the department. Incidents where a location is unknown or unspecified are included in the countywide totals. 'Unknown' refers to records in which the address is listed as 'Unknown' on the incident report. 'Not Validated' refers to records that were entered in with an invalid addresses.

Rolling Eight Week Analysis

METROPOLITAN POLICE DEPARTMENT
of Nashville and Davidson County

Aggregated by precinct (incident location). Based on date when each incident was reported.

		Homicide	Rape	Commercial Robbery	Street Robbery	Total Robbery	Aggravated Assault	Commercial Burglary	Residential Burglary	Total Burglary	Larceny	Auto Theft	Violent Offenses	Property Offenses	Part I Offenses
West	Prior 4 Weeks	0	1	1	3	4	24	9	13	22	183	15	29	220	249
	Last 4 Weeks	0	1	0	1	1	31	11	18	29	230	25	33	284	317
	% Change	0.0 %	0.0 %	-100.0 %	-66.7 %	-75.0 %	29.2 %	22.2 %	38.5 %	31.8 %	25.7 %	66.7 %	13.8 %	29.1 %	27.3 %
East	Prior 4 Weeks	1	1	0	10	10	62	3	21	24	149	37	74	210	284
	Last 4 Weeks	1	4	4	10	14	57	18	25	43	232	39	76	314	390
	% Change	0.0 %	300.0 %	Infinity	0.0 %	40.0 %	-8.1 %	500.0 %	19.0 %	79.2 %	55.7 %	5.4 %	2.7 %	49.5 %	37.3 %
South	Prior 4 Weeks	3	9	4	24	28	102	12	33	45	320	49	142	414	556
	Last 4 Weeks	1	11	10	33	43	94	23	40	63	327	54	149	444	593
	% Change	-66.7 %	22.2 %	150.0 %	37.5 %	53.6 %	-7.8 %	91.7 %	21.2 %	40.0 %	2.2 %	10.2 %	4.9 %	7.2 %	6.7 %
Central	Prior 4 Weeks	0	2	0	10	10	18	4	2	6	68	9	30	83	113
	Last 4 Weeks	0	4	0	12	12	17	7	2	9	96	8	33	113	146
	% Change	0.0 %	100.0 %	0.0 %	20.0 %	20.0 %	-5.6 %	75.0 %	0.0 %	50.0 %	41.2 %	-11.1 %	10.0 %	36.1 %	29.2 %
Hermitage	Prior 4 Weeks	2	12	2	22	24	111	9	26	35	329	50	149	414	563
	Last 4 Weeks	3	8	3	30	33	115	14	31	45	322	62	159	429	588
	% Change	50.0 %	-33.3 %	50.0 %	36.4 %	37.5 %	3.6 %	55.6 %	19.2 %	28.6 %	-2.1 %	24.0 %	6.7 %	3.6 %	4.4 %
North	Prior 4 Weeks	2	5	3	11	14	133	6	31	37	134	27	154	198	352
	Last 4 Weeks	2	4	3	20	23	89	12	19	31	159	32	118	222	340
	% Change	0.0 %	-20.0 %	0.0 %	81.8 %	64.3 %	-33.1 %	100.0 %	-38.7 %	-16.2 %	18.7 %	18.5 %	-23.4 %	12.1 %	-3.4 %
Madison	Prior 4 Weeks	1	6	1	8	9	62	2	28	30	150	18	78	198	276
	Last 4 Weeks	1	0	1	10	11	58	15	22	37	177	32	70	246	316
	% Change	0.0 %	-100.0 %	0.0 %	25.0 %	22.2 %	-6.5 %	650.0 %	-21.4 %	23.3 %	18.0 %	77.8 %	-10.3 %	24.2 %	14.5 %
Midtown Hills	Prior 4 Weeks	0	3	3	17	20	38	22	31	53	275	27	61	355	416
	Last 4 Weeks	0	6	3	7	10	39	13	14	27	330	29	55	386	441
	% Change	0.0 %	100.0 %	0.0 %	-58.8 %	-50.0 %	2.6 %	-40.9 %	-54.8 %	-49.1 %	20.0 %	7.4 %	-9.8 %	8.7 %	6.0 %
Not Validated	Prior 4 Weeks	0	0	0	0	0	0	1	0	1	1	0	0	2	2
	Last 4 Weeks	0	1	0	1	1	2	0	1	1	3	0	4	4	8
	% Change	0.0 %	Infinity	0.0 %	Infinity	Infinity	Infinity	-100.0 %	Infinity	0.0 %	200.0 %	0.0 %	Infinity	100.0 %	300.0 %
County	Prior 4 Weeks	9	39	14	105	119	550	68	185	253	1,609	232	717	2,094	2,811
	Last 4 Weeks	8	39	24	124	148	502	113	172	285	1,876	281	697	2,442	3,139
	% Change	-11.1 %	0.0 %	71.4 %	18.1 %	24.4 %	-8.7 %	66.2 %	-7.0 %	12.6 %	16.6 %	21.1 %	-2.8 %	16.6 %	11.7 %

Prior 4 Weeks	**Begin Date**	06/07/2020	**End Date**	07/04/2020
Last 4 Weeks	**Begin Date**	07/05/2020	**End Date**	08/01/2020

Sourced from MNPD ARMS on 8/4/2020 11:02:58 AM. The figures above were sourced from incident reports using Uniform Crime Reporting definitions and reporting guidelines, based on the date when the crime was reported. This report is intended to be a management and planning tool and does not reflect the official UCR counts for the department. Incidents where a location is unknown or unspecified are included in the countywide totals. 'Unknown' refers to records in which the address is listed as 'Unknown' on the incident report. 'Not Validated' refers to records that were entered in with an invalid addresses.

Rolling Four Week Year-to-Year Analysis

METROPOLITAN POLICE DEPARTMENT
of Nashville and Davidson County

Aggregated by precinct (incident location). Based on date when each incident was reported.

		Homicide	Rape	Commercial Robbery	Street Robbery	Total Robbery	Aggravated Assault	Commercial Burglary	Residential Burglary	Total Burglary	Larceny	Auto Theft	Violent Offenses	Property Offenses	Part I Offenses
West	Prior Year	0	3	2	6	8	27	16	13	29	241	30	38	300	338
	Last 4 Weeks	0	1	0	1	1	31	11	18	29	230	25	33	284	317
	% Change	0.0 %	-66.7 %	-100.0 %	-83.3 %	-87.5 %	14.8 %	-31.3 %	38.5 %	0.0 %	-4.6 %	-16.7 %	-13.2 %	-5.3 %	-6.2 %
East	Prior Year	0	4	0	9	9	45	12	25	37	168	19	58	224	282
	Last 4 Weeks	1	4	4	10	14	57	18	25	43	232	39	76	314	390
	% Change	Infinity	0.0 %	Infinity	11.1 %	55.6 %	26.7 %	50.0 %	0.0 %	16.2 %	38.1 %	105.3 %	31.0 %	40.2 %	38.3 %
South	Prior Year	1	6	7	49	56	84	21	30	51	319	42	147	412	559
	Last 4 Weeks	1	11	10	33	43	94	23	40	63	327	54	149	444	593
	% Change	0.0 %	83.3 %	42.9 %	-32.7 %	-23.2 %	11.9 %	9.5 %	33.3 %	23.5 %	2.5 %	28.6 %	1.4 %	7.8 %	6.1 %
Central	Prior Year	0	7	0	8	8	21	2	0	2	175	11	36	188	224
	Last 4 Weeks	0	4	0	12	12	17	7	2	9	96	8	33	113	146
	% Change	0.0 %	-42.9 %	0.0 %	50.0 %	50.0 %	-19.0 %	250.0 %	Infinity	350.0 %	-45.1 %	-27.3 %	-8.3 %	-39.9 %	-34.8 %
Hermitage	Prior Year	1	12	3	26	29	76	12	24	36	350	58	118	444	562
	Last 4 Weeks	3	8	3	30	33	115	14	31	45	322	62	159	429	588
	% Change	200.0 %	-33.3 %	0.0 %	15.4 %	13.8 %	51.3 %	16.7 %	29.2 %	25.0 %	-8.0 %	6.9 %	34.7 %	-3.4 %	4.6 %
North	Prior Year	5	4	2	24	26	108	15	22	37	193	26	143	256	399
	Last 4 Weeks	2	4	3	20	23	89	12	19	31	159	32	118	222	340
	% Change	-60.0 %	0.0 %	50.0 %	-16.7 %	-11.5 %	-17.6 %	-20.0 %	-13.6 %	-16.2 %	-17.6 %	23.1 %	-17.5 %	-13.3 %	-14.8 %
Madison	Prior Year	0	3	3	15	18	59	12	26	38	167	21	80	226	306
	Last 4 Weeks	1	0	1	10	11	58	15	22	37	177	32	70	246	316
	% Change	Infinity	-100.0 %	-66.7 %	-33.3 %	-38.9 %	-1.7 %	25.0 %	-15.4 %	-2.6 %	6.0 %	52.4 %	-12.5 %	8.8 %	3.3 %
Midtown Hills	Prior Year	1	3	3	22	25	50	21	32	53	285	27	79	365	444
	Last 4 Weeks	0	6	3	7	10	39	13	14	27	330	29	55	386	441
	% Change	-100.0 %	100.0 %	0.0 %	-68.2 %	-60.0 %	-22.0 %	-38.1 %	-56.3 %	-49.1 %	15.8 %	7.4 %	-30.4 %	5.8 %	-0.7 %
Not Validated	Prior Year	0	0	0	0	0	0	0	0	0	0	0	0	0	0
	Last 4 Weeks	0	1	0	1	1	2	0	1	1	3	0	4	4	8
	% Change	0.0 %	Infinity	0.0 %	Infinity	Infinity	Infinity	0.0 %	Infinity	Infinity	Infinity	0.0 %	Infinity	Infinity	Infinity
County	Prior Year	8	42	20	159	179	470	111	172	283	1,898	234	699	2,415	3,114
	Last 4 Weeks	8	39	24	124	148	502	113	172	285	1,876	281	697	2,442	3,139
	% Change	0.0 %	-7.1 %	20.0 %	-22.0 %	-17.3 %	6.8 %	1.8 %	0.0 %	0.7 %	-1.2 %	20.1 %	-0.3 %	1.1 %	0.8 %

Prior Year	**Begin Date**	07/07/2019	**End Date**	08/03/2019
Last 4 Weeks	**Begin Date**	07/05/2020	**End Date**	08/01/2020

Sourced from MNPD ARMS on 8/4/2020 11:02:58 AM. The figures above were sourced from incident reports using Uniform Crime Reporting definitions and reporting guidelines, based on the date when the crime was reported. This report is intended to be a management and planning tool and does not reflect the official UCR counts for the department. Incidents where a location is unknown or unspecified are included in the countywide totals. 'Unknown' refers to records in which the address is listed as 'Unknown' on the incident report. 'Not Validated' refers to records that were entered in with an invalid addresses.

Rolling Sixteen Week Analysis

METROPOLITAN POLICE DEPARTMENT
of Nashville and Davidson County

Aggregated by precinct (incident location). Based on date when each incident was reported.

		Homicide	Rape	Commercial Robbery	Street Robbery	Total Robbery	Aggravated Assault	Commercial Burglary	Residential Burglary	Total Burglary	Larceny	Auto Theft	Violent Offenses	Property Offenses	Part I Offenses
West	Prior 8 Weeks	0	4	4	6	10	45	10	31	41	315	41	59	397	456
	Last 8 Weeks	0	2	1	4	5	55	20	31	51	413	40	62	504	566
	% Change	0.0 %	-50.0 %	-75.0 %	-33.3 %	-50.0 %	22.2 %	100.0 %	0.0 %	24.4 %	31.1 %	-2.4 %	5.1 %	27.0 %	24.1 %
East	Prior 8 Weeks	2	8	2	22	24	100	16	34	50	267	26	134	343	477
	Last 8 Weeks	2	5	4	20	24	119	21	46	67	381	76	150	524	674
	% Change	0.0 %	-37.5 %	100.0 %	-9.1 %	0.0 %	19.0 %	31.3 %	35.3 %	34.0 %	42.7 %	192.3 %	11.9 %	52.8 %	41.3 %
South	Prior 8 Weeks	0	14	8	48	56	188	54	43	97	602	107	258	806	1,064
	Last 8 Weeks	4	20	14	57	71	196	35	73	108	647	103	291	858	1,149
	% Change	Infinity	42.9 %	75.0 %	18.8 %	26.8 %	4.3 %	-35.2 %	69.8 %	11.3 %	7.5 %	-3.7 %	12.8 %	6.5 %	8.0 %
Central	Prior 8 Weeks	0	3	0	9	9	59	21	2	23	115	10	71	148	219
	Last 8 Weeks	0	6	0	22	22	35	11	4	15	164	17	63	196	259
	% Change	0.0 %	100.0 %	0.0 %	144.4 %	144.4 %	-40.7 %	-47.6 %	100.0 %	-34.8 %	42.6 %	70.0 %	-11.3 %	32.4 %	18.3 %
Hermitage	Prior 8 Weeks	1	10	3	29	32	193	31	43	74	498	71	236	643	879
	Last 8 Weeks	5	20	5	52	57	226	23	57	80	651	112	308	843	1,151
	% Change	400.0 %	100.0 %	66.7 %	79.3 %	78.1 %	17.1 %	-25.8 %	32.6 %	8.1 %	30.7 %	57.7 %	30.5 %	31.1 %	30.9 %
North	Prior 8 Weeks	5	8	2	36	38	164	17	44	61	331	51	215	443	658
	Last 8 Weeks	4	9	6	31	37	222	18	50	68	293	59	272	420	692
	% Change	-20.0 %	12.5 %	200.0 %	-13.9 %	-2.6 %	35.4 %	5.9 %	13.6 %	11.5 %	-11.5 %	15.7 %	26.5 %	-5.2 %	5.2 %
Madison	Prior 8 Weeks	1	7	3	26	29	118	20	45	65	354	29	155	448	603
	Last 8 Weeks	2	6	2	18	20	120	17	50	67	327	50	148	444	592
	% Change	100.0 %	-14.3 %	-33.3 %	-30.8 %	-31.0 %	1.7 %	-15.0 %	11.1 %	3.1 %	-7.6 %	72.4 %	-4.5 %	-0.9 %	-1.8 %
Midtown Hills	Prior 8 Weeks	1	6	0	15	15	68	30	50	80	411	52	90	543	633
	Last 8 Weeks	0	9	6	24	30	77	35	45	80	605	56	116	741	857
	% Change	-100.0 %	50.0 %	Infinity	60.0 %	100.0 %	13.2 %	16.7 %	-10.0 %	0.0 %	47.2 %	7.7 %	28.9 %	36.5 %	35.4 %
Not Validated	Prior 8 Weeks	0	0	0	0	0	0	0	0	0	1	0	0	1	1
	Last 8 Weeks	0	1	0	1	1	2	1	1	2	4	0	4	6	10
	% Change	0.0 %	Infinity	0.0 %	Infinity	Infinity	Infinity	Infinity	Infinity	Infinity	300.0 %	0.0 %	Infinity	500.0 %	900.0 %
County	Prior 8 Weeks	10	60	22	191	213	935	199	292	491	2,894	387	1,218	3,772	4,990
	Last 8 Weeks	17	78	38	229	267	1,052	181	357	538	3,485	513	1,414	4,536	5,950
	% Change	70.0 %	30.0 %	72.7 %	19.9 %	25.4 %	12.5 %	-9.0 %	22.3 %	9.6 %	20.4 %	32.6 %	16.1 %	20.3 %	19.2 %

Prior 8 Weeks	**Begin Date**	04/12/2020	**End Date**	06/06/2020
Last 8 Weeks	**Begin Date**	06/07/2020	**End Date**	08/01/2020

Sourced from MNPD ARMS on 8/4/2020 11:02:58 AM. The figures above were sourced from incident reports using Uniform Crime Reporting definitions and reporting guidelines, based on the date when the crime was reported. This report is intended to be a management and planning tool and does not reflect the official UCR counts for the department. Incidents where a location is unknown or unspecified are included in the countywide totals. 'Unknown' refers to records in which the address is listed as 'Unknown' on the incident report. 'Not Validated' refers to records that were entered in with an invalid addresses.

Rolling Eight Week Year-to-Year Analysis

METROPOLITAN POLICE DEPARTMENT
of Nashville and Davidson County

Aggregated by precinct (incident location). Based on date when each incident was reported.

		Homicide	Rape	Commercial Robbery	Street Robbery	Total Robbery	Aggravated Assault	Commercial Burglary	Residential Burglary	Total Burglary	Larceny	Auto Theft	Violent Offenses	Property Offenses	Part I Offenses
West	Prior Year	1	6	5	15	20	59	29	40	69	484	75	86	628	714
	Last 8 Weeks	0	2	1	4	5	55	20	31	51	413	40	62	504	566
	% Change	-100.0 %	-66.7 %	-80.0 %	-73.3 %	-75.0 %	-6.8 %	-31.0 %	-22.5 %	-26.1 %	-14.7 %	-46.7 %	-27.9 %	-19.7 %	-20.7 %
East	Prior Year	1	7	1	21	22	95	16	45	61	338	41	125	440	565
	Last 8 Weeks	2	5	4	20	24	119	21	46	67	381	76	150	524	674
	% Change	100.0 %	-28.6 %	300.0 %	-4.8 %	9.1 %	25.3 %	31.3 %	2.2 %	9.8 %	12.7 %	85.4 %	20.0 %	19.1 %	19.3 %
South	Prior Year	4	15	13	84	97	175	39	65	104	620	79	291	803	1,094
	Last 8 Weeks	4	20	14	57	71	196	35	73	108	647	103	291	858	1,149
	% Change	0.0 %	33.3 %	7.7 %	-32.1 %	-26.8 %	12.0 %	-10.3 %	12.3 %	3.8 %	4.4 %	30.4 %	0.0 %	6.8 %	5.0 %
Central	Prior Year	2	10	0	19	19	57	13	2	15	377	17	88	409	497
	Last 8 Weeks	0	6	0	22	22	35	11	4	15	164	17	63	196	259
	% Change	-100.0 %	-40.0 %	0.0 %	15.8 %	15.8 %	-38.6 %	-15.4 %	100.0 %	0.0 %	-56.5 %	0.0 %	-28.4 %	-52.1 %	-47.9 %
Hermitage	Prior Year	3	20	9	52	61	134	18	47	65	705	85	218	855	1,073
	Last 8 Weeks	5	20	5	52	57	226	23	57	80	651	112	308	843	1,151
	% Change	66.7 %	0.0 %	-44.4 %	0.0 %	-6.6 %	68.7 %	27.8 %	21.3 %	23.1 %	-7.7 %	31.8 %	41.3 %	-1.4 %	7.3 %
North	Prior Year	7	13	5	42	47	196	32	56	88	390	55	263	533	796
	Last 8 Weeks	4	9	6	31	37	222	18	50	68	293	59	272	420	692
	% Change	-42.9 %	-30.8 %	20.0 %	-26.2 %	-21.3 %	13.3 %	-43.8 %	-10.7 %	-22.7 %	-24.9 %	7.3 %	3.4 %	-21.2 %	-13.1 %
Madison	Prior Year	0	9	4	26	30	116	17	47	64	328	36	155	428	583
	Last 8 Weeks	2	6	2	18	20	120	17	50	67	327	50	148	444	592
	% Change	Infinity	-33.3 %	-50.0 %	-30.8 %	-33.3 %	3.4 %	0.0 %	6.4 %	4.7 %	-0.3 %	38.9 %	-4.5 %	3.7 %	1.5 %
Midtown Hills	Prior Year	1	3	8	39	47	81	46	56	102	544	63	132	709	841
	Last 8 Weeks	0	9	6	24	30	77	35	45	80	605	56	116	741	857
	% Change	-100.0 %	200.0 %	-25.0 %	-38.5 %	-36.2 %	-4.9 %	-23.9 %	-19.6 %	-21.6 %	11.2 %	-11.1 %	-12.1 %	4.5 %	1.9 %
Not Validated	Prior Year	0	0	0	0	0	0	0	0	0	1	0	0	1	1
	Last 8 Weeks	0	1	0	1	1	2	1	1	2	4	0	4	6	10
	% Change	0.0 %	Infinity	0.0 %	Infinity	Infinity	Infinity	Infinity	Infinity	Infinity	300.0 %	0.0 %	Infinity	500.0 %	900.0 %
County	Prior Year	19	83	45	298	343	913	210	358	568	3,787	451	1,358	4,806	6,164
	Last 8 Weeks	17	78	38	229	267	1,052	181	357	538	3,485	513	1,414	4,536	5,950
	% Change	-10.5 %	-6.0 %	-15.6 %	-23.2 %	-22.2 %	15.2 %	-13.8 %	-0.3 %	-5.3 %	-8.0 %	13.7 %	4.1 %	-5.6 %	-3.5 %

Prior Year	**Begin Date**	06/09/2019	**End Date**	08/03/2019
Last 8 Weeks	**Begin Date**	06/07/2020	**End Date**	08/01/2020

Sourced from MNPD ARMS on 8/4/2020 11:02:58 AM. The figures above were sourced from incident reports using Uniform Crime Reporting definitions and reporting guidelines, based on the date when the crime was reported. This report is intended to be a management and planning tool and does not reflect the official UCR counts for the department. Incidents where a location is unknown or unspecified are included in the countywide totals. 'Unknown' refers to records in which the address is listed as 'Unknown' on the incident report. 'Not Validated' refers to records that were entered in with an invalid addresses.

Year-to-Date Analysis

METROPOLITAN POLICE DEPARTMENT
of Nashville and Davidson County

Aggregated by precinct (incident location). Based on date when each incident was reported.

		Homicide	Rape	Commercial Robbery	Street Robbery	Total Robbery	Aggravated Assault	Commercial Burglary	Residential Burglary	Total Burglary	Larceny	Auto Theft	Violent Offenses	Property Offenses	Part I Offenses
West	Prior YTD	2	22	9	45	54	166	63	151	214	1,543	190	244	1,947	2,191
	YTD	2	19	9	28	37	187	62	108	170	1,389	148	245	1,707	1,952
	% Change	0.0 %	-13.6 %	0.0 %	-37.8 %	-31.5 %	12.7 %	-1.6 %	-28.5 %	-20.6 %	-10.0 %	-22.1 %	0.4 %	-12.3 %	-10.9 %
East	Prior YTD	4	28	5	87	92	341	46	147	193	1,273	173	465	1,639	2,104
	YTD	6	24	14	88	102	370	56	167	223	1,323	215	502	1,761	2,263
	% Change	50.0 %	-14.3 %	180.0 %	1.1 %	10.9 %	8.5 %	21.7 %	13.6 %	15.5 %	3.9 %	24.3 %	8.0 %	7.4 %	7.6 %
South	Prior YTD	7	57	44	267	311	561	136	311	447	2,016	331	936	2,794	3,730
	YTD	13	66	45	208	253	618	191	218	409	2,441	382	950	3,232	4,182
	% Change	85.7 %	15.8 %	2.3 %	-22.1 %	-18.6 %	10.2 %	40.4 %	-29.9 %	-8.5 %	21.1 %	15.4 %	1.5 %	15.7 %	12.1 %
Central	Prior YTD	3	25	1	62	63	159	43	19	62	1,085	63	250	1,210	1,460
	YTD	0	14	0	69	69	155	56	12	68	651	52	238	771	1,009
	% Change	-100.0 %	-44.0 %	-100.0 %	11.3 %	9.5 %	-2.5 %	30.2 %	-36.8 %	9.7 %	-40.0 %	-17.5 %	-4.8 %	-36.3 %	-30.9 %
Hermitage	Prior YTD	7	62	43	186	229	447	87	231	318	2,333	301	745	2,952	3,697
	YTD	11	54	27	144	171	674	108	189	297	2,184	327	910	2,808	3,718
	% Change	57.1 %	-12.9 %	-37.2 %	-22.6 %	-25.3 %	50.8 %	24.1 %	-18.2 %	-6.6 %	-6.4 %	8.6 %	22.1 %	-4.9 %	0.6 %
North	Prior YTD	13	47	14	137	151	634	66	229	295	1,319	236	845	1,850	2,695
	YTD	18	39	10	130	140	642	61	214	275	1,172	222	839	1,669	2,508
	% Change	38.5 %	-17.0 %	-28.6 %	-5.1 %	-7.3 %	1.3 %	-7.6 %	-6.6 %	-6.8 %	-11.1 %	-5.9 %	-0.7 %	-9.8 %	-6.9 %
Madison	Prior YTD	3	26	18	84	102	331	54	164	218	1,161	166	462	1,545	2,007
	YTD	5	27	12	85	97	396	61	183	244	1,272	169	525	1,685	2,210
	% Change	66.7 %	3.8 %	-33.3 %	1.2 %	-4.9 %	19.6 %	13.0 %	11.6 %	11.9 %	9.6 %	1.8 %	13.6 %	9.1 %	10.1 %
Midtown Hills	Prior YTD	2	29	18	127	145	256	125	180	305	1,649	199	432	2,153	2,585
	YTD	1	34	18	87	105	266	145	159	304	1,956	213	406	2,473	2,879
	% Change	-50.0 %	17.2 %	0.0 %	-31.5 %	-27.6 %	3.9 %	16.0 %	-11.7 %	-0.3 %	18.6 %	7.0 %	-6.0 %	14.9 %	11.4 %
Not Validated	Prior YTD	0	0	0	0	0	0	0	0	0	1	0	0	1	1
	YTD	0	1	0	1	1	2	1	1	2	5	0	4	7	11
	% Change	0.0 %	Infinity	0.0 %	Infinity	Infinity	Infinity	Infinity	Infinity	Infinity	400.0 %	0.0 %	Infinity	600.0 %	1,000.0 %
County	Prior YTD	41	296	152	995	1,147	2,895	620	1,432	2,052	12,380	1,659	4,379	16,091	20,470
	YTD	56	278	135	840	975	3,310	741	1,251	1,992	12,393	1,728	4,619	16,113	20,732
	% Change	36.6 %	-6.1 %	-11.2 %	-15.6 %	-15.0 %	14.3 %	19.5 %	-12.6 %	-2.9 %	0.1 %	4.2 %	5.5 %	0.1 %	1.3 %

Prior YTD	**Begin Date**	01/01/2019	**End Date**	08/01/2019
YTD	**Begin Date**	01/01/2020	**End Date**	08/01/2020

Sourced from MNPD ARMS on 8/4/2020 11:02:58 AM. The figures above were sourced from incident reports using Uniform Crime Reporting definitions and reporting guidelines, based on the date when the crime was reported. This report is intended to be a management and planning tool and does not reflect the official UCR counts for the department. Incidents where a location is unknown or unspecified are included in the countywide totals. 'Unknown' refers to records in which the address is listed as 'Unknown' on the incident report. 'Not Validated' refers to records that were entered in with an invalid addresses.

Rolling Twenty-Four Month Analysis

METROPOLITAN POLICE DEPARTMENT
of Nashville and Davidson County

Aggregated by precinct (incident location). Based on date when each incident was reported.

		Homicide	Rape	Commercial Robbery	Street Robbery	Total Robbery	Aggravated Assault	Commercial Burglary	Residential Burglary	Total Burglary	Larceny	Auto Theft	Violent Offenses	Property Offenses	Part I Offenses
West	Prior 52 Weeks	6	37	29	94	123	288	106	249	355	2,643	315	454	3,313	3,767
	Last 52 Weeks	4	28	19	53	72	300	114	178	292	2,544	264	404	3,100	3,504
	% Change	-33.3 %	-24.3 %	-34.5 %	-43.6 %	-41.5 %	4.2 %	7.5 %	-28.5 %	-17.7 %	-3.7 %	-16.2 %	-11.0 %	-6.4 %	-7.0 %
East	Prior 52 Weeks	9	51	13	166	179	562	95	312	407	2,398	327	801	3,132	3,933
	Last 52 Weeks	12	49	23	155	178	635	95	298	393	2,283	356	874	3,032	3,906
	% Change	33.3 %	-3.9 %	76.9 %	-6.6 %	-0.6 %	13.0 %	0.0 %	-4.5 %	-3.4 %	-4.8 %	8.9 %	9.1 %	-3.2 %	-0.7 %
South	Prior 52 Weeks	18	102	75	483	558	965	250	509	759	3,468	597	1,643	4,824	6,467
	Last 52 Weeks	19	114	66	403	469	1,019	288	393	681	4,038	606	1,621	5,325	6,946
	% Change	5.6 %	11.8 %	-12.0 %	-16.6 %	-15.9 %	5.6 %	15.2 %	-22.8 %	-10.3 %	16.4 %	1.5 %	-1.3 %	10.4 %	7.4 %
Central	Prior 52 Weeks	3	43	3	103	106	277	66	38	104	1,786	153	429	2,043	2,472
	Last 52 Weeks	1	34	4	150	154	310	97	21	118	1,478	119	499	1,715	2,214
	% Change	-66.7 %	-20.9 %	33.3 %	45.6 %	45.3 %	11.9 %	47.0 %	-44.7 %	13.5 %	-17.2 %	-22.2 %	16.3 %	-16.1 %	-10.4 %
Hermitage	Prior 52 Weeks	16	113	77	336	413	761	165	410	575	3,846	547	1,303	4,968	6,271
	Last 52 Weeks	16	95	47	255	302	1,055	168	339	507	3,835	502	1,468	4,844	6,312
	% Change	0.0 %	-15.9 %	-39.0 %	-24.1 %	-26.9 %	38.6 %	1.8 %	-17.3 %	-11.8 %	-0.3 %	-8.2 %	12.7 %	-2.5 %	0.7 %
North	Prior 52 Weeks	20	89	31	246	277	1,067	105	400	505	2,333	462	1,453	3,300	4,753
	Last 52 Weeks	33	78	21	257	278	966	119	369	488	2,049	383	1,355	2,920	4,275
	% Change	65.0 %	-12.4 %	-32.3 %	4.5 %	0.4 %	-9.5 %	13.3 %	-7.8 %	-3.4 %	-12.2 %	-17.1 %	-6.7 %	-11.5 %	-10.1 %
Madison	Prior 52 Weeks	6	45	29	145	174	549	95	289	384	2,056	281	774	2,721	3,495
	Last 52 Weeks	9	45	22	148	170	630	83	303	386	2,248	277	854	2,911	3,765
	% Change	50.0 %	0.0 %	-24.1 %	2.1 %	-2.3 %	14.8 %	-12.6 %	4.8 %	0.5 %	9.3 %	-1.4 %	10.3 %	7.0 %	7.7 %
Midtown Hills	Prior 52 Weeks	3	59	40	243	283	455	216	322	538	2,958	355	800	3,851	4,651
	Last 52 Weeks	6	55	27	158	185	457	221	254	475	3,425	359	703	4,259	4,962
	% Change	100.0 %	-6.8 %	-32.5 %	-35.0 %	-34.6 %	0.4 %	2.3 %	-21.1 %	-11.7 %	15.8 %	1.1 %	-12.1 %	10.6 %	6.7 %
Not Validated	Prior 52 Weeks	0	0	1	0	1	0	1	0	1	1	0	1	2	3
	Last 52 Weeks	0	1	0	1	1	2	1	1	2	6	0	4	8	12
	% Change	0.0 %	Infinity	-100.0 %	Infinity	0.0 %	Infinity	0.0 %	Infinity	100.0 %	500.0 %	0.0 %	300.0 %	300.0 %	300.0 %
County	Prior 52 Weeks	81	539	298	1,816	2,114	4,924	1,099	2,529	3,628	21,489	3,037	7,658	28,154	35,812
	Last 52 Weeks	100	499	229	1,580	1,809	5,374	1,186	2,156	3,342	21,906	2,866	7,782	28,114	35,896
	% Change	23.5 %	-7.4 %	-23.2 %	-13.0 %	-14.4 %	9.1 %	7.9 %	-14.7 %	-7.9 %	1.9 %	-5.6 %	1.6 %	-0.1 %	0.2 %

Prior 52 Weeks	**Begin Date**	08/05/2018	**End Date**	08/03/2019
Last 52 Weeks	**Begin Date**	08/04/2019	**End Date**	08/01/2020

Sourced from MNPD ARMS on 8/4/2020 11:02:58 AM. The figures above were sourced from incident reports using Uniform Crime Reporting definitions and reporting guidelines, based on the date when the crime was reported. This report is intended to be a management and planning tool and does not reflect the official UCR counts for the department. Incidents where a location is unknown or unspecified are included in the countywide totals. 'Unknown' refers to records in which the address is listed as 'Unknown' on the incident report. 'Not Validated' refers to records that were entered in with an invalid addresses.

2 Week, 8 Week, 16 Week, YTD, and 24 Month Summary

METROPOLITAN POLICE DEPARTMENT
of Nashville and Davidson County

Aggregated by precinct (incident location). Based on date when each incident was reported.

		Rolling Two Week			Rolling Eight Week			Rolling Sixteen Week			YTD			Rolling Twenty-Four Month		
		Last Week to Prior Week			Last 4 Weeks to Prior 4 Weeks			Last 8 Weeks to Prior 8 Weeks			Current YTD to Prior YTD			Last 52 Weeks to Prior 52 Weeks		
		Violent Offenses	Property Offenses	Part I Offenses	Violent Offenses	Property Offenses	Part I Offenses	Violent Offenses	Property Offenses	Part I Offenses	Violent Offenses	Property Offenses	Part I Offenses	Violent Offenses	Property Offenses	Part I Offenses
West	Prior	8	58	66	29	220	249	59	397	456	244	1,947	2,191	454	3,313	3,767
	Last	4	61	65	33	284	317	62	504	566	245	1,707	1,952	404	3,100	3,504
	% Change	-50.0 %	5.2 %	-1.5 %	13.8 %	29.1 %	27.3 %	5.1 %	27.0 %	24.1 %	0.4 %	-12.3 %	-10.9 %	-11.0 %	-6.4 %	-7.0 %
East	Prior	21	79	100	74	210	284	134	343	477	465	1,639	2,104	801	3,132	3,933
	Last	8	93	101	76	314	390	150	524	674	502	1,761	2,263	874	3,032	3,906
	% Change	-61.9 %	17.7 %	1.0 %	2.7 %	49.5 %	37.3 %	11.9 %	52.8 %	41.3 %	8.0 %	7.4 %	7.6 %	9.1 %	-3.2 %	-0.7 %
South	Prior	49	119	168	142	414	556	258	806	1,064	936	2,794	3,730	1,643	4,824	6,467
	Last	26	96	122	149	444	593	291	858	1,149	950	3,232	4,182	1,621	5,325	6,946
	% Change	-46.9 %	-19.3 %	-27.4 %	4.9 %	7.2 %	6.7 %	12.8 %	6.5 %	8.0 %	1.5 %	15.7 %	12.1 %	-1.3 %	10.4 %	7.4 %
Central	Prior	7	29	36	30	83	113	71	148	219	250	1,210	1,460	429	2,043	2,472
	Last	7	21	28	33	113	146	63	196	259	238	771	1,009	499	1,715	2,214
	% Change	0.0 %	-27.6 %	-22.2 %	10.0 %	36.1 %	29.2 %	-11.3 %	32.4 %	18.3 %	-4.8 %	-36.3 %	-30.9 %	16.3 %	-16.1 %	-10.4 %
Hermitage	Prior	44	106	150	149	414	563	236	643	879	745	2,952	3,697	1,303	4,968	6,271
	Last	27	124	151	159	429	588	308	843	1,151	910	2,808	3,718	1,468	4,844	6,312
	% Change	-38.6 %	17.0 %	0.7 %	6.7 %	3.6 %	4.4 %	30.5 %	31.1 %	30.9 %	22.1 %	-4.9 %	0.6 %	12.7 %	-2.5 %	0.7 %
North	Prior	38	59	97	154	198	352	215	443	658	845	1,850	2,695	1,453	3,300	4,753
	Last	19	46	65	118	222	340	272	420	692	839	1,669	2,508	1,355	2,920	4,275
	% Change	-50.0 %	-22.0 %	-33.0 %	-23.4 %	12.1 %	-3.4 %	26.5 %	-5.2 %	5.2 %	-0.7 %	-9.8 %	-6.9 %	-6.7 %	-11.5 %	-10.1 %
Madison	Prior	11	75	86	78	198	276	155	448	603	462	1,545	2,007	774	2,721	3,495
	Last	17	62	79	70	246	316	148	444	592	525	1,685	2,210	854	2,911	3,765
	% Change	54.5 %	-17.3 %	-8.1 %	-10.3 %	24.2 %	14.5 %	-4.5 %	-0.9 %	-1.8 %	13.6 %	9.1 %	10.1 %	10.3 %	7.0 %	7.7 %
Midtown Hills	Prior	18	95	113	61	355	416	90	543	633	432	2,153	2,585	800	3,851	4,651
	Last	12	68	80	55	386	441	116	741	857	406	2,473	2,879	703	4,259	4,962
	% Change	-33.3 %	-28.4 %	-29.2 %	-9.8 %	8.7 %	6.0 %	28.9 %	36.5 %	35.4 %	-6.0 %	14.9 %	11.4 %	-12.1 %	10.6 %	6.7 %
Not Validated	Prior	0	0	0	0	2	2	0	1	1	0	1	1	1	2	3
	Last	3	4	7	4	4	8	4	6	10	4	7	11	4	8	12
	% Change	Infinity	Infinity	Infinity	Infinity	100.0 %	300.0 %	Infinity	500.0 %	900.0 %	Infinity	600.0 %	1,000.0 %	300.0 %	300.0 %	300.0 %
County	Prior	196	620	816	717	2,094	2,811	1,218	3,772	4,990	4,379	16,091	20,470	7,658	28,154	35,812
	Last	123	575	698	697	2,442	3,139	1,414	4,536	5,950	4,619	16,113	20,732	7,782	28,114	35,896
	% Change	-37.2 %	-7.3 %	-14.5 %	-2.8 %	16.6 %	11.7 %	16.1 %	20.3 %	19.2 %	5.5 %	0.1 %	1.3 %	1.6 %	-0.1 %	0.2 %

Information summarized for CompStat week ending 08/01/2020.

Sourced from MNPD ARMS on 8/4/2020 11:02:58 AM. The figures above were sourced from incident reports using Uniform Crime Reporting definitions and reporting guidelines, based on the date when the crime was reported. This report is intended to be a management and planning tool and does not reflect the official UCR counts for the department. Incidents where a location is unknown or unspecified are included in the countywide totals. 'Unknown' refers to records in which the address is listed as 'Unknown' on the incident report. 'Not Validated' refers to records that were entered in with an invalid addresses.

County Incident Report Summary

METROPOLITAN POLICE DEPARTMENT
of Nashville and Davidson County

Two Week, Eight Week, Sixteen Week, YTD, and 24 Month Analyses

Aggregated by precinct (incident location). Based on date when each incident was reported.

		Homicide	Rape	Commercial Robbery	Street Robbery	Total Robbery	Aggravated Assault	Commercial Burglary	Residential Burglary	Total Burglary	Larceny	Auto Theft	Violent Offenses	Property Offenses	Part I Offenses
Two Week	Prior Week	2	13	7	40	47	134	32	50	82	456	82	196	620	816
	Last Week	1	7	7	22	29	86	18	39	57	454	64	123	575	698
	% Change	-50.0%	-46.2%	0.0%	-45.0%	-38.3%	-35.8%	-43.8%	-22.0%	-30.5%	-0.4%	-22.0%	-37.2%	-7.3%	-14.5%
Eight Week	Prior 4 Weeks	9	39	14	105	119	550	68	185	253	1,609	232	717	2,094	2,811
	Last 4 Weeks	8	39	24	124	148	502	113	172	285	1,876	281	697	2,442	3,139
	% Change	-11.1%	0.0%	71.4%	18.1%	24.4%	-8.7%	66.2%	-7.0%	12.6%	16.6%	21.1%	-2.8%	16.6%	11.7%
Sixteen Week	Prior 8 Weeks	10	60	22	191	213	935	199	292	491	2,894	387	1,218	3,772	4,990
	Last 8 Weeks	17	78	38	229	267	1,052	181	357	538	3,485	513	1,414	4,536	5,950
	% Change	70.0%	30.0%	72.7%	19.9%	25.4%	12.5%	-9.0%	22.3%	9.6%	20.4%	32.6%	16.1%	20.3%	19.2%
YTD 2019	2019 YTD	41	296	152	995	1,147	2,895	620	1,432	2,052	12,380	1,659	4,379	16,091	20,470
	2020 YTD	56	278	135	840	975	3,310	741	1,251	1,992	12,393	1,728	4,619	16,113	20,732
	% Change	36.6%	-6.1%	-11.2%	-15.6%	-15.0%	14.3%	19.5%	-12.6%	-2.9%	0.1%	4.2%	5.5%	0.1%	1.3%
Rolling 24 Month	Prior 52 Weeks	81	539	298	1,816	2,114	4,924	1,099	2,529	3,628	21,489	3,037	7,658	28,154	35,812
	Last 52 Weeks	100	499	229	1,580	1,809	5,374	1,186	2,156	3,342	21,906	2,866	7,782	28,114	35,896
	% Change	23.5%	-7.4%	-23.2%	-13.0%	-14.4%	9.1%	7.9%	-14.7%	-7.9%	1.9%	-5.6%	1.6%	-0.1%	0.2%
YTD 2018	2018 YTD	49	332	128	1,030	1,158	2,984	578	1,465	2,043	11,819	1,740	4,523	15,602	20,125
	2020 YTD	56	278	135	840	975	3,310	741	1,251	1,992	12,393	1,728	4,619	16,113	20,732
	% Change	14.3%	-16.3%	5.5%	-18.4%	-15.8%	10.9%	28.2%	-14.6%	-2.5%	4.9%	-0.7%	2.1%	3.3%	3.0%
YTD 2017	2017 YTD	66	315	184	1,042	1,226	3,111	694	1,723	2,417	10,995	1,563	4,718	14,975	19,693
	2020 YTD	56	278	135	840	975	3,310	741	1,251	1,992	12,393	1,728	4,619	16,113	20,732
	% Change	-15.2%	-11.7%	-26.6%	-19.4%	-20.5%	6.4%	6.8%	-27.4%	-17.6%	12.7%	10.6%	-2.1%	7.6%	5.3%
YTD 2016	2016 YTD	46	345	161	886	1,047	2,909	463	2,262	2,725	10,784	847	4,347	14,356	18,703
	2020 YTD	56	278	135	840	975	3,310	741	1,251	1,992	12,393	1,728	4,619	16,113	20,732
	% Change	21.7%	-19.4%	-16.1%	-5.2%	-6.9%	13.8%	60.0%	-44.7%	-26.9%	14.9%	104.0%	6.3%	12.2%	10.8%
YTD 2015	2015 YTD	38	342	138	887	1,025	2,877	460	2,286	2,746	10,390	797	4,282	13,933	18,215
	2020 YTD	56	278	135	840	975	3,310	741	1,251	1,992	12,393	1,728	4,619	16,113	20,732
	% Change	47.4%	-18.7%	-2.2%	-5.3%	-4.9%	15.1%	61.1%	-45.3%	-27.5%	19.3%	116.8%	7.9%	15.6%	13.8%

Information summarized for CompStat week ending 08/01/2020.

Sourced from MNPD ARMS on 8/4/2020 11:02:59 AM. The figures above were sourced from incident reports using Uniform Crime Reporting definitions and reporting guidelines, based on the date when the crime was reported. This report is intended to be a management and planning tool and does not reflect the official UCR counts for the department. Incidents where a location is unknown or unspecified are included in the countywide totals.

County Incident Report Summary

METROPOLITAN POLICE DEPARTMENT
of Nashville and Davidson County

Additional YTD Analyses

Aggregated by precinct (incident location). Based on date when each incident was reported.

		Homicide	Rape	Commercial Robbery	Street Robbery	Total Robbery	Aggravated Assault	Commercial Burglary	Residential Burglary	Total Burglary	Larceny	Auto Theft	Violent Offenses	Property Offenses	Part I Offenses
YTD	2014 YTD	23	351	90	687	777	3,114	518	2,275	2,793	10,202	585	4,265	13,580	17,845
2014	2020 YTD	56	278	135	840	975	3,310	741	1,251	1,992	12,393	1,728	4,619	16,113	20,732
	% Change	143.5%	-20.8%	50.0%	22.3%	25.5%	6.3%	43.1%	-45.0%	-28.7%	21.5%	195.4%	8.3%	18.7%	16.2%
YTD	2013 YTD	25	303	132	840	972	2,935	497	2,836	3,333	11,039	718	4,235	15,090	19,325
2013	2020 YTD	56	278	135	840	975	3,310	741	1,251	1,992	12,393	1,728	4,619	16,113	20,732
	% Change	124.0%	-8.3%	2.3%	0.0%	0.3%	12.8%	49.1%	-55.9%	-40.2%	12.3%	140.7%	9.1%	6.8%	7.3%
YTD	2012 YTD	33	328	123	868	991	3,229	587	2,723	3,310	11,190	799	4,581	15,299	19,880
2012	2020 YTD	56	278	135	840	975	3,310	741	1,251	1,992	12,393	1,728	4,619	16,113	20,732
	% Change	69.7%	-15.2%	9.8%	-3.2%	-1.6%	2.5%	26.2%	-54.1%	-39.8%	10.8%	116.3%	0.8%	5.3%	4.3%
YTD	2011 YTD	30	318	163	799	962	2,783	612	3,586	4,198	11,777	1,003	4,093	16,978	21,071
2011	2020 YTD	56	278	135	840	975	3,310	741	1,251	1,992	12,393	1,728	4,619	16,113	20,732
	% Change	86.7%	-12.6%	-17.2%	5.1%	1.4%	18.9%	21.1%	-65.1%	-52.5%	5.2%	72.3%	12.9%	-5.1%	-1.6%
YTD	2010 YTD	36	309	150	840	990	2,709	656	3,350	4,006	12,202	889	4,044	17,097	21,141
2010	2020 YTD	56	278	135	840	975	3,310	741	1,251	1,992	12,393	1,728	4,619	16,113	20,732
	% Change	55.6%	-10.0%	-10.0%	0.0%	-1.5%	22.2%	13.0%	-62.7%	-50.3%	1.6%	94.4%	14.2%	-5.8%	-1.9%
YTD	2009 YTD	50	288	150	1,040	1,190	2,989	643	2,936	3,579	12,615	983	4,517	17,177	21,694
2009	2020 YTD	56	278	135	840	975	3,310	741	1,251	1,992	12,393	1,728	4,619	16,113	20,732
	% Change	12.0%	-3.5%	-10.0%	-19.2%	-18.1%	10.7%	15.2%	-57.4%	-44.3%	-1.8%	75.8%	2.3%	-6.2%	-4.4%
YTD	2008 YTD	42	306	190	1,101	1,291	3,487	660	2,671	3,331	13,933	1,319	5,126	18,583	23,709
2008	2020 YTD	56	278	135	840	975	3,310	741	1,251	1,992	12,393	1,728	4,619	16,113	20,732
	% Change	33.3%	-9.2%	-28.9%	-23.7%	-24.5%	-5.1%	12.3%	-53.2%	-40.2%	-11.1%	31.0%	-9.9%	-13.3%	-12.6%
YTD	2007 YTD	36	300	244	1,252	1,496	3,628	950	2,707	3,657	14,284	1,779	5,460	19,720	25,180
2007	2020 YTD	56	278	135	840	975	3,310	741	1,251	1,992	12,393	1,728	4,619	16,113	20,732
	% Change	55.6%	-7.3%	-44.7%	-32.9%	-34.8%	-8.8%	-22.0%	-53.8%	-45.5%	-13.2%	-2.9%	-15.4%	-18.3%	-17.7%
YTD	2006 YTD	51	305	280	1,142	1,422	3,446	1,104	2,632	3,736	14,381	1,827	5,224	19,944	25,168
2006	2020 YTD	56	278	135	840	975	3,310	741	1,251	1,992	12,393	1,728	4,619	16,113	20,732
	% Change	9.8%	-8.9%	-51.8%	-26.4%	-31.4%	-3.9%	-32.9%	-52.5%	-46.7%	-13.8%	-5.4%	-11.6%	-19.2%	-17.6%
YTD	2005 YTD	52	323	278	1,046	1,324	3,741	1,087	2,661	3,748	15,348	2,080	5,440	21,176	26,616
2005	2020 YTD	56	278	135	840	975	3,310	741	1,251	1,992	12,393	1,728	4,619	16,113	20,732
	% Change	7.7%	-13.9%	-51.4%	-19.7%	-26.4%	-11.5%	-31.8%	-53.0%	-46.9%	-19.3%	-16.9%	-15.1%	-23.9%	-22.1%

Information summarized for CompStat week ending 08/01/2020.

Sourced from MNPD ARMS on 8/4/2020 11:02:59 AM. The figures above were sourced from incident reports using Uniform Crime Reporting definitions and reporting guidelines, based on the date when the crime was reported. This report is intended to be a management and planning tool and does not reflect the official UCR counts for the department. Incidents where a location is unknown or unspecified are included in the countywide totals..

County Efficiency Report Summary

METROPOLITAN POLICE DEPARTMENT
of Nashville and Davidson County

Two Week, Eight Week, Sixteen Week, YTD, and 24 Month Analyses

Aggregated by component of arresting officer / officer making stop.

		Adults Only				Adults and Juveniles						
		Felony Arrests	Misdemeanor Arrests	Citation Arrests	Total Arrests	Part I Arrests	Weapons Law Violation Arrests	Drug-Related Arrests	DUI Arrests	Warrant Service Attempts	Warrants Served	Vehicle Stops
Two Week	Prior Week	100	126	93	319	89	9	21	11	93	219	336
	Last Week	111	117	79	307	105	10	12	19	74	227	280
	% Change	11.0%	-7.1%	-15.1%	-3.8%	18.0%	11.1%	-42.9%	72.7%	-20.4%	3.7%	-16.7%
Eight Week	Prior 4 Weeks	350	464	452	1,266	267	24	70	81	432	769	1,178
	Last 4 Weeks	403	471	364	1,238	372	32	63	67	352	827	1,253
	% Change	15.1%	1.5%	-19.5%	-2.2%	39.3%	33.3%	-10.0%	-17.3%	-18.5%	7.5%	6.4%
Sixteen Week	Prior 8 Weeks	888	1,045	1,367	3,300	823	105	399	190	788	1,654	4,209
	Last 8 Weeks	753	935	816	2,504	639	56	133	148	784	1,596	2,431
	% Change	-15.2%	-10.5%	-40.3%	-24.1%	-22.4%	-46.7%	-66.7%	-22.1%	-0.5%	-3.5%	-42.2%
YTD	2019 YTD	4,326	8,800	6,533	19,659	3,658	342	2,338	739	9,876	13,004	32,701
	2020 YTD	3,553	5,299	4,874	13,726	3,248	378	1,430	687	4,758	8,258	19,467
	% Change	-17.9%	-39.8%	-25.4%	-30.2%	-11.2%	10.5%	-38.8%	-7.0%	-51.8%	-36.5%	-40.5%
Rolling 24 Month	Prior 52 Weeks	7,466	16,490	15,118	39,074	6,560	648	4,835	1,343	21,805	23,282	91,135
	Last 52 Weeks	6,486	11,099	8,961	26,546	5,792	639	2,795	1,233	9,728	16,914	39,924
	% Change	-13.1%	-32.7%	-40.7%	-32.1%	-11.7%	-1.4%	-42.2%	-8.2%	-55.4%	-27.4%	-56.2%
YTD 2018	2018 YTD	5,170	12,722	17,581	35,473	4,676	530	5,512	925	21,896	16,487	142,214
	2020 YTD	3,553	5,299	4,874	13,726	3,248	378	1,430	687	4,758	8,258	19,467
	% Change	-31.3%	-58.3%	-72.3%	-61.3%	-30.5%	-28.7%	-74.1%	-25.7%	-78.3%	-49.9%	-86.3%
YTD 2017	2017 YTD	5,505	13,666	19,711	38,882	4,858	519	6,162	1,153	24,157	16,621	151,031
	2020 YTD	3,553	5,299	4,874	13,726	3,248	378	1,430	687	4,758	8,258	19,467
	% Change	-35.5%	-61.2%	-75.3%	-64.7%	-33.1%	-27.2%	-76.8%	-40.4%	-80.3%	-50.3%	-87.1%
YTD 2016	2016 YTD	5,886	14,293	22,201	42,380	4,837	449	6,914	1,188	27,371	16,822	188,813
	2020 YTD	3,553	5,299	4,874	13,726	3,248	378	1,430	687	4,758	8,258	19,467
	% Change	-39.6%	-62.9%	-78.0%	-67.6%	-32.9%	-15.8%	-79.3%	-42.2%	-82.6%	-50.9%	-89.7%
YTD 2015	2015 YTD	5,937	15,084	23,445	44,466	4,825	437	6,439	1,311	33,053	16,201	226,022
	2020 YTD	3,553	5,299	4,874	13,726	3,248	378	1,430	687	4,758	8,258	19,467
	% Change	-40.2%	-64.9%	-79.2%	-69.1%	-32.7%	-13.5%	-77.8%	-47.6%	-85.6%	-49.0%	-91.4%

Information summarized for CompStat week ending 08/01/2020.

Sourced from MNPD ARMS on 8/4/2020 11:02:59 AM. Arrest summaries are not a count of arrest charges. 1 arrest = 1 body. Warrant Service summary considers 1 count for each service attempt and 1 count for each outstanding warrant served. Vehicle Stop summary sources MNPD's Vehicle Stop (Form 252) Database. Vehicle stop totals count all reports electronically entered via AFR. Hardcopy reports not entered into ARMS will affect accuracy of totals.

West Precinct Incident Report Summary

METROPOLITAN POLICE DEPARTMENT
of Nashville and Davidson County

Two Week, Eight Week, Sixteen Week, YTD, and 24 Month Analyses

Aggregated by precinct (incident location). Based on date when each incident was reported.

		Homicide	Rape	Commercial Robbery	Street Robbery	Total Robbery	Aggravated Assault	Commercial Burglary	Residential Burglary	Total Burglary	Larceny	Auto Theft	Violent Offenses	Property Offenses	Part I Offenses
Two Week	Prior Week	0	0	0	1	1	7	3	3	6	44	8	8	58	66
	Last Week	0	0	0	0	0	4	0	4	4	53	4	4	61	65
	% Change	-	-	-	-100.0%	-100.0%	-42.9%	-100.0%	33.3%	-33.3%	20.5%	-50.0%	-50.0%	5.2%	-1.5%
Eight Week	Prior 4 Weeks	0	1	1	3	4	24	9	13	22	183	15	29	220	249
	Last 4 Weeks	0	1	0	1	1	31	11	18	29	230	25	33	284	317
	% Change	-	0.0%	-100.0%	-66.7%	-75.0%	29.2%	22.2%	38.5%	31.8%	25.7%	66.7%	13.8%	29.1%	27.3%
Sixteen Week	Prior 8 Weeks	0	4	4	6	10	45	10	31	41	315	41	59	397	456
	Last 8 Weeks	0	2	1	4	5	55	20	31	51	413	40	62	504	566
	% Change	-	-50.0%	-75.0%	-33.3%	-50.0%	22.2%	100.0%	0.0%	24.4%	31.1%	-2.4%	5.1%	27.0%	24.1%
YTD 2019	2019 YTD	2	22	9	45	54	166	63	151	214	1,543	190	244	1,947	2,191
	2020 YTD	2	19	9	28	37	187	62	108	170	1,389	148	245	1,707	1,952
	% Change	0.0%	-13.6%	0.0%	-37.8%	-31.5%	12.7%	-1.6%	-28.5%	-20.6%	-10.0%	-22.1%	0.4%	-12.3%	-10.9%
Rolling 24 Month	Prior 52 Weeks	6	37	29	94	123	288	106	249	355	2,643	315	454	3,313	3,767
	Last 52 Weeks	4	28	19	53	72	300	114	178	292	2,544	264	404	3,100	3,504
	% Change	-33.3%	-24.3%	-34.5%	-43.6%	-41.5%	4.2%	7.5%	-28.5%	-17.7%	-3.7%	-16.2%	-11.0%	-6.4%	-7.0%
YTD 2018	2018 YTD	4	15	11	47	58	158	71	211	282	1,556	153	235	1,991	2,226
	2020 YTD	2	19	9	28	37	187	62	108	170	1,389	148	245	1,707	1,952
	% Change	-50.0%	26.7%	-18.2%	-40.4%	-36.2%	18.4%	-12.7%	-48.8%	-39.7%	-10.7%	-3.3%	4.3%	-14.3%	-12.3%
YTD 2017	2017 YTD	4	25	10	50	60	184	57	172	229	1,538	146	273	1,913	2,186
	2020 YTD	2	19	9	28	37	187	62	108	170	1,389	148	245	1,707	1,952
	% Change	-50.0%	-24.0%	-10.0%	-44.0%	-38.3%	1.6%	8.8%	-37.2%	-25.8%	-9.7%	1.4%	-10.3%	-10.8%	-10.7%
YTD 2016	2016 YTD	4	18	10	41	51	190	59	234	293	1,437	80	263	1,810	2,073
	2020 YTD	2	19	9	28	37	187	62	108	170	1,389	148	245	1,707	1,952
	% Change	-50.0%	5.6%	-10.0%	-31.7%	-27.5%	-1.6%	5.1%	-53.8%	-42.0%	-3.3%	85.0%	-6.8%	-5.7%	-5.8%
YTD 2015	2015 YTD	0	19	15	48	63	168	50	223	273	1,397	67	250	1,737	1,987
	2020 YTD	2	19	9	28	37	187	62	108	170	1,389	148	245	1,707	1,952
	% Change	-	0.0%	-40.0%	-41.7%	-41.3%	11.3%	24.0%	-51.6%	-37.7%	-0.6%	120.9%	-2.0%	-1.7%	-1.8%

Information summarized for CompStat week ending 08/01/2020.

Sourced from MNPD ARMS on 8/4/2020 11:02:59 AM. The figures above were sourced from incident reports using Uniform Crime Reporting definitions and reporting guidelines, based on the date when the crime was reported. This report is intended to be a management and planning tool and does not reflect the official UCR counts for the department. Incidents where a location is unknown or unspecified are included in the countywide totals.

West Precinct Efficiency Report Summary

METROPOLITAN POLICE DEPARTMENT
of Nashville and Davidson County

Two Week, Eight Week, Sixteen Week, YTD, and 24 Month Analyses

Aggregated by component of arresting officer / officer making stop.

		Adults Only				Adults and Juveniles						
		Felony Arrests	Misdemeanor Arrests	Citation Arrests	Total Arrests	Part I Arrests	Weapons Law Violation Arrests	Drug-Related Arrests	DUI Arrests	Warrant Service Attempts	Warrants Served	Vehicle Stops
Two Week	Prior Week	5	12	8	25	6	0	1	0	12	8	15
	Last Week	7	7	4	18	8	1	1	0	2	18	17
	% Change	40.0%	-41.7%	-50.0%	-28.0%	33.3%	-	0.0%	-	-83.3%	125.0%	13.3%
Eight Week	Prior 4 Weeks	10	26	24	60	14	1	3	5	24	35	44
	Last 4 Weeks	25	32	24	81	26	2	4	2	27	45	69
	% Change	150.0%	23.1%	0.0%	35.0%	85.7%	100.0%	33.3%	-60.0%	12.5%	28.6%	56.8%
Sixteen Week	Prior 8 Weeks	37	73	78	188	47	2	38	15	49	69	198
	Last 8 Weeks	35	58	48	141	40	3	7	7	51	80	113
	% Change	-5.4%	-20.5%	-38.5%	-25.0%	-14.9%	50.0%	-81.6%	-53.3%	4.1%	15.9%	-42.9%
YTD	2019 YTD	181	409	354	944	305	14	98	27	1,398	470	1,562
	2020 YTD	153	289	293	735	225	11	93	40	346	346	780
	% Change	-15.5%	-29.3%	-17.2%	-22.1%	-26.2%	-21.4%	-5.1%	48.1%	-75.3%	-26.4%	-50.1%
Rolling 24 Month	Prior 52 Weeks	340	772	980	2,092	550	31	243	52	2,898	883	9,246
	Last 52 Weeks	287	564	493	1,344	407	28	132	83	739	659	1,241
	% Change	-15.6%	-26.9%	-49.7%	-35.8%	-26.0%	-9.7%	-45.7%	59.6%	-74.5%	-25.4%	-86.6%
YTD 2018	2018 YTD	249	645	1,026	1,920	413	23	312	45	1,889	700	18,315
	2020 YTD	153	289	293	735	225	11	93	40	346	346	780
	% Change	-38.6%	-55.2%	-71.4%	-61.7%	-45.5%	-52.2%	-70.2%	-11.1%	-81.7%	-50.6%	-95.7%
YTD 2017	2017 YTD	318	684	1,287	2,289	527	39	399	60	2,698	802	18,724
	2020 YTD	153	289	293	735	225	11	93	40	346	346	780
	% Change	-51.9%	-57.7%	-77.2%	-67.9%	-57.3%	-71.8%	-76.7%	-33.3%	-87.2%	-56.9%	-95.8%
YTD 2016	2016 YTD	316	694	1,613	2,623	524	21	494	80	2,654	808	23,654
	2020 YTD	153	289	293	735	225	11	93	40	346	346	780
	% Change	-51.6%	-58.4%	-81.8%	-72.0%	-57.1%	-47.6%	-81.2%	-50.0%	-87.0%	-57.2%	-96.7%
YTD 2015	2015 YTD	335	848	2,129	3,312	639	22	494	78	3,102	881	27,513
	2020 YTD	153	289	293	735	225	11	93	40	346	346	780
	% Change	-54.3%	-65.9%	-86.2%	-77.8%	-64.8%	-50.0%	-81.2%	-48.7%	-88.8%	-60.7%	-97.2%

Information summarized for CompStat week ending 08/01/2020.

Sourced from MNPD ARMS on 8/4/2020 11:02:59 AM. Arrest summaries are not a count of arrest charges. 1 arrest = 1 body. Warrant Service summary considers 1 count for each service attempt and 1 count for each outstanding warrant served. Vehicle Stop summary sources MNPD's Vehicle Stop (Form 252) Database. Vehicle stop totals count all reports electronically entered via AFR. Hardcopy reports not entered into ARMS will affect accuracy of totals.

East Precinct Incident Report Summary

METROPOLITAN POLICE DEPARTMENT
of Nashville and Davidson County

Two Week, Eight Week, Sixteen Week, YTD, and 24 Month Analyses

Aggregated by precinct (incident location). Based on date when each incident was reported.

		Homicide	Rape	Commercial Robbery	Street Robbery	Total Robbery	Aggravated Assault	Commercial Burglary	Residential Burglary	Total Burglary	Larceny	Auto Theft	Violent Offenses	Property Offenses	Part I Offenses
Two Week	Prior Week	0	3	1	5	6	12	10	7	17	52	10	21	79	100
	Last Week	0	0	2	1	3	5	3	5	8	76	9	8	93	101
	% Change	-	-100.0%	100.0%	-80.0%	-50.0%	-58.3%	-70.0%	-28.6%	-52.9%	46.2%	-10.0%	-61.9%	17.7%	1.0%
Eight Week	Prior 4 Weeks	1	1	0	10	10	62	3	21	24	149	37	74	210	284
	Last 4 Weeks	1	4	4	10	14	57	18	25	43	232	39	76	314	390
	% Change	0.0%	300.0%	-	0.0%	40.0%	-8.1%	500.0%	19.0%	79.2%	55.7%	5.4%	2.7%	49.5%	37.3%
Sixteen Week	Prior 8 Weeks	2	8	2	22	24	100	16	34	50	267	26	134	343	477
	Last 8 Weeks	2	5	4	20	24	119	21	46	67	381	76	150	524	674
	% Change	0.0%	-37.5%	100.0%	-9.1%	0.0%	19.0%	31.3%	35.3%	34.0%	42.7%	192.3%	11.9%	52.8%	41.3%
YTD 2019	2019 YTD	4	28	5	87	92	341	46	147	193	1,273	173	465	1,639	2,104
	2020 YTD	6	24	14	88	102	370	56	167	223	1,323	215	502	1,761	2,263
	% Change	50.0%	-14.3%	180.0%	1.1%	10.9%	8.5%	21.7%	13.6%	15.5%	3.9%	24.3%	8.0%	7.4%	7.6%
Rolling 24 Month	Prior 52 Weeks	9	51	13	166	179	562	95	312	407	2,398	327	801	3,132	3,933
	Last 52 Weeks	12	49	23	155	178	635	95	298	393	2,283	356	874	3,032	3,906
	% Change	33.3%	-3.9%	76.9%	-6.6%	-0.6%	13.0%	0.0%	-4.5%	-3.4%	-4.8%	8.9%	9.1%	-3.2%	-0.7%
YTD 2018	2018 YTD	9	32	8	110	118	374	42	177	219	1,283	161	533	1,663	2,196
	2020 YTD	6	24	14	88	102	370	56	167	223	1,323	215	502	1,761	2,263
	% Change	-33.3%	-25.0%	75.0%	-20.0%	-13.6%	-1.1%	33.3%	-5.6%	1.8%	3.1%	33.5%	-5.8%	5.9%	3.1%
YTD 2017	2017 YTD	14	36	25	106	131	453	78	228	306	1,068	183	634	1,557	2,191
	2020 YTD	6	24	14	88	102	370	56	167	223	1,323	215	502	1,761	2,263
	% Change	-57.1%	-33.3%	-44.0%	-17.0%	-22.1%	-18.3%	-28.2%	-26.8%	-27.1%	23.9%	17.5%	-20.8%	13.1%	3.3%
YTD 2016	2016 YTD	5	37	12	102	114	391	50	271	321	1,120	114	547	1,555	2,102
	2020 YTD	6	24	14	88	102	370	56	167	223	1,323	215	502	1,761	2,263
	% Change	20.0%	-35.1%	16.7%	-13.7%	-10.5%	-5.4%	12.0%	-38.4%	-30.5%	18.1%	88.6%	-8.2%	13.2%	7.7%
YTD 2015	2015 YTD	6	48	26	114	140	453	45	306	351	1,094	107	647	1,552	2,199
	2020 YTD	6	24	14	88	102	370	56	167	223	1,323	215	502	1,761	2,263
	% Change	0.0%	-50.0%	-46.2%	-22.8%	-27.1%	-18.3%	24.4%	-45.4%	-36.5%	20.9%	100.9%	-22.4%	13.5%	2.9%

Information summarized for CompStat week ending 08/01/2020.

Sourced from MNPD ARMS on 8/4/2020 11:02:59 AM. The figures above were sourced from incident reports using Uniform Crime Reporting definitions and reporting guidelines, based on the date when the crime was reported. This report is intended to be a management and planning tool and does not reflect the official UCR counts for the department. Incidents where a location is unknown or unspecified are included in the countywide totals.

East Precinct Efficiency Report Summary

METROPOLITAN POLICE DEPARTMENT
of Nashville and Davidson County

Two Week, Eight Week, Sixteen Week, YTD, and 24 Month Analyses

Aggregated by component of arresting officer / officer making stop.

		Adults Only				Adults and Juveniles						
		Felony Arrests	Misdemeanor Arrests	Citation Arrests	Total Arrests	Part I Arrests	Weapons Law Violation Arrests	Drug-Related Arrests	DUI Arrests	Warrant Service Attempts	Warrants Served	Vehicle Stops
Two Week	Prior Week	10	9	4	23	10	0	3	0	16	28	20
	Last Week	13	16	9	38	13	0	3	3	4	30	11
	% Change	30.0%	77.8%	125.0%	65.2%	30.0%	-	0.0%	-	-75.0%	7.1%	-45.0%
Eight Week	Prior 4 Weeks	25	44	43	112	17	0	10	9	34	52	114
	Last 4 Weeks	41	46	32	119	42	1	10	5	38	93	76
	% Change	64.0%	4.5%	-25.6%	6.3%	147.1%	-	0.0%	-44.4%	11.8%	78.8%	-33.3%
Sixteen Week	Prior 8 Weeks	73	105	106	284	86	6	23	15	171	160	335
	Last 8 Weeks	66	90	75	231	59	1	20	14	72	145	190
	% Change	-9.6%	-14.3%	-29.2%	-18.7%	-31.4%	-83.3%	-13.0%	-6.7%	-57.9%	-9.4%	-43.3%
YTD	2019 YTD	395	908	611	1,914	366	50	320	86	1,833	1,078	3,648
	2020 YTD	280	451	377	1,108	297	18	121	58	764	620	1,380
	% Change	-29.1%	-50.3%	-38.3%	-42.1%	-18.9%	-64.0%	-62.2%	-32.6%	-58.3%	-42.5%	-62.2%
Rolling 24 Month	Prior 52 Weeks	734	1,779	1,538	4,051	669	73	616	133	4,148	2,025	12,672
	Last 52 Weeks	513	943	676	2,132	536	35	282	107	1,403	1,222	3,049
	% Change	-30.1%	-47.0%	-56.0%	-47.4%	-19.9%	-52.1%	-54.2%	-19.5%	-66.2%	-39.7%	-75.9%
YTD 2018	2018 YTD	589	1,431	2,203	4,223	505	91	736	66	3,730	1,625	18,622
	2020 YTD	280	451	377	1,108	297	18	121	58	764	620	1,380
	% Change	-52.5%	-68.5%	-82.9%	-73.8%	-41.2%	-80.2%	-83.6%	-12.1%	-79.5%	-61.8%	-92.6%
YTD 2017	2017 YTD	598	1,494	2,467	4,559	534	65	706	107	4,109	1,664	19,627
	2020 YTD	280	451	377	1,108	297	18	121	58	764	620	1,380
	% Change	-53.2%	-69.8%	-84.7%	-75.7%	-44.4%	-72.3%	-82.9%	-45.8%	-81.4%	-62.7%	-93.0%
YTD 2016	2016 YTD	737	1,577	2,625	4,939	477	94	898	128	4,854	1,853	20,449
	2020 YTD	280	451	377	1,108	297	18	121	58	764	620	1,380
	% Change	-62.0%	-71.4%	-85.6%	-77.6%	-37.7%	-80.9%	-86.5%	-54.7%	-84.3%	-66.5%	-93.3%
YTD 2015	2015 YTD	830	1,992	3,039	5,861	537	92	1,038	101	5,003	1,922	23,856
	2020 YTD	280	451	377	1,108	297	18	121	58	764	620	1,380
	% Change	-66.3%	-77.4%	-87.6%	-81.1%	-44.7%	-80.4%	-88.3%	-42.6%	-84.7%	-67.7%	-94.2%

Information summarized for CompStat week ending 08/01/2020.

Sourced from MNPD ARMS on 8/4/2020 11:02:59 AM. Arrest summaries are not a count of arrest charges. 1 arrest = 1 body. Warrant Service summary considers 1 count for each service attempt and 1 count for each outstanding warrant served. Vehicle Stop summary sources MNPD's Vehicle Stop (Form 252) Database. Vehicle stop totals count all reports electronically entered via AFR. Hardcopy reports not entered into ARMS will affect accuracy of totals.

South Precinct Incident Report Summary

METROPOLITAN POLICE DEPARTMENT
of Nashville and Davidson County

Two Week, Eight Week, Sixteen Week, YTD, and 24 Month Analyses

Aggregated by precinct (incident location). Based on date when each incident was reported.

		Homicide	Rape	Commercial Robbery	Street Robbery	Total Robbery	Aggravated Assault	Commercial Burglary	Residential Burglary	Total Burglary	Larceny	Auto Theft	Violent Offenses	Property Offenses	Part I Offenses
Two Week	Prior Week	0	1	3	13	16	32	6	16	22	81	16	49	119	168
	Last Week	0	3	0	5	5	18	3	8	11	72	13	26	96	122
	% Change	-	200.0%	-100.0%	-61.5%	-68.8%	-43.8%	-50.0%	-50.0%	-50.0%	-11.1%	-18.8%	-46.9%	-19.3%	-27.4%
Eight Week	Prior 4 Weeks	3	9	4	24	28	102	12	33	45	320	49	142	414	556
	Last 4 Weeks	1	11	10	33	43	94	23	40	63	327	54	149	444	593
	% Change	-66.7%	22.2%	150.0%	37.5%	53.6%	-7.8%	91.7%	21.2%	40.0%	2.2%	10.2%	4.9%	7.2%	6.7%
Sixteen Week	Prior 8 Weeks	0	14	8	48	56	188	54	43	97	602	107	258	806	1,064
	Last 8 Weeks	4	20	14	57	71	196	35	73	108	647	103	291	858	1,149
	% Change	-	42.9%	75.0%	18.8%	26.8%	4.3%	-35.2%	69.8%	11.3%	7.5%	-3.7%	12.8%	6.5%	8.0%
YTD 2019	2019 YTD	7	57	44	267	311	561	136	311	447	2,016	331	936	2,794	3,730
	2020 YTD	13	66	45	208	253	618	191	218	409	2,441	382	950	3,232	4,182
	% Change	85.7%	15.8%	2.3%	-22.1%	-18.6%	10.2%	40.4%	-29.9%	-8.5%	21.1%	15.4%	1.5%	15.7%	12.1%
Rolling 24 Month	Prior 52 Weeks	18	102	75	483	558	965	250	509	759	3,468	597	1,643	4,824	6,467
	Last 52 Weeks	19	114	66	403	469	1,019	288	393	681	4,038	606	1,621	5,325	6,946
	% Change	5.6%	11.8%	-12.0%	-16.6%	-15.9%	5.6%	15.2%	-22.8%	-10.3%	16.4%	1.5%	-1.3%	10.4%	7.4%
YTD 2018	2018 YTD	12	63	24	269	293	596	114	278	392	1,871	352	964	2,615	3,579
	2020 YTD	13	66	45	208	253	618	191	218	409	2,441	382	950	3,232	4,182
	% Change	8.3%	4.8%	87.5%	-22.7%	-13.7%	3.7%	67.5%	-21.6%	4.3%	30.5%	8.5%	-1.5%	23.6%	16.8%
YTD 2017	2017 YTD	8	45	30	243	273	562	124	368	492	1,733	349	888	2,574	3,462
	2020 YTD	13	66	45	208	253	618	191	218	409	2,441	382	950	3,232	4,182
	% Change	62.5%	46.7%	50.0%	-14.4%	-7.3%	10.0%	54.0%	-40.8%	-16.9%	40.9%	9.5%	7.0%	25.6%	20.8%
YTD 2016	2016 YTD	13	63	34	227	261	555	73	588	661	1,867	197	892	2,725	3,617
	2020 YTD	13	66	45	208	253	618	191	218	409	2,441	382	950	3,232	4,182
	% Change	0.0%	4.8%	32.4%	-8.4%	-3.1%	11.4%	161.6%	-62.9%	-38.1%	30.7%	93.9%	6.5%	18.6%	15.6%
YTD 2015	2015 YTD	9	66	26	200	226	510	100	589	689	1,821	136	811	2,646	3,457
	2020 YTD	13	66	45	208	253	618	191	218	409	2,441	382	950	3,232	4,182
	% Change	44.4%	0.0%	73.1%	4.0%	11.9%	21.2%	91.0%	-63.0%	-40.6%	34.0%	180.9%	17.1%	22.1%	21.0%

Information summarized for CompStat week ending 08/01/2020.

Sourced from MNPD ARMS on 8/4/2020 11:02:59 AM. The figures above were sourced from incident reports using Uniform Crime Reporting definitions and reporting guidelines, based on the date when the crime was reported. This report is intended to be a management and planning tool and does not reflect the official UCR counts for the department. Incidents where a location is unknown or unspecified are included in the countywide totals.

South Precinct Efficiency Report Summary

METROPOLITAN POLICE DEPARTMENT
of Nashville and Davidson County

Two Week, Eight Week, Sixteen Week, YTD, and 24 Month Analyses

Aggregated by component of arresting officer / officer making stop.

		Adults Only				Adults and Juveniles						
		Felony Arrests	Misdemeanor Arrests	Citation Arrests	Total Arrests	Part I Arrests	Weapons Law Violation Arrests	Drug-Related Arrests	DUI Arrests	Warrant Service Attempts	Warrants Served	Vehicle Stops
Two Week	Prior Week	12	20	16	48	12	1	2	2	16	17	33
	Last Week	8	16	14	38	11	1	2	6	9	16	34
	% Change	-33.3%	-20.0%	-12.5%	-20.8%	-8.3%	0.0%	0.0%	200.0%	-43.8%	-5.9%	3.0%
Eight Week	Prior 4 Weeks	56	85	121	262	46	10	21	21	67	84	207
	Last 4 Weeks	39	80	80	199	44	6	12	20	70	70	143
	% Change	-30.4%	-5.9%	-33.9%	-24.0%	-4.3%	-40.0%	-42.9%	-4.8%	4.5%	-16.7%	-30.9%
Sixteen Week	Prior 8 Weeks	119	179	303	601	155	15	52	67	86	184	706
	Last 8 Weeks	95	165	201	461	90	16	33	41	137	154	350
	% Change	-20.2%	-7.8%	-33.7%	-23.3%	-41.9%	6.7%	-36.5%	-38.8%	59.3%	-16.3%	-50.4%
YTD	2019 YTD	433	930	1,487	2,850	440	42	477	129	728	1,009	4,946
	2020 YTD	476	863	1,224	2,563	547	67	267	201	763	875	4,277
	% Change	9.9%	-7.2%	-17.7%	-10.1%	24.3%	59.5%	-44.0%	55.8%	4.8%	-13.3%	-13.5%
Rolling 24 Month	Prior 52 Weeks	724	1,763	2,919	5,406	756	92	890	206	1,652	1,876	11,789
	Last 52 Weeks	783	1,492	2,154	4,429	892	111	507	308	1,418	1,655	7,800
	% Change	8.1%	-15.4%	-26.2%	-18.1%	18.0%	20.7%	-43.0%	49.5%	-14.2%	-11.8%	-33.8%
YTD 2018	2018 YTD	467	1,129	2,385	3,981	545	55	682	127	1,425	1,283	15,406
	2020 YTD	476	863	1,224	2,563	547	67	267	201	763	875	4,277
	% Change	1.9%	-23.6%	-48.7%	-35.6%	0.4%	21.8%	-60.9%	58.3%	-46.5%	-31.8%	-72.2%
YTD 2017	2017 YTD	509	1,238	2,425	4,172	536	50	693	169	1,919	1,243	21,999
	2020 YTD	476	863	1,224	2,563	547	67	267	201	763	875	4,277
	% Change	-6.5%	-30.3%	-49.5%	-38.6%	2.1%	34.0%	-61.5%	18.9%	-60.2%	-29.6%	-80.6%
YTD 2016	2016 YTD	562	1,513	2,945	5,020	685	51	756	185	2,244	1,385	29,358
	2020 YTD	476	863	1,224	2,563	547	67	267	201	763	875	4,277
	% Change	-15.3%	-43.0%	-58.4%	-48.9%	-20.1%	31.4%	-64.7%	8.6%	-66.0%	-36.8%	-85.4%
YTD 2015	2015 YTD	504	1,332	2,440	4,276	591	58	454	116	3,218	1,200	31,221
	2020 YTD	476	863	1,224	2,563	547	67	267	201	763	875	4,277
	% Change	-5.6%	-35.2%	-49.8%	-40.1%	-7.4%	15.5%	-41.2%	73.3%	-76.3%	-27.1%	-86.3%

Information summarized for CompStat week ending 08/01/2020.

Sourced from MNPD ARMS on 8/4/2020 11:02:59 AM. Arrest summaries are not a count of arrest charges. 1 arrest = 1 body. Warrant Service summary considers 1 count for each service attempt and 1 count for each outstanding warrant served. Vehicle Stop summary sources MNPD's Vehicle Stop (Form 252) Database. Vehicle stop totals count all reports electronically entered via AFR. Hardcopy reports not entered into ARMS will affect accuracy of totals.

Central Precinct Incident Report Summary

METROPOLITAN POLICE DEPARTMENT
of Nashville and Davidson County

Two Week, Eight Week, Sixteen Week, YTD, and 24 Month Analyses

Aggregated by precinct (incident location). Based on date when each incident was reported.

		Homicide	Rape	Commercial Robbery	Street Robbery	Total Robbery	Aggravated Assault	Commercial Burglary	Residential Burglary	Total Burglary	Larceny	Auto Theft	Violent Offenses	Property Offenses	Part I Offenses
Two Week	Prior Week	0	1	0	2	2	4	1	1	2	23	4	7	29	36
	Last Week	0	1	0	2	2	4	2	0	2	18	1	7	21	28
	% Change	-	0.0%	-	0.0%	0.0%	0.0%	100.0%	-100.0%	0.0%	-21.7%	-75.0%	0.0%	-27.6%	-22.2%
Eight Week	Prior 4 Weeks	0	2	0	10	10	18	4	2	6	68	9	30	83	113
	Last 4 Weeks	0	4	0	12	12	17	7	2	9	96	8	33	113	146
	% Change	-	100.0%	-	20.0%	20.0%	-5.6%	75.0%	0.0%	50.0%	41.2%	-11.1%	10.0%	36.1%	29.2%
Sixteen Week	Prior 8 Weeks	0	3	0	9	9	59	21	2	23	115	10	71	148	219
	Last 8 Weeks	0	6	0	22	22	35	11	4	15	164	17	63	196	259
	% Change	-	100.0%	-	144.4%	144.4%	-40.7%	-47.6%	100.0%	-34.8%	42.6%	70.0%	-11.3%	32.4%	18.3%
YTD 2019	2019 YTD	3	25	1	62	63	159	43	19	62	1,085	63	250	1,210	1,460
	2020 YTD	0	14	0	69	69	155	56	12	68	651	52	238	771	1,009
	% Change	-100.0%	-44.0%	-100.0%	11.3%	9.5%	-2.5%	30.2%	-36.8%	9.7%	-40.0%	-17.5%	-4.8%	-36.3%	-30.9%
Rolling 24 Month	Prior 52 Weeks	3	43	3	103	106	277	66	38	104	1,786	153	429	2,043	2,472
	Last 52 Weeks	1	34	4	150	154	310	97	21	118	1,478	119	499	1,715	2,214
	% Change	-66.7%	-20.9%	33.3%	45.6%	45.3%	11.9%	47.0%	-44.7%	13.5%	-17.2%	-22.2%	16.3%	-16.1%	-10.4%
YTD 2018	2018 YTD	0	18	2	57	59	129	28	10	38	751	66	206	855	1,061
	2020 YTD	0	14	0	69	69	155	56	12	68	651	52	238	771	1,009
	% Change	-	-22.2%	-100.0%	21.1%	16.9%	20.2%	100.0%	20.0%	78.9%	-13.3%	-21.2%	15.5%	-9.8%	-4.9%
YTD 2017	2017 YTD	1	25	3	75	78	155	35	9	44	655	75	259	774	1,033
	2020 YTD	0	14	0	69	69	155	56	12	68	651	52	238	771	1,009
	% Change	-100.0%	-44.0%	-100.0%	-8.0%	-11.5%	0.0%	60.0%	33.3%	54.5%	-0.6%	-30.7%	-8.1%	-0.4%	-2.3%
YTD 2016	2016 YTD	1	33	1	65	66	105	14	9	23	558	36	205	617	822
	2020 YTD	0	14	0	69	69	155	56	12	68	651	52	238	771	1,009
	% Change	-100.0%	-57.6%	-100.0%	6.2%	4.5%	47.6%	300.0%	33.3%	195.7%	16.7%	44.4%	16.1%	25.0%	22.7%
YTD 2015	2015 YTD	0	40	0	55	55	113	29	10	39	537	24	208	600	808
	2020 YTD	0	14	0	69	69	155	56	12	68	651	52	238	771	1,009
	% Change	-	-65.0%	-	25.5%	25.5%	37.2%	93.1%	20.0%	74.4%	21.2%	116.7%	14.4%	28.5%	24.9%

Information summarized for CompStat week ending 08/01/2020.

Sourced from MNPD ARMS on 8/4/2020 11:02:59 AM. The figures above were sourced from incident reports using Uniform Crime Reporting definitions and reporting guidelines, based on the date when the crime was reported. This report is intended to be a management and planning tool and does not reflect the official UCR counts for the department. Incidents where a location is unknown or unspecified are included in the countywide totals.

Central Precinct Efficiency Report Summary

METROPOLITAN POLICE DEPARTMENT
of Nashville and Davidson County

Two Week, Eight Week, Sixteen Week, YTD, and 24 Month Analyses

Aggregated by component of arresting officer / officer making stop.

		Adults Only				Adults and Juveniles						
		Felony Arrests	Misdemeanor Arrests	Citation Arrests	Total Arrests	Part I Arrests	Weapons Law Violation Arrests	Drug-Related Arrests	DUI Arrests	Warrant Service Attempts	Warrants Served	Vehicle Stops
Two Week	Prior Week	5	17	10	32	5	0	1	0	0	10	4
	Last Week	9	12	3	24	12	1	0	0	1	7	10
	% Change	80.0%	-29.4%	-70.0%	-25.0%	140.0%	-	-100.0%	-	-	-30.0%	150.0%
Eight Week	Prior 4 Weeks	19	50	39	108	19	1	3	1	7	26	48
	Last 4 Weeks	24	50	25	99	30	1	3	1	6	31	44
	% Change	26.3%	0.0%	-35.9%	-8.3%	57.9%	0.0%	0.0%	0.0%	-14.3%	19.2%	-8.3%
Sixteen Week	Prior 8 Weeks	52	109	141	302	66	4	48	4	56	87	152
	Last 8 Weeks	43	100	64	207	49	2	6	2	13	57	92
	% Change	-17.3%	-8.3%	-54.6%	-31.5%	-25.8%	-50.0%	-87.5%	-50.0%	-76.8%	-34.5%	-39.5%
YTD	2019 YTD	333	1,402	828	2,563	261	20	282	68	995	1,050	3,033
	2020 YTD	234	718	455	1,407	247	29	149	28	260	447	1,553
	% Change	-29.7%	-48.8%	-45.0%	-45.1%	-5.4%	45.0%	-47.2%	-58.8%	-73.9%	-57.4%	-48.8%
Rolling 24 Month	Prior 52 Weeks	561	2,610	1,881	5,052	429	33	477	100	2,221	1,875	8,437
	Last 52 Weeks	459	1,732	943	3,134	464	43	318	73	748	1,080	3,887
	% Change	-18.2%	-33.6%	-49.9%	-38.0%	8.2%	30.3%	-33.3%	-27.0%	-66.3%	-42.4%	-53.9%
YTD 2018	2018 YTD	324	1,909	1,916	4,149	299	25	395	38	2,281	1,081	11,133
	2020 YTD	234	718	455	1,407	247	29	149	28	260	447	1,553
	% Change	-27.8%	-62.4%	-76.3%	-66.1%	-17.4%	16.0%	-62.3%	-26.3%	-88.6%	-58.6%	-86.1%
YTD 2017	2017 YTD	328	2,253	2,752	5,333	273	33	617	36	2,061	1,100	12,676
	2020 YTD	234	718	455	1,407	247	29	149	28	260	447	1,553
	% Change	-28.7%	-68.1%	-83.5%	-73.6%	-9.5%	-12.1%	-75.9%	-22.2%	-87.4%	-59.4%	-87.7%
YTD 2016	2016 YTD	336	2,347	2,453	5,136	261	19	568	68	1,751	1,016	14,856
	2020 YTD	234	718	455	1,407	247	29	149	28	260	447	1,553
	% Change	-30.4%	-69.4%	-81.5%	-72.6%	-5.4%	52.6%	-73.8%	-58.8%	-85.2%	-56.0%	-89.5%
YTD 2015	2015 YTD	415	2,565	2,865	5,845	235	34	553	120	3,212	1,240	23,641
	2020 YTD	234	718	455	1,407	247	29	149	28	260	447	1,553
	% Change	-43.6%	-72.0%	-84.1%	-75.9%	5.1%	-14.7%	-73.1%	-76.7%	-91.9%	-64.0%	-93.4%

Information summarized for CompStat week ending 08/01/2020.

Sourced from MNPD ARMS on 8/4/2020 11:02:59 AM. Arrest summaries are not a count of arrest charges. 1 arrest = 1 body. Warrant Service summary considers 1 count for each service attempt and 1 count for each outstanding warrant served. Vehicle Stop summary sources MNPD's Vehicle Stop (Form 252) Database. Vehicle stop totals count all reports electronically entered via AFR. Hardcopy reports not entered into ARMS will affect accuracy of totals.

Hermitage Precinct Incident Report Summary

METROPOLITAN POLICE DEPARTMENT
of Nashville and Davidson County

Two Week, Eight Week, Sixteen Week, YTD, and 24 Month Analyses

Aggregated by precinct (incident location). Based on date when each incident was reported.

		Homicide	Rape	Commercial Robbery	Street Robbery	Total Robbery	Aggravated Assault	Commercial Burglary	Residential Burglary	Total Burglary	Larceny	Auto Theft	Violent Offenses	Property Offenses	Part I Offenses
Two Week	Prior Week	1	5	0	10	10	28	4	10	14	79	13	44	106	150
	Last Week	1	0	1	4	5	21	4	8	12	94	18	27	124	151
	% Change	0.0%	-100.0%	-	-60.0%	-50.0%	-25.0%	0.0%	-20.0%	-14.3%	19.0%	38.5%	-38.6%	17.0%	0.7%
Eight Week	Prior 4 Weeks	2	12	2	22	24	111	9	26	35	329	50	149	414	563
	Last 4 Weeks	3	8	3	30	33	115	14	31	45	322	62	159	429	588
	% Change	50.0%	-33.3%	50.0%	36.4%	37.5%	3.6%	55.6%	19.2%	28.6%	-2.1%	24.0%	6.7%	3.6%	4.4%
Sixteen Week	Prior 8 Weeks	1	10	3	29	32	193	31	43	74	498	71	236	643	879
	Last 8 Weeks	5	20	5	52	57	226	23	57	80	651	112	308	843	1,151
	% Change	400.0%	100.0%	66.7%	79.3%	78.1%	17.1%	-25.8%	32.6%	8.1%	30.7%	57.7%	30.5%	31.1%	30.9%
YTD 2019	2019 YTD	7	62	43	186	229	447	87	231	318	2,333	301	745	2,952	3,697
	2020 YTD	11	54	27	144	171	674	108	189	297	2,184	327	910	2,808	3,718
	% Change	57.1%	-12.9%	-37.2%	-22.6%	-25.3%	50.8%	24.1%	-18.2%	-6.6%	-6.4%	8.6%	22.1%	-4.9%	0.6%
Rolling 24 Month	Prior 52 Weeks	16	113	77	336	413	761	165	410	575	3,846	547	1,303	4,968	6,271
	Last 52 Weeks	16	95	47	255	302	1,055	168	339	507	3,835	502	1,468	4,844	6,312
	% Change	0.0%	-15.9%	-39.0%	-24.1%	-26.9%	38.6%	1.8%	-17.3%	-11.8%	-0.3%	-8.2%	12.7%	-2.5%	0.7%
YTD 2018	2018 YTD	3	82	31	211	242	483	94	268	362	2,042	336	810	2,740	3,550
	2020 YTD	11	54	27	144	171	674	108	189	297	2,184	327	910	2,808	3,718
	% Change	266.7%	-34.1%	-12.9%	-31.8%	-29.3%	39.5%	14.9%	-29.5%	-18.0%	7.0%	-2.7%	12.3%	2.5%	4.7%
YTD 2017	2017 YTD	15	80	49	204	253	549	96	311	407	1,966	303	897	2,676	3,573
	2020 YTD	11	54	27	144	171	674	108	189	297	2,184	327	910	2,808	3,718
	% Change	-26.7%	-32.5%	-44.9%	-29.4%	-32.4%	22.8%	12.5%	-39.2%	-27.0%	11.1%	7.9%	1.4%	4.9%	4.1%
YTD 2016	2016 YTD	10	62	46	151	197	536	88	358	446	2,132	140	805	2,718	3,523
	2020 YTD	11	54	27	144	171	674	108	189	297	2,184	327	910	2,808	3,718
	% Change	10.0%	-12.9%	-41.3%	-4.6%	-13.2%	25.7%	22.7%	-47.2%	-33.4%	2.4%	133.6%	13.0%	3.3%	5.5%
YTD 2015	2015 YTD	4	64	24	157	181	453	74	368	442	1,983	135	702	2,560	3,262
	2020 YTD	11	54	27	144	171	674	108	189	297	2,184	327	910	2,808	3,718
	% Change	175.0%	-15.6%	12.5%	-8.3%	-5.5%	48.8%	45.9%	-48.6%	-32.8%	10.1%	142.2%	29.6%	9.7%	14.0%

Information summarized for CompStat week ending 08/01/2020.

Sourced from MNPD ARMS on 8/4/2020 11:02:59 AM. The figures above were sourced from incident reports using Uniform Crime Reporting definitions and reporting guidelines, based on the date when the crime was reported. This report is intended to be a management and planning tool and does not reflect the official UCR counts for the department. Incidents where a location is unknown or unspecified are included in the countywide totals.

Hermitage Precinct Efficiency Report Summary

METROPOLITAN POLICE DEPARTMENT
of Nashville and Davidson County

Two Week, Eight Week, Sixteen Week, YTD, and 24 Month Analyses

Aggregated by component of arresting officer / officer making stop.

		Adults Only				Adults and Juveniles						
		Felony Arrests	Misdemeanor Arrests	Citation Arrests	Total Arrests	Part I Arrests	Weapons Law Violation Arrests	Drug-Related Arrests	DUI Arrests	Warrant Service Attempts	Warrants Served	Vehicle Stops
Two Week	Prior Week	8	16	13	37	9	1	2	3	6	20	56
	Last Week	7	9	13	29	9	1	1	1	5	14	35
	% Change	-12.5%	-43.8%	0.0%	-21.6%	0.0%	0.0%	-50.0%	-66.7%	-16.7%	-30.0%	-37.5%
Eight Week	Prior 4 Weeks	42	62	63	167	38	3	10	21	49	69	217
	Last 4 Weeks	46	54	54	154	47	2	9	13	25	62	227
	% Change	9.5%	-12.9%	-14.3%	-7.8%	23.7%	-33.3%	-10.0%	-38.1%	-49.0%	-10.1%	4.6%
Sixteen Week	Prior 8 Weeks	109	128	158	395	110	4	34	36	89	141	573
	Last 8 Weeks	88	116	117	321	85	5	19	34	74	131	444
	% Change	-19.3%	-9.4%	-25.9%	-18.7%	-22.7%	25.0%	-44.1%	-5.6%	-16.9%	-7.1%	-22.5%
YTD	2019 YTD	352	886	706	1,944	377	31	200	77	765	1,059	3,431
	2020 YTD	396	589	552	1,537	418	32	122	134	477	739	1,872
	% Change	12.5%	-33.5%	-21.8%	-20.9%	10.9%	3.2%	-39.0%	74.0%	-37.6%	-30.2%	-45.4%
Rolling 24 Month	Prior 52 Weeks	701	1,760	1,780	4,241	751	69	475	164	2,162	2,153	11,585
	Last 52 Weeks	676	1,174	1,026	2,876	704	54	257	215	1,031	1,548	3,992
	% Change	-3.6%	-33.3%	-42.4%	-32.2%	-6.3%	-21.7%	-45.9%	31.1%	-52.3%	-28.1%	-65.5%
YTD 2018	2018 YTD	595	1,568	2,215	4,378	628	65	678	103	2,772	1,818	20,511
	2020 YTD	396	589	552	1,537	418	32	122	134	477	739	1,872
	% Change	-33.4%	-62.4%	-75.1%	-64.9%	-33.4%	-50.8%	-82.0%	30.1%	-82.8%	-59.4%	-90.9%
YTD 2017	2017 YTD	659	1,559	2,566	4,784	651	60	812	124	3,532	1,946	21,447
	2020 YTD	396	589	552	1,537	418	32	122	134	477	739	1,872
	% Change	-39.9%	-62.2%	-78.5%	-67.9%	-35.8%	-46.7%	-85.0%	8.1%	-86.5%	-62.0%	-91.3%
YTD 2016	2016 YTD	758	1,646	3,359	5,763	707	58	1,123	155	4,731	1,987	29,090
	2020 YTD	396	589	552	1,537	418	32	122	134	477	739	1,872
	% Change	-47.8%	-64.2%	-83.6%	-73.3%	-40.9%	-44.8%	-89.1%	-13.5%	-89.9%	-62.8%	-93.6%
YTD 2015	2015 YTD	675	1,535	3,393	5,603	615	39	1,034	79	5,734	1,701	32,308
	2020 YTD	396	589	552	1,537	418	32	122	134	477	739	1,872
	% Change	-41.3%	-61.6%	-83.7%	-72.6%	-32.0%	-17.9%	-88.2%	69.6%	-91.7%	-56.6%	-94.2%

Information summarized for CompStat week ending 08/01/2020.

Sourced from MNPD ARMS on 8/4/2020 11:02:59 AM. Arrest summaries are not a count of arrest charges. 1 arrest = 1 body. Warrant Service summary considers 1 count for each service attempt and 1 count for each outstanding warrant served. Vehicle Stop summary sources MNPD's Vehicle Stop (Form 252) Database. Vehicle stop totals count all reports electronically entered via AFR. Hardcopy reports not entered into ARMS will affect accuracy of totals.

North Precinct Incident Report Summary

METROPOLITAN POLICE DEPARTMENT
of Nashville and Davidson County

Two Week, Eight Week, Sixteen Week, YTD, and 24 Month Analyses

Aggregated by precinct (incident location). Based on date when each incident was reported.

		Homicide	Rape	Commercial Robbery	Street Robbery	Total Robbery	Aggravated Assault	Commercial Burglary	Residential Burglary	Total Burglary	Larceny	Auto Theft	Violent Offenses	Property Offenses	Part I Offenses
Two Week	Prior Week	1	1	1	3	4	32	3	4	7	42	10	38	59	97
	Last Week	0	0	2	4	6	13	2	5	7	33	6	19	46	65
	% Change	-100.0%	-100.0%	100.0%	33.3%	50.0%	-59.4%	-33.3%	25.0%	0.0%	-21.4%	-40.0%	-50.0%	-22.0%	-33.0%
Eight Week	Prior 4 Weeks	2	5	3	11	14	133	6	31	37	134	27	154	198	352
	Last 4 Weeks	2	4	3	20	23	89	12	19	31	159	32	118	222	340
	% Change	0.0%	-20.0%	0.0%	81.8%	64.3%	-33.1%	100.0%	-38.7%	-16.2%	18.7%	18.5%	-23.4%	12.1%	-3.4%
Sixteen Week	Prior 8 Weeks	5	8	2	36	38	164	17	44	61	331	51	215	443	658
	Last 8 Weeks	4	9	6	31	37	222	18	50	68	293	59	272	420	692
	% Change	-20.0%	12.5%	200.0%	-13.9%	-2.6%	35.4%	5.9%	13.6%	11.5%	-11.5%	15.7%	26.5%	-5.2%	5.2%
YTD 2019	2019 YTD	13	47	14	137	151	634	66	229	295	1,319	236	845	1,850	2,695
	2020 YTD	18	39	10	130	140	642	61	214	275	1,172	222	839	1,669	2,508
	% Change	38.5%	-17.0%	-28.6%	-5.1%	-7.3%	1.3%	-7.6%	-6.6%	-6.8%	-11.1%	-5.9%	-0.7%	-9.8%	-6.9%
Rolling 24 Month	Prior 52 Weeks	20	89	31	246	277	1,067	105	400	505	2,333	462	1,453	3,300	4,753
	Last 52 Weeks	33	78	21	257	278	966	119	369	488	2,049	383	1,355	2,920	4,275
	% Change	65.0%	-12.4%	-32.3%	4.5%	0.4%	-9.5%	13.3%	-7.8%	-3.4%	-12.2%	-17.1%	-6.7%	-11.5%	-10.1%
YTD 2018	2018 YTD	12	59	19	145	164	623	66	182	248	1,352	292	858	1,892	2,750
	2020 YTD	18	39	10	130	140	642	61	214	275	1,172	222	839	1,669	2,508
	% Change	50.0%	-33.9%	-47.4%	-10.3%	-14.6%	3.0%	-7.6%	17.6%	10.9%	-13.3%	-24.0%	-2.2%	-11.8%	-8.8%
YTD 2017	2017 YTD	12	39	37	169	206	590	97	280	377	1,156	204	847	1,737	2,584
	2020 YTD	18	39	10	130	140	642	61	214	275	1,172	222	839	1,669	2,508
	% Change	50.0%	0.0%	-73.0%	-23.1%	-32.0%	8.8%	-37.1%	-23.6%	-27.1%	1.4%	8.8%	-0.9%	-3.9%	-2.9%
YTD 2016	2016 YTD	7	48	15	146	161	539	62	284	346	1,080	127	755	1,553	2,308
	2020 YTD	18	39	10	130	140	642	61	214	275	1,172	222	839	1,669	2,508
	% Change	157.1%	-18.8%	-33.3%	-11.0%	-13.0%	19.1%	-1.6%	-24.6%	-20.5%	8.5%	74.8%	11.1%	7.5%	8.7%
YTD 2015	2015 YTD	15	43	11	167	178	586	58	280	338	977	137	822	1,452	2,274
	2020 YTD	18	39	10	130	140	642	61	214	275	1,172	222	839	1,669	2,508
	% Change	20.0%	-9.3%	-9.1%	-22.2%	-21.3%	9.6%	5.2%	-23.6%	-18.6%	20.0%	62.0%	2.1%	14.9%	10.3%

Information summarized for CompStat week ending 08/01/2020.

Sourced from MNPD ARMS on 8/4/2020 11:02:59 AM. The figures above were sourced from incident reports using Uniform Crime Reporting definitions and reporting guidelines, based on the date when the crime was reported. This report is intended to be a management and planning tool and does not reflect the official UCR counts for the department. Incidents where a location is unknown or unspecified are included in the countywide totals.

North Precinct Efficiency Report Summary

METROPOLITAN POLICE DEPARTMENT
of Nashville and Davidson County

Two Week, Eight Week, Sixteen Week, YTD, and 24 Month Analyses

Aggregated by component of arresting officer / officer making stop.

		Adults Only				Adults and Juveniles						
		Felony Arrests	Misdemeanor Arrests	Citation Arrests	Total Arrests	Part I Arrests	Weapons Law Violation Arrests	Drug-Related Arrests	DUI Arrests	Warrant Service Attempts	Warrants Served	Vehicle Stops
Two Week	Prior Week	7	13	9	29	7	1	6	2	6	7	21
	Last Week	15	12	5	32	15	1	1	0	11	24	9
	% Change	114.3%	-7.7%	-44.4%	10.3%	114.3%	0.0%	-83.3%	-100.0%	83.3%	242.9%	-57.1%
Eight Week	Prior 4 Weeks	36	40	41	117	36	4	9	1	23	80	19
	Last 4 Weeks	41	54	24	119	49	2	9	2	44	80	41
	% Change	13.9%	35.0%	-41.5%	1.7%	36.1%	-50.0%	0.0%	100.0%	91.3%	0.0%	115.8%
Sixteen Week	Prior 8 Weeks	133	132	195	460	87	26	113	15	179	235	337
	Last 8 Weeks	77	94	65	236	85	6	18	3	67	160	60
	% Change	-42.1%	-28.8%	-66.7%	-48.7%	-2.3%	-76.9%	-84.1%	-80.0%	-62.6%	-31.9%	-82.2%
YTD	2019 YTD	426	900	543	1,869	420	29	224	33	969	1,165	1,592
	2020 YTD	444	585	653	1,682	366	68	343	46	613	834	1,683
	% Change	4.2%	-35.0%	20.3%	-10.0%	-12.9%	134.5%	53.1%	39.4%	-36.7%	-28.4%	5.7%
Rolling 24 Month	Prior 52 Weeks	723	1,540	1,183	3,446	700	68	508	49	2,077	2,023	5,455
	Last 52 Weeks	769	1,201	1,105	3,075	644	92	598	69	1,323	1,713	3,214
	% Change	6.4%	-22.0%	-6.6%	-10.8%	-8.0%	35.3%	17.7%	40.8%	-36.3%	-15.3%	-41.1%
YTD 2018	2018 YTD	606	1,207	1,629	3,442	540	77	654	29	2,972	1,588	9,731
	2020 YTD	444	585	653	1,682	366	68	343	46	613	834	1,683
	% Change	-26.7%	-51.5%	-59.9%	-51.1%	-32.2%	-11.7%	-47.6%	58.6%	-79.4%	-47.5%	-82.7%
YTD 2017	2017 YTD	637	1,398	2,096	4,131	556	89	890	31	3,665	1,839	10,302
	2020 YTD	444	585	653	1,682	366	68	343	46	613	834	1,683
	% Change	-30.3%	-58.2%	-68.8%	-59.3%	-34.2%	-23.6%	-61.5%	48.4%	-83.3%	-54.6%	-83.7%
YTD 2016	2016 YTD	762	1,536	2,250	4,548	558	79	970	73	4,262	1,782	14,183
	2020 YTD	444	585	653	1,682	366	68	343	46	613	834	1,683
	% Change	-41.7%	-61.9%	-71.0%	-63.0%	-34.4%	-13.9%	-64.6%	-37.0%	-85.6%	-53.2%	-88.1%
YTD 2015	2015 YTD	663	1,345	1,989	3,997	446	75	830	51	4,993	1,425	17,101
	2020 YTD	444	585	653	1,682	366	68	343	46	613	834	1,683
	% Change	-33.0%	-56.5%	-67.2%	-57.9%	-17.9%	-9.3%	-58.7%	-9.8%	-87.7%	-41.5%	-90.2%

Information summarized for CompStat week ending 08/01/2020.

Sourced from MNPD ARMS on 8/4/2020 11:02:59 AM. Arrest summaries are not a count of arrest charges. 1 arrest = 1 body. Warrant Service summary considers 1 count for each service attempt and 1 count for each outstanding warrant served. Vehicle Stop summary sources MNPD's Vehicle Stop (Form 252) Database. Vehicle stop totals count all reports electronically entered via AFR. Hardcopy reports not entered into ARMS will affect accuracy of totals.

Madison Precinct Incident Report Summary

METROPOLITAN POLICE DEPARTMENT
of Nashville and Davidson County

Two Week, Eight Week, Sixteen Week, YTD, and 24 Month Analyses

Aggregated by precinct (incident location). Based on date when each incident was reported.

		Homicide	Rape	Commercial Robbery	Street Robbery	Total Robbery	Aggravated Assault	Commercial Burglary	Residential Burglary	Total Burglary	Larceny	Auto Theft	Violent Offenses	Property Offenses	Part I Offenses
Two Week	Prior Week	0	0	1	1	2	9	3	6	9	55	11	11	75	86
	Last Week	0	0	0	4	4	13	3	4	7	48	7	17	62	79
	% Change	-	-	-100.0%	300.0%	100.0%	44.4%	0.0%	-33.3%	-22.2%	-12.7%	-36.4%	54.5%	-17.3%	-8.1%
Eight Week	Prior 4 Weeks	1	6	1	8	9	62	2	28	30	150	18	78	198	276
	Last 4 Weeks	1	0	1	10	11	58	15	22	37	177	32	70	246	316
	% Change	0.0%	-100.0%	0.0%	25.0%	22.2%	-6.5%	650.0%	-21.4%	23.3%	18.0%	77.8%	-10.3%	24.2%	14.5%
Sixteen Week	Prior 8 Weeks	1	7	3	26	29	118	20	45	65	354	29	155	448	603
	Last 8 Weeks	2	6	2	18	20	120	17	50	67	327	50	148	444	592
	% Change	100.0%	-14.3%	-33.3%	-30.8%	-31.0%	1.7%	-15.0%	11.1%	3.1%	-7.6%	72.4%	-4.5%	-0.9%	-1.8%
YTD 2019	2019 YTD	3	26	18	84	102	331	54	164	218	1,161	166	462	1,545	2,007
	2020 YTD	5	27	12	85	97	396	61	183	244	1,272	169	525	1,685	2,210
	% Change	66.7%	3.8%	-33.3%	1.2%	-4.9%	19.6%	13.0%	11.6%	11.9%	9.6%	1.8%	13.6%	9.1%	10.1%
Rolling 24 Month	Prior 52 Weeks	6	45	29	145	174	549	95	289	384	2,056	281	774	2,721	3,495
	Last 52 Weeks	9	45	22	148	170	630	83	303	386	2,248	277	854	2,911	3,765
	% Change	50.0%	0.0%	-24.1%	2.1%	-2.3%	14.8%	-12.6%	4.8%	0.5%	9.3%	-1.4%	10.3%	7.0%	7.7%
YTD 2018	2018 YTD	5	26	19	85	104	386	51	134	185	1,353	177	521	1,715	2,236
	2020 YTD	5	27	12	85	97	396	61	183	244	1,272	169	525	1,685	2,210
	% Change	0.0%	3.8%	-36.8%	0.0%	-6.7%	2.6%	19.6%	36.6%	31.9%	-6.0%	-4.5%	0.8%	-1.7%	-1.2%
YTD 2017	2017 YTD	5	25	18	104	122	327	55	197	252	1,437	150	479	1,839	2,318
	2020 YTD	5	27	12	85	97	396	61	183	244	1,272	169	525	1,685	2,210
	% Change	0.0%	8.0%	-33.3%	-18.3%	-20.5%	21.1%	10.9%	-7.1%	-3.2%	-11.5%	12.7%	9.6%	-8.4%	-4.7%
YTD 2016	2016 YTD	5	45	20	79	99	355	38	273	311	1,284	67	504	1,662	2,166
	2020 YTD	5	27	12	85	97	396	61	183	244	1,272	169	525	1,685	2,210
	% Change	0.0%	-40.0%	-40.0%	7.6%	-2.0%	11.5%	60.5%	-33.0%	-21.5%	-0.9%	152.2%	4.2%	1.4%	2.0%
YTD 2015	2015 YTD	2	26	19	76	95	354	35	302	337	1,275	126	477	1,738	2,215
	2020 YTD	5	27	12	85	97	396	61	183	244	1,272	169	525	1,685	2,210
	% Change	150.0%	3.8%	-36.8%	11.8%	2.1%	11.9%	74.3%	-39.4%	-27.6%	-0.2%	34.1%	10.1%	-3.0%	-0.2%

Information summarized for CompStat week ending 08/01/2020.

Sourced from MNPD ARMS on 8/4/2020 11:02:59 AM. The figures above were sourced from incident reports using Uniform Crime Reporting definitions and reporting guidelines, based on the date when the crime was reported. This report is intended to be a management and planning tool and does not reflect the official UCR counts for the department. Incidents where a location is unknown or unspecified are included in the countywide totals.

Madison Precinct Efficiency Report Summary

METROPOLITAN POLICE DEPARTMENT
of Nashville and Davidson County

Two Week, Eight Week, Sixteen Week, YTD, and 24 Month Analyses

Aggregated by component of arresting officer / officer making stop.

		Adults Only				Adults and Juveniles						
		Felony Arrests	Misdemeanor Arrests	Citation Arrests	Total Arrests	Part I Arrests	Weapons Law Violation Arrests	Drug-Related Arrests	DUI Arrests	Warrant Service Attempts	Warrants Served	Vehicle Stops
Two Week	Prior Week	7	11	11	29	8	1	0	2	0	5	20
	Last Week	11	12	15	38	11	0	1	3	10	16	24
	% Change	57.1%	9.1%	36.4%	31.0%	37.5%	-100.0%	-	50.0%	-	220.0%	20.0%
Eight Week	Prior 4 Weeks	37	32	42	111	41	1	3	5	24	79	48
	Last 4 Weeks	30	33	42	105	38	1	1	7	21	41	69
	% Change	-18.9%	3.1%	0.0%	-5.4%	-7.3%	0.0%	-66.7%	40.0%	-12.5%	-48.1%	43.8%
Sixteen Week	Prior 8 Weeks	78	95	92	265	96	4	21	10	82	149	152
	Last 8 Weeks	67	65	84	216	79	2	4	12	45	120	117
	% Change	-14.1%	-31.6%	-8.7%	-18.5%	-17.7%	-50.0%	-81.0%	20.0%	-45.1%	-19.5%	-23.0%
YTD	2019 YTD	331	651	576	1,558	380	18	140	53	1,140	954	1,606
	2020 YTD	286	425	379	1,090	378	19	82	39	435	645	920
	% Change	-13.6%	-34.7%	-34.2%	-30.0%	-0.5%	5.6%	-41.4%	-26.4%	-61.8%	-32.4%	-42.7%
Rolling 24 Month	Prior 52 Weeks	581	1,304	1,565	3,450	710	42	333	110	2,507	1,831	5,511
	Last 52 Weeks	499	879	745	2,123	678	40	172	80	813	1,174	2,022
	% Change	-14.1%	-32.6%	-52.4%	-38.5%	-4.5%	-4.8%	-48.3%	-27.3%	-67.6%	-35.9%	-63.3%
YTD 2018	2018 YTD	453	1,160	2,097	3,710	611	50	504	137	2,717	1,369	12,713
	2020 YTD	286	425	379	1,090	378	19	82	39	435	645	920
	% Change	-36.9%	-63.4%	-81.9%	-70.6%	-38.1%	-62.0%	-83.7%	-71.5%	-84.0%	-52.9%	-92.8%
YTD 2017	2017 YTD	453	1,333	2,040	3,826	739	62	504	154	2,809	1,254	9,944
	2020 YTD	286	425	379	1,090	378	19	82	39	435	645	920
	% Change	-36.9%	-68.1%	-81.4%	-71.5%	-48.8%	-69.4%	-83.7%	-74.7%	-84.5%	-48.6%	-90.7%
YTD 2016	2016 YTD	447	1,262	2,389	4,098	656	36	534	89	2,929	1,281	12,456
	2020 YTD	286	425	379	1,090	378	19	82	39	435	645	920
	% Change	-36.0%	-66.3%	-84.1%	-73.4%	-42.4%	-47.2%	-84.6%	-56.2%	-85.1%	-49.6%	-92.6%
YTD 2015	2015 YTD	508	1,260	2,785	4,553	819	41	605	120	3,379	1,301	16,096
	2020 YTD	286	425	379	1,090	378	19	82	39	435	645	920
	% Change	-43.7%	-66.3%	-86.4%	-76.1%	-53.8%	-53.7%	-86.4%	-67.5%	-87.1%	-50.4%	-94.3%

Information summarized for CompStat week ending 08/01/2020.

Sourced from MNPD ARMS on 8/4/2020 11:02:59 AM. Arrest summaries are not a count of arrest charges. 1 arrest = 1 body. Warrant Service summary considers 1 count for each service attempt and 1 count for each outstanding warrant served. Vehicle Stop summary sources MNPD's Vehicle Stop (Form 252) Database. Vehicle stop totals count all reports electronically entered via AFR. Hardcopy reports not entered into ARMS will affect accuracy of totals.

Midtown Hills Precinct Incident Report Summary

METROPOLITAN POLICE DEPARTMENT
of Nashville and Davidson County

Two Week, Eight Week, Sixteen Week, YTD, and 24 Month Analyses

Aggregated by precinct (incident location). Based on date when each incident was reported.

		Homicide	Rape	Commercial Robbery	Street Robbery	Total Robbery	Aggravated Assault	Commercial Burglary	Residential Burglary	Total Burglary	Larceny	Auto Theft	Violent Offenses	Property Offenses	Part I Offenses
Two Week	Prior Week	0	2	1	5	6	10	2	3	5	80	10	18	95	113
	Last Week	0	2	2	1	3	7	1	4	5	57	6	12	68	80
	% Change	-	0.0%	100.0%	-80.0%	-50.0%	-30.0%	-50.0%	33.3%	0.0%	-28.8%	-40.0%	-33.3%	-28.4%	-29.2%
Eight Week	Prior 4 Weeks	0	3	3	17	20	38	22	31	53	275	27	61	355	416
	Last 4 Weeks	0	6	3	7	10	39	13	14	27	330	29	55	386	441
	% Change	-	100.0%	0.0%	-58.8%	-50.0%	2.6%	-40.9%	-54.8%	-49.1%	20.0%	7.4%	-9.8%	8.7%	6.0%
Sixteen Week	Prior 8 Weeks	1	6	0	15	15	68	30	50	80	411	52	90	543	633
	Last 8 Weeks	0	9	6	24	30	77	35	45	80	605	56	116	741	857
	% Change	-100.0%	50.0%	-	60.0%	100.0%	13.2%	16.7%	-10.0%	0.0%	47.2%	7.7%	28.9%	36.5%	35.4%
YTD 2019	2019 YTD	2	29	18	127	145	256	125	180	305	1,649	199	432	2,153	2,585
	2020 YTD	1	34	18	87	105	266	145	159	304	1,956	213	406	2,473	2,879
	% Change	-50.0%	17.2%	0.0%	-31.5%	-27.6%	3.9%	16.0%	-11.7%	-0.3%	18.6%	7.0%	-6.0%	14.9%	11.4%
Rolling 24 Month	Prior 52 Weeks	3	59	40	243	283	455	216	322	538	2,958	355	800	3,851	4,651
	Last 52 Weeks	6	55	27	158	185	457	221	254	475	3,425	359	703	4,259	4,962
	% Change	100.0%	-6.8%	-32.5%	-35.0%	-34.6%	0.4%	2.3%	-21.1%	-11.7%	15.8%	1.1%	-12.1%	10.6%	6.7%
YTD 2018	2018 YTD	4	37	14	106	120	235	112	205	317	1,611	203	396	2,131	2,527
	2020 YTD	1	34	18	87	105	266	145	159	304	1,956	213	406	2,473	2,879
	% Change	-75.0%	-8.1%	28.6%	-17.9%	-12.5%	13.2%	29.5%	-22.4%	-4.1%	21.4%	4.9%	2.5%	16.0%	13.9%
YTD 2017	2017 YTD	7	40	12	91	103	291	152	158	310	1,442	153	441	1,905	2,346
	2020 YTD	1	34	18	87	105	266	145	159	304	1,956	213	406	2,473	2,879
	% Change	-85.7%	-15.0%	50.0%	-4.4%	1.9%	-8.6%	-4.6%	0.6%	-1.9%	35.6%	39.2%	-7.9%	29.8%	22.7%
YTD 2016	2016 YTD	1	39	23	75	98	237	79	245	324	1,306	86	375	1,716	2,091
	2020 YTD	1	34	18	87	105	266	145	159	304	1,956	213	406	2,473	2,879
	% Change	0.0%	-12.8%	-21.7%	16.0%	7.1%	12.2%	83.5%	-35.1%	-6.2%	49.8%	147.7%	8.3%	44.1%	37.7%
YTD 2015	2015 YTD	2	36	17	70	87	239	69	208	277	1,302	65	364	1,644	2,008
	2020 YTD	1	34	18	87	105	266	145	159	304	1,956	213	406	2,473	2,879
	% Change	-50.0%	-5.6%	5.9%	24.3%	20.7%	11.3%	110.1%	-23.6%	9.7%	50.2%	227.7%	11.5%	50.4%	43.4%

Information summarized for CompStat week ending 08/01/2020.

Sourced from MNPD ARMS on 8/4/2020 11:02:59 AM. The figures above were sourced from incident reports using Uniform Crime Reporting definitions and reporting guidelines, based on the date when the crime was reported. This report is intended to be a management and planning tool and does not reflect the official UCR counts for the department. Incidents where a location is unknown or unspecified are included in the countywide totals.

Midtown Hills Precinct Efficiency Report Summary

METROPOLITAN POLICE DEPARTMENT
of Nashville and Davidson County

Two Week, Eight Week, Sixteen Week, YTD, and 24 Month Analyses

Aggregated by component of arresting officer / officer making stop.

		Adults Only				Adults and Juveniles						
		Felony Arrests	Misdemeanor Arrests	Citation Arrests	Total Arrests	Part I Arrests	Weapons Law Violation Arrests	Drug-Related Arrests	DUI Arrests	Warrant Service Attempts	Warrants Served	Vehicle Stops
Two Week	Prior Week	5	10	3	18	7	0	2	1	4	9	23
	Last Week	4	7	4	15	4	1	1	1	3	6	10
	% Change	-20.0%	-30.0%	33.3%	-16.7%	-42.9%	-	-50.0%	0.0%	-25.0%	-33.3%	-56.5%
Eight Week	Prior 4 Weeks	16	39	29	84	10	1	6	9	19	20	57
	Last 4 Weeks	13	35	16	64	19	1	4	4	13	31	72
	% Change	-18.8%	-10.3%	-44.8%	-23.8%	90.0%	0.0%	-33.3%	-55.6%	-31.6%	55.0%	26.3%
Sixteen Week	Prior 8 Weeks	53	64	87	204	63	6	19	10	26	92	286
	Last 8 Weeks	29	74	45	148	29	2	10	13	32	51	129
	% Change	-45.3%	15.6%	-48.3%	-27.5%	-54.0%	-66.7%	-47.4%	30.0%	23.1%	-44.6%	-54.9%
YTD	2019 YTD	282	671	634	1,587	320	32	258	68	477	688	2,762
	2020 YTD	189	364	354	907	233	14	67	49	212	376	1,577
	% Change	-33.0%	-45.8%	-44.2%	-42.8%	-27.2%	-56.3%	-74.0%	-27.9%	-55.6%	-45.3%	-42.9%
Rolling 24 Month	Prior 52 Weeks	463	1,267	1,590	3,320	605	54	533	134	1,026	1,228	8,439
	Last 52 Weeks	352	859	749	1,960	413	41	159	123	444	850	3,460
	% Change	-24.0%	-32.2%	-52.9%	-41.0%	-31.7%	-24.1%	-70.2%	-8.2%	-56.7%	-30.8%	-59.0%
YTD 2018	2018 YTD	368	1,049	2,255	3,672	388	46	791	85	1,712	985	17,510
	2020 YTD	189	364	354	907	233	14	67	49	212	376	1,577
	% Change	-48.6%	-65.3%	-84.3%	-75.3%	-39.9%	-69.6%	-91.5%	-42.4%	-87.6%	-61.8%	-91.0%
YTD 2017	2017 YTD	443	1,254	2,417	4,114	442	80	968	107	1,745	1,038	17,255
	2020 YTD	189	364	354	907	233	14	67	49	212	376	1,577
	% Change	-57.3%	-71.0%	-85.4%	-78.0%	-47.3%	-82.5%	-93.1%	-54.2%	-87.9%	-63.8%	-90.9%
YTD 2016	2016 YTD	362	1,066	2,510	3,938	326	36	893	96	1,674	881	21,261
	2020 YTD	189	364	354	907	233	14	67	49	212	376	1,577
	% Change	-47.8%	-65.9%	-85.9%	-77.0%	-28.5%	-61.1%	-92.5%	-49.0%	-87.3%	-57.3%	-92.6%
YTD 2015	2015 YTD	354	1,422	2,831	4,607	325	27	741	114	2,113	938	28,178
	2020 YTD	189	364	354	907	233	14	67	49	212	376	1,577
	% Change	-46.6%	-74.4%	-87.5%	-80.3%	-28.3%	-48.1%	-91.0%	-57.0%	-90.0%	-59.9%	-94.4%

Information summarized for CompStat week ending 08/01/2020.

Sourced from MNPD ARMS on 8/4/2020 11:02:59 AM. Arrest summaries are not a count of arrest charges. 1 arrest = 1 body. Warrant Service summary considers 1 count for each service attempt and 1 count for each outstanding warrant served. Vehicle Stop summary sources MNPD's Vehicle Stop (Form 252) Database. Vehicle stop totals count all reports electronically entered via AFR. Hardcopy reports not entered into ARMS will affect accuracy of totals.

County UCR Incident Charts

Aggregated by precinct (incident location).

Summarized by CompStat week for past eight weeks.

METROPOLITAN POLICE DEPARTMENT

of Nashville and Davidson County

All Part 1 Incidents - 52wk Avg: 689

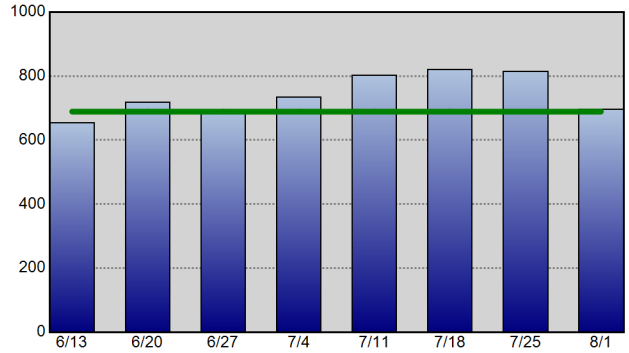

Violent Crime - 52wk Avg: 150

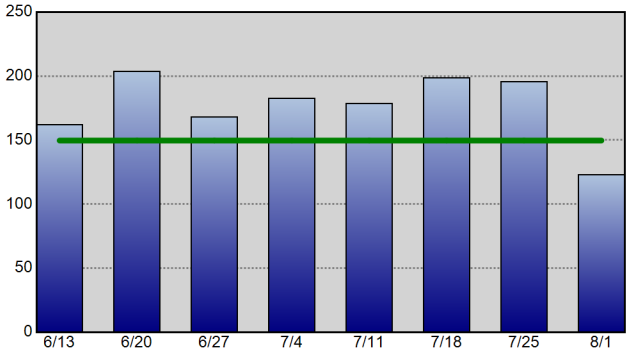

Property Crime - 52wk Avg: 541

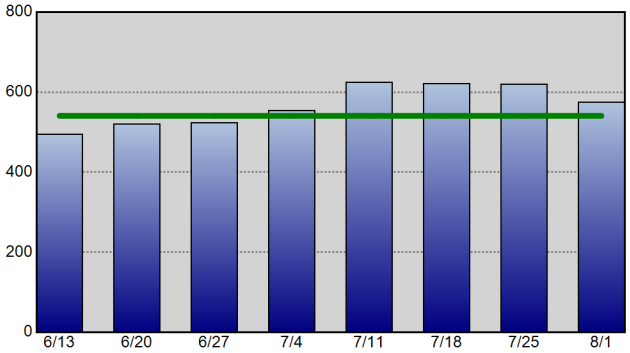

Robbery - 52wk Avg: 35

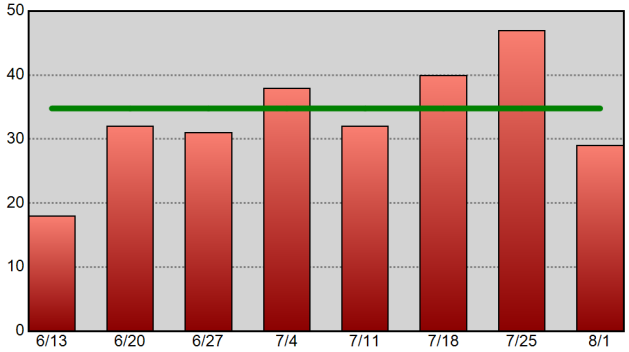

Commercial Burglary - 52wk Avg: 23

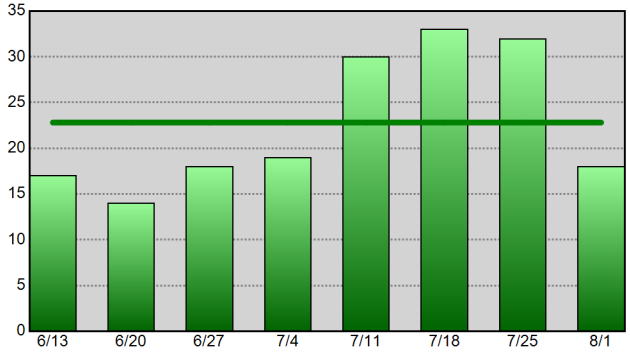

Residential Burglary - 52wk Avg: 41

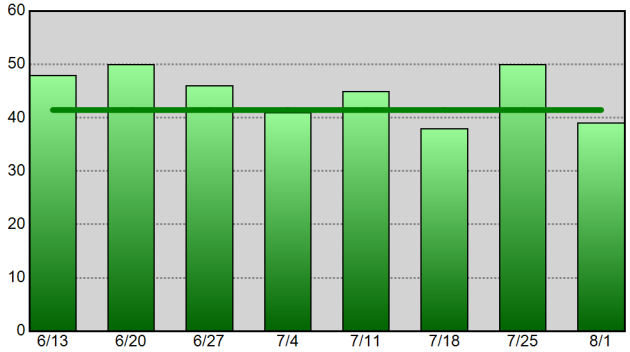

Aggravated Assault - 52wk Avg: 103

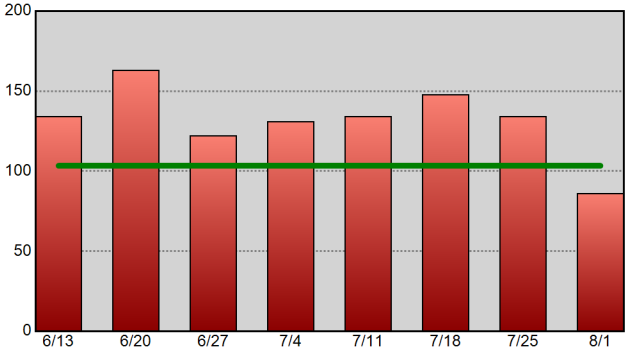

Theft From Vehicle - 52wk Avg: 158

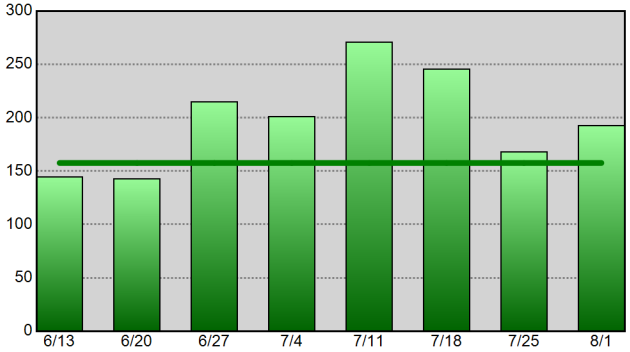

Vehicle Theft - 52wk Avg: 55

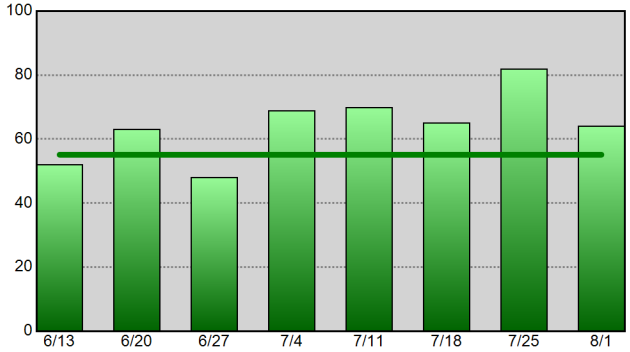

Information summarized for CompStat week ending 08-01-20. The horizontal line on each chart represents the data set's 52-week weekly average.

Sourced from MNPD ARMS on 8/4/2020 11:02:59 AM. The figures above were sourced from incident reports using Uniform Crime Reporting definitions and reporting guidelines, based on the date when the crime was reported. This report is intended to be a management and planning tool and does not reflect the official UCR counts for the department. Incidents where a location is unknown or unspecified are included in the countywide totals.

West Precinct UCR Incident Charts

Aggregated by precinct (incident location).

Summarized by CompStat week for past eight weeks.

METROPOLITAN POLICE DEPARTMENT

of Nashville and Davidson County

All Part 1 Incidents - 52wk Avg: 67

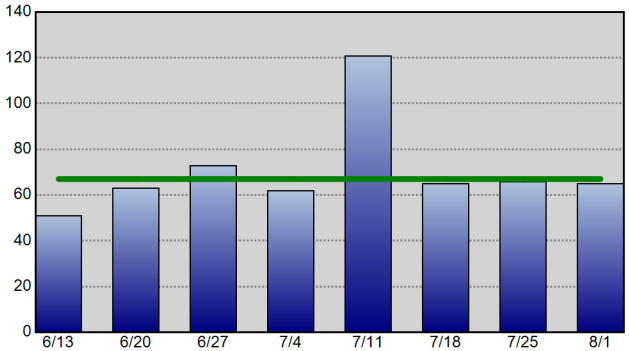

Violent Crime - 52wk Avg: 8

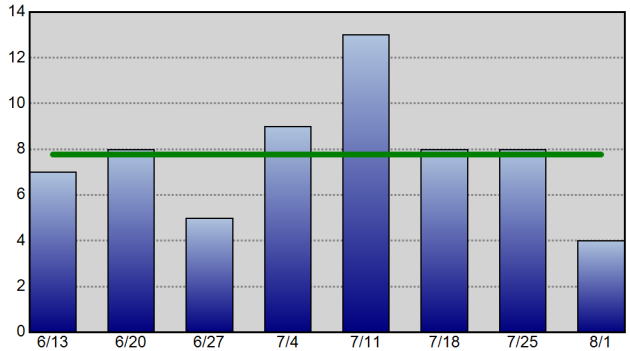

Property Crime - 52wk Avg: 60

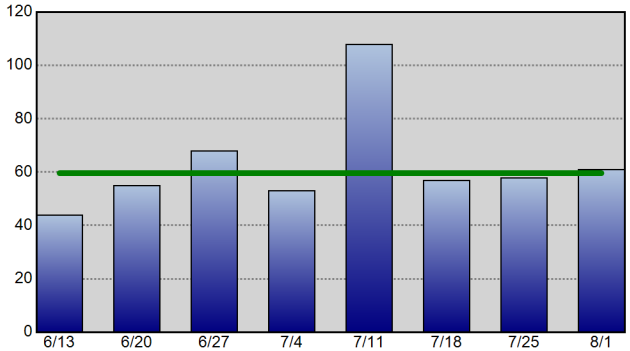

Robbery - 52wk Avg: 1

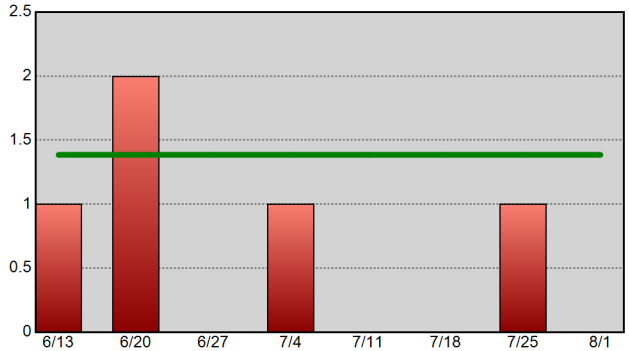

Commercial Burglary - 52wk Avg: 2

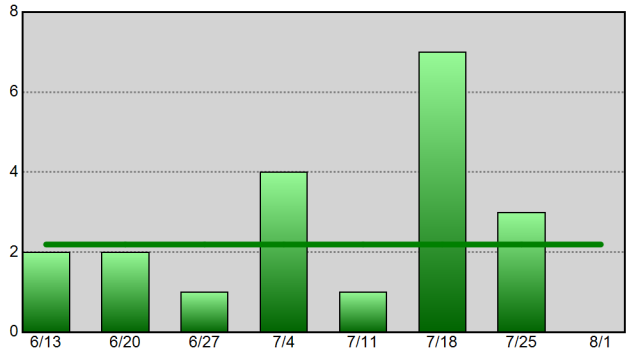

Residential Burglary - 52wk Avg: 3

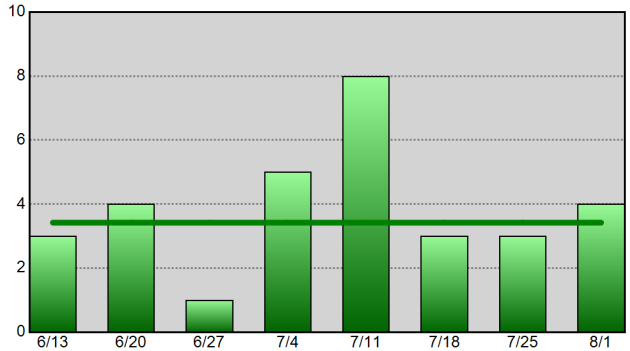

Aggravated Assault - 52wk Avg: 6

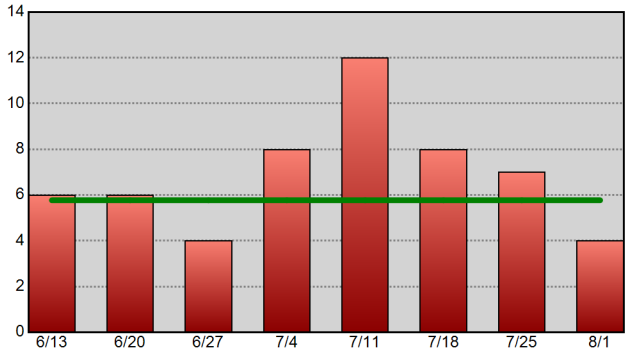

Theft From Vehicle - 52wk Avg: 17

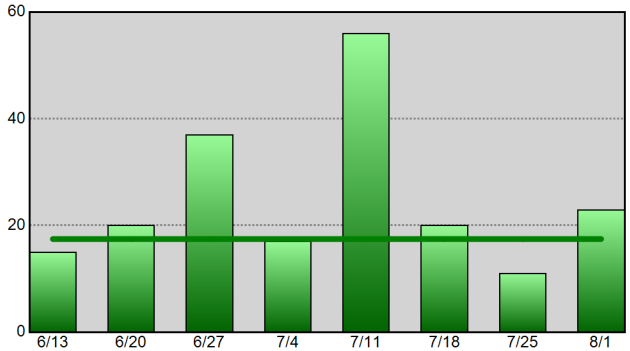

Vehicle Theft - 52wk Avg: 5

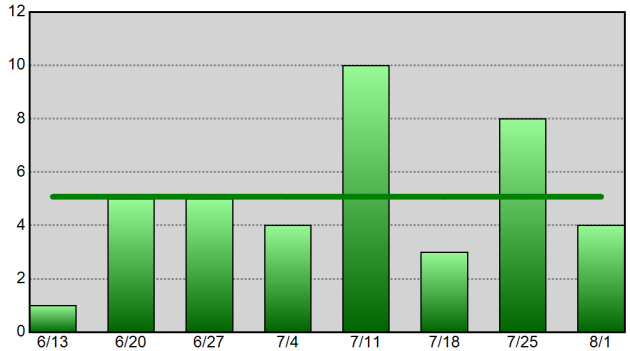

Information summarized for CompStat week ending 08-01-20. The horizontal line on each chart represents the data set's 52-week weekly average.

Sourced from MNPD ARMS on 8/4/2020 11:03:00 AM. The figures above were sourced from incident reports using Uniform Crime Reporting definitions and reporting guidelines, based on the date when the crime was reported. This report is intended to be a management and planning tool and does not reflect the official UCR counts for the department. Incidents where a location is unknown or unspecified are included in the countywide totals.

East Precinct UCR Incident Charts

Aggregated by precinct (incident location).

Summarized by CompStat week for past eight weeks.

METROPOLITAN POLICE DEPARTMENT

of Nashville and Davidson County

All Part 1 Incidents - 52wk Avg: 75

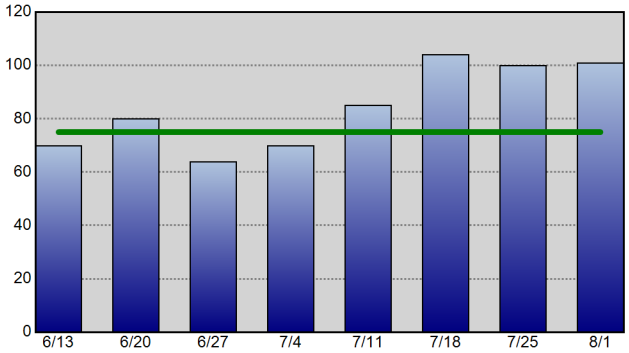

Violent Crime - 52wk Avg: 17

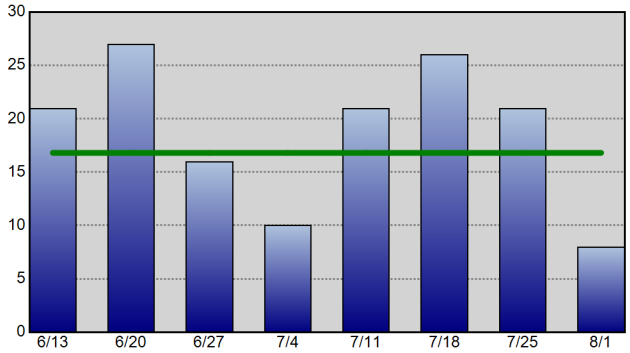

Property Crime - 52wk Avg: 58

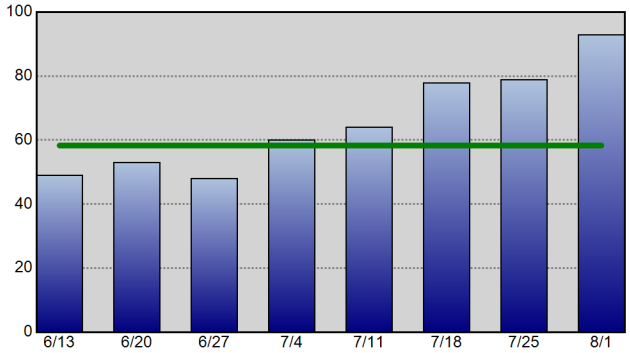

Robbery - 52wk Avg: 3

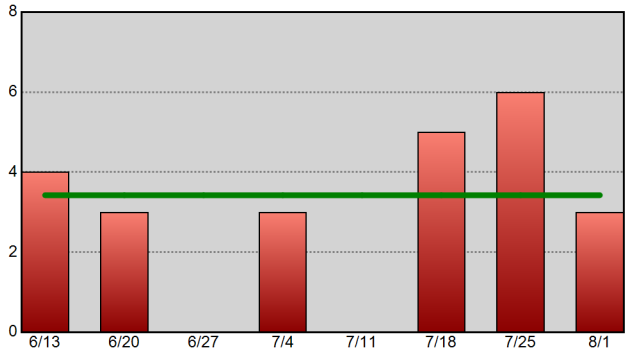

Commercial Burglary - 52wk Avg: 2

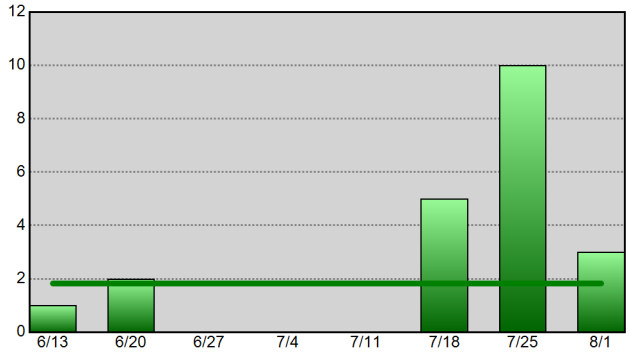

Residential Burglary - 52wk Avg: 6

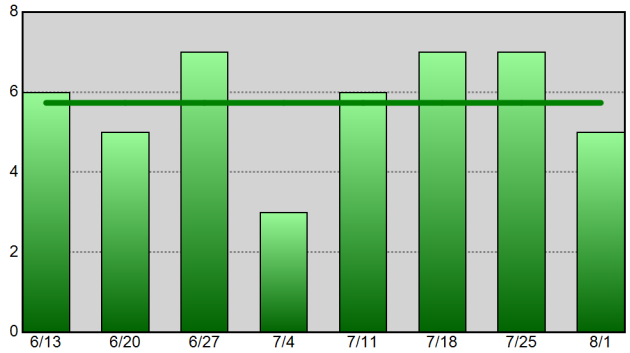

Aggravated Assault - 52wk Avg: 12

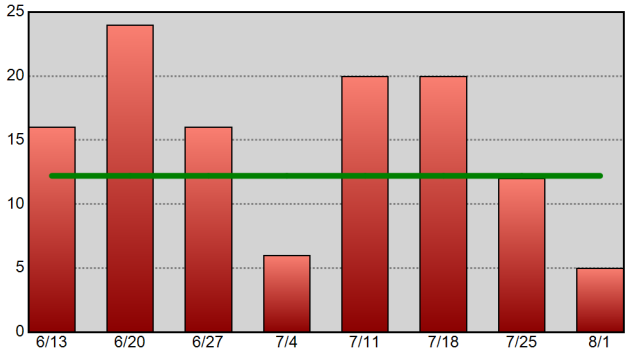

Theft From Vehicle - 52wk Avg: 21

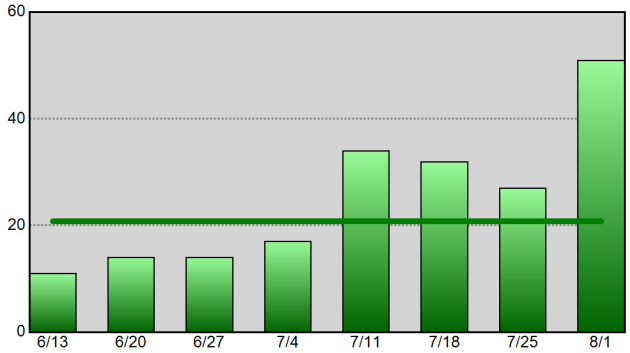

Vehicle Theft - 52wk Avg: 7

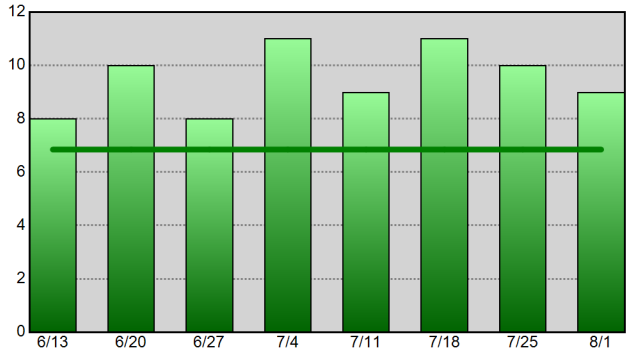

Information summarized for CompStat week ending 08-01-20. The horizontal line on each chart represents the data set's 52-week weekly average.

Sourced from MNPD ARMS on 8/4/2020 11:03:01 AM. The figures above were sourced from incident reports using Uniform Crime Reporting definitions and reporting guidelines, based on the date when the crime was reported. This report is intended to be a management and planning tool and does not reflect the official UCR counts for the department. Incidents where a location is unknown or unspecified are included in the countywide totals.

South Precinct UCR Incident Charts

Aggregated by precinct (incident location).

Summarized by CompStat week for past eight weeks.

METROPOLITAN POLICE DEPARTMENT

of Nashville and Davidson County

All Part 1 Incidents - 52wk Avg: 133

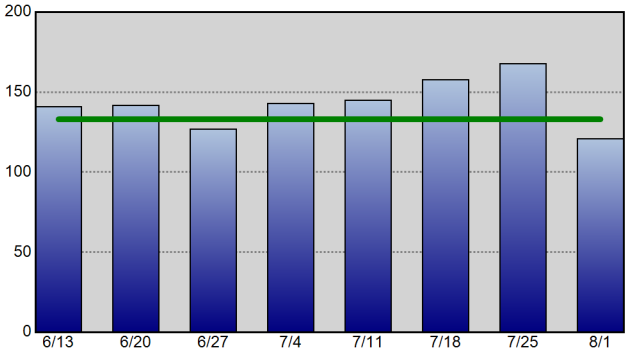

Violent Crime - 52wk Avg: 31

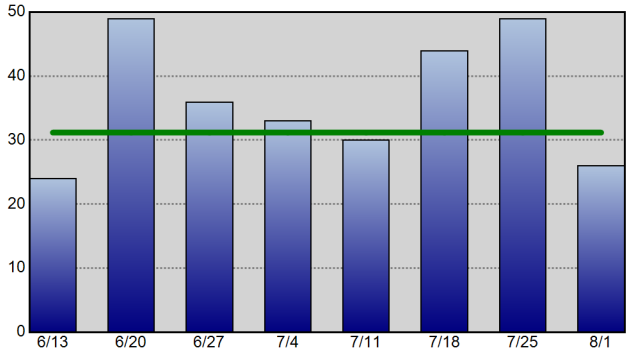

Property Crime - 52wk Avg: 102

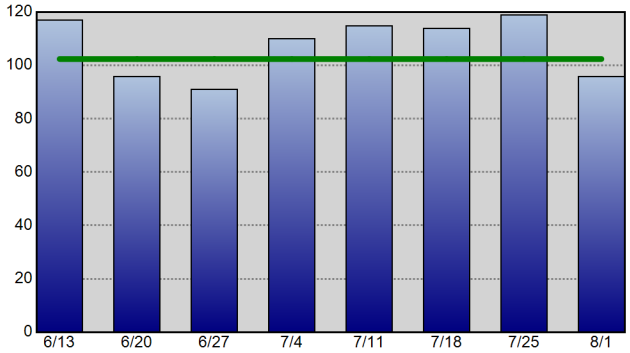

Robbery - 52wk Avg: 9

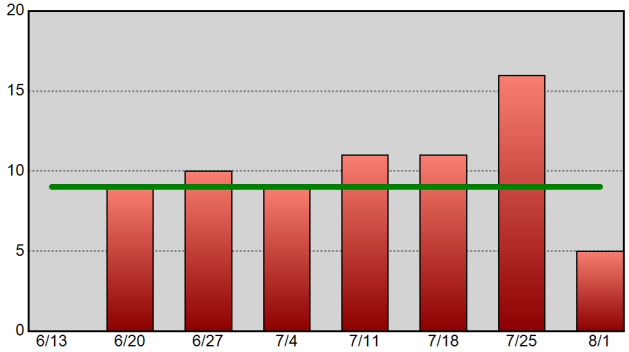

Commercial Burglary - 52wk Avg: 6

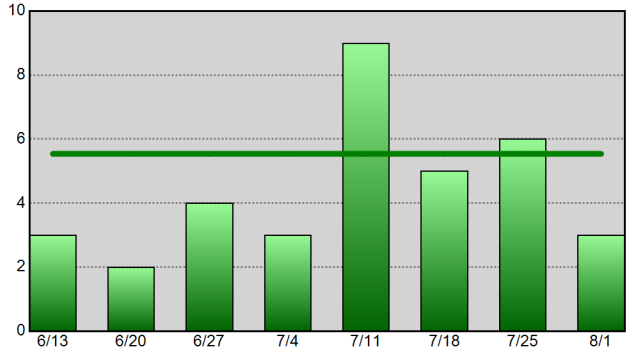

Residential Burglary - 52wk Avg: 8

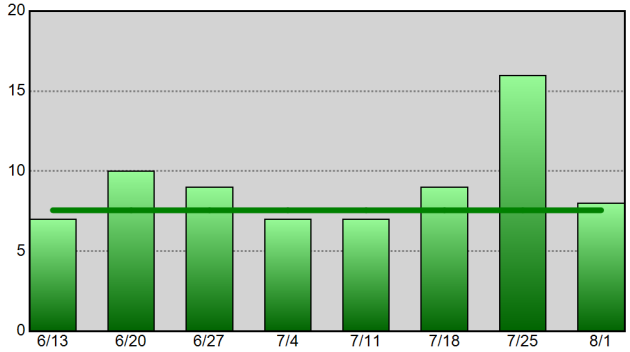

Aggravated Assault - 52wk Avg: 20

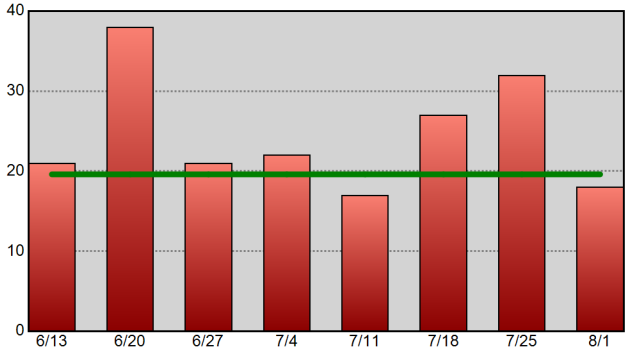

Theft From Vehicle - 52wk Avg: 29

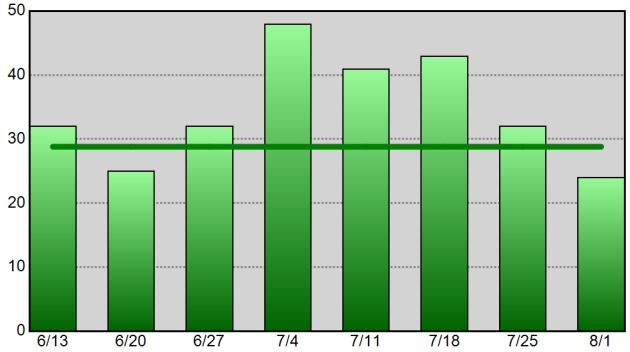

Vehicle Theft - 52wk Avg: 12

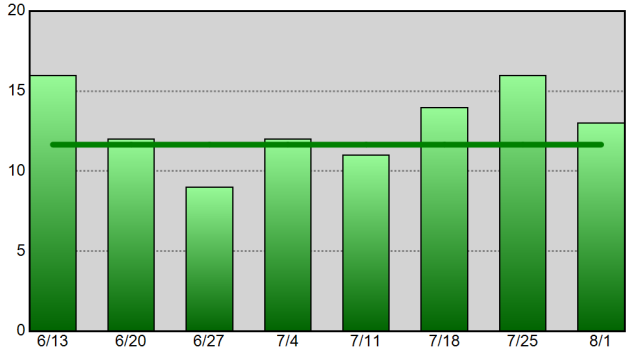

Information summarized for CompStat week ending 08-01-20.
The horizontal line on each chart represents the data set's 52-week weekly average.

Sourced from MNPD ARMS on 8/4/2020 11:03:02 AM. The figures above were sourced from incident reports using Uniform Crime Reporting definitions and reporting guidelines, based on the date when the crime was reported. This report is intended to be a management and planning tool and does not reflect the official UCR counts for the department. Incidents where a location is unknown or unspecified are included in the countywide totals.

Central Precinct UCR Incident Charts

METROPOLITAN POLICE DEPARTMENT
of Nashville and Davidson County

Aggregated by precinct (incident location).
Summarized by CompStat week for past eight weeks.

All Part 1 Incidents - 52wk Avg: 42

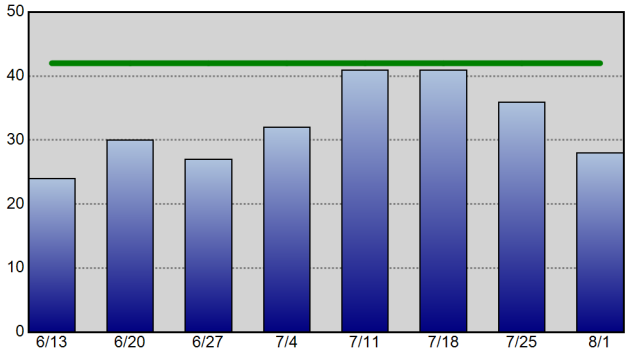

Violent Crime - 52wk Avg: 10

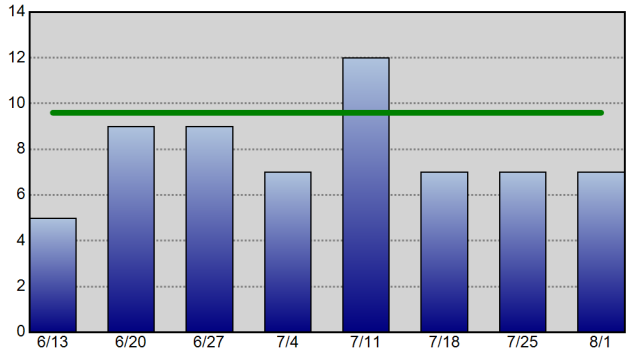

Property Crime - 52wk Avg: 33

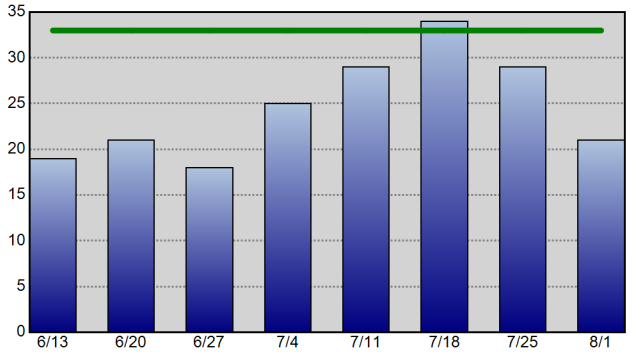

Robbery - 52wk Avg: 3

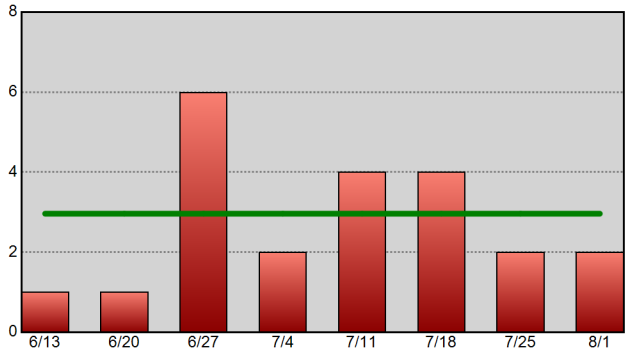

Commercial Burglary - 52wk Avg: 2

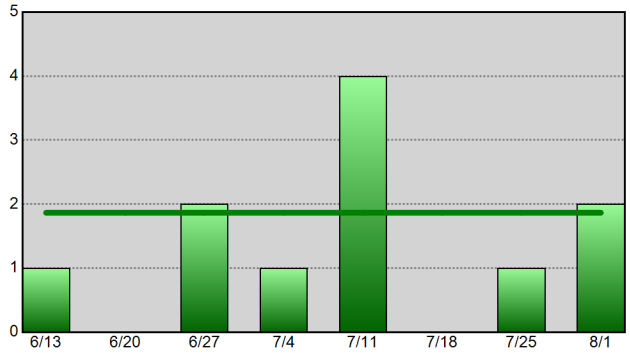

Residential Burglary - 52wk Avg: 0

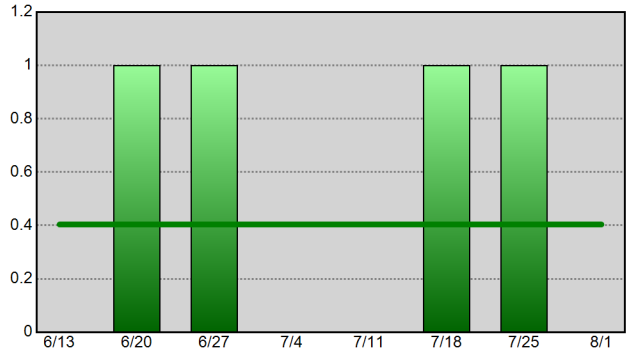

Aggravated Assault - 52wk Avg: 6

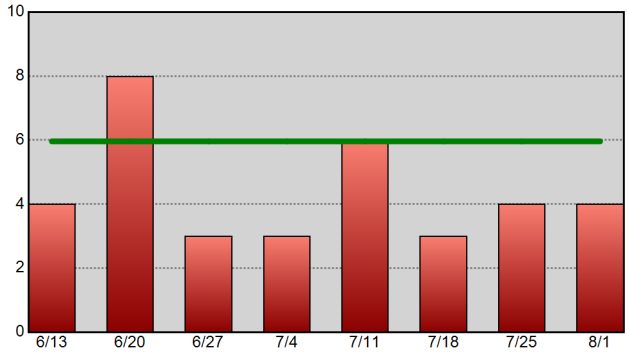

Theft From Vehicle - 52wk Avg: 9

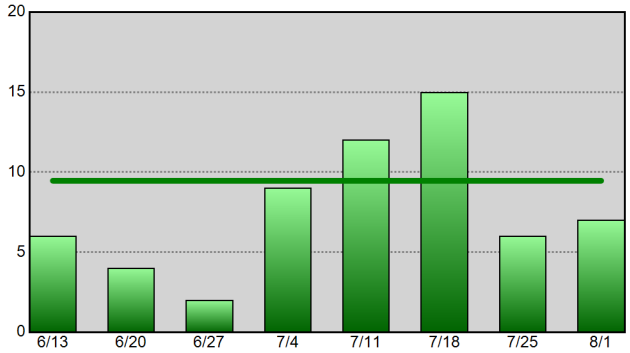

Vehicle Theft - 52wk Avg: 2

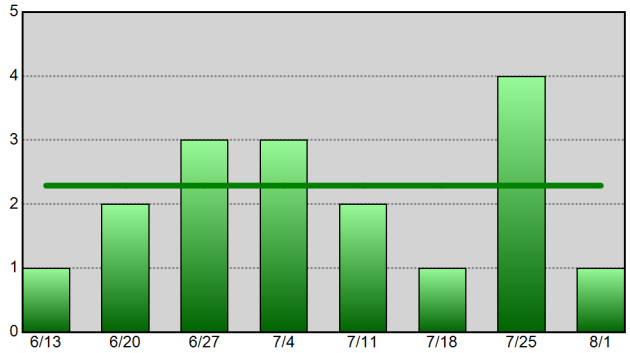

Information summarized for CompStat week ending 08-01-20.
The horizontal line on each chart represents the data set's 52-week weekly average.

Sourced from MNPD ARMS on 8/4/2020 11:03:02 AM. The figures above were sourced from incident reports using Uniform Crime Reporting definitions and reporting guidelines, based on the date when the crime was reported. This report is intended to be a management and planning tool and does not reflect the official UCR counts for the department. Incidents where a location is unknown or unspecified are included in the countywide totals.

Hermitage Precinct UCR Incident Charts

METROPOLITAN POLICE DEPARTMENT
of Nashville and Davidson County

Aggregated by precinct (incident location).
Summarized by CompStat week for past eight weeks.

All Part 1 Incidents - 52wk Avg: 121

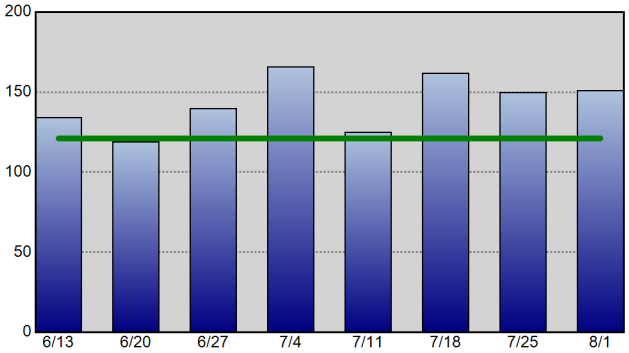

Violent Crime - 52wk Avg: 28

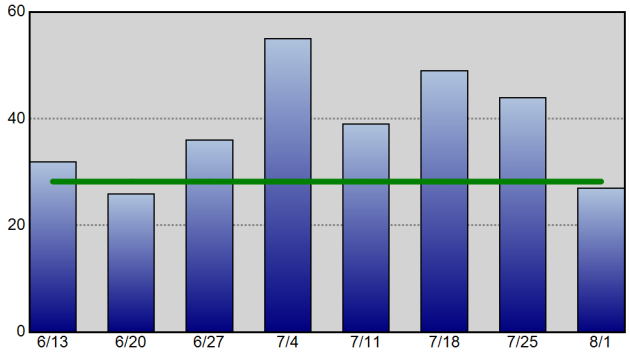

Property Crime - 52wk Avg: 93

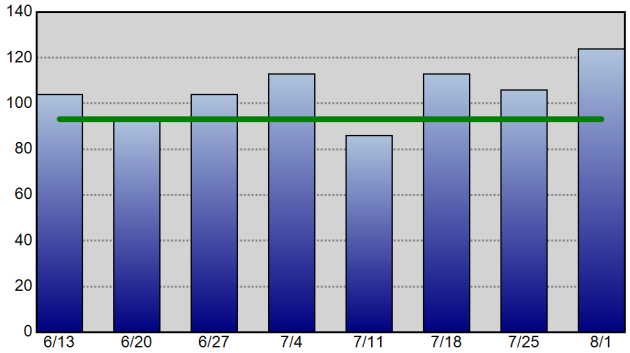

Robbery - 52wk Avg: 6

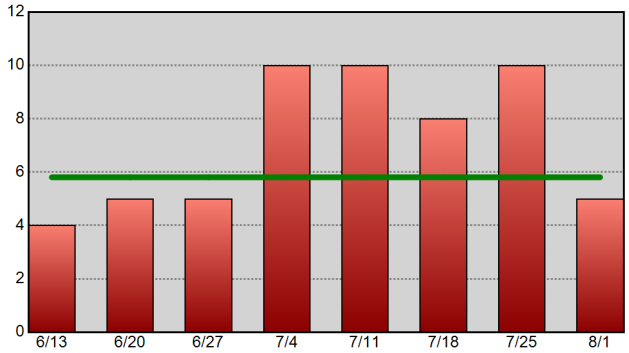

Commercial Burglary - 52wk Avg: 3

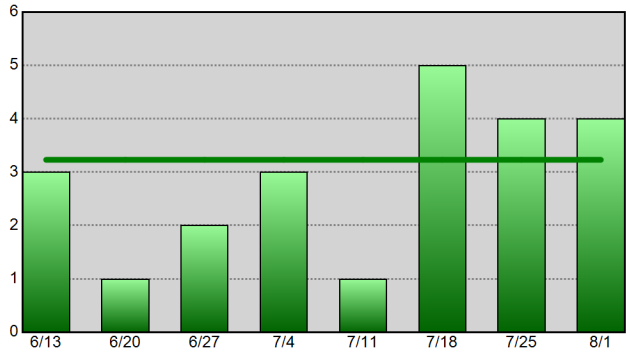

Residential Burglary - 52wk Avg: 7

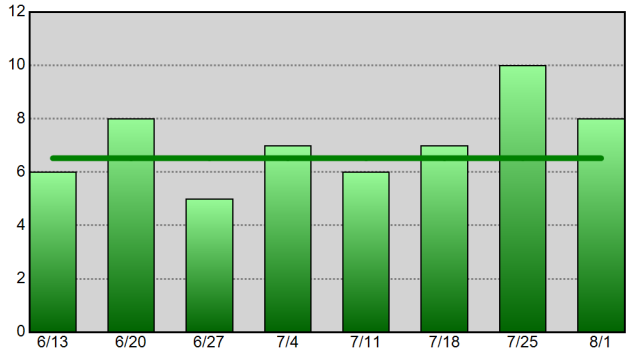

Aggravated Assault - 52wk Avg: 20

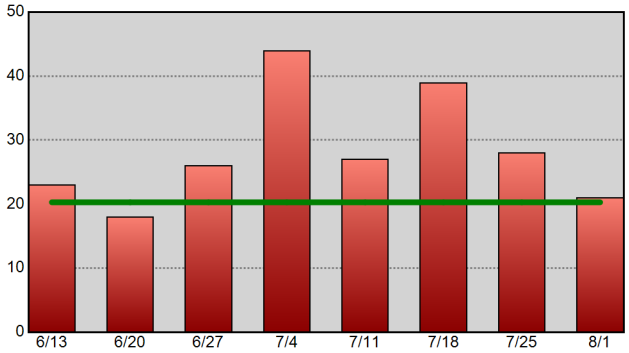

Theft From Vehicle - 52wk Avg: 26

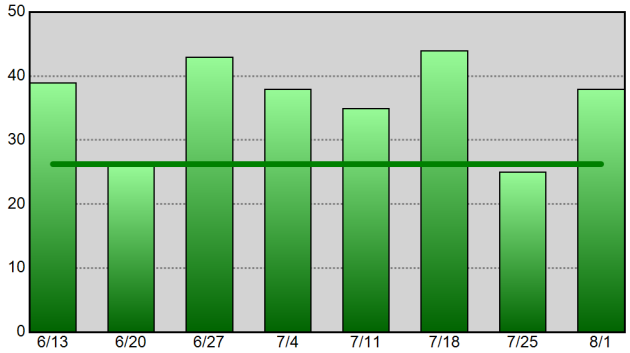

Vehicle Theft - 52wk Avg: 10

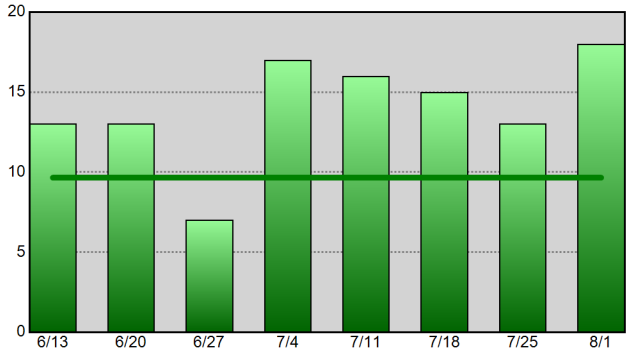

Information summarized for CompStat week ending 08-01-20.
The horizontal line on each chart represents the data set's 52-week weekly average.

Sourced from MNPD ARMS on 8/4/2020 11:03:03 AM. The figures above were sourced from incident reports using Uniform Crime Reporting definitions and reporting guidelines, based on the date when the crime was reported. This report is intended to be a management and planning tool and does not reflect the official UCR counts for the department. Incidents where a location is unknown or unspecified are included in the countywide totals.

North Precinct UCR Incident Charts

METROPOLITAN POLICE DEPARTMENT
of Nashville and Davidson County

Aggregated by precinct (incident location).
Summarized by CompStat week for past eight weeks.

All Part 1 Incidents - 52wk Avg: 82

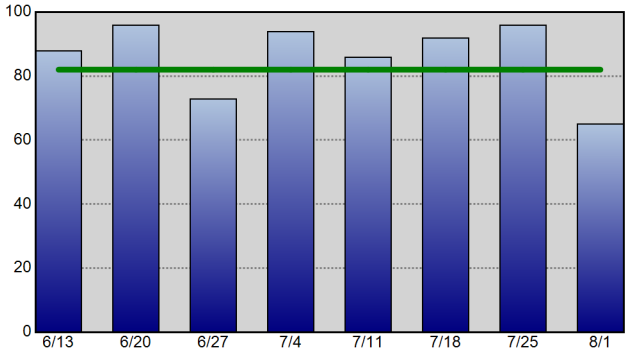

Violent Crime - 52wk Avg: 26

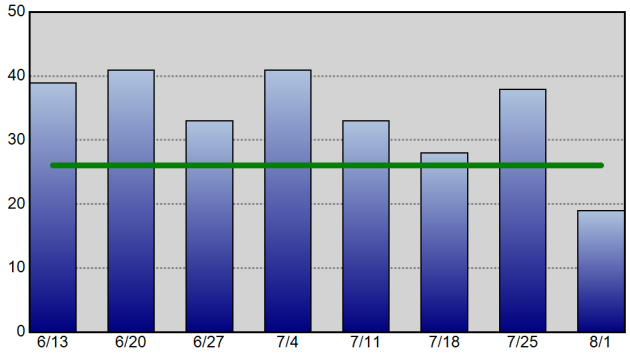

Property Crime - 52wk Avg: 56

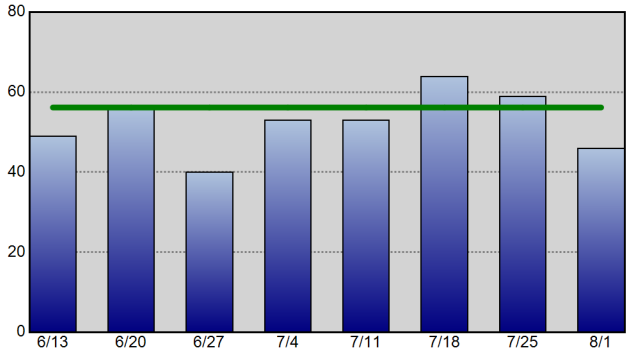

Robbery - 52wk Avg: 5

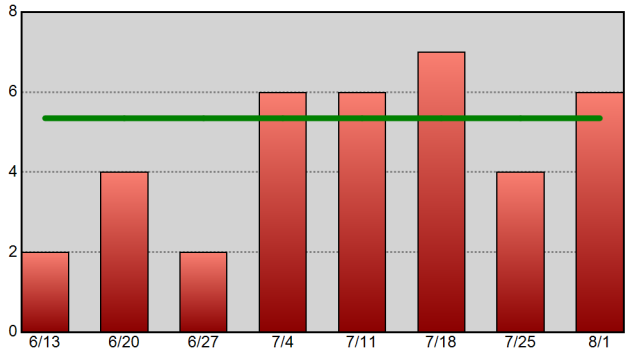

Commercial Burglary - 52wk Avg: 2

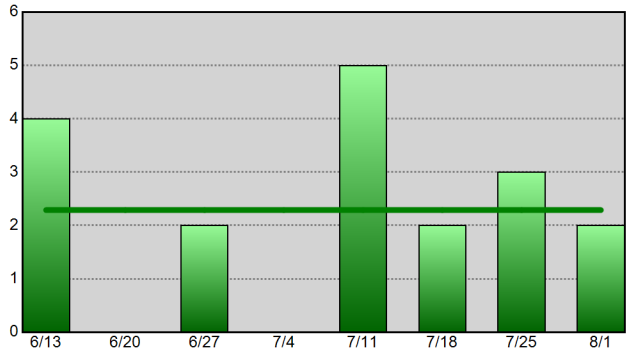

Residential Burglary - 52wk Avg: 7

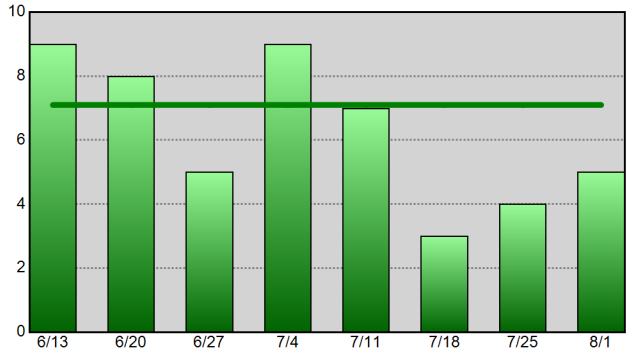

Aggravated Assault - 52wk Avg: 19

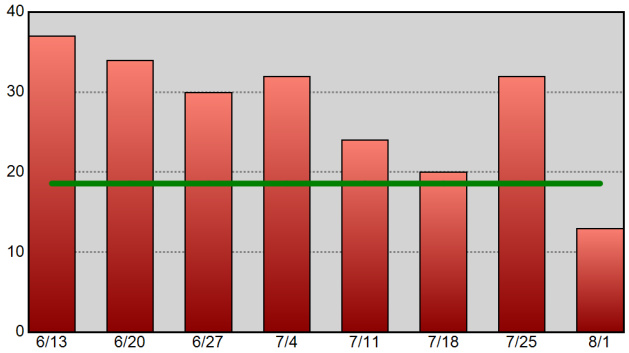

Theft From Vehicle - 52wk Avg: 11

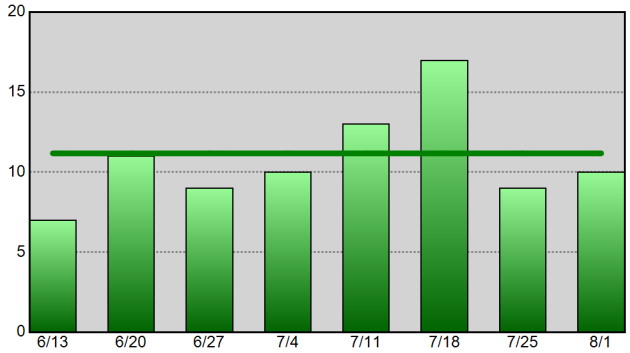

Vehicle Theft - 52wk Avg: 7

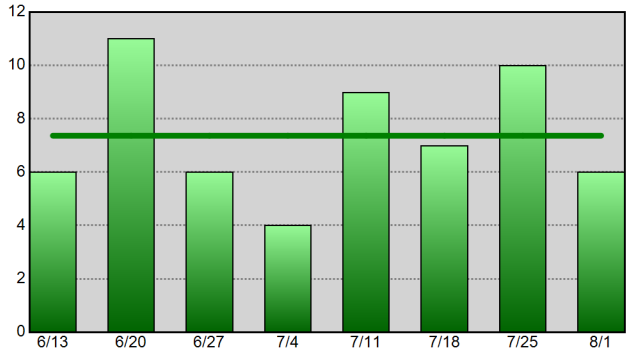

Information summarized for CompStat week ending 08-01-20.
The horizontal line on each chart represents the data set's 52-week weekly average.

Sourced from MNPD ARMS on 8/4/2020 11:03:04 AM. The figures above were sourced from incident reports using Uniform Crime Reporting definitions and reporting guidelines, based on the date when the crime was reported. This report is intended to be a management and planning tool and does not reflect the official UCR counts for the department. Incidents where a location is unknown or unspecified are included in the countywide totals.

Madison Precinct UCR Incident Charts

Aggregated by precinct (incident location).

Summarized by CompStat week for past eight weeks.

METROPOLITAN POLICE DEPARTMENT

of Nashville and Davidson County

All Part 1 Incidents - 52wk Avg: 72

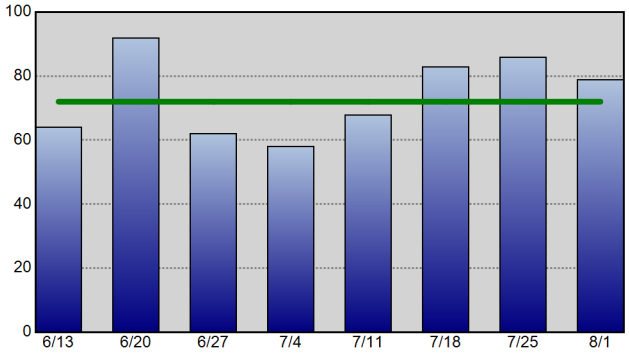

Violent Crime - 52wk Avg: 16

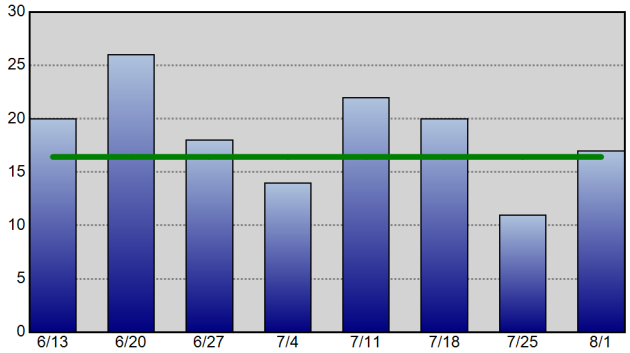

Property Crime - 52wk Avg: 56

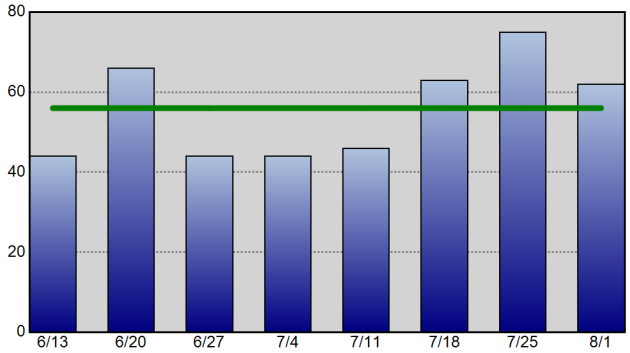

Robbery - 52wk Avg: 3

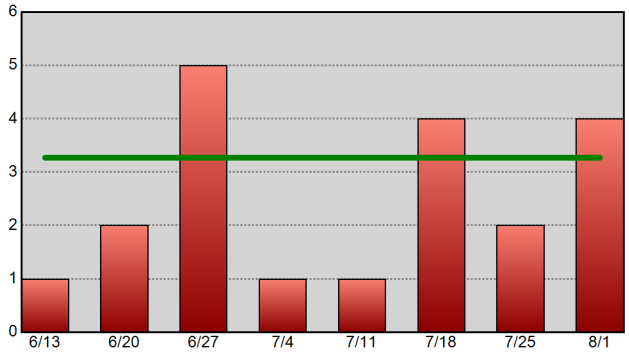

Commercial Burglary - 52wk Avg: 2

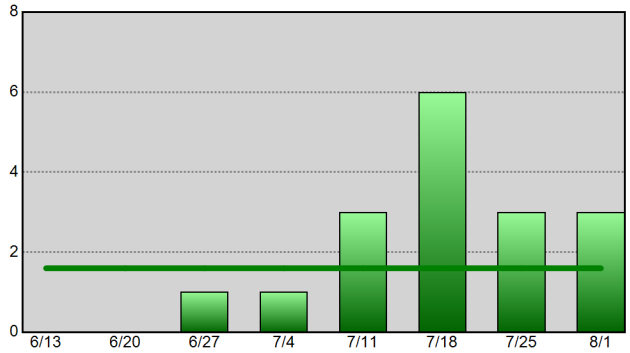

Residential Burglary - 52wk Avg: 6

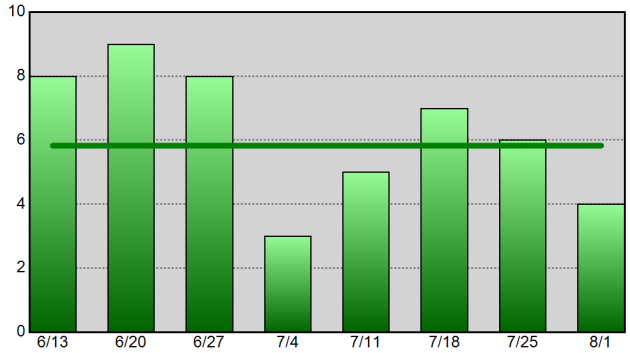

Aggravated Assault - 52wk Avg: 12

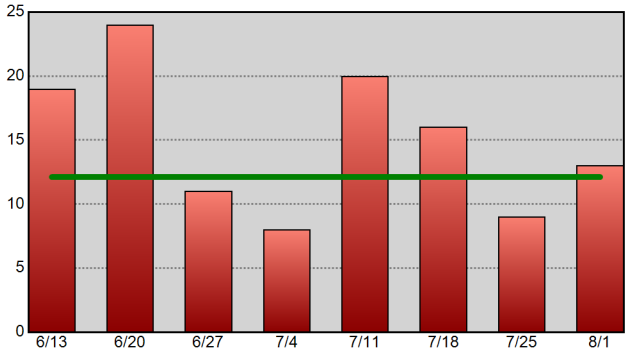

Theft From Vehicle - 52wk Avg: 12

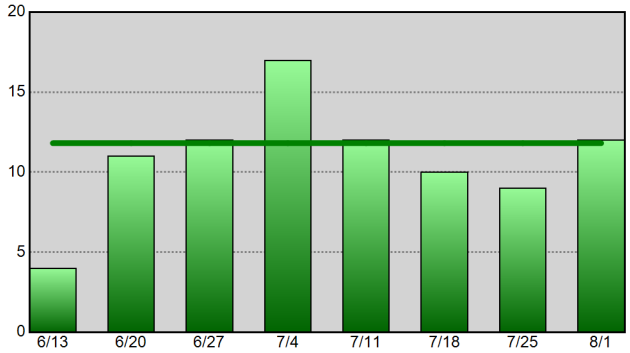

Vehicle Theft - 52wk Avg: 5

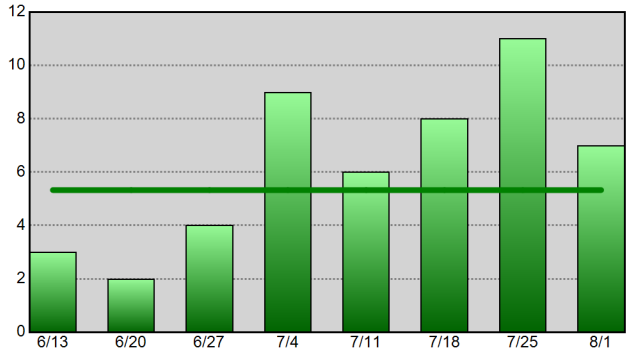

Information summarized for CompStat week ending 08-01-20. The horizontal line on each chart represents the data set's 52-week weekly average.

Sourced from MNPD ARMS on 8/4/2020 11:03:04 AM. The figures above were sourced from incident reports using Uniform Crime Reporting definitions and reporting guidelines, based on the date when the crime was reported. This report is intended to be a management and planning tool and does not reflect the official UCR counts for the department. Incidents where a location is unknown or unspecified are included in the countywide totals.

Midtown Hills Precinct UCR Incident Charts

METROPOLITAN POLICE DEPARTMENT
of Nashville and Davidson County

Aggregated by precinct (incident location).
Summarized by CompStat week for past eight weeks.

All Part 1 Incidents - 52wk Avg: 95

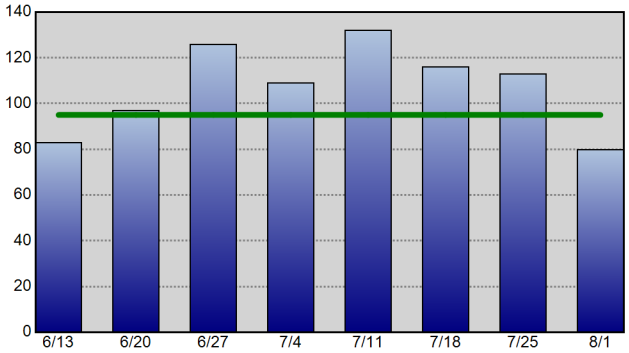

Violent Crime - 52wk Avg: 14

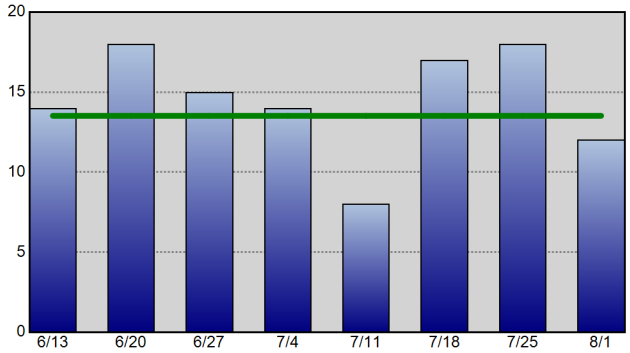

Property Crime - 52wk Avg: 82

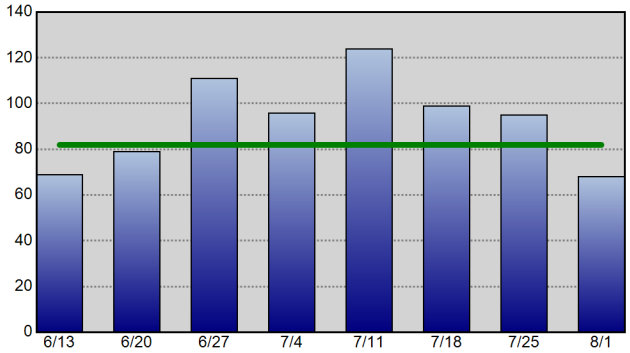

Robbery - 52wk Avg: 4

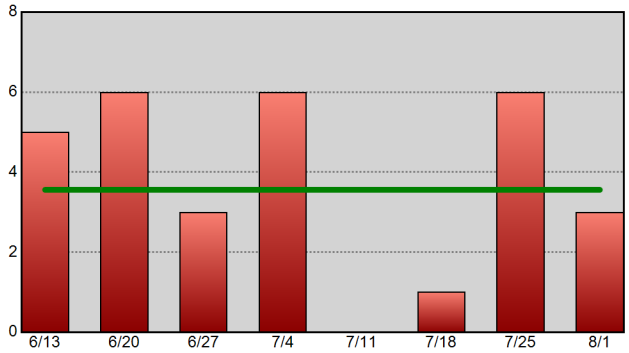

Commercial Burglary - 52wk Avg: 4

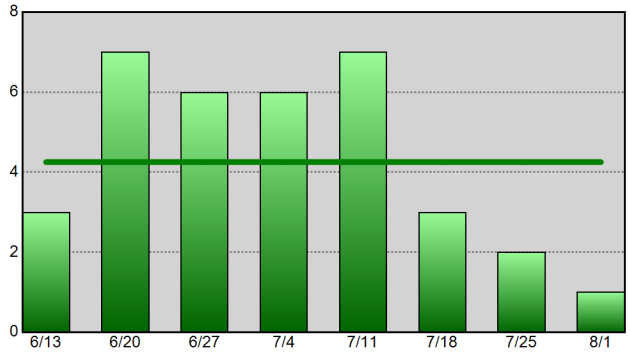

Residential Burglary - 52wk Avg: 5

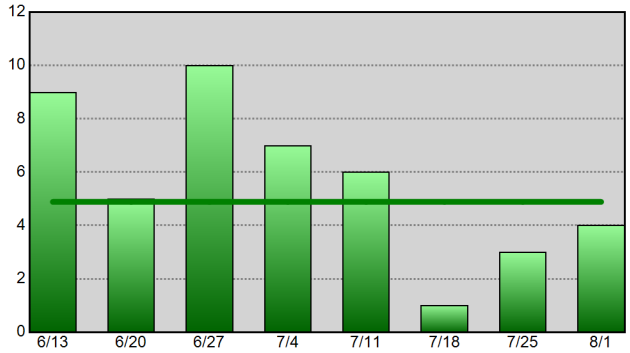

Aggravated Assault - 52wk Avg: 9

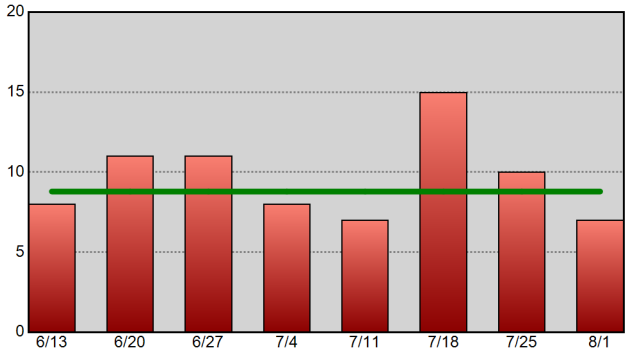

Theft From Vehicle - 52wk Avg: 32

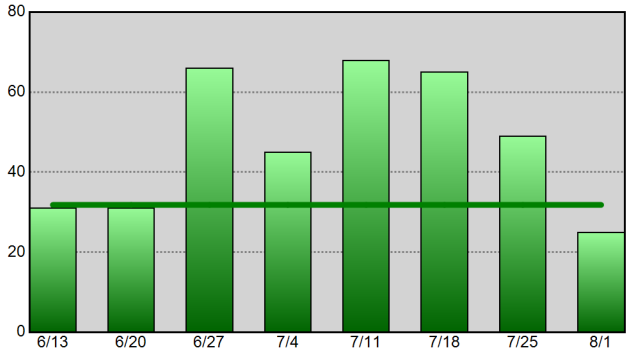

Vehicle Theft - 52wk Avg: 7

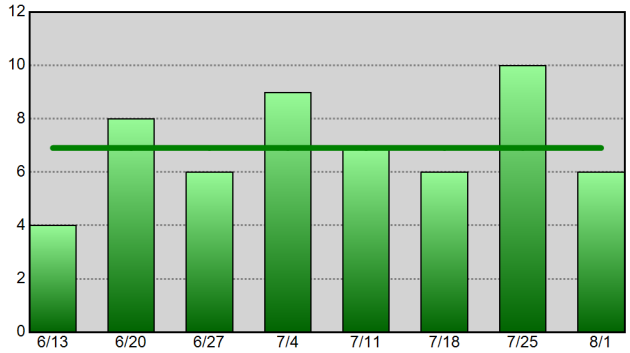

Information summarized for CompStat week ending 08-01-20.
The horizontal line on each chart represents the data set's 52-week weekly average.

Sourced from MNPD ARMS on 8/4/2020 11:03:05 AM. The figures above were sourced from incident reports using Uniform Crime Reporting definitions and reporting guidelines, based on the date when the crime was reported. This report is intended to be a management and planning tool and does not reflect the official UCR counts for the department. Incidents where a location is unknown or unspecified are included in the countywide totals.

UCR Incidents - Annual Totals

Based on date when each incident was reported.

METROPOLITAN POLICE DEPARTMENT

of Nashville and Davidson County

Year End Totals - All Part 1 Incidents (Prior 9 Year Annual Avg: 33,877)

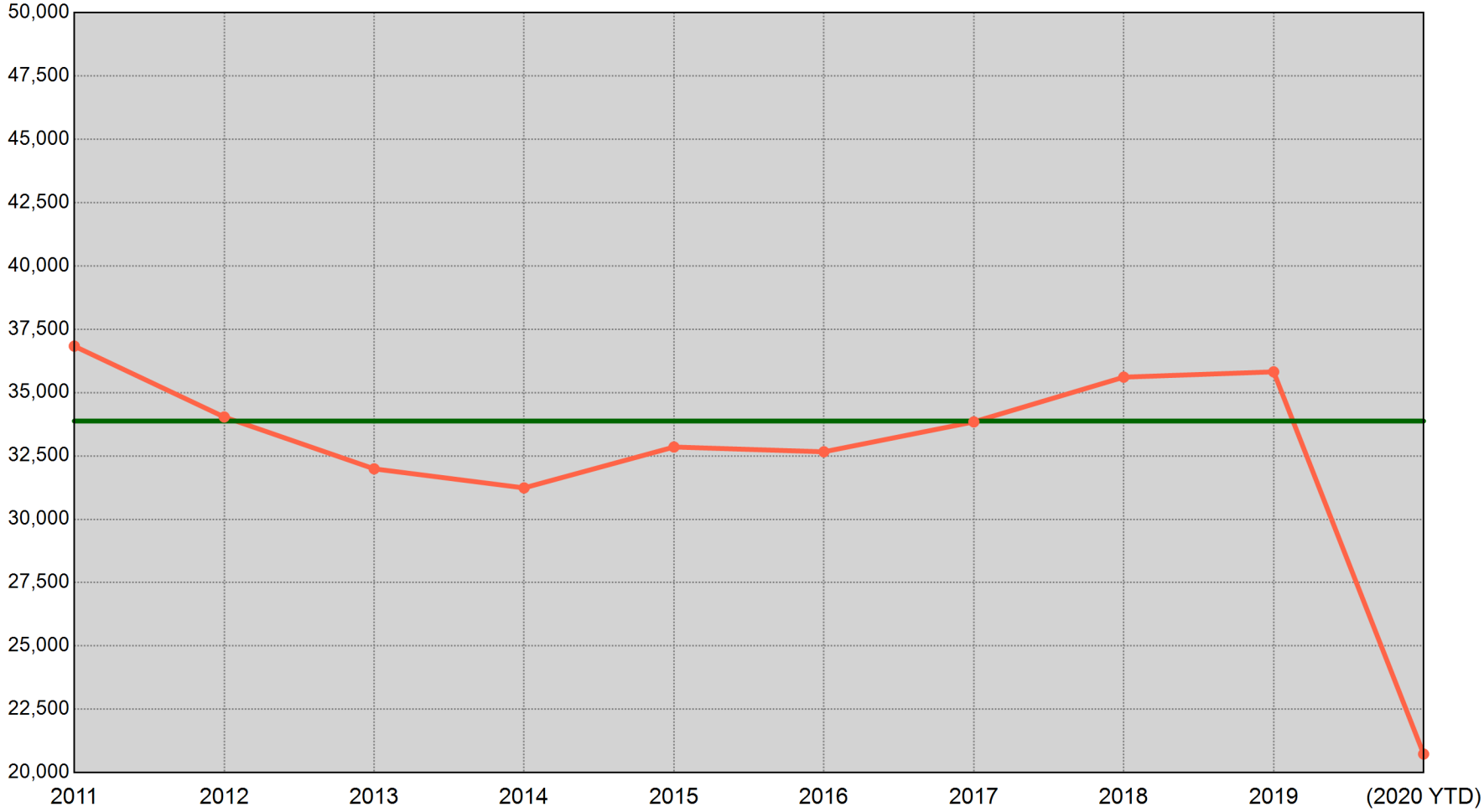

2011	2012	2013	2014	2015	2016	2017	2018	2019	(2020 YTD)
36,835 Incidents	34,038 Incidents	31,991 Incidents	31,238 Incidents	32,853 Incidents	32,664 Incidents	33,845 Incidents	35,611 Incidents	35,820 Incidents	20,732 Incidents

"(2020 YTD)" is a count of UCR incidents reported between 01/01/2020 and 08/01/2020. The green horizontal line represents the average of the nine prior annual totals.

Sourced from MNPD ARMS on 8/4/2020 11:03:06 AM. The figures above were sourced from incident reports using Uniform Crime Reporting definitions and reporting guidelines, based on the date when the crime was reported. This report is intended to be a management and planning tool and does not reflect the official UCR counts for the department. Incidents where a location is unknown or unspecified are included in the countywide totals.

UCR Incidents - YTD Comparisons: All Incidents

METROPOLITAN POLICE DEPARTMENT
of Nashville and Davidson County

Aggregated by precinct (incident location). Based on date when each incident was reported.

		2012 YTD to 2020 YTD	2013 YTD to 2020 YTD	2014 YTD to 2020 YTD	2015 YTD to 2020 YTD	2016 YTD to 2020 YTD	2017 YTD to 2020 YTD	2018 YTD to 2020 YTD	2019 YTD to 2020 YTD	8 YTD Avg to 2020 YTD	5 YTD Avg to 2020 YTD
West	Prior YTD	2,205	2,518	2,061	1,987	2,073	2,186	2,226	2,191	2,181	2,133
	YTD	1,952	1,952	1,952	1,952	1,952	1,952	1,952	1,952	1,952	1,952
	% Change	-11.5%	-22.5%	-5.3%	-1.8%	-5.8%	-10.7%	-12.3%	-10.9%	-10.5%	-8.4%
East	Prior YTD	2,628	2,291	1,962	2,199	2,102	2,191	2,196	2,104	2,209	2,158
	YTD	2,263	2,263	2,263	2,263	2,263	2,263	2,263	2,263	2,263	2,263
	% Change	-13.9%	-1.2%	15.3%	2.9%	7.7%	3.3%	3.1%	7.6%	2.4%	4.9%
South	Prior YTD	3,407	3,507	3,325	3,457	3,617	3,462	3,579	3,730	3,511	3,569
	YTD	4,182	4,182	4,182	4,182	4,182	4,182	4,182	4,182	4,182	4,182
	% Change	22.7%	19.2%	25.8%	21.0%	15.6%	20.8%	16.8%	12.1%	19.1%	17.2%
Central	Prior YTD	1,003	810	774	808	822	1,033	1,061	1,460	971	1,037
	YTD	1,009	1,009	1,009	1,009	1,009	1,009	1,009	1,009	1,009	1,009
	% Change	0.6%	24.6%	30.4%	24.9%	22.7%	-2.3%	-4.9%	-30.9%	3.9%	-2.6%
Hermitage	Prior YTD	3,607	3,584	3,384	3,262	3,523	3,573	3,550	3,697	3,523	3,521
	YTD	3,718	3,718	3,718	3,718	3,718	3,718	3,718	3,718	3,718	3,718
	% Change	3.1%	3.7%	9.9%	14.0%	5.5%	4.1%	4.7%	0.6%	5.6%	5.6%
North	Prior YTD	2,309	2,326	2,190	2,274	2,308	2,584	2,750	2,695	2,430	2,522
	YTD	2,508	2,508	2,508	2,508	2,508	2,508	2,508	2,508	2,508	2,508
	% Change	8.6%	7.8%	14.5%	10.3%	8.7%	-2.9%	-8.8%	-6.9%	3.3%	-0.6%
Madison	Prior YTD	2,363	1,968	1,972	2,215	2,166	2,318	2,236	2,007	2,156	2,188
	YTD	2,210	2,210	2,210	2,210	2,210	2,210	2,210	2,210	2,210	2,210
	% Change	-6.5%	12.3%	12.1%	-0.2%	2.0%	-4.7%	-1.2%	10.1%	2.6%	1.0%
Midtown Hills	Prior YTD	2,356	2,320	2,177	2,008	2,091	2,346	2,527	2,585	2,301	2,311
	YTD	2,879	2,879	2,879	2,879	2,879	2,879	2,879	2,879	2,879	2,879
	% Change	22.2%	24.1%	32.2%	43.4%	37.7%	22.7%	13.9%	11.4%	25.1%	24.6%
Not Validated	Prior YTD	2	1	0	5	1	0	0	1	1	1
	YTD	11	11	11	11	11	11	11	11	11	11
	% Change	450.0%	>1,000%	-	120.0%	>1,000%	-	-	>1,000%	>1,000%	>1,000%
County	Prior YTD	19,880	19,325	17,845	18,215	18,703	19,693	20,125	20,470	19,282	19,441
	YTD	20,732	20,732	20,732	20,732	20,732	20,732	20,732	20,732	20,732	20,732
	% Change	4.3%	7.3%	16.2%	13.8%	10.8%	5.3%	3.0%	1.3%	7.5%	6.6%

Information summarized for CompStat week ending 08/01/2020.

Sourced from MNPD ARMS on 8/4/2020 11:03:06 AM. The figures above were sourced from incident reports using Uniform Crime Reporting definitions and reporting guidelines, based on the date when the crime was reported. This report is intended to be a management and planning tool and does not reflect the official UCR counts for the department. Incidents where a location is unknown or unspecified are included in the countywide totals. 'Unknown' refers to records in which the address is listed as 'Unknown' on the incident report. 'Not Validated' refers to records that were entered in with an invalid addresses.

County UCR Incidents - YTD Comparison Charts

Aggregated by precinct (incident location). Based on date when each incident was reported.

METROPOLITAN POLICE DEPARTMENT
of Nashville and Davidson County

All Part 1 Incidents - Annual YTD Avg: 19,606 (Bar Chart)

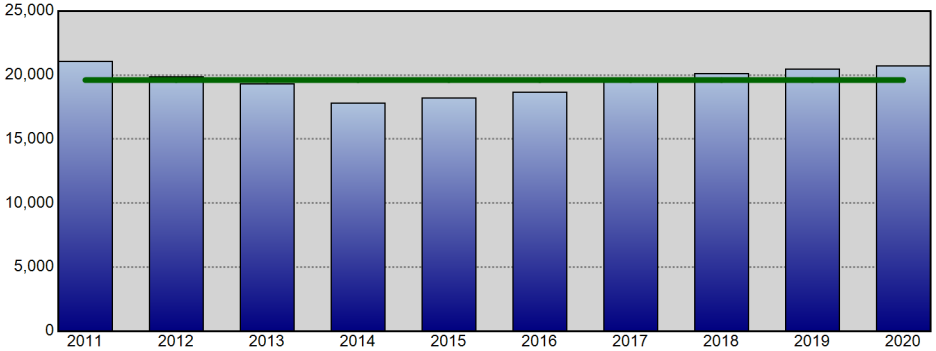

All Part 1 Incidents - Annual YTD Avg: 19,606 (Line Chart)

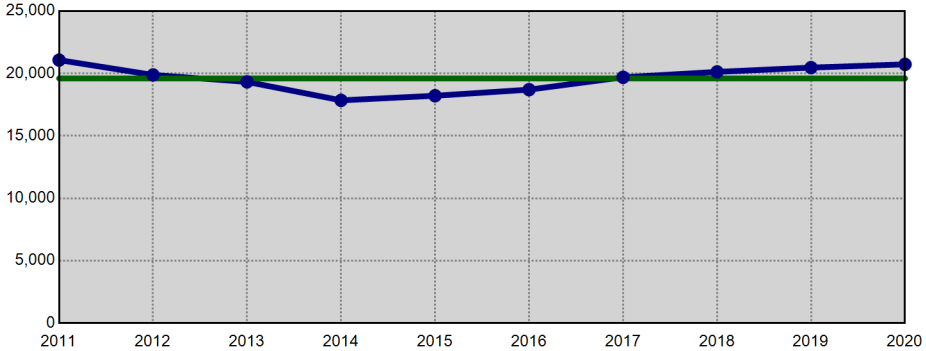

Violent Crime - Annual YTD Avg: 4,404 (Bar Chart)

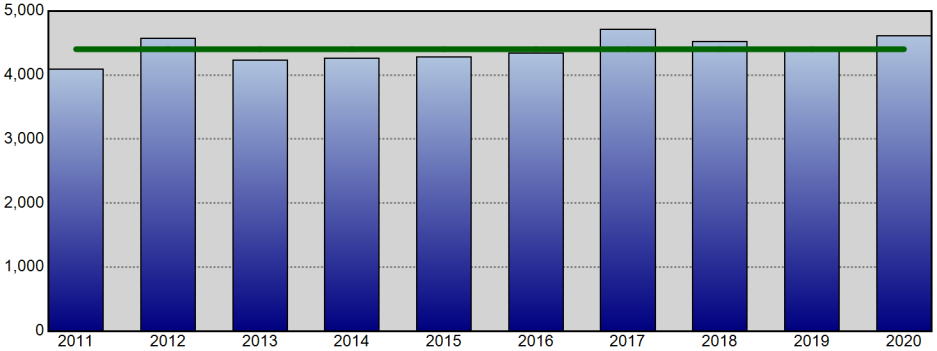

Violent Crime - Annual YTD Avg: 4,404 (Line Chart)

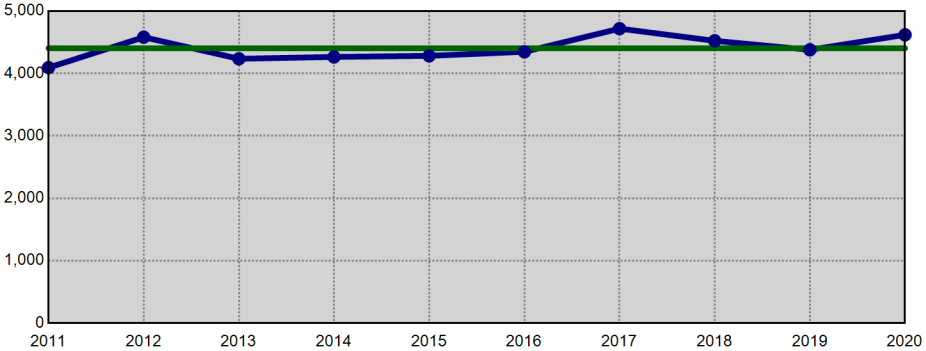

Property Crime - Annual YTD Avg: 15,202 (Bar Chart)

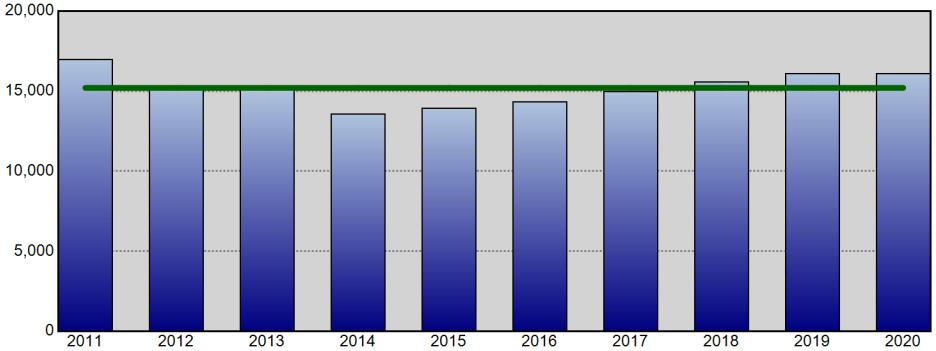

Property Crime - Annual YTD Avg: 15,202 (Line Chart)

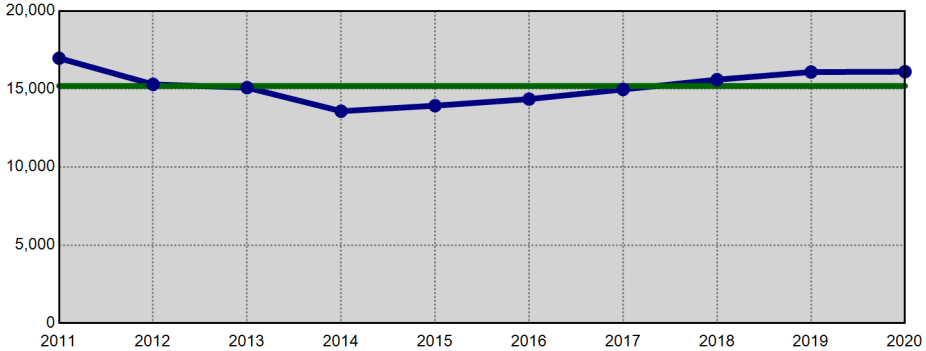

Information summarized for CompStat week ending 08/01/2020. The horizontal line on each chart represents the average of the prior 9 YTD offense totals.

Sourced from MNPD ARMS on 8/4/2020 11:03:07 AM. The figures above were sourced from incident reports using Uniform Crime Reporting definitions and reporting guidelines, based on the date when the crime was reported. This report is intended to be a management and planning tool and does not reflect the official UCR counts for the department. Incidents where a location is unknown or unspecified are included in the countywide totals.

West Precinct UCR Incidents - YTD Comparisons

Aggregated by precinct (incident location). Based on date when each incident was reported.

METROPOLITAN POLICE DEPARTMENT
of Nashville and Davidson County

All Part 1 Incidents - Annual YTD Avg: 2,155 (Bar Chart)

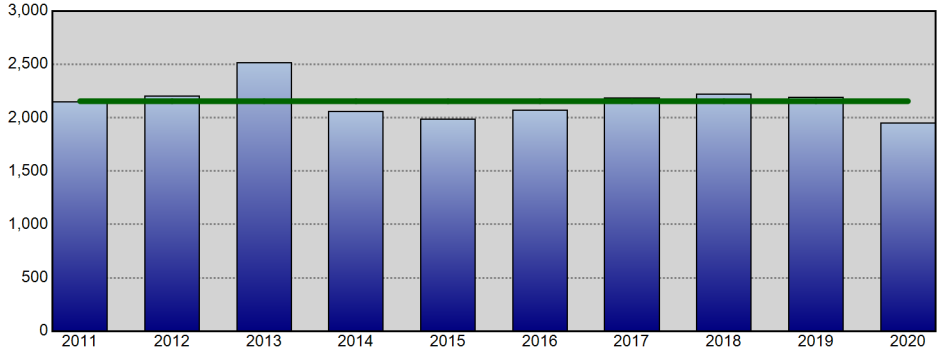

All Part 1 Incidents - Annual YTD Avg: 2,155 (Line Chart)

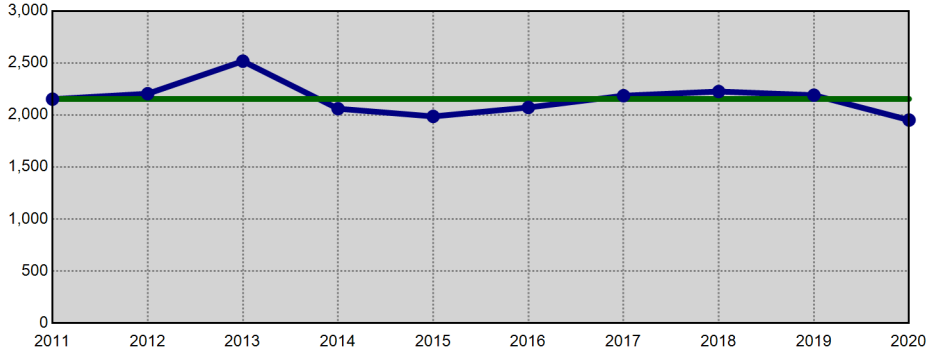

Violent Crime - Annual YTD Avg: 266 (Bar Chart)

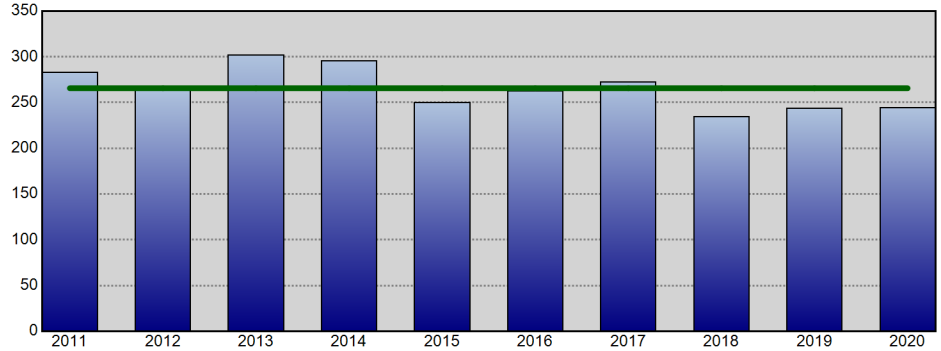

Violent Crime - Annual YTD Avg: 266 (Line Chart)

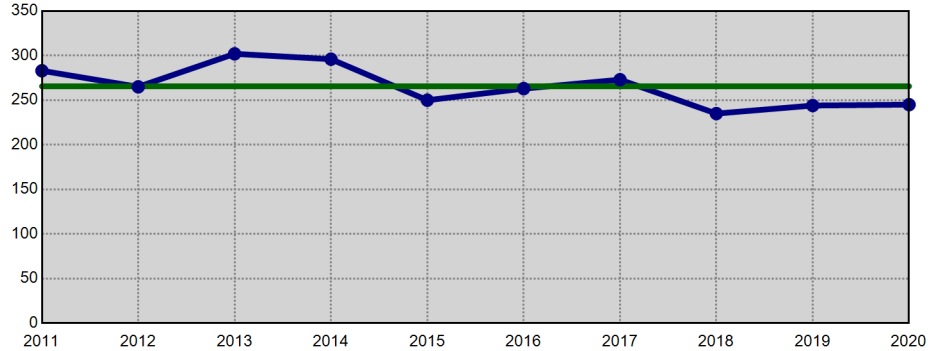

Property Crime - Annual YTD Avg: 1,890 (Bar Chart)

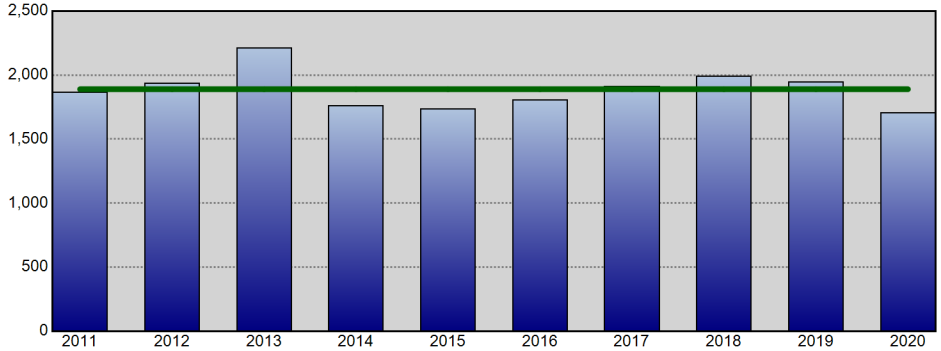

Property Crime - Annual YTD Avg: 1,890 (Line Chart)

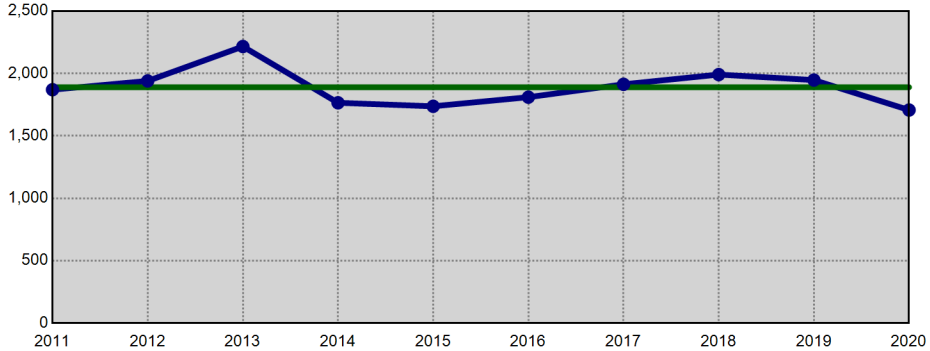

Information summarized for CompStat week ending 08/01/2020. The horizontal line on each chart represents the average of the prior 9 YTD offense totals.

Sourced from MNPD ARMS on 8/4/2020 11:03:07 AM. The figures above were sourced from incident reports using Uniform Crime Reporting definitions and reporting guidelines, based on the date when the crime was reported. This report is intended to be a management and planning tool and does not reflect the official UCR counts for the department. Incidents where a location is unknown or unspecified are included in the countywide totals.

East Precinct UCR Incidents - YTD Comparisons

Aggregated by precinct (incident location). Based on date when each incident was reported.

METROPOLITAN POLICE DEPARTMENT
of Nashville and Davidson County

All Part 1 Incidents - Annual YTD Avg: 2,286 (Bar Chart)

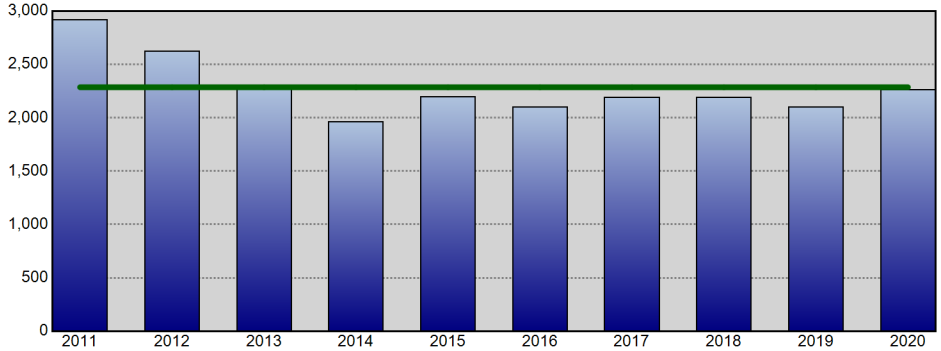

All Part 1 Incidents - Annual YTD Avg: 2,286 (Line Chart)

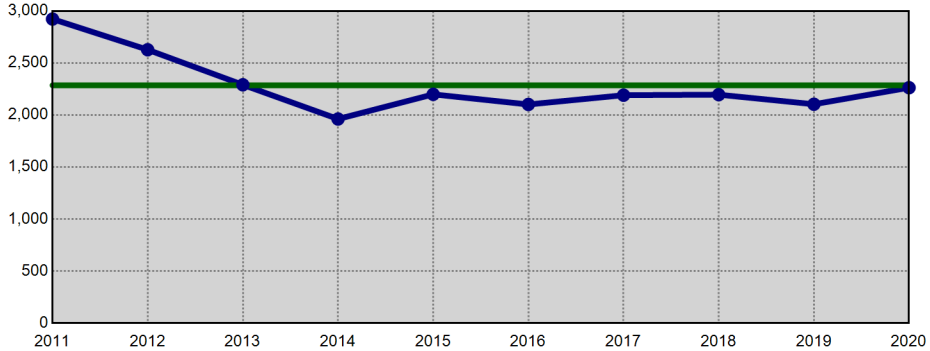

Violent Crime - Annual YTD Avg: 612 (Bar Chart)

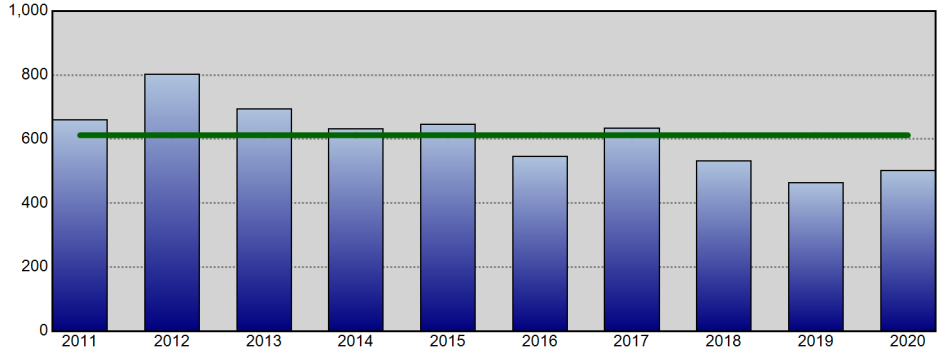

Violent Crime - Annual YTD Avg: 612 (Line Chart)

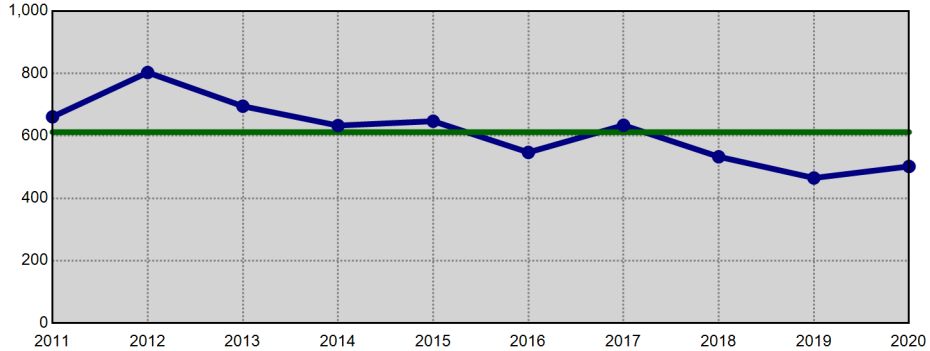

Property Crime - Annual YTD Avg: 1,674 (Bar Chart)

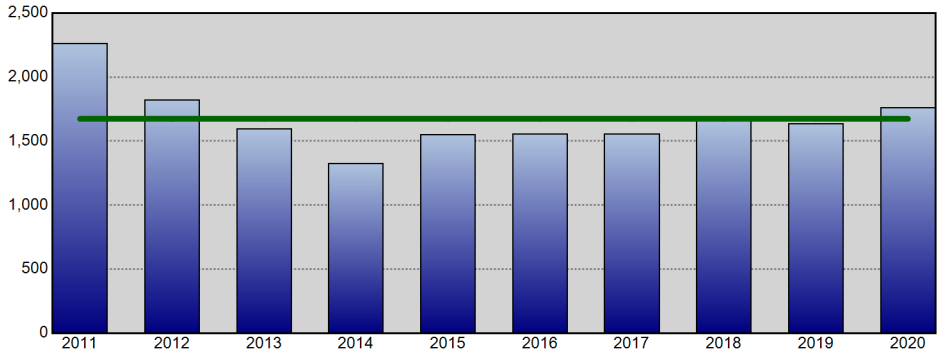

Property Crime - Annual YTD Avg: 1,674 (Line Chart)

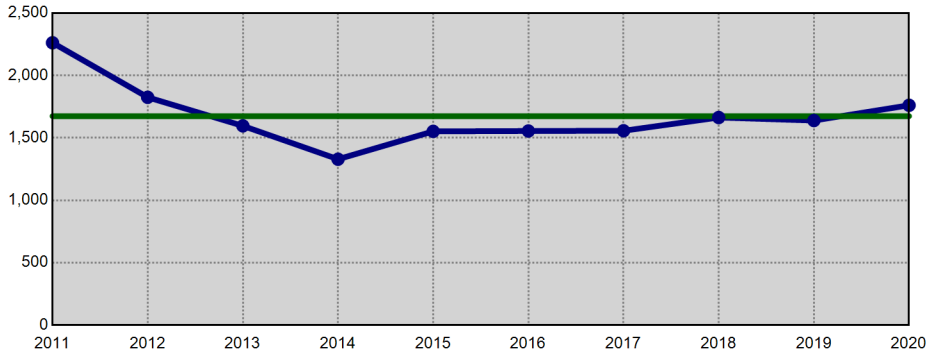

Information summarized for CompStat week ending 08/01/2020. The horizontal line on each chart represents the average of the prior 9 YTD offense totals.

Sourced from MNPD ARMS on 8/4/2020 11:03:08 AM. The figures above were sourced from incident reports using Uniform Crime Reporting definitions and reporting guidelines, based on the date when the crime was reported. This report is intended to be a management and planning tool and does not reflect the official UCR counts for the department. Incidents where a location is unknown or unspecified are included in the countywide totals.

South Precinct UCR Incidents - YTD Comparisons

Aggregated by precinct (incident location). Based on date when each incident was reported.

METROPOLITAN POLICE DEPARTMENT
of Nashville and Davidson County

All Part 1 Incidents - Annual YTD Avg: 3,624 (Bar Chart)

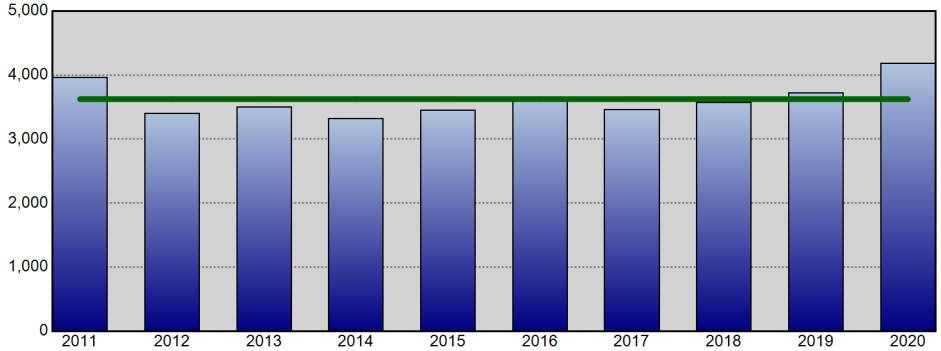

All Part 1 Incidents - Annual YTD Avg: 3,624 (Line Chart)

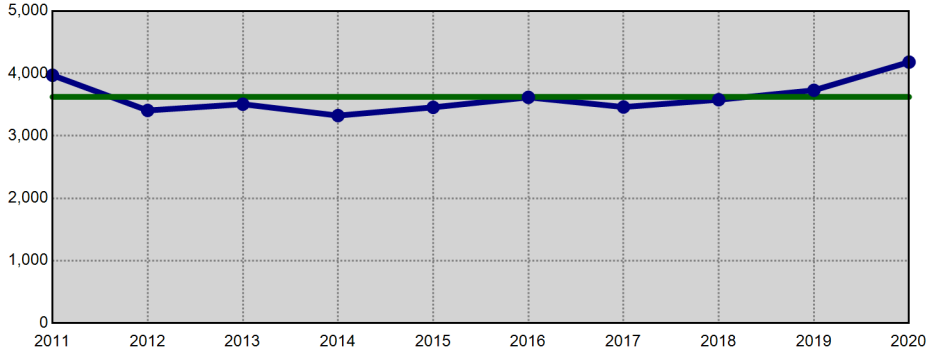

Violent Crime - Annual YTD Avg: 874 (Bar Chart)

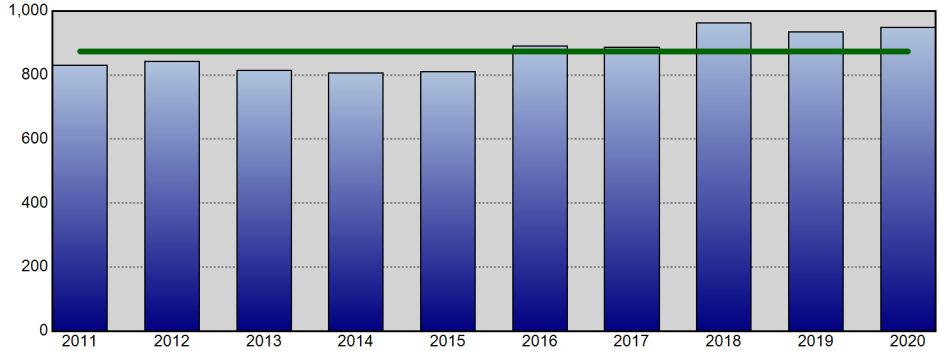

Violent Crime - Annual YTD Avg: 874 (Line Chart)

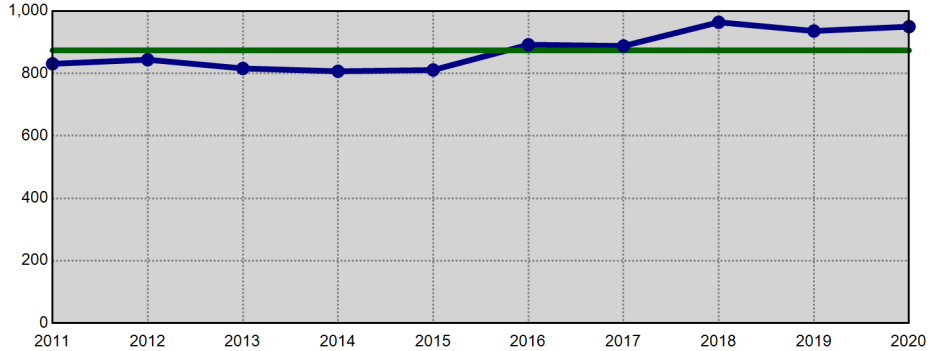

Property Crime - Annual YTD Avg: 2,750 (Bar Chart)

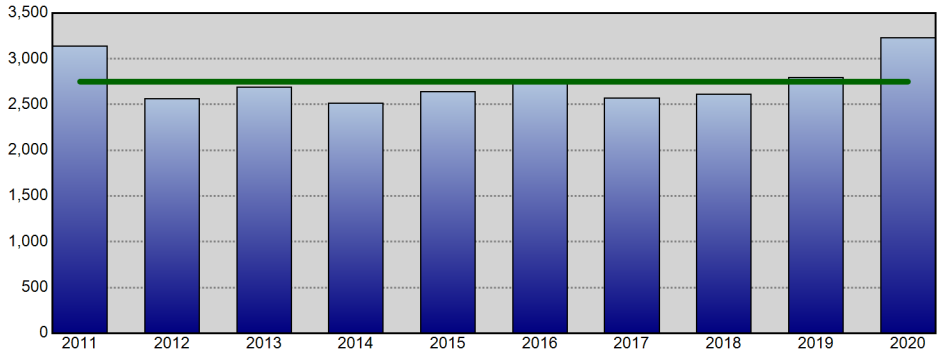

Property Crime - Annual YTD Avg: 2,750 (Line Chart)

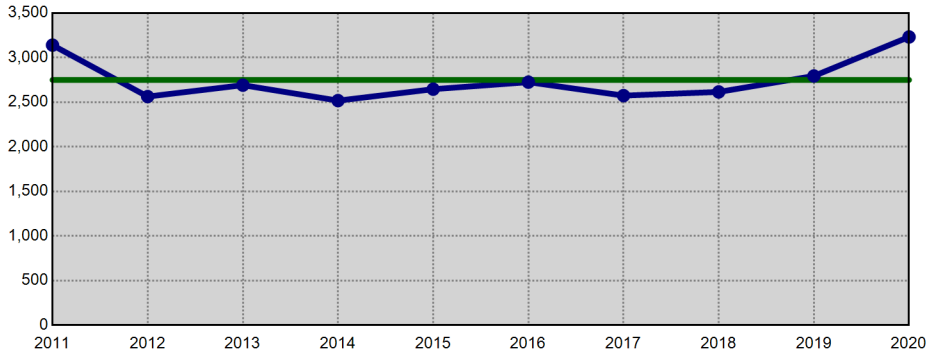

Information summarized for CompStat week ending 08/01/2020. The horizontal line on each chart represents the average of the prior 9 YTD offense totals.

Sourced from MNPD ARMS on 8/4/2020 11:03:09 AM. The figures above were sourced from incident reports using Uniform Crime Reporting definitions and reporting guidelines, based on the date when the crime was reported. This report is intended to be a management and planning tool and does not reflect the official UCR counts for the department. Incidents where a location is unknown or unspecified are included in the countywide totals.

Central Precinct UCR Incidents - YTD Comparisons

Aggregated by precinct (incident location). Based on date when each incident was reported.

METROPOLITAN POLICE DEPARTMENT
of Nashville and Davidson County

All Part 1 Incidents - Annual YTD Avg: 976 (Bar Chart)

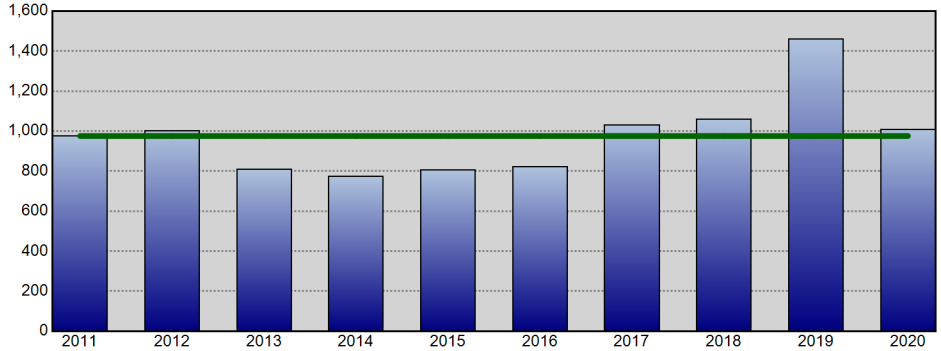

All Part 1 Incidents - Annual YTD Avg: 976 (Line Chart)

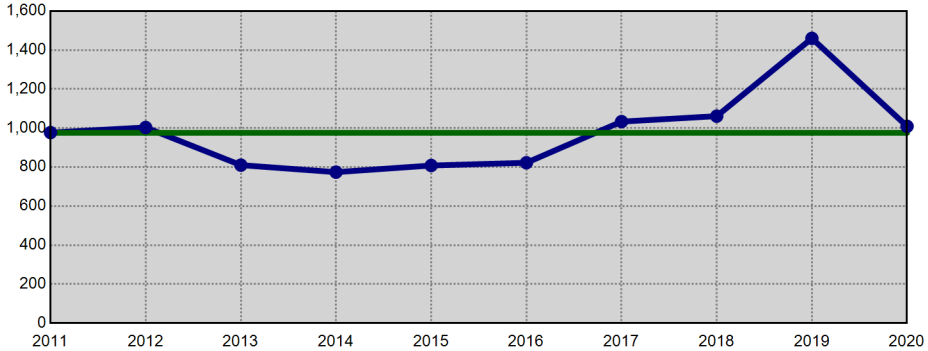

Violent Crime - Annual YTD Avg: 215 (Bar Chart)

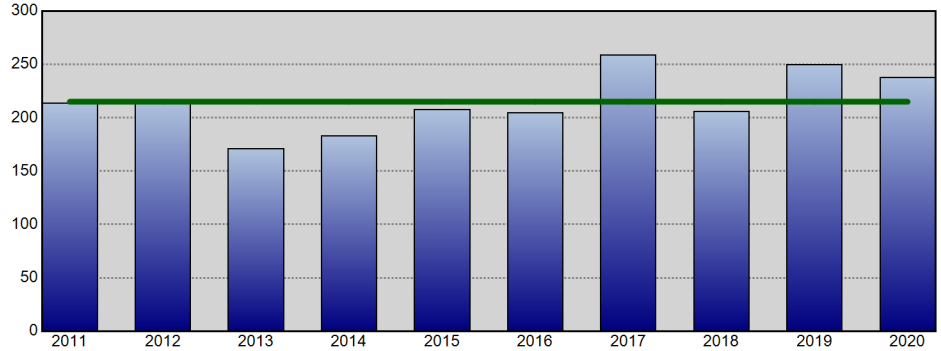

Violent Crime - Annual YTD Avg: 215 (Line Chart)

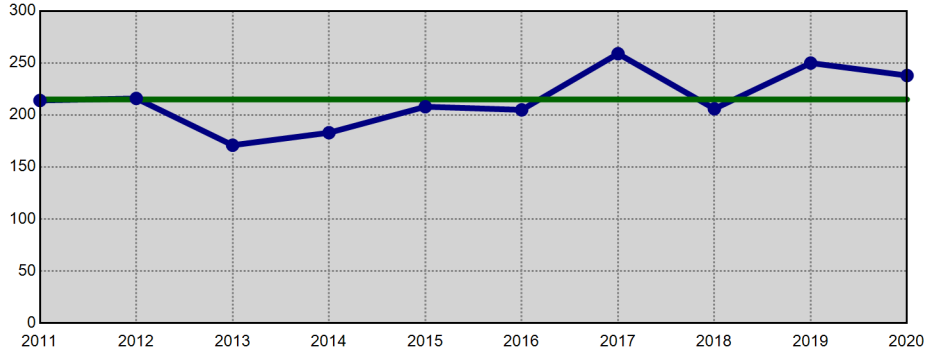

Property Crime - Annual YTD Avg: 761 (Bar Chart)

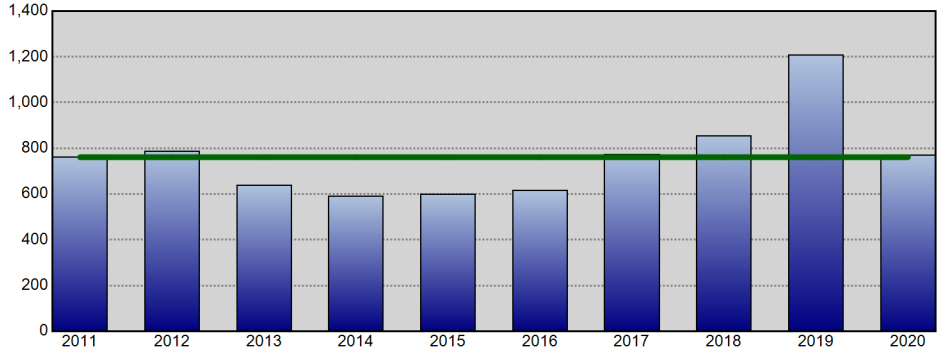

Property Crime - Annual YTD Avg: 761 (Line Chart)

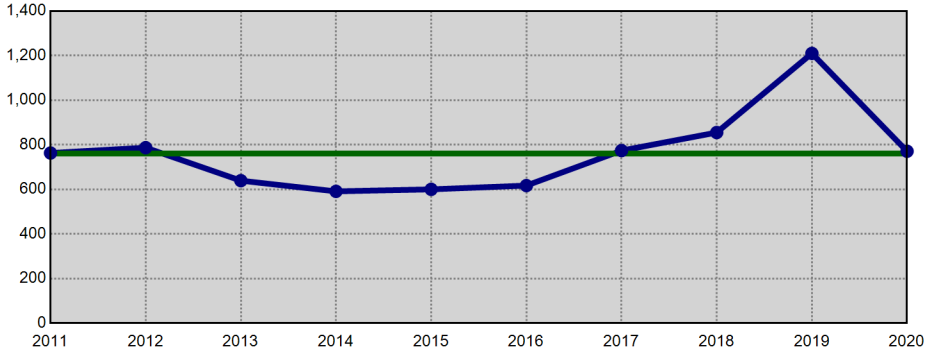

Information summarized for CompStat week ending 08/01/2020. The horizontal line on each chart represents the average of the prior 9 YTD offense totals.

Sourced from MNPD ARMS on 8/4/2020 11:03:09 AM. The figures above were sourced from incident reports using Uniform Crime Reporting definitions and reporting guidelines, based on the date when the crime was reported. This report is intended to be a management and planning tool and does not reflect the official UCR counts for the department. Incidents where a location is unknown or unspecified are included in the countywide totals.

Hermitage Precinct UCR Incidents - YTD Comparisons

METROPOLITAN POLICE DEPARTMENT
of Nashville and Davidson County

Aggregated by precinct (incident location). Based on date when each incident was reported.

All Part 1 Incidents - Annual YTD Avg: 3,550 (Bar Chart)

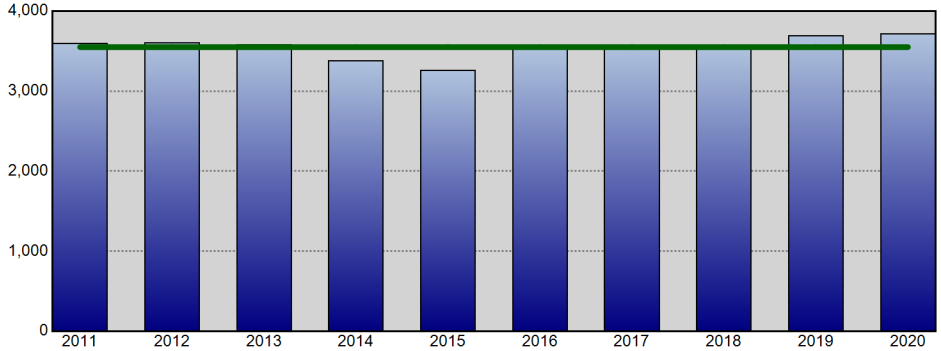

All Part 1 Incidents - Annual YTD Avg: 3,550 (Line Chart)

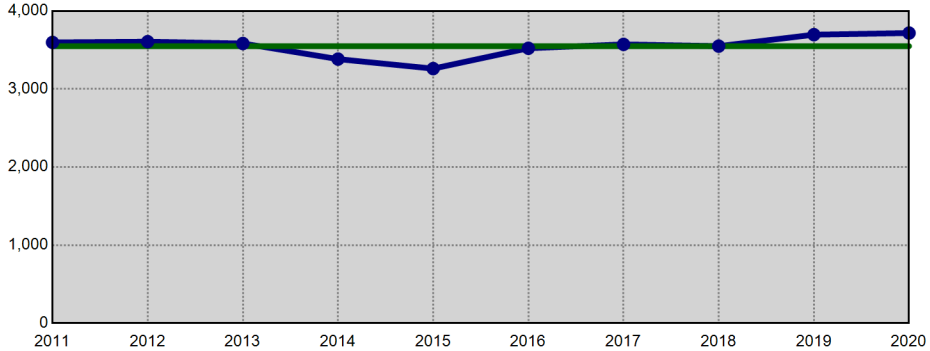

Violent Crime - Annual YTD Avg: 777 (Bar Chart)

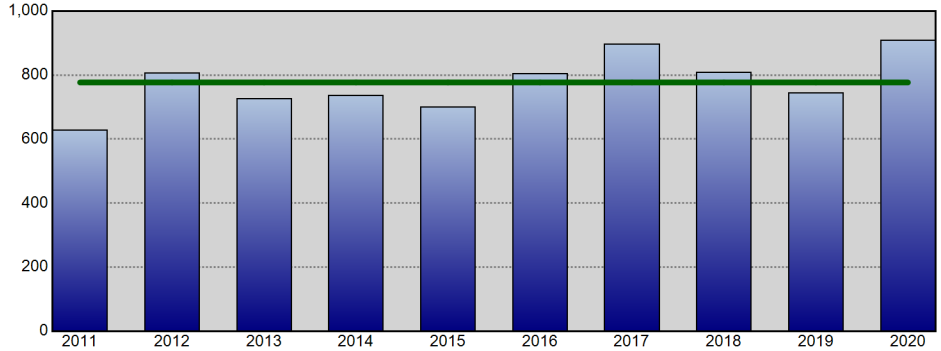

Violent Crime - Annual YTD Avg: 777 (Line Chart)

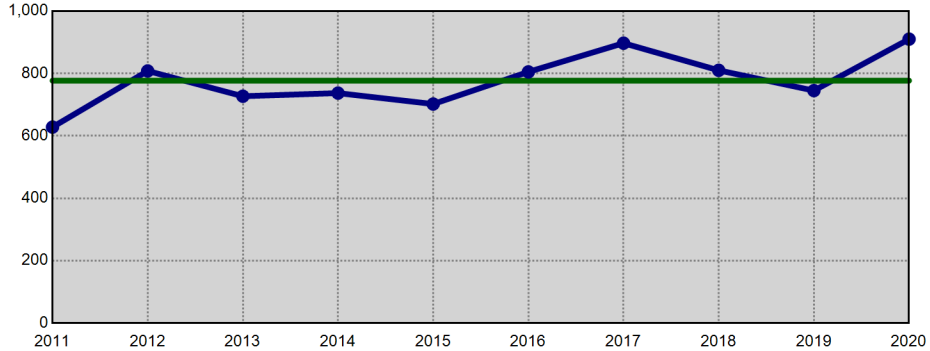

Property Crime - Annual YTD Avg: 2,773 (Bar Chart)

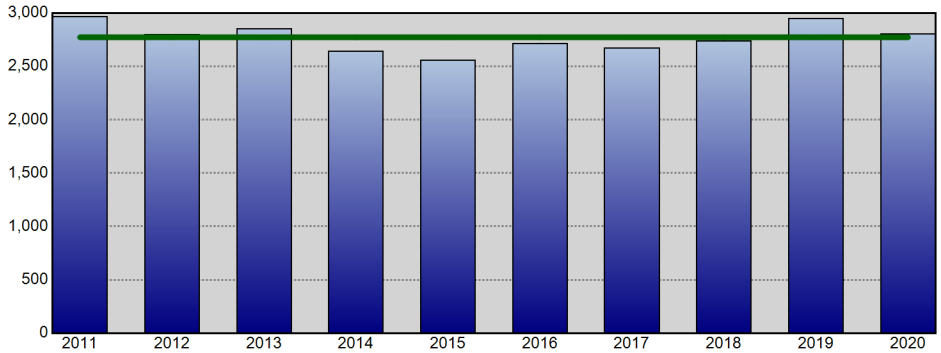

Property Crime - Annual YTD Avg: 2,773 (Line Chart)

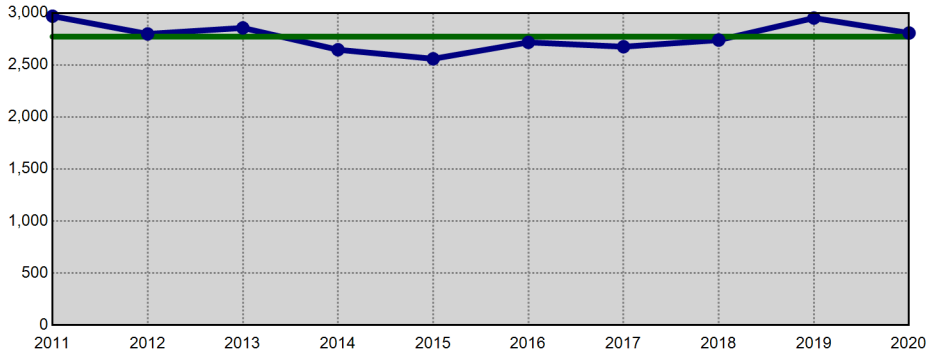

Information summarized for CompStat week ending 08/01/2020. The horizontal line on each chart represents the average of the prior 9 YTD offense totals.

Sourced from MNPD ARMS on 8/4/2020 11:03:10 AM. The figures above were sourced from incident reports using Uniform Crime Reporting definitions and reporting guidelines, based on the date when the crime was reported. This report is intended to be a management and planning tool and does not reflect the official UCR counts for the department. Incidents where a location is unknown or unspecified are included in the countywide totals.

North Precinct UCR Incidents - YTD Comparisons

Aggregated by precinct (incident location). Based on date when each incident was reported.

METROPOLITAN POLICE DEPARTMENT
of Nashville and Davidson County

All Part 1 Incidents - Annual YTD Avg: 2,437 (Bar Chart)

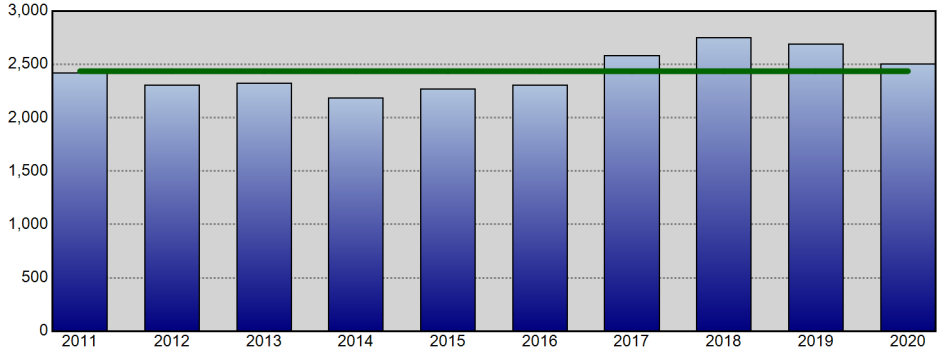

All Part 1 Incidents - Annual YTD Avg: 2,437 (Line Chart)

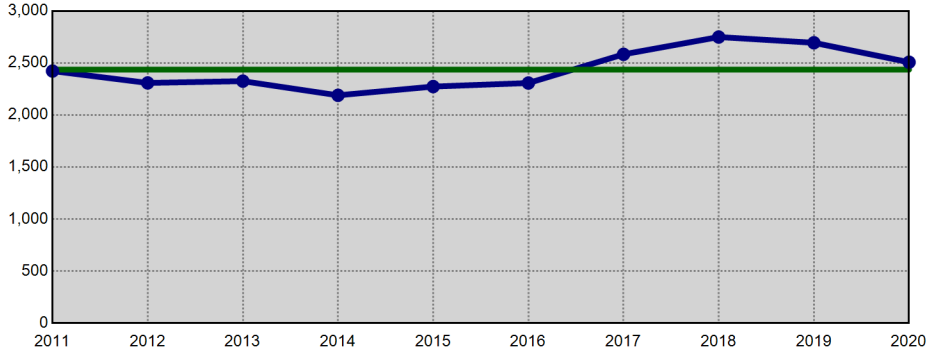

Violent Crime - Annual YTD Avg: 783 (Bar Chart)

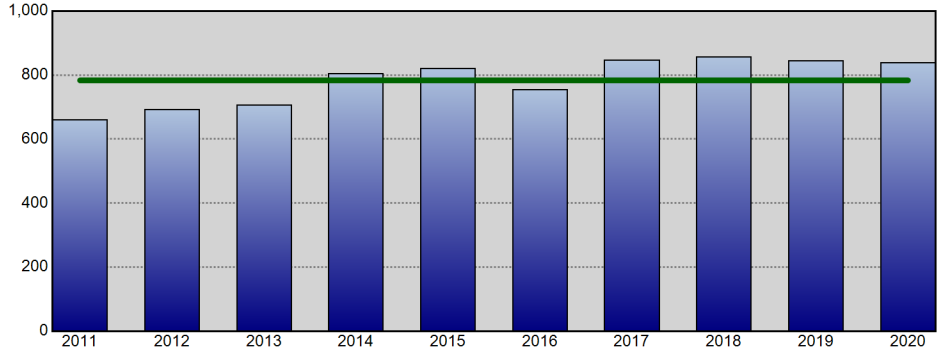

Violent Crime - Annual YTD Avg: 783 (Line Chart)

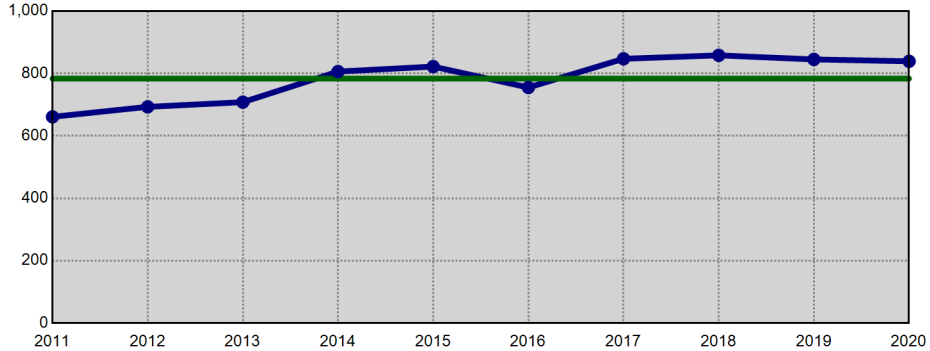

Property Crime - Annual YTD Avg: 1,653 (Bar Chart)

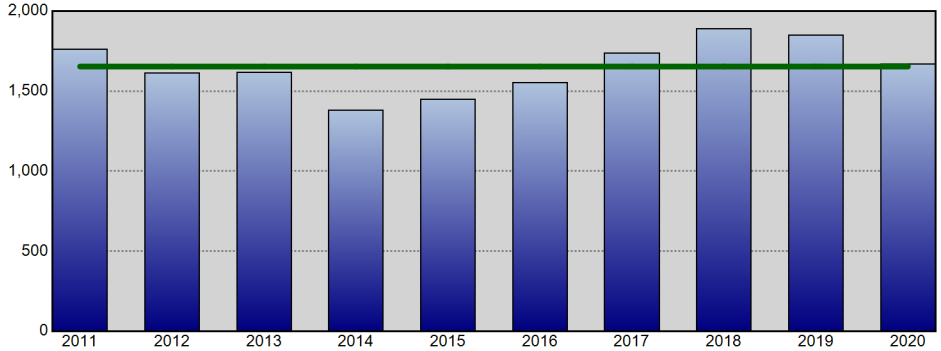

Property Crime - Annual YTD Avg: 1,653 (Line Chart)

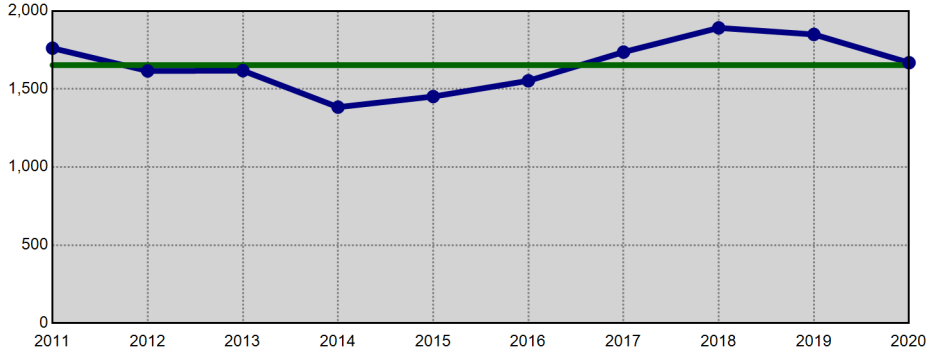

Information summarized for CompStat week ending 08/01/2020. The horizontal line on each chart represents the average of the prior 9 YTD offense totals.

Sourced from MNPD ARMS on 8/4/2020 11:03:11 AM. The figures above were sourced from incident reports using Uniform Crime Reporting definitions and reporting guidelines, based on the date when the crime was reported. This report is intended to be a management and planning tool and does not reflect the official UCR counts for the department. Incidents where a location is unknown or unspecified are included in the countywide totals.

Madison Precinct UCR Incidents - YTD Comparisons

METROPOLITAN POLICE DEPARTMENT
of Nashville and Davidson County

Aggregated by precinct (incident location). Based on date when each incident was reported.

All Part 1 Incidents - Annual YTD Avg: 2,177 (Bar Chart)

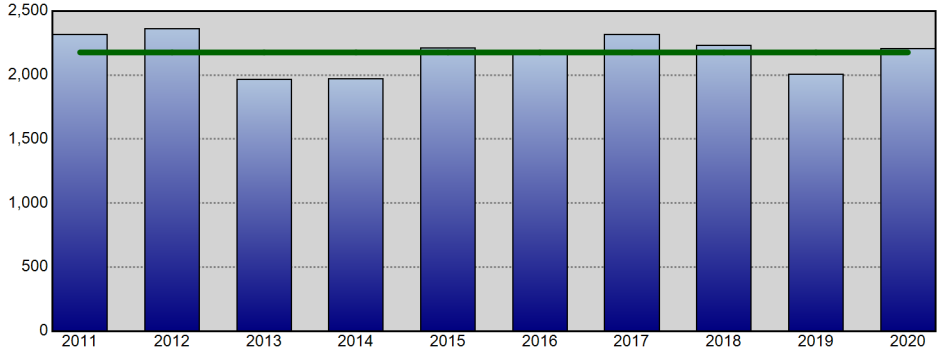

All Part 1 Incidents - Annual YTD Avg: 2,177 (Line Chart)

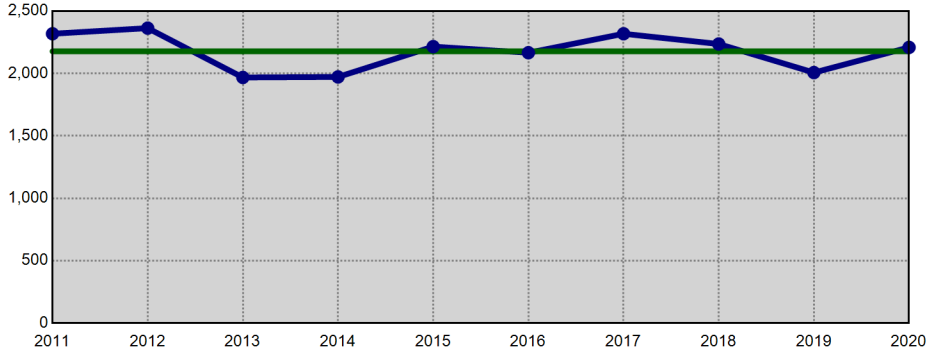

Violent Crime - Annual YTD Avg: 484 (Bar Chart)

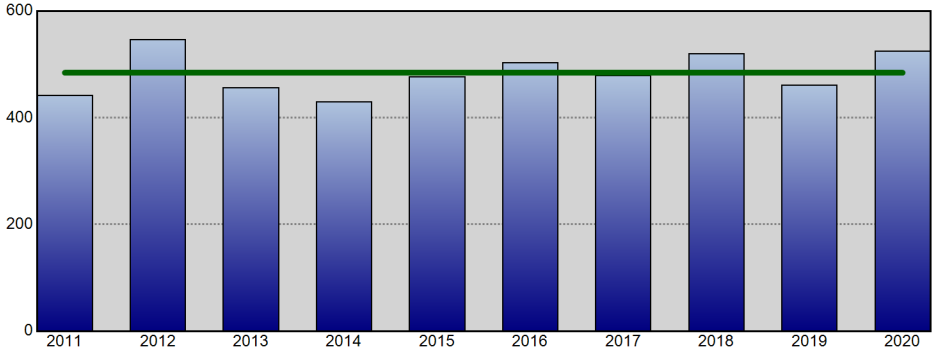

Violent Crime - Annual YTD Avg: 484 (Line Chart)

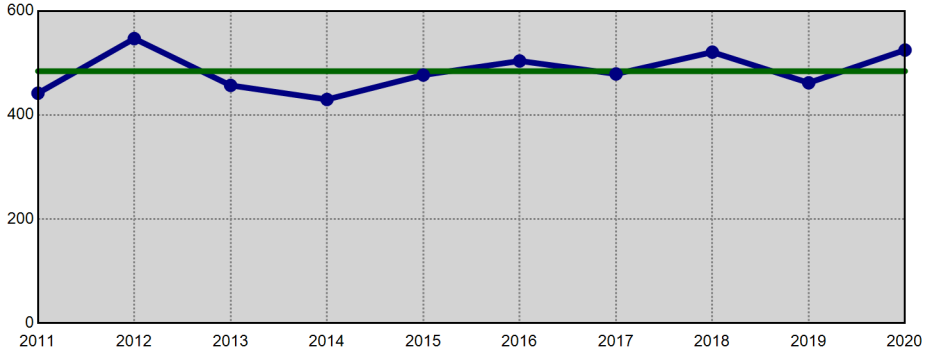

Property Crime - Annual YTD Avg: 1,693 (Bar Chart)

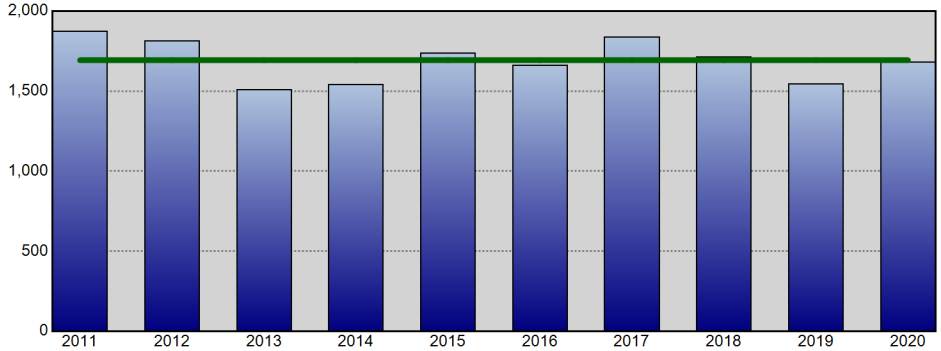

Property Crime - Annual YTD Avg: 1,693 (Line Chart)

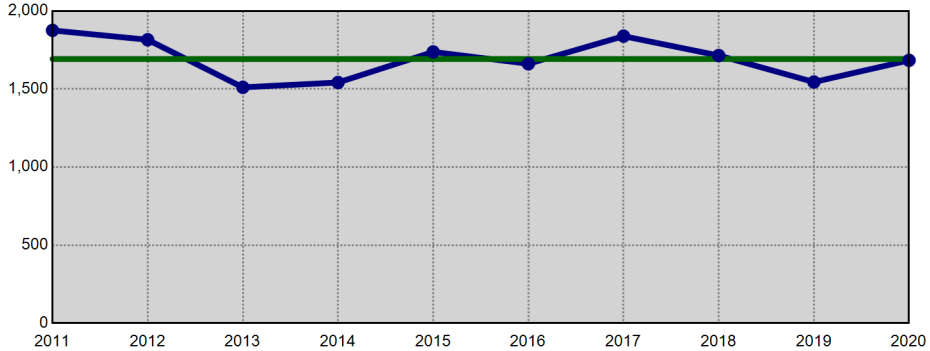

Information summarized for CompStat week ending 08/01/2020. The horizontal line on each chart represents the average of the prior 9 YTD offense totals.

Sourced from MNPD ARMS on 8/4/2020 11:03:11 AM. The figures above were sourced from incident reports using Uniform Crime Reporting definitions and reporting guidelines, based on the date when the crime was reported. This report is intended to be a management and planning tool and does not reflect the official UCR counts for the department. Incidents where a location is unknown or unspecified are included in the countywide totals.

Midtown Hills Precinct UCR Incidents - YTD Comparisons

Aggregated by precinct (incident location). Based on date when each incident was reported.

METROPOLITAN POLICE DEPARTMENT
of Nashville and Davidson County

All Part 1 Incidents - Annual YTD Avg: 2,400 (Bar Chart)

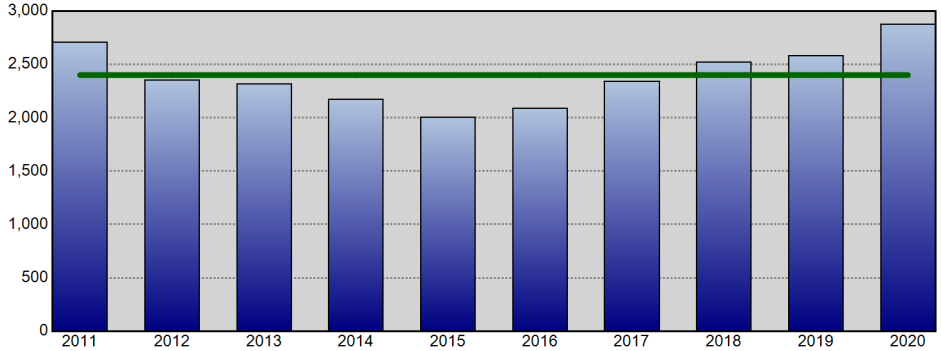

All Part 1 Incidents - Annual YTD Avg: 2,400 (Line Chart)

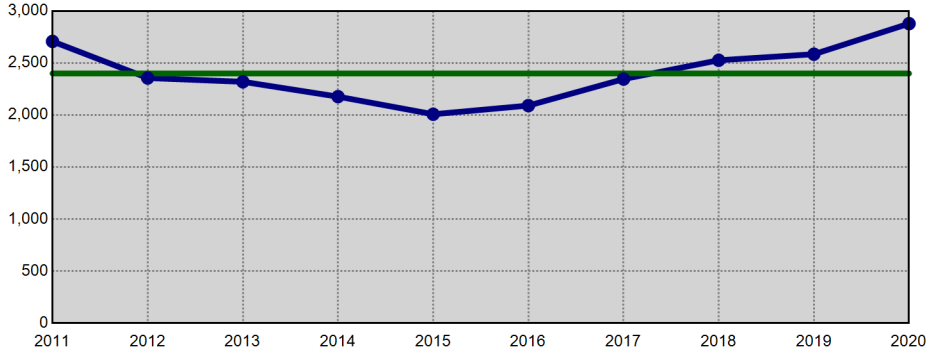

Violent Crime - Annual YTD Avg: 392 (Bar Chart)

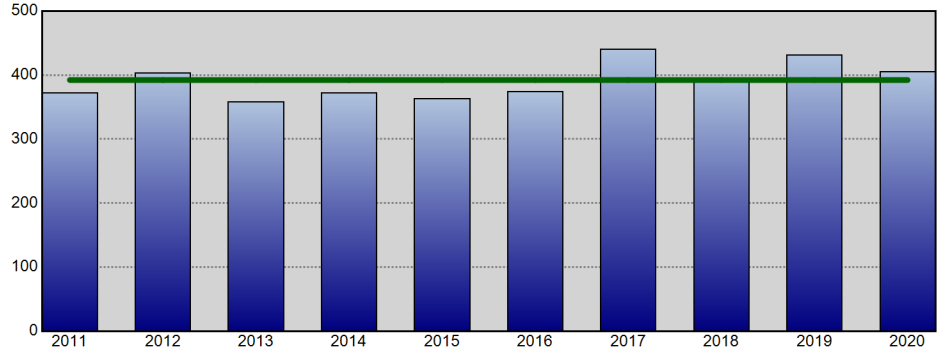

Violent Crime - Annual YTD Avg: 392 (Line Chart)

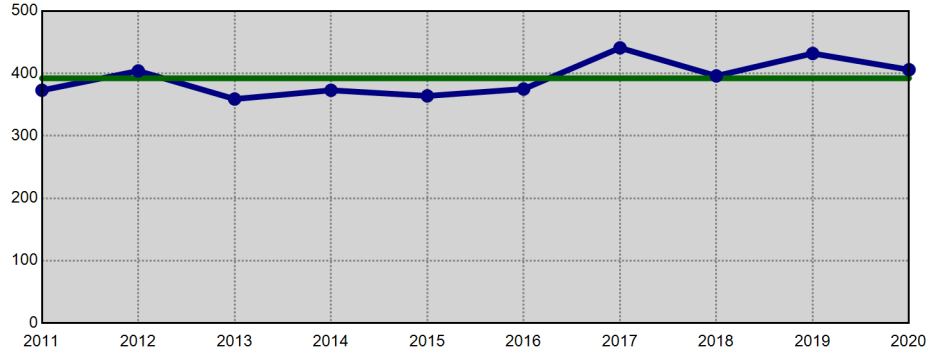

Property Crime - Annual YTD Avg: 2,007 (Bar Chart)

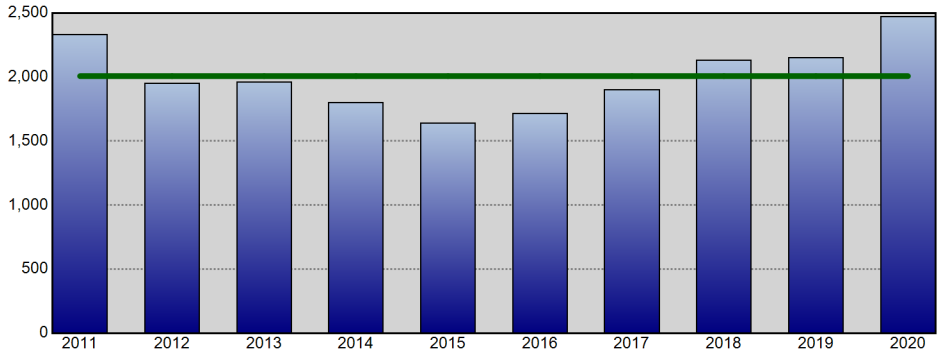

Property Crime - Annual YTD Avg: 2,007 (Line Chart)

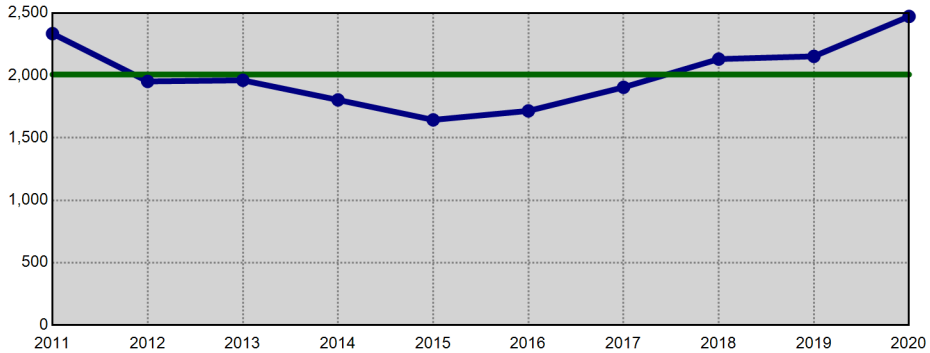

Information summarized for CompStat week ending 08/01/2020. The horizontal line on each chart represents the average of the prior 9 YTD offense totals.

Sourced from MNPD ARMS on 8/4/2020 11:03:12 AM. The figures above were sourced from incident reports using Uniform Crime Reporting definitions and reporting guidelines, based on the date when the crime was reported. This report is intended to be a management and planning tool and does not reflect the official UCR counts for the department. Incidents where a location is unknown or unspecified are included in the countywide totals.

County Calendar Year to Calendar Year Comparison

METROPOLITAN POLICE DEPARTMENT
of Nashville and Davidson County

Comparisons of Annual Totals for the Past Ten Years

Aggregated by precinct (incident location). Based on date when each incident was reported.

		Homicide	Forcible Rape	Commercial Robbery	Street Robbery	Total Robbery	Aggravated Assault	Commercial Burglary	Residential Burglary	Total Burglary	Larceny	Auto Theft	Violent Offenses	Property Offenses	Part I Offenses
2018 to	2018	89	575	275	1,856	2,131	5,023	1,070	2,566	3,636	21,023	3,134	7,818	27,793	35,611
2019	2019	85	522	248	1,746	1,994	4,987	1,069	2,350	3,419	22,003	2,810	7,588	28,232	35,820
	% Change	-4.5%	-9.2%	-9.8%	-5.9%	-6.4%	-0.7%	-0.1%	-8.4%	-6.0%	4.7%	-10.3%	-2.9%	1.6%	0.6%
2017 to	2017	111	562	321	1,747	2,068	5,072	1,312	2,911	4,223	19,221	2,588	7,813	26,032	33,845
2019	2019	85	522	248	1,746	1,994	4,987	1,069	2,350	3,419	22,003	2,810	7,588	28,232	35,820
	% Change	-23.4%	-7.1%	-22.7%	-0.1%	-3.6%	-1.7%	-18.5%	-19.3%	-19.0%	14.5%	8.6%	-2.9%	8.5%	5.8%
2016 to	2016	81	568	305	1,703	2,008	4,911	960	3,630	4,590	18,771	1,735	7,568	25,096	32,664
2019	2019	85	522	248	1,746	1,994	4,987	1,069	2,350	3,419	22,003	2,810	7,588	28,232	35,820
	% Change	4.9%	-8.1%	-18.7%	2.5%	-0.7%	1.5%	11.4%	-35.3%	-25.5%	17.2%	62.0%	0.3%	12.5%	9.7%
2015 to	2015	80	605	251	1,649	1,900	4,931	909	4,209	5,118	18,785	1,434	7,516	25,337	32,853
2019	2019	85	522	248	1,746	1,994	4,987	1,069	2,350	3,419	22,003	2,810	7,588	28,232	35,820
	% Change	6.3%	-13.7%	-1.2%	5.9%	4.9%	1.1%	17.6%	-44.2%	-33.2%	17.1%	96.0%	1.0%	11.4%	9.0%
2014 to	2014	42	601	209	1,329	1,538	5,257	940	3,836	4,776	17,916	1,108	7,438	23,800	31,238
2019	2019	85	522	248	1,746	1,994	4,987	1,069	2,350	3,419	22,003	2,810	7,588	28,232	35,820
	% Change	102.4%	-13.1%	18.7%	31.4%	29.6%	-5.1%	13.7%	-38.7%	-28.4%	22.8%	153.6%	2.0%	18.6%	14.7%
2013 to	2013	42	528	225	1,409	1,634	4,806	890	4,788	5,678	18,100	1,203	7,010	24,981	31,991
2019	2019	85	522	248	1,746	1,994	4,987	1,069	2,350	3,419	22,003	2,810	7,588	28,232	35,820
	% Change	102.4%	-1.1%	10.2%	23.9%	22.0%	3.8%	20.1%	-50.9%	-39.8%	21.6%	133.6%	8.2%	13.0%	12.0%
2012 to	2012	59	544	237	1,480	1,717	5,371	1,012	4,733	5,745	19,216	1,386	7,691	26,347	34,038
2019	2019	85	522	248	1,746	1,994	4,987	1,069	2,350	3,419	22,003	2,810	7,588	28,232	35,820
	% Change	44.1%	-4.0%	4.6%	18.0%	16.1%	-7.1%	5.6%	-50.3%	-40.5%	14.5%	102.7%	-1.3%	7.2%	5.2%
2011 to	2011	51	550	290	1,588	1,878	4,921	1,118	6,298	7,416	20,249	1,770	7,400	29,435	36,835
2019	2019	85	522	248	1,746	1,994	4,987	1,069	2,350	3,419	22,003	2,810	7,588	28,232	35,820
	% Change	66.7%	-5.1%	-14.5%	9.9%	6.2%	1.3%	-4.4%	-62.7%	-53.9%	8.7%	58.8%	2.5%	-4.1%	-2.8%
2010 to	2010	61	493	297	1,503	1,800	4,718	1,156	6,617	7,773	20,989	1,625	7,072	30,387	37,459
2019	2019	85	522	248	1,746	1,994	4,987	1,069	2,350	3,419	22,003	2,810	7,588	28,232	35,820
	% Change	39.3%	5.9%	-16.5%	16.2%	10.8%	5.7%	-7.5%	-64.5%	-56.0%	4.8%	72.9%	7.3%	-7.1%	-4.4%
2009 to	2009	81	498	303	1,719	2,022	4,741	1,185	5,545	6,730	21,826	1,743	7,342	30,299	37,641
2019	2019	85	522	248	1,746	1,994	4,987	1,069	2,350	3,419	22,003	2,810	7,588	28,232	35,820
	% Change	4.9%	4.8%	-18.2%	1.6%	-1.4%	5.2%	-9.8%	-57.6%	-49.2%	0.8%	61.2%	3.4%	-6.8%	-4.8%

Information summarized for CompStat week ending 08/01/2020.

Sourced from MNPD ARMS on 8/4/2020 11:03:13 AM. The figures above were sourced from incident reports using Uniform Crime Reporting definitions and reporting guidelines, based on the date when the crime was reported. This report is intended to be a management and planning tool and does not reflect the official UCR counts for the department. Incidents where a location is unknown or unspecified are included in the countywide totals..

County UCR Incidents - Annual Comparison Charts

Aggregated by precinct (incident location). Based on date when each incident was reported.

METROPOLITAN POLICE DEPARTMENT
of Nashville and Davidson County

Year End Total Part 1 Incidents - Prior 9 Year Annual Avg: 33,877

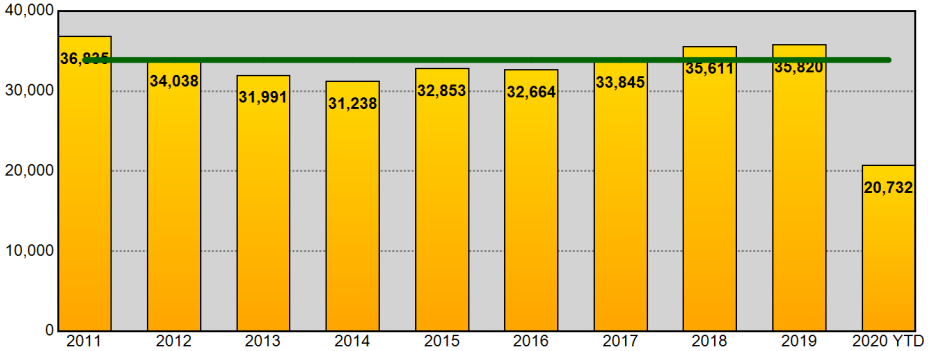

Year End Total Part 1 Incidents - Prior 9 Year Annual Avg: 33,877

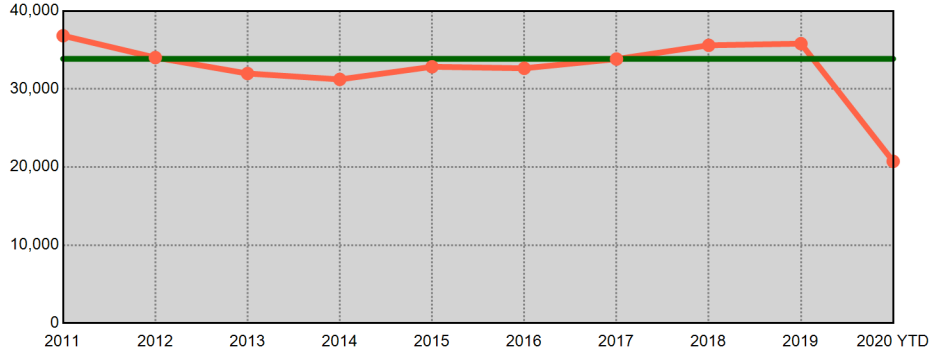

Year End Total Violent Part 1 Incidents - Prior 9 Year Annual Avg: 7,538

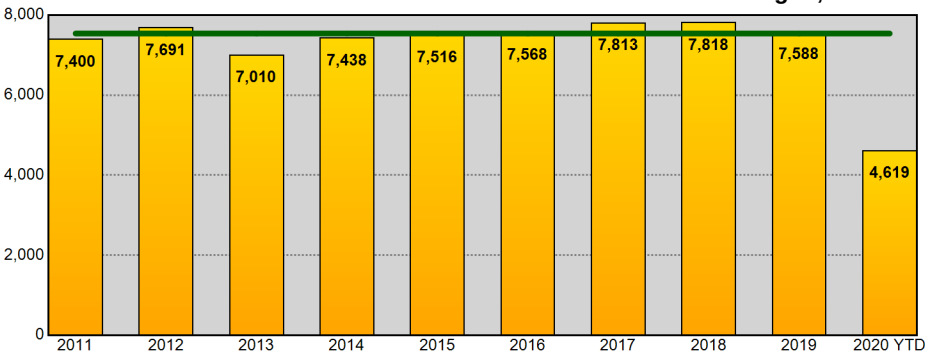

Year End Total Violent Part 1 Incidents - Prior 9 Year Annual Avg: 7,538

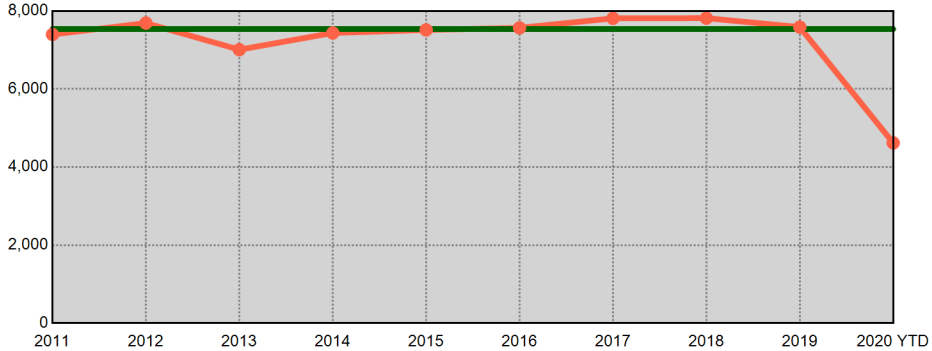

Year End Total Property Part 1 Incidents - Prior 9 Year Annual Avg: 26,339

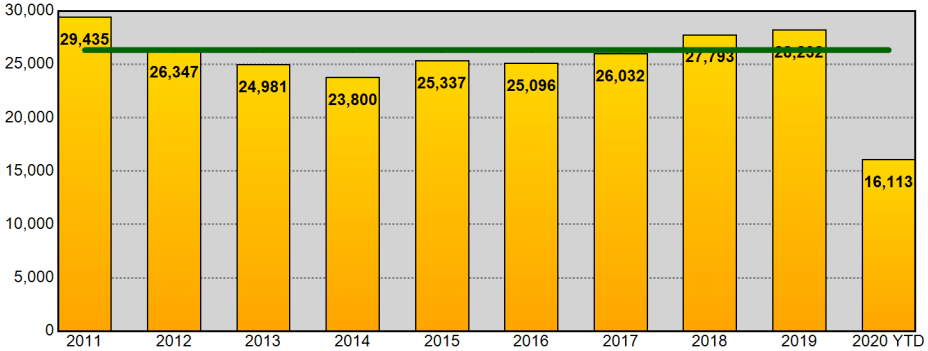

Year End Total Property Part 1 Incidents - Prior 9 Year Annual Avg: 26,339

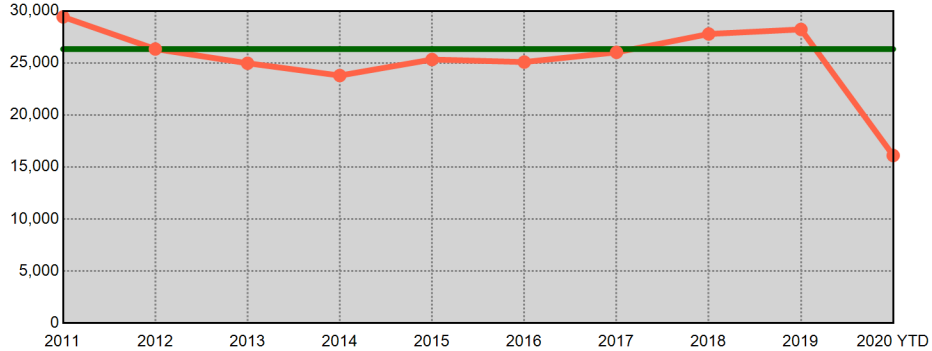

Information summarized for CompStat week ending 08/01/2020. Current year statistics are summarized for 2020 YTD. The horizontal line on each chart represents the average of the prior 9 year end offense totals.

Sourced from MNPD ARMS on 8/4/2020 11:03:13 AM. The figures above were sourced from incident reports using Uniform Crime Reporting definitions and reporting guidelines, based on the date when the crime was reported. This report is intended to be a management and planning tool and does not reflect the official UCR counts for the department. Incidents where a location is unknown or unspecified are included in the countywide totals.

West Precinct UCR Incidents - Annual Comparisons

Aggregated by precinct (incident location). Based on date when each incident was reported.

METROPOLITAN POLICE DEPARTMENT
of Nashville and Davidson County

Year End Total Part 1 Incidents - Prior 9 Year Annual Avg: 3,753

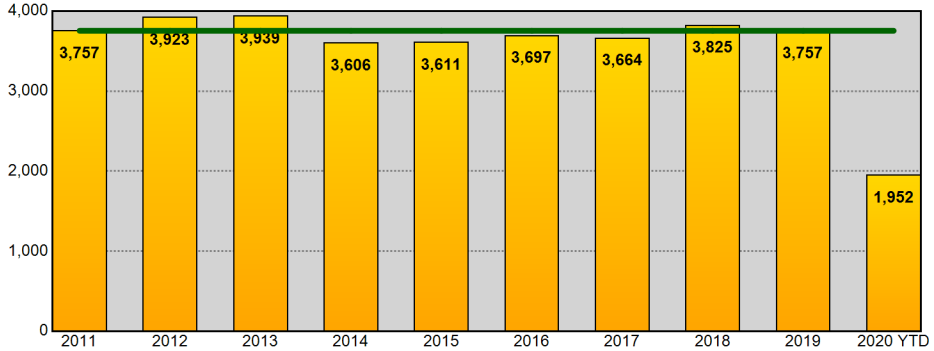

Year End Total Part 1 Incidents - Prior 9 Year Annual Avg: 3,753

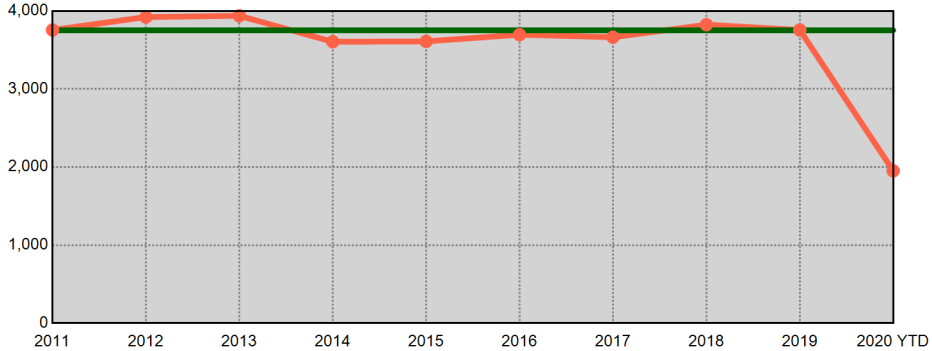

Year End Total Violent Part 1 Incidents - Prior 9 Year Annual Avg: 476

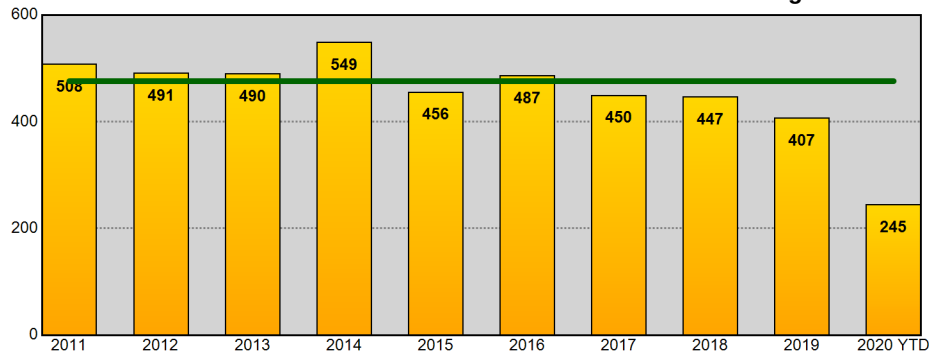

Year End Total Violent Part 1 Incidents - Prior 9 Year Annual Avg: 476

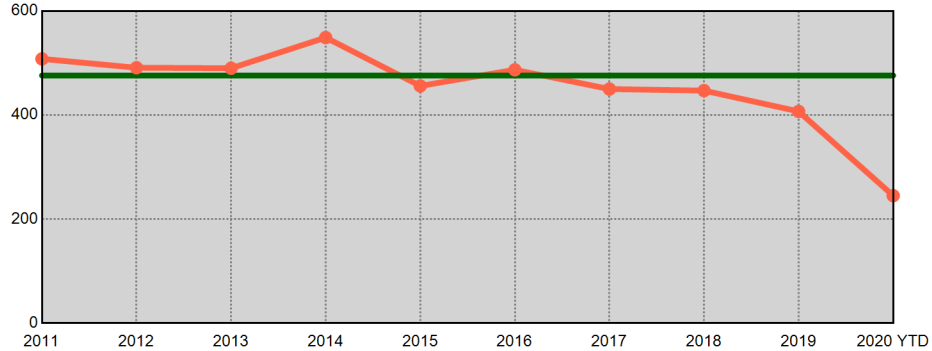

Year End Total Property Part 1 Incidents - Prior 9 Year Annual Avg: 3,277

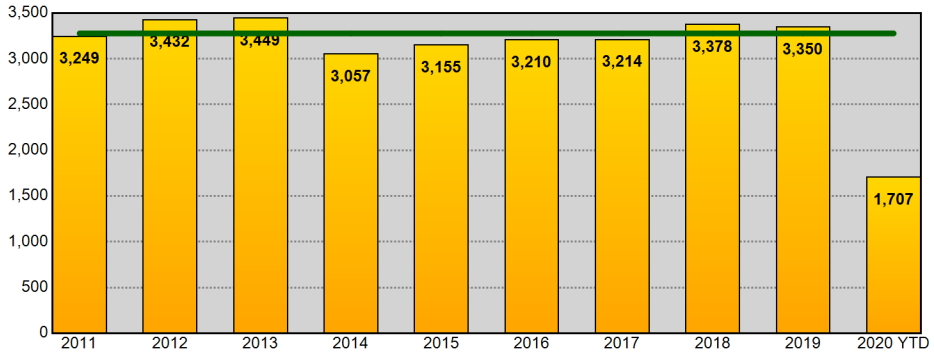

Year End Total Property Part 1 Incidents - Prior 9 Year Annual Avg: 3,277

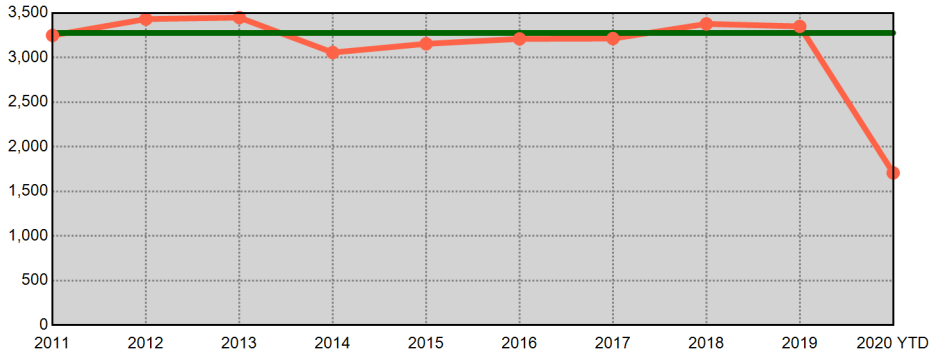

Information summarized for CompStat week ending 08/01/2020. Current year statistics are summarized for 2020 YTD. The horizontal line on each chart represents the average of the prior 9 year end offense totals.

Sourced from MNPD ARMS on 8/4/2020 11:03:14 AM. The figures above were sourced from incident reports using Uniform Crime Reporting definitions and reporting guidelines, based on the date when the crime was reported. This report is intended to be a management and planning tool and does not reflect the official UCR counts for the department. Incidents where a location is unknown or unspecified are included in the countywide totals.

East Precinct UCR Incidents - Annual Comparisons

Aggregated by precinct (incident location). Based on date when each incident was reported.

METROPOLITAN POLICE DEPARTMENT
of Nashville and Davidson County

Year End Total Part 1 Incidents - Prior 9 Year Annual Avg: 3,996

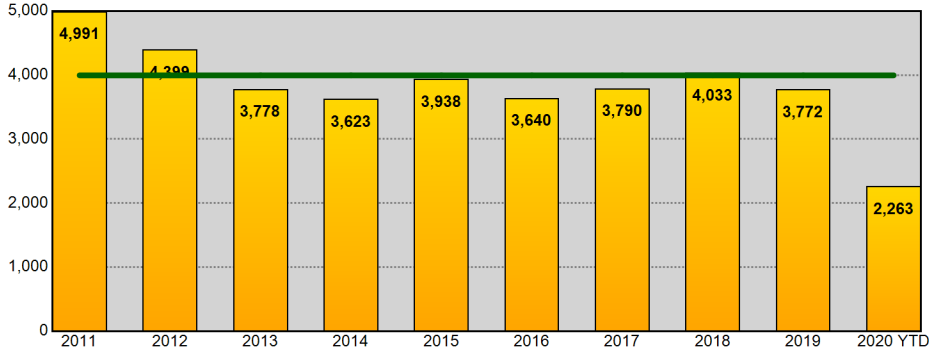

Year End Total Part 1 Incidents - Prior 9 Year Annual Avg: 3,996

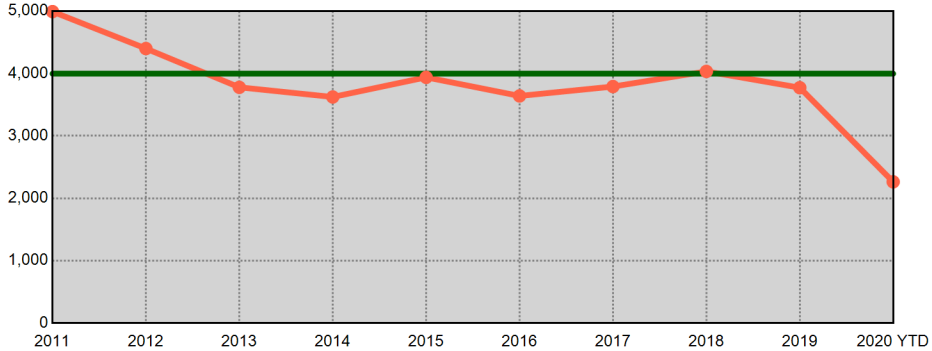

Year End Total Violent Part 1 Incidents - Prior 9 Year Annual Avg: 1,067

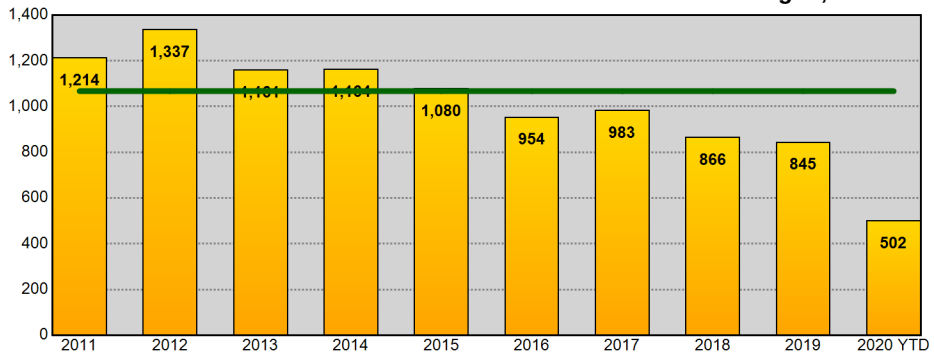

Year End Total Violent Part 1 Incidents - Prior 9 Year Annual Avg: 1,067

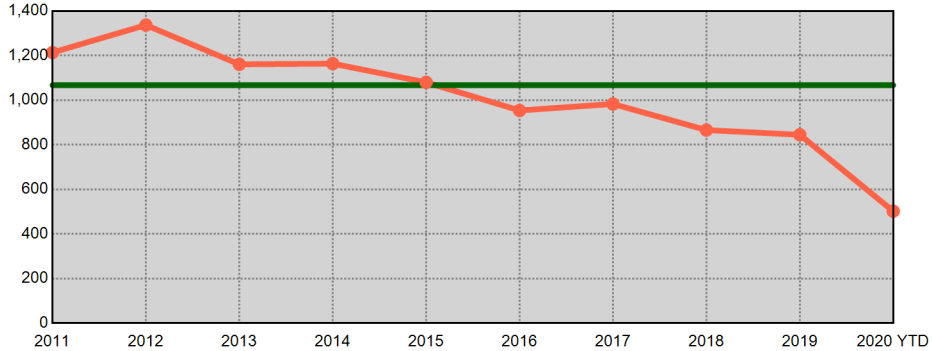

Year End Total Property Part 1 Incidents - Prior 9 Year Annual Avg: 2,929

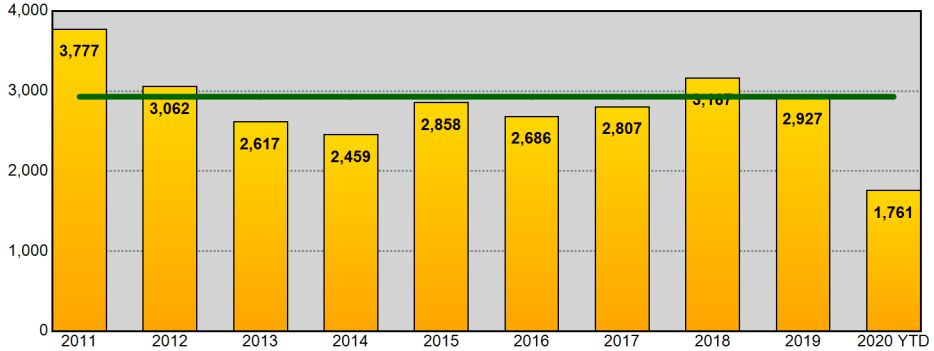

Year End Total Property Part 1 Incidents - Prior 9 Year Annual Avg: 2,929

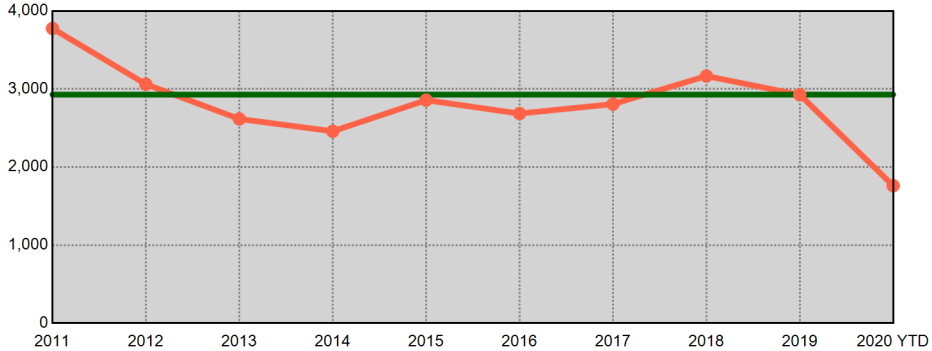

Information summarized for CompStat week ending 08/01/2020. Current year statistics are summarized for 2020 YTD. The horizontal line on each chart represents the average of the prior 9 year end offense totals.

Sourced from MNPD ARMS on 8/4/2020 11:03:14 AM. The figures above were sourced from incident reports using Uniform Crime Reporting definitions and reporting guidelines, based on the date when the crime was reported. This report is intended to be a management and planning tool and does not reflect the official UCR counts for the department. Incidents where a location is unknown or unspecified are included in the countywide totals.

South Precinct UCR Incidents - Annual Comparisons

Aggregated by precinct (incident location). Based on date when each incident was reported.

METROPOLITAN POLICE DEPARTMENT

of Nashville and Davidson County

Year End Total Part 1 Incidents - Prior 9 Year Annual Avg: 6,192

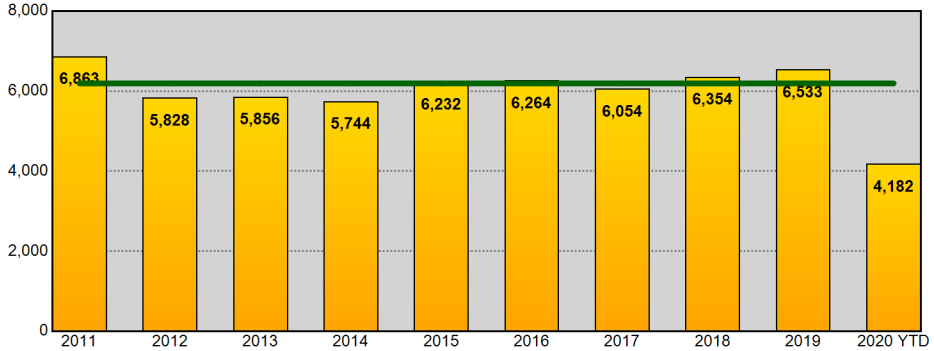

Year End Total Part 1 Incidents - Prior 9 Year Annual Avg: 6,192

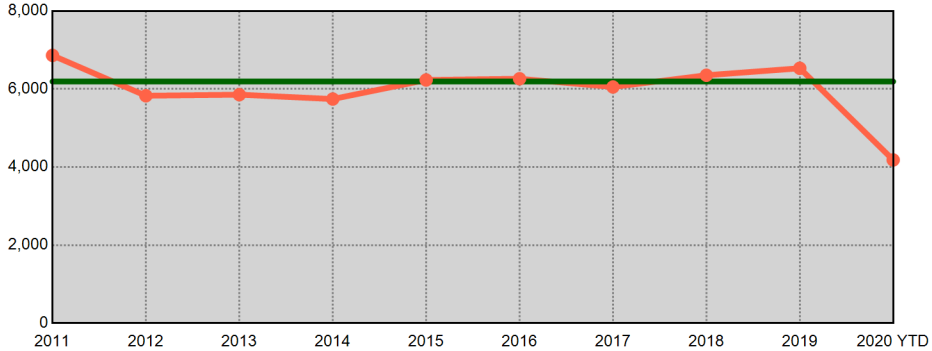

Year End Total Violent Part 1 Incidents - Prior 9 Year Annual Avg: 1,500

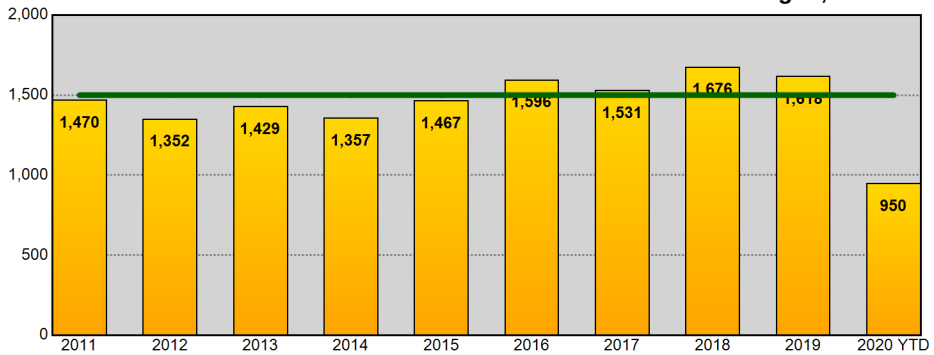

Year End Total Violent Part 1 Incidents - Prior 9 Year Annual Avg: 1,500

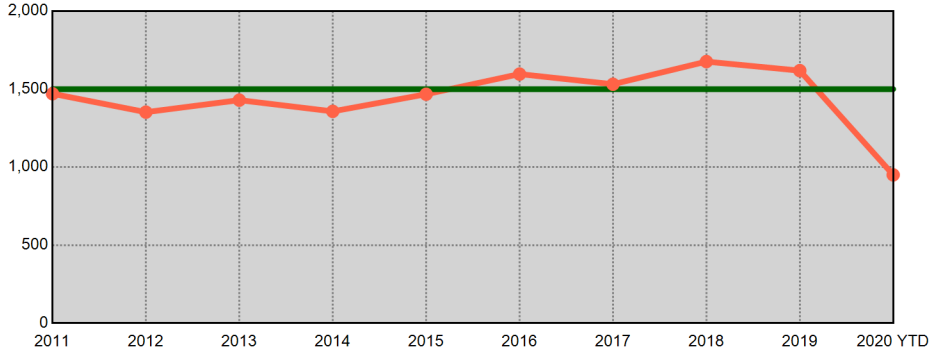

Year End Total Property Part 1 Incidents - Prior 9 Year Annual Avg: 4,692

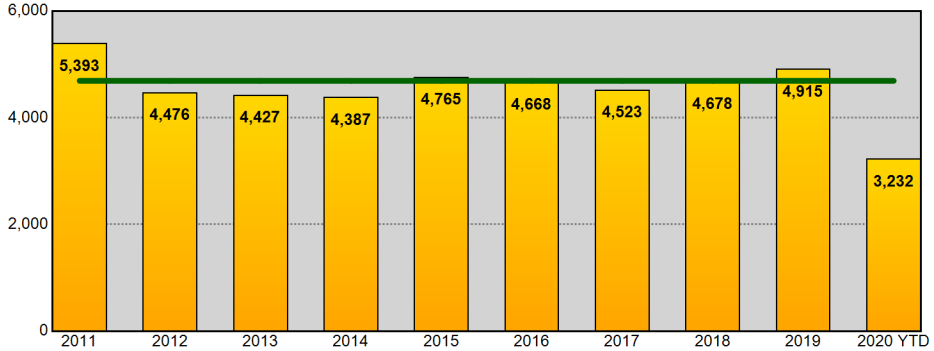

Year End Total Property Part 1 Incidents - Prior 9 Year Annual Avg: 4,692

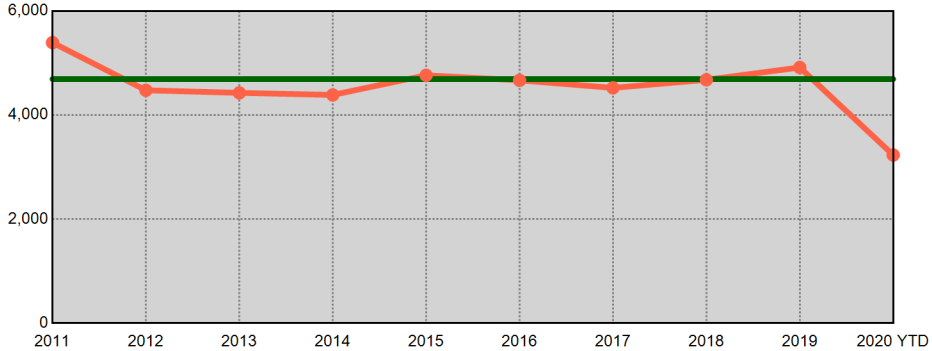

Information summarized for CompStat week ending 08/01/2020. Current year statistics are summarized for 2020 YTD. The horizontal line on each chart represents the average of the prior 9 year end offense totals.

Sourced from MNPD ARMS on 8/4/2020 11:03:15 AM. The figures above were sourced from incident reports using Uniform Crime Reporting definitions and reporting guidelines, based on the date when the crime was reported. This report is intended to be a management and planning tool and does not reflect the official UCR counts for the department. Incidents where a location is unknown or unspecified are included in the countywide totals.

Central Precinct UCR Incidents - Annual Comparisons

METROPOLITAN POLICE DEPARTMENT
of Nashville and Davidson County

Aggregated by precinct (incident location). Based on date when each incident was reported.

Year End Total Part 1 Incidents - Prior 9 Year Annual Avg: 1,755

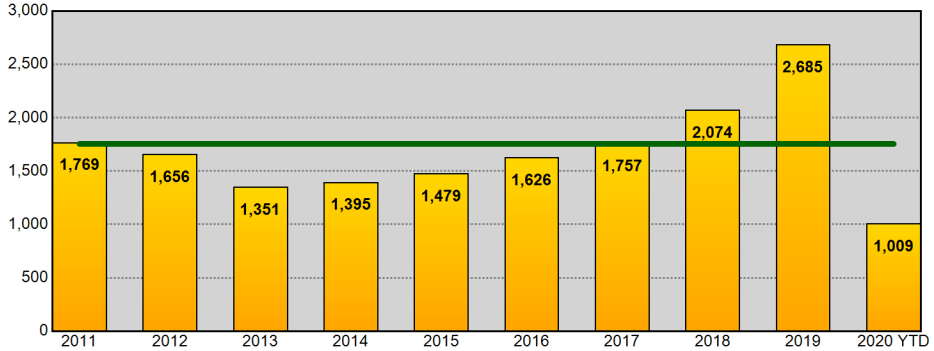

Year End Total Part 1 Incidents - Prior 9 Year Annual Avg: 1,755

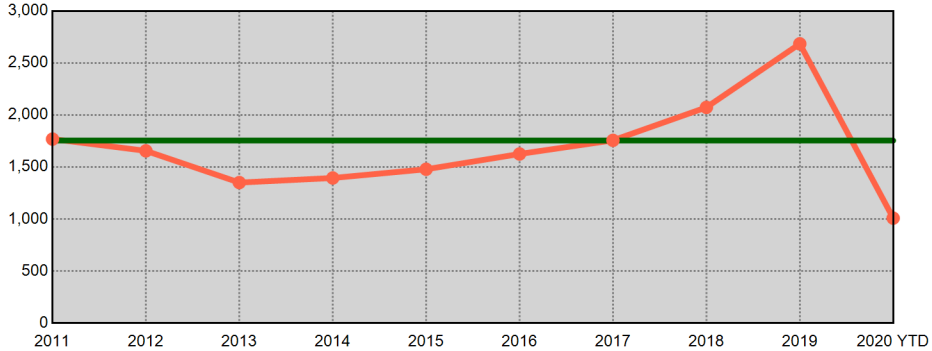

Year End Total Violent Part 1 Incidents - Prior 9 Year Annual Avg: 383

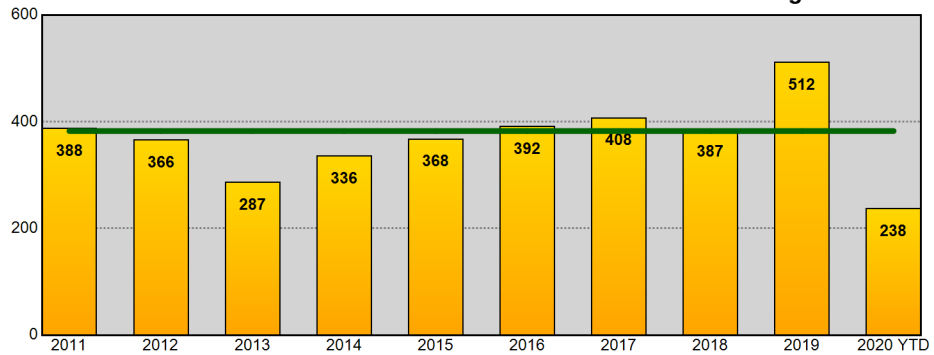

Year End Total Violent Part 1 Incidents - Prior 9 Year Annual Avg: 383

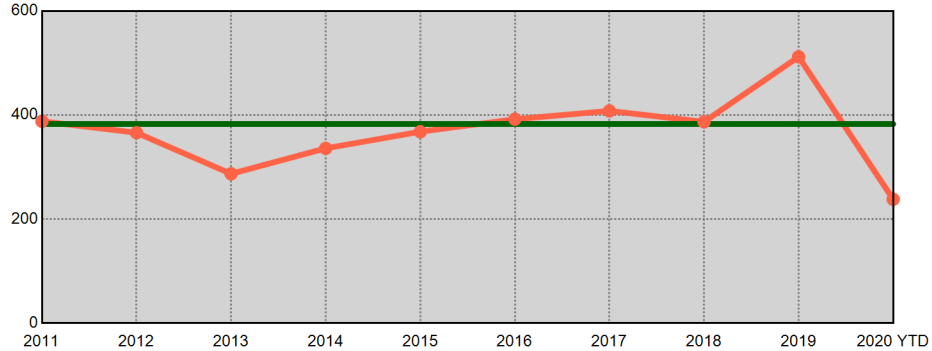

Year End Total Property Part 1 Incidents - Prior 9 Year Annual Avg: 1,372

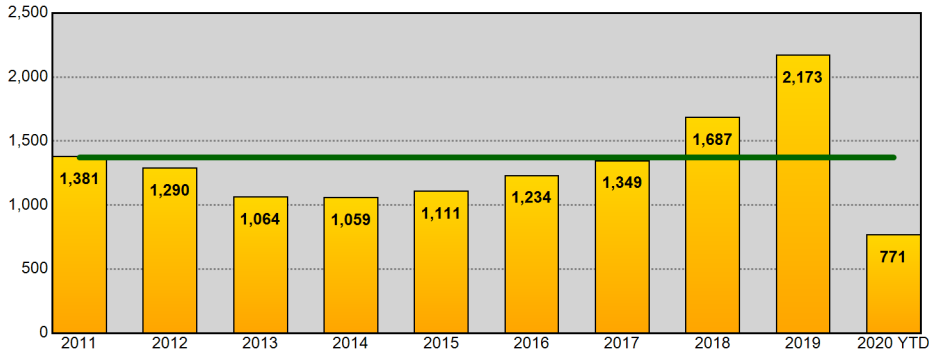

Year End Total Property Part 1 Incidents - Prior 9 Year Annual Avg: 1,372

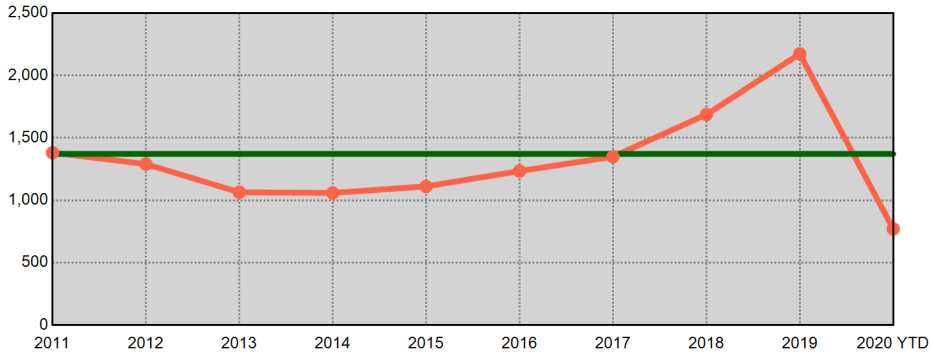

Information summarized for CompStat week ending 08/01/2020. Current year statistics are summarized for 2020 YTD. The horizontal line on each chart represents the average of the prior 9 year end offense totals.

Sourced from MNPD ARMS on 8/4/2020 11:03:16 AM. The figures above were sourced from incident reports using Uniform Crime Reporting definitions and reporting guidelines, based on the date when the crime was reported. This report is intended to be a management and planning tool and does not reflect the official UCR counts for the department. Incidents where a location is unknown or unspecified are included in the countywide totals.

Hermitage Precinct UCR Incidents - Annual Comparisons

Aggregated by precinct (incident location). Based on date when each incident was reported.

METROPOLITAN POLICE DEPARTMENT
of Nashville and Davidson County

Year End Total Part 1 Incidents - Prior 9 Year Annual Avg: 6,064

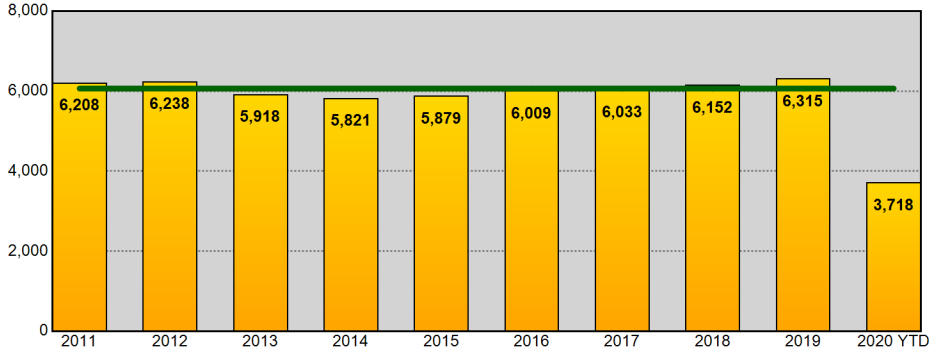

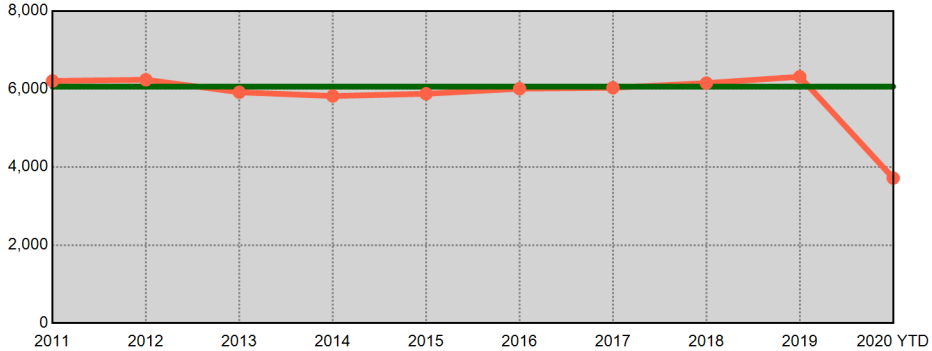

Year End Total Violent Part 1 Incidents - Prior 9 Year Annual Avg: 1,302

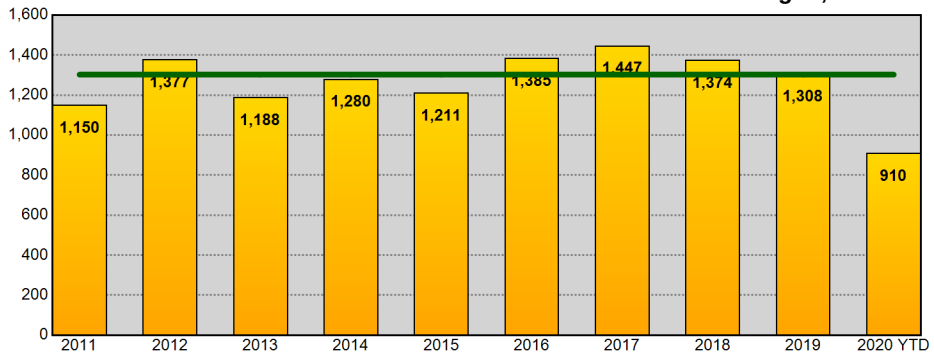

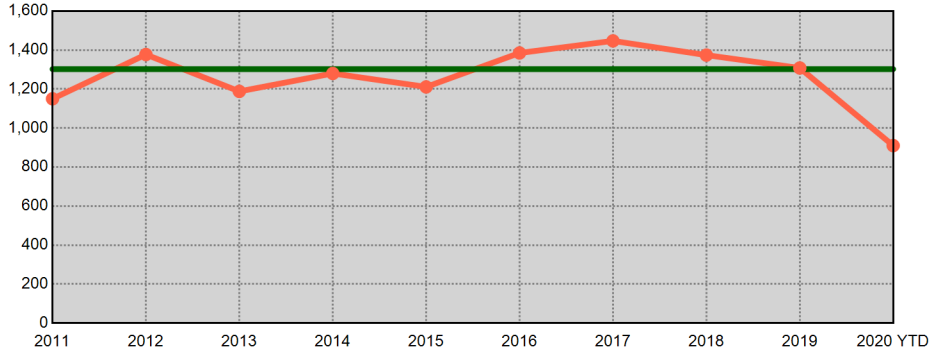

Year End Total Property Part 1 Incidents - Prior 9 Year Annual Avg: 4,761

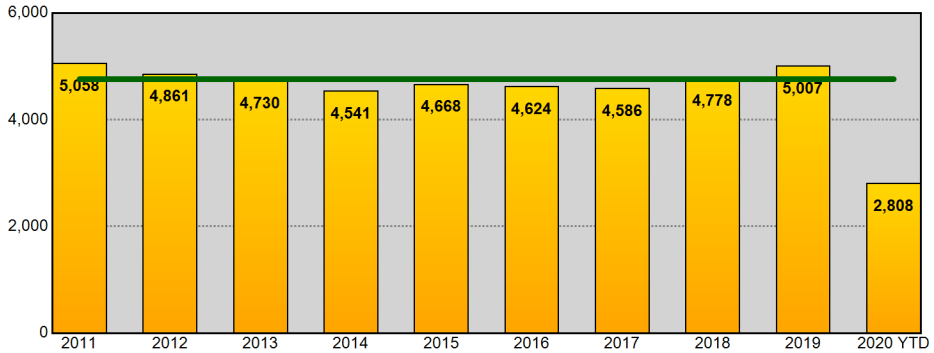

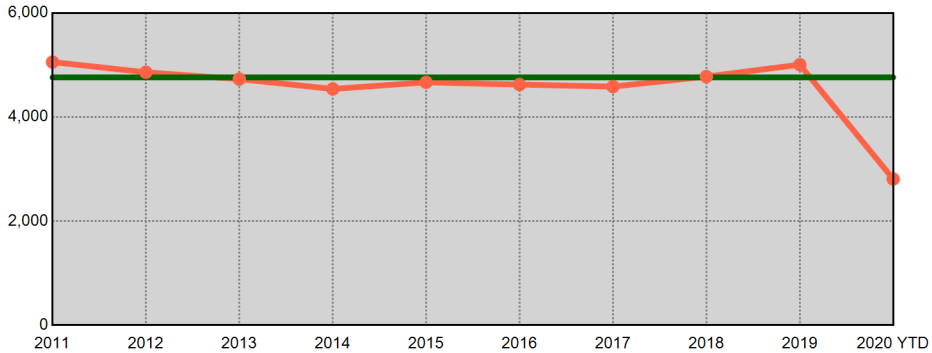

Information summarized for CompStat week ending 08/01/2020. Current year statistics are summarized for 2020 YTD. The horizontal line on each chart represents the average of the prior 9 year end offense totals.

Sourced from MNPD ARMS on 8/4/2020 11:03:17 AM. The figures above were sourced from incident reports using Uniform Crime Reporting definitions and reporting guidelines, based on the date when the crime was reported. This report is intended to be a management and planning tool and does not reflect the official UCR counts for the department. Incidents where a location is unknown or unspecified are included in the countywide totals.

North Precinct UCR Incidents - Annual Comparisons

Aggregated by precinct (incident location). Based on date when each incident was reported.

METROPOLITAN POLICE DEPARTMENT
of Nashville and Davidson County

Year End Total Part 1 Incidents - Prior 9 Year Annual Avg: 4,214

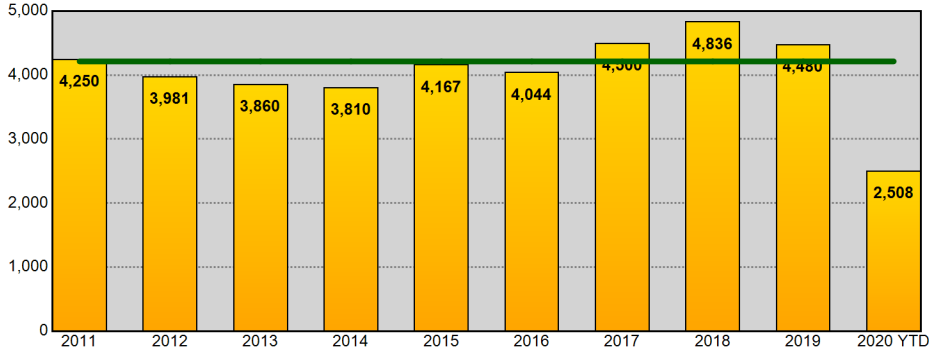

Year End Total Part 1 Incidents - Prior 9 Year Annual Avg: 4,214

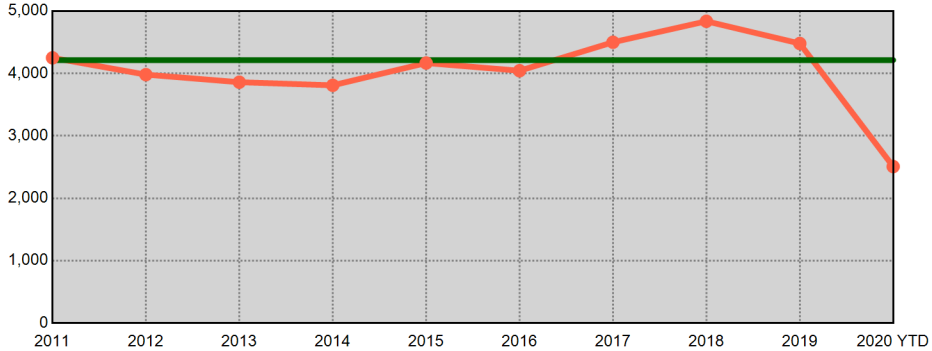

Year End Total Violent Part 1 Incidents - Prior 9 Year Annual Avg: 1,328

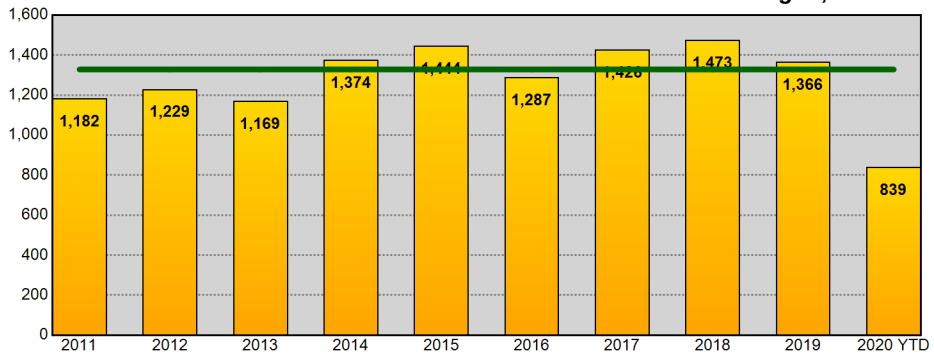

Year End Total Violent Part 1 Incidents - Prior 9 Year Annual Avg: 1,328

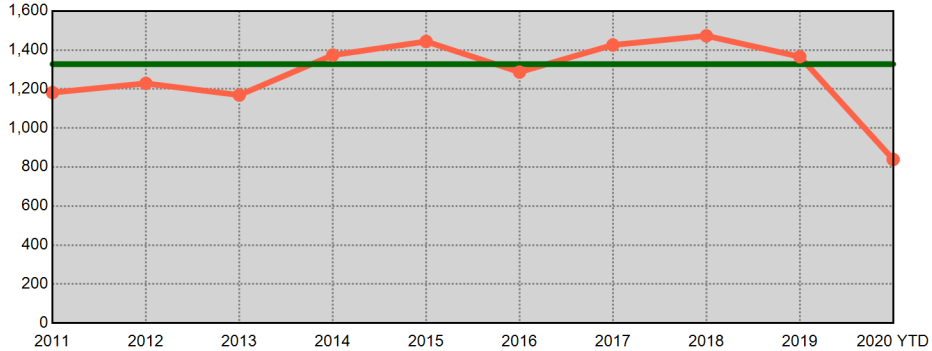

Year End Total Property Part 1 Incidents - Prior 9 Year Annual Avg: 2,886

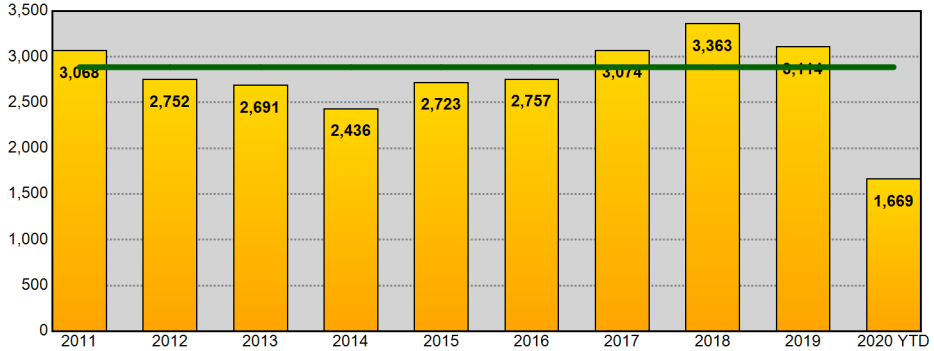

Year End Total Property Part 1 Incidents - Prior 9 Year Annual Avg: 2,886

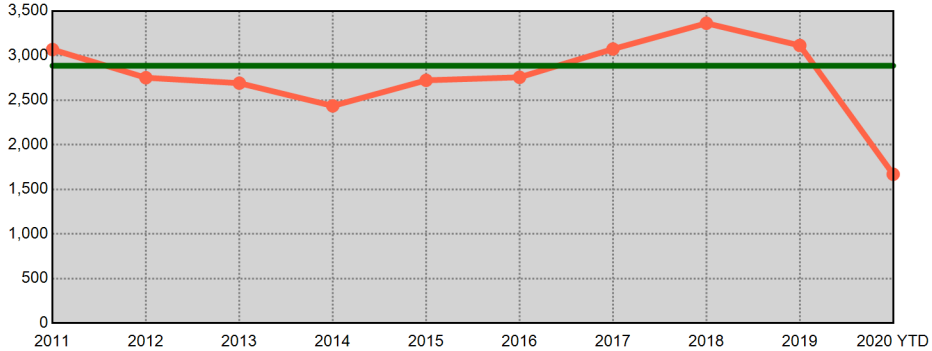

Information summarized for CompStat week ending 08/01/2020. Current year statistics are summarized for 2020 YTD. The horizontal line on each chart represents the average of the prior 9 year end offense totals.

Sourced from MNPD ARMS on 8/4/2020 11:03:18 AM. The figures above were sourced from incident reports using Uniform Crime Reporting definitions and reporting guidelines, based on the date when the crime was reported. This report is intended to be a management and planning tool and does not reflect the official UCR counts for the department. Incidents where a location is unknown or unspecified are included in the countywide totals.

Madison Precinct UCR Incidents - Annual Comparisons

Aggregated by precinct (incident location). Based on date when each incident was reported.

METROPOLITAN POLICE DEPARTMENT
of Nashville and Davidson County

Year End Total Part 1 Incidents - Prior 9 Year Annual Avg: 3,740

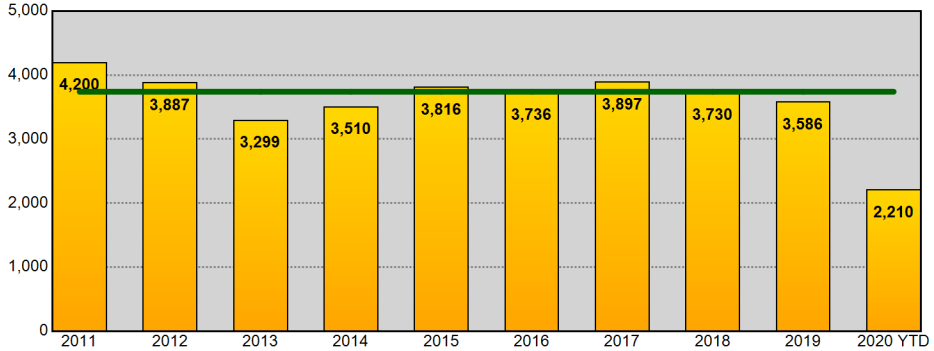

Year End Total Part 1 Incidents - Prior 9 Year Annual Avg: 3,740

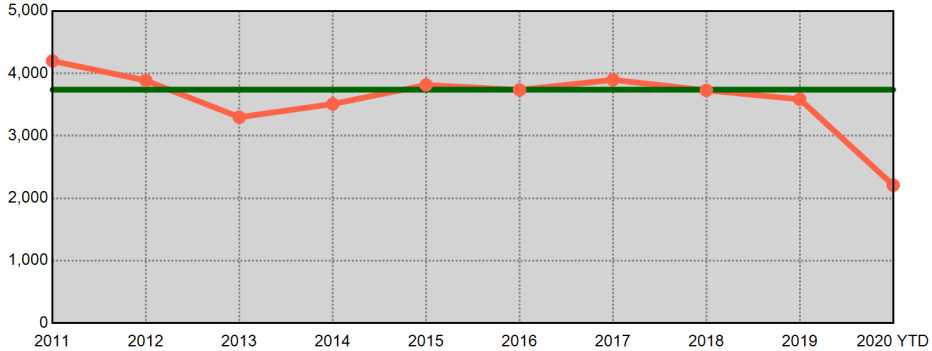

Year End Total Violent Part 1 Incidents - Prior 9 Year Annual Avg: 812

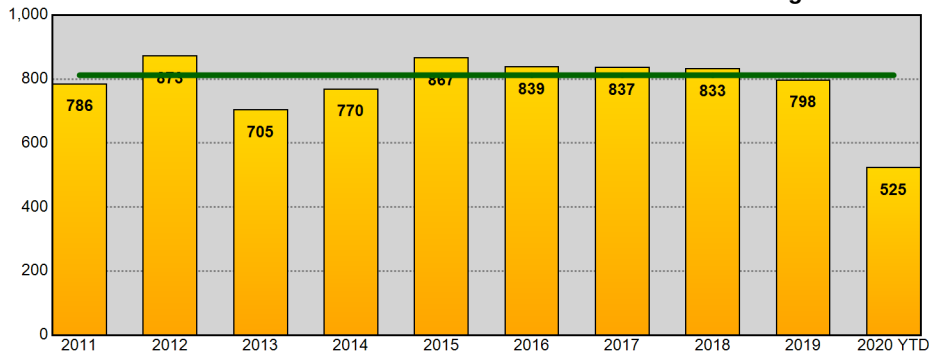

Year End Total Violent Part 1 Incidents - Prior 9 Year Annual Avg: 812

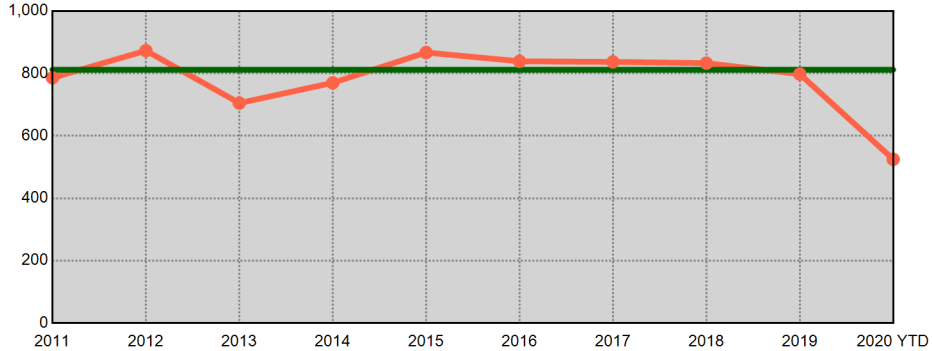

Year End Total Property Part 1 Incidents - Prior 9 Year Annual Avg: 2,928

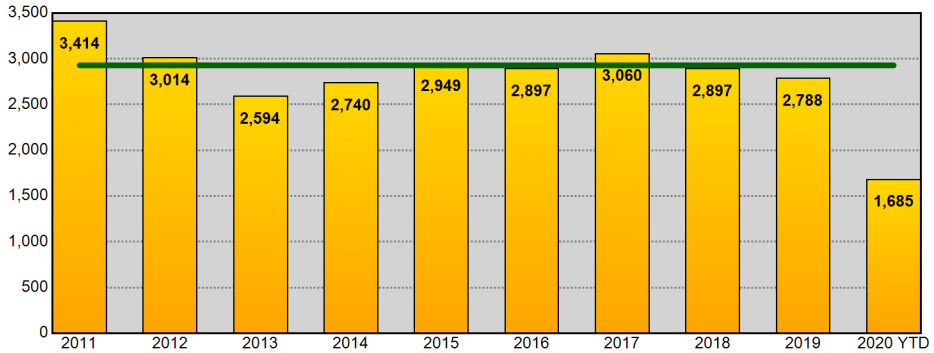

Year End Total Property Part 1 Incidents - Prior 9 Year Annual Avg: 2,928

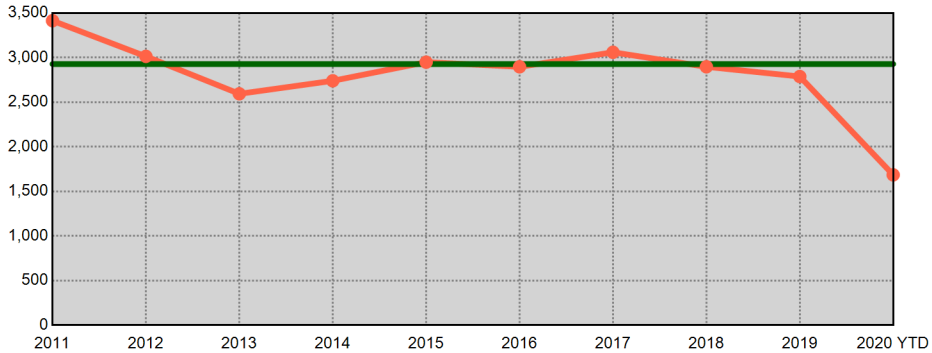

Information summarized for CompStat week ending 08/01/2020. Current year statistics are summarized for 2020 YTD. The horizontal line on each chart represents the average of the prior 9 year end offense totals.

Sourced from MNPD ARMS on 8/4/2020 11:03:18 AM. The figures above were sourced from incident reports using Uniform Crime Reporting definitions and reporting guidelines, based on the date when the crime was reported. This report is intended to be a management and planning tool and does not reflect the official UCR counts for the department. Incidents where a location is unknown or unspecified are included in the countywide totals.

Midtown Hills Precinct UCR Incidents - Annual Comparisons

METROPOLITAN POLICE DEPARTMENT
of Nashville and Davidson County

Aggregated by precinct (incident location). Based on date when each incident was reported.

Year End Total Part 1 Incidents - Prior 9 Year Annual Avg: 4,157

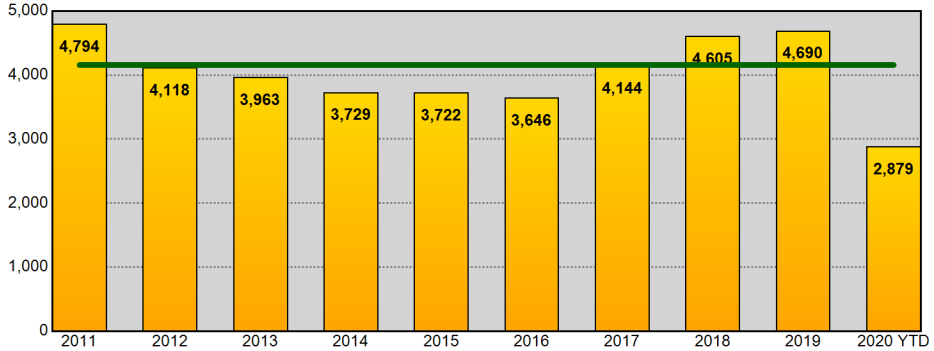

Year End Total Part 1 Incidents - Prior 9 Year Annual Avg: 4,157

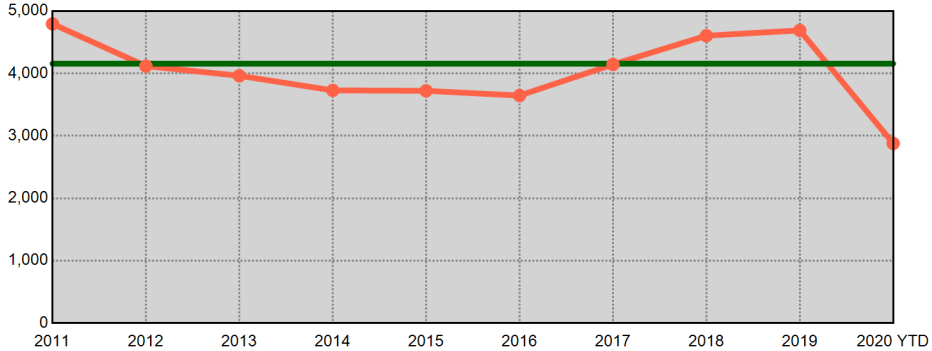

Year End Total Violent Part 1 Incidents - Prior 9 Year Annual Avg: 670

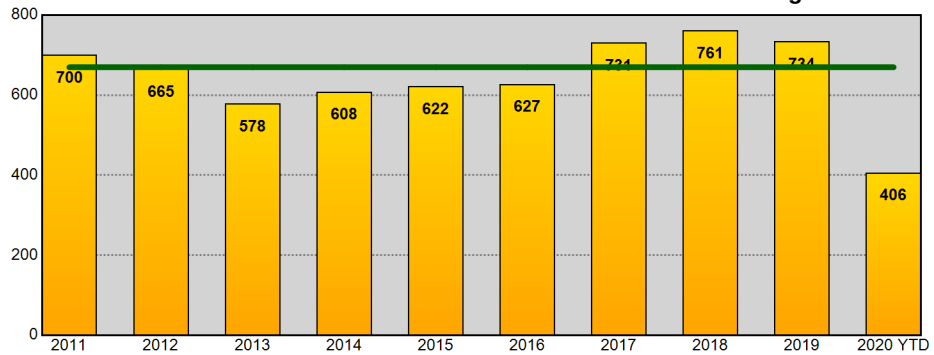

Year End Total Violent Part 1 Incidents - Prior 9 Year Annual Avg: 670

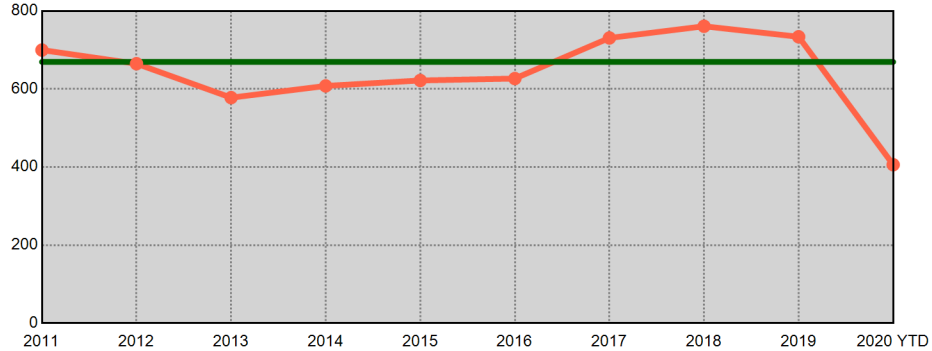

Year End Total Property Part 1 Incidents - Prior 9 Year Annual Avg: 3,487

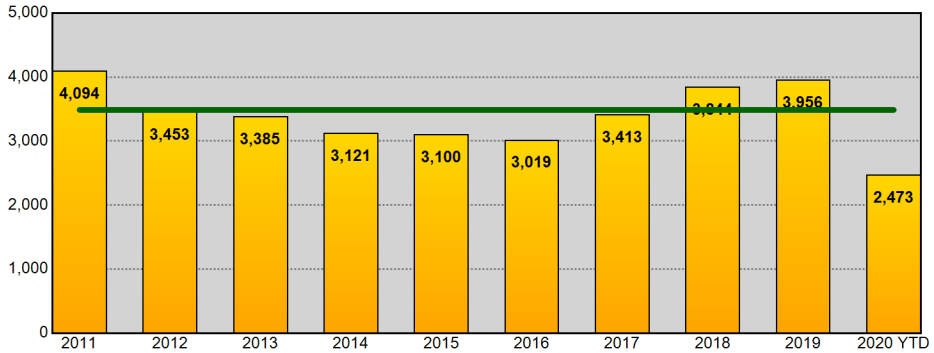

Year End Total Property Part 1 Incidents - Prior 9 Year Annual Avg: 3,487

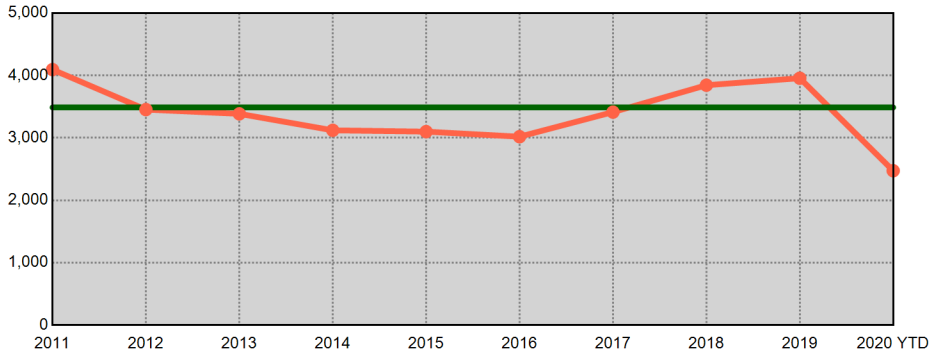

Information summarized for CompStat week ending 08/01/2020. Current year statistics are summarized for 2020 YTD. The horizontal line on each chart represents the average of the prior 9 year end offense totals.

Sourced from MNPD ARMS on 8/4/2020 11:03:19 AM. The figures above were sourced from incident reports using Uniform Crime Reporting definitions and reporting guidelines, based on the date when the crime was reported. This report is intended to be a management and planning tool and does not reflect the official UCR counts for the department. Incidents where a location is unknown or unspecified are included in the countywide totals.

County UCR Incidents - YTD Comparisons

METROPOLITAN POLICE DEPARTMENT
of Nashville and Davidson County

Aggregated by precinct (incident location). Based on date when each incident was reported.

	Homicide	Rape	Commercial Robbery	Street Robbery	Total Robbery	Aggravated Assault	Commercial Burglary	Residential Burglary	Total Burglary	Larceny	Auto Theft	Violent Offenses	Property Offenses	Part I Offenses
2019 YTD	41	296	152	995	1,147	2,895	620	1,432	2,052	12,380	1,659	4,379	16,091	20,470
2020 YTD	56	278	135	840	975	3,310	741	1,251	1,992	12,393	1,728	4,619	16,113	20,732
% Change	36.6%	-6.1%	-11.2%	-15.6%	-15.0%	14.3%	19.5%	-12.6%	-2.9%	0.1%	4.2%	5.5%	0.1%	1.3%
2018 YTD	49	332	128	1,030	1,158	2,984	578	1,465	2,043	11,819	1,740	4,523	15,602	20,125
2020 YTD	56	278	135	840	975	3,310	741	1,251	1,992	12,393	1,728	4,619	16,113	20,732
% Change	14.3%	-16.3%	5.5%	-18.4%	-15.8%	10.9%	28.2%	-14.6%	-2.5%	4.9%	-0.7%	2.1%	3.3%	3.0%
2017 YTD	66	315	184	1,042	1,226	3,111	694	1,723	2,417	10,995	1,563	4,718	14,975	19,693
2020 YTD	56	278	135	840	975	3,310	741	1,251	1,992	12,393	1,728	4,619	16,113	20,732
% Change	-15.2%	-11.7%	-26.6%	-19.4%	-20.5%	6.4%	6.8%	-27.4%	-17.6%	12.7%	10.6%	-2.1%	7.6%	5.3%
2016 YTD	46	345	161	886	1,047	2,909	463	2,262	2,725	10,784	847	4,347	14,356	18,703
2020 YTD	56	278	135	840	975	3,310	741	1,251	1,992	12,393	1,728	4,619	16,113	20,732
% Change	21.7%	-19.4%	-16.1%	-5.2%	-6.9%	13.8%	60.0%	-44.7%	-26.9%	14.9%	104.0%	6.3%	12.2%	10.8%
2015 YTD	38	342	138	887	1,025	2,877	460	2,286	2,746	10,390	797	4,282	13,933	18,215
2020 YTD	56	278	135	840	975	3,310	741	1,251	1,992	12,393	1,728	4,619	16,113	20,732
% Change	47.4%	-18.7%	-2.2%	-5.3%	-4.9%	15.1%	61.1%	-45.3%	-27.5%	19.3%	116.8%	7.9%	15.6%	13.8%
2014 YTD	23	351	90	687	777	3,114	518	2,275	2,793	10,202	585	4,265	13,580	17,845
2020 YTD	56	278	135	840	975	3,310	741	1,251	1,992	12,393	1,728	4,619	16,113	20,732
% Change	143.5%	-20.8%	50.0%	22.3%	25.5%	6.3%	43.1%	-45.0%	-28.7%	21.5%	195.4%	8.3%	18.7%	16.2%
2013 YTD	25	303	132	840	972	2,935	497	2,836	3,333	11,039	718	4,235	15,090	19,325
2020 YTD	56	278	135	840	975	3,310	741	1,251	1,992	12,393	1,728	4,619	16,113	20,732
% Change	124.0%	-8.3%	2.3%	0.0%	0.3%	12.8%	49.1%	-55.9%	-40.2%	12.3%	140.7%	9.1%	6.8%	7.3%
2012 YTD	33	328	123	868	991	3,229	587	2,723	3,310	11,190	799	4,581	15,299	19,880
2020 YTD	56	278	135	840	975	3,310	741	1,251	1,992	12,393	1,728	4,619	16,113	20,732
% Change	69.7%	-15.2%	9.8%	-3.2%	-1.6%	2.5%	26.2%	-54.1%	-39.8%	10.8%	116.3%	0.8%	5.3%	4.3%
8 YTD Avg	40	327	139	904	1,043	3,007	552	2,125	2,677	11,100	1,089	4,416	14,866	19,282
2020 YTD	56	278	135	840	975	3,310	741	1,251	1,992	12,393	1,728	4,619	16,113	20,732
% Change	40.0%	-15.0%	-2.9%	-7.1%	-6.5%	10.1%	34.2%	-41.1%	-25.6%	11.6%	58.7%	4.6%	8.4%	7.5%
5 YTD Avg	48	326	153	968	1,121	2,955	563	1,834	2,397	11,274	1,321	4,450	14,991	19,441
2020 YTD	56	278	135	840	975	3,310	741	1,251	1,992	12,393	1,728	4,619	16,113	20,732
% Change	16.7%	-14.7%	-11.8%	-13.2%	-13.0%	12.0%	31.6%	-31.8%	-16.9%	9.9%	30.8%	3.8%	7.5%	6.6%

Information summarized for CompStat week ending 08/01/2020.

'8 YTD Avg' refers to the computed 2012 - 2019 YTD average.
'5 YTD Avg' refers to the computed 2015 - 2019 YTD average.

Sourced from MNPD ARMS on 8/4/2020 11:03:20 AM. The figures above were sourced from incident reports using Uniform Crime Reporting definitions and reporting guidelines, based on the date when the crime was reported. This report is intended to be a management and planning tool and does not reflect the official UCR counts for the department. Incidents where a location is unknown or unspecified are included in the countywide totals. 'Unknown' refers to records in which the address is listed as 'Unknown' on the incident report. 'Not Validated' refers to records that were entered in with an invalid addresses.

West Precinct UCR Incidents - YTD Comparisons

METROPOLITAN POLICE DEPARTMENT
of Nashville and Davidson County

Aggregated by precinct (incident location). Based on date when each incident was reported.

	Homicide	Rape	Commercial Robbery	Street Robbery	Total Robbery	Aggravated Assault	Commercial Burglary	Residential Burglary	Total Burglary	Larceny	Auto Theft	Violent Offenses	Property Offenses	Part I Offenses
2019 YTD	2	22	9	45	54	166	63	151	214	1,543	190	244	1,947	2,191
2020 YTD	2	19	9	28	37	187	62	108	170	1,389	148	245	1,707	1,952
% Change	0.0%	-13.6%	0.0%	-37.8%	-31.5%	12.7%	-1.6%	-28.5%	-20.6%	-10.0%	-22.1%	0.4%	-12.3%	-10.9%
2018 YTD	4	15	11	47	58	158	71	211	282	1,556	153	235	1,991	2,226
2020 YTD	2	19	9	28	37	187	62	108	170	1,389	148	245	1,707	1,952
% Change	-50.0%	26.7%	-18.2%	-40.4%	-36.2%	18.4%	-12.7%	-48.8%	-39.7%	-10.7%	-3.3%	4.3%	-14.3%	-12.3%
2017 YTD	4	25	10	50	60	184	57	172	229	1,538	146	273	1,913	2,186
2020 YTD	2	19	9	28	37	187	62	108	170	1,389	148	245	1,707	1,952
% Change	-50.0%	-24.0%	-10.0%	-44.0%	-38.3%	1.6%	8.8%	-37.2%	-25.8%	-9.7%	1.4%	-10.3%	-10.8%	-10.7%
2016 YTD	4	18	10	41	51	190	59	234	293	1,437	80	263	1,810	2,073
2020 YTD	2	19	9	28	37	187	62	108	170	1,389	148	245	1,707	1,952
% Change	-50.0%	5.6%	-10.0%	-31.7%	-27.5%	-1.6%	5.1%	-53.8%	-42.0%	-3.3%	85.0%	-6.8%	-5.7%	-5.8%
2015 YTD	0	19	15	48	63	168	50	223	273	1,397	67	250	1,737	1,987
2020 YTD	2	19	9	28	37	187	62	108	170	1,389	148	245	1,707	1,952
% Change	-	0.0%	-40.0%	-41.7%	-41.3%	11.3%	24.0%	-51.6%	-37.7%	-0.6%	120.9%	-2.0%	-1.7%	-1.8%
2014 YTD	1	39	10	34	44	212	58	216	274	1,429	62	296	1,765	2,061
2020 YTD	2	19	9	28	37	187	62	108	170	1,389	148	245	1,707	1,952
% Change	100.0%	-51.3%	-10.0%	-17.6%	-15.9%	-11.8%	6.9%	-50.0%	-38.0%	-2.8%	138.7%	-17.2%	-3.3%	-5.3%
2013 YTD	2	35	16	41	57	208	77	297	374	1,773	69	302	2,216	2,518
2020 YTD	2	19	9	28	37	187	62	108	170	1,389	148	245	1,707	1,952
% Change	0.0%	-45.7%	-43.8%	-31.7%	-35.1%	-10.1%	-19.5%	-63.6%	-54.5%	-21.7%	114.5%	-18.9%	-23.0%	-22.5%
2012 YTD	3	21	17	32	49	192	55	321	376	1,490	74	265	1,940	2,205
2020 YTD	2	19	9	28	37	187	62	108	170	1,389	148	245	1,707	1,952
% Change	-33.3%	-9.5%	-47.1%	-12.5%	-24.5%	-2.6%	12.7%	-66.4%	-54.8%	-6.8%	100.0%	-7.5%	-12.0%	-11.5%
8 YTD Avg	3	24	12	42	55	185	61	228	289	1,520	105	266	1,915	2,181
2020 YTD	2	19	9	28	37	187	62	108	170	1,389	148	245	1,707	1,952
% Change	-33.3%	-20.8%	-25.0%	-33.3%	-32.7%	1.1%	1.6%	-52.6%	-41.2%	-8.6%	41.0%	-7.9%	-10.9%	-10.5%
5 YTD Avg	3	20	11	46	57	173	60	198	258	1,494	127	253	1,880	2,133
2020 YTD	2	19	9	28	37	187	62	108	170	1,389	148	245	1,707	1,952
% Change	-33.3%	-5.0%	-18.2%	-39.1%	-35.1%	8.1%	3.3%	-45.5%	-34.1%	-7.0%	16.5%	-3.2%	-9.2%	-8.5%

Information summarized for CompStat week ending 08/01/2020.

'8 YTD Avg' refers to the computed 2012 - 2019 YTD average.
'5 YTD Avg' refers to the computed 2015 - 2019 YTD average.

Sourced from MNPD ARMS on 8/4/2020 11:03:20 AM. The figures above were sourced from incident reports using Uniform Crime Reporting definitions and reporting guidelines, based on the date when the crime was reported. This report is intended to be a management and planning tool and does not reflect the official UCR counts for the department. Incidents where a location is unknown or unspecified are included in the countywide totals. 'Unknown' refers to records in which the address is listed as 'Unknown' on the incident report. 'Not Validated' refers to records that were entered in with an invalid addresses.

East Precinct UCR Incidents - YTD Comparisons

METROPOLITAN POLICE DEPARTMENT
of Nashville and Davidson County

Aggregated by precinct (incident location). Based on date when each incident was reported.

	Homicide	Rape	Commercial Robbery	Street Robbery	Total Robbery	Aggravated Assault	Commercial Burglary	Residential Burglary	Total Burglary	Larceny	Auto Theft	Violent Offenses	Property Offenses	Part I Offenses
2019 YTD	4	28	5	87	92	341	46	147	193	1,273	173	465	1,639	2,104
2020 YTD	6	24	14	88	102	370	56	167	223	1,323	215	502	1,761	2,263
% Change	50.0%	-14.3%	180.0%	1.1%	10.9%	8.5%	21.7%	13.6%	15.5%	3.9%	24.3%	8.0%	7.4%	7.6%
2018 YTD	9	32	8	110	118	374	42	177	219	1,283	161	533	1,663	2,196
2020 YTD	6	24	14	88	102	370	56	167	223	1,323	215	502	1,761	2,263
% Change	-33.3%	-25.0%	75.0%	-20.0%	-13.6%	-1.1%	33.3%	-5.6%	1.8%	3.1%	33.5%	-5.8%	5.9%	3.1%
2017 YTD	14	36	25	106	131	453	78	228	306	1,068	183	634	1,557	2,191
2020 YTD	6	24	14	88	102	370	56	167	223	1,323	215	502	1,761	2,263
% Change	-57.1%	-33.3%	-44.0%	-17.0%	-22.1%	-18.3%	-28.2%	-26.8%	-27.1%	23.9%	17.5%	-20.8%	13.1%	3.3%
2016 YTD	5	37	12	102	114	391	50	271	321	1,120	114	547	1,555	2,102
2020 YTD	6	24	14	88	102	370	56	167	223	1,323	215	502	1,761	2,263
% Change	20.0%	-35.1%	16.7%	-13.7%	-10.5%	-5.4%	12.0%	-38.4%	-30.5%	18.1%	88.6%	-8.2%	13.2%	7.7%
2015 YTD	6	48	26	114	140	453	45	306	351	1,094	107	647	1,552	2,199
2020 YTD	6	24	14	88	102	370	56	167	223	1,323	215	502	1,761	2,263
% Change	0.0%	-50.0%	-46.2%	-22.8%	-27.1%	-18.3%	24.4%	-45.4%	-36.5%	20.9%	100.9%	-22.4%	13.5%	2.9%
2014 YTD	2	40	8	91	99	492	50	262	312	950	67	633	1,329	1,962
2020 YTD	6	24	14	88	102	370	56	167	223	1,323	215	502	1,761	2,263
% Change	200.0%	-40.0%	75.0%	-3.3%	3.0%	-24.8%	12.0%	-36.3%	-28.5%	39.3%	220.9%	-20.7%	32.5%	15.3%
2013 YTD	5	40	14	141	155	495	23	420	443	1,070	83	695	1,596	2,291
2020 YTD	6	24	14	88	102	370	56	167	223	1,323	215	502	1,761	2,263
% Change	20.0%	-40.0%	0.0%	-37.6%	-34.2%	-25.3%	143.5%	-60.2%	-49.7%	23.6%	159.0%	-27.8%	10.3%	-1.2%
2012 YTD	3	43	15	157	172	585	65	416	481	1,250	94	803	1,825	2,628
2020 YTD	6	24	14	88	102	370	56	167	223	1,323	215	502	1,761	2,263
% Change	100.0%	-44.2%	-6.7%	-43.9%	-40.7%	-36.8%	-13.8%	-59.9%	-53.6%	5.8%	128.7%	-37.5%	-3.5%	-13.9%
8 YTD Avg	6	38	14	114	128	448	50	278	328	1,139	123	620	1,590	2,209
2020 YTD	6	24	14	88	102	370	56	167	223	1,323	215	502	1,761	2,263
% Change	0.0%	-36.8%	0.0%	-22.8%	-20.3%	-17.4%	12.0%	-39.9%	-32.0%	16.2%	74.8%	-19.0%	10.8%	2.4%
5 YTD Avg	8	36	15	104	119	402	52	226	278	1,168	148	565	1,593	2,158
2020 YTD	6	24	14	88	102	370	56	167	223	1,323	215	502	1,761	2,263
% Change	-25.0%	-33.3%	-6.7%	-15.4%	-14.3%	-8.0%	7.7%	-26.1%	-19.8%	13.3%	45.3%	-11.2%	10.5%	4.9%

Information summarized for CompStat week ending 08/01/2020.

'8 YTD Avg' refers to the computed 2012 - 2019 YTD average.
'5 YTD Avg' refers to the computed 2015 - 2019 YTD average.

Sourced from MNPD ARMS on 8/4/2020 11:03:20 AM. The figures above were sourced from incident reports using Uniform Crime Reporting definitions and reporting guidelines, based on the date when the crime was reported. This report is intended to be a management and planning tool and does not reflect the official UCR counts for the department. Incidents where a location is unknown or unspecified are included in the countywide totals. 'Unknown' refers to records in which the address is listed as 'Unknown' on the incident report. 'Not Validated' refers to records that were entered in with an invalid addresses.

South Precinct UCR Incidents - YTD Comparisons

METROPOLITAN POLICE DEPARTMENT
of Nashville and Davidson County

Aggregated by precinct (incident location). Based on date when each incident was reported.

	Homicide	Rape	Commercial Robbery	Street Robbery	Total Robbery	Aggravated Assault	Commercial Burglary	Residential Burglary	Total Burglary	Larceny	Auto Theft	Violent Offenses	Property Offenses	Part I Offenses
2019 YTD	7	57	44	267	311	561	136	311	447	2,016	331	936	2,794	3,730
2020 YTD	13	66	45	208	253	618	191	218	409	2,441	382	950	3,232	4,182
% Change	85.7%	15.8%	2.3%	-22.1%	-18.6%	10.2%	40.4%	-29.9%	-8.5%	21.1%	15.4%	1.5%	15.7%	12.1%
2018 YTD	12	63	24	269	293	596	114	278	392	1,871	352	964	2,615	3,579
2020 YTD	13	66	45	208	253	618	191	218	409	2,441	382	950	3,232	4,182
% Change	8.3%	4.8%	87.5%	-22.7%	-13.7%	3.7%	67.5%	-21.6%	4.3%	30.5%	8.5%	-1.5%	23.6%	16.8%
2017 YTD	8	45	30	243	273	562	124	368	492	1,733	349	888	2,574	3,462
2020 YTD	13	66	45	208	253	618	191	218	409	2,441	382	950	3,232	4,182
% Change	62.5%	46.7%	50.0%	-14.4%	-7.3%	10.0%	54.0%	-40.8%	-16.9%	40.9%	9.5%	7.0%	25.6%	20.8%
2016 YTD	13	63	34	227	261	555	73	588	661	1,867	197	892	2,725	3,617
2020 YTD	13	66	45	208	253	618	191	218	409	2,441	382	950	3,232	4,182
% Change	0.0%	4.8%	32.4%	-8.4%	-3.1%	11.4%	161.6%	-62.9%	-38.1%	30.7%	93.9%	6.5%	18.6%	15.6%
2015 YTD	9	66	26	200	226	510	100	589	689	1,821	136	811	2,646	3,457
2020 YTD	13	66	45	208	253	618	191	218	409	2,441	382	950	3,232	4,182
% Change	44.4%	0.0%	73.1%	4.0%	11.9%	21.2%	91.0%	-63.0%	-40.6%	34.0%	180.9%	17.1%	22.1%	21.0%
2014 YTD	3	63	27	150	177	564	88	472	560	1,851	107	807	2,518	3,325
2020 YTD	13	66	45	208	253	618	191	218	409	2,441	382	950	3,232	4,182
% Change	333.3%	4.8%	66.7%	38.7%	42.9%	9.6%	117.0%	-53.8%	-27.0%	31.9%	257.0%	17.7%	28.4%	25.8%
2013 YTD	4	49	15	200	215	548	132	593	725	1,826	140	816	2,691	3,507
2020 YTD	13	66	45	208	253	618	191	218	409	2,441	382	950	3,232	4,182
% Change	225.0%	34.7%	200.0%	4.0%	17.7%	12.8%	44.7%	-63.2%	-43.6%	33.7%	172.9%	16.4%	20.1%	19.2%
2012 YTD	2	60	22	174	196	586	121	444	565	1,810	188	844	2,563	3,407
2020 YTD	13	66	45	208	253	618	191	218	409	2,441	382	950	3,232	4,182
% Change	550.0%	10.0%	104.5%	19.5%	29.1%	5.5%	57.9%	-50.9%	-27.6%	34.9%	103.2%	12.6%	26.1%	22.7%
8 YTD Avg	7	58	28	216	244	560	111	455	566	1,849	225	870	2,641	3,511
2020 YTD	13	66	45	208	253	618	191	218	409	2,441	382	950	3,232	4,182
% Change	85.7%	13.8%	60.7%	-3.7%	3.7%	10.4%	72.1%	-52.1%	-27.7%	32.0%	69.8%	9.2%	22.4%	19.1%
5 YTD Avg	10	59	32	241	273	557	109	427	536	1,862	273	898	2,671	3,569
2020 YTD	13	66	45	208	253	618	191	218	409	2,441	382	950	3,232	4,182
% Change	30.0%	11.9%	40.6%	-13.7%	-7.3%	11.0%	75.2%	-48.9%	-23.7%	31.1%	39.9%	5.8%	21.0%	17.2%

Information summarized for CompStat week ending 08/01/2020.

'8 YTD Avg' refers to the computed 2012 - 2019 YTD average.
'5 YTD Avg' refers to the computed 2015 - 2019 YTD average.

Sourced from MNPD ARMS on 8/4/2020 11:03:20 AM. The figures above were sourced from incident reports using Uniform Crime Reporting definitions and reporting guidelines, based on the date when the crime was reported. This report is intended to be a management and planning tool and does not reflect the official UCR counts for the department. Incidents where a location is unknown or unspecified are included in the countywide totals. 'Unknown' refers to records in which the address is listed as 'Unknown' on the incident report. 'Not Validated' refers to records that were entered in with an invalid addresses.

Central Precinct UCR Incidents - YTD Comparisons

METROPOLITAN POLICE DEPARTMENT
of Nashville and Davidson County

Aggregated by precinct (incident location). Based on date when each incident was reported.

	Homicide	Rape	Commercial Robbery	Street Robbery	Total Robbery	Aggravated Assault	Commercial Burglary	Residential Burglary	Total Burglary	Larceny	Auto Theft	Violent Offenses	Property Offenses	Part I Offenses
2019 YTD	3	25	1	62	63	159	43	19	62	1,085	63	250	1,210	1,460
2020 YTD	0	14	0	69	69	155	56	12	68	651	52	238	771	1,009
% Change	-100.0%	-44.0%	-100.0%	11.3%	9.5%	-2.5%	30.2%	-36.8%	9.7%	-40.0%	-17.5%	-4.8%	-36.3%	-30.9%
2018 YTD	0	18	2	57	59	129	28	10	38	751	66	206	855	1,061
2020 YTD	0	14	0	69	69	155	56	12	68	651	52	238	771	1,009
% Change	-	-22.2%	-100.0%	21.1%	16.9%	20.2%	100.0%	20.0%	78.9%	-13.3%	-21.2%	15.5%	-9.8%	-4.9%
2017 YTD	1	25	3	75	78	155	35	9	44	655	75	259	774	1,033
2020 YTD	0	14	0	69	69	155	56	12	68	651	52	238	771	1,009
% Change	-100.0%	-44.0%	-100.0%	-8.0%	-11.5%	0.0%	60.0%	33.3%	54.5%	-0.6%	-30.7%	-8.1%	-0.4%	-2.3%
2016 YTD	1	33	1	65	66	105	14	9	23	558	36	205	617	822
2020 YTD	0	14	0	69	69	155	56	12	68	651	52	238	771	1,009
% Change	-100.0%	-57.6%	-100.0%	6.2%	4.5%	47.6%	300.0%	33.3%	195.7%	16.7%	44.4%	16.1%	25.0%	22.7%
2015 YTD	0	40	0	55	55	113	29	10	39	537	24	208	600	808
2020 YTD	0	14	0	69	69	155	56	12	68	651	52	238	771	1,009
% Change	-	-65.0%	-	25.5%	25.5%	37.2%	93.1%	20.0%	74.4%	21.2%	116.7%	14.4%	28.5%	24.9%
2014 YTD	0	34	1	34	35	114	21	14	35	531	25	183	591	774
2020 YTD	0	14	0	69	69	155	56	12	68	651	52	238	771	1,009
% Change	-	-58.8%	-100.0%	102.9%	97.1%	36.0%	166.7%	-14.3%	94.3%	22.6%	108.0%	30.1%	30.5%	30.4%
2013 YTD	0	26	1	32	33	112	29	13	42	575	22	171	639	810
2020 YTD	0	14	0	69	69	155	56	12	68	651	52	238	771	1,009
% Change	-	-46.2%	-100.0%	115.6%	109.1%	38.4%	93.1%	-7.7%	61.9%	13.2%	136.4%	39.2%	20.7%	24.6%
2012 YTD	0	37	1	55	56	123	28	14	42	707	38	216	787	1,003
2020 YTD	0	14	0	69	69	155	56	12	68	651	52	238	771	1,009
% Change	-	-62.2%	-100.0%	25.5%	23.2%	26.0%	100.0%	-14.3%	61.9%	-7.9%	36.8%	10.2%	-2.0%	0.6%
8 YTD Avg	1	30	1	54	56	126	28	12	41	675	44	212	759	971
2020 YTD	0	14	0	69	69	155	56	12	68	651	52	238	771	1,009
% Change	-100.0%	-53.3%	-100.0%	27.8%	23.2%	23.0%	100.0%	0.0%	65.9%	-3.6%	18.2%	12.3%	1.6%	3.9%
5 YTD Avg	1	28	1	63	64	132	30	11	41	717	53	226	811	1,037
2020 YTD	0	14	0	69	69	155	56	12	68	651	52	238	771	1,009
% Change	-100.0%	-50.0%	-100.0%	9.5%	7.8%	17.4%	86.7%	9.1%	65.9%	-9.2%	-1.9%	5.3%	-4.9%	-2.7%

Information summarized for CompStat week ending 08/01/2020.

'8 YTD Avg' refers to the computed 2012 - 2019 YTD average.
'5 YTD Avg' refers to the computed 2015 - 2019 YTD average.

Sourced from MNPD ARMS on 8/4/2020 11:03:20 AM. The figures above were sourced from incident reports using Uniform Crime Reporting definitions and reporting guidelines, based on the date when the crime was reported. This report is intended to be a management and planning tool and does not reflect the official UCR counts for the department. Incidents where a location is unknown or unspecified are included in the countywide totals. 'Unknown' refers to records in which the address is listed as 'Unknown' on the incident report. 'Not Validated' refers to records that were entered in with an invalid addresses.

Hermitage Precinct UCR Incidents - YTD Comparisons

METROPOLITAN POLICE DEPARTMENT
of Nashville and Davidson County

Aggregated by precinct (incident location). Based on date when each incident was reported.

	Homicide	Rape	Commercial Robbery	Street Robbery	Total Robbery	Aggravated Assault	Commercial Burglary	Residential Burglary	Total Burglary	Larceny	Auto Theft	Violent Offenses	Property Offenses	Part I Offenses
2019 YTD	7	62	43	186	229	447	87	231	318	2,333	301	745	2,952	3,697
2020 YTD	11	54	27	144	171	674	108	189	297	2,184	327	910	2,808	3,718
% Change	57.1%	-12.9%	-37.2%	-22.6%	-25.3%	50.8%	24.1%	-18.2%	-6.6%	-6.4%	8.6%	22.1%	-4.9%	0.6%
2018 YTD	3	82	31	211	242	483	94	268	362	2,042	336	810	2,740	3,550
2020 YTD	11	54	27	144	171	674	108	189	297	2,184	327	910	2,808	3,718
% Change	266.7%	-34.1%	-12.9%	-31.8%	-29.3%	39.5%	14.9%	-29.5%	-18.0%	7.0%	-2.7%	12.3%	2.5%	4.7%
2017 YTD	15	80	49	204	253	549	96	311	407	1,966	303	897	2,676	3,573
2020 YTD	11	54	27	144	171	674	108	189	297	2,184	327	910	2,808	3,718
% Change	-26.7%	-32.5%	-44.9%	-29.4%	-32.4%	22.8%	12.5%	-39.2%	-27.0%	11.1%	7.9%	1.4%	4.9%	4.1%
2016 YTD	10	62	46	151	197	536	88	358	446	2,132	140	805	2,718	3,523
2020 YTD	11	54	27	144	171	674	108	189	297	2,184	327	910	2,808	3,718
% Change	10.0%	-12.9%	-41.3%	-4.6%	-13.2%	25.7%	22.7%	-47.2%	-33.4%	2.4%	133.6%	13.0%	3.3%	5.5%
2015 YTD	4	64	24	157	181	453	74	368	442	1,983	135	702	2,560	3,262
2020 YTD	11	54	27	144	171	674	108	189	297	2,184	327	910	2,808	3,718
% Change	175.0%	-15.6%	12.5%	-8.3%	-5.5%	48.8%	45.9%	-48.6%	-32.8%	10.1%	142.2%	29.6%	9.7%	14.0%
2014 YTD	4	43	20	139	159	531	111	437	548	1,997	102	737	2,647	3,384
2020 YTD	11	54	27	144	171	674	108	189	297	2,184	327	910	2,808	3,718
% Change	175.0%	25.6%	35.0%	3.6%	7.5%	26.9%	-2.7%	-56.8%	-45.8%	9.4%	220.6%	23.5%	6.1%	9.9%
2013 YTD	3	49	34	145	179	496	61	471	532	2,181	144	727	2,857	3,584
2020 YTD	11	54	27	144	171	674	108	189	297	2,184	327	910	2,808	3,718
% Change	266.7%	10.2%	-20.6%	-0.7%	-4.5%	35.9%	77.0%	-59.9%	-44.2%	0.1%	127.1%	25.2%	-1.7%	3.7%
2012 YTD	10	58	20	131	151	589	107	429	536	2,136	127	808	2,799	3,607
2020 YTD	11	54	27	144	171	674	108	189	297	2,184	327	910	2,808	3,718
% Change	10.0%	-6.9%	35.0%	9.9%	13.2%	14.4%	0.9%	-55.9%	-44.6%	2.2%	157.5%	12.6%	0.3%	3.1%
8 YTD Avg	7	63	33	166	199	511	90	359	449	2,096	199	779	2,744	3,523
2020 YTD	11	54	27	144	171	674	108	189	297	2,184	327	910	2,808	3,718
% Change	57.1%	-14.3%	-18.2%	-13.3%	-14.1%	31.9%	20.0%	-47.4%	-33.9%	4.2%	64.3%	16.8%	2.3%	5.5%
5 YTD Avg	8	70	39	182	220	494	88	307	395	2,091	243	792	2,729	3,521
2020 YTD	11	54	27	144	171	674	108	189	297	2,184	327	910	2,808	3,718
% Change	37.5%	-22.9%	-30.8%	-20.9%	-22.3%	36.4%	22.7%	-38.4%	-24.8%	4.4%	34.6%	14.9%	2.9%	5.6%

Information summarized for CompStat week ending 08/01/2020.

'8 YTD Avg' refers to the computed 2012 - 2019 YTD average.
'5 YTD Avg' refers to the computed 2015 - 2019 YTD average.

Sourced from MNPD ARMS on 8/4/2020 11:03:20 AM. The figures above were sourced from incident reports using Uniform Crime Reporting definitions and reporting guidelines, based on the date when the crime was reported. This report is intended to be a management and planning tool and does not reflect the official UCR counts for the department. Incidents where a location is unknown or unspecified are included in the countywide totals. 'Unknown' refers to records in which the address is listed as 'Unknown' on the incident report. 'Not Validated' refers to records that were entered in with an invalid addresses.

North Precinct UCR Incidents - YTD Comparisons

METROPOLITAN POLICE DEPARTMENT
of Nashville and Davidson County

Aggregated by precinct (incident location). Based on date when each incident was reported.

	Homicide	Rape	Commercial Robbery	Street Robbery	Total Robbery	Aggravated Assault	Commercial Burglary	Residential Burglary	Total Burglary	Larceny	Auto Theft	Violent Offenses	Property Offenses	Part I Offenses
2019 YTD	13	47	14	137	151	634	66	229	295	1,319	236	845	1,850	2,695
2020 YTD	18	39	10	130	140	642	61	214	275	1,172	222	839	1,669	2,508
% Change	38.5%	-17.0%	-28.6%	-5.1%	-7.3%	1.3%	-7.6%	-6.6%	-6.8%	-11.1%	-5.9%	-0.7%	-9.8%	-6.9%
2018 YTD	12	59	19	145	164	623	66	182	248	1,352	292	858	1,892	2,750
2020 YTD	18	39	10	130	140	642	61	214	275	1,172	222	839	1,669	2,508
% Change	50.0%	-33.9%	-47.4%	-10.3%	-14.6%	3.0%	-7.6%	17.6%	10.9%	-13.3%	-24.0%	-2.2%	-11.8%	-8.8%
2017 YTD	12	39	37	169	206	590	97	280	377	1,156	204	847	1,737	2,584
2020 YTD	18	39	10	130	140	642	61	214	275	1,172	222	839	1,669	2,508
% Change	50.0%	0.0%	-73.0%	-23.1%	-32.0%	8.8%	-37.1%	-23.6%	-27.1%	1.4%	8.8%	-0.9%	-3.9%	-2.9%
2016 YTD	7	48	15	146	161	539	62	284	346	1,080	127	755	1,553	2,308
2020 YTD	18	39	10	130	140	642	61	214	275	1,172	222	839	1,669	2,508
% Change	157.1%	-18.8%	-33.3%	-11.0%	-13.0%	19.1%	-1.6%	-24.6%	-20.5%	8.5%	74.8%	11.1%	7.5%	8.7%
2015 YTD	15	43	11	167	178	586	58	280	338	977	137	822	1,452	2,274
2020 YTD	18	39	10	130	140	642	61	214	275	1,172	222	839	1,669	2,508
% Change	20.0%	-9.3%	-9.1%	-22.2%	-21.3%	9.6%	5.2%	-23.6%	-18.6%	20.0%	62.0%	2.1%	14.9%	10.3%
2014 YTD	7	53	5	113	118	628	47	295	342	942	100	806	1,384	2,190
2020 YTD	18	39	10	130	140	642	61	214	275	1,172	222	839	1,669	2,508
% Change	157.1%	-26.4%	100.0%	15.0%	18.6%	2.2%	29.8%	-27.5%	-19.6%	24.4%	122.0%	4.1%	20.6%	14.5%
2013 YTD	8	32	15	148	163	505	54	438	492	1,027	99	708	1,618	2,326
2020 YTD	18	39	10	130	140	642	61	214	275	1,172	222	839	1,669	2,508
% Change	125.0%	21.9%	-33.3%	-12.2%	-14.1%	27.1%	13.0%	-51.1%	-44.1%	14.1%	124.2%	18.5%	3.2%	7.8%
2012 YTD	5	42	10	137	147	499	58	388	446	1,074	96	693	1,616	2,309
2020 YTD	18	39	10	130	140	642	61	214	275	1,172	222	839	1,669	2,508
% Change	260.0%	-7.1%	0.0%	-5.1%	-4.8%	28.7%	5.2%	-44.8%	-38.3%	9.1%	131.3%	21.1%	3.3%	8.6%
8 YTD Avg	10	45	16	145	161	576	64	297	361	1,116	161	792	1,638	2,430
2020 YTD	18	39	10	130	140	642	61	214	275	1,172	222	839	1,669	2,508
% Change	80.0%	-13.3%	-37.5%	-10.3%	-13.0%	11.5%	-4.7%	-27.9%	-23.8%	5.0%	37.9%	5.9%	1.9%	3.2%
5 YTD Avg	12	47	19	153	172	594	70	251	321	1,177	199	825	1,697	2,522
2020 YTD	18	39	10	130	140	642	61	214	275	1,172	222	839	1,669	2,508
% Change	50.0%	-17.0%	-47.4%	-15.0%	-18.6%	8.1%	-12.9%	-14.7%	-14.3%	-0.4%	11.6%	1.7%	-1.6%	-0.6%

Information summarized for CompStat week ending 08/01/2020.

'8 YTD Avg' refers to the computed 2012 - 2019 YTD average.
'5 YTD Avg' refers to the computed 2015 - 2019 YTD average.

Sourced from MNPD ARMS on 8/4/2020 11:03:20 AM. The figures above were sourced from incident reports using Uniform Crime Reporting definitions and reporting guidelines, based on the date when the crime was reported. This report is intended to be a management and planning tool and does not reflect the official UCR counts for the department. Incidents where a location is unknown or unspecified are included in the countywide totals. 'Unknown' refers to records in which the address is listed as 'Unknown' on the incident report. 'Not Validated' refers to records that were entered in with an invalid addresses.

Madison Precinct UCR Incidents - YTD Comparisons

METROPOLITAN POLICE DEPARTMENT
of Nashville and Davidson County

Aggregated by precinct (incident location). Based on date when each incident was reported.

	Homicide	Rape	Commercial Robbery	Street Robbery	Total Robbery	Aggravated Assault	Commercial Burglary	Residential Burglary	Total Burglary	Larceny	Auto Theft	Violent Offenses	Property Offenses	Part I Offenses
2019 YTD	3	26	18	84	102	331	54	164	218	1,161	166	462	1,545	2,007
2020 YTD	5	27	12	85	97	396	61	183	244	1,272	169	525	1,685	2,210
% Change	66.7%	3.8%	-33.3%	1.2%	-4.9%	19.6%	13.0%	11.6%	11.9%	9.6%	1.8%	13.6%	9.1%	10.1%
2018 YTD	5	26	19	85	104	386	51	134	185	1,353	177	521	1,715	2,236
2020 YTD	5	27	12	85	97	396	61	183	244	1,272	169	525	1,685	2,210
% Change	0.0%	3.8%	-36.8%	0.0%	-6.7%	2.6%	19.6%	36.6%	31.9%	-6.0%	-4.5%	0.8%	-1.7%	-1.2%
2017 YTD	5	25	18	104	122	327	55	197	252	1,437	150	479	1,839	2,318
2020 YTD	5	27	12	85	97	396	61	183	244	1,272	169	525	1,685	2,210
% Change	0.0%	8.0%	-33.3%	-18.3%	-20.5%	21.1%	10.9%	-7.1%	-3.2%	-11.5%	12.7%	9.6%	-8.4%	-4.7%
2016 YTD	5	45	20	79	99	355	38	273	311	1,284	67	504	1,662	2,166
2020 YTD	5	27	12	85	97	396	61	183	244	1,272	169	525	1,685	2,210
% Change	0.0%	-40.0%	-40.0%	7.6%	-2.0%	11.5%	60.5%	-33.0%	-21.5%	-0.9%	152.2%	4.2%	1.4%	2.0%
2015 YTD	2	26	19	76	95	354	35	302	337	1,275	126	477	1,738	2,215
2020 YTD	5	27	12	85	97	396	61	183	244	1,272	169	525	1,685	2,210
% Change	150.0%	3.8%	-36.8%	11.8%	2.1%	11.9%	74.3%	-39.4%	-27.6%	-0.2%	34.1%	10.1%	-3.0%	-0.2%
2014 YTD	5	35	8	69	77	313	36	280	316	1,162	64	430	1,542	1,972
2020 YTD	5	27	12	85	97	396	61	183	244	1,272	169	525	1,685	2,210
% Change	0.0%	-22.9%	50.0%	23.2%	26.0%	26.5%	69.4%	-34.6%	-22.8%	9.5%	164.1%	22.1%	9.3%	12.1%
2013 YTD	2	32	18	74	92	331	40	280	320	1,109	82	457	1,511	1,968
2020 YTD	5	27	12	85	97	396	61	183	244	1,272	169	525	1,685	2,210
% Change	150.0%	-15.6%	-33.3%	14.9%	5.4%	19.6%	52.5%	-34.6%	-23.8%	14.7%	106.1%	14.9%	11.5%	12.3%
2012 YTD	7	33	13	110	123	384	55	384	439	1,290	87	547	1,816	2,363
2020 YTD	5	27	12	85	97	396	61	183	244	1,272	169	525	1,685	2,210
% Change	-28.6%	-18.2%	-7.7%	-22.7%	-21.1%	3.1%	10.9%	-52.3%	-44.4%	-1.4%	94.3%	-4.0%	-7.2%	-6.5%
8 YTD Avg	4	31	17	85	102	348	46	252	297	1,259	115	485	1,671	2,156
2020 YTD	5	27	12	85	97	396	61	183	244	1,272	169	525	1,685	2,210
% Change	25.0%	-12.9%	-29.4%	0.0%	-4.9%	13.8%	32.6%	-27.4%	-17.8%	1.0%	47.0%	8.2%	0.8%	2.5%
5 YTD Avg	4	30	19	86	104	351	47	214	261	1,302	137	489	1,700	2,188
2020 YTD	5	27	12	85	97	396	61	183	244	1,272	169	525	1,685	2,210
% Change	25.0%	-10.0%	-36.8%	-1.2%	-6.7%	12.8%	29.8%	-14.5%	-6.5%	-2.3%	23.4%	7.4%	-0.9%	1.0%

Information summarized for CompStat week ending 08/01/2020.

'8 YTD Avg' refers to the computed 2012 - 2019 YTD average.
'5 YTD Avg' refers to the computed 2015 - 2019 YTD average.

Sourced from MNPD ARMS on 8/4/2020 11:03:20 AM. The figures above were sourced from incident reports using Uniform Crime Reporting definitions and reporting guidelines, based on the date when the crime was reported. This report is intended to be a management and planning tool and does not reflect the official UCR counts for the department. Incidents where a location is unknown or unspecified are included in the countywide totals. 'Unknown' refers to records in which the address is listed as 'Unknown' on the incident report. 'Not Validated' refers to records that were entered in with an invalid addresses.

Midtown Hills Precinct UCR Incidents - YTD Comparisons

METROPOLITAN POLICE DEPARTMENT
of Nashville and Davidson County

Aggregated by precinct (incident location). Based on date when each incident was reported.

	Homicide	Rape	Commercial Robbery	Street Robbery	Total Robbery	Aggravated Assault	Commercial Burglary	Residential Burglary	Total Burglary	Larceny	Auto Theft	Violent Offenses	Property Offenses	Part I Offenses
2019 YTD	2	29	18	127	145	256	125	180	305	1,649	199	432	2,153	2,585
2020 YTD	1	34	18	87	105	266	145	159	304	1,956	213	406	2,473	2,879
% Change	-50.0%	17.2%	0.0%	-31.5%	-27.6%	3.9%	16.0%	-11.7%	-0.3%	18.6%	7.0%	-6.0%	14.9%	11.4%
2018 YTD	4	37	14	106	120	235	112	205	317	1,611	203	396	2,131	2,527
2020 YTD	1	34	18	87	105	266	145	159	304	1,956	213	406	2,473	2,879
% Change	-75.0%	-8.1%	28.6%	-17.9%	-12.5%	13.2%	29.5%	-22.4%	-4.1%	21.4%	4.9%	2.5%	16.0%	13.9%
2017 YTD	7	40	12	91	103	291	152	158	310	1,442	153	441	1,905	2,346
2020 YTD	1	34	18	87	105	266	145	159	304	1,956	213	406	2,473	2,879
% Change	-85.7%	-15.0%	50.0%	-4.4%	1.9%	-8.6%	-4.6%	0.6%	-1.9%	35.6%	39.2%	-7.9%	29.8%	22.7%
2016 YTD	1	39	23	75	98	237	79	245	324	1,306	86	375	1,716	2,091
2020 YTD	1	34	18	87	105	266	145	159	304	1,956	213	406	2,473	2,879
% Change	0.0%	-12.8%	-21.7%	16.0%	7.1%	12.2%	83.5%	-35.1%	-6.2%	49.8%	147.7%	8.3%	44.1%	37.7%
2015 YTD	2	36	17	70	87	239	69	208	277	1,302	65	364	1,644	2,008
2020 YTD	1	34	18	87	105	266	145	159	304	1,956	213	406	2,473	2,879
% Change	-50.0%	-5.6%	5.9%	24.3%	20.7%	11.3%	110.1%	-23.6%	9.7%	50.2%	227.7%	11.5%	50.4%	43.4%
2014 YTD	1	44	11	57	68	260	107	299	406	1,340	58	373	1,804	2,177
2020 YTD	1	34	18	87	105	266	145	159	304	1,956	213	406	2,473	2,879
% Change	0.0%	-22.7%	63.6%	52.6%	54.4%	2.3%	35.5%	-46.8%	-25.1%	46.0%	267.2%	8.8%	37.1%	32.2%
2013 YTD	1	40	19	59	78	240	81	324	405	1,477	79	359	1,961	2,320
2020 YTD	1	34	18	87	105	266	145	159	304	1,956	213	406	2,473	2,879
% Change	0.0%	-15.0%	-5.3%	47.5%	34.6%	10.8%	79.0%	-50.9%	-24.9%	32.4%	169.6%	13.1%	26.1%	24.1%
2012 YTD	3	33	25	72	97	271	98	327	425	1,432	95	404	1,952	2,356
2020 YTD	1	34	18	87	105	266	145	159	304	1,956	213	406	2,473	2,879
% Change	-66.7%	3.0%	-28.0%	20.8%	8.2%	-1.8%	48.0%	-51.4%	-28.5%	36.6%	124.2%	0.5%	26.7%	22.2%
8 YTD Avg	3	37	17	82	100	254	103	243	346	1,445	117	393	1,908	2,301
2020 YTD	1	34	18	87	105	266	145	159	304	1,956	213	406	2,473	2,879
% Change	-66.7%	-8.1%	5.9%	6.1%	5.0%	4.7%	40.8%	-34.6%	-12.1%	35.4%	82.1%	3.3%	29.6%	25.1%
5 YTD Avg	3	36	17	94	111	252	107	199	307	1,462	141	402	1,910	2,311
2020 YTD	1	34	18	87	105	266	145	159	304	1,956	213	406	2,473	2,879
% Change	-66.7%	-5.6%	5.9%	-7.4%	-5.4%	5.6%	35.5%	-20.1%	-1.0%	33.8%	51.1%	1.0%	29.5%	24.6%

Information summarized for CompStat week ending 08/01/2020.

'8 YTD Avg' refers to the computed 2012 - 2019 YTD average.
'5 YTD Avg' refers to the computed 2015 - 2019 YTD average.

Sourced from MNPD ARMS on 8/4/2020 11:03:20 AM. The figures above were sourced from incident reports using Uniform Crime Reporting definitions and reporting guidelines, based on the date when the crime was reported. This report is intended to be a management and planning tool and does not reflect the official UCR counts for the department. Incidents where a location is unknown or unspecified are included in the countywide totals. 'Unknown' refers to records in which the address is listed as 'Unknown' on the incident report. 'Not Validated' refers to records that were entered in with an invalid addresses.

YTD Homicide Report

Demographic information for homicide incidents occurring during the current year.

METROPOLITAN POLICE DEPARTMENT
of Nashville and Davidson County

Race of Victim		
Black	43	76.8 %
White	12	21.4 %
Asian	1	1.8 %
Total	56	100.0 %

Ethnicity of Victim		
Non-Hispanic	55	98.2 %
Hispanic	1	1.8 %
Total	56	100.0 %

Gender of Victim		
Male	43	76.8 %
Female	13	23.2 %
Total	56	100.0 %

Age of Victim		
0 to 12	1	1.8 %
13 to 17	3	5.4 %
18 to 24	11	19.6 %
25 to 34	17	30.4 %
35 to 44	11	19.6 %
55 to 64	2	3.6 %
65+	1	1.8 %
Unk	10	17.9 %
Total	56	100.0 %

Domestic Related		
No	49	87.5 %
Yes	7	12.5 %
Total	56	100.0 %

Race - Ethnicity - Gender of Victim		
Black Non-Hispanic Male	34	60.7 %
Black Non-Hispanic Female	9	16.1 %
White Non-Hispanic Male	7	12.5 %
White Non-Hispanic Female	4	7.1 %
Asian Non-Hispanic Male	1	1.8 %
White Hispanic Male	1	1.8 %
Total	56	100.0 %

Time of Incident		
12:00 am - 3:59 am	15	26.8 %
4:00 am - 7:59 am	12	21.4 %
8:00 am - 11:59 am	4	7.1 %
12:00 pm - 3:59 pm	7	12.5 %
4:00 pm - 7:59 pm	10	17.9 %
8:00 pm - 11:59 pm	8	14.3 %
Total	56	100.0 %

Monthly Homicide Count (Year-to-Year Comparison)

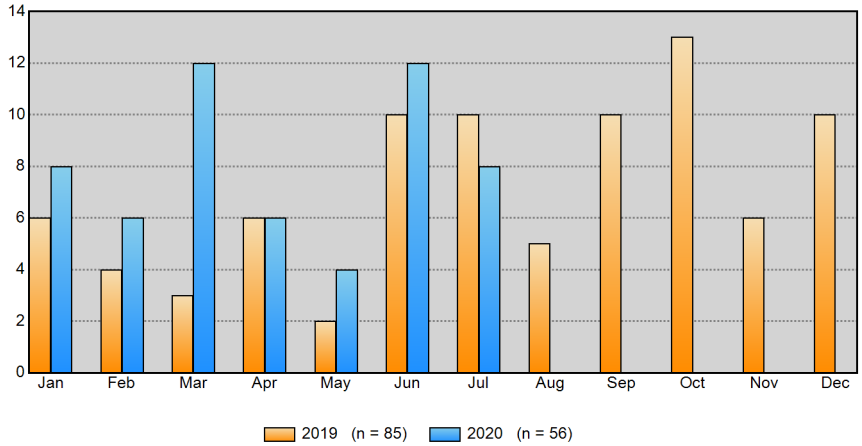

Monthly Homicide Cumulative Count (Year-to-Year Comparison)

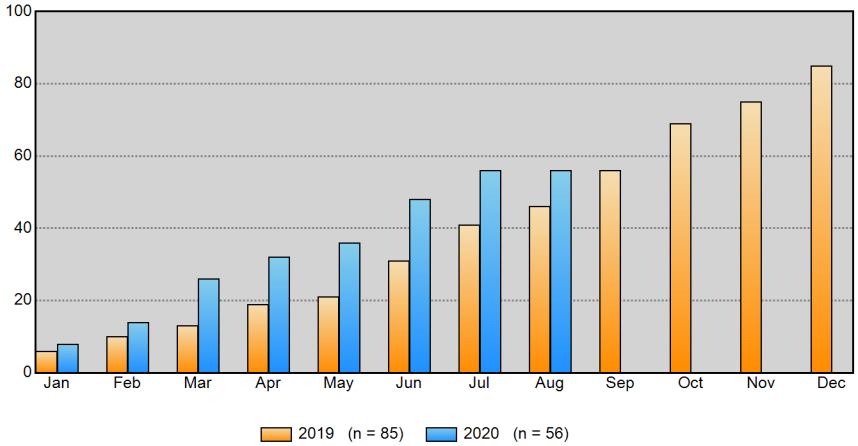

Information summarized for CompStat week ending 8/1/2020.

Sourced from MNPD ARMS on 8/4/2020 11:03:20 AM. The figures above were sourced from incident reports using Uniform Crime Reporting definitions and reporting guidelines, based on the date when the crime was reported. This report is intended to be a management and planning tool and does not reflect the official UCR counts for the department.

County Year-to-Year Weekly Chart

METROPOLITAN POLICE DEPARTMENT
of Nashville and Davidson County

	Homicide	Rape	Commercial Robbery	Street Robbery	Total Robbery	Aggravated Assault	Commercial Burglary	Residential Burglary	Total Burglary	Larceny	Auto Theft	Violent Offenses	Property Offenses	Part I Offenses
ending 08/17/2019 Next Week	1	8	3	31	34	88	22	38	60	461	44	131	565	696
ending 08/10/2019 Current Week	2	10	1	28	29	90	14	49	63	446	57	131	566	697
ending 08/03/2019	0	11	11	39	50	135	22	50	72	405	44	196	521	717
ending 08/01/2020	1	7	7	22	29	86	18	39	57	454	64	123	575	698
% Change	-	-36.4%	-36.4%	-43.6%	-42.0%	-36.3%	-18.2%	-22.0%	-20.8%	12.1%	45.5%	-37.2%	10.4%	-2.6%
ending 07/27/2019	4	12	6	40	46	94	27	38	65	515	54	156	634	790
ending 07/25/2020	2	13	7	40	47	134	32	50	82	456	82	196	620	816
% Change	-50.0%	8.3%	16.7%	0.0%	2.2%	42.6%	18.5%	31.6%	26.2%	-11.5%	51.9%	25.6%	-2.2%	3.3%
ending 07/20/2019	2	10	3	31	34	131	41	35	76	469	60	177	605	782
ending 07/18/2020	2	9	6	34	40	148	33	38	71	486	65	199	622	821
% Change	0.0%	-10.0%	100.0%	9.7%	17.6%	13.0%	-19.5%	8.6%	-6.6%	3.6%	8.3%	12.4%	2.8%	5.0%

Part I Incidents - Year-to-Year Weekly Comparisons

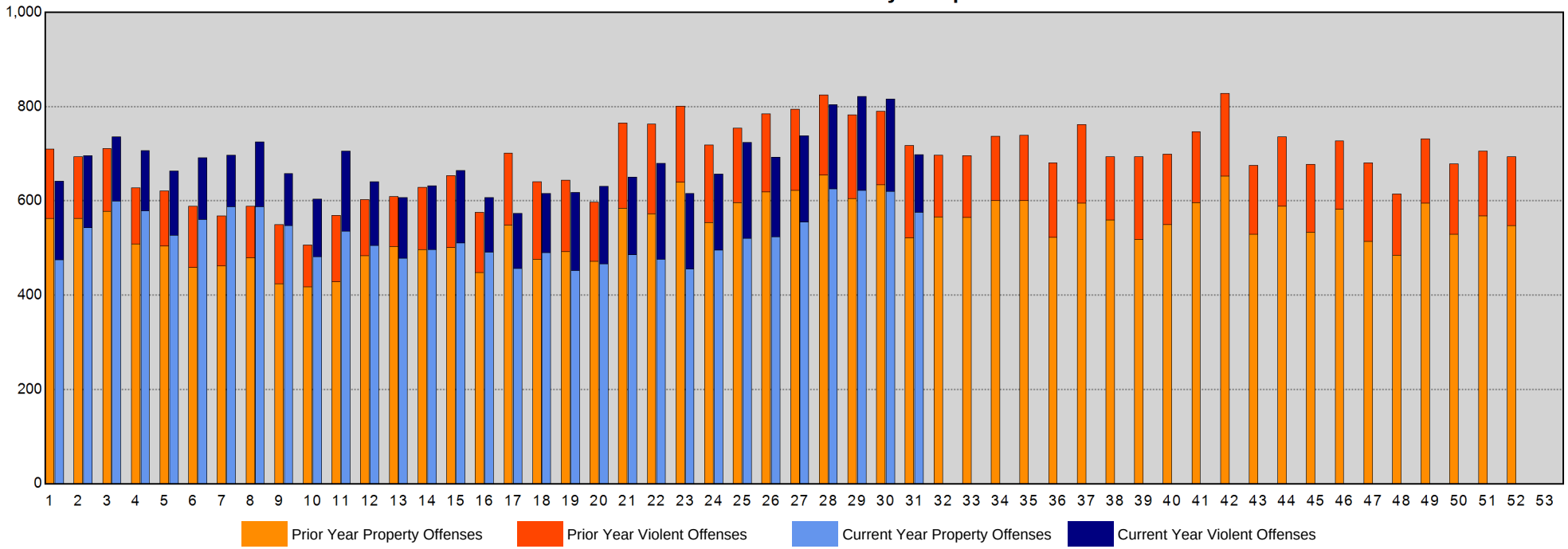

Sourced from MNPD ARMS on 8/4/2020 11:03:20 AM. The figures above were sourced from incident reports using Uniform Crime Reporting definitions and reporting guidelines, based on the date when the crime was reported. This report is intended to be a management and planning tool and does not reflect the official UCR counts for the department. Incidents where a location is unknown or unspecified are included in the countywide totals. 'Unknown' refers to records in which the address is listed as 'Unknown' on the incident report. 'Not Validated' refers to records that were entered in with an invalid addresses.

West Precinct Year-to-Year Weekly Chart

METROPOLITAN POLICE DEPARTMENT
of Nashville and Davidson County

	Homicide	Rape	Commercial Robbery	Street Robbery	Total Robbery	Aggravated Assault	Commercial Burglary	Residential Burglary	Total Burglary	Larceny	Auto Theft	Violent Offenses	Property Offenses	Part I Offenses
ending 08/17/2019 Next Week	0	0	1	2	3	10	6	4	10	65	3	13	78	91
ending 08/10/2019 Current Week	0	1	1	1	2	6	2	7	9	49	5	9	63	72
ending 08/03/2019	0	1	2	1	3	10	5	4	9	52	3	14	64	78
ending 08/01/2020	0	0	0	0	0	4	0	4	4	53	4	4	61	65
% Change	-	-100.0%	-100.0%	-100.0%	-100.0%	-60.0%	-100.0%	0.0%	-55.6%	1.9%	33.3%	-71.4%	-4.7%	-16.7%
ending 07/27/2019	0	0	0	2	2	5	2	2	4	72	10	7	86	93
ending 07/25/2020	0	0	0	1	1	7	3	3	6	44	8	8	58	66
% Change	-	-	-	-50.0%	-50.0%	40.0%	50.0%	50.0%	50.0%	-38.9%	-20.0%	14.3%	-32.6%	-29.0%
ending 07/20/2019	0	1	0	1	1	7	6	4	10	61	5	9	76	85
ending 07/18/2020	0	0	0	0	0	8	7	3	10	44	3	8	57	65
% Change	-	-100.0%	-	-100.0%	-100.0%	14.3%	16.7%	-25.0%	0.0%	-27.9%	-40.0%	-11.1%	-25.0%	-23.5%

Part I Incidents - Year-to-Year Weekly Comparisons

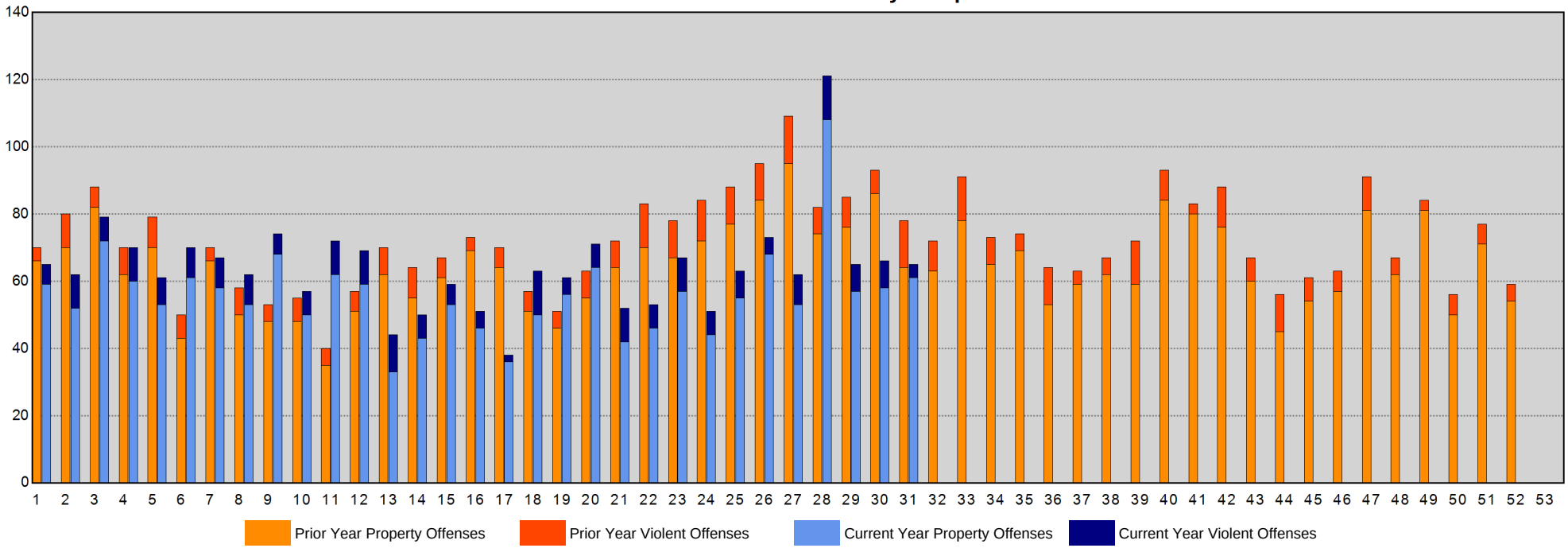

Sourced from MNPD ARMS on 8/4/2020 11:03:21 AM. The figures above were sourced from incident reports using Uniform Crime Reporting definitions and reporting guidelines, based on the date when the crime was reported. This report is intended to be a management and planning tool and does not reflect the official UCR counts for the department. Incidents where a location is unknown or unspecified are included in the countywide totals. 'Unknown' refers to records in which the address is listed as 'Unknown' on the incident report. 'Not Validated' refers to records that were entered in with an invalid addresses.

East Precinct Year-to-Year Weekly Chart

METROPOLITAN POLICE DEPARTMENT
of Nashville and Davidson County

	Homicide	Rape	Commercial Robbery	Street Robbery	Total Robbery	Aggravated Assault	Commercial Burglary	Residential Burglary	Total Burglary	Larceny	Auto Theft	Violent Offenses	Property Offenses	Part I Offenses
ending 08/17/2019 Next Week	1	0	0	5	5	12	2	6	8	34	7	18	49	67
ending 08/10/2019 Current Week	0	0	0	2	2	8	0	5	5	40	6	10	51	61
ending 08/03/2019	0	1	0	3	3	19	3	10	13	32	2	23	47	70
ending 08/01/2020	0	0	2	1	3	5	3	5	8	76	9	8	93	101
% Change	-	-100.0%	-	-66.7%	0.0%	-73.7%	0.0%	-50.0%	-38.5%	137.5%	350.0%	-65.2%	97.9%	44.3%
ending 07/27/2019	0	0	0	3	3	5	3	7	10	47	7	8	64	72
ending 07/25/2020	0	3	1	5	6	12	10	7	17	52	10	21	79	100
% Change	-	-	-	66.7%	100.0%	140.0%	233.3%	0.0%	70.0%	10.6%	42.9%	162.5%	23.4%	38.9%
ending 07/20/2019	0	2	0	3	3	9	4	7	11	42	4	14	57	71
ending 07/18/2020	0	1	1	4	5	20	5	7	12	55	11	26	78	104
% Change	-	-50.0%	-	33.3%	66.7%	122.2%	25.0%	0.0%	9.1%	31.0%	175.0%	85.7%	36.8%	46.5%

Part I Incidents - Year-to-Year Weekly Comparisons

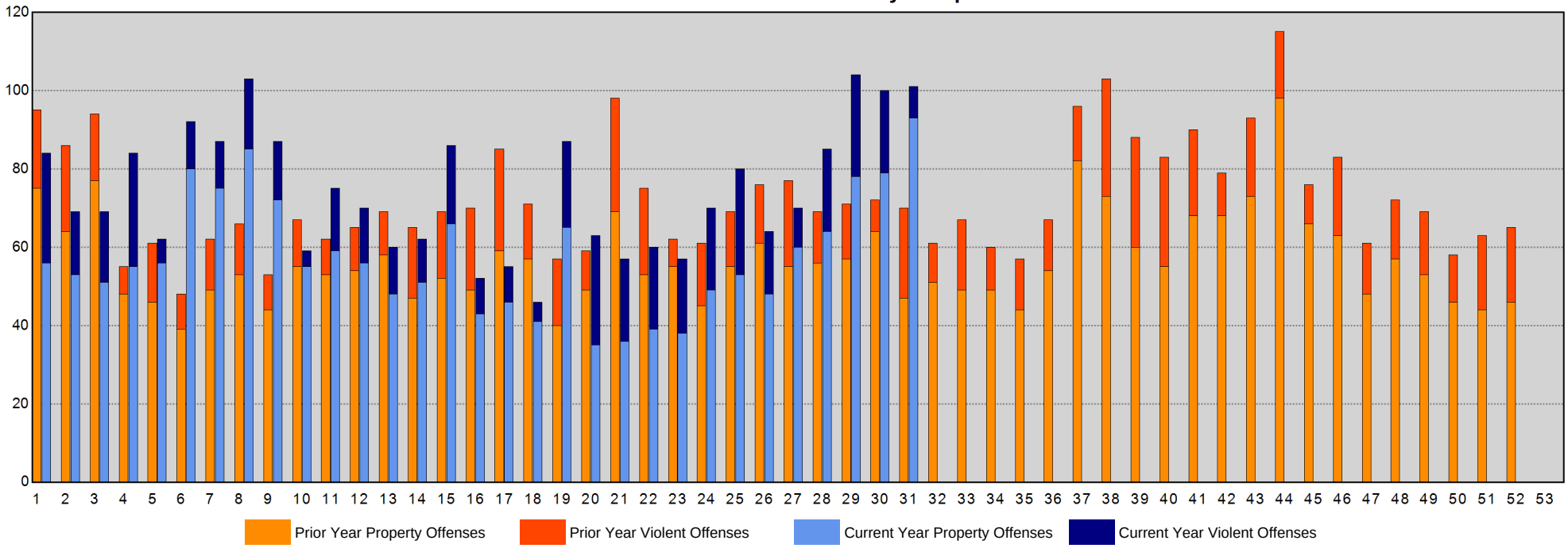

Sourced from MNPD ARMS on 8/4/2020 11:03:21 AM. The figures above were sourced from incident reports using Uniform Crime Reporting definitions and reporting guidelines, based on the date when the crime was reported. This report is intended to be a management and planning tool and does not reflect the official UCR counts for the department. Incidents where a location is unknown or unspecified are included in the countywide totals. 'Unknown' refers to records in which the address is listed as 'Unknown' on the incident report. 'Not Validated' refers to records that were entered in with an invalid addresses.

South Precinct Year-to-Year Weekly Chart

METROPOLITAN POLICE DEPARTMENT
of Nashville and Davidson County

	Homicide	Rape	Commercial Robbery	Street Robbery	Total Robbery	Aggravated Assault	Commercial Burglary	Residential Burglary	Total Burglary	Larceny	Auto Theft	Violent Offenses	Property Offenses	Part I Offenses
ending 08/17/2019 Next Week	0	2	2	6	8	18	5	4	9	76	9	28	94	122
ending 08/10/2019 Current Week	0	3	0	8	8	22	3	10	13	88	18	33	119	152
ending 08/03/2019	0	2	5	13	18	27	4	10	14	81	11	47	106	153
ending 08/01/2020	0	3	0	5	5	18	3	8	11	72	13	26	96	122
% Change	-	50.0%	-100.0%	-61.5%	-72.2%	-33.3%	-25.0%	-20.0%	-21.4%	-11.1%	18.2%	-44.7%	-9.4%	-20.3%
ending 07/27/2019	1	0	1	12	13	15	4	5	9	95	8	29	112	141
ending 07/25/2020	0	1	3	13	16	32	6	16	22	81	16	49	119	168
% Change	-100.0%	-	200.0%	8.3%	23.1%	113.3%	50.0%	220.0%	144.4%	-14.7%	100.0%	69.0%	6.3%	19.1%
ending 07/20/2019	0	1	1	10	11	20	5	5	10	72	12	32	94	126
ending 07/18/2020	1	5	5	6	11	27	5	9	14	86	14	44	114	158
% Change	-	400.0%	400.0%	-40.0%	0.0%	35.0%	0.0%	80.0%	40.0%	19.4%	16.7%	37.5%	21.3%	25.4%

Part I Incidents - Year-to-Year Weekly Comparisons

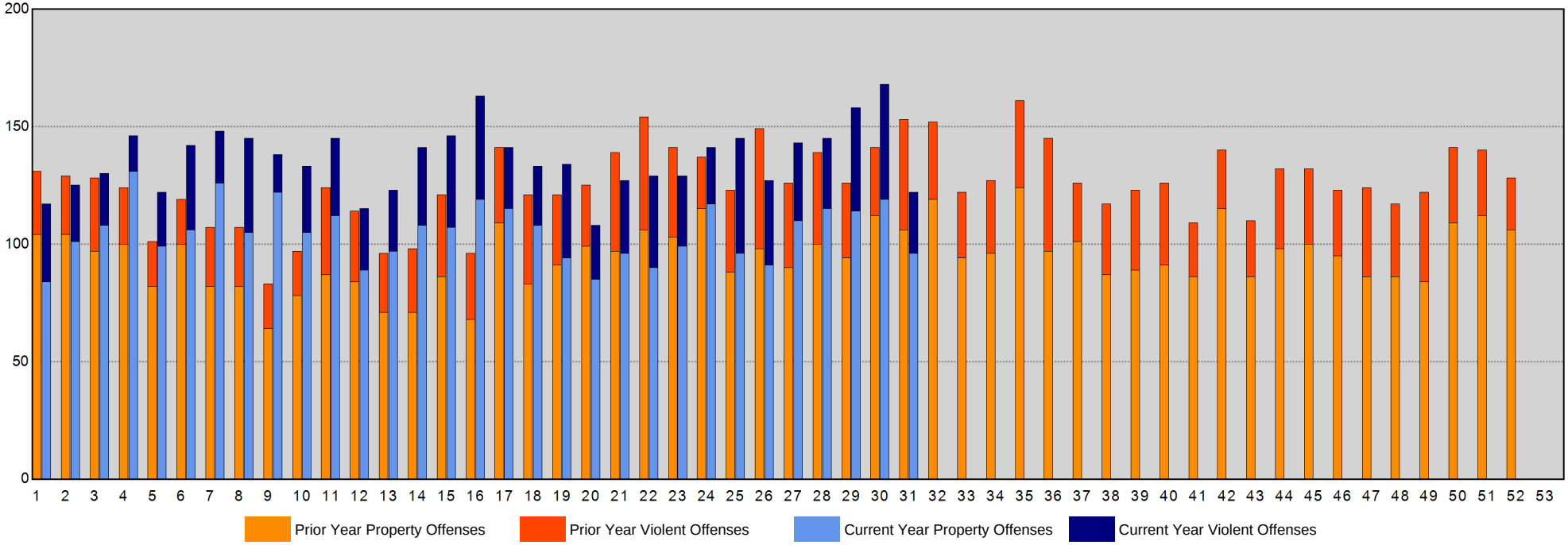

Sourced from MNPD ARMS on 8/4/2020 11:03:21 AM. The figures above were sourced from incident reports using Uniform Crime Reporting definitions and reporting guidelines, based on the date when the crime was reported. This report is intended to be a management and planning tool and does not reflect the official UCR counts for the department. Incidents where a location is unknown or unspecified are included in the countywide totals. 'Unknown' refers to records in which the address is listed as 'Unknown' on the incident report. 'Not Validated' refers to records that were entered in with an invalid addresses.

Central Precinct Year-to-Year Weekly Chart

METROPOLITAN POLICE DEPARTMENT
of Nashville and Davidson County

	Homicide	Rape	Commercial Robbery	Street Robbery	Total Robbery	Aggravated Assault	Commercial Burglary	Residential Burglary	Total Burglary	Larceny	Auto Theft	Violent Offenses	Property Offenses	Part I Offenses
ending 08/17/2019 Next Week	0	0	0	1	1	3	1	1	2	54	0	4	56	60
ending 08/10/2019 Current Week	0	1	0	5	5	3	1	1	2	41	4	9	47	56
ending 08/03/2019	0	2	0	1	1	5	0	0	0	41	2	8	43	51
ending 08/01/2020	0	1	0	2	2	4	2	0	2	18	1	7	21	28
% Change	-	-50.0%	-	100.0%	100.0%	-20.0%	-	-	-	-56.1%	-50.0%	-12.5%	-51.2%	-45.1%
ending 07/27/2019	0	2	0	3	3	3	0	0	0	57	4	8	61	69
ending 07/25/2020	0	1	0	2	2	4	1	1	2	23	4	7	29	36
% Change	-	-50.0%	-	-33.3%	-33.3%	33.3%	-	-	-	-59.6%	0.0%	-12.5%	-52.5%	-47.8%
ending 07/20/2019	0	2	0	1	1	8	1	0	1	39	2	11	42	53
ending 07/18/2020	0	0	0	4	4	3	0	1	1	32	1	7	34	41
% Change	-	-100.0%	-	300.0%	300.0%	-62.5%	-100.0%	-	0.0%	-17.9%	-50.0%	-36.4%	-19.0%	-22.6%

Part I Incidents - Year-to-Year Weekly Comparisons

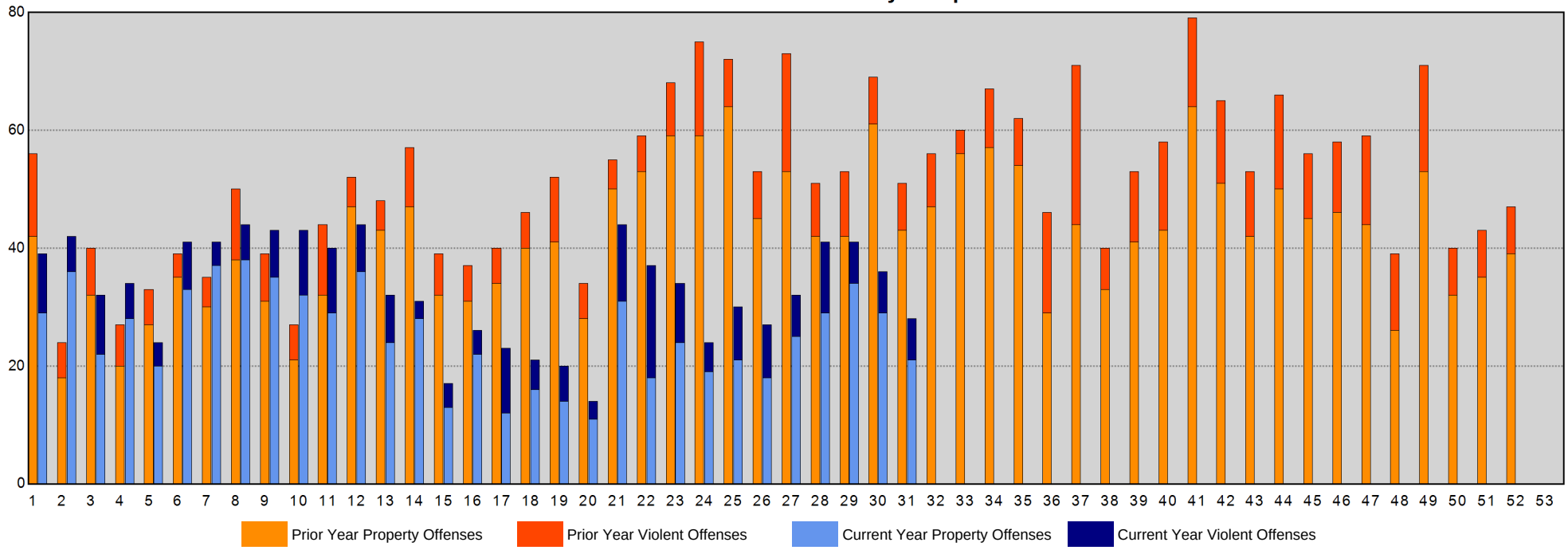

Sourced from MNPD ARMS on 8/4/2020 11:03:22 AM. The figures above were sourced from incident reports using Uniform Crime Reporting definitions and reporting guidelines, based on the date when the crime was reported. This report is intended to be a management and planning tool and does not reflect the official UCR counts for the department. Incidents where a location is unknown or unspecified are included in the countywide totals. 'Unknown' refers to records in which the address is listed as 'Unknown' on the incident report. 'Not Validated' refers to records that were entered in with an invalid addresses.

Hermitage Precinct Year-to-Year Weekly Chart

METROPOLITAN POLICE DEPARTMENT
of Nashville and Davidson County

	Homicide	Rape	Commercial Robbery	Street Robbery	Total Robbery	Aggravated Assault	Commercial Burglary	Residential Burglary	Total Burglary	Larceny	Auto Theft	Violent Offenses	Property Offenses	Part I Offenses
ending 08/17/2019 Next Week	0	2	0	5	5	15	3	6	9	90	3	22	102	124
ending 08/10/2019 Current Week	0	2	0	4	4	21	3	5	8	74	9	27	91	118
ending 08/03/2019	0	2	1	8	9	17	5	8	13	69	11	28	93	121
ending 08/01/2020	1	0	1	4	5	21	4	8	12	94	18	27	124	151
% Change	-	-100.0%	0.0%	-50.0%	-44.4%	23.5%	-20.0%	0.0%	-7.7%	36.2%	63.6%	-3.6%	33.3%	24.8%
ending 07/27/2019	0	7	1	2	3	19	2	6	8	81	6	29	95	124
ending 07/25/2020	1	5	0	10	10	28	4	10	14	79	13	44	106	150
% Change	-	-28.6%	-100.0%	400.0%	233.3%	47.4%	100.0%	66.7%	75.0%	-2.5%	116.7%	51.7%	11.6%	21.0%
ending 07/20/2019	1	1	1	3	4	21	3	2	5	87	21	27	113	140
ending 07/18/2020	1	1	0	8	8	39	5	7	12	86	15	49	113	162
% Change	0.0%	0.0%	-100.0%	166.7%	100.0%	85.7%	66.7%	250.0%	140.0%	-1.1%	-28.6%	81.5%	0.0%	15.7%

Part I Incidents - Year-to-Year Weekly Comparisons

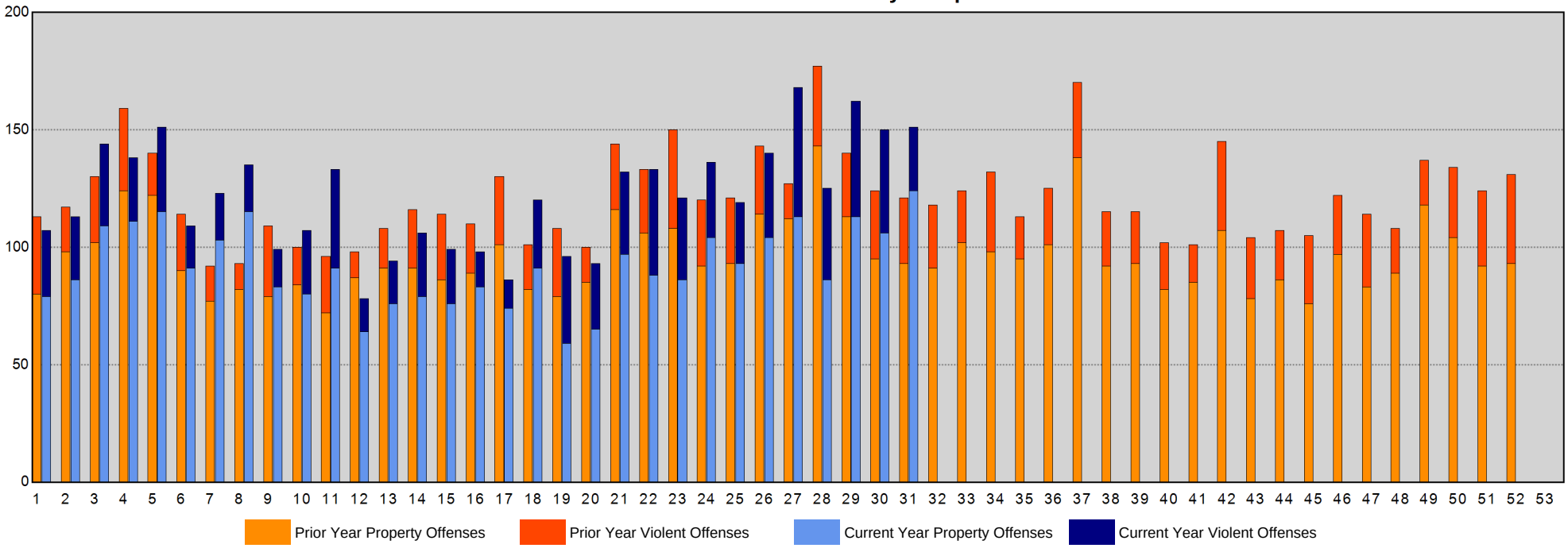

Sourced from MNPD ARMS on 8/4/2020 11:03:22 AM. The figures above were sourced from incident reports using Uniform Crime Reporting definitions and reporting guidelines, based on the date when the crime was reported. This report is intended to be a management and planning tool and does not reflect the official UCR counts for the department. Incidents where a location is unknown or unspecified are included in the countywide totals. 'Unknown' refers to records in which the address is listed as 'Unknown' on the incident report. 'Not Validated' refers to records that were entered in with an invalid addresses.

North Precinct Year-to-Year Weekly Chart

METROPOLITAN POLICE DEPARTMENT
of Nashville and Davidson County

	Homicide	Rape	Commercial Robbery	Street Robbery	Total Robbery	Aggravated Assault	Commercial Burglary	Residential Burglary	Total Burglary	Larceny	Auto Theft	Violent Offenses	Property Offenses	Part I Offenses
ending 08/17/2019 Next Week	0	0	0	5	5	13	2	4	6	41	8	18	55	73
ending 08/10/2019 Current Week	1	0	0	5	5	15	1	7	8	41	7	21	56	77
ending 08/03/2019	0	1	1	7	8	24	3	4	7	34	3	33	44	77
ending 08/01/2020	0	0	2	4	6	13	2	5	7	33	6	19	46	65
% Change	-	-100.0%	100.0%	-42.9%	-25.0%	-45.8%	-33.3%	25.0%	0.0%	-2.9%	100.0%	-42.4%	4.5%	-15.6%
ending 07/27/2019	2	2	0	6	6	21	3	7	10	51	6	31	67	98
ending 07/25/2020	1	1	1	3	4	32	3	4	7	42	10	38	59	97
% Change	-50.0%	-50.0%	-	-50.0%	-33.3%	52.4%	0.0%	-42.9%	-30.0%	-17.6%	66.7%	22.6%	-11.9%	-1.0%
ending 07/20/2019	1	1	1	4	5	27	8	5	13	48	7	34	68	102
ending 07/18/2020	0	1	0	7	7	20	2	3	5	52	7	28	64	92
% Change	-100.0%	0.0%	-100.0%	75.0%	40.0%	-25.9%	-75.0%	-40.0%	-61.5%	8.3%	0.0%	-17.6%	-5.9%	-9.8%

Part I Incidents - Year-to-Year Weekly Comparisons

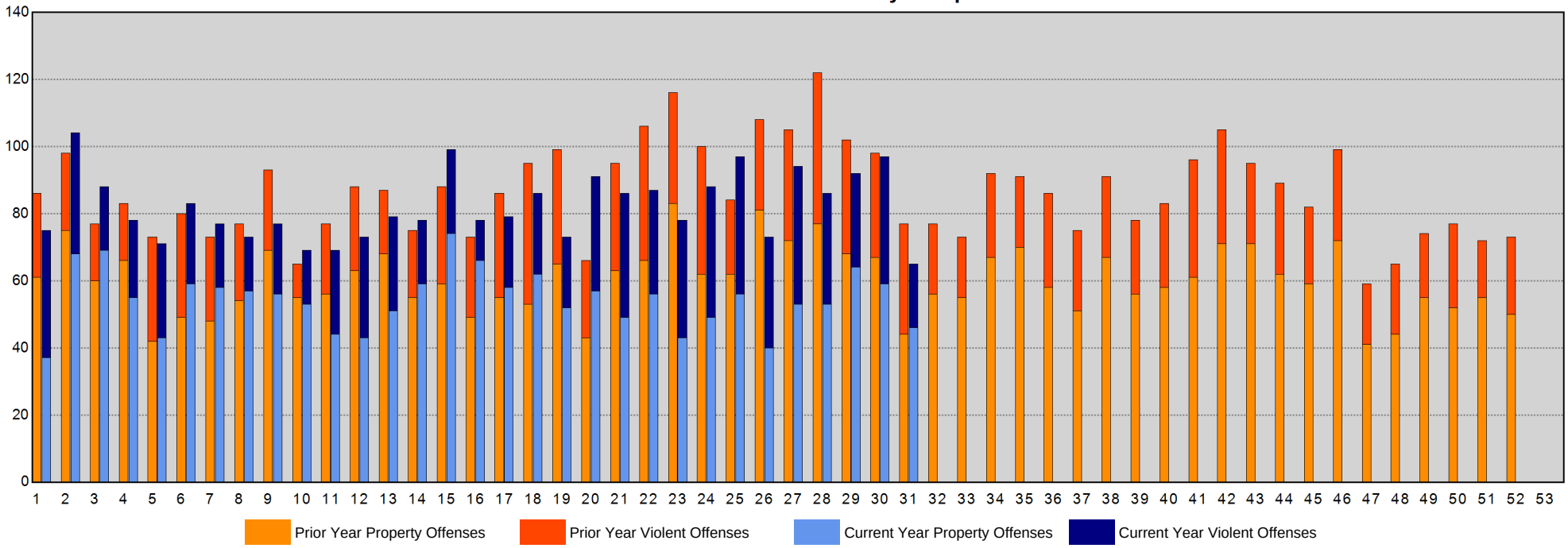

Sourced from MNPD ARMS on 8/4/2020 11:03:23 AM. The figures above were sourced from incident reports using Uniform Crime Reporting definitions and reporting guidelines, based on the date when the crime was reported. This report is intended to be a management and planning tool and does not reflect the official UCR counts for the department. Incidents where a location is unknown or unspecified are included in the countywide totals. 'Unknown' refers to records in which the address is listed as 'Unknown' on the incident report. 'Not Validated' refers to records that were entered in with an invalid addresses.

Madison Precinct Year-to-Year Weekly Chart

METROPOLITAN POLICE DEPARTMENT
of Nashville and Davidson County

	Homicide	Rape	Commercial Robbery	Street Robbery	Total Robbery	Aggravated Assault	Commercial Burglary	Residential Burglary	Total Burglary	Larceny	Auto Theft	Violent Offenses	Property Offenses	Part I Offenses
ending 08/17/2019 Next Week	0	3	0	4	4	8	3	8	11	27	6	15	44	59
ending 08/10/2019 Current Week	0	2	0	1	1	9	1	12	13	46	2	12	61	73
ending 08/03/2019	0	0	2	1	3	23	1	5	6	38	8	26	52	78
ending 08/01/2020	0	0	0	4	4	13	3	4	7	48	7	17	62	79
% Change	-	-	-100.0%	300.0%	33.3%	-43.5%	200.0%	-20.0%	16.7%	26.3%	-12.5%	-34.6%	19.2%	1.3%
ending 07/27/2019	0	1	1	5	6	15	8	6	14	38	4	22	56	78
ending 07/25/2020	0	0	1	1	2	9	3	6	9	55	11	11	75	86
% Change	-	-100.0%	0.0%	-80.0%	-66.7%	-40.0%	-62.5%	0.0%	-35.7%	44.7%	175.0%	-50.0%	33.9%	10.3%
ending 07/20/2019	0	1	0	4	4	15	3	4	7	43	5	20	55	75
ending 07/18/2020	0	0	0	4	4	16	6	7	13	42	8	20	63	83
% Change	-	-100.0%	-	0.0%	0.0%	6.7%	100.0%	75.0%	85.7%	-2.3%	60.0%	0.0%	14.5%	10.7%

Part I Incidents - Year-to-Year Weekly Comparisons

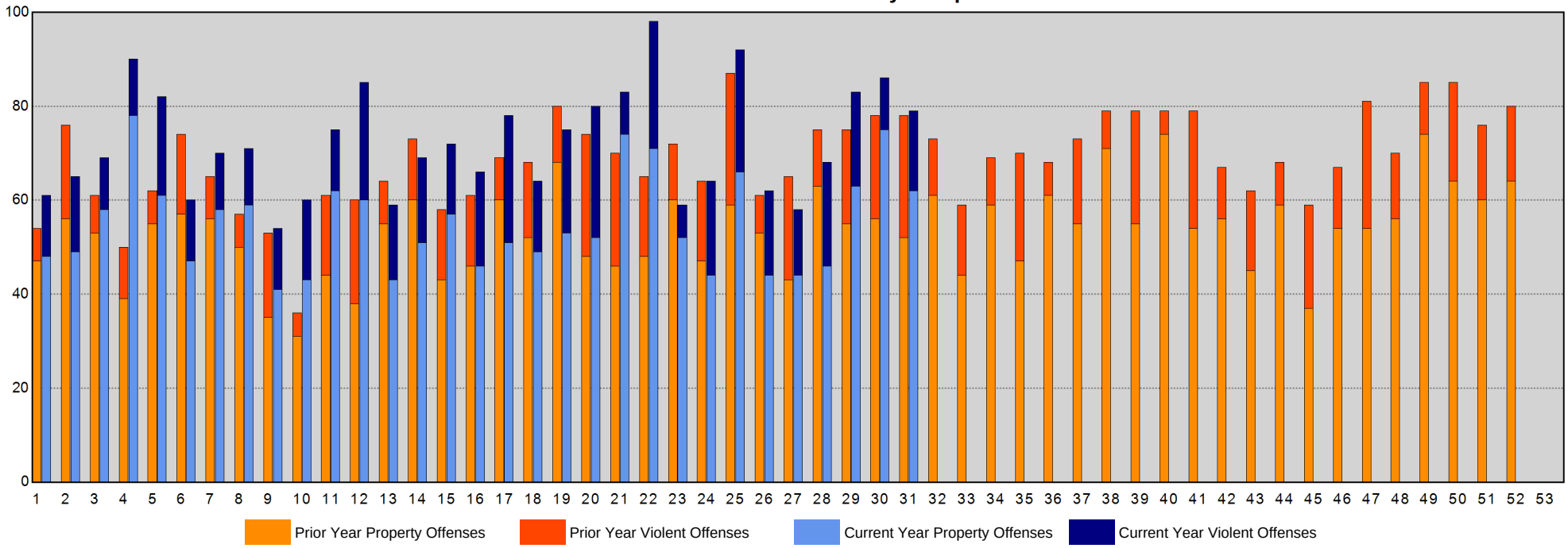

Sourced from MNPD ARMS on 8/4/2020 11:03:23 AM. The figures above were sourced from incident reports using Uniform Crime Reporting definitions and reporting guidelines, based on the date when the crime was reported. This report is intended to be a management and planning tool and does not reflect the official UCR counts for the department. Incidents where a location is unknown or unspecified are included in the countywide totals. 'Unknown' refers to records in which the address is listed as 'Unknown' on the incident report. 'Not Validated' refers to records that were entered in with an invalid addresses.

Midtown Hills Precinct Year-to-Year Weekly Chart

METROPOLITAN POLICE DEPARTMENT
of Nashville and Davidson County

	Homicide	Rape	Commercial Robbery	Street Robbery	Total Robbery	Aggravated Assault	Commercial Burglary	Residential Burglary	Total Burglary	Larceny	Auto Theft	Violent Offenses	Property Offenses	Part I Offenses
ending 08/17/2019 Next Week	0	1	0	3	3	9	0	5	5	74	8	13	87	100
ending 08/10/2019 Current Week	1	1	0	2	2	6	3	2	5	67	6	10	78	88
ending 08/03/2019	0	2	0	5	5	10	1	9	10	58	4	17	72	89
ending 08/01/2020	0	2	2	1	3	7	1	4	5	57	6	12	68	80
% Change	-	0.0%	-	-80.0%	-40.0%	-30.0%	0.0%	-55.6%	-50.0%	-1.7%	50.0%	-29.4%	-5.6%	-10.1%
ending 07/27/2019	1	0	3	7	10	11	5	5	10	74	9	22	93	115
ending 07/25/2020	0	2	1	5	6	10	2	3	5	80	10	18	95	113
% Change	-100.0%	-	-66.7%	-28.6%	-40.0%	-9.1%	-60.0%	-40.0%	-50.0%	8.1%	11.1%	-18.2%	2.2%	-1.7%
ending 07/20/2019	0	1	0	5	5	24	11	8	19	77	4	30	100	130
ending 07/18/2020	0	1	0	1	1	15	3	1	4	89	6	17	99	116
% Change	-	0.0%	-	-80.0%	-80.0%	-37.5%	-72.7%	-87.5%	-78.9%	15.6%	50.0%	-43.3%	-1.0%	-10.8%

Part I Incidents - Year-to-Year Weekly Comparisons

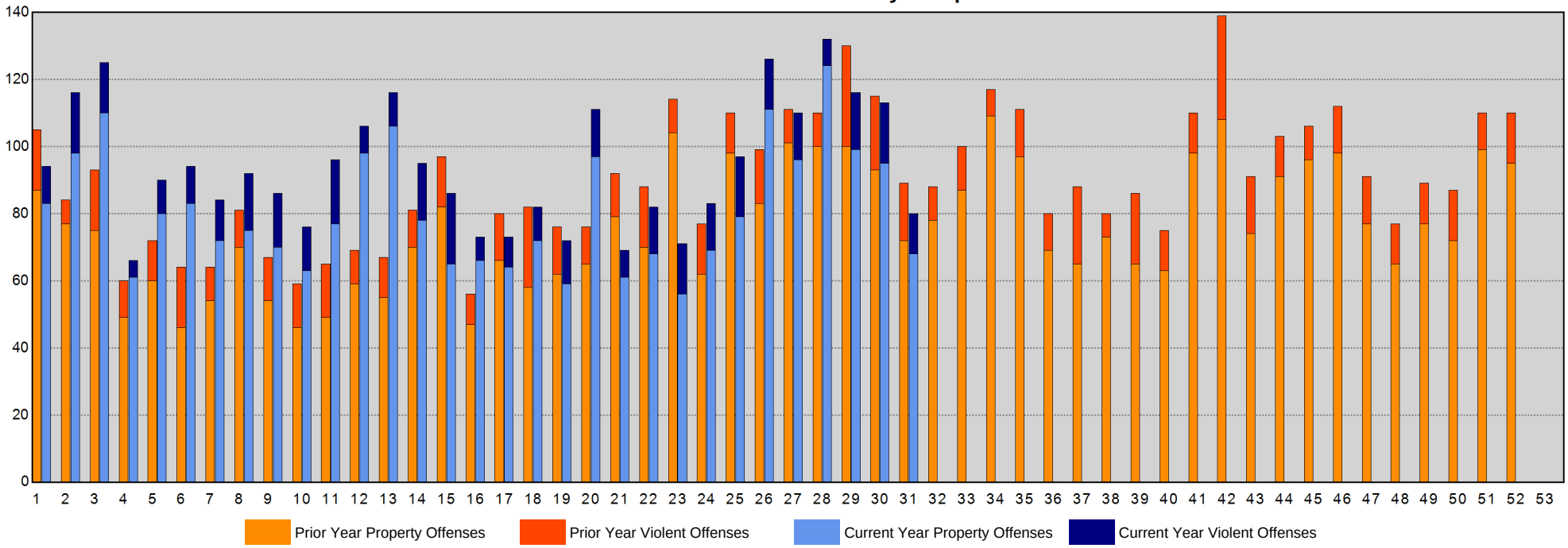

Sourced from MNPD ARMS on 8/4/2020 11:03:24 AM. The figures above were sourced from incident reports using Uniform Crime Reporting definitions and reporting guidelines, based on the date when the crime was reported. This report is intended to be a management and planning tool and does not reflect the official UCR counts for the department. Incidents where a location is unknown or unspecified are included in the countywide totals. 'Unknown' refers to records in which the address is listed as 'Unknown' on the incident report. 'Not Validated' refers to records that were entered in with an invalid addresses.

Arrests Section

CompStat Weekly Analysis is provided by the Metropolitan Nashville Police Department Crime Analysis Section. This report is intended to be a management and planning tool and does not reflect the official UCR counts for the department.

"When you are asked if you can do a job, tell 'em, 'Certainly I can!' Then get busy and find out how to do it."
- Theodore Roosevelt

Begin Date: 07/26/2020
End Date: 08/01/2020
Week: 31

Physical and Citation Arrests - Adult

Aggregated by component of arresting officer.

METROPOLITAN POLICE DEPARTMENT

of Nashville and Davidson County

			Prior Week	Last Week	Change*	Prior 4Wks	Last 4Wks	Change*	Prior YTD	YTD	Change*	Prior 52Wks	Last 52Wks	Change*
West Precinct	Patrol A	Felony	1	0	-100.0%	4	5	25.0%	25	36	44.0%	43	64	48.8%
		Misdemeanor	2	1	-50.0%	5	7	40.0%	76	60	-21.1%	137	98	-28.5%
		Citation	5	3	-40.0%	5	8	60.0%	121	83	-31.4%	252	129	-48.8%
		Subtotal	8	4	-50.0%	14	20	42.9%	222	179	-19.4%	432	291	-32.6%
	Patrol B	Felony	4	4	0.0%	2	13	550.0%	45	61	35.6%	88	91	3.4%
		Misdemeanor	6	2	-66.7%	13	14	7.7%	165	141	-14.5%	294	244	-17.0%
		Citation	2	1	-50.0%	14	8	-42.9%	124	121	-2.4%	268	210	-21.6%
		Subtotal	12	7	-41.7%	29	35	20.7%	334	323	-3.3%	650	545	-16.2%
	Patrol C	Felony	0	2	-	3	5	66.7%	34	31	-8.8%	62	65	4.8%
		Misdemeanor	4	3	-25.0%	7	10	42.9%	97	74	-23.7%	198	166	-16.2%
		Citation	1	0	-100.0%	3	7	133.3%	37	43	16.2%	182	67	-63.2%
		Subtotal	5	5	0.0%	13	22	69.2%	168	148	-11.9%	442	298	-32.6%
	Flex A	Felony	0	0	-	0	0	-	12	1	-91.7%	23	1	-95.7%
		Misdemeanor	0	0	-	0	0	-	15	2	-86.7%	38	4	-89.5%
		Citation	0	0	-	0	0	-	12	0	-100.0%	54	5	-90.7%
		Subtotal	0	0	-	0	0	-	39	3	-92.3%	115	10	-91.3%
	Flex B	Felony	0	0	-	0	0	-	40	0	-100.0%	68	17	-75.0%
		Misdemeanor	0	0	-	0	0	-	33	0	-100.0%	68	14	-79.4%
		Citation	0	0	-	0	0	-	4	0	-100.0%	94	8	-91.5%
		Subtotal	0	0	-	0	0	-	77	0	-100.0%	230	39	-83.0%
	Flex C	Felony	0	1	-	0	1	-	7	9	28.6%	11	13	18.2%
		Misdemeanor	0	1	-	1	1	0.0%	14	9	-35.7%	22	22	0.0%
		Citation	0	0	-	0	0	-	5	6	20.0%	23	10	-56.5%
		Subtotal	0	2	-	1	2	100.0%	26	24	-7.7%	56	45	-19.6%
	CSU	Felony	0	0	-	1	0	-100.0%	16	14	-12.5%	43	34	-20.9%
		Misdemeanor	0	0	-	0	0	-	9	3	-66.7%	15	15	0.0%
		Citation	0	0	-	2	0	-100.0%	48	39	-18.8%	104	61	-41.3%
		Subtotal	0	0	-	3	0	-100.0%	73	56	-23.3%	162	110	-32.1%
	Other	Felony	0	0	-	0	1	-	2	1	-50.0%	2	2	0.0%
		Misdemeanor	0	0	-	0	0	-	0	0	-	0	1	-
		Citation	0	0	-	0	1	-	3	1	-66.7%	3	3	0.0%
		Subtotal	0	0	-	0	2	-	5	2	-60.0%	5	6	20.0%
Totals		Felony	5	7	40.0%	10	25	150.0%	181	153	-15.5%	340	287	-15.6%
		Misdemeanor	12	7	-41.7%	26	32	23.1%	409	289	-29.3%	772	564	-26.9%
		Citation	8	4	-50.0%	24	24	0.0%	354	293	-17.2%	980	493	-49.7%
Precinct Total			25	18	-28.0%	60	81	35.0%	944	735	-22.1%	2,092	1,344	-35.8%

Physical and Citation Arrests - Adult

Aggregated by component of arresting officer.

METROPOLITAN POLICE DEPARTMENT

of Nashville and Davidson County

			Prior Week	Last Week	Change*	Prior 4Wks	Last 4Wks	Change*	Prior YTD	YTD	Change*	Prior 52Wks	Last 52Wks	Change*
East Precinct	**Patrol A**	Felony	3	2	-33.3%	6	8	33.3%	73	57	-21.9%	128	92	-28.1%
		Misdemeanor	3	1	-66.7%	8	10	25.0%	133	103	-22.6%	264	196	-25.8%
		Citation	1	2	100.0%	8	4	-50.0%	89	76	-14.6%	246	115	-53.3%
		Subtotal	7	5	-28.6%	22	22	0.0%	295	236	-20.0%	638	403	-36.8%
	Patrol B	Felony	2	5	150.0%	6	13	116.7%	121	80	-33.9%	216	168	-22.2%
		Misdemeanor	5	5	0.0%	16	16	0.0%	297	153	-48.5%	555	316	-43.1%
		Citation	2	5	150.0%	14	12	-14.3%	198	133	-32.8%	396	252	-36.4%
		Subtotal	9	15	66.7%	36	41	13.9%	616	366	-40.6%	1,167	736	-36.9%
	Patrol C	Felony	3	3	0.0%	12	12	0.0%	85	81	-4.7%	161	133	-17.4%
		Misdemeanor	1	6	500.0%	18	14	-22.2%	292	148	-49.3%	583	318	-45.5%
		Citation	1	1	0.0%	17	12	-29.4%	92	94	2.2%	319	144	-54.9%
		Subtotal	5	10	100.0%	47	38	-19.1%	469	323	-31.1%	1,063	595	-44.0%
	Flex A	Felony	0	0	-	0	0	-	10	0	-100.0%	48	0	-100.0%
		Misdemeanor	0	0	-	0	0	-	16	0	-100.0%	108	0	-100.0%
		Citation	0	0	-	0	0	-	15	0	-100.0%	154	0	-100.0%
		Subtotal	0	0	-	0	0	-	41	0	-100.0%	310	0	-100.0%
	Flex B	Felony	1	1	0.0%	0	4	-	27	30	11.1%	62	33	-46.8%
		Misdemeanor	0	0	-	1	1	0.0%	51	15	-70.6%	104	20	-80.8%
		Citation	0	1	-	0	3	-	47	15	-68.1%	166	19	-88.6%
		Subtotal	1	2	100.0%	1	8	700.0%	125	60	-52.0%	332	72	-78.3%
	CSU	Felony	0	1	-	1	1	0.0%	52	19	-63.5%	92	55	-40.2%
		Misdemeanor	0	2	-	0	2	-	62	15	-75.8%	108	53	-50.9%
		Citation	0	0	-	4	0	-100.0%	123	48	-61.0%	210	116	-44.8%
		Subtotal	0	3	-	5	3	-40.0%	237	82	-65.4%	410	224	-45.4%
	Other	Felony	1	1	0.0%	0	3	-	27	13	-51.9%	27	32	18.5%
		Misdemeanor	0	2	-	1	3	200.0%	57	17	-70.2%	57	40	-29.8%
		Citation	0	0	-	0	1	-	47	11	-76.6%	47	30	-36.2%
		Subtotal	1	3	200.0%	1	7	600.0%	131	41	-68.7%	131	102	-22.1%
Totals		Felony	10	13	30.0%	25	41	64.0%	395	280	-29.1%	734	513	-30.1%
		Misdemeanor	9	16	77.8%	44	46	4.5%	908	451	-50.3%	1,779	943	-47.0%
		Citation	4	9	125.0%	43	32	-25.6%	611	377	-38.3%	1,538	676	-56.0%
Precinct Total			23	38	65.2%	112	119	6.3%	1,914	1,108	-42.1%	4,051	2,132	-47.4%

Physical and Citation Arrests - Adult

Aggregated by component of arresting officer.

METROPOLITAN POLICE DEPARTMENT

of Nashville and Davidson County

			Prior Week	Last Week	Change*	Prior 4Wks	Last 4Wks	Change*	Prior YTD	YTD	Change*	Prior 52Wks	Last 52Wks	Change*
South Precinct	Patrol A	Felony	2	2	0.0%	16	9	-43.8%	102	99	-2.9%	153	186	21.6%
		Misdemeanor	2	3	50.0%	11	15	36.4%	206	150	-27.2%	357	283	-20.7%
		Citation	6	2	-66.7%	23	12	-47.8%	385	255	-33.8%	674	586	-13.1%
		Subtotal	10	7	-30.0%	50	36	-28.0%	693	504	-27.3%	1,184	1,055	-10.9%
	Patrol B	Felony	5	4	-20.0%	18	19	5.6%	129	195	51.2%	215	281	30.7%
		Misdemeanor	10	3	-70.0%	29	20	-31.0%	311	384	23.5%	616	562	-8.8%
		Citation	6	10	66.7%	59	56	-5.1%	567	697	22.9%	1,076	1,002	-6.9%
		Subtotal	21	17	-19.0%	106	95	-10.4%	1,007	1,276	26.7%	1,907	1,845	-3.3%
	Patrol C	Felony	5	2	-60.0%	18	11	-38.9%	120	117	-2.5%	207	190	-8.2%
		Misdemeanor	8	10	25.0%	45	44	-2.2%	332	300	-9.6%	613	553	-9.8%
		Citation	4	2	-50.0%	23	9	-60.9%	127	112	-11.8%	237	179	-24.5%
		Subtotal	17	14	-17.6%	86	64	-25.6%	579	529	-8.6%	1,057	922	-12.8%
	Flex A	Felony	0	0	-	0	0	-	8	18	125.0%	13	38	192.3%
		Misdemeanor	0	0	-	0	0	-	9	9	0.0%	15	16	6.7%
		Citation	0	0	-	0	1	-	6	11	83.3%	11	39	254.5%
		Subtotal	0	0	-	0	1	-	23	38	65.2%	39	93	138.5%
	Flex B	Felony	0	0	-	0	0	-	20	18	-10.0%	31	26	-16.1%
		Misdemeanor	0	0	-	0	0	-	9	5	-44.4%	24	10	-58.3%
		Citation	0	0	-	2	0	-100.0%	3	18	500.0%	9	22	144.4%
		Subtotal	0	0	-	2	0	-100.0%	32	41	28.1%	64	58	-9.4%
	Flex C	Felony	0	0	-	0	0	-	10	0	-100.0%	22	11	-50.0%
		Misdemeanor	0	0	-	0	0	-	20	0	-100.0%	70	20	-71.4%
		Citation	0	0	-	0	0	-	20	0	-100.0%	238	11	-95.4%
		Subtotal	0	0	-	0	0	-	50	0	-100.0%	330	42	-87.3%
	CSU	Felony	0	0	-	4	0	-100.0%	44	29	-34.1%	83	51	-38.6%
		Misdemeanor	0	0	-	0	0	-	43	14	-67.4%	68	47	-30.9%
		Citation	0	0	-	14	2	-85.7%	379	129	-66.0%	673	313	-53.5%
		Subtotal	0	0	-	18	2	-88.9%	466	172	-63.1%	824	411	-50.1%
		Misdemeanor	0	0	-	0	1	-	0	1	-	0	1	-
		Citation	0	0	-	0	0	-	0	2	-	1	2	100.0%
		Subtotal	0	0	-	0	1	-	0	3	-	1	3	200.0%
Totals		Felony	12	8	-33.3%	56	39	-30.4%	433	476	9.9%	724	783	8.1%
		Misdemeanor	20	16	-20.0%	85	80	-5.9%	930	863	-7.2%	1,763	1,492	-15.4%
		Citation	16	14	-12.5%	121	80	-33.9%	1,487	1,224	-17.7%	2,919	2,154	-26.2%
Precinct Total			48	38	-20.8%	262	199	-24.0%	2,850	2,563	-10.1%	5,406	4,429	-18.1%

Physical and Citation Arrests - Adult

Aggregated by component of arresting officer.

METROPOLITAN POLICE DEPARTMENT

of Nashville and Davidson County

			Prior Week	Last Week	Change*	Prior 4Wks	Last 4Wks	Change*	Prior YTD	YTD	Change*	Prior 52Wks	Last 52Wks	Change*
Central Precinct	**Patrol A**	Felony	1	4	300.0%	4	6	50.0%	49	42	-14.3%	87	90	3.4%
		Misdemeanor	4	1	-75.0%	8	11	37.5%	310	135	-56.5%	599	346	-42.2%
		Citation	4	0	-100.0%	12	7	-41.7%	121	93	-23.1%	292	185	-36.6%
		Subtotal	9	5	-44.4%	24	24	0.0%	480	270	-43.8%	978	621	-36.5%
	Patrol B	Felony	2	4	100.0%	10	12	20.0%	64	89	39.1%	100	145	45.0%
		Misdemeanor	7	6	-14.3%	17	24	41.2%	308	235	-23.7%	499	463	-7.2%
		Citation	4	1	-75.0%	15	11	-26.7%	157	132	-15.9%	298	239	-19.8%
		Subtotal	13	11	-15.4%	42	47	11.9%	529	456	-13.8%	897	847	-5.6%
	Patrol C	Felony	1	1	0.0%	4	4	0.0%	87	50	-42.5%	144	111	-22.9%
		Misdemeanor	5	5	0.0%	22	13	-40.9%	387	236	-39.0%	740	524	-29.2%
		Citation	0	2	-	9	4	-55.6%	138	93	-32.6%	322	172	-46.6%
		Subtotal	6	8	33.3%	35	21	-40.0%	612	379	-38.1%	1,206	807	-33.1%
	Flex A	Felony	0	0	-	0	0	-	63	0	-100.0%	110	17	-84.5%
		Misdemeanor	0	0	-	0	0	-	113	0	-100.0%	236	23	-90.3%
		Citation	0	0	-	0	0	-	95	0	-100.0%	234	5	-97.9%
		Subtotal	0	0	-	0	0	-	271	0	-100.0%	580	45	-92.2%
	Flex B	Felony	0	0	-	0	1	-	29	31	6.9%	50	45	-10.0%
		Misdemeanor	1	0	-100.0%	2	2	0.0%	149	49	-67.1%	271	160	-41.0%
		Citation	0	0	-	1	0	-100.0%	77	85	10.4%	193	166	-14.0%
		Subtotal	1	0	-100.0%	3	3	0.0%	255	165	-35.3%	514	371	-27.8%
	Flex C	Felony	1	0	-100.0%	1	1	0.0%	11	12	9.1%	20	29	45.0%
		Misdemeanor	0	0	-	0	0	-	77	55	-28.6%	176	161	-8.5%
		Citation	0	0	-	1	0	-100.0%	62	19	-69.4%	173	54	-68.8%
		Subtotal	1	0	-100.0%	2	1	-50.0%	150	86	-42.7%	369	244	-33.9%
	CSU	Felony	0	0	-	0	0	-	29	10	-65.5%	49	22	-55.1%
		Misdemeanor	0	0	-	1	0	-100.0%	57	8	-86.0%	86	52	-39.5%
		Citation	2	0	-100.0%	1	3	200.0%	176	30	-83.0%	367	117	-68.1%
		Subtotal	2	0	-100.0%	2	3	50.0%	262	48	-81.7%	502	191	-62.0%
	Other	Felony	0	0	-	0	0	-	1	0	-100.0%	1	0	-100.0%
		Misdemeanor	0	0	-	0	0	-	1	0	-100.0%	3	3	0.0%
		Citation	0	0	-	0	0	-	2	3	50.0%	2	5	150.0%
		Subtotal	0	0	-	0	0	-	4	3	-25.0%	6	8	33.3%
Totals		Felony	5	9	80.0%	19	24	26.3%	333	234	-29.7%	561	459	-18.2%
		Misdemeanor	17	12	-29.4%	50	50	0.0%	1,402	718	-48.8%	2,610	1,732	-33.6%
		Citation	10	3	-70.0%	39	25	-35.9%	828	455	-45.0%	1,881	943	-49.9%
Precinct Total			32	24	-25.0%	108	99	-8.3%	2,563	1,407	-45.1%	5,052	3,134	-38.0%

Physical and Citation Arrests - Adult

Aggregated by component of arresting officer.

METROPOLITAN POLICE DEPARTMENT
of Nashville and Davidson County

			Prior Week	Last Week	Change*	Prior 4Wks	Last 4Wks	Change*	Prior YTD	YTD	Change*	Prior 52Wks	Last 52Wks	Change*
Hermitage Precinct	**Patrol A**	Felony	4	2	-50.0%	11	15	36.4%	100	109	9.0%	179	198	10.6%
		Misdemeanor	3	0	-100.0%	10	7	-30.0%	230	135	-41.3%	424	293	-30.9%
		Citation	2	1	-50.0%	18	8	-55.6%	275	161	-41.5%	518	371	-28.4%
		Subtotal	9	3	-66.7%	39	30	-23.1%	605	405	-33.1%	1,121	862	-23.1%
	Patrol B	Felony	1	3	200.0%	11	21	90.9%	88	149	69.3%	176	206	17.0%
		Misdemeanor	4	7	75.0%	24	22	-8.3%	304	237	-22.0%	544	415	-23.7%
		Citation	9	8	-11.1%	25	33	32.0%	194	232	19.6%	408	344	-15.7%
		Subtotal	14	18	28.6%	60	76	26.7%	586	618	5.5%	1,128	965	-14.5%
	Patrol C	Felony	3	1	-66.7%	17	8	-52.9%	79	94	19.0%	164	174	6.1%
		Misdemeanor	9	2	-77.8%	27	25	-7.4%	263	196	-25.5%	565	387	-31.5%
		Citation	2	4	100.0%	20	12	-40.0%	98	120	22.4%	253	206	-18.6%
		Subtotal	14	7	-50.0%	64	45	-29.7%	440	410	-6.8%	982	767	-21.9%
	Flex A	Felony	0	1	-	1	1	0.0%	15	7	-53.3%	26	9	-65.4%
		Misdemeanor	0	0	-	0	0	-	27	8	-70.4%	48	9	-81.3%
		Citation	0	0	-	0	0	-	50	4	-92.0%	180	10	-94.4%
		Subtotal	0	1	-	1	1	0.0%	92	19	-79.3%	254	28	-89.0%
	Flex B	Felony	0	0	-	1	1	0.0%	36	22	-38.9%	78	53	-32.1%
		Misdemeanor	0	0	-	1	0	-100.0%	49	6	-87.8%	129	44	-65.9%
		Citation	0	0	-	0	0	-	16	12	-25.0%	60	23	-61.7%
		Subtotal	0	0	-	2	1	-50.0%	101	40	-60.4%	267	120	-55.1%
	Flex C	Felony	0	0	-	0	0	-	5	0	-100.0%	15	3	-80.0%
		Misdemeanor	0	0	-	0	0	-	3	0	-100.0%	27	5	-81.5%
		Citation	0	0	-	0	0	-	6	0	-100.0%	219	2	-99.1%
		Subtotal	0	0	-	0	0	-	14	0	-100.0%	261	10	-96.2%
	CSU	Felony	0	0	-	1	0	-100.0%	26	14	-46.2%	59	30	-49.2%
		Misdemeanor	0	0	-	0	0	-	6	4	-33.3%	14	11	-21.4%
		Citation	0	0	-	0	1	-	58	22	-62.1%	117	64	-45.3%
		Subtotal	0	0	-	1	1	0.0%	90	40	-55.6%	190	105	-44.7%
	Other	Felony	0	0	-	0	0	-	3	1	-66.7%	4	3	-25.0%
		Misdemeanor	0	0	-	0	0	-	4	3	-25.0%	9	10	11.1%
		Citation	0	0	-	0	0	-	9	1	-88.9%	25	6	-76.0%
		Subtotal	0	0	-	0	0	-	16	5	-68.8%	38	19	-50.0%
Totals		Felony	8	7	-12.5%	42	46	9.5%	352	396	12.5%	701	676	-3.6%
		Misdemeanor	16	9	-43.8%	62	54	-12.9%	886	589	-33.5%	1,760	1,174	-33.3%
		Citation	13	13	0.0%	63	54	-14.3%	706	552	-21.8%	1,780	1,026	-42.4%
Precinct Total			37	29	-21.6%	167	154	-7.8%	1,944	1,537	-20.9%	4,241	2,876	-32.2%

Physical and Citation Arrests - Adult

Aggregated by component of arresting officer.

METROPOLITAN POLICE DEPARTMENT
of Nashville and Davidson County

			Prior Week	Last Week	Change*	Prior 4Wks	Last 4Wks	Change*	Prior YTD	YTD	Change*	Prior 52Wks	Last 52Wks	Change*
North Precinct	Patrol A	Felony	2	1	-50.0%	10	9	-10.0%	94	115	22.3%	179	198	10.6%
		Misdemeanor	5	5	0.0%	16	20	25.0%	252	172	-31.7%	421	327	-22.3%
		Citation	2	3	50.0%	21	9	-57.1%	145	116	-20.0%	256	221	-13.7%
		Subtotal	9	9	0.0%	47	38	-19.1%	491	403	-17.9%	856	746	-12.9%
	Patrol B	Felony	3	7	133.3%	16	16	0.0%	129	165	27.9%	217	271	24.9%
		Misdemeanor	3	4	33.3%	14	16	14.3%	343	218	-36.4%	537	441	-17.9%
		Citation	2	1	-50.0%	14	8	-42.9%	175	208	18.9%	341	350	2.6%
		Subtotal	8	12	50.0%	44	40	-9.1%	647	591	-8.7%	1,095	1,062	-3.0%
	Patrol C	Felony	0	4	-	8	8	0.0%	110	80	-27.3%	163	168	3.1%
		Misdemeanor	4	2	-50.0%	9	16	77.8%	217	144	-33.6%	372	334	-10.2%
		Citation	1	1	0.0%	3	3	0.0%	75	68	-9.3%	145	126	-13.1%
		Subtotal	5	7	40.0%	20	27	35.0%	402	292	-27.4%	680	628	-7.6%
	Flex A	Felony	0	2	-	1	4	300.0%	8	34	325.0%	14	48	242.9%
		Misdemeanor	1	0	-100.0%	1	1	0.0%	29	23	-20.7%	63	35	-44.4%
		Citation	2	0	-100.0%	1	2	100.0%	10	110	>1,000%	27	134	396.3%
		Subtotal	3	2	-33.3%	3	7	133.3%	47	167	255.3%	104	217	108.7%
	Flex B	Felony	2	1	-50.0%	1	4	300.0%	40	45	12.5%	55	70	27.3%
		Misdemeanor	0	1	-	0	1	-	36	23	-36.1%	62	50	-19.4%
		Citation	2	0	-100.0%	2	2	0.0%	31	105	238.7%	83	166	100.0%
		Subtotal	4	2	-50.0%	3	7	133.3%	107	173	61.7%	200	286	43.0%
	Flex C	Felony	0	0	-	0	0	-	24	0	-100.0%	54	0	-100.0%
		Misdemeanor	0	0	-	0	0	-	19	0	-100.0%	64	0	-100.0%
		Citation	0	0	-	0	0	-	21	0	-100.0%	118	0	-100.0%
		Subtotal	0	0	-	0	0	-	64	0	-100.0%	236	0	-100.0%
	CSU	Felony	0	0	-	0	0	-	20	5	-75.0%	40	14	-65.0%
		Misdemeanor	0	0	-	0	0	-	3	3	0.0%	19	12	-36.8%
		Citation	0	0	-	0	0	-	84	46	-45.2%	209	108	-48.3%
		Subtotal	0	0	-	0	0	-	107	54	-49.5%	268	134	-50.0%
	Other	Felony	0	0	-	0	0	-	1	0	-100.0%	1	0	-100.0%
		Misdemeanor	0	0	-	0	0	-	1	2	100.0%	2	2	0.0%
		Citation	0	0	-	0	0	-	2	0	-100.0%	4	0	-100.0%
		Subtotal	0	0	-	0	0	-	4	2	-50.0%	7	2	-71.4%
Totals		Felony	7	15	114.3%	36	41	13.9%	426	444	4.2%	723	769	6.4%
		Misdemeanor	13	12	-7.7%	40	54	35.0%	900	585	-35.0%	1,540	1,201	-22.0%
		Citation	9	5	-44.4%	41	24	-41.5%	543	653	20.3%	1,183	1,105	-6.6%
Precinct Total			29	32	10.3%	117	119	1.7%	1,869	1,682	-10.0%	3,446	3,075	-10.8%

Physical and Citation Arrests - Adult

Aggregated by component of arresting officer.

METROPOLITAN POLICE DEPARTMENT

of Nashville and Davidson County

			Prior Week	Last Week	Change*	Prior 4Wks	Last 4Wks	Change*	Prior YTD	YTD	Change*	Prior 52Wks	Last 52Wks	Change*
Madison Precinct	Patrol A	Felony	2	4	100.0%	8	8	0.0%	54	50	-7.4%	86	75	-12.8%
		Misdemeanor	2	4	100.0%	9	8	-11.1%	86	83	-3.5%	186	142	-23.7%
		Citation	4	2	-50.0%	16	8	-50.0%	103	105	1.9%	219	165	-24.7%
		Subtotal	8	10	25.0%	33	24	-27.3%	243	238	-2.1%	491	382	-22.2%
	Patrol B	Felony	1	6	500.0%	15	11	-26.7%	95	109	14.7%	163	188	15.3%
		Misdemeanor	5	5	0.0%	11	15	36.4%	190	174	-8.4%	367	316	-13.9%
		Citation	3	6	100.0%	20	19	-5.0%	180	152	-15.6%	403	284	-29.5%
		Subtotal	9	17	88.9%	46	45	-2.2%	465	435	-6.5%	933	788	-15.5%
	Patrol C	Felony	2	1	-50.0%	11	8	-27.3%	65	58	-10.8%	112	87	-22.3%
		Misdemeanor	4	3	-25.0%	11	9	-18.2%	167	110	-34.1%	347	230	-33.7%
		Citation	0	0	-	4	2	-50.0%	54	32	-40.7%	115	66	-42.6%
		Subtotal	6	4	-33.3%	26	19	-26.9%	286	200	-30.1%	574	383	-33.3%
	Flex A	Felony	0	0	-	1	0	-100.0%	38	15	-60.5%	62	31	-50.0%
		Misdemeanor	0	0	-	1	0	-100.0%	29	6	-79.3%	55	22	-60.0%
		Citation	0	1	-	1	1	0.0%	25	20	-20.0%	64	51	-20.3%
		Subtotal	0	1	-	3	1	-66.7%	92	41	-55.4%	181	104	-42.5%
	Flex B	Felony	2	0	-100.0%	2	3	50.0%	42	44	4.8%	87	87	0.0%
		Misdemeanor	0	0	-	0	1	-	116	50	-56.9%	236	132	-44.1%
		Citation	4	6	50.0%	0	12	-	151	44	-70.9%	557	106	-81.0%
		Subtotal	6	6	0.0%	2	16	700.0%	309	138	-55.3%	880	325	-63.1%
	Flex C	Felony	0	0	-	0	0	-	26	0	-100.0%	48	10	-79.2%
		Misdemeanor	0	0	-	0	0	-	54	0	-100.0%	102	24	-76.5%
		Citation	0	0	-	0	0	-	9	0	-100.0%	96	11	-88.5%
		Subtotal	0	0	-	0	0	-	89	0	-100.0%	246	45	-81.7%
	CSU	Felony	0	0	-	0	0	-	11	10	-9.1%	22	21	-4.5%
		Misdemeanor	0	0	-	0	0	-	8	2	-75.0%	10	9	-10.0%
		Citation	0	0	-	0	0	-	53	23	-56.6%	110	59	-46.4%
		Subtotal	0	0	-	0	0	-	72	35	-51.4%	142	89	-37.3%
	Other	Felony	0	0	-	0	0	-	0	0	-	1	0	-100.0%
		Misdemeanor	0	0	-	0	0	-	1	0	-100.0%	1	4	300.0%
		Citation	0	0	-	1	0	-100.0%	1	3	200.0%	1	3	200.0%
		Subtotal	0	0	-	1	0	-100.0%	2	3	50.0%	3	7	133.3%
Totals		Felony	7	11	57.1%	37	30	-18.9%	331	286	-13.6%	581	499	-14.1%
		Misdemeanor	11	12	9.1%	32	33	3.1%	651	425	-34.7%	1,304	879	-32.6%
		Citation	11	15	36.4%	42	42	0.0%	576	379	-34.2%	1,565	745	-52.4%
Precinct Total			29	38	31.0%	111	105	-5.4%	1,558	1,090	-30.0%	3,450	2,123	-38.5%

Physical and Citation Arrests - Adult

Aggregated by component of arresting officer.

METROPOLITAN POLICE DEPARTMENT

of Nashville and Davidson County

			Prior Week	Last Week	Change*	Prior 4Wks	Last 4Wks	Change*	Prior YTD	YTD	Change*	Prior 52Wks	Last 52Wks	Change*
Midtown Hills Precinct	**Patrol A**	Felony	3	1	-66.7%	3	7	133.3%	46	50	8.7%	68	85	25.0%
		Misdemeanor	2	1	-50.0%	10	6	-40.0%	100	71	-29.0%	187	145	-22.5%
		Citation	1	1	0.0%	8	5	-37.5%	139	121	-12.9%	351	192	-45.3%
		Subtotal	6	3	-50.0%	21	18	-14.3%	285	242	-15.1%	606	422	-30.4%
	Patrol B	Felony	0	0	-	10	0	-100.0%	79	71	-10.1%	119	106	-10.9%
		Misdemeanor	6	2	-66.7%	9	15	66.7%	198	144	-27.3%	373	271	-27.3%
		Citation	2	2	0.0%	13	6	-53.8%	174	135	-22.4%	387	274	-29.2%
		Subtotal	8	4	-50.0%	32	21	-34.4%	451	350	-22.4%	879	651	-25.9%
	Patrol C	Felony	2	2	0.0%	3	5	66.7%	53	37	-30.2%	90	96	6.7%
		Misdemeanor	1	3	200.0%	17	10	-41.2%	241	104	-56.8%	421	345	-18.1%
		Citation	0	0	-	6	1	-83.3%	81	53	-34.6%	173	172	-0.6%
		Subtotal	3	5	66.7%	26	16	-38.5%	375	194	-48.3%	684	613	-10.4%
	Flex A	Felony	0	0	-	0	0	-	39	0	-100.0%	69	2	-97.1%
		Misdemeanor	0	0	-	0	0	-	38	0	-100.0%	84	2	-97.6%
		Citation	0	0	-	0	0	-	43	0	-100.0%	200	3	-98.5%
		Subtotal	0	0	-	0	0	-	120	0	-100.0%	353	7	-98.0%
	Flex B	Felony	0	0	-	0	0	-	27	27	0.0%	53	49	-7.5%
		Misdemeanor	0	0	-	0	2	-	73	26	-64.4%	136	55	-59.6%
		Citation	0	1	-	0	2	-	78	24	-69.2%	233	52	-77.7%
		Subtotal	0	1	-	0	4	-	178	77	-56.7%	422	156	-63.0%
	Flex C	Felony	0	0	-	0	0	-	2	0	-100.0%	15	0	-100.0%
		Misdemeanor	0	0	-	0	0	-	9	0	-100.0%	47	0	-100.0%
		Citation	0	0	-	0	0	-	7	0	-100.0%	52	0	-100.0%
		Subtotal	0	0	-	0	0	-	18	0	-100.0%	114	0	-100.0%
	CSU	Felony	0	0	-	0	0	-	33	1	-97.0%	46	5	-89.1%
		Misdemeanor	0	0	-	0	0	-	4	2	-50.0%	10	3	-70.0%
		Citation	0	0	-	2	0	-100.0%	103	11	-89.3%	185	27	-85.4%
		Subtotal	0	0	-	2	0	-100.0%	140	14	-90.0%	241	35	-85.5%
	Other	Felony	0	1	-	0	1	-	3	3	0.0%	3	9	200.0%
		Misdemeanor	1	1	0.0%	3	2	-33.3%	8	17	112.5%	9	38	322.2%
		Citation	0	0	-	0	2	-	9	10	11.1%	9	29	222.2%
		Subtotal	1	2	100.0%	3	5	66.7%	20	30	50.0%	21	76	261.9%
Totals		Felony	5	4	-20.0%	16	13	-18.8%	282	189	-33.0%	463	352	-24.0%
		Misdemeanor	10	7	-30.0%	39	35	-10.3%	671	364	-45.8%	1,267	859	-32.2%
		Citation	3	4	33.3%	29	16	-44.8%	634	354	-44.2%	1,590	749	-52.9%
Precinct Total			18	15	-16.7%	84	64	-23.8%	1,587	907	-42.8%	3,320	1,960	-41.0%

Physical and Citation Arrests - Adult

Aggregated by component of arresting officer.

METROPOLITAN POLICE DEPARTMENT

of Nashville and Davidson County

		Prior Week	Last Week	Change*	Prior 4Wks	Last 4Wks	Change*	Prior YTD	YTD	Change*	Prior 52Wks	Last 52Wks	Change*
SID	Felony	0	0	-	1	0	-100.0%	80	41	-48.8%	121	80	-33.9%
	Misdemeanor	0	0	-	0	0	-	7	5	-28.6%	16	11	-31.3%
	Citation	0	0	-	1	1	0.0%	76	20	-73.7%	306	52	-83.0%
	Division Total	0	0	-	2	1	-50.0%	163	66	-59.5%	443	143	-67.7%
SOD	Felony	1	0	-100.0%	2	4	100.0%	28	28	0.0%	46	43	-6.5%
(Excludes SRT)	Misdemeanor	1	3	200.0%	11	10	-9.1%	203	110	-45.8%	389	192	-50.6%
	Citation	10	8	-20.0%	32	42	31.3%	376	361	-4.0%	626	636	1.6%
	Division Total	12	11	-8.3%	45	56	24.4%	607	499	-17.8%	1,061	871	-17.9%
SRT	Felony	0	2	-	0	3	-	2	6	200.0%	9	8	-11.1%
	Misdemeanor	0	0	-	0	1	-	0	1	-	1	1	0.0%
	Division Total	0	2	-	0	4	-	2	7	250.0%	10	9	-10.0%
Warrants	Felony	31	31	0.0%	102	116	13.7%	1,306	864	-33.8%	2,136	1,758	-17.7%
	Misdemeanor	14	19	35.7%	74	65	-12.2%	1,623	816	-49.7%	2,792	1,845	-33.9%
	Citation	3	0	-100.0%	11	7	-36.4%	45	61	35.6%	71	84	18.3%
	Division Total	48	50	4.2%	187	188	0.5%	2,974	1,741	-41.5%	4,999	3,687	-26.2%
Other	Felony	9	4	-55.6%	4	21	425.0%	177	156	-11.9%	327	259	-20.8%
Components	Misdemeanor	3	4	33.3%	1	11	>1,000%	210	83	-60.5%	497	206	-58.6%
	Citation	6	4	-33.3%	6	17	183.3%	297	145	-51.2%	679	298	-56.1%
	Division Total	18	12	-33.3%	11	49	345.5%	684	384	-43.9%	1,503	763	-49.2%
All	Felony	100	111	11.0%	350	403	15.1%	4,326	3,553	-17.9%	7,466	6,486	-13.1%
	Misdemeanor	126	117	-7.1%	464	471	1.5%	8,800	5,299	-39.8%	16,490	11,099	-32.7%
	Citation	93	79	-15.1%	452	364	-19.5%	6,533	4,874	-25.4%	15,118	8,961	-40.7%
Grand Total		319	307	-3.8%	1,266	1,238	-2.2%	19,659	13,726	-30.2%	39,074	26,546	-32.1%

Information summarized for CompStat week ending 8/1/2020.

* Change for % Served is the difference in percents. Sourced from MNPD ARMS on 8/4/2020 11:03:24 AM. This report is not a count of arrest charges. 1 arrest = 1 body. Adult arrests only.

Arrests categorized by order of seriousness as follows: If an arrest citation is not issued, and any of the charges are felony charges, count the arrest as a felony arrest; if an arrest citation is not issued, and none of the charges are felony charges, count the arrest as a misdemeanor arrest; count all remaining arrests as a citation arrest. Shift / Detail totals are calculated based upon officer assignment for the date when the arrest was made (i.e. if the arresting officer's primary assignment is 'East CSU' for the date when the arrest was made, it will be counted as 1 'East CSU' arrest). Arrests made by officers working Mission 1 duties are counted toward their primary assignment.

Metro citations are not counted in this report, since they are issued for civil matters (i.e. violations of Davidson County Metropolitan Ordinances).

Arrests: Part I, Weapons Law, Drug-Related, DUI, and All Other

METROPOLITAN POLICE DEPARTMENT
of Nashville and Davidson County

Aggregated by component of arresting officer. Includes adult and juvenile arrests.

		Part I Arrests				Weapons Law Violation Arrests				Drug-Related Arrests				DUI Arrests			
		Week	4 Weeks	YTD	52 Weeks	Week	4 Weeks	YTD	52 Weeks	Week	4 Weeks	YTD	52 Weeks	Week	4 Weeks	YTD	52 Weeks
West	Prior	6	14	305	550	0	1	14	31	1	3	98	243	0	6	27	54
	Last	8	26	225	407	1	2	11	28	1	4	93	132	0	2	42	86
	% Change	33.3 %	85.7 %	-26.2 %	-26.0 %	Infinity	100.0 %	-21.4 %	-9.7 %	0.0 %	33.3 %	-5.1 %	-45.7 %	0.0 %	-66.7 %	55.6 %	59.3 %
East	Prior	10	17	366	669	0	0	50	73	3	10	320	616	0	9	87	135
	Last	13	42	297	536	0	1	18	35	3	10	121	282	3	5	60	110
	% Change	30.0 %	147.1 %	-18.9 %	-19.9 %	0.0 %	Infinity	-64.0 %	-52.1 %	0.0 %	0.0 %	-62.2 %	-54.2 %	Infinity	-44.4 %	-31.0 %	-18.5 %
South	Prior	12	46	440	756	1	10	42	92	2	21	477	890	2	21	129	207
	Last	11	44	547	892	1	6	67	111	2	12	267	507	6	21	206	318
	% Change	-8.3 %	-4.3 %	24.3 %	18.0 %	0.0 %	-40.0 %	59.5 %	20.7 %	0.0 %	-42.9 %	-44.0 %	-43.0 %	200.0 %	0.0 %	59.7 %	53.6 %
Central	Prior	5	19	261	429	0	1	20	33	1	3	282	477	0	2	71	105
	Last	12	30	247	464	1	1	29	43	0	3	149	318	0	1	29	74
	% Change	140.0 %	57.9 %	-5.4 %	8.2 %	Infinity	0.0 %	45.0 %	30.3 %	-100.0 %	0.0 %	-47.2 %	-33.3 %	0.0 %	-50.0 %	-59.2 %	-29.5 %
Hermitage	Prior	9	38	377	751	1	3	31	69	2	10	200	475	3	21	79	168
	Last	9	47	418	704	1	2	32	54	1	9	122	257	1	14	137	219
	% Change	0.0 %	23.7 %	10.9 %	-6.3 %	0.0 %	-33.3 %	3.2 %	-21.7 %	-50.0 %	-10.0 %	-39.0 %	-45.9 %	-66.7 %	-33.3 %	73.4 %	30.4 %
North	Prior	7	36	420	700	1	4	29	68	6	9	224	508	2	1	34	53
	Last	15	49	366	644	1	2	68	92	1	9	343	598	0	2	47	72
	% Change	114.3 %	36.1 %	-12.9 %	-8.0 %	0.0 %	-50.0 %	134.5 %	35.3 %	-83.3 %	0.0 %	53.1 %	17.7 %	-100.0 %	100.0 %	38.2 %	35.8 %
Madison	Prior	8	41	380	710	1	1	18	42	0	3	140	333	2	5	55	115
	Last	11	38	378	678	0	1	19	40	1	1	82	172	3	7	40	82
	% Change	37.5 %	-7.3 %	-0.5 %	-4.5 %	-100.0 %	0.0 %	5.6 %	-4.8 %	Infinity	-66.7 %	-41.4 %	-48.3 %	50.0 %	40.0 %	-27.3 %	-28.7 %
Midtown Hills	Prior	7	10	320	605	0	1	32	54	2	6	258	533	1	10	70	137
	Last	4	19	233	413	1	1	14	41	1	4	67	159	1	4	52	129
	% Change	-42.9 %	90.0 %	-27.2 %	-31.7 %	Infinity	0.0 %	-56.3 %	-24.1 %	-50.0 %	-33.3 %	-74.0 %	-70.2 %	0.0 %	-60.0 %	-25.7 %	-5.8 %
Other	Prior	25	46	789	1,390	5	3	106	186	4	5	339	760	1	9	201	399
	Last	22	77	537	1,054	4	16	120	195	2	11	186	370	5	13	96	181
	% Change	-12.0 %	67.4 %	-31.9 %	-24.2 %	-20.0 %	433.3 %	13.2 %	4.8 %	-50.0 %	120.0 %	-45.1 %	-51.3 %	400.0 %	44.4 %	-52.2 %	-54.6 %
County	Prior	89	267	3,658	6,560	9	24	342	648	21	70	2,338	4,835	11	84	753	1,373
	Last	105	372	3,248	5,792	10	32	378	639	12	63	1,430	2,795	19	69	709	1,271
	% Change	18.0 %	39.3 %	-11.2 %	-11.7 %	11.1 %	33.3 %	10.5 %	-1.4 %	-42.9 %	-10.0 %	-38.8 %	-42.2 %	72.7 %	-17.9 %	-5.8 %	-7.4 %

Information summarized for CompStat week ending 08/01/2020.

Sourced from MNPD ARMS on 8/4/2020 11:03:24 AM. This report is not a count of arrest charges. 1 arrest = 1 body. Includes adult and juvenile arrests. Arrests categorized by order of seriousness as follows: if an arrest includes one or more Part I UCR charges, it is counted as a Part I arrest. If an arrest includes one or weapons law violation charges but no Part I charges, it is counted as a weapons law violation arrest. The same hierarchical categorization is applicable for the remaining arrest categories (drug, DUI, and all other arrests).

Arrests: Part I, Weapons Law, Drug-Related, DUI, and All Other

Aggregated by component of arresting officer. Includes adult and juvenile arrests.

METROPOLITAN POLICE DEPARTMENT
of Nashville and Davidson County

		All Other Arrests				Total Arrests			
		Week	4 Weeks	YTD	52 Weeks	Week	4 Weeks	YTD	52 Weeks
West	Prior	19	38	618	1,407	26	62	1,062	2,285
	Last	9	49	420	796	19	83	791	1,449
	% Change	-52.6 %	28.9 %	-32.0 %	-43.4 %	-26.9 %	33.9 %	-25.5 %	-36.6 %
East	Prior	12	80	1,300	2,967	25	116	2,123	4,460
	Last	27	78	739	1,425	46	136	1,235	2,388
	% Change	125.0 %	-2.5 %	-43.2 %	-52.0 %	84.0 %	17.2 %	-41.8 %	-46.5 %
South	Prior	40	191	2,040	3,923	57	289	3,128	5,868
	Last	26	151	1,758	3,105	46	234	2,845	4,933
	% Change	-35.0 %	-20.9 %	-13.8 %	-20.9 %	-19.3 %	-19.0 %	-9.0 %	-15.9 %
Central	Prior	26	88	2,033	4,155	32	113	2,667	5,199
	Last	16	70	1,033	2,393	29	105	1,487	3,292
	% Change	-38.5 %	-20.5 %	-49.2 %	-42.4 %	-9.4 %	-7.1 %	-44.2 %	-36.7 %
Hermitage	Prior	25	106	1,414	3,134	40	178	2,101	4,597
	Last	26	105	984	1,942	38	177	1,693	3,176
	% Change	4.0 %	-0.9 %	-30.4 %	-38.0 %	-5.0 %	-0.6 %	-19.4 %	-30.9 %
North	Prior	19	83	1,338	2,449	35	133	2,045	3,778
	Last	21	75	1,021	1,939	38	137	1,845	3,345
	% Change	10.5 %	-9.6 %	-23.7 %	-20.8 %	8.6 %	3.0 %	-9.8 %	-11.5 %
Madison	Prior	20	68	1,076	2,472	31	118	1,669	3,672
	Last	27	70	687	1,357	42	117	1,206	2,329
	% Change	35.0 %	2.9 %	-36.2 %	-45.1 %	35.5 %	-0.8 %	-27.7 %	-36.6 %
Midtown Hills	Prior	13	60	1,079	2,337	23	87	1,759	3,666
	Last	10	45	612	1,389	17	73	978	2,131
	% Change	-23.1 %	-25.0 %	-43.3 %	-40.6 %	-26.1 %	-16.1 %	-44.4 %	-41.9 %
Other	Prior	46	185	3,403	6,103	81	248	4,838	8,838
	Last	47	196	1,926	4,089	80	313	2,865	5,889
	% Change	2.2 %	5.9 %	-43.4 %	-33.0 %	-1.2 %	26.2 %	-40.8 %	-33.4 %
County	Prior	220	899	14,301	28,947	350	1,344	21,392	42,363
	Last	209	839	9,180	18,435	355	1,375	14,945	28,932
	% Change	-5.0 %	-6.7 %	-35.8 %	-36.3 %	1.4 %	2.3 %	-30.1 %	-31.7 %

Information summarized for CompStat week ending 08/01/2020.

Sourced from MNPD ARMS on 8/4/2020 11:03:24 AM. This report is not a count of arrest charges. 1 arrest = 1 body. Includes adult and juvenile arrests. Arrests categorized by order of seriousness as follows: if an arrest includes one or more Part I UCR charges, it is counted as a Part I arrest. If an arrest includes one or weapons law violation charges but no Part I charges, it is counted as a weapons law violation arrest. The same hierarchical categorization is applicable for the remaining arrest categories (drug, DUI, and all other arrests).

Outstanding Warrants: Served

Aggregated by component of arresting officer.

METROPOLITAN POLICE DEPARTMENT

of Nashville and Davidson County

		Rolling Two Week				Rolling Eight Week				YTD				Rolling Twenty-Four Month			
		Prior Week	Last Week	Change	% Change	Prior 4 Weeks	Last 4 Weeks	Change	% Change	Prior YTD	YTD	Change	% Change	Prior 52 Weeks	Last 52 Weeks	Change	% Change
West	Felony	1	9	8	800.0%	16	21	5	31.3%	143	145	2	1.4%	257	260	3	1.2%
	Misdemeanor	7	9	2	28.6%	19	24	5	26.3%	324	201	-123	-38.0%	622	399	-223	-35.9%
	Juvenile	0	0	0	-	0	0	0	-	1	0	-1	-100.0%	2	2	0	0.0%
	Subtotal	8	18	10	125.0%	35	45	10	28.6%	468	346	-122	-26.1%	881	661	-220	-25.0%
East	Felony	9	14	5	55.6%	18	33	15	83.3%	288	221	-67	-23.3%	522	397	-125	-23.9%
	Misdemeanor	19	16	-3	-15.8%	34	60	26	76.5%	780	399	-381	-48.8%	1,488	820	-668	-44.9%
	Juvenile	0	0	0	-	0	0	0	-	10	0	-10	-100.0%	15	5	-10	-66.7%
	Subtotal	28	30	2	7.1%	52	93	41	78.8%	1,078	620	-458	-42.5%	2,025	1,222	-803	-39.7%
South	Felony	8	10	2	25.0%	32	30	-2	-6.3%	275	301	26	9.5%	472	569	97	20.6%
	Misdemeanor	9	6	-3	-33.3%	52	40	-12	-23.1%	727	574	-153	-21.0%	1,393	1,083	-310	-22.3%
	Juvenile	0	0	0	-	0	0	0	-	7	0	-7	-100.0%	11	3	-8	-72.7%
	Subtotal	17	16	-1	-5.9%	84	70	-14	-16.7%	1,009	875	-134	-13.3%	1,876	1,655	-221	-11.8%
Central	Felony	1	3	2	200.0%	8	5	-3	-37.5%	268	127	-141	-52.6%	438	283	-155	-35.4%
	Misdemeanor	9	4	-5	-55.6%	18	26	8	44.4%	776	320	-456	-58.8%	1,428	794	-634	-44.4%
	Juvenile	0	0	0	-	0	0	0	-	6	0	-6	-100.0%	9	3	-6	-66.7%
	Subtotal	10	7	-3	-30.0%	26	31	5	19.2%	1,050	447	-603	-57.4%	1,875	1,080	-795	-42.4%
Hermitage	Felony	10	9	-1	-10.0%	32	37	5	15.6%	247	284	37	15.0%	509	541	32	6.3%
	Misdemeanor	10	5	-5	-50.0%	37	25	-12	-32.4%	805	455	-350	-43.5%	1,634	1,006	-628	-38.4%
	Juvenile	0	0	0	-	0	0	0	-	7	0	-7	-100.0%	10	1	-9	-90.0%
	Subtotal	20	14	-6	-30.0%	69	62	-7	-10.1%	1,059	739	-320	-30.2%	2,153	1,548	-605	-28.1%
North	Felony	3	8	5	166.7%	30	29	-1	-3.3%	339	306	-33	-9.7%	616	564	-52	-8.4%
	Misdemeanor	4	16	12	300.0%	50	51	1	2.0%	821	528	-293	-35.7%	1,394	1,149	-245	-17.6%
	Juvenile	0	0	0	-	0	0	0	-	5	0	-5	-100.0%	13	0	-13	-100.0%
	Subtotal	7	24	17	242.9%	80	80	0	0.0%	1,165	834	-331	-28.4%	2,023	1,713	-310	-15.3%
Madison	Felony	3	6	3	100.0%	33	20	-13	-39.4%	280	221	-59	-21.1%	510	366	-144	-28.2%
	Misdemeanor	2	10	8	400.0%	46	21	-25	-54.3%	671	424	-247	-36.8%	1,318	808	-510	-38.7%
	Juvenile	0	0	0	-	0	0	0	-	3	0	-3	-100.0%	3	0	-3	-100.0%
	Subtotal	5	16	11	220.0%	79	41	-38	-48.1%	954	645	-309	-32.4%	1,831	1,174	-657	-35.9%
Midtown Hills	Felony	2	1	-1	-50.0%	7	5	-2	-28.6%	171	113	-58	-33.9%	265	266	1	0.4%
	Misdemeanor	7	5	-2	-28.6%	13	26	13	100.0%	505	263	-242	-47.9%	940	582	-358	-38.1%
	Juvenile	0	0	0	-	0	0	0	-	12	0	-12	-100.0%	23	2	-21	-91.3%
	Subtotal	9	6	-3	-33.3%	20	31	11	55.0%	688	376	-312	-45.3%	1,228	850	-378	-30.8%
County	Felony	105	107	2	1.9%	344	384	40	11.6%	4,206	3,267	-939	-22.3%	7,242	6,328	-914	-12.6%
	Misdemeanor	114	120	6	5.3%	425	443	18	4.2%	8,705	4,991	-3,714	-42.7%	15,886	10,556	-5,330	-33.6%
	Juvenile	0	0	0	-	0	0	0	-	91	0	-91	-100.0%	152	30	-122	-80.3%
	Total	219	227	8	3.7%	769	827	58	7.5%	13,002	8,258	-4,744	-36.5%	23,280	16,914	-6,366	-27.3%

Information summarized for CompStat week ending 8/1/2020.

* Countywide totals include outstanding warrants served by all other divisions. Sourced from MNPD ARMS on 8/4/2020 11:03:24 AM.
Statistics provided above consider 1 count for each outstanding warrant served.

Outstanding Warrants: Attempts/Served

Aggregated by component of arresting officer.

METROPOLITAN POLICE DEPARTMENT

of Nashville and Davidson County

			Prior Week	Last Week	Change*	Prior 4Wks	Last 4Wks	Change*	Prior YTD	Current YTD	Change*	Prior 52Wks	Last 52Wks	Change*
West	Patrol-A	Served	6	0	-100.0 %	7	10	42.9 %	70	92	31.4 %	132	178	34.8 %
		Attempts	4	2	-50.0 %	15	10	-33.3 %	325	75	-76.9 %	574	148	-74.2 %
		% Served	150.0 %	0.0 %	-150.0 %	46.7 %	100.0 %	53.3 %	21.5 %	122.7 %	101.1 %	23.0 %	120.3 %	97.3 %
	Patrol-B	Served	0	9	Infinity	19	19	0.0 %	140	149	6.4 %	254	222	-12.6 %
		Attempts	3	0	-100.0 %	6	12	100.0 %	273	210	-23.1 %	633	316	-50.1 %
		% Served	0.0 %	Infinity	Infinity	316.7 %	158.3 %	-158.3 %	51.3 %	71.0 %	19.7 %	40.1 %	70.3 %	30.1 %
	Patrol-C	Served	2	5	150.0 %	6	12	100.0 %	64	65	1.6 %	141	140	-0.7 %
		Attempts	4	0	-100.0 %	2	4	100.0 %	119	35	-70.6 %	363	115	-68.3 %
		% Served	50.0 %	Infinity	Infinity	300.0 %	300.0 %	0.0 %	53.8 %	185.7 %	131.9 %	38.8 %	121.7 %	82.9 %
	Other	Served	0	4	Infinity	3	4	33.3 %	196	40	-79.6 %	356	119	-66.6 %
		Attempts	1	0	-100.0 %	1	1	0.0 %	681	26	-96.2 %	1,328	160	-88.0 %
		% Served	0.0 %	Infinity	Infinity	300.0 %	400.0 %	100.0 %	28.8 %	153.8 %	125.1 %	26.8 %	74.4 %	47.6 %
	Totals	**Served**	**8**	**18**	**125.0 %**	**35**	**45**	**28.6 %**	**470**	**346**	**-26.4 %**	**883**	**659**	**-25.4 %**
		Attempts	**12**	**2**	**-83.3 %**	**24**	**27**	**12.5 %**	**1,398**	**346**	**-75.3 %**	**2,898**	**739**	**-74.5 %**
		% Served	**66.7 %**	**900.0 %**	**833.3 %**	**145.8 %**	**166.7 %**	**20.8 %**	**33.6 %**	**100.0 %**	**66.4 %**	**30.5 %**	**89.2 %**	**58.7 %**
East	Patrol-A	Served	13	2	-84.6 %	4	24	500.0 %	198	159	-19.7 %	359	271	-24.5 %
		Attempts	15	1	-93.3 %	8	25	212.5 %	590	277	-53.1 %	1,328	511	-61.5 %
		% Served	86.7 %	200.0 %	113.3 %	50.0 %	96.0 %	46.0 %	33.6 %	57.4 %	23.8 %	27.0 %	53.0 %	26.0 %
	Patrol-B	Served	11	13	18.2 %	26	40	53.8 %	332	193	-41.9 %	584	386	-33.9 %
		Attempts	0	2	Infinity	17	10	-41.2 %	617	222	-64.0 %	1,340	389	-71.0 %
		% Served	Infinity	650.0 %	-Infinity	152.9 %	400.0 %	247.1 %	53.8 %	86.9 %	33.1 %	43.6 %	99.2 %	55.6 %
	Patrol-C	Served	0	6	Infinity	16	11	-31.3 %	221	123	-44.3 %	458	277	-39.5 %
		Attempts	0	0	NaN	4	0	-100.0 %	222	98	-55.9 %	561	220	-60.8 %
		% Served	NaN	Infinity	NaN	400.0 %	Infinity	Infinity	99.5 %	125.5 %	26.0 %	81.6 %	125.9 %	44.3 %
	Other	Served	4	9	125.0 %	6	18	200.0 %	327	145	-55.7 %	624	288	-53.8 %
		Attempts	1	1	0.0 %	5	3	-40.0 %	404	167	-58.7 %	919	283	-69.2 %
		% Served	400.0 %	900.0 %	500.0 %	120.0 %	600.0 %	480.0 %	80.9 %	86.8 %	5.9 %	67.9 %	101.8 %	33.9 %
	Totals	**Served**	**28**	**30**	**7.1 %**	**52**	**93**	**78.8 %**	**1,078**	**620**	**-42.5 %**	**2,025**	**1,222**	**-39.7 %**
		Attempts	**16**	**4**	**-75.0 %**	**34**	**38**	**11.8 %**	**1,833**	**764**	**-58.3 %**	**4,148**	**1,403**	**-66.2 %**
		% Served	**175.0 %**	**750.0 %**	**575.0 %**	**152.9 %**	**244.7 %**	**91.8 %**	**58.8 %**	**81.2 %**	**22.3 %**	**48.8 %**	**87.1 %**	**38.3 %**

Outstanding Warrants: Attempts/Served

Aggregated by component of arresting officer.

METROPOLITAN POLICE DEPARTMENT

of Nashville and Davidson County

			Prior Week	Last Week	Change*	Prior 4Wks	Last 4Wks	Change*	Prior YTD	Current YTD	Change*	Prior 52Wks	Last 52Wks	Change*
South	Patrol-A	Served	3	4	33.3 %	37	25	-32.4 %	297	222	-25.3 %	469	443	-5.5 %
		Attempts	4	9	125.0 %	34	28	-17.6 %	299	231	-22.7 %	688	511	-25.7 %
		% Served	75.0 %	44.4 %	-30.6 %	108.8 %	89.3 %	-19.5 %	99.3 %	96.1 %	-3.2 %	68.2 %	86.7 %	18.5 %
	Patrol-B	Served	8	7	-12.5 %	25	25	0.0 %	323	354	9.6 %	655	586	-10.5 %
		Attempts	8	0	-100.0 %	22	27	22.7 %	242	281	16.1 %	544	431	-20.8 %
		% Served	100.0 %	Infinity	Infinity	113.6 %	92.6 %	-21.0 %	133.5 %	126.0 %	-7.5 %	120.4 %	136.0 %	15.6 %
	Patrol-C	Served	6	5	-16.7 %	21	19	-9.5 %	244	217	-11.1 %	431	393	-8.8 %
		Attempts	4	0	-100.0 %	9	15	66.7 %	128	149	16.4 %	236	245	3.8 %
		% Served	150.0 %	Infinity	Infinity	233.3 %	126.7 %	-106.7 %	190.6 %	145.6 %	-45.0 %	182.6 %	160.4 %	-22.2 %
	Other	Served	0	0	NaN	1	1	0.0 %	145	82	-43.4 %	321	233	-27.4 %
		Attempts	0	0	NaN	2	0	-100.0 %	59	102	72.9 %	184	231	25.5 %
		% Served	NaN	NaN	NaN	50.0 %	Infinity	Infinity	245.8 %	80.4 %	-165.4 %	174.5 %	100.9 %	-73.6 %
	Totals	**Served**	**17**	**16**	**-5.9 %**	**84**	**70**	**-16.7 %**	**1,009**	**875**	**-13.3 %**	**1,876**	**1,655**	**-11.8 %**
		Attempts	**16**	**9**	**-43.8 %**	**67**	**70**	**4.5 %**	**728**	**763**	**4.8 %**	**1,652**	**1,418**	**-14.2 %**
		% Served	**106.3 %**	**177.8 %**	**71.5 %**	**125.4 %**	**100.0 %**	**-25.4 %**	**138.6 %**	**114.7 %**	**-23.9 %**	**113.6 %**	**116.7 %**	**3.2 %**
Central	Patrol-A	Served	3	1	-66.7 %	9	8	-11.1 %	190	117	-38.4 %	376	275	-26.9 %
		Attempts	0	1	Infinity	1	5	400.0 %	132	46	-65.2 %	238	130	-45.4 %
		% Served	Infinity	100.0 %	-Infinity	900.0 %	160.0 %	-740.0 %	143.9 %	254.3 %	110.4 %	158.0 %	211.5 %	53.6 %
	Patrol-B	Served	4	6	50.0 %	12	19	58.3 %	176	141	-19.9 %	330	273	-17.3 %
		Attempts	0	0	NaN	3	0	-100.0 %	205	31	-84.9 %	341	102	-70.1 %
		% Served	Infinity	Infinity	NaN	400.0 %	Infinity	Infinity	85.9 %	454.8 %	369.0 %	96.8 %	267.6 %	170.9 %
	Patrol-C	Served	3	0	-100.0 %	5	3	-40.0 %	229	101	-55.9 %	378	253	-33.1 %
		Attempts	0	0	NaN	3	0	-100.0 %	211	124	-41.2 %	763	314	-58.8 %
		% Served	Infinity	NaN	NaN	166.7 %	Infinity	Infinity	108.5 %	81.5 %	-27.1 %	49.5 %	80.6 %	31.0 %
	Other	Served	0	0	NaN	0	1	Infinity	455	88	-80.7 %	791	279	-64.7 %
		Attempts	0	0	NaN	0	1	Infinity	447	59	-86.8 %	879	202	-77.0 %
		% Served	NaN	NaN	NaN	NaN	100.0 %	NaN	101.8 %	149.2 %	47.4 %	90.0 %	138.1 %	48.1 %
	Totals	**Served**	**10**	**7**	**-30.0 %**	**26**	**31**	**19.2 %**	**1,050**	**447**	**-57.4 %**	**1,875**	**1,080**	**-42.4 %**
		Attempts	**0**	**1**	**Infinity**	**7**	**6**	**-14.3 %**	**995**	**260**	**-73.9 %**	**2,221**	**748**	**-66.3 %**
		% Served	**Infinity**	**700.0 %**	**-Infinity**	**371.4 %**	**516.7 %**	**145.2 %**	**105.5 %**	**171.9 %**	**66.4 %**	**84.4 %**	**144.4 %**	**60.0 %**

Outstanding Warrants: Attempts/Served

Aggregated by component of arresting officer.

METROPOLITAN POLICE DEPARTMENT

of Nashville and Davidson County

			Prior Week	Last Week	Change*	Prior 4Wks	Last 4Wks	Change*	Prior YTD	Current YTD	Change*	Prior 52Wks	Last 52Wks	Change*
Hermitage	Patrol-A	Served	8	3	-62.5 %	25	17	-32.0 %	296	249	-15.9 %	565	509	-9.9 %
		Attempts	0	1	Infinity	8	1	-87.5 %	184	114	-38.0 %	563	316	-43.9 %
		% Served	Infinity	300.0 %	-Infinity	312.5 %	1,700.0 %	1,387.5 %	160.9 %	218.4 %	57.6 %	100.4 %	161.1 %	60.7 %
	Patrol-B	Served	7	9	28.6 %	17	31	82.4 %	348	261	-25.0 %	648	506	-21.9 %
		Attempts	5	4	-20.0 %	27	9	-66.7 %	305	240	-21.3 %	731	387	-47.1 %
		% Served	140.0 %	225.0 %	85.0 %	63.0 %	344.4 %	281.5 %	114.1 %	108.8 %	-5.3 %	88.6 %	130.7 %	42.1 %
	Patrol-C	Served	5	2	-60.0 %	21	13	-38.1 %	211	157	-25.6 %	443	316	-28.7 %
		Attempts	1	0	-100.0 %	14	13	-7.1 %	151	87	-42.4 %	519	152	-70.7 %
		% Served	500.0 %	Infinity	Infinity	150.0 %	100.0 %	-50.0 %	139.7 %	180.5 %	40.7 %	85.4 %	207.9 %	122.5 %
	Other	Served	0	0	NaN	6	1	-83.3 %	204	72	-64.7 %	497	217	-56.3 %
		Attempts	0	0	NaN	0	2	Infinity	125	36	-71.2 %	349	176	-49.6 %
		% Served	NaN	NaN	NaN	Infinity	50.0 %	-Infinity	163.2 %	200.0 %	36.8 %	142.4 %	123.3 %	-19.1 %
	Totals	**Served**	**20**	**14**	**-30.0 %**	**69**	**62**	**-10.1 %**	**1,059**	**739**	**-30.2 %**	**2,153**	**1,548**	**-28.1 %**
		Attempts	**6**	**5**	**-16.7 %**	**49**	**25**	**-49.0 %**	**765**	**477**	**-37.6 %**	**2,162**	**1,031**	**-52.3 %**
		% Served	**333.3 %**	**280.0 %**	**-53.3 %**	**140.8 %**	**248.0 %**	**107.2 %**	**138.4 %**	**154.9 %**	**16.5 %**	**99.6 %**	**150.1 %**	**50.6 %**
North	Patrol-A	Served	2	4	100.0 %	29	19	-34.5 %	338	209	-38.2 %	588	425	-27.7 %
		Attempts	0	4	Infinity	11	16	45.5 %	365	195	-46.6 %	756	325	-57.0 %
		% Served	Infinity	100.0 %	-Infinity	263.6 %	118.8 %	-144.9 %	92.6 %	107.2 %	14.6 %	77.8 %	130.8 %	53.0 %
	Patrol-B	Served	1	11	1,000.0 %	35	30	-14.3 %	351	330	-6.0 %	584	644	10.3 %
		Attempts	4	6	50.0 %	8	25	212.5 %	291	345	18.6 %	651	749	15.1 %
		% Served	25.0 %	183.3 %	158.3 %	437.5 %	120.0 %	-317.5 %	120.6 %	95.7 %	-25.0 %	89.7 %	86.0 %	-3.7 %
	Patrol-C	Served	0	5	Infinity	11	16	45.5 %	250	158	-36.8 %	422	408	-3.3 %
		Attempts	0	0	NaN	3	0	-100.0 %	142	41	-71.1 %	302	141	-53.3 %
		% Served	NaN	Infinity	NaN	366.7 %	Infinity	Infinity	176.1 %	385.4 %	209.3 %	139.7 %	289.4 %	149.6 %
	Other	Served	4	4	0.0 %	5	15	200.0 %	226	137	-39.4 %	429	236	-45.0 %
		Attempts	2	1	-50.0 %	1	3	200.0 %	171	32	-81.3 %	368	108	-70.7 %
		% Served	200.0 %	400.0 %	200.0 %	500.0 %	500.0 %	0.0 %	132.2 %	428.1 %	296.0 %	116.6 %	218.5 %	101.9 %
	Totals	**Served**	**7**	**24**	**242.9 %**	**80**	**80**	**0.0 %**	**1,165**	**834**	**-28.4 %**	**2,023**	**1,713**	**-15.3 %**
		Attempts	**6**	**11**	**83.3 %**	**23**	**44**	**91.3 %**	**969**	**613**	**-36.7 %**	**2,077**	**1,323**	**-36.3 %**
		% Served	**116.7 %**	**218.2 %**	**101.5 %**	**347.8 %**	**181.8 %**	**-166.0 %**	**120.2 %**	**136.1 %**	**15.8 %**	**97.4 %**	**129.5 %**	**32.1 %**

Outstanding Warrants: Attempts/Served

Aggregated by component of arresting officer.

METROPOLITAN POLICE DEPARTMENT

of Nashville and Davidson County

			Prior Week	Last Week	Change*	Prior 4Wks	Last 4Wks	Change*	Prior YTD	Current YTD	Change*	Prior 52Wks	Last 52Wks	Change*
Madison	Patrol-A	Served	0	4	Infinity	29	10	-65.5 %	160	117	-26.9 %	282	186	-34.0 %
		Attempts	0	2	Infinity	13	8	-38.5 %	166	139	-16.3 %	387	209	-46.0 %
		% Served	NaN	200.0 %	NaN	223.1 %	125.0 %	-98.1 %	96.4 %	84.2 %	-12.2 %	72.9 %	89.0 %	16.1 %
	Patrol-B	Served	2	10	400.0 %	27	25	-7.4 %	211	245	16.1 %	454	385	-15.2 %
		Attempts	0	1	Infinity	3	4	33.3 %	121	168	38.8 %	371	216	-41.8 %
		% Served	Infinity	1,000.0 %	-Infinity	900.0 %	625.0 %	-275.0 %	174.4 %	145.8 %	-28.5 %	122.4 %	178.2 %	55.9 %
	Patrol-C	Served	1	1	0.0 %	21	2	-90.5 %	139	149	7.2 %	299	253	-15.4 %
		Attempts	0	0	NaN	6	0	-100.0 %	137	77	-43.8 %	539	119	-77.9 %
		% Served	Infinity	Infinity	NaN	350.0 %	Infinity	Infinity	101.5 %	193.5 %	92.0 %	55.5 %	212.6 %	157.1 %
	Other	Served	2	1	-50.0 %	2	4	100.0 %	444	134	-69.8 %	796	350	-56.0 %
		Attempts	0	7	Infinity	2	9	350.0 %	716	51	-92.9 %	1,210	269	-77.8 %
		% Served	Infinity	14.3 %	-Infinity	100.0 %	44.4 %	-55.6 %	62.0 %	262.7 %	200.7 %	65.8 %	130.1 %	64.3 %
	Totals	**Served**	**5**	**16**	**220.0 %**	**79**	**41**	**-48.1 %**	**954**	**645**	**-32.4 %**	**1,831**	**1,174**	**-35.9 %**
		Attempts	**0**	**10**	**Infinity**	**24**	**21**	**-12.5 %**	**1,140**	**435**	**-61.8 %**	**2,507**	**813**	**-67.6 %**
		% Served	**Infinity**	**160.0 %**	**-Infinity**	**329.2 %**	**195.2 %**	**-133.9 %**	**83.7 %**	**148.3 %**	**64.6 %**	**73.0 %**	**144.4 %**	**71.4 %**
Midtown Hills	Patrol-A	Served	2	0	-100.0 %	6	11	83.3 %	131	98	-25.2 %	197	221	12.2 %
		Attempts	1	0	-100.0 %	4	4	0.0 %	101	43	-57.4 %	182	115	-36.8 %
		% Served	200.0 %	NaN	NaN	150.0 %	275.0 %	125.0 %	129.7 %	227.9 %	98.2 %	108.2 %	192.2 %	83.9 %
	Patrol-B	Served	2	3	50.0 %	8	9	12.5 %	204	140	-31.4 %	321	269	-16.2 %
		Attempts	0	1	Infinity	15	2	-86.7 %	44	63	43.2 %	154	110	-28.6 %
		% Served	Infinity	300.0 %	-Infinity	53.3 %	450.0 %	396.7 %	463.6 %	222.2 %	-241.4 %	208.4 %	244.5 %	36.1 %
	Patrol-C	Served	5	2	-60.0 %	6	7	16.7 %	120	59	-50.8 %	223	201	-9.9 %
		Attempts	3	2	-33.3 %	0	5	Infinity	64	25	-60.9 %	190	88	-53.7 %
		% Served	166.7 %	100.0 %	-66.7 %	Infinity	140.0 %	-Infinity	187.5 %	236.0 %	48.5 %	117.4 %	228.4 %	111.0 %
	Other	Served	0	1	Infinity	0	4	Infinity	233	79	-66.1 %	487	159	-67.4 %
		Attempts	0	0	NaN	0	2	Infinity	268	81	-69.8 %	500	131	-73.8 %
		% Served	NaN	Infinity	NaN	NaN	200.0 %	NaN	86.9 %	97.5 %	10.6 %	97.4 %	121.4 %	24.0 %
	Totals	**Served**	**9**	**6**	**-33.3 %**	**20**	**31**	**55.0 %**	**688**	**376**	**-45.3 %**	**1,228**	**850**	**-30.8 %**
		Attempts	**4**	**3**	**-25.0 %**	**19**	**13**	**-31.6 %**	**477**	**212**	**-55.6 %**	**1,026**	**444**	**-56.7 %**
		% Served	**225.0 %**	**200.0 %**	**-25.0 %**	**105.3 %**	**238.5 %**	**133.2 %**	**144.2 %**	**177.4 %**	**33.1 %**	**119.7 %**	**191.4 %**	**71.8 %**

Outstanding Warrants: Attempts/Served

Aggregated by component of arresting officer.

METROPOLITAN POLICE DEPARTMENT

of Nashville and Davidson County

		Prior Week	Last Week	Change*	Prior 4Wks	Last 4Wks	Change*	Prior YTD	Current YTD	Change*	Prior 52Wks	Last 52Wks	Change*
SID	Served	0	0	NaN	0	0	NaN	66	23	-65.2 %	107	77	-28.0 %
	Attempts	0	0	NaN	0	0	NaN	23	3	-87.0 %	38	6	-84.2 %
	% Served	NaN	NaN	NaN	NaN	NaN	NaN	287.0 %	766.7 %	479.7 %	281.6 %	1,283.3 %	1,001.8 %
SOD	Served	0	0	NaN	13	6	-53.8 %	63	76	20.6 %	109	113	3.7 %
	Attempts	0	0	NaN	10	3	-70.0 %	39	32	-17.9 %	53	41	-22.6 %
	% Served	NaN	NaN	NaN	130.0 %	200.0 %	70.0 %	161.5 %	237.5 %	76.0 %	205.7 %	275.6 %	69.9 %
SRT	Served	0	3	Infinity	0	5	Infinity	24	15	-37.5 %	83	28	-66.3 %
	Attempts	0	3	Infinity	0	3	Infinity	6	52	766.7 %	99	52	-47.5 %
	% Served	NaN	100.0 %	NaN	NaN	166.7 %	NaN	400.0 %	28.8 %	-371.2 %	83.8 %	53.8 %	-30.0 %
Warrants	Served	90	90	0.0 %	297	331	11.4 %	4,985	3,078	-38.3 %	8,326	6,384	-23.3 %
	Attempts	20	10	-50.0 %	166	67	-59.6 %	1,068	657	-38.5 %	1,930	1,260	-34.7 %
	% Served	450.0 %	900.0 %	450.0 %	178.9 %	494.0 %	315.1 %	466.8 %	468.5 %	1.7 %	431.4 %	506.7 %	75.3 %
Other	Served	25	3	-88.0 %	14	32	128.6 %	393	184	-53.2 %	763	411	-46.1 %
	Attempts	13	16	23.1 %	9	35	288.9 %	435	144	-66.9 %	994	450	-54.7 %
	% Served	192.3 %	18.8 %	-173.6 %	155.6 %	91.4 %	-64.1 %	90.3 %	127.8 %	37.4 %	76.8 %	91.3 %	14.6 %
County Total	**Served**	**219**	**227**	**3.7 %**	**769**	**827**	**7.5 %**	**13,004**	**8,258**	**-36.5 %**	**23,282**	**16,914**	**-27.4 %**
	Attempts	**93**	**74**	**-20.4 %**	**432**	**352**	**-18.5 %**	**9,876**	**4,758**	**-51.8 %**	**21,805**	**9,728**	**-55.4 %**
	% Served	**235.5 %**	**306.8 %**	**71.3 %**	**178.0 %**	**234.9 %**	**56.9 %**	**131.7 %**	**173.6 %**	**41.9 %**	**106.8 %**	**173.9 %**	**67.1 %**

Information summarized for CompStat week ending 8/1/2020.

* Change for % Served is the difference in percents. Sourced from MNPD ARMS on 8/4/2020 11:03:25 AM. Statistics provided above consider 1 count for each outstanding warrant served.

Crooks With Guns / School Zone Report

Aggregated by component of arresting officer.

METROPOLITAN POLICE DEPARTMENT

of Nashville and Davidson County

		Crooks With Guns - Arrests				Drugs in School Zones - Arrests				Drugs in School Zones - Charges			
		YTD	52 Weeks	4 Weeks	Last 4 Wks to Same Period Last Year	YTD	52 Weeks	4 Weeks	Last 4 Wks to Same Period Last Year	YTD	52 Weeks	4 Weeks	Last 4 Wks to Same Period Last Year
West	Prior	8	19	0	1	0	2	0	0	0	3	0	0
	Last	4	15	0	0	0	0	0	0	0	0	0	0
	% Change	-50.0 %	-21.1 %	0.0 %	-100.0 %	0.0 %	-100.0 %	0.0 %	0.0 %	0.0 %	-100.0 %	0.0 %	0.0 %
East	Prior	23	37	0	3	0	3	0	0	0	3	0	0
	Last	4	17	1	1	0	10	0	0	0	13	0	0
	% Change	-82.6 %	-54.1 %	Infinity	-66.7 %	0.0 %	233.3 %	0.0 %	0.0 %	0.0 %	333.3 %	0.0 %	0.0 %
South	Prior	27	54	3	6	0	4	0	0	0	4	0	0
	Last	19	36	0	0	0	0	0	0	0	0	0	0
	% Change	-29.6 %	-33.3 %	-100.0 %	-100.0 %	0.0 %	-100.0 %	0.0 %	0.0 %	0.0 %	-100.0 %	0.0 %	0.0 %
Central	Prior	4	7	0	3	0	1	0	0	0	2	0	0
	Last	5	9	0	0	0	0	0	0	0	0	0	0
	% Change	25.0 %	28.6 %	0.0 %	-100.0 %	0.0 %	-100.0 %	0.0 %	0.0 %	0.0 %	-100.0 %	0.0 %	0.0 %
Hermitage	Prior	17	46	1	1	2	4	0	1	2	4	0	1
	Last	13	23	2	2	2	6	0	0	4	8	0	0
	% Change	-23.5 %	-50.0 %	100.0 %	100.0 %	0.0 %	50.0 %	0.0 %	-100.0 %	100.0 %	100.0 %	0.0 %	-100.0 %
North	Prior	23	56	1	5	1	1	0	1	1	1	0	1
	Last	20	36	0	0	1	3	0	0	1	3	0	0
	% Change	-13.0 %	-35.7 %	-100.0 %	-100.0 %	0.0 %	200.0 %	0.0 %	-100.0 %	0.0 %	200.0 %	0.0 %	-100.0 %
Madison	Prior	9	23	1	1	0	0	0	0	0	0	0	0
	Last	8	14	0	0	0	0	0	0	0	0	0	0
	% Change	-11.1 %	-39.1 %	-100.0 %	-100.0 %	0.0 %	0.0 %	0.0 %	0.0 %	0.0 %	0.0 %	0.0 %	0.0 %
Midtown Hills	Prior	12	20	1	2	3	4	0	0	5	6	0	0
	Last	5	9	0	0	0	1	0	0	0	1	0	0
	% Change	-58.3 %	-55.0 %	-100.0 %	-100.0 %	-100.0 %	-75.0 %	0.0 %	0.0 %	-100.0 %	-83.3 %	0.0 %	0.0 %
Other	Prior	57	94	1	8	5	6	0	0	5	6	0	0
	Last	48	78	4	4	1	1	0	0	1	1	0	0
	% Change	-15.8 %	-17.0 %	300.0 %	-50.0 %	-80.0 %	-83.3 %	0.0 %	0.0 %	-80.0 %	-83.3 %	0.0 %	0.0 %
County	Prior	180	356	8	30	11	25	0	2	13	29	0	2
	Last	126	237	7	7	4	21	0	0	6	26	0	0
	% Change	-30.0 %	-33.4 %	-12.5 %	-76.7 %	-63.6 %	-16.0 %	0.0 %	-100.0 %	-53.8 %	-10.3 %	0.0 %	-100.0 %

Information summarized for CompStat week ending 08/01/2020.

Sourced from MNPD ARMS on 8/4/2020 11:03:25 AM. Arrest totals do not count charges. 1 arrest = 1 body.

Juvenile Section

CompStat Weekly Analysis is provided by the Metropolitan Nashville Police Department Crime Analysis Section. This report is intended to be a management and planning tool and does not reflect the official UCR counts for the department.

"When you are asked if you can do a job, tell 'em, 'Certainly I can!' Then get busy and find out how to do it."
- Theodore Roosevelt

Begin Date: 07/26/2020
End Date: 08/01/2020
Week: 31

Juvenile Arrests

Aggregated by component of arresting officer.

METROPOLITAN POLICE DEPARTMENT

of Nashville and Davidson County

		Rolling 2 Weeks				Rolling 8 Weeks				YTD				Rolling 104 Weeks			
		Prior Week	Last Week	Change	Percent Change	Prior 4 Weeks	Last 4 Weeks	Change	Percent Change	Prior YTD	Current YTD	Change	Percent Change	Prior 52 Weeks	Last 52 Weeks	Change	Percent Change
West	Curfew	0	0	0	NaN	0	0	0	NaN	16	6	-10	-62.5 %	23	18	-5	-21.7 %
	Truancy	0	0	0	NaN	0	0	0	NaN	5	3	-2	-40.0 %	6	4	-2	-33.3 %
	Other	1	1	0	0.0 %	2	2	0	0.0 %	97	47	-50	-51.5 %	164	83	-81	-49.4 %
	Subtotal	**1**	**1**	**0**	**0.0 %**	**2**	**2**	**0**	**0.0 %**	**118**	**56**	**-62**	**-52.5 %**	**193**	**105**	**-88**	**-45.6 %**
East	Curfew	1	4	3	300.0 %	1	8	7	700.0 %	26	20	-6	-23.1 %	55	36	-19	-34.5 %
	Truancy	0	0	0	NaN	0	0	0	NaN	17	4	-13	-76.5 %	54	25	-29	-53.7 %
	Other	1	4	3	300.0 %	3	9	6	200.0 %	166	103	-63	-38.0 %	300	195	-105	-35.0 %
	Subtotal	**2**	**8**	**6**	**300.0 %**	**4**	**17**	**13**	**325.0 %**	**209**	**127**	**-82**	**-39.2 %**	**409**	**256**	**-153**	**-37.4 %**
South	Curfew	0	1	1	Infinity	5	3	-2	-40.0 %	30	44	14	46.7 %	53	77	24	45.3 %
	Truancy	0	0	0	NaN	0	0	0	NaN	12	10	-2	-16.7 %	28	19	-9	-32.1 %
	Other	9	7	-2	-22.2 %	22	32	10	45.5 %	236	228	-8	-3.4 %	381	408	27	7.1 %
	Subtotal	**9**	**8**	**-1**	**-11.1 %**	**27**	**35**	**8**	**29.6 %**	**278**	**282**	**4**	**1.4 %**	**462**	**504**	**42**	**9.1 %**
Central	Curfew	0	4	4	Infinity	0	4	4	Infinity	32	16	-16	-50.0 %	35	27	-8	-22.9 %
	Truancy	0	0	0	NaN	0	0	0	NaN	0	4	4	Infinity	2	4	2	100.0 %
	Other	0	1	1	Infinity	5	2	-3	-60.0 %	72	60	-12	-16.7 %	110	127	17	15.5 %
	Subtotal	**0**	**5**	**5**	**Infinity**	**5**	**6**	**1**	**20.0 %**	**104**	**80**	**-24**	**-23.1 %**	**147**	**158**	**11**	**7.5 %**
Hermitage	Curfew	1	1	0	0.0 %	3	2	-1	-33.3 %	22	15	-7	-31.8 %	44	29	-15	-34.1 %
	Truancy	0	0	0	NaN	0	0	0	NaN	2	6	4	200.0 %	38	11	-27	-71.1 %
	Other	2	8	6	300.0 %	8	21	13	162.5 %	133	135	2	1.5 %	274	260	-14	-5.1 %
	Subtotal	**3**	**9**	**6**	**200.0 %**	**11**	**23**	**12**	**109.1 %**	**157**	**156**	**-1**	**-0.6 %**	**356**	**300**	**-56**	**-15.7 %**
North	Curfew	0	3	3	Infinity	1	3	2	200.0 %	11	18	7	63.6 %	25	23	-2	-8.0 %
	Truancy	0	0	0	NaN	0	0	0	NaN	5	6	1	20.0 %	13	15	2	15.4 %
	Other	6	3	-3	-50.0 %	15	15	0	0.0 %	160	139	-21	-13.1 %	294	232	-62	-21.1 %
	Subtotal	**6**	**6**	**0**	**0.0 %**	**16**	**18**	**2**	**12.5 %**	**176**	**163**	**-13**	**-7.4 %**	**332**	**270**	**-62**	**-18.7 %**
Madison	Curfew	0	1	1	Infinity	0	3	3	Infinity	22	12	-10	-45.5 %	33	22	-11	-33.3 %
	Truancy	0	0	0	NaN	0	0	0	NaN	6	0	-6	-100.0 %	16	3	-13	-81.3 %
	Other	2	3	1	50.0 %	7	9	2	28.6 %	83	104	21	25.3 %	173	181	8	4.6 %
	Subtotal	**2**	**4**	**2**	**100.0 %**	**7**	**12**	**5**	**71.4 %**	**111**	**116**	**5**	**4.5 %**	**222**	**206**	**-16**	**-7.2 %**
Midtown Hills	Curfew	2	0	-2	-100.0 %	0	2	2	Infinity	20	3	-17	-85.0 %	35	22	-13	-37.1 %
	Truancy	0	0	0	NaN	0	0	0	NaN	18	4	-14	-77.8 %	44	8	-36	-81.8 %
	Other	3	2	-1	-33.3 %	3	7	4	133.3 %	134	64	-70	-52.2 %	267	141	-126	-47.2 %
	Subtotal	**5**	**2**	**-3**	**-60.0 %**	**3**	**9**	**6**	**200.0 %**	**172**	**71**	**-101**	**-58.7 %**	**346**	**171**	**-175**	**-50.6 %**
Youth Services	Other	0	0	0	NaN	0	0	0	NaN	0	0	0	NaN	1	0	-1	-100.0 %
	Subtotal	**0**	**0**	**0**	**NaN**	**0**	**0**	**0**	**NaN**	**0**	**0**	**0**	**NaN**	**1**	**0**	**-1**	**-100.0 %**
County*	Curfew	4	14	10	250.0 %	10	25	15	150.0 %	186	137	-49	-26.3 %	312	264	-48	-15.4 %
	Truancy	0	0	0	NaN	0	0	0	NaN	74	38	-36	-48.6 %	224	91	-133	-59.4 %
	Other	27	34	7	25.9 %	68	112	44	64.7 %	1,473	1,044	-429	-29.1 %	2,753	2,031	-722	-26.2 %
	Total	**31**	**48**	**17**	**54.8 %**	**78**	**137**	**59**	**75.6 %**	**1,733**	**1,219**	**-514**	**-29.7 %**	**3,289**	**2,386**	**-903**	**-27.5 %**

Information summarized for CompStat week ending 8/1/2020.

* Countywide totals include arrests made by all other divisions. Sourced from MNPD RMS on 8/4/2020 11:03:25 AM. This report does not take into account the number of charges. 1 arrest = 1 body. Curfew arrests include a violation of NCIC 0048 Juvenile, Curfew (TCA 11.28.210). Truancy arrests include a violation of NCIC 5327 Juvenile, Loitering During School Hours (TCA 11.28.080).

Juvenile Victims - Rolling Two Week Analysis

METROPOLITAN POLICE DEPARTMENT
of Nashville and Davidson County

Aggregated by precinct (incident location). Based on date when each incident was reported.

		Homicide	Rape	Robbery	Aggravated Assault	Burglary	Larceny	Motor Vehicle Theft	All Part I Offenses	Sexual Assault	Statuatory Rape	Simple Assault / Intimidation / Stalking	Other Offenses	All Part II Offenses	All Offenses
West	Prior Week	0	0	0	0	0	0	0	0	0	0	2	1	3	3
	CompStat Week	0	0	0	0	0	0	0	0	1	0	0	1	2	2
	% Change	0.0 %	0.0 %	0.0 %	0.0 %	0.0 %	0.0 %	0.0 %	0.0 %	Infinity	0.0 %	-100.0 %	0.0 %	-33.3 %	-33.3 %
East	Prior Week	0	3	0	4	0	0	0	7	0	0	2	1	3	10
	CompStat Week	0	0	0	0	0	1	0	1	0	0	4	4	8	9
	% Change	0.0 %	-100.0 %	0.0 %	-100.0 %	0.0 %	Infinity	0.0 %	-85.7 %	0.0 %	0.0 %	100.0 %	300.0 %	166.7 %	-10.0 %
South	Prior Week	0	0	1	6	0	1	0	8	0	0	3	7	10	18
	CompStat Week	0	1	1	2	0	4	0	8	0	0	1	5	6	14
	% Change	0.0 %	Infinity	0.0 %	-66.7 %	0.0 %	300.0 %	0.0 %	0.0 %	0.0 %	0.0 %	-66.7 %	-28.6 %	-40.0 %	-22.2 %
Central	Prior Week	0	0	0	0	0	1	0	1	0	0	0	0	0	1
	CompStat Week	0	0	0	0	0	0	0	0	0	0	0	0	0	0
	% Change	0.0 %	0.0 %	0.0 %	0.0 %	0.0 %	-100.0 %	0.0 %	-100.0 %	0.0 %	0.0 %	0.0 %	0.0 %	0.0 %	-100.0 %
Hermitage	Prior Week	0	2	0	1	0	0	1	4	0	0	6	1	7	11
	CompStat Week	0	0	0	1	0	0	0	1	0	1	4	1	6	7
	% Change	0.0 %	-100.0 %	0.0 %	0.0 %	0.0 %	0.0 %	-100.0 %	-75.0 %	0.0 %	Infinity	-33.3 %	0.0 %	-14.3 %	-36.4 %
North	Prior Week	0	0	1	4	0	0	0	5	1	0	1	1	3	8
	CompStat Week	0	0	0	0	0	1	0	1	0	0	1	0	1	2
	% Change	0.0 %	0.0 %	-100.0 %	-100.0 %	0.0 %	Infinity	0.0 %	-80.0 %	-100.0 %	0.0 %	0.0 %	-100.0 %	-66.7 %	-75.0 %
Madison	Prior Week	0	0	0	1	0	2	0	3	1	0	4	0	5	8
	CompStat Week	0	0	0	1	0	0	0	1	1	0	1	0	2	3
	% Change	0.0 %	0.0 %	0.0 %	0.0 %	0.0 %	-100.0 %	0.0 %	-66.7 %	0.0 %	0.0 %	-75.0 %	0.0 %	-60.0 %	-62.5 %
Midtown Hills	Prior Week	0	2	1	0	0	1	0	4	0	0	2	1	3	7
	CompStat Week	0	0	0	1	0	0	0	1	0	0	0	0	0	1
	% Change	0.0 %	-100.0 %	-100.0 %	Infinity	0.0 %	-100.0 %	0.0 %	-75.0 %	0.0 %	0.0 %	-100.0 %	-100.0 %	-100.0 %	-85.7 %
County	Prior Week	0	7	3	16	0	5	1	32	2	0	20	12	34	66
	CompStat Week	0	1	1	5	0	6	0	13	2	1	11	11	25	38
	% Change	0.0 %	-85.7 %	-66.7 %	-68.8 %	0.0 %	20.0 %	-100.0 %	-59.4 %	0.0 %	Infinity	-45.0 %	-8.3 %	-26.5 %	-42.4 %

Prior Week **Begin Date** 07/19/2020 **End Date** 07/25/2020

CompStat Week **Begin Date** 07/26/2020 **End Date** 08/01/2020

* Countywide totals include arrests made by all other divisions. Sourced from MNPD RMS on 8/4/2020 11:03:25 AM. This report does not take into account the number of charges. 1 arrest = 1 body. Curfew arrests include a violation of NCIC 0048 Juvenile, Curfew (TCA 11.28.210). Truancy arrests include a violation of NCIC 5327 Juvenile, Loitering During School Hours (TCA 11.28.080).

Juvenile Victims - Rolling Eight Week Analysis

METROPOLITAN POLICE DEPARTMENT
of Nashville and Davidson County

Aggregated by precinct (incident location). Based on date when each incident was reported.

		Homicide	Rape	Robbery	Aggravated Assault	Burglary	Larceny	Motor Vehicle Theft	All Part I Offenses	Sexual Assault	Statuatory Rape	Simple Assault / Intimidation / Stalking	Other Offenses	All Part II Offenses	All Offenses
West	Prior 4 Weeks	0	1	1	0	0	1	0	3	1	0	5	4	10	13
	Last 4 Weeks	0	0	0	1	0	2	0	3	1	0	4	2	7	10
	% Change	0.0 %	-100.0 %	-100.0 %	Infinity	0.0 %	100.0 %	0.0 %	0.0 %	0.0 %	0.0 %	-20.0 %	-50.0 %	-30.0 %	-23.1 %
East	Prior 4 Weeks	0	0	0	5	0	4	0	9	1	1	6	2	10	19
	Last 4 Weeks	0	4	1	6	0	1	0	12	2	0	11	5	18	30
	% Change	0.0 %	Infinity	Infinity	20.0 %	0.0 %	-75.0 %	0.0 %	33.3 %	100.0 %	-100.0 %	83.3 %	150.0 %	80.0 %	57.9 %
South	Prior 4 Weeks	0	2	1	18	0	3	0	24	3	0	14	17	34	58
	Last 4 Weeks	0	3	5	10	0	7	0	25	2	1	10	17	30	55
	% Change	0.0 %	50.0 %	400.0 %	-44.4 %	0.0 %	133.3 %	0.0 %	4.2 %	-33.3 %	Infinity	-28.6 %	0.0 %	-11.8 %	-5.2 %
Central	Prior 4 Weeks	0	0	0	0	0	0	0	0	0	0	1	1	2	2
	Last 4 Weeks	0	0	0	0	0	1	0	1	0	0	0	0	0	1
	% Change	0.0 %	0.0 %	0.0 %	0.0 %	0.0 %	Infinity	0.0 %	Infinity	0.0 %	0.0 %	-100.0 %	-100.0 %	-100.0 %	-50.0 %
Hermitage	Prior 4 Weeks	0	6	9	14	0	4	0	33	3	0	8	11	22	55
	Last 4 Weeks	0	4	3	9	0	0	1	17	2	1	19	6	28	45
	% Change	0.0 %	-33.3 %	-66.7 %	-35.7 %	0.0 %	-100.0 %	Infinity	-48.5 %	-33.3 %	Infinity	137.5 %	-45.5 %	27.3 %	-18.2 %
North	Prior 4 Weeks	0	1	0	11	0	1	0	13	0	0	6	3	9	22
	Last 4 Weeks	0	0	2	9	0	1	0	12	1	0	10	3	14	26
	% Change	0.0 %	-100.0 %	Infinity	-18.2 %	0.0 %	0.0 %	0.0 %	-7.7 %	Infinity	0.0 %	66.7 %	0.0 %	55.6 %	18.2 %
Madison	Prior 4 Weeks	0	3	0	3	1	4	0	11	0	0	10	2	12	23
	Last 4 Weeks	0	0	0	8	0	2	0	10	3	0	12	9	24	34
	% Change	0.0 %	-100.0 %	0.0 %	166.7 %	-100.0 %	-50.0 %	0.0 %	-9.1 %	Infinity	0.0 %	20.0 %	350.0 %	100.0 %	47.8 %
Midtown Hills	Prior 4 Weeks	0	1	0	1	0	8	0	10	1	0	11	3	15	25
	Last 4 Weeks	0	2	1	5	0	6	0	14	3	0	5	4	12	26
	% Change	0.0 %	100.0 %	Infinity	400.0 %	0.0 %	-25.0 %	0.0 %	40.0 %	200.0 %	0.0 %	-54.5 %	33.3 %	-20.0 %	4.0 %
County	Prior 4 Weeks	0	14	11	52	1	25	0	103	9	1	61	43	114	217
	Last 4 Weeks	0	13	12	48	0	20	1	94	14	2	71	46	133	227
	% Change	0.0 %	-7.1 %	9.1 %	-7.7 %	-100.0 %	-20.0 %	Infinity	-8.7 %	55.6 %	100.0 %	16.4 %	7.0 %	16.7 %	4.6 %

Prior 4 Weeks **Begin Date** 06/07/2020 **End Date** 07/04/2020

Last 4 Weeks **Begin Date** 07/05/2020 **End Date** 08/01/2020

* Countywide totals include arrests made by all other divisions. Sourced from MNPD RMS on 8/4/2020 11:03:25 AM. This report does not take into account the number of charges. 1 arrest = 1 body. Curfew arrests include a violation of NCIC 0048 Juvenile, Curfew (TCA 11.28.210). Truancy arrests include a violation of NCIC 5327 Juvenile, Loitering During School Hours (TCA 11.28.080).

Juvenile Victims - Year-to-Date Analysis

METROPOLITAN POLICE DEPARTMENT
of Nashville and Davidson County

Aggregated by precinct (incident location). Based on date when each incident was reported.

		Homicide	Rape	Robbery	Aggravated Assault	Burglary	Larceny	Motor Vehicle Theft	All Part I Offenses	Sexual Assault	Statuatory Rape	Simple Assault / Intimidation / Stalking	Other Offenses	All Part II Offenses	All Offenses
West	Prior YTD	0	7	4	17	7	11	1	47	12	2	59	19	92	139
	YTD	0	7	3	14	3	7	0	34	8	1	37	19	65	99
	% Change	0.0 %	0.0 %	-25.0 %	-17.6 %	-57.1 %	-36.4 %	-100.0 %	-27.7 %	-33.3 %	-50.0 %	-37.3 %	0.0 %	-29.3 %	-28.8 %
East	Prior YTD	0	12	12	57	2	20	0	103	11	2	126	33	172	275
	YTD	0	11	7	40	4	14	1	77	8	1	81	32	122	199
	% Change	0.0 %	-8.3 %	-41.7 %	-29.8 %	100.0 %	-30.0 %	Infinity	-25.2 %	-27.3 %	-50.0 %	-35.7 %	-3.0 %	-29.1 %	-27.6 %
South	Prior YTD	0	21	22	61	12	60	2	178	31	12	202	70	315	493
	YTD	2	21	22	72	2	33	0	152	24	5	122	78	229	381
	% Change	Infinity	0.0 %	0.0 %	18.0 %	-83.3 %	-45.0 %	-100.0 %	-14.6 %	-22.6 %	-58.3 %	-39.6 %	11.4 %	-27.3 %	-22.7 %
Central	Prior YTD	0	1	0	1	0	8	0	10	3	0	14	1	18	28
	YTD	0	0	0	0	0	4	0	4	2	0	11	2	15	19
	% Change	0.0 %	-100.0 %	0.0 %	-100.0 %	0.0 %	-50.0 %	0.0 %	-60.0 %	-33.3 %	0.0 %	-21.4 %	100.0 %	-16.7 %	-32.1 %
Hermitage	Prior YTD	0	27	14	60	5	36	0	142	19	8	107	42	176	318
	YTD	0	29	16	74	7	18	1	145	25	7	110	61	203	348
	% Change	0.0 %	7.4 %	14.3 %	23.3 %	40.0 %	-50.0 %	Infinity	2.1 %	31.6 %	-12.5 %	2.8 %	45.2 %	15.3 %	9.4 %
North	Prior YTD	0	17	10	67	13	22	1	130	18	4	133	53	208	338
	YTD	1	12	11	79	3	15	1	122	9	1	73	32	115	237
	% Change	Infinity	-29.4 %	10.0 %	17.9 %	-76.9 %	-31.8 %	0.0 %	-6.2 %	-50.0 %	-75.0 %	-45.1 %	-39.6 %	-44.7 %	-29.9 %
Madison	Prior YTD	0	8	10	52	3	12	1	86	11	1	82	30	124	210
	YTD	1	10	8	41	4	22	0	86	8	2	72	29	111	197
	% Change	Infinity	25.0 %	-20.0 %	-21.2 %	33.3 %	83.3 %	-100.0 %	0.0 %	-27.3 %	100.0 %	-12.2 %	-3.3 %	-10.5 %	-6.2 %
Midtown Hills	Prior YTD	0	4	12	31	9	15	0	71	12	1	88	25	126	197
	YTD	0	12	8	16	4	25	0	65	11	3	73	31	118	183
	% Change	0.0 %	200.0 %	-33.3 %	-48.4 %	-55.6 %	66.7 %	0.0 %	-8.5 %	-8.3 %	200.0 %	-17.0 %	24.0 %	-6.3 %	-7.1 %
County	Prior YTD	0	97	84	346	51	184	5	767	117	30	811	273	1,231	1,998
	YTD	4	102	75	336	27	138	3	685	95	20	579	284	978	1,663
	% Change	Infinity	5.2 %	-10.7 %	-2.9 %	-47.1 %	-25.0 %	-40.0 %	-10.7 %	-18.8 %	-33.3 %	-28.6 %	4.0 %	-20.6 %	-16.8 %

Prior YTD **Begin Date** 01/01/2019 **End Date** 08/01/2019

YTD **Begin Date** 01/01/2020 **End Date** 08/01/2020

* Countywide totals include arrests made by all other divisions. Sourced from MNPD RMS on 8/4/2020 11:03:25 AM. This report does not take into account the number of charges. 1 arrest = 1 body. Curfew arrests include a violation of NCIC 0048 Juvenile, Curfew (TCA 11.28.210). Truancy arrests include a violation of NCIC 5327 Juvenile, Loitering During School Hours (TCA 11.28.080).

Juvenile Victims

METROPOLITAN POLICE DEPARTMENT
of Nashville and Davidson County

Aggregated by precinct (incident location). Based on date when each incident was reported.

		Rolling 2 Weeks				Rolling 8 Weeks				YTD				Rolling 104 Weeks			
		Prior Week	Last Week	Change	Percent Change	Prior 4 Weeks	Last 4 Weeks	Change	Percent Change	Prior YTD	Current YTD	Change	Percent Change	Prior 52 Weeks	Last 52 Weeks	Change	Percent Change
West	Part I-Violent	0	0	0	NaN	2	1	-1	-50.0 %	28	24	-4	-14.3 %	56	41	-15	-26.8 %
	Part I-Property	0	0	0	NaN	1	2	1	100.0 %	19	10	-9	-47.4 %	26	26	0	0.0 %
	Part II	3	2	-1	-33.3 %	10	7	-3	-30.0 %	92	65	-27	-29.3 %	195	125	-70	-35.9 %
	Subtotal	**3**	**2**	**-1**	**-33.3 %**	**13**	**10**	**-3**	**-23.1 %**	**139**	**99**	**-40**	**-28.8 %**	**277**	**192**	**-85**	**-30.7 %**
East	Part I-Violent	7	0	-7	-100.0 %	5	11	6	120.0 %	81	58	-23	-28.4 %	118	109	-9	-7.6 %
	Part I-Property	0	1	1	Infinity	4	1	-3	-75.0 %	22	19	-3	-13.6 %	41	38	-3	-7.3 %
	Part II	3	8	5	166.7 %	10	18	8	80.0 %	172	122	-50	-29.1 %	295	232	-63	-21.4 %
	Subtotal	**10**	**9**	**-1**	**-10.0 %**	**19**	**30**	**11**	**57.9 %**	**275**	**199**	**-76**	**-27.6 %**	**454**	**379**	**-75**	**-16.5 %**
South	Part I-Violent	7	4	-3	-42.9 %	21	18	-3	-14.3 %	104	117	13	12.5 %	189	218	29	15.3 %
	Part I-Property	1	4	3	300.0 %	3	7	4	133.3 %	74	35	-39	-52.7 %	116	95	-21	-18.1 %
	Part II	10	6	-4	-40.0 %	34	30	-4	-11.8 %	315	229	-86	-27.3 %	502	434	-68	-13.5 %
	Subtotal	**18**	**14**	**-4**	**-22.2 %**	**58**	**55**	**-3**	**-5.2 %**	**493**	**381**	**-112**	**-22.7 %**	**807**	**747**	**-60**	**-7.4 %**
Central	Part I-Violent	0	0	0	NaN	0	0	0	NaN	2	0	-2	-100.0 %	6	8	2	33.3 %
	Part I-Property	1	0	-1	-100.0 %	0	1	1	Infinity	8	4	-4	-50.0 %	14	11	-3	-21.4 %
	Part II	0	0	0	NaN	2	0	-2	-100.0 %	18	15	-3	-16.7 %	38	28	-10	-26.3 %
	Subtotal	**1**	**0**	**-1**	**-100.0 %**	**2**	**1**	**-1**	**-50.0 %**	**28**	**19**	**-9**	**-32.1 %**	**58**	**47**	**-11**	**-19.0 %**
Hermitage	Part I-Violent	3	1	-2	-66.7 %	29	16	-13	-44.8 %	101	119	18	17.8 %	168	194	26	15.5 %
	Part I-Property	1	0	-1	-100.0 %	4	1	-3	-75.0 %	41	26	-15	-36.6 %	71	46	-25	-35.2 %
	Part II	7	6	-1	-14.3 %	22	28	6	27.3 %	176	203	27	15.3 %	319	379	60	18.8 %
	Subtotal	**11**	**7**	**-4**	**-36.4 %**	**55**	**45**	**-10**	**-18.2 %**	**318**	**348**	**30**	**9.4 %**	**558**	**619**	**61**	**10.9 %**
North	Part I-Violent	5	0	-5	-100.0 %	12	11	-1	-8.3 %	94	103	9	9.6 %	176	148	-28	-15.9 %
	Part I-Property	0	1	1	Infinity	1	1	0	0.0 %	36	19	-17	-47.2 %	63	41	-22	-34.9 %
	Part II	3	1	-2	-66.7 %	9	14	5	55.6 %	208	115	-93	-44.7 %	358	221	-137	-38.3 %
	Subtotal	**8**	**2**	**-6**	**-75.0 %**	**22**	**26**	**4**	**18.2 %**	**338**	**237**	**-101**	**-29.9 %**	**597**	**410**	**-187**	**-31.3 %**
Madison	Part I-Violent	1	1	0	0.0 %	6	8	2	33.3 %	70	60	-10	-14.3 %	121	97	-24	-19.8 %
	Part I-Property	2	0	-2	-100.0 %	5	2	-3	-60.0 %	16	26	10	62.5 %	40	49	9	22.5 %
	Part II	5	2	-3	-60.0 %	12	24	12	100.0 %	124	111	-13	-10.5 %	251	169	-82	-32.7 %
	Subtotal	**8**	**3**	**-5**	**-62.5 %**	**23**	**34**	**11**	**47.8 %**	**210**	**197**	**-13**	**-6.2 %**	**412**	**315**	**-97**	**-23.5 %**
Midtown Hills	Part I-Violent	3	1	-2	-66.7 %	2	8	6	300.0 %	47	36	-11	-23.4 %	87	68	-19	-21.8 %
	Part I-Property	1	0	-1	-100.0 %	8	6	-2	-25.0 %	24	29	5	20.8 %	44	66	22	50.0 %
	Part II	3	0	-3	-100.0 %	15	12	-3	-20.0 %	126	118	-8	-6.3 %	212	218	6	2.8 %
	Subtotal	**7**	**1**	**-6**	**-85.7 %**	**25**	**26**	**1**	**4.0 %**	**197**	**183**	**-14**	**-7.1 %**	**343**	**352**	**9**	**2.6 %**
County*	Part I-Violent	26	7	-19	-73.1 %	77	73	-4	-5.2 %	527	517	-10	-1.9 %	921	883	-38	-4.1 %
	Part I-Property	6	6	0	0.0 %	26	21	-5	-19.2 %	240	168	-72	-30.0 %	415	372	-43	-10.4 %
	Part II	34	25	-9	-26.5 %	114	133	19	16.7 %	1,231	978	-253	-20.6 %	2,170	1,806	-364	-16.8 %
	Total	**66**	**38**	**-28**	**-42.4 %**	**217**	**227**	**10**	**4.6 %**	**1,998**	**1,663**	**-335**	**-16.8 %**	**3,506**	**3,061**	**-445**	**-12.7 %**

Information summarized for CompStat week ending 08/01/2020.

Sourced from MNPD ARMS on 8/4/2020 11:03:25 AM. The figures above were sourced from incident reports using NIBRS definitions and reporting guidelines, based on the date when the crime was reported. This report is intended to be a management and planning tool and does not reflect the official NIBRS counts for the department. Incidents where a location is unknown or unspecified are included in the countywide totals. 'Unknown' refers to records in which the address is listed as 'Unknown' on the incident report. 'Not Validated' refers to records that were entered in with an invalid addresses.

Efficiencies Section

CompStat Weekly Analysis is provided by the Metropolitan Nashville Police Department Crime Analysis Section. This report is intended to be a management and planning tool and does not reflect the official UCR counts for the department.

"When you are asked if you can do a job, tell 'em, 'Certainly I can!' Then get busy and find out how to do it."
- Theodore Roosevelt

Begin Date: 07/26/2020
End Date: 08/01/2020
Week: 31

Self Initiated CAD

Aggregated by component of officer initiating call.

METROPOLITAN POLICE DEPARTMENT

of Nashville and Davidson County

		Rolling Two Week				Rolling Eight Week				YTD				Rolling Twenty-Four Month			
		Prior Week	Last Week	Change	Percent Change	Prior 4 Weeks	Last 4 Weeks	Change	Percent Change	Prior YTD	Current YTD	Change	Percent Change	Prior 52 Weeks	Last 52 Weeks	Change	Percent Change
West	Vehicle Stop	20	23	3	15.0 %	59	94	35	59.3 %	1,061	816	-245	-23.1 %	7,337	1,235	-6,102	-83.2 %
	Business Check	376	359	-17	-4.5 %	1,023	1,213	190	18.6 %	25,745	11,462	-14,283	-55.5 %	43,526	20,325	-23,201	-53.3 %
	All Other SI	120	103	-17	-14.2 %	495	499	4	0.8 %	10,348	5,961	-4,387	-42.4 %	17,446	10,973	-6,473	-37.1 %
	Subtotal	**516**	**485**	**-31**	**-6.0 %**	**1,577**	**1,806**	**229**	**14.5 %**	**37,154**	**18,239**	**-18,915**	**-50.9 %**	**68,309**	**32,533**	**-35,776**	**-52.4 %**
East	Vehicle Stop	19	9	-10	-52.6 %	113	78	-35	-31.0 %	3,390	1,314	-2,076	-61.2 %	11,691	2,656	-9,035	-77.3 %
	Business Check	118	117	-1	-0.8 %	447	432	-15	-3.4 %	8,443	6,237	-2,206	-26.1 %	16,844	10,218	-6,626	-39.3 %
	All Other SI	331	345	14	4.2 %	1,397	1,250	-147	-10.5 %	13,488	14,598	1,110	8.2 %	20,408	24,383	3,975	19.5 %
	Subtotal	**468**	**471**	**3**	**0.6 %**	**1,957**	**1,760**	**-197**	**-10.1 %**	**25,321**	**22,149**	**-3,172**	**-12.5 %**	**48,943**	**37,257**	**-11,686**	**-23.9 %**
South	Vehicle Stop	30	37	7	23.3 %	167	143	-24	-14.4 %	2,738	3,086	348	12.7 %	7,951	5,314	-2,637	-33.2 %
	Business Check	81	54	-27	-33.3 %	361	318	-43	-11.9 %	4,540	5,875	1,335	29.4 %	8,134	8,227	93	1.1 %
	All Other SI	279	206	-73	-26.2 %	735	912	177	24.1 %	11,300	9,934	-1,366	-12.1 %	18,749	17,265	-1,484	-7.9 %
	Subtotal	**390**	**297**	**-93**	**-23.8 %**	**1,263**	**1,373**	**110**	**8.7 %**	**18,578**	**18,895**	**317**	**1.7 %**	**34,834**	**30,806**	**-4,028**	**-11.6 %**
Central	Vehicle Stop	5	11	6	120.0 %	47	42	-5	-10.6 %	2,429	1,474	-955	-39.3 %	6,264	3,585	-2,679	-42.8 %
	Business Check	365	502	137	37.5 %	1,308	1,420	112	8.6 %	19,025	19,205	180	0.9 %	32,574	28,804	-3,770	-11.6 %
	All Other SI	231	251	20	8.7 %	885	906	21	2.4 %	13,312	12,168	-1,144	-8.6 %	19,790	22,165	2,375	12.0 %
	Subtotal	**601**	**764**	**163**	**27.1 %**	**2,240**	**2,368**	**128**	**5.7 %**	**34,766**	**32,847**	**-1,919**	**-5.5 %**	**58,628**	**54,554**	**-4,074**	**-6.9 %**
Hermitage	Vehicle Stop	58	38	-20	-34.5 %	223	237	14	6.3 %	2,432	1,864	-568	-23.4 %	9,426	3,462	-5,964	-63.3 %
	Business Check	76	98	22	28.9 %	392	339	-53	-13.5 %	8,697	6,557	-2,140	-24.6 %	16,339	10,351	-5,988	-36.6 %
	All Other SI	508	456	-52	-10.2 %	1,679	1,802	123	7.3 %	12,062	17,350	5,288	43.8 %	19,290	26,207	6,917	35.9 %
	Subtotal	**642**	**592**	**-50**	**-7.8 %**	**2,294**	**2,378**	**84**	**3.7 %**	**23,191**	**25,771**	**2,580**	**11.1 %**	**45,055**	**40,020**	**-5,035**	**-11.2 %**
North	Vehicle Stop	22	20	-2	-9.1 %	21	60	39	185.7 %	1,933	1,836	-97	-5.0 %	5,284	3,572	-1,712	-32.4 %
	Business Check	39	34	-5	-12.8 %	89	147	58	65.2 %	5,134	2,656	-2,478	-48.3 %	11,677	5,071	-6,606	-56.6 %
	All Other SI	97	97	0	0.0 %	321	393	72	22.4 %	8,709	4,747	-3,962	-45.5 %	13,922	9,737	-4,185	-30.1 %
	Subtotal	**158**	**151**	**-7**	**-4.4 %**	**431**	**600**	**169**	**39.2 %**	**15,776**	**9,239**	**-6,537**	**-41.4 %**	**30,883**	**18,380**	**-12,503**	**-40.5 %**
Madison	Vehicle Stop	31	32	1	3.2 %	78	101	23	29.5 %	1,606	1,024	-582	-36.2 %	5,464	2,216	-3,248	-59.4 %
	Business Check	93	68	-25	-26.9 %	381	366	-15	-3.9 %	13,506	6,398	-7,108	-52.6 %	22,667	13,930	-8,737	-38.5 %
	All Other SI	195	231	36	18.5 %	558	788	230	41.2 %	5,481	6,528	1,047	19.1 %	9,109	10,233	1,124	12.3 %
	Subtotal	**319**	**331**	**12**	**3.8 %**	**1,017**	**1,255**	**238**	**23.4 %**	**20,593**	**13,950**	**-6,643**	**-32.3 %**	**37,240**	**26,379**	**-10,861**	**-29.2 %**
Midtown Hills	Vehicle Stop	13	6	-7	-53.8 %	45	39	-6	-13.3 %	1,956	1,062	-894	-45.7 %	6,308	2,557	-3,751	-59.5 %
	Business Check	159	236	77	48.4 %	2,088	952	-1,136	-54.4 %	17,634	19,275	1,641	9.3 %	27,096	27,066	-30	-0.1 %
	All Other SI	118	144	26	22.0 %	597	501	-96	-16.1 %	12,790	8,389	-4,401	-34.4 %	19,759	16,689	-3,070	-15.5 %
	Subtotal	**290**	**386**	**96**	**33.1 %**	**2,730**	**1,492**	**-1,238**	**-45.3 %**	**32,380**	**28,726**	**-3,654**	**-11.3 %**	**53,163**	**46,312**	**-6,851**	**-12.9 %**
County*	Vehicle Stop	363	339	-24	-6.6 %	1,213	1,401	188	15.5 %	26,228	18,206	-8,022	-30.6 %	76,061	34,590	-41,471	-54.5 %
	Business Check	1,469	1,686	217	14.8 %	6,743	5,832	-911	-13.5 %	110,242	86,812	-23,430	-21.3 %	189,988	137,698	-52,290	-27.5 %
	All Other SI	2,489	2,327	-162	-6.5 %	8,582	9,221	639	7.4 %	112,959	98,900	-14,059	-12.4 %	181,498	172,829	-8,669	-4.8 %
	Total	**4,321**	**4,352**	**31**	**0.7 %**	**16,538**	**16,454**	**-84**	**-0.5 %**	**249,429**	**203,918**	**-45,511**	**-18.2 %**	**447,547**	**345,117**	**-102,430**	**-22.9 %**

Information summarized for CompStat week ending 8/1/2020.

* Countywide totals include CFS with unknown locations. Sourced from MNPD ARMS on 8/4/2020 11:03:26 AM. 'Vehicle Stops' refer to 10-93 calls. 'Business Checks' refer to 10-96 calls. Only includes calls initiated by an officer (call type 2 or 3). Excludes CFS with a disposition code of 6 or 11.

Dispatched Calls for Service

Aggregated by component of officer responding to call.

METROPOLITAN POLICE DEPARTMENT

of Nashville and Davidson County

		Rolling 2 Weeks				Rolling 8 Weeks				YTD				Rolling 104 Weeks			
		Prior Week	Last Week	Change	Percent Change	Prior 4 Weeks	Last 4 Weeks	Change	Percent Change	Prior YTD	Current YTD	Change	Percent Change	Prior 52 Weeks	Last 52 Weeks	Change	Percent Change
West	Part I	100	87	-13	-13.0 %	366	432	66	18.0 %	4,158	3,052	-1,106	-26.6 %	7,188	6,162	-1,026	-14.3 %
	Vehicle Crash	43	29	-14	-32.6 %	160	147	-13	-8.1 %	1,639	1,116	-523	-31.9 %	2,919	2,313	-606	-20.8 %
	All Other CFS	263	222	-41	-15.6 %	952	970	18	1.9 %	7,615	7,050	-565	-7.4 %	12,975	12,185	-790	-6.1 %
	Subtotal	**406**	**338**	**-68**	**-16.7 %**	**1,478**	**1,549**	**71**	**4.8 %**	**13,412**	**11,218**	**-2,194**	**-16.4 %**	**23,082**	**20,660**	**-2,422**	**-10.5 %**
East	Part I	106	109	3	2.8 %	312	402	90	28.8 %	3,330	2,663	-667	-20.0 %	6,073	5,071	-1,002	-16.5 %
	Vehicle Crash	23	33	10	43.5 %	105	120	15	14.3 %	1,030	819	-211	-20.5 %	1,813	1,621	-192	-10.6 %
	All Other CFS	227	227	0	0.0 %	957	897	-60	-6.3 %	7,644	7,118	-526	-6.9 %	13,194	12,521	-673	-5.1 %
	Subtotal	**356**	**369**	**13**	**3.7 %**	**1,374**	**1,419**	**45**	**3.3 %**	**12,004**	**10,600**	**-1,404**	**-11.7 %**	**21,080**	**19,213**	**-1,867**	**-8.9 %**
South	Part I	146	144	-2	-1.4 %	550	620	70	12.7 %	6,150	4,885	-1,265	-20.6 %	10,672	9,402	-1,270	-11.9 %
	Vehicle Crash	72	99	27	37.5 %	282	282	0	0.0 %	3,207	2,335	-872	-27.2 %	5,545	4,924	-621	-11.2 %
	All Other CFS	377	452	75	19.9 %	1,838	1,706	-132	-7.2 %	13,756	13,139	-617	-4.5 %	23,235	22,644	-591	-2.5 %
	Subtotal	**595**	**695**	**100**	**16.8 %**	**2,670**	**2,608**	**-62**	**-2.3 %**	**23,113**	**20,359**	**-2,754**	**-11.9 %**	**39,452**	**36,970**	**-2,482**	**-6.3 %**
Central	Part I	49	44	-5	-10.2 %	174	207	33	19.0 %	2,181	1,307	-874	-40.1 %	3,866	2,921	-945	-24.4 %
	Vehicle Crash	16	16	0	0.0 %	75	63	-12	-16.0 %	1,353	669	-684	-50.6 %	2,333	1,550	-783	-33.6 %
	All Other CFS	196	162	-34	-17.3 %	603	686	83	13.8 %	6,738	4,819	-1,919	-28.5 %	11,834	9,350	-2,484	-21.0 %
	Subtotal	**261**	**222**	**-39**	**-14.9 %**	**852**	**956**	**104**	**12.2 %**	**10,272**	**6,795**	**-3,477**	**-33.8 %**	**18,033**	**13,821**	**-4,212**	**-23.4 %**
Hermitage	Part I	154	158	4	2.6 %	540	597	57	10.6 %	5,163	4,157	-1,006	-19.5 %	8,991	7,826	-1,165	-13.0 %
	Vehicle Crash	63	69	6	9.5 %	220	242	22	10.0 %	2,607	1,862	-745	-28.6 %	4,535	3,778	-757	-16.7 %
	All Other CFS	426	454	28	6.6 %	1,751	1,733	-18	-1.0 %	13,013	12,416	-597	-4.6 %	21,881	20,998	-883	-4.0 %
	Subtotal	**643**	**681**	**38**	**5.9 %**	**2,511**	**2,572**	**61**	**2.4 %**	**20,783**	**18,435**	**-2,348**	**-11.3 %**	**35,407**	**32,602**	**-2,805**	**-7.9 %**
North	Part I	98	92	-6	-6.1 %	365	391	26	7.1 %	4,079	3,042	-1,037	-25.4 %	7,325	6,002	-1,323	-18.1 %
	Vehicle Crash	31	39	8	25.8 %	156	133	-23	-14.7 %	1,614	1,162	-452	-28.0 %	2,806	2,299	-507	-18.1 %
	All Other CFS	301	290	-11	-3.7 %	1,326	1,250	-76	-5.7 %	10,070	9,419	-651	-6.5 %	17,201	16,490	-711	-4.1 %
	Subtotal	**430**	**421**	**-9**	**-2.1 %**	**1,847**	**1,774**	**-73**	**-4.0 %**	**15,763**	**13,623**	**-2,140**	**-13.6 %**	**27,332**	**24,791**	**-2,541**	**-9.3 %**
Madison	Part I	86	87	1	1.2 %	265	316	51	19.2 %	2,848	2,373	-475	-16.7 %	4,982	4,598	-384	-7.7 %
	Vehicle Crash	40	28	-12	-30.0 %	102	124	22	21.6 %	841	714	-127	-15.1 %	1,470	1,365	-105	-7.1 %
	All Other CFS	217	236	19	8.8 %	921	944	23	2.5 %	6,941	7,173	232	3.3 %	11,928	12,050	122	1.0 %
	Subtotal	**343**	**351**	**8**	**2.3 %**	**1,288**	**1,384**	**96**	**7.5 %**	**10,630**	**10,260**	**-370**	**-3.5 %**	**18,380**	**18,013**	**-367**	**-2.0 %**
Midtown Hills	Part I	137	116	-21	-15.3 %	497	514	17	3.4 %	4,854	3,890	-964	-19.9 %	8,467	7,707	-760	-9.0 %
	Vehicle Crash	38	54	16	42.1 %	190	176	-14	-7.4 %	2,947	1,729	-1,218	-41.3 %	5,216	4,057	-1,159	-22.2 %
	All Other CFS	271	266	-5	-1.8 %	1,073	1,034	-39	-3.6 %	9,749	8,526	-1,223	-12.5 %	16,523	15,574	-949	-5.7 %
	Subtotal	**446**	**436**	**-10**	**-2.2 %**	**1,760**	**1,724**	**-36**	**-2.0 %**	**17,550**	**14,145**	**-3,405**	**-19.4 %**	**30,206**	**27,338**	**-2,868**	**-9.5 %**
County*	Part I	1,082	1,036	-46	-4.3 %	3,816	4,275	459	12.0 %	36,555	29,605	-6,950	-19.0 %	63,021	56,803	-6,218	-9.9 %
	Vehicle Crash	331	393	62	18.7 %	1,375	1,357	-18	-1.3 %	16,370	11,003	-5,367	-32.8 %	28,435	23,229	-5,206	-18.3 %
	All Other CFS	2,500	2,573	73	2.9 %	10,345	10,176	-169	-1.6 %	82,144	75,343	-6,801	-8.3 %	139,100	131,692	-7,408	-5.3 %
	Total	**3,913**	**4,002**	**89**	**2.3 %**	**15,536**	**15,808**	**272**	**1.8 %**	**135,069**	**115,951**	**-19,118**	**-14.2 %**	**230,556**	**211,724**	**-18,832**	**-8.2 %**

Information summarized for CompStat week ending 8/1/2020.

* Countywide totals include CFS with unknown locations. 'Part I CFS' refer to dispatched CAD calls with a ten code of 50, 51, 52, 53, 54, 57, 70, 71, 72, 67, or 1000. 'Vehicle Crash CFS' refer to dispatched CAD calls with a ten code of 45 or 46. Only includes calls initiated by the citizenry (call type 0 or 1). Report only includes CFS with ten codes 10 through 89 and all thousand codes. Excludes CFS with a disposition code of 6 or 11.

Vehicle Stop Analysis (Form 252)

Aggregated by component of officer making stop.

METROPOLITAN POLICE DEPARTMENT

of Nashville and Davidson County

		Rolling Two Week				Rolling Eight Week				YTD				Rolling Twenty-Four Month			
		Prior Week	Last Week	Change	% Change	Prior 4 Weeks	Last 4 Weeks	Change	% Change	Prior YTD	YTD	Change	% Change	Prior 52 Weeks	Last 52 Weeks	Change	% Change
West	Vehicle Stops	15	17	2	13.3%	44	69	25	56.8%	1,562	780	-782	-50.1%	9,246	1,241	-8,005	-86.6%
	Warnings Issued	86.7 %	76.5 %	-10.2 %		79.5 %	82.6 %	3.1 %		85.0 %	86.8 %	1.8 %		89.3 %	84.0 %	-5.3 %	
	Arrests Made	0	1	1	-	2	3	1	50.0%	56	49	-7	-12.5%	405	82	-323	-79.8%
East	Vehicle Stops	20	11	-9	-45.0%	114	76	-38	-33.3%	3,648	1,380	-2,268	-62.2%	12,672	3,049	-9,623	-75.9%
	Warnings Issued	65.0 %	81.8 %	16.8 %		66.7 %	69.7 %	3.1 %		81.2 %	75.6 %	-5.6 %		84.9 %	76.0 %	-8.9 %	
	Arrests Made	1	1	0	0.0%	15	8	-7	-46.7%	286	129	-157	-54.9%	1,024	269	-755	-73.7%
South	Vehicle Stops	33	34	1	3.0%	207	143	-64	-30.9%	4,946	4,277	-669	-13.5%	11,789	7,800	-3,989	-33.8%
	Warnings Issued	42.4 %	82.4 %	39.9 %		52.7 %	58.7 %	6.1 %		50.5 %	61.0 %	10.6 %		61.5 %	56.1 %	-5.4 %	
	Arrests Made	6	3	-3	-50.0%	45	23	-22	-48.9%	514	504	-10	-1.9%	1,170	847	-323	-27.6%
Central	Vehicle Stops	4	10	6	150.0%	48	44	-4	-8.3%	3,033	1,553	-1,480	-48.8%	8,437	3,887	-4,550	-53.9%
	Warnings Issued	100.0 %	80.0 %	-20.0 %		66.7 %	79.5 %	12.9 %		62.7 %	74.3 %	11.6 %		63.9 %	70.7 %	6.8 %	
	Arrests Made	0	0	0	-	4	4	0	0.0%	204	114	-90	-44.1%	530	272	-258	-48.7%
Hermitage	Vehicle Stops	56	35	-21	-37.5%	217	227	10	4.6%	3,431	1,872	-1,559	-45.4%	11,585	3,992	-7,593	-65.5%
	Warnings Issued	71.4 %	60.0 %	-11.4 %		64.5 %	65.6 %	1.1 %		64.1 %	70.3 %	6.2 %		72.9 %	62.4 %	-10.4 %	
	Arrests Made	10	4	-6	-60.0%	36	35	-1	-2.8%	315	198	-117	-37.1%	1,024	367	-657	-64.2%
North	Vehicle Stops	21	9	-12	-57.1%	19	41	22	115.8%	1,592	1,683	91	5.7%	5,455	3,214	-2,241	-41.1%
	Warnings Issued	71.4 %	55.6 %	-15.9 %		73.7 %	70.7 %	-3.0 %		85.2 %	79.5 %	-5.7 %		84.3 %	79.8 %	-4.5 %	
	Arrests Made	2	1	-1	-50.0%	5	3	-2	-40.0%	121	263	142	117.4%	393	449	56	14.2%
Madison	Vehicle Stops	20	24	4	20.0%	48	69	21	43.8%	1,606	920	-686	-42.7%	5,511	2,022	-3,489	-63.3%
	Warnings Issued	80.0 %	70.8 %	-9.2 %		77.1 %	78.3 %	1.2 %		78.0 %	82.4 %	4.4 %		78.2 %	84.5 %	6.3 %	
	Arrests Made	3	6	3	100.0%	8	10	2	25.0%	214	108	-106	-49.5%	871	198	-673	-77.3%
Midtown Hills	Vehicle Stops	23	10	-13	-56.5%	57	72	15	26.3%	2,762	1,577	-1,185	-42.9%	8,439	3,460	-4,979	-59.0%
	Warnings Issued	34.8 %	50.0 %	15.2 %		63.2 %	43.1 %	-20.1 %		69.6 %	59.9 %	-9.7 %		73.8 %	67.0 %	-6.8 %	
	Arrests Made	1	0	-1	-100.0%	1	2	1	100.0%	156	54	-102	-65.4%	577	169	-408	-70.7%
SOD	Vehicle Stops	132	98	-34	-25.8%	350	396	46	13.1%	8,512	4,638	-3,874	-45.5%	14,129	9,750	-4,379	-31.0%
	Warnings Issued	15.9 %	25.5 %	9.6 %		23.7 %	16.7 %	-7.0 %		36.2 %	30.4 %	-5.8 %		37.7 %	28.7 %	-9.0 %	
	Arrests Made	9	8	-1	-11.1%	35	38	3	8.6%	445	379	-66	-14.8%	727	669	-58	-8.0%
Other	Vehicle Stops	12	32	20	166.7%	74	116	42	56.8%	1,609	787	-822	-51.1%	3,872	1,509	-2,363	-61.0%
	Warnings Issued	83.3 %	96.9 %	13.5 %		93.2 %	96.6 %	3.3 %		83.5 %	86.8 %	3.3 %		82.8 %	84.2 %	1.3 %	
	Arrests Made	2	0	-2	-100.0%	0	2	2	-	134	52	-82	-61.2%	409	98	-311	-76.0%
Total	Vehicle Stops	336	280	-56	-16.7%	1,178	1,253	75	6.4%	32,701	19,467	-13,234	-40.5%	91,135	39,924	-51,211	-56.2%
	Warnings Issued	45.8 %	57.9 %	12.0 %		53.6 %	53.5 %	-0.1 %		60.7 %	61.3 %	0.6 %		70.0 %	59.2 %	-10.8 %	
	Arrests Made	34	24	-10	-29.4%	151	128	-23	-15.2%	2,445	1,850	-595	-24.3%	7,130	3,420	-3,710	-52.0%

Information summarized for CompStat week ending 08/01/2020.

Sourced from MNPD ARMS on 8/4/2020 11:03:26 AM. The figures above were sourced from MNPD's Vehicle Stop (Form 252) Database. Vehicle stop totals count all reports electronically entered via AFR. Hardcopy reports not entered into ARMS will affect accuracy of totals. This report is intended to be a management and planning tool and does not reflect the official vehicle stop counts for the department.

Field Interview Report (Form 114)

Aggregated by component of officer conducting interview.

METROPOLITAN POLICE DEPARTMENT
of Nashville and Davidson County

		Rolling Two Week				Rolling Eight Week				YTD				Rolling Twenty-Four Month			
		Prior Week	Last Week	Change	% Change	Prior 4 Weeks	Last 4 Weeks	Change	% Change	Prior YTD	YTD	Change	% Change	Prior 52 Weeks	Last 52 Weeks	Change	% Change
West	Field Interview	4	12	8	200.0%	43	43	0	0.0%	478	466	-12	-2.5%	1,037	694	-343	-33.1%
	Arrest Made	0	2	2	-	1	5	4	400.0%	78	49	-29	-37.2%	170	84	-86	-50.6%
East	Field Interview	2	9	7	350.0%	20	16	-4	-20.0%	536	285	-251	-46.8%	1,336	525	-811	-60.7%
	Arrest Made	0	3	3	-	2	3	1	50.0%	80	29	-51	-63.8%	241	66	-175	-72.6%
South	Field Interview	11	16	5	45.5%	33	48	15	45.5%	423	424	1	0.2%	1,018	684	-334	-32.8%
	Arrest Made	2	1	-1	-50.0%	2	3	1	50.0%	41	42	1	2.4%	118	63	-55	-46.6%
Central	Field Interview	11	7	-4	-36.4%	25	45	20	80.0%	712	383	-329	-46.2%	1,472	710	-762	-51.8%
	Arrest Made	1	1	0	0.0%	3	3	0	0.0%	92	52	-40	-43.5%	244	93	-151	-61.9%
Hermitage	Field Interview	11	10	-1	-9.1%	36	36	0	0.0%	476	386	-90	-18.9%	1,442	634	-808	-56.0%
	Arrest Made	2	2	0	0.0%	2	7	5	250.0%	67	37	-30	-44.8%	221	58	-163	-73.8%
North	Field Interview	3	2	-1	-33.3%	8	7	-1	-12.5%	230	178	-52	-22.6%	520	370	-150	-28.8%
	Arrest Made	0	0	0	-	0	0	0	-	28	18	-10	-35.7%	55	36	-19	-34.5%
Madison	Field Interview	6	4	-2	-33.3%	18	19	1	5.6%	252	215	-37	-14.7%	642	332	-310	-48.3%
	Arrest Made	0	1	1	-	2	1	-1	-50.0%	32	39	7	21.9%	94	58	-36	-38.3%
Midtown	Field Interview	2	5	3	150.0%	12	10	-2	-16.7%	257	196	-61	-23.7%	574	325	-249	-43.4%
Hills	Arrest Made	1	2	1	100.0%	1	3	2	200.0%	14	20	6	42.9%	59	34	-25	-42.4%
SID	Field Interview	2	1	-1	-50.0%	1	6	5	500.0%	157	126	-31	-19.7%	221	145	-76	-34.4%
	Arrest Made	0	0	0	-	0	0	0	-	12	9	-3	-25.0%	30	17	-13	-43.3%
SOD	Field Interview	0	0	0	-	0	0	0	-	2	7	5	250.0%	11	7	-4	-36.4%
	Arrest Made	0	0	0	-	0	0	0	-	0	0	0	-	2	0	-2	-100.0%
Other	Field Interview	1	1	0	0.0%	3	9	6	200.0%	138	94	-44	-31.9%	401	171	-230	-57.4%
	Arrest Made	1	1	0	0.0%	1	6	5	500.0%	38	18	-20	-52.6%	103	29	-74	-71.8%
County	Field Interview	53	67	14	26.4%	199	239	40	20.1%	3,661	2,760	-901	-24.6%	8,674	4,597	-4,077	-47.0%
	Arrest Made	7	13	6	85.7%	14	31	17	121.4%	482	313	-169	-35.1%	1,337	538	-799	-59.8%

Information summarized for CompStat week ending 08/01/2020.

Sourced from MNPD ARMS on 8/4/2020 11:03:26 AM. The numbers above are sourced from MNPD's Field Interview (Form 114) Database. This report includes all FI types (field interviews, terry stops, and homeless welfare checks). "Arrest Made" indicates that an individual in the FI database was also arrested. For an arrest to be counted, the Form 114 complaint number must match a Form 106 Arrest Report, Form 106A State Misdemeanor Citation Report, or Form 219 Juvenile Citation incident number and the master name record must match in each as well. This report is intended to be a management and planning tool and does not reflect official counts for the department.

County Efficiency Charts

METROPOLITAN POLICE DEPARTMENT
of Nashville and Davidson County

Summarized by CompStat week for past eight weeks.
Aggregated by component of officer initiating call / arresting officer.

All Self-Initiated CAD - 52wk Avg: 6,636

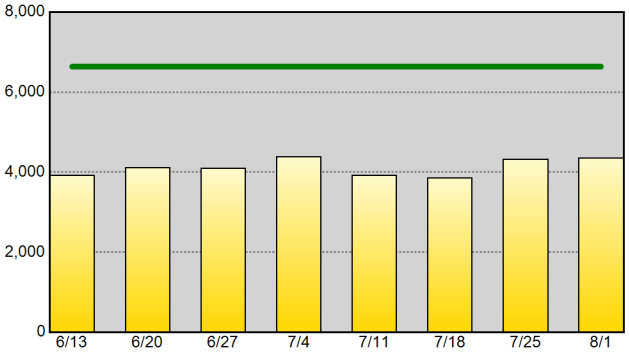

Self-Initiated Terry Stops - 52wk Avg: 66

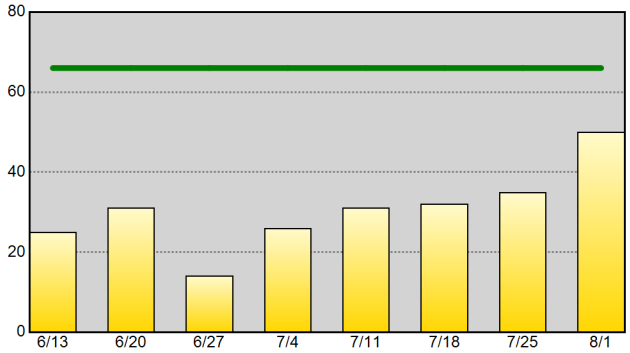

Self-Initiated Vehicle Stops (10-93) - 52wk Avg: 665

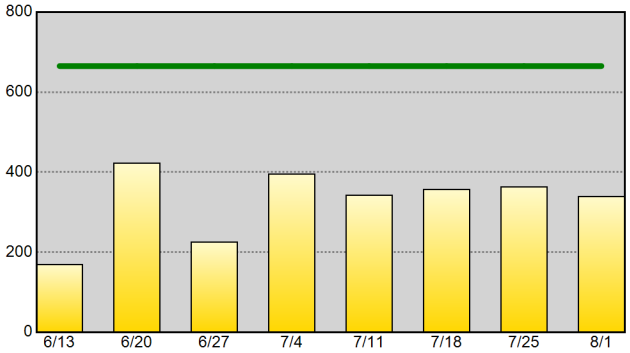

Self-Initiated Business Checks (10-96) - 52wk Avg: 2,648

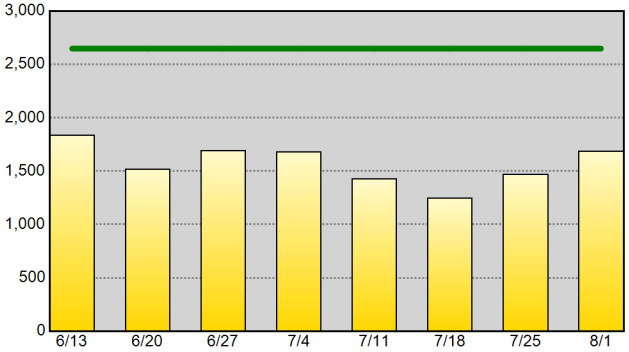

Self-Initiated Community Policing (10-15) - 52wk Avg: 964

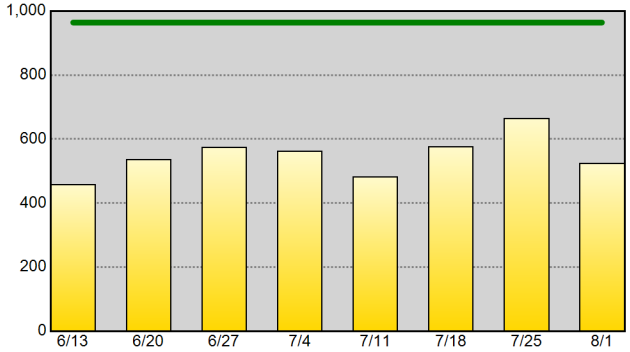

Self-Initiated Criminal Vice Activity (10-78) - 52wk Avg: 24

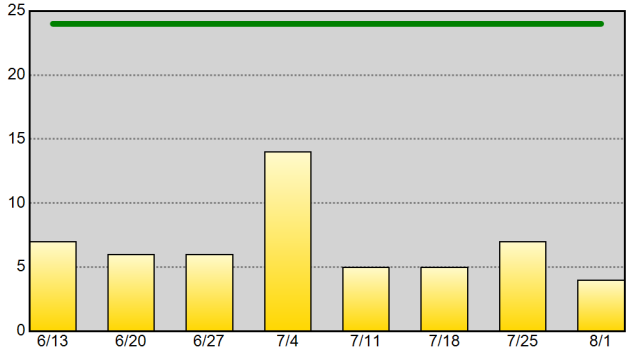

Part I Arrests - 52wk Avg: 111

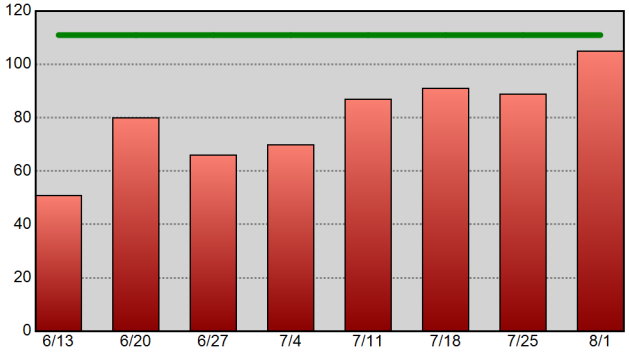

Drug-Related Arrests - 52wk Avg: 61

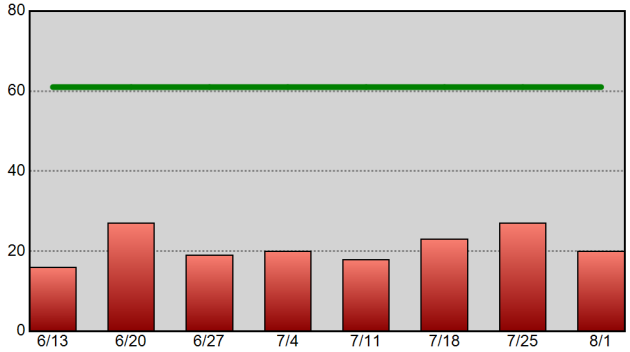

Warrants Served - 52wk Avg: 324

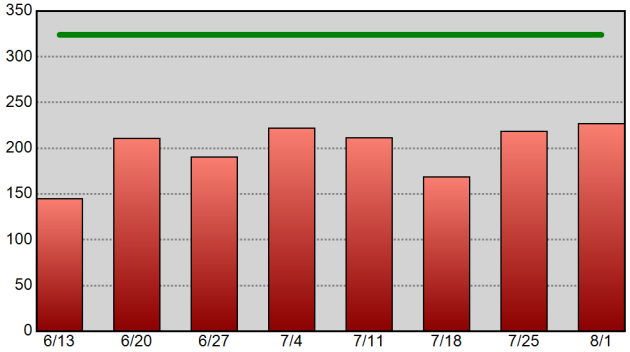

Information summarized for CompStat week ending 8/1/2020. The horizontal line on each chart represents the data set's 52-week weekly average.

Sourced from MNPD ARMS on 8/4/2020 11:03:26 AM. CAD reports only include calls initiated by an officer (call type 2 or 3). Excludes CFS with a disposition code of 6 or 11. Arrest reports do not take into account the number of charges. 1 arrest = 1 body.

West Precinct Precinct Efficiency Charts

METROPOLITAN POLICE DEPARTMENT
of Nashville and Davidson County

Summarized by CompStat week for past eight weeks.
Aggregated by component of officer initiating call / arresting officer.

All Self-Initiated CAD - 52wk Avg: 625

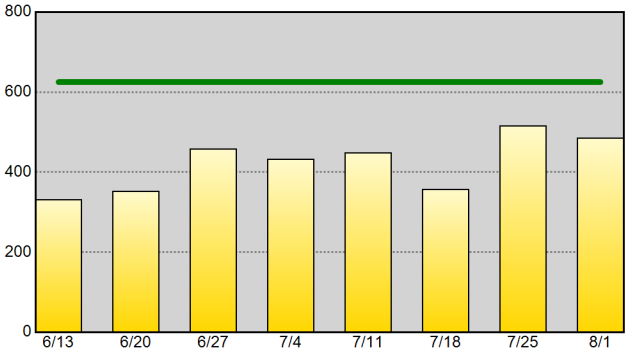

Self-Initiated Terry Stops - 52wk Avg: 4

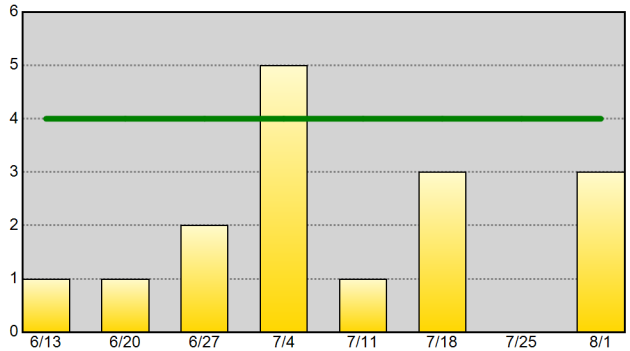

Self-Initiated Vehicle Stops (10-93) - 52wk Avg: 23

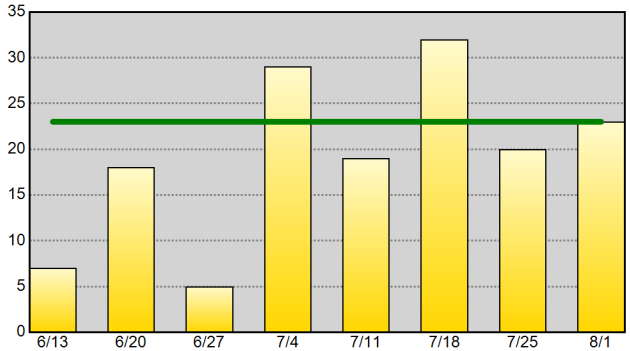

Self-Initiated Business Checks (10-96) - 52wk Avg: 390

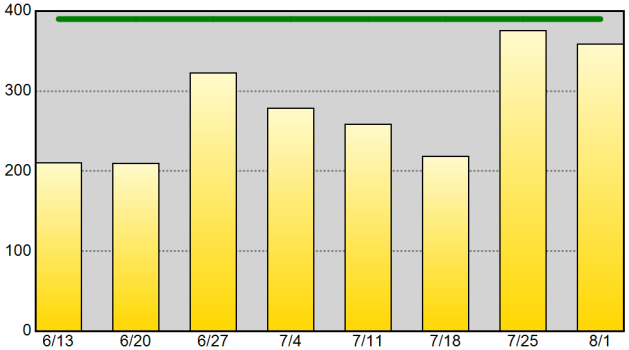

Self-Initiated Community Policing (10-15) - 52wk Avg: 101

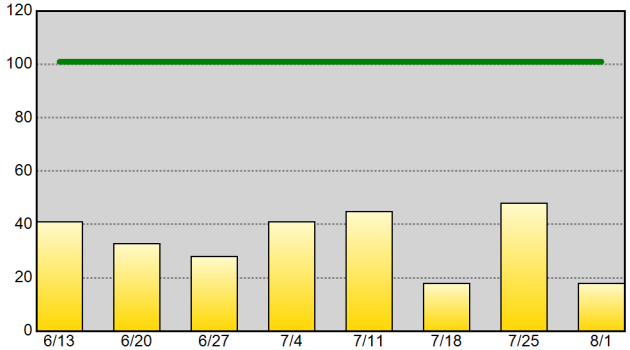

Self-Initiated Criminal Vice Activity (10-78) - 52wk Avg:

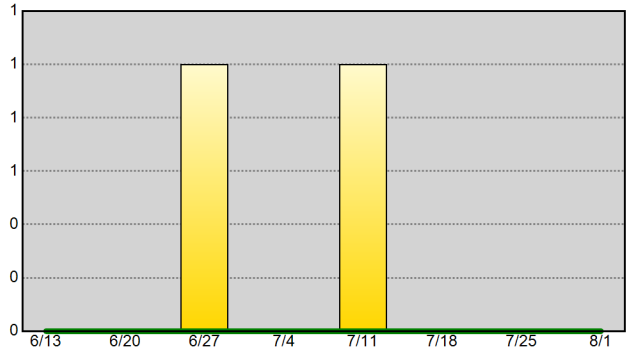

Part I Arrests - 52wk Avg: 7

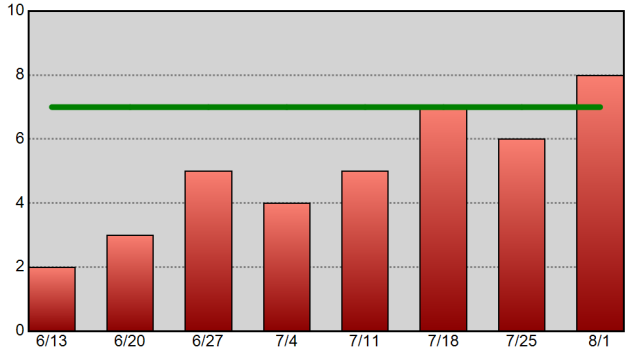

Drug-Related Arrests - 52wk Avg: 2

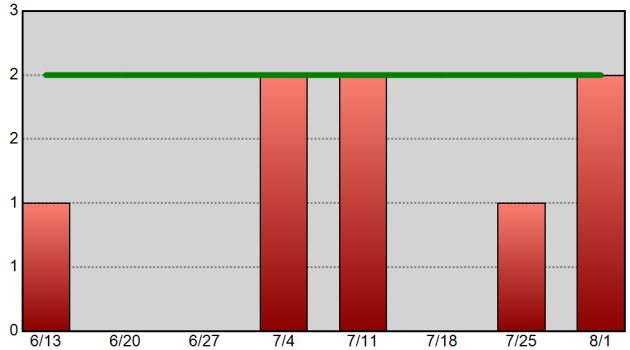

Warrants Served - 52wk Avg: 12

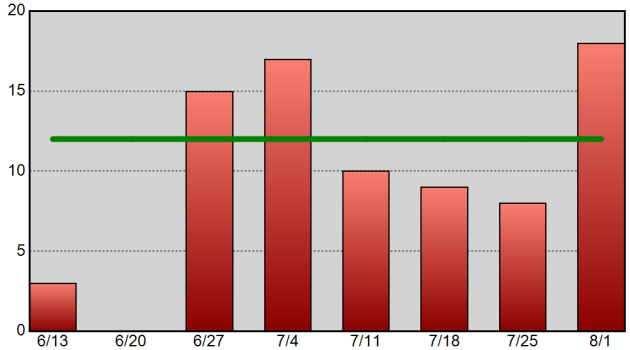

Information summarized for CompStat week ending 8/1/2020. The horizontal line on each chart represents the data set's 52-week weekly average.

Sourced from MNPD ARMS on 8/4/2020 11:03:27 AM. CAD reports only include calls initiated by an officer (call type 2 or 3). Excludes CFS with a disposition code of 6 or 11. Arrest reports do not take into account the number of charges. 1 arrest = 1 body.

East Precinct Precinct Efficiency Charts

METROPOLITAN POLICE DEPARTMENT
of Nashville and Davidson County

Summarized by CompStat week for past eight weeks.
Aggregated by component of officer initiating call / arresting officer.

All Self-Initiated CAD - 52wk Avg: 716

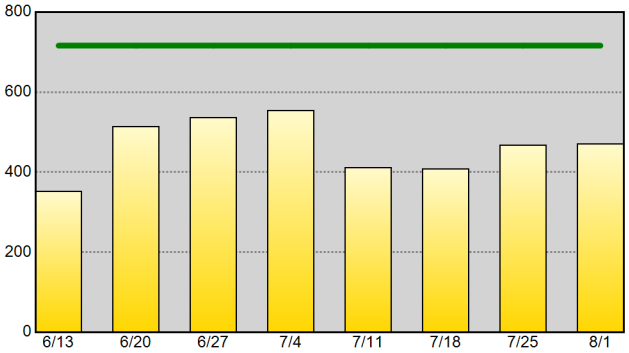

Self-Initiated Terry Stops - 52wk Avg: 4

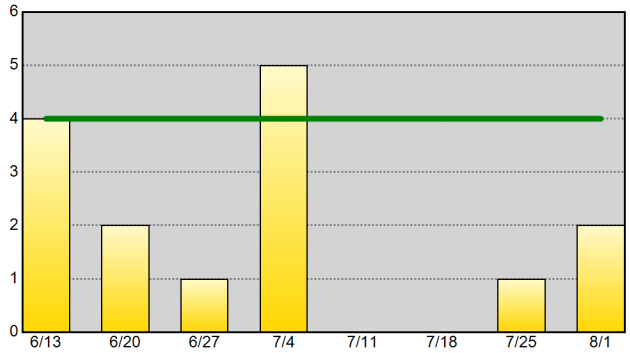

Self-Initiated Vehicle Stops (10-93) - 52wk Avg: 51

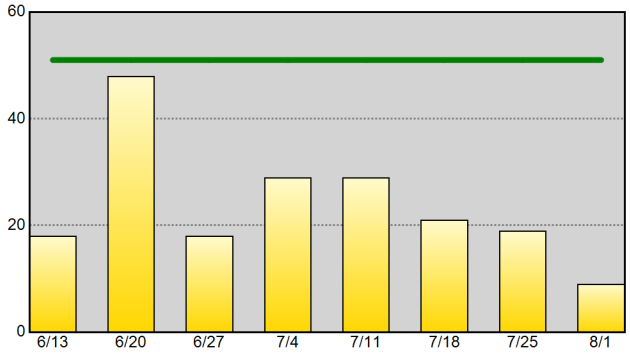

Self-Initiated Business Checks (10-96) - 52wk Avg: 196

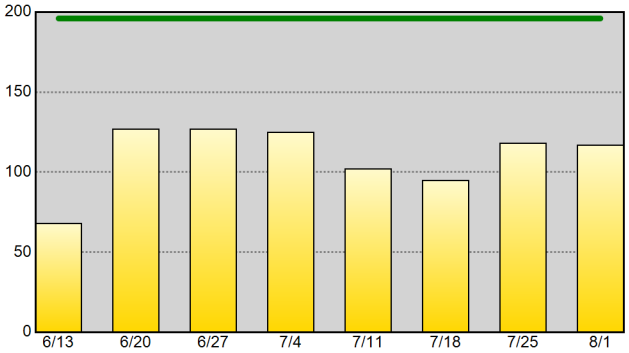

Self-Initiated Community Policing (10-15) - 52wk Avg: 114

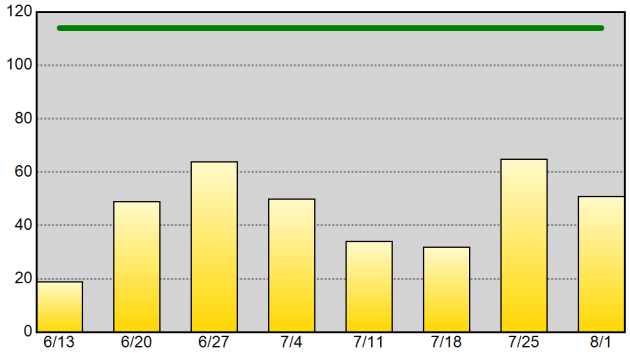

Self-Initiated Criminal Vice Activity (10-78) - 52wk Avg: 1

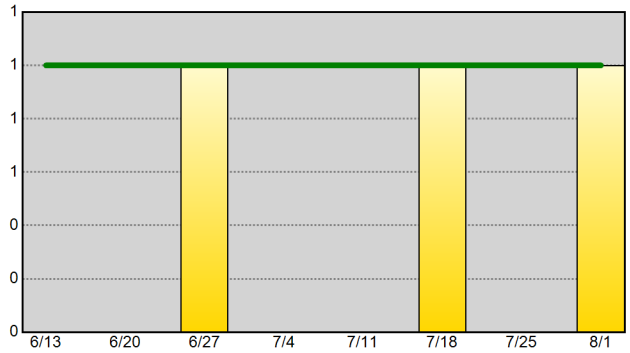

Part I Arrests - 52wk Avg: 10

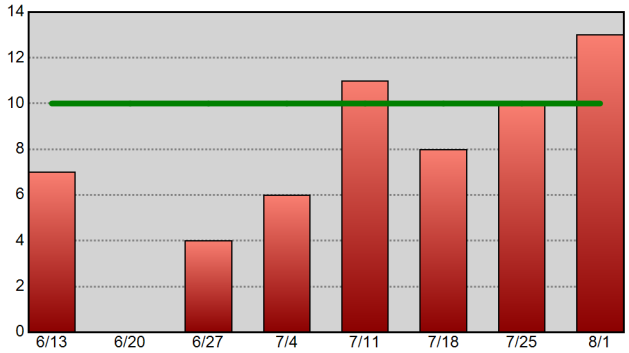

Drug-Related Arrests - 52wk Avg: 5

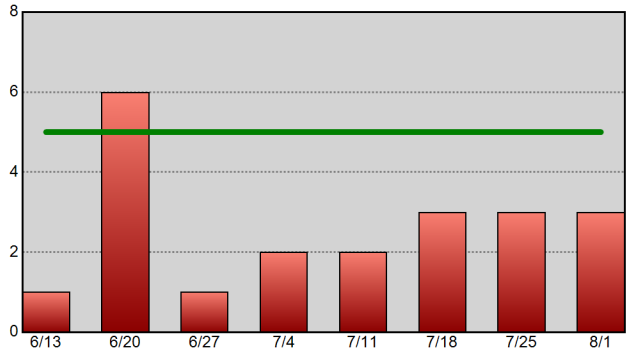

Warrants Served - 52wk Avg: 23

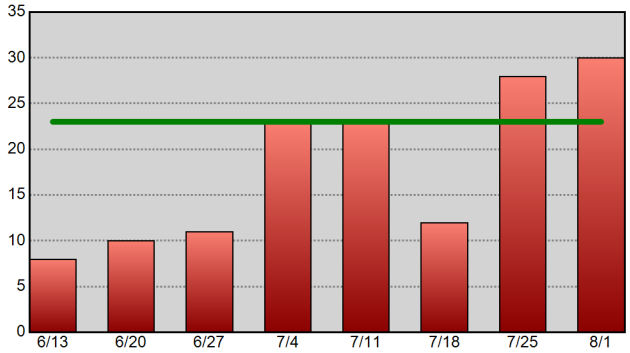

Information summarized for CompStat week ending 8/1/2020. The horizontal line on each chart represents the data set's 52-week weekly average.

Sourced from MNPD ARMS on 8/4/2020 11:03:27 AM. CAD reports only include calls initiated by an officer (call type 2 or 3). Excludes CFS with a disposition code of 6 or 11. Arrest reports do not take into account the number of charges. 1 arrest = 1 body.

South Precinct Precinct Efficiency Charts

METROPOLITAN POLICE DEPARTMENT
of Nashville and Davidson County

Summarized by CompStat week for past eight weeks.
Aggregated by component of officer initiating call / arresting officer.

All Self-Initiated CAD - 52wk Avg: 592

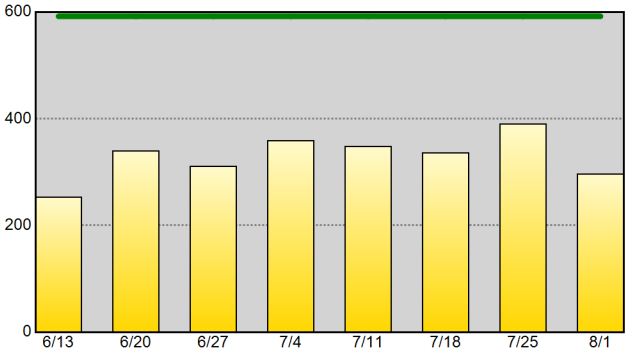

Self-Initiated Terry Stops - 52wk Avg: 7

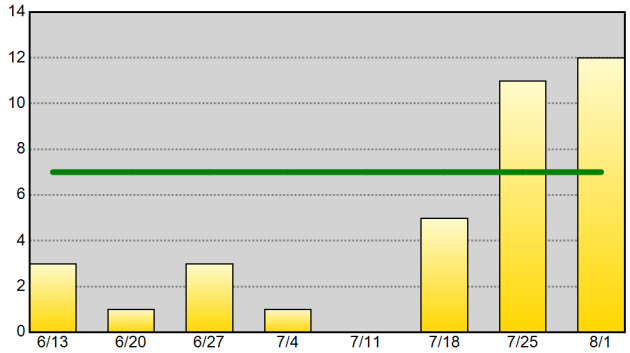

Self-Initiated Vehicle Stops (10-93) - 52wk Avg: 102

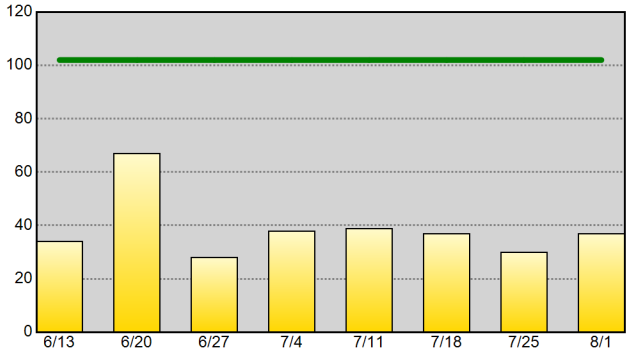

Self-Initiated Business Checks (10-96) - 52wk Avg: 158

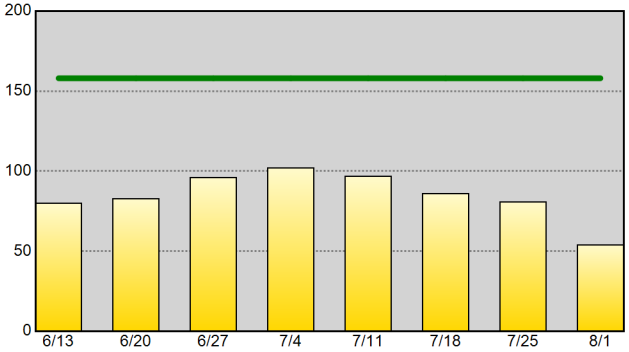

Self-Initiated Community Policing (10-15) - 52wk Avg: 19

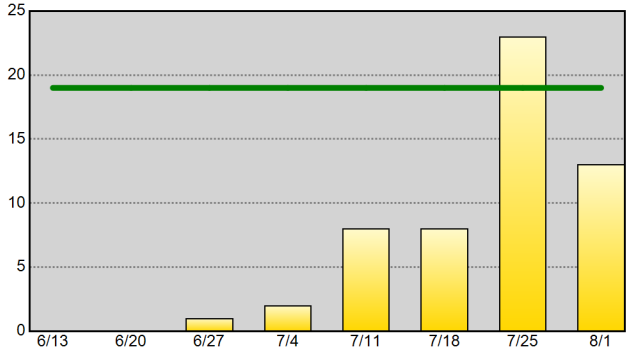

Self-Initiated Criminal Vice Activity (10-78) - 52wk Avg: 2

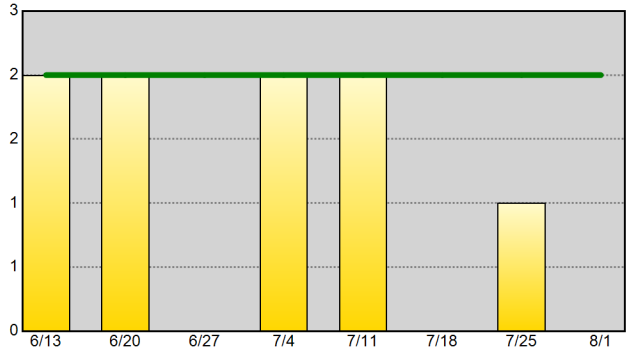

Part I Arrests - 52wk Avg: 17

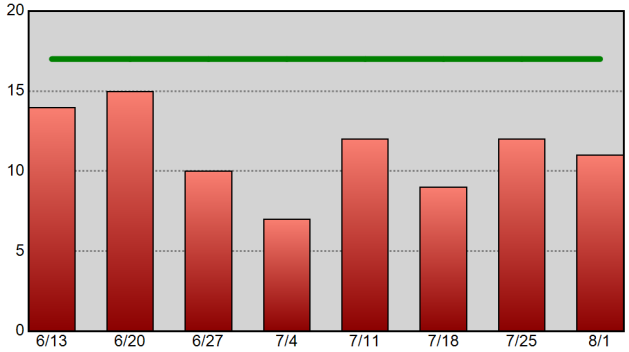

Drug-Related Arrests - 52wk Avg: 11

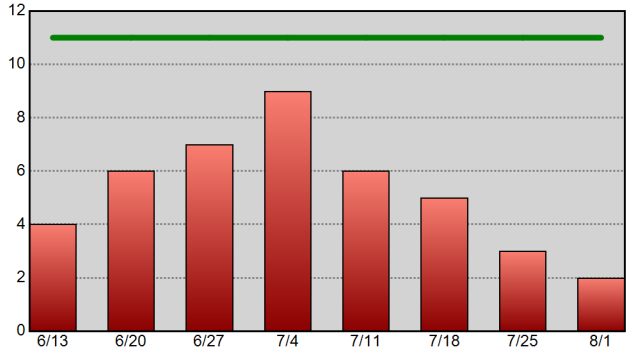

Warrants Served - 52wk Avg: 31

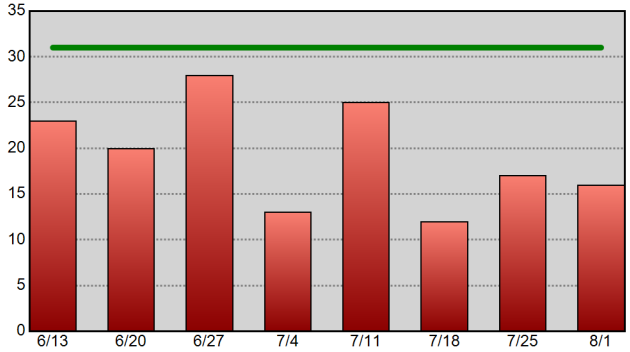

Information summarized for CompStat week ending 8/1/2020. The horizontal line on each chart represents the data set's 52-week weekly average.

Sourced from MNPD ARMS on 8/4/2020 11:03:28 AM. CAD reports only include calls initiated by an officer (call type 2 or 3). Excludes CFS with a disposition code of 6 or 11. Arrest reports do not take into account the number of charges. 1 arrest = 1 body.

Central Precinct Precinct Efficiency Charts

METROPOLITAN POLICE DEPARTMENT
of Nashville and Davidson County

Summarized by CompStat week for past eight weeks.
Aggregated by component of officer initiating call / arresting officer.

All Self-Initiated CAD - 52wk Avg: 1,049

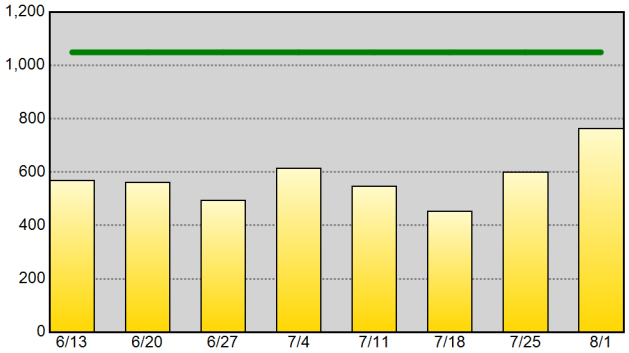

Self-Initiated Terry Stops - 52wk Avg: 22

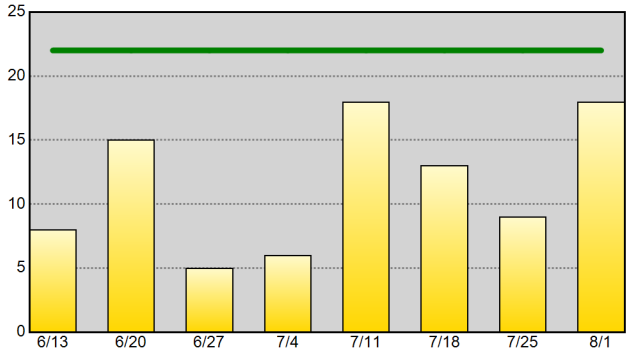

Self-Initiated Vehicle Stops (10-93) - 52wk Avg: 68

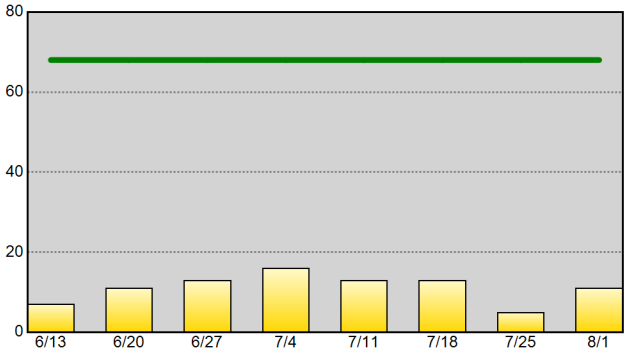

Self-Initiated Business Checks (10-96) - 52wk Avg: 553

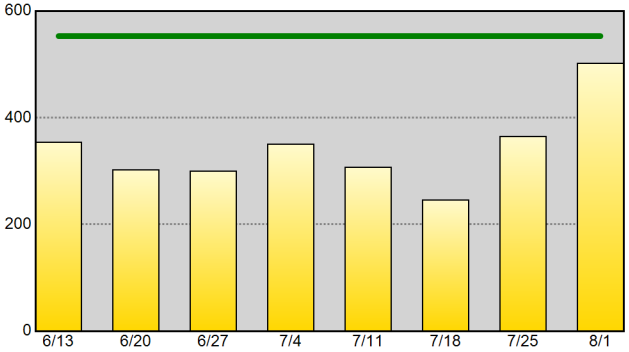

Self-Initiated Community Policing (10-15) - 52wk Avg: 145

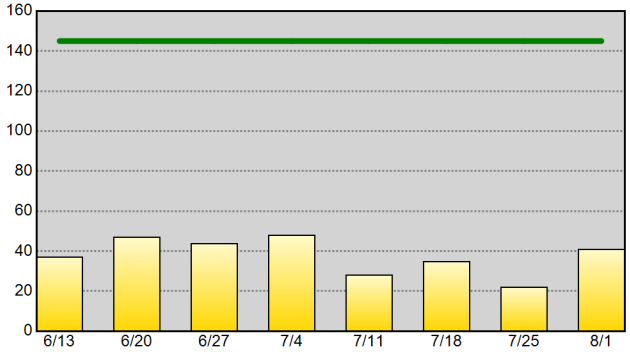

Self-Initiated Criminal Vice Activity (10-78) - 52wk Avg: 1

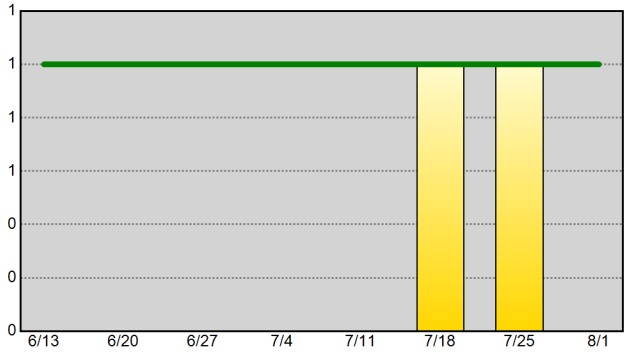

Part I Arrests - 52wk Avg: 8

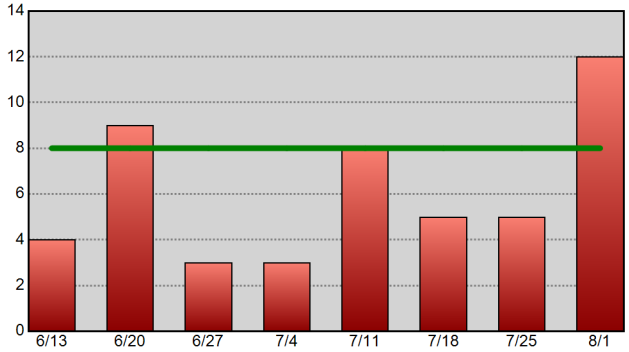

Drug-Related Arrests - 52wk Avg: 6

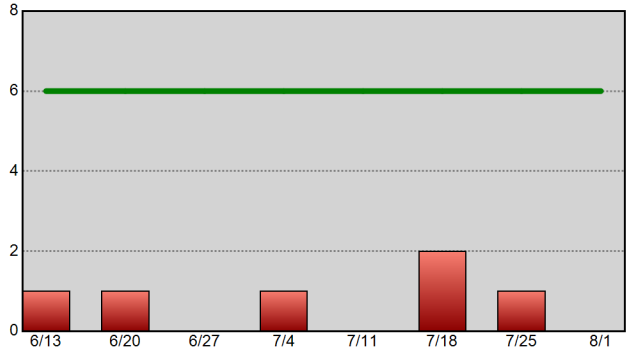

Warrants Served - 52wk Avg: 20

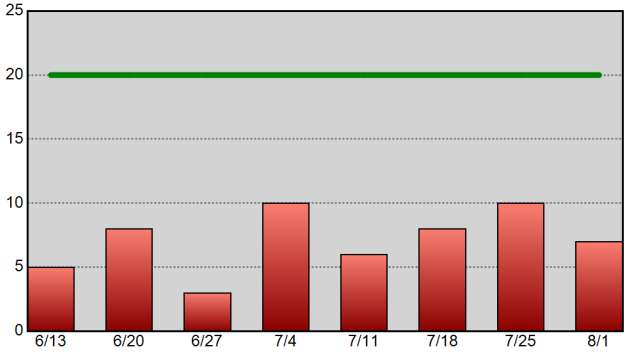

Information summarized for CompStat week ending 8/1/2020. The horizontal line on each chart represents the data set's 52-week weekly average.

Sourced from MNPD ARMS on 8/4/2020 11:03:29 AM. CAD reports only include calls initiated by an officer (call type 2 or 3). Excludes CFS with a disposition code of 6 or 11. Arrest reports do not take into account the number of charges. 1 arrest = 1 body.

Hermitage Precinct Precinct Efficiency Charts

METROPOLITAN POLICE DEPARTMENT
of Nashville and Davidson County

Summarized by CompStat week for past eight weeks.
Aggregated by component of officer initiating call / arresting officer.

All Self-Initiated CAD - 52wk Avg: 769

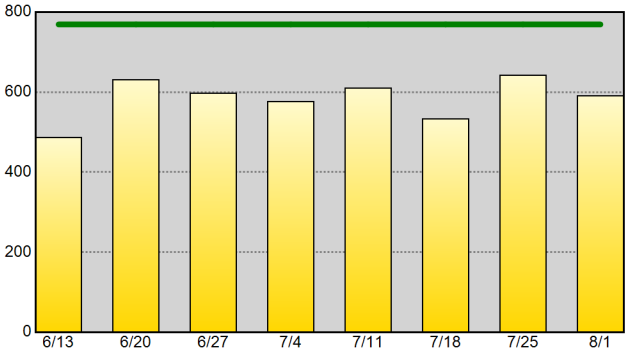

Self-Initiated Terry Stops - 52wk Avg: 6

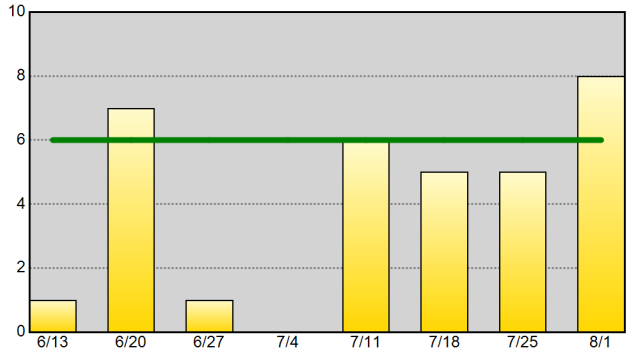

Self-Initiated Vehicle Stops (10-93) - 52wk Avg: 66

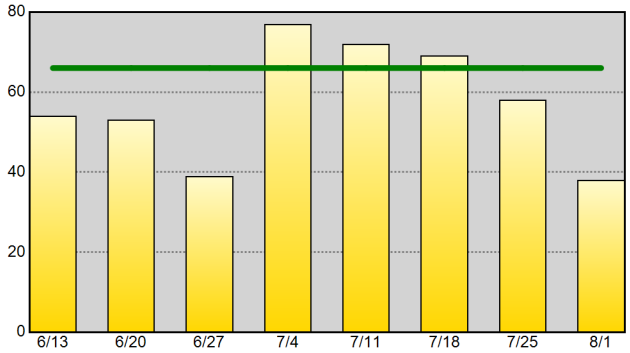

Self-Initiated Business Checks (10-96) - 52wk Avg: 199

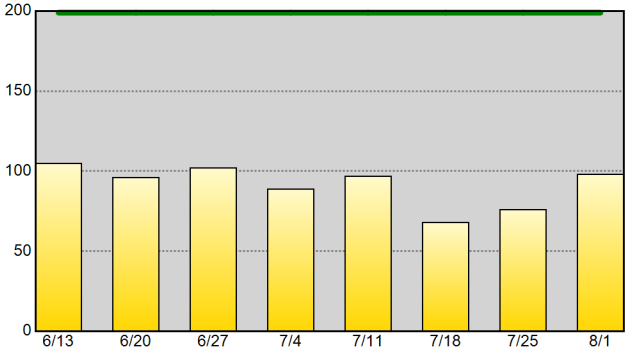

Self-Initiated Community Policing (10-15) - 52wk Avg: 97

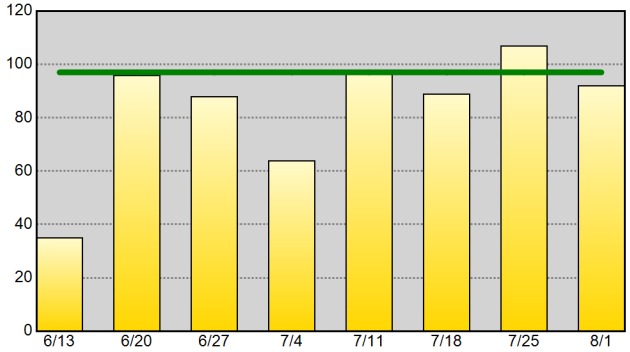

Self-Initiated Criminal Vice Activity (10-78) - 52wk Avg:

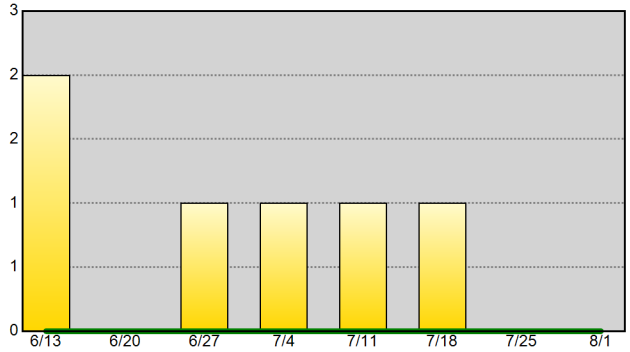

Part I Arrests - 52wk Avg: 13

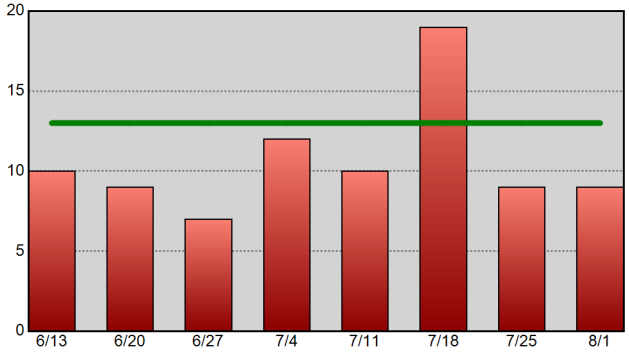

Drug-Related Arrests - 52wk Avg: 5

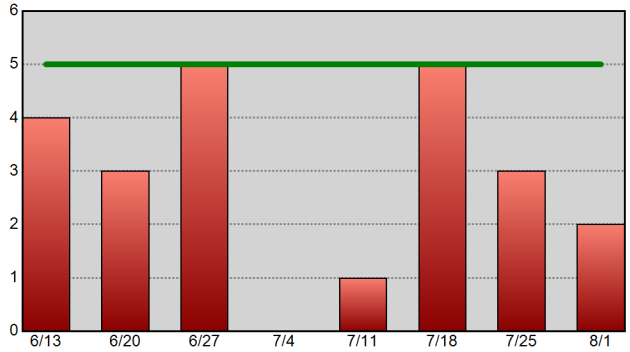

Warrants Served - 52wk Avg: 29

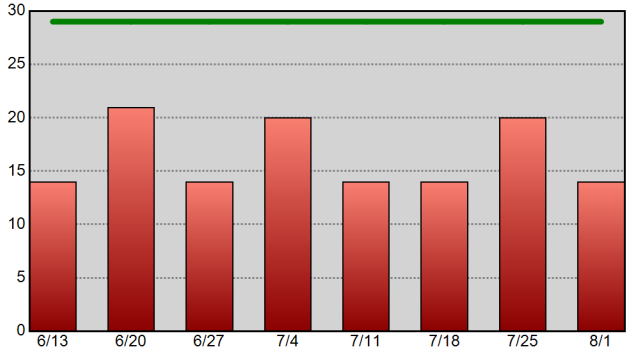

Information summarized for CompStat week ending 8/1/2020. The horizontal line on each chart represents the data set's 52-week weekly average.

Sourced from MNPD ARMS on 8/4/2020 11:03:30 AM. CAD reports only include calls initiated by an officer (call type 2 or 3). Excludes CFS with a disposition code of 6 or 11. Arrest reports do not take into account the number of charges. 1 arrest = 1 body.

North Precinct Precinct Efficiency Charts

METROPOLITAN POLICE DEPARTMENT
of Nashville and Davidson County

Summarized by CompStat week for past eight weeks.
Aggregated by component of officer initiating call / arresting officer.

All Self-Initiated CAD - 52wk Avg: 353

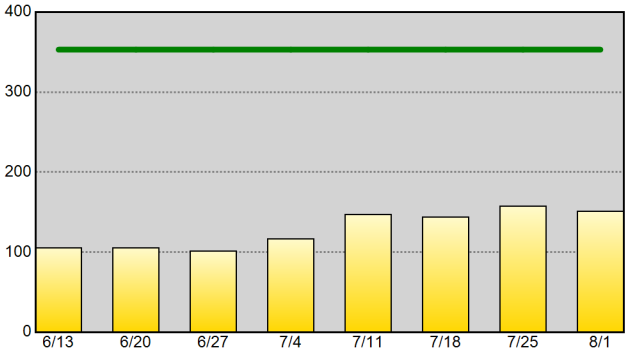

Self-Initiated Terry Stops - 52wk Avg: 8

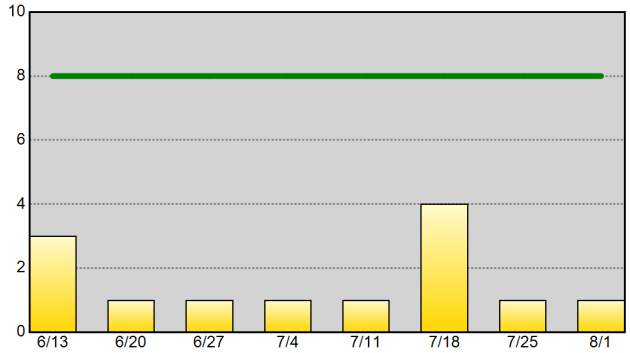

Self-Initiated Vehicle Stops (10-93) - 52wk Avg: 68

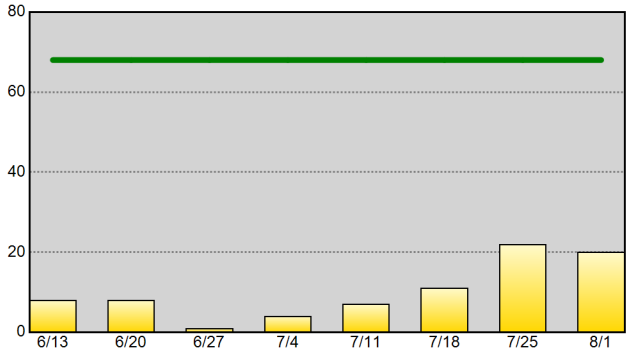

Self-Initiated Business Checks (10-96) - 52wk Avg: 97

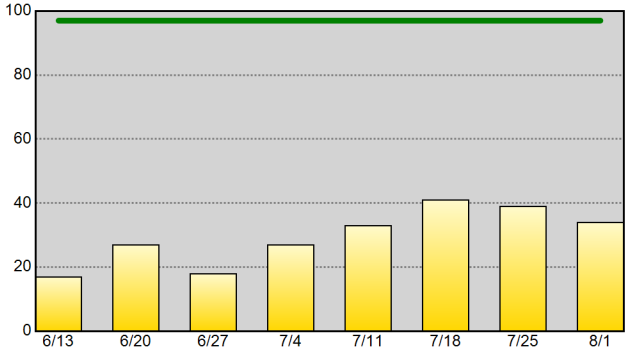

Self-Initiated Community Policing (10-15) - 52wk Avg: 14

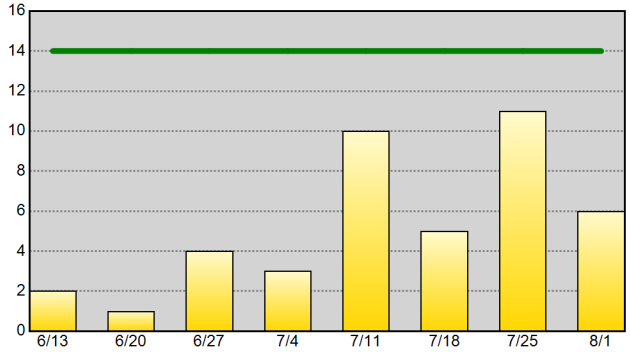

Self-Initiated Criminal Vice Activity (10-78) - 52wk Avg: 1

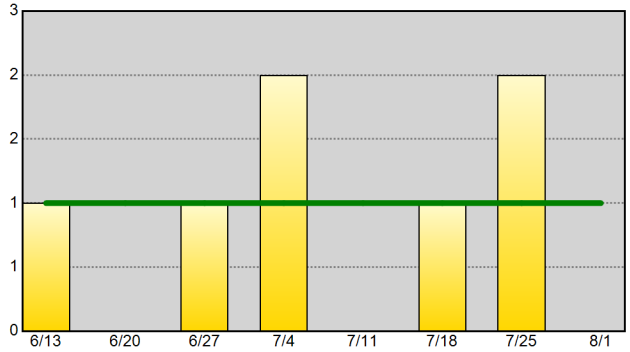

Part I Arrests - 52wk Avg: 12

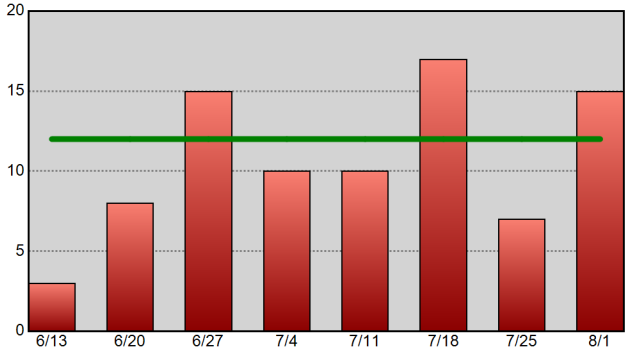

Drug-Related Arrests - 52wk Avg: 12

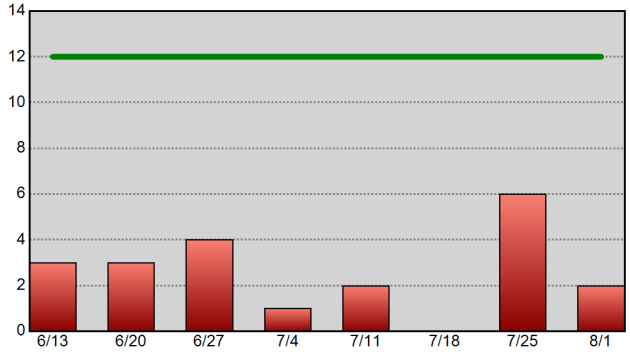

Warrants Served - 52wk Avg: 32

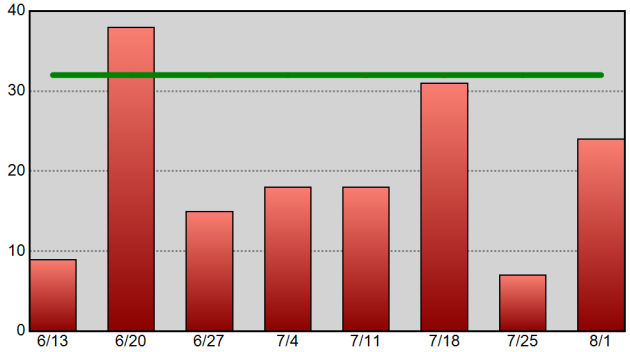

Information summarized for CompStat week ending 8/1/2020. The horizontal line on each chart represents the data set's 52-week weekly average.

Sourced from MNPD ARMS on 8/4/2020 11:03:30 AM. CAD reports only include calls initiated by an officer (call type 2 or 3). Excludes CFS with a disposition code of 6 or 11. Arrest reports do not take into account the number of charges. 1 arrest = 1 body.

Madison Precinct Precinct Efficiency Charts

METROPOLITAN POLICE DEPARTMENT
of Nashville and Davidson County

Summarized by CompStat week for past eight weeks.
Aggregated by component of officer initiating call / arresting officer.

All Self-Initiated CAD - 52wk Avg: 507

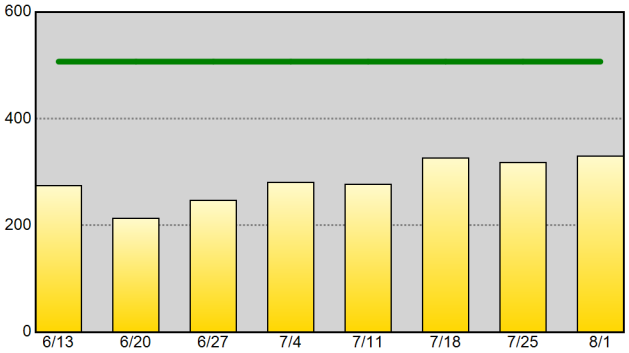

Self-Initiated Terry Stops - 52wk Avg: 3

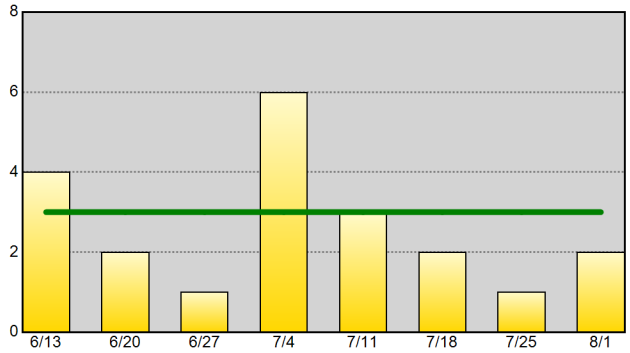

Self-Initiated Vehicle Stops (10-93) - 52wk Avg: 42

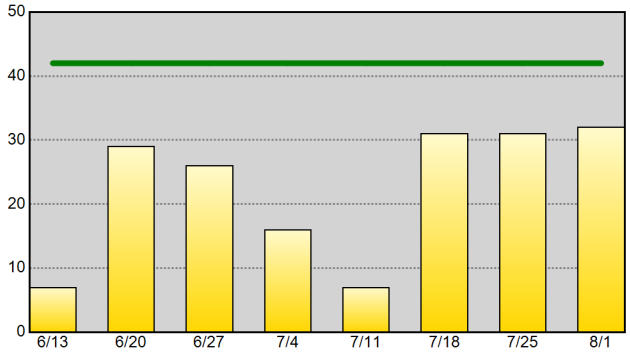

Self-Initiated Business Checks (10-96) - 52wk Avg: 267

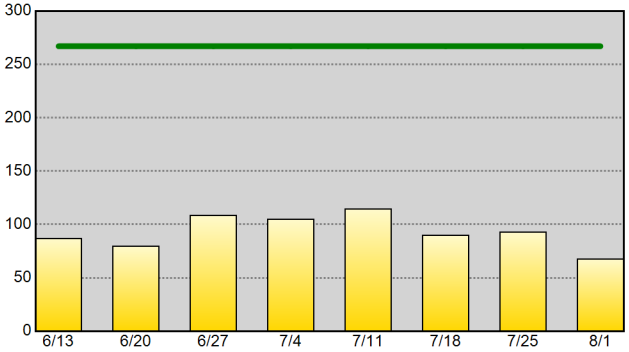

Self-Initiated Community Policing (10-15) - 52wk Avg: 17

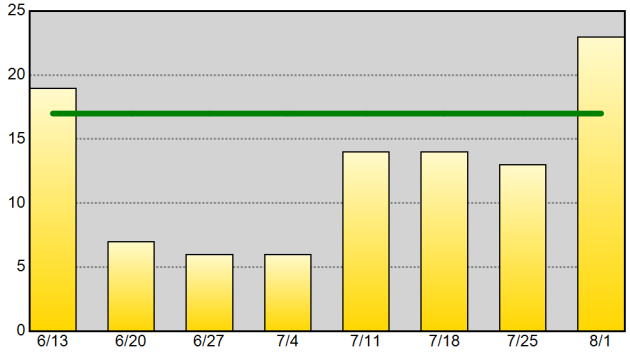

Self-Initiated Criminal Vice Activity (10-78) - 52wk Avg:

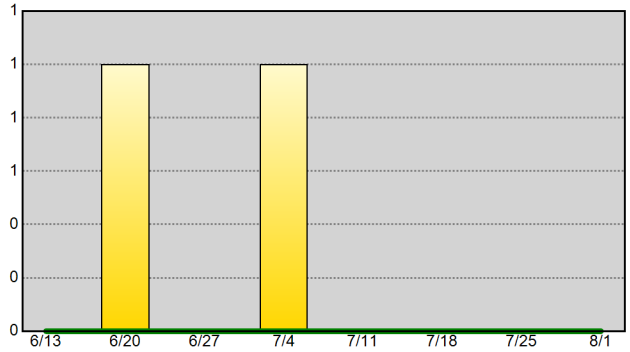

Part I Arrests - 52wk Avg: 13

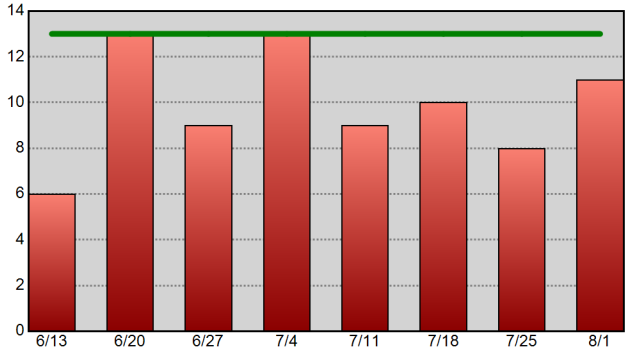

Drug-Related Arrests - 52wk Avg: 3

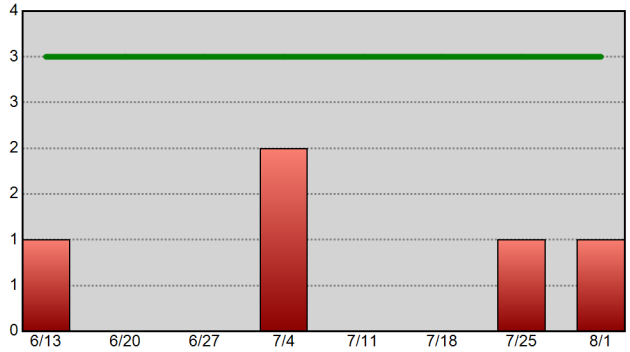

Warrants Served - 52wk Avg: 22

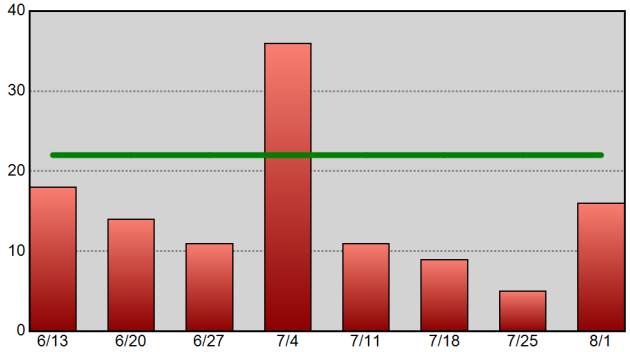

Information summarized for CompStat week ending 8/1/2020. The horizontal line on each chart represents the data set's 52-week weekly average.

Sourced from MNPD ARMS on 8/4/2020 11:03:31 AM. CAD reports only include calls initiated by an officer (call type 2 or 3). Excludes CFS with a disposition code of 6 or 11. Arrest reports do not take into account the number of charges. 1 arrest = 1 body.

Midtown Hills Precinct Precinct Efficiency Charts

METROPOLITAN POLICE DEPARTMENT
of Nashville and Davidson County

Summarized by CompStat week for past eight weeks.
Aggregated by component of officer initiating call / arresting officer.

All Self-Initiated CAD - 52wk Avg: 890

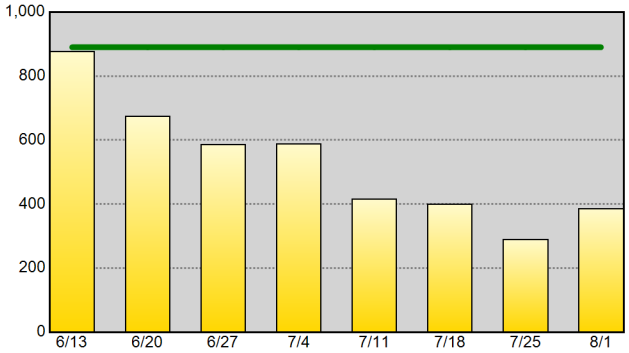

Self-Initiated Terry Stops - 52wk Avg: 5

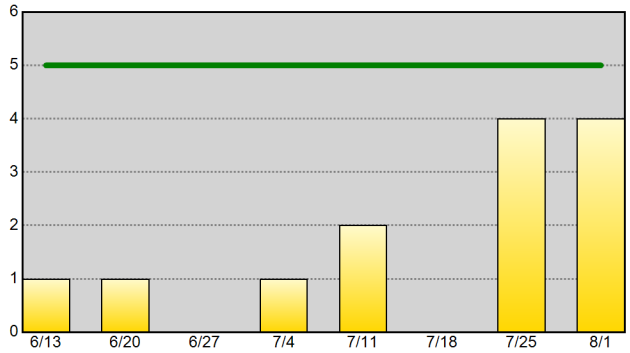

Self-Initiated Vehicle Stops (10-93) - 52wk Avg: 49

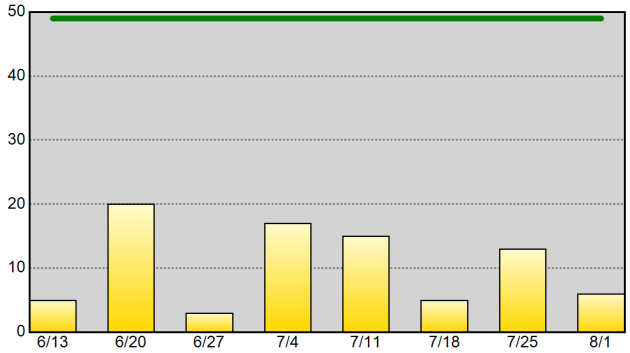

Self-Initiated Business Checks (10-96) - 52wk Avg: 520

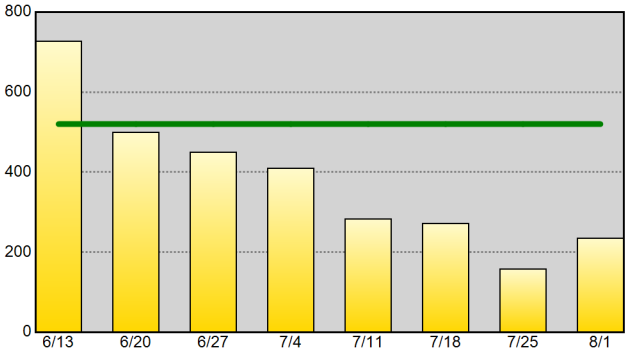

Self-Initiated Community Policing (10-15) - 52wk Avg: 67

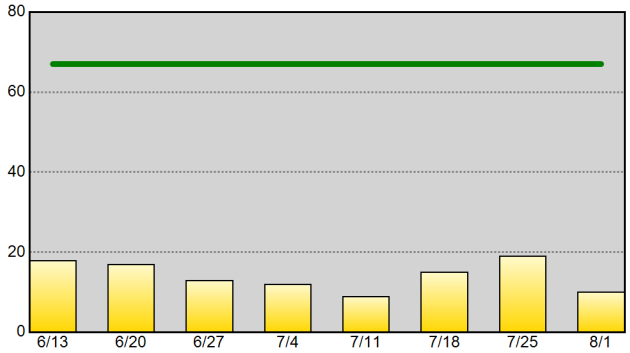

Self-Initiated Criminal Vice Activity (10-78) - 52wk Avg:

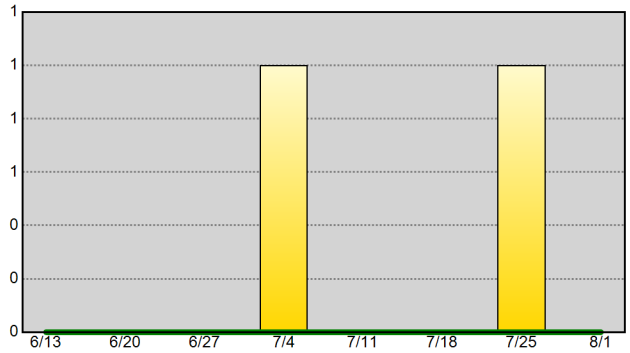

Part I Arrests - 52wk Avg: 7

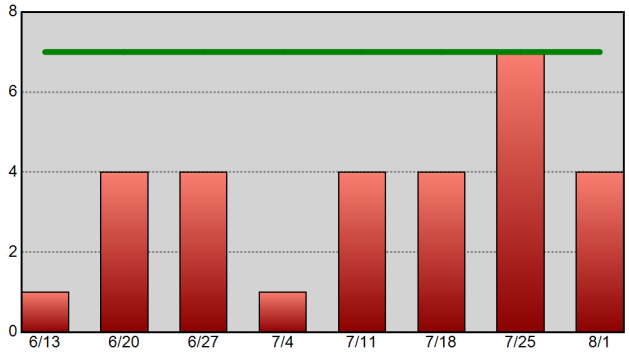

Drug-Related Arrests - 52wk Avg: 3

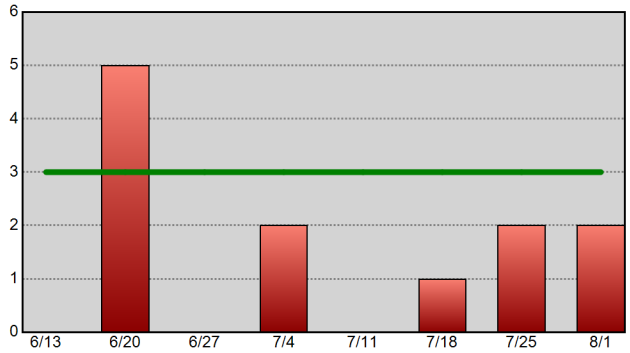

Warrants Served - 52wk Avg: 16

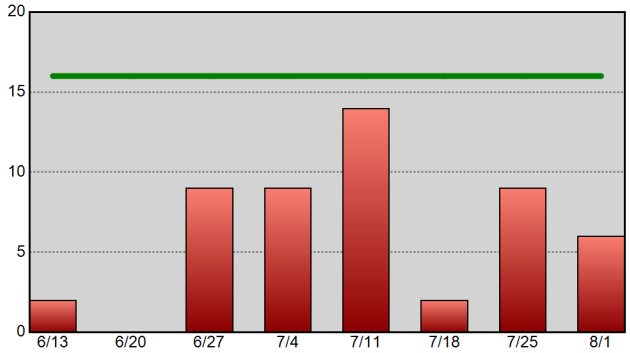

Information summarized for CompStat week ending 8/1/2020. The horizontal line on each chart represents the data set's 52-week weekly average.

Sourced from MNPD ARMS on 8/4/2020 11:03:32 AM. CAD reports only include calls initiated by an officer (call type 2 or 3). Excludes CFS with a disposition code of 6 or 11. Arrest reports do not take into account the number of charges. 1 arrest = 1 body.

High Crime Intersections and Hot Addresses Section

CompStat Weekly Analysis is provided by the Metropolitan Nashville Police Department Crime Analysis Section. This report is intended to be a management and planning tool and does not reflect the official UCR counts for the department.

"When you are asked if you can do a job, tell 'em, 'Certainly I can!' Then get busy and find out how to do it."
- Theodore Roosevelt

Begin Date: 07/26/2020
End Date: 08/01/2020
Week: 31

County High Crime Intersections

Intersections with the highest concentrations of crime & traffic crashes - past 12 weeks.

METROPOLITAN POLICE DEPARTMENT
of Nashville and Davidson County

Violent Crime

Rank	Intersection	Precinct	ZIP	Count
1	DOWLAN ST & 25TH AV N	North	37208	26
2	S 7TH ST & SYLVAN ST	East	37206	22
3	EAST THOMPSON LN & MURFREESBORO PKE	South	37211	20
4	REVELS DR & WHITES CREEK PKE	North	37207	18
5	CANNON ST & CLAIBORNE ST	Hermitage	37210	16
6	JEFFERSON ST & 2ND AV N	Central	37208	15
7	BUENA VISTA PKE & TRINITY LN	North	37218	14
7	WESTCHESTER DR & TUCKAHOE SQ E	Madison	37207	14
9	MURFREESBORO PKE & PAVILION BLVD	Hermitage	37217	13
10	W TRINITY LN & HAMPTON ST	North	37207	12
11	HERMAN ST & BLANK ST	North	37208	11
11	CLAIBORNE ST & LAFAYETTE ST	South	37210	11
11	BRICK CHURCH PKE & ARTIC AV	North	37207	11

Property Crime

Rank	Intersection	Precinct	ZIP	Count
1	SKYLINE MEMORIAL CT & DICKERSON PKE	Madison	37115	64
2	OPRY MILLS DR & OPRYLAND DR	Hermitage	37214	52
3	WELCH RD & TRAVIS DR	South	37211	44
4	S GALLATIN PKE & GALLATIN PKE	Madison	37216	25
5	DEMONBREUN ST & 3RD AV S	Central	37201	24
5	ALTA LOMA RD & N GALLATIN PKE	Madison	37115	24
5	JOYCE LN & GRINSTEAD PL	East	37216	24
8	8TH AV S & ROYCROFT PL	Midtown	37204	23
9	GLASTONBURY RD & SOUTHWOOD PARK PL	Hermitage	37217	21
9	LINCOYA CREEK DR & LINCOYA BAY DR	Hermitage	37214	21
11	CHARLOTTE PKE & BROOKMEADE GRNWY ACCESS RD	West	37209	20
12	RICHARD JONES RD & HILLMONT DR	Midtown	37215	19
12	NOLENSVILLE PKE & EDMONDSON PKE	South	37211	19

Traffic Crashes - Personal Injury

Rank	Intersection	Precinct	ZIP	Count
1	ALBION ST & DR D B TODD JR BLVD	North	37208	5
1	I24 W & I24 W EXIT RAMP	South	37211	5
3	MURFREESBORO PKE & HAMILTON CHURCH RD	South	37013	4
3	HARDING PL & I65 N ENT RAMP	Midtown	37204	4
3	TRINITY LN & DICKERSON PKE	East	37207	4
6	2ND AV S & LAFAYETTE ST	South	37210	3
6	FOREST VIEW DR & MURFREESBORO PKE	South	37013	3
6	I24 E & HAYWOOD LN	South	37211	3
6	NOLENSVILLE PKE & EDMONDSON PKE	South	37211	3
6	I40 W & I65 S ENT RAMP	Central	37203	3
6	DICKERSON PKE & GRACE ST	East	37207	3
6	CLARKSVILLE PKE & DOUGLAS RD	North	37080	3
6	APACHE TR & HAYWOOD LN	South	37211	3

Traffic Crashes - Non-Injury

Rank	Intersection	Precinct	ZIP	Count
1	BELL RD & MURFREESBORO PKE	South	37013	20
2	BLACKWOOD DR & BELL RD	Hermitage	37214	15
3	ROSA L PARKS BLVD & DOMINICAN DR	North	37228	13
3	POWELL AV & POWELL PL	Midtown	37204	13
5	OLD HICKORY BLVD & FIRESTONE PKWY	South	37013	12
6	CANE RIDGE RD & BELL RD	South	37013	11
6	HICKORY HOLLOW PKWY & BELL RD	South	37013	11
6	S GALLATIN PKE & MAPLE ST	Madison	37115	11
6	LEBANON PKE & OLD HICKORY BLVD	Hermitage	37076	11
10	MYATT DR & RIVERGATE PKWY	Madison	37115	10
10	MURFREESBORO PKE & HAMILTON CHURCH RD	South	37013	10
12	I24 W EXIT RAMP &	South	37086	9
12	MURFREESBORO PKE & UNA ANTIOCH PKE	Hermitage	37013	9

Information summarized for CompStat week ending 08-01-20. (past 12 weeks of data). For each report, point data were plotted in a GIS and assigned to the nearest street intersection. Summary counts were then calculated for each intersection.

Sourced from MNPD ARMS on 8/4/2020 11:03:32 AM. Violent and property crime information sourced from incident reports using Uniform Crime Reporting definitions and reporting guidelines, based on the date when the crime was reported. Personal injury traffic crashes (10-46) and non-injury traffic crashes (10-45) retrieved from MNPD's CAD database. Excludes CFS with a disposition code of 6 or 11. For each incident or CAD record, the incident or dispatch location was assigned to the nearest street intersection.

West Precinct High Crime Intersections

Intersections with the highest concentrations of crime & traffic crashes - past 12 weeks.

METROPOLITAN POLICE DEPARTMENT
of Nashville and Davidson County

Violent Crime

Rank	Intersection	Precinct	ZIP	Count
1	PREMIER DR & WILCLAY DR	West	37209	5
2	40TH AV N & PRESTON TAYLOR PL	West	37209	3
2	ANNEX AV & PREMIER DR	West	37209	3
2	NASHUA AV & VERNON AV	West	37209	3
2	CHARLOTTE PKE & OCEOLA AV	West	37209	3
2	TRICE DR & COUCH DR	West	37209	3
7	SAWYER BROWN RD & HICKS RD	West	37221	2
7	CHARLOTTE PKE & RIVER RD	West	37209	2
7	TENNESSEE AV & 44TH AV N	West	37209	2
7	CABOT DR & CHARLOTTE PKE	West	37205	2
7	CHARLOTTE PKE & OLD CHARLOTTE PKE	West	37209	2
7	DELAWARE AV & 51ST AV N	West	37209	2
7	WEST BEND DR &	West	37209	2

Property Crime

Rank	Intersection	Precinct	ZIP	Count
1	CHARLOTTE PKE & BROOKMEADE GRNWY ACCESS RD	West	37209	20
2	BANDYWOOD DR & ABBOTT MARTIN RD	West	37215	15
3	CHARLOTTE PKE & OLD CHARLOTTE PKE	West	37209	14
4	OLD HICKORY BLVD & HIGHWAY 70 S	West	37221	12
4	CHARLOTTE PKE & RIVER RD	West	37209	12
6	CHARLOTTE PKE & OCEOLA AV	West	37209	10
7	SONYA DR & OLD HICKORY BLVD	West	37209	9
7	46TH AV N & ALABAMA AV	West	37209	9
9	CABOT DR & CHARLOTTE PKE	West	37205	8
9	CHARLOTTE PKE & SUMMERLY DR	West	37205	8
9	HILLSBORO PKE & WARFIELD DR	West	37215	8
9	CHARLOTTE PKE &	West	37205	8
13	CABOT DR &	West	37209	6

Traffic Crashes - Personal Injury

Rank	Intersection	Precinct	ZIP	Count
1	HARDING PKE & KENNER AV	West	37205	2
1	HIGHWAY 70 S & BELLEVUE RD	West	37221	2
1	POST RD & WHITE BRIDGE PKE	West	37205	2
1	I40 E EXIT RAMP & I40 E	West	37209	2
5	CHARLOTTE AV & 49TH AV N	West	37209	1
5	ORLANDO AV & PATINA CIR	West	37209	1
5	CHARLOTTE PKE & CROLEY DR	West	37209	1
5	CHARLOTTE AV & MORROW RD	West	37209	1
5	ALABAMA AV & 47TH AV N	West	37209	1
5	CHARLOTTE AV & 46TH AV N	West	37209	1
5	I40 E & WHITE BRIDGE PKE	West	37209	1
5	WHITE BRIDGE PKE & I40 E	West	37209	1
5	CHARLOTTE PKE & OCEOLA AV	West	37209	1

Traffic Crashes - Non-Injury

Rank	Intersection	Precinct	ZIP	Count
1	HARDING PKE & WOODLAWN DR	West	37205	6
1	CHARLOTTE PKE & WESTBORO DR	West	37209	6
1	HILLSBORO PKE & WOODMONT BLVD	West	37215	6
4	BROOKMEADE GRNWY & BROOKMEADE GRNWY	West	37209	5
4	OLD HICKORY BLVD &	West	37221	5
4	CABOT DR & CHARLOTTE PKE	West	37205	5
4	SAWYER BROWN RD & HIGHWAY 70 S	West	37221	5
4	CHARLOTTE PKE & WHITE BRIDGE PKE	West	37209	5
4	HARDING PKE & WHITE BRIDGE PKE	West	37205	5
4	CHARLOTTE PKE & BROOK HOLLOW RD	West	37205	5
11	ANNEX AV & CHARLOTTE PKE	West	37209	4
11	CHARLOTTE PKE & RIVER RD	West	37209	4
11	OLD HICKORY BLVD & HIGHWAY 70 S	West	37221	4

Information summarized for CompStat week ending 08-01-20. (past 12 weeks of data). For each report, point data were plotted in a GIS and assigned to the nearest street intersection. Summary counts were then calculated for each intersection.

Sourced from MNPD ARMS on 8/4/2020 11:03:32 AM. Violent and property crime information sourced from incident reports using Uniform Crime Reporting definitions and reporting guidelines, based on the date when the crime was reported. Personal injury traffic crashes (10-46) and non-injury traffic crashes (10-45) retrieved from MNPD's CAD database. Excludes CFS with a disposition code of 6 or 11. For each incident or CAD record, the incident or dispatch location was assigned to the nearest street intersection.

East Precinct High Crime Intersections

Intersections with the highest concentrations of crime & traffic crashes - past 12 weeks.

METROPOLITAN POLICE DEPARTMENT
of Nashville and Davidson County

Violent Crime

Rank	Intersection	Precinct	ZIP	Count
1	S 7TH ST & SYLVAN ST	East	37206	22
2	DICKERSON PKE & ROCK ST	East	37207	8
2	SYLVAN ST & S 6TH ST	East	37206	8
4	DICKERSON PKE & EWING DR	East	37207	6
5	DICKERSON PKE & HILLHURST DR	East	37207	5
5	LUCILE ST & DICKERSON PKE	East	37207	5
5	SYLVAN ST & S 8TH ST	East	37206	5
5	S 8TH ST & SHELBY AV	East	37206	5
9	OAKWOOD AV & BETHWOOD DR	East	37207	4
9	BRANCH ST & MOORE ST	East	37216	4
9	MANSFIELD ST & NEILL AV	East	37206	4
12	MARSHALL ST & MERIDIAN ST	East	37207	3
12	GALLATIN PKE & HAYSBORO AV	East	37216	3

Property Crime

Rank	Intersection	Precinct	ZIP	Count
1	JOYCE LN & GRINSTEAD PL	East	37216	24
2	DICKERSON PKE & RICHARDSON AV	East	37207	12
3	W EASTLAND AV & BAILEY ST	East	37206	11
3	GALLATIN AV & CHICAMAUGA AV	East	37206	11
3	OAKWOOD AV & PAULAWOOD DR	East	37207	11
3	I65 N & W TRINITY LN	East	37207	11
7	MCKENNELL DR & PORTER RD	East	37206	8
7	DICKERSON PKE & OAK VALLEY DR	East	37207	8
9	TRINITY LN & DICKERSON PKE	East	37207	7
10	LENORE ST & S 6TH ST	East	37206	6
10	FATHERLAND ST & S 4TH ST	East	37206	6
10	MATTHEWS PL & GREENWOOD AV	East	37206	6
10	MAIN ST & N 7TH ST	East	37206	6

Traffic Crashes - Personal Injury

Rank	Intersection	Precinct	ZIP	Count
1	TRINITY LN & DICKERSON PKE	East	37207	4
2	DICKERSON PKE & GRACE ST	East	37207	3
3	I65 S EXIT RAMP & I65 S	East	37207	2
3	DICKERSON PKE & ROCK ST	East	37207	2
3	GREENWOOD AV & GALLATIN AV	East	37206	2
6	MCALPINE AV & GALLATIN PKE	East	37216	1
6	CAHAL AV & GALLATIN AV	East	37216	1
6	DICKERSON PKE & AUCTION WAY	East	37207	1
6	ELLINGTON PKWY & E TRINITY LN	East	37207	1
6	GALLATIN PKE & LITTON AV	East	37216	1
6	GATEWOOD AV & MERIDIAN ST	East	37207	1
6	HART LN & BURRUS ST	East	37216	1
6	OAKWOOD AV & PAULAWOOD DR	East	37207	1

Traffic Crashes - Non-Injury

Rank	Intersection	Precinct	ZIP	Count
1	I24 W EXIT RAMP & I24 W	East	37213	8
1	W TRINITY LN & LUCAS LN	East	37207	8
1	TRINITY LN & DICKERSON PKE	East	37207	8
4	DICKERSON PKE & EWING DR	East	37207	7
5	MAIN ST & S 5TH ST	East	37207	5
6	I65 S EXIT RAMP & BRILEY PKWY	East	37115	4
6	I65 N EXIT RAMP & I65 N	East	37207	4
6	I65 S EXIT RAMP & I65 S	East	37207	4
6	GALLATIN PKE & E TRINITY LN	East	37216	4
6	S 8TH ST & SHELBY AV	East	37206	4
6	GALLATIN AV & DOUGLAS AV	East	37206	4
12	I24 W & I24 W EXIT RAMP	East	37207	3
12	S 5TH ST & SHELBY AV	East	37206	3

Information summarized for CompStat week ending 08-01-20. (past 12 weeks of data). For each report, point data were plotted in a GIS and assigned to the nearest street intersection. Summary counts were then calculated for each intersection.

Sourced from MNPD ARMS on 8/4/2020 11:03:32 AM. Violent and property crime information sourced from incident reports using Uniform Crime Reporting definitions and reporting guidelines, based on the date when the crime was reported. Personal injury traffic crashes (10-46) and non-injury traffic crashes (10-45) retrieved from MNPD's CAD database. Excludes CFS with a disposition code of 6 or 11. For each incident or CAD record, the incident or dispatch location was assigned to the nearest street intersection.

South Precinct High Crime Intersections

Intersections with the highest concentrations of crime & traffic crashes - past 12 weeks.

METROPOLITAN POLICE DEPARTMENT
of Nashville and Davidson County

Violent Crime

Rank	Intersection	Precinct	ZIP	Count
1	EAST THOMPSON LN & MURFREESBORO PKE	South	37211	20
2	CLAIBORNE ST & LAFAYETTE ST	South	37210	11
3	FOSTER AV & MURFREESBORO PKE	South	37210	9
4	TAMPA DR & SPARTAN DR	South	37211	8
5	NOLENSVILLE PKE & EDMONDSON PKE	South	37211	7
6	BELL RD & MURFREESBORO PKE	South	37013	6
7	ROXANNE DR & ROXANNE CT	South	37013	5
7	LORI DR & RICHARDS RD	South	37013	5
7	NOLENSVILLE PKE & HICKORYVIEW DR	South	37211	5
7	BELL TRACE LN & BELL TRACE DR	South	37013	5
7	PICCADILLY ROW & BISHOPSGATE RD	South	37013	5
7	BEECHWOOD TER & BELL RD	South	37013	5
7	CANE RIDGE RD & BELL RD	South	37013	5

Property Crime

Rank	Intersection	Precinct	ZIP	Count
1	WELCH RD & TRAVIS DR	South	37211	44
2	NOLENSVILLE PKE & EDMONDSON PKE	South	37211	19
3	EAST THOMPSON LN & MURFREESBORO PKE	South	37211	17
3	CANE RIDGE RD & BELL RD	South	37013	17
3	BELL RD & BELL FORGE LN E	South	37013	17
6	MURFREESBORO PKE & KERMIT DR	South	37217	16
7	BELL RD & CEDAR POINTE PKWY	South	37013	15
8	CUMMINGS PARK DR & RICHARDS RD	South	37013	13
9	BELL RD & HICKORY HIGHLANDS DR	South	37013	12
9	WALLACE RD & LINBAR DR	South	37211	12
11	POLK AV & MURFREESBORO PKE	South	37210	11
11	NOLENSVILLE PKE & HICKORYVIEW DR	South	37211	11
13	HARDING PL &	South	37211	10

Traffic Crashes - Personal Injury

Rank	Intersection	Precinct	ZIP	Count
1	I24 W & I24 W EXIT RAMP	South	37211	5
2	MURFREESBORO PKE & HAMILTON CHURCH RD	South	37013	4
3	BARNES RD & OLD HICKORY BLVD	South	37013	3
3	I24 E & HAYWOOD LN	South	37211	3
3	2ND AV S & LAFAYETTE ST	South	37210	3
3	FOREST VIEW DR & MURFREESBORO PKE	South	37013	3
3	NOLENSVILLE PKE & EDMONDSON PKE	South	37211	3
3	APACHE TR & HAYWOOD LN	South	37211	3
9	CANE RIDGE RD & BELL RD	South	37013	2
9	I24 E & I24 E EXIT RAMP	South	37013	2
9	CANE RIDGE RD & CEDAR POINTE PKWY	South	37013	2
9	THOMPSON LN & EAST THOMPSON LN	South	37211	2
9	I24 E & I24 E EXIT RAMP	South	37211	2

Traffic Crashes - Non-Injury

Rank	Intersection	Precinct	ZIP	Count
1	BELL RD & MURFREESBORO PKE	South	37013	20
2	OLD HICKORY BLVD & FIRESTONE PKWY	South	37013	12
3	HICKORY HOLLOW PKWY & BELL RD	South	37013	11
3	CANE RIDGE RD & BELL RD	South	37013	11
5	MURFREESBORO PKE & HAMILTON CHURCH RD	South	37013	10
6	ANTIOCH PKE & HARDING PL	South	37211	9
6	HARDING PL & NOLENSVILLE PKE	South	37211	9
6	I24 W EXIT RAMP &	South	37086	9
6	BELL RD & BLUE HOLE RD	South	37013	9
10	OLD HICKORY BLVD & NOLENSVILLE PKE	South	37211	8
11	EAST THOMPSON LN & MURFREESBORO PKE	South	37211	7
11	NOLENSVILLE PKE & EDMONDSON PKE	South	37211	7
13	NOLENSVILLE PKE & HAYWOOD LN	South	37211	6

Information summarized for CompStat week ending 08-01-20. (past 12 weeks of data). For each report, point data were plotted in a GIS and assigned to the nearest street intersection. Summary counts were then calculated for each intersection.

Sourced from MNPD ARMS on 8/4/2020 11:03:32 AM. Violent and property crime information sourced from incident reports using Uniform Crime Reporting definitions and reporting guidelines, based on the date when the crime was reported. Personal injury traffic crashes (10-46) and non-injury traffic crashes (10-45) retrieved from MNPD's CAD database. Excludes CFS with a disposition code of 6 or 11. For each incident or CAD record, the incident or dispatch location was assigned to the nearest street intersection.

Central Precinct High Crime Intersections

Intersections with the highest concentrations of crime & traffic crashes - past 12 weeks.

METROPOLITAN POLICE DEPARTMENT
of Nashville and Davidson County

Violent Crime

Rank	Intersection	Precinct	ZIP	Count
1	JEFFERSON ST & 2ND AV N	Central	37208	15
2	5TH AV S & ASH ST	Central	37203	8
3	3RD AV S & BROADWAY	Central	37201	5
3	2ND AV N & BROADWAY	Central	37201	5
5	4TH AV N & BROADWAY	Central	37219	4
6	11TH AV N & BROADWAY	Central	37203	3
6	LAFAYETTE ST & LEA AV	Central	37203	3
6	CHARLOTTE AV & 4TH AV N	Central	37219	3
6	JEFFERSON ST &	Central	37207	3
6	2ND AV N & JAMES ROBERTSON PKWY	Central	37201	3
11	HERMITAGE AV & PEABODY ST	Central	37201	2
11	EWING AV & MIDDLETON ST	Central	37203	2
11	2ND AV N & COMMERCE ST	Central	37201	2

Property Crime

Rank	Intersection	Precinct	ZIP	Count
1	DEMONBREUN ST & 3RD AV S	Central	37201	24
2	SHELBY AV & INTERSTATE DR	Central	37213	13
3	2ND AV N & JAMES ROBERTSON PKWY	Central	37201	9
4	4TH AV N & BROADWAY	Central	37219	8
5	8TH AV S & DIVISION ST	Central	37203	6
5	3RD AV S & BROADWAY	Central	37201	6
5	CHURCH ST & 12TH AV N	Central	37203	6
5	LAFAYETTE ST & LEA AV	Central	37203	6
9	3RD AV N & COMMERCE ST	Central	37201	5
9	11TH AV N & SHANKLAND ST	Central	37203	5
9	5TH AV S & ASH ST	Central	37203	5
9	4TH AV N & COMMERCE ST	Central	37219	5
9	4TH AV S & SYMPHONY PL	Central	37203	5

Traffic Crashes - Personal Injury

Rank	Intersection	Precinct	ZIP	Count
1	I40 W & I65 S ENT RAMP	Central	37203	3
2	S 2ND ST & KOREAN VETERANS BLVD	Central	37213	2
3	WOODLAND ST & INTERSTATE DR	Central	37213	1
3	ACADEMY PL & HERMITAGE AV	Central	37210	1
3	I24 E ENT RAMP & I24 E	Central	37207	1
3	1ST AV S & KOREAN VETERANS BLVD	Central	37201	1
3	I24 E & I24 E ENT RAMP	Central	37206	1
3	I24 E & SHELBY AV	Central	37213	1
3	5TH AV S & ELM ST	Central	37203	1
3	INTERSTATE DR & JAMES ROBERTSON PKWY	Central	37213	1
3	JAMES ROBERTSON PKWY & MAIN ST	Central	37213	1
3	COWAN CT & COWAN ST	Central	37207	1
3	JAMES ROBERTSON PKWY & I24 E	Central	37207	1

Traffic Crashes - Non-Injury

Rank	Intersection	Precinct	ZIP	Count
1	SPRING ST & N 1ST ST	Central	37207	7
2	2ND AV N & COMMERCE ST	Central	37201	6
2	I24 E & I24 E EXIT RAMP	Central	37213	6
4	DOWNTOWN GRNWY & CEMENT PLANT RD	Central	37208	5
4	SHELBY AV & I24 E ENT RAMP	Central	37213	5
4	I40 W & I40 W EXIT RAMP	Central	37210	5
7	GEORGE L DAVIS BLVD & CHURCH ST	Central	37203	4
7	12TH AV N & BROADWAY	Central	37203	4
7	CHARLOTTE AV & ROSA L PARKS AV	Central	37219	4
7	COWAN CT & COWAN ST	Central	37207	4
7	2ND AV S & LINDSLEY AV	Central	37210	4
12	2ND AV N & BROADWAY	Central	37201	3
12	BROADWAY & 1ST AV S	Central	37201	3

Information summarized for CompStat week ending 08-01-20. (past 12 weeks of data). For each report, point data were plotted in a GIS and assigned to the nearest street intersection. Summary counts were then calculated for each intersection.

Sourced from MNPD ARMS on 8/4/2020 11:03:32 AM. Violent and property crime information sourced from incident reports using Uniform Crime Reporting definitions and reporting guidelines, based on the date when the crime was reported. Personal injury traffic crashes (10-46) and non-injury traffic crashes (10-45) retrieved from MNPD's CAD database. Excludes CFS with a disposition code of 6 or 11. For each incident or CAD record, the incident or dispatch location was assigned to the nearest street intersection.

Hermitage Precinct High Crime Intersections

Intersections with the highest concentrations of crime & traffic crashes - past 12 weeks.

METROPOLITAN POLICE DEPARTMENT
of Nashville and Davidson County

Violent Crime

Rank	Intersection	Precinct	ZIP	Count
1	CANNON ST & CLAIBORNE ST	Hermitage	37210	16
2	MURFREESBORO PKE & PAVILION BLVD	Hermitage	37217	13
3	BURNING TREE DR & CENTRAL PKE	Hermitage	37076	9
3	PATRICIA DR & THOMPSON PL	Hermitage	37217	9
5	RURAL HILL RD & MURFREESBORO PKE	Hermitage	37217	8
5	MILLWOOD DR & MURFREESBORO PKE	Hermitage	37217	8
7	LINCOYA CREEK DR &	Hermitage	37214	7
8	GREEN ST & CHARLES E DAVIS BLVD	Hermitage	37210	6
8	LARIMORE DR & WANDA DR	Hermitage	37214	6
8	CANNON ST & MAURY ST	Hermitage	37210	6
8	ROBINSON RD & HICKORY IND DR	Hermitage	37138	6
12	MAURY ST & FAIN ST	Hermitage	37210	5
12	BROOKSBORO TER &	Hermitage	37217	5

Property Crime

Rank	Intersection	Precinct	ZIP	Count
1	OPRY MILLS DR & OPRYLAND DR	Hermitage	37214	52
2	LINCOYA CREEK DR & LINCOYA BAY DR	Hermitage	37214	21
2	GLASTONBURY RD & SOUTHWOOD PARK PL	Hermitage	37217	21
4	JUAREZ DR & OLD HICKORY BLVD	Hermitage	37076	18
5	OLD HICKORY BLVD &	Hermitage	37076	15
5	ELM HILL PKE & DONELSON PKE	Hermitage	37214	15
5	FRANKLIN LIMESTONE RD & MURFREESBORO PKE	Hermitage	37217	15
8	SPENCE LN & LEBANON PKE	Hermitage	37210	14
9	SHUTE LN & LEBANON PKE	Hermitage	37076	13
10	OPRY MILLS DR & OPRY MILLS	Hermitage	37214	11
10	MILLS RD & ALTA LAKE GRNWY	Hermitage	37076	11
10	ELM HILL PKE & ERMAC DR	Hermitage	37214	11
13	LARIMORE DR & WANDA DR	Hermitage	37214	10

Traffic Crashes - Personal Injury

Rank	Intersection	Precinct	ZIP	Count
1	BELL RD & SMITH SPRINGS RD	Hermitage	37217	3
1	BRITISH WOODS DR & MURFREESBORO PKE	Hermitage	37217	3
1	MILLWOOD DR & MURFREESBORO PKE	Hermitage	37217	3
1	LONGHUNTER LN &	Hermitage	37217	3
5	I40 E & BRILEY PKWY N	Hermitage	37210	2
5	MARRIOTT DR & ELM HILL PKE	Hermitage	37214	2
5	HERMITAGE AV & FAIRFIELD AV	Hermitage	37210	2
5	BRILEY PKWY N & LEBANON PKE	Hermitage	37214	2
5	LEBANON PKE & DOWNEYMEADE DR	Hermitage	37214	2
5	I24 W & ARLINGTON AV	Hermitage	37210	2
5	MURFREESBORO PKE & UNA ANTIOCH PKE	Hermitage	37013	2
5	NASHBORO BLVD & BELL RD	Hermitage	37217	2
5	I40 W & FESSLERS LN	Hermitage	37210	2

Traffic Crashes - Non-Injury

Rank	Intersection	Precinct	ZIP	Count
1	BLACKWOOD DR & BELL RD	Hermitage	37214	15
2	LEBANON PKE & OLD HICKORY BLVD	Hermitage	37076	11
3	MURFREESBORO PKE & UNA ANTIOCH PKE	Hermitage	37013	9
3	MILLWOOD DR & MURFREESBORO PKE	Hermitage	37217	9
3	ANDREW JACKSON PKWY & LEBANON PKE	Hermitage	37076	9
6	PLUS PARK BLVD & MURFREESBORO PKE	Hermitage	37217	8
6	OPRY MILLS DR & OPRYLAND DR	Hermitage	37214	8
6	CENTRAL PKE & OLD HICKORY BLVD	Hermitage	37076	8
9	FAIRWAY DR & LEBANON PKE	Hermitage	37214	7
9	BELL RD & SMITH SPRINGS RD	Hermitage	37217	7
11	PERCY PRIEST DR & STEWARTS FERRY PKE	Hermitage	37214	6
11	DODSON CHAPEL RD & OLD HICKORY BLVD	Hermitage	37076	6
13	TULIP GROVE RD & CHANDLER RD	Hermitage	37076	5

Information summarized for CompStat week ending 08-01-20. (past 12 weeks of data). For each report, point data were plotted in a GIS and assigned to the nearest street intersection. Summary counts were then calculated for each intersection.

Sourced from MNPD ARMS on 8/4/2020 11:03:32 AM. Violent and property crime information sourced from incident reports using Uniform Crime Reporting definitions and reporting guidelines, based on the date when the crime was reported. Personal injury traffic crashes (10-46) and non-injury traffic crashes (10-45) retrieved from MNPD's CAD database. Excludes CFS with a disposition code of 6 or 11. For each incident or CAD record, the incident or dispatch location was assigned to the nearest street intersection.

North Precinct High Crime Intersections

METROPOLITAN POLICE DEPARTMENT
of Nashville and Davidson County

Intersections with the highest concentrations of crime & traffic crashes - past 12 weeks.

Violent Crime

Rank	Intersection	Precinct	ZIP	Count
1	DOWLAN ST & 25TH AV N	North	37208	26
2	REVELS DR & WHITES CREEK PKE	North	37207	18
3	BUENA VISTA PKE & TRINITY LN	North	37218	14
4	W TRINITY LN & HAMPTON ST	North	37207	12
5	HERMAN ST & BLANK ST	North	37208	11
5	BRICK CHURCH PKE & ARTIC AV	North	37207	11
7	W TRINITY LN & BRICK CHURCH PKE	North	37207	8
8	17TH AV N & DR D B TODD JR BLVD	North	37208	7
9	CLARKSVILLE PKE & 26TH AV N	North	37208	6
9	GARFIELD ST & DELTA AV	North	37208	6
9	HAYNES PARK DR & HAYNES PARK CT	North	37218	6
9	DR DB TODD JR BLVD & JEFFERSON ST	North	37208	6
13	DELTA AV & CHEATHAM PL	North	37208	5

Property Crime

Rank	Intersection	Precinct	ZIP	Count
1	S HAMILTON RD & BUENA VISTA PKE	North	37218	18
2	W TRINITY LN & HAMPTON ST	North	37207	15
3	ROSA L PARKS BLVD & MONROE ST	North	37208	14
4	SUMMITT AV & CLARKSVILLE PKE	North	37218	13
5	REVELS DR & WHITES CREEK PKE	North	37207	10
6	W TRINITY LN & LIBERIA ST	North	37207	9
7	17TH AV N & DR D B TODD JR BLVD	North	37208	8
7	W TRINITY LN & SCRUGGS LN	North	37207	8
9	W HAMILTON RD & CLARKSVILLE PKE	North	37218	6
9	BRICK CHURCH PKE & WOODFOLK AV	North	37207	6
9	9TH AV N & DOMINICAN DR	North	37208	6
9	ED TEMPLE BLVD &	North	37208	6
9	DR D B TODD JR BLVD & ST LOUIS ST	North	37208	6

Traffic Crashes - Personal Injury

Rank	Intersection	Precinct	ZIP	Count
1	ALBION ST & DR D B TODD JR BLVD	North	37208	5
2	CLARKSVILLE PKE & DOUGLAS RD	North	37080	3
3	I65 S & I24 E	North	37207	2
3	READ AV & BRICK CHURCH PKE	North	37207	2
3	28TH AV N & JOHN A MERRITT BLVD	North	37209	2
3	W TRINITY LN & HAMPTON ST	North	37207	2
3	CRAVATH DR & SHREEVE LN	North	37207	2
8	VISTA LN & EWING DR	North	37207	1
8	BRILEY PKWY N EXT RAMP & BRILEY PKWY N	North	37218	1
8	WHITES CREEK PKE & MOORMANS ARM RD	North	37207	1
8	OLD MATTHEWS RD & YOKLEY RD	North	37207	1
8	BRICK CHURCH PARK DR &	North	37207	1
8	W TRINITY LN & BUENA VISTA PKE	North	37218	1

Traffic Crashes - Non-Injury

Rank	Intersection	Precinct	ZIP	Count
1	ROSA L PARKS BLVD & DOMINICAN DR	North	37228	13
2	READ AV & BRICK CHURCH PKE	North	37207	8
3	I65 S & W TRINITY LN	North	37207	7
3	I65 S & I24 E	North	37207	7
3	S HAMILTON RD & BUENA VISTA PKE	North	37218	7
6	BRICK CHURCH PKE & I65 S EXIT RAMP	North	37207	5
7	I65 S & ROSA L PARKS BLVD	North	37208	4
7	BAPTIST WORLD CENTER DR & W TRINITY LN	North	37207	4
7	W TRINITY LN & BRICK CHURCH PKE	North	37207	4
7	I24 E & CLAY LICK CT	North	37189	4
7	BRICK CHURCH PKE & AVONDALE CIR	North	37207	4
12	CLAY ST & 5TH AV N	North	37208	3
12	CLARKSVILLE PKE & ROSA L PARKS BLVD	North	37208	3

Information summarized for CompStat week ending 08-01-20. (past 12 weeks of data). For each report, point data were plotted in a GIS and assigned to the nearest street intersection. Summary counts were then calculated for each intersection.

Sourced from MNPD ARMS on 8/4/2020 11:03:33 AM. Violent and property crime information sourced from incident reports using Uniform Crime Reporting definitions and reporting guidelines, based on the date when the crime was reported. Personal injury traffic crashes (10-46) and non-injury traffic crashes (10-45) retrieved from MNPD's CAD database. Excludes CFS with a disposition code of 6 or 11. For each incident or CAD record, the incident or dispatch location was assigned to the nearest street intersection.

Madison Precinct High Crime Intersections

Intersections with the highest concentrations of crime & traffic crashes - past 12 weeks.

METROPOLITAN POLICE DEPARTMENT
of Nashville and Davidson County

Violent Crime

Rank	Intersection	Precinct	ZIP	Count
1	WESTCHESTER DR & TUCKAHOE SQ E	Madison	37207	14
2	DUE WEST AV N & OLD DUE WEST AV	Madison	37115	8
3	ARCHWOOD DR & ROOSEVELT AV	Madison	37115	7
4	CREEKWOOD DR &	Madison	37207	6
5	FOREST PARK RD & COVENTRY WOODS DR	Madison	37115	5
5	MYATT DR & RIVERGATE PKWY	Madison	37115	5
5	ALTA LOMA RD & GLEAVES ST	Madison	37072	5
8	NEELYS BEND RD & S GALLATIN PKE	Madison	37115	4
8	DULING AV & N GALLATIN PKE	Madison	37115	4
8	I65 S & I24 W ENT RAMP	Madison	37207	4
11	OLD DRY CREEK RD & N GALLATIN PKE	Madison	37115	3
11	E OLD HICKORY BLVD & 3RD AV	Madison	37115	3
11	E PALESTINE AV & E WEBSTER ST	Madison	37115	3

Property Crime

Rank	Intersection	Precinct	ZIP	Count
1	SKYLINE MEMORIAL CT & DICKERSON PKE	Madison	37115	64
2	S GALLATIN PKE & GALLATIN PKE	Madison	37216	25
3	ALTA LOMA RD & N GALLATIN PKE	Madison	37115	24
4	E PALESTINE AV & E WEBSTER ST	Madison	37115	14
5	N GALLATIN PKE & NORTHSIDE DR	Madison	37115	11
6	ARCHWOOD DR & ROOSEVELT AV	Madison	37115	10
7	DUE WEST AV N & OLD DUE WEST AV	Madison	37115	9
7	TWIN HILLS DR & N GALLATIN PKE	Madison	37072	9
7	RICHMOND HILL DR & BRICK CHURCH PKE	Madison	37207	9
7	BELL GRIMES LN & DICKERSON PKE	Madison	37207	9
11	N GALLATIN PKE & LIBERTY LN	Madison	37072	8
11	N GALLATIN PKE & RIVERCHASE BLVD	Madison	37115	8
11	SPRING BRANCH DR & CUDE LN	Madison	37115	8

Traffic Crashes - Personal Injury

Rank	Intersection	Precinct	ZIP	Count
1	OLD DRY CREEK RD & N GALLATIN PKE	Madison	37115	2
1	OLD HICKORY BLVD W & N GRAYCROFT AV	Madison	37115	2
1	E OLD HICKORY BLVD & S GALLATIN PKE	Madison	37115	2
1	DICKERSON PKE & OLD HICKORY BLVD	Madison	37207	2
1	N GALLATIN PKE & RIVERCHASE BLVD	Madison	37115	2
1	CAMPBELL RD & DICKERSON PKE S	Madison	37072	2
1	S GRAYCROFT AV & DUE WEST AV W	Madison	37115	2
1	DOUGLAS ST & OLD HICKORY BLVD W	Madison	37115	2
9	ROOSEVELT AV & SCALF DR	Madison	37115	1
9	LONG HOLLOW PKE & I65 N	Madison	37072	1
9	MYATT DR & SPRING BRANCH DR	Madison	37115	1
9	AURORA AV & DINWIDDIE DR	Madison	37115	1
9	I65 S EXIT RAMP & I65 S	Madison	37207	1

Traffic Crashes - Non-Injury

Rank	Intersection	Precinct	ZIP	Count
1	S GALLATIN PKE & MAPLE ST	Madison	37115	11
2	MYATT DR & RIVERGATE PKWY	Madison	37115	10
3	E PALESTINE AV & S GALLATIN PKE	Madison	37115	9
4	SKYLINE MEMORIAL CT & DICKERSON PKE	Madison	37115	8
4	CONFERENCE DR & N GALLATIN PKE	Madison	37072	8
4	BRILEY PKWY W & BRILEY PKWY W ENT RAMP	Madison	37207	8
7	OLD HICKORY BLVD W & GALLATIN PKE	Madison	37115	7
7	N GALLATIN PKE & LIBERTY LN	Madison	37072	7
9	EWING DR & BRICK CHURCH PKE	Madison	37207	6
9	MYATT DR & SPRING BRANCH DR	Madison	37115	6
11	CONFERENCE DR & VIETNAM VETERANS BLVD EXT	Madison	37072	5
11	ALTA LOMA RD & N GALLATIN PKE	Madison	37115	5
11	I65 N & I65 N EXIT RAMP	Madison	37115	5

Information summarized for CompStat week ending 08-01-20. (past 12 weeks of data). For each report, point data were plotted in a GIS and assigned to the nearest street intersection. Summary counts were then calculated for each intersection.

Sourced from MNPD ARMS on 8/4/2020 11:03:33 AM. Violent and property crime information sourced from incident reports using Uniform Crime Reporting definitions and reporting guidelines, based on the date when the crime was reported. Personal injury traffic crashes (10-46) and non-injury traffic crashes (10-45) retrieved from MNPD's CAD database. Excludes CFS with a disposition code of 6 or 11. For each incident or CAD record, the incident or dispatch location was assigned to the nearest street intersection.

Midtown Hills Precinct High Crime Intersections

Intersections with the highest concentrations of crime & traffic crashes - past 12 weeks.

METROPOLITAN POLICE DEPARTMENT
of Nashville and Davidson County

Violent Crime

Rank	Intersection	Precinct	ZIP	Count
1	KNOLLS PL &	Midtown	37211	8
2	WEDGEWOOD AV & 8TH AV S	Midtown	37203	5
2	OLD HICKORY BLVD & HICKORY TRACE DR	Midtown	37211	5
4	CHARLOTTE AV &	Midtown	37203	4
4	SOUTHGATE AV & ALLISON PL	Midtown	37203	4
4	14TH AV S & EDGEHILL AV	Midtown	37212	4
7	I40 E & MUSIC CIR E / 14TH AV S	Midtown	37203	3
7	WHISPERING HILLS DR & BONERWOOD DR	Midtown	37211	3
7	NOLENSVILLE PKE & SWISS AV	Midtown	37211	3
10	20TH AV N & STATE ST	Midtown	37203	2
10	SIDCO DR & ELYSIAN FIELDS RD	Midtown	37204	2
10	24TH AV N & PARMAN PL	Midtown	37203	2
10	MUSIC CIR S & MUSIC CIR E	Midtown	37203	2

Property Crime

Rank	Intersection	Precinct	ZIP	Count
1	8TH AV S & ROYCROFT PL	Midtown	37204	23
2	RICHARD JONES RD & HILLMONT DR	Midtown	37215	19
3	EDGEHILL AV &	Midtown	37203	18
4	POWELL AV & BRANSFORD AV	Midtown	37204	17
5	ELLIOTT AV & HILLVIEW HTS	Midtown	37204	16
6	WEDGEWOOD AV & 8TH AV S	Midtown	37203	12
7	ELLISTON PL & 23RD AV N	Midtown	37203	10
7	9TH AV S & MONTROSE AV	Midtown	37204	10
9	ORIOLE PL & RICHARD JONES RD	Midtown	37215	9
9	24TH AV N & PARMAN PL	Midtown	37203	9
9	OLD HICKORY BLVD & ZERMATT AV	Midtown	37211	9
12	21ST AV N & CHARLOTTE AV	Midtown	37203	8
12	WEST END AV & 17TH AV N	Midtown	37203	8

Traffic Crashes - Personal Injury

Rank	Intersection	Precinct	ZIP	Count
1	HARDING PL & I65 N ENT RAMP	Midtown	37204	4
2	CHARLOTTE AV & 15TH AV N	Midtown	37203	2
2	20TH AV N & STATE ST	Midtown	37203	2
2	HARDING PL & TROUSDALE DR	Midtown	37211	2
5	PARMAN PL & 25TH AV N	Midtown	37203	1
5	MURPHY AV & 20TH AV N	Midtown	37203	1
5	17TH AV N & PATTERSON ST	Midtown	37203	1
5	22ND AV N & CHARLOTTE AV	Midtown	37203	1
5	WEST END AV & 21ST AV S	Midtown	37203	1
5	HYNES ST & 15TH AV N	Midtown	37203	1
5	22ND AV N & ELLISTON PL	Midtown	37203	1
5	CHARLOTTE AV & 19TH AV N	Midtown	37203	1
5	31ST AV N & HEDRICK ST	Midtown	37203	1

Traffic Crashes - Non-Injury

Rank	Intersection	Precinct	ZIP	Count
1	POWELL AV & POWELL PL	Midtown	37204	13
2	BRENTWOOD EAST DR & OLD HICKORY BLVD	Midtown	37211	9
3	MEDICAL CENTER DR & VANDERBILT HOSPITAL	Midtown	37212	8
4	THOMPSON LN & NOLENSVILLE PKE	Midtown	37211	7
5	HARDING PL & TROUSDALE DR	Midtown	37211	6
5	HARDING PL & I65 N ENT RAMP	Midtown	37204	6
5	OLD HICKORY BLVD & EDMONDSON PKE	Midtown	37211	6
8	WEDGEWOOD AV & 8TH AV S	Midtown	37203	5
8	OLD HICKORY BLVD & FRANKLIN PIKE CIR	Midtown	37027	5
8	NOLENSVILLE PKE & CONCORD RD	Midtown	37027	5
8	PIERCE AV & VANDERBILT HOSPITAL	Midtown	37240	5
12	WEDGEWOOD AV & 12TH AV S	Midtown	37203	4
12	MEDICAL CENTER DR & DIXIE PL	Midtown	37212	4

Information summarized for CompStat week ending 08-01-20. (past 12 weeks of data). For each report, point data were plotted in a GIS and assigned to the nearest street intersection. Summary counts were then calculated for each intersection.

Sourced from MNPD ARMS on 8/4/2020 11:03:33 AM. Violent and property crime information sourced from incident reports using Uniform Crime Reporting definitions and reporting guidelines, based on the date when the crime was reported. Personal injury traffic crashes (10-46) and non-injury traffic crashes (10-45) retrieved from MNPD's CAD database. Excludes CFS with a disposition code of 6 or 11. For each incident or CAD record, the incident or dispatch location was assigned to the nearest street intersection.

County High Crime Intersections - Arrests

Intersections with the highest concentrations of arrests - past 12 weeks.

METROPOLITAN POLICE DEPARTMENT
of Nashville and Davidson County

DUI Arrests

Rank	Intersection	Precinct	ZIP	Count
1	2ND AV N & JAMES ROBERTSON PKWY	Central	37201	9
2	RURAL HILL RD & MURFREESBORO PKE	Hermitage	37217	7
3	CLAIBORNE ST & LAFAYETTE ST	South	37210	5
3	WESTCHESTER DR & MEADOW CT	Madison	37207	5
5	6TH AV S & MULBERRY ST	Central	37203	4
5	CARROLL ST & CHARLES E DAVIS BLVD	Hermitage	37210	4
5	NOLENSVILLE PKE &	South	37211	4
5	BLUE BERRY HILL RD & OLD HICKORY BLVD	North	37015	4
5	EAST THOMPSON LN & MURFREESBORO PKE	South	37211	4
5	SMITH SPRINGS RD &	South	37217	4
5	HARVEST GROVE DR & GROVEDALE TRC	South	37013	4
12	9TH AV N & DOMINICAN DR	North	37208	3
12	NOLENSVILLE PKE & PATTERSON ST	South	37211	3

Drug-Related Arrests

Rank	Intersection	Precinct	ZIP	Count
1	NOLENSVILLE PKE & EDMONDSON PKE	South	37211	9
2	SKYLINE MEMORIAL CT & DICKERSON PKE	Madison	37115	7
3	ALBION ST & DR D B TODD JR BLVD	North	37208	6
4	EAST THOMPSON LN & MURFREESBORO PKE	South	37211	4
5	LINBAR DR &	South	37211	3
6	BLUE BERRY HILL RD & OLD HICKORY BLVD	North	37015	2
6	SELENA DR & THOMPSON LN	South	37211	2
6	LINBAR DR & WALLACE RD	South	37211	2
6	E OLD HICKORY BLVD & S GALLATIN PKE	Madison	37115	2
6	ROOSEVELT AV & MYATT DR	Madison	37115	2
6	20TH AV N & CHURCH ST	Midtown	37203	2
6	N DUPONT AV & MYATT DR	Madison	37115	2
6	HARDING PL & LINBAR DR	South	37211	2

Felony Arrests

Rank	Intersection	Precinct	ZIP	Count
1	2ND AV N & JAMES ROBERTSON PKWY	Central	37201	145
2	3RD AV N & GAY ST	Central	37219	124
3	MEDICAL CENTER DR & VANDERBILT HOSPITAL	Midtown	37212	20
4	SKYLINE MEMORIAL CT & DICKERSON PKE	Madison	37115	14
5	ALBION ST & DR D B TODD JR BLVD	North	37208	13
6	MURFREESBORO PKE & PAVILION BLVD	Hermitage	37217	8
7	RURAL HILL RD & MURFREESBORO PKE	Hermitage	37217	7
8	REVELS DR & WHITES CREEK PKE	North	37207	6
8	NOLENSVILLE PKE & EDMONDSON PKE	South	37211	6
8	JAMES ROBERTSON PKWY & PUBLIC SQ	Central	37201	6
8	W TRINITY LN & BRICK CHURCH PKE	North	37207	6
8	16TH AV N & BUCHANAN ST	North	37208	6
8	MYATT DR & ANDERSON LN	Madison	37115	6

Weapons Law Violation Arrests

Rank	Intersection	Precinct	ZIP	Count
1	RURAL HILL RD & MURFREESBORO PKE	Hermitage	37217	7
2	WESTCHESTER DR & MEADOW CT	Madison	37207	5
3	2ND AV N & JAMES ROBERTSON PKWY	Central	37201	4
3	MEDICAL CENTER DR & VANDERBILT HOSPITAL	Midtown	37212	4
5	NEILL AV & SMILEY ST	East	37206	3
6	WILLOW TRACE CT & WILLOW TRACE DR	North	37189	2
6	3RD AV N & GAY ST	Central	37219	2
6	NOLENSVILLE PKE & PATTERSON ST	South	37211	2
6	HAYES ST & 21ST AV N	Midtown	37203	2
6	CARROLL ST & CHARLES E DAVIS BLVD	Hermitage	37210	2
6	9TH AV N & DOMINICAN DR	North	37208	2
6	ORR AV & RUNDLE AV	Hermitage	37210	2
6	NUBELL ST & 23RD AV N	North	37208	2

Information summarized for CompStat week ending 08-01-20. (past 12 weeks of data). For each report, point data were plotted in a GIS and assigned to the nearest street intersection. Summary counts were then calculated for each intersection.

Sourced from MNPD ARMS on 8/4/2020 11:03:33 AM. For each arrest, the arrest location was assigned to the nearest street intersection. This report does not take into account the number of charges. 1 arrest = 1 body.

County Hot Addresses
Multiple CFS / Arrests at the Same Location, Past 12 Weeks

METROPOLITAN POLICE DEPARTMENT
of Nashville and Davidson County

CFS Location / Nearby Business	Count	Counts - Top Ten Codes
709 5TH AV S ***Greyhound***	**128**	62 - Want Officer for Investigation / Assistance (10-43) 27 - Disorderly Person (10-44) 11 - Suicidal Person (10-63)
333 RIO VISTA DR ***Charter Village Apartments***	**102**	22 - Domestic Disturbance (10-41) 20 - Disorderly Person (10-44) 19 - Want Officer for Investigation / Assistance (10-43)
270 TAMPA DR ***Barcelona Condos***	**97**	27 - Disorderly Person (10-44) 20 - Want Officer for Investigation / Assistance (10-43) 15 - Domestic Disturbance (10-41)
639 LAFAYETTE ST ***Nashville Rescue Mission***	**85**	34 - Want Officer for Investigation / Assistance (10-43) 29 - Disorderly Person (10-44) 7 - Theft (10-50)
2715 WHITES CREEK PKE ***Haynes Garden Apartments***	**80**	25 - Want Officer for Investigation / Assistance (10-43) 19 - Domestic Disturbance (10-41) 8 - Disorderly Person (10-44)
227 SHELBY AV ***Exxon***	**78**	38 - Disorderly Person (10-44) 14 - Want Officer for Investigation / Assistance (10-43) 13 - Theft (10-50)
2200 BRICK CHURCH PKE ***Tiger Mart***	**73**	31 - Disorderly Person (10-44) 9 - Theft (10-50) 7 - Want Officer for Investigation / Assistance (10-43)
1090 MURFREESBORO PKE ***MapCo***	**68**	27 - Disorderly Person (10-44) 13 - Want Officer for Investigation / Assistance (10-43) 7 - Theft (10-50)
4190 NOLENSVILLE PKE ***MapCo***	**67**	37 - Disorderly Person (10-44) 10 - Want Officer for Investigation / Assistance (10-43) 9 - Theft (10-50)
3458 DICKERSON PKE ***WalMart***	**65**	14 - Transport Prisoner / Suspect (10-16) 12 - Disorderly Person (10-44) 11 - Want Officer for Investigation / Assistance (10-43)
2400 BUENA VISTA PKE ***Overlook Ridge Apartments***	**65**	20 - Domestic Disturbance (10-41) 15 - Want Officer for Investigation / Assistance (10-43) 7 - Disorderly Person (10-44)
1601 BUCHANAN ST ***Boost Mobile***	**64**	53 - Disorderly Person (10-44) 6 - Want Officer for Investigation / Assistance (10-43) 2 - Fight / Assault (10-57)
800 MONROE ST ***Kroger***	**64**	23 - Disorderly Person (10-44) 9 - Want Officer for Investigation / Assistance (10-43) 9 - Domestic Disturbance (10-41)
860 MURFREESBORO PKE ***The Ellington Apartments***	**62**	18 - Want Officer for Investigation / Assistance (10-43) 13 - Domestic Disturbance (10-41) 5 - Disorderly Person (10-44)
1500 PORTER RD ***Berkshire Place Apartments***	**62**	26 - Want Officer for Investigation / Assistance (10-43) 10 - Domestic Disturbance (10-41) 7 - Disorderly Person (10-44)

Arrest Location	Count	Counts - Top Charges
4040 NOLENSVILLE PIKE ***WalMart***	**48**	29 - Theft of merchandise- $1,000 or less 4 - Theft of property-$1,000 or less 4 - Failure to appear
3458 DICKERSON PIKE ***WalMart***	**28**	26 - Theft of merchandise- $1,000 or less 2 - Criminal trespass 1 - Assault, domestic offensive/provocative conduct
25 LINCOLN ST	**19**	17 - Criminal trespass 1 - Drug paraphernalia- unlawful use 1 - Juvenile, runaway
709 5TH AVE S ***Greyhound***	**16**	6 - Public intoxication 3 - Juvenile, runaway 3 - Disorderly conduct
3RD AVE N & BROADWAY	**15**	9 - Disorderly conduct 2 - Public intoxication 1 - Sexual battery- without consent
333 RIO VISTA DR ***Charter Village Apartments***	**13**	3 - Theft of property-$1,000 or less 3 - Assault, domestic bodily injury 2 - Public intoxication
800 MONROE ST ***Kroger***	**12**	4 - Public intoxication 4 - Theft of merchandise- $1,000 or less 3 - Burglary
4424 LEBANON PIKE ***WalMart***	**12**	8 - Theft of merchandise- $1,000 or less 2 - Theft of property-$1,000 or less 2 - Probation violation- community corrections viol.
5209 LINBAR DR	**12**	6 - Driv. lic. - no d/l 2 - Driving- revoked license 1 - Driving- suspended license
130 W TRINITY LN ***Love's Truck Stop***	**11**	3 - Theft of merchandise- $1,000 or less 1 - Public intoxication 1 - Resisting stop, frisk, halt, arrest, or search
1 TITANS WAY ***LP Field***	**11**	10 - Criminal trespass 2 - Contributing - delinquency of a minor 2 - Juvenile, curfew
270 TAMPA DR ***Barcelona Condos***	**10**	3 - Assault, domestic bodily injury 2 - False imprisonment 2 - Resisting stop, frisk, halt, arrest, or search
2715 WHITES CREEK PIKE ***Haynes Garden Apartments***	**9**	3 - Vandalism- $1,000 or less 2 - Assault, domestic bodily injury 2 - Assault, aggravated - deadly weapon - int/kn
2ND AVE N & JEFFERSON ST	**9**	3 - Resisting stop, frisk, halt, arrest, or search 3 - Assault, aggravated - deadly weapon - int/kn 2 - Disorderly conduct
1500 PORTER RD ***Berkshire Place Apartments***	**9**	2 - Driving- revoked license 2 - Failure to appear- b or c misd. or summons booking 1 - Poss.w/int-cont.sub.- cocaine .5 gr. or more

Sourced from MNPD ARMS on 8/4/2020 11:03:33 AM. CAD calls retrieved from ECC's Computer Aided Dispatch system. Includes only calls where an officer response was made. Disposition codes 6 (Backup) and 11 (Signal 9) are excluded. Self-initiated calls are excluded. CFS located at hospitals, police precincts, and detention centers are excluded. Arrest information retrieved from the MNPD RMS warrants / arrests database. 1 arrest = 1 body. Includes adult and juvenile arrests. Arrests served by warrants division are excluded. 'Nearby Business' refers to a business establishment in close proximity of the address listed, and is provided for informational purposes only. There is no guarantee that all calls were dispatched to the business listed, because in some cases, multiple business establishments have the same address (e.g. a discount store that also contains a pharmacy). Due to the unique nature of apartment-based reporting, individual unit numbers and the address of the main office for a complex may sometimes both appear in this report.

West Precinct Hot Addresses
Multiple CFS / Arrests at the Same Location, Past 12 Weeks

METROPOLITAN POLICE DEPARTMENT
of Nashville and Davidson County

CFS Location / Nearby Business	Count	Counts - Top Ten Codes
6535 PREMIER DR ***Rolling Hills Apartments***	**58**	16 - Want Officer for Investigation / Assistance (10-43) 13 - Disorderly Person (10-44) 11 - Theft (10-50)
111 OLD HICKORY BLVD ***Vue at Warner Park***	**39**	7 - Domestic Disturbance (10-41) 6 - Want Officer for Investigation / Assistance (10-43) 5 - Theft (10-50)
5800 MAUDINA AV ***Richland Hills Apartments***	**37**	12 - Domestic Disturbance (10-41) 6 - Disorderly Person (10-44) 3 - Want Officer for Investigation / Assistance (10-43)
7044 CHARLOTTE PKE ***WalMart***	**32**	11 - Disorderly Person (10-44) 8 - Want Officer for Investigation / Assistance (10-43) 2 - Domestic Disturbance (10-41)
2126 ABBOTT MARTIN RD ***Green Hills Mall***	**30**	8 - Theft (10-50) 8 - Disorderly Person (10-44) 7 - Burglary - Non-Residence (10-71)
595 HICKS RD ***Post Ridge Apartments***	**28**	9 - Want Officer for Investigation / Assistance (10-43) 5 - Domestic Disturbance (10-41) 4 - Theft (10-50)
255 OLD HICKORY BLVD ***InTown Suites Extended Stay***	**26**	8 - Want Officer for Investigation / Assistance (10-43) 8 - Domestic Disturbance (10-41) 5 - Disorderly Person (10-44)
7102 CHARLOTTE PKE ***Thorntons***	**24**	8 - Disorderly Person (10-44) 5 - Want Officer for Investigation / Assistance (10-43) 5 - Theft (10-50)
100 WATTS CIR	**20**	20 - Investigate 911 Hang-Up Call (10-88)
4601 ALABAMA AV ***Shell***	**20**	8 - Disorderly Person (10-44) 7 - Theft (10-50) 3 - Want Officer for Investigation / Assistance (10-43)
420 ELMINGTON AV	**18**	6 - Theft (10-50) 4 - Want Officer for Investigation / Assistance (10-43) 3 - Person Indecently Exposed (10-59)
7087 HIGHWAY 70 S ***Kroger***	**18**	10 - Disorderly Person (10-44) 3 - Want Officer for Investigation / Assistance (10-43) 2 - Theft (10-50)
7600 CABOT DR ***Bells Bluff Apartments***	**18**	4 - Theft (10-50) 3 - Domestic Disturbance (10-41) 3 - Disorderly Person (10-44)
865 BELLEVUE RD ***865 Bellevue Apartments***	**18**	10 - Want Officer for Investigation / Assistance (10-43) 2 - Disorderly Person (10-44) 2 - Domestic Disturbance (10-41)
512 OLD HICKORY BLVD ***512 Old Hickory Blvd Apartments***	**18**	6 - Disorderly Person (10-44) 5 - Want Officer for Investigation / Assistance (10-43) 2 - Burglary - Residence (10-70)

Arrest Location	Count	Counts - Top Charges
7044 CHARLOTTE PIKE ***WalMart***	**7**	4 - Theft of merchandise- $1,000 or less 1 - Robbery- agg.- weapon or object 1 - Order of protection - violate no contact order
I 440 E & WEST END AVE	**5**	3 - Driv. lic. - no d/l 1 - Driving- revoked license 1 - Driving- suspended license
CHARLOTTE PIKE & OLD HICKORY BLVD	**3**	2 - Theft of vehicle-2,500 or > but<$10,000 2 - Poss.w/int-cont.sub.-meth.5 gr or more 2 - Poss. or casual exchange-cont.sub.
6936 HWY 70 S ***Forest Park Apartments***	**3**	2 - Driv. lic. - no d/l 1 - Failure to be booked
255 OLD HICKORY BLVD ***InTown Suites Extended Stay***	**3**	1 - Burglary- aggravated 1 - Assault, domestic, bodily injury 2nd offense 1 - Disorderly conduct
26 WHITE BRIDGE PIKE ***Target***	**3**	2 - Theft of property-$1,000 or less 1 - Poss. or casual exchange-cont.sub. 1 - Poss. or casual exchange of meth
100 COLEY DAVIS CT	**2**	1 - Assault, domestic offensive/provocative conduct 1 - False imprisonment 1 - Interference w/emergency call
4601 ALABAMA AVE ***Shell***	**2**	1 - Criminal trespass 1 - Theft of property-$1,000 or less
6814 CHARLOTTE PIKE ***Target***	**2**	3 - Theft of merchandise- $1,000 or less 1 - Juvenile, runaway
7087 HWY 70 S	**2**	1 - Leaving the scene of an acc. w/pers. injury 1 - Driving- revoked license 1 - Driving under the influence
7067 HWY 70 S	**2**	2 - Public intoxication 1 - Disorderly conduct
7002 CHARLOTTE PIKE ***Brookmeade Park***	**2**	1 - Assault, domestic bodily injury 1 - Assault, aggravated - deadly weapon - int/kn
7725 HWY 70 S	**2**	1 - Driving under the influence 1 - Failure to appear- b or c misd. or summons booking
7277 CHARLOTTE PIKE ***West Park Town Homes***	**2**	1 - Assault, domestic bodily injury 1 - Assault, domestic offensive/provocative conduct
5800 MAUDINA AVE ***Richland Hills Apartments***	**2**	1 - Public intoxication 1 - Kidnapping- agg.- facilitate felony or flight 1 - Leaving the scene of an acc. w/pers. injury

Sourced from MNPD ARMS on 8/4/2020 11:03:33 AM. CAD calls retrieved from ECC's Computer Aided Dispatch system. Includes only calls where an officer response was made. Disposition codes 6 (Backup) and 11 (Signal 9) are excluded. Self-initiated calls are excluded. CFS located at hospitals, police precincts, and detention centers are excluded. Arrest information retrieved from the MNPD RMS warrants / arrests database. 1 arrest = 1 body. Includes adult and juvenile arrests. Arrests served by warrants division are excluded. 'Nearby Business' refers to a business establishment in close proximity of the address listed, and is provided for informational purposes only. There is no guarantee that all calls were dispatched to the business listed, because in some cases, multiple business establishments have the same address (e.g. a discount store that also contains a pharmacy). Due to the unique nature of apartment-based reporting, individual unit numbers and the address of the main office for a complex may sometimes both appear in this report.

East Precinct Hot Addresses
Multiple CFS / Arrests at the Same Location, Past 12 Weeks

METROPOLITAN POLICE DEPARTMENT
of Nashville and Davidson County

CFS Location / Nearby Business	Count	Counts - Top Ten Codes
1500 PORTER RD ***Berkshire Place Apartments***	**62**	26 - Want Officer for Investigation / Assistance (10-43) 10 - Domestic Disturbance (10-41) 7 - Disorderly Person (10-44)
130 W TRINITY LN ***Love's Truck Stop***	**52**	13 - Want Officer for Investigation / Assistance (10-43) 13 - Disorderly Person (10-44) 7 - Theft (10-50)
110 OAK VALLEY DR ***Village Place Apartments***	**42**	10 - Investigate 911 Hang-Up Call (10-88) 9 - Want Officer for Investigation / Assistance (10-43) 9 - Disorderly Person (10-44)
2071 OAKWOOD AV	**39**	12 - Theft (10-50) 9 - Domestic Disturbance (10-41) 7 - Want Officer for Investigation / Assistance (10-43)
500 MAIN ST ***Citgo***	**37**	19 - Disorderly Person (10-44) 6 - Want Officer for Investigation / Assistance (10-43) 3 - Vehicle Accident - Property Damage (10-45)
1921 GREENWOOD AV ***Eastwood Greene Apartments***	**29**	12 - Disorderly Person (10-44) 7 - Want Officer for Investigation / Assistance (10-43) 5 - Theft (10-50)
3410 GALLATIN PKE ***Kroger***	**28**	8 - Want Officer for Investigation / Assistance (10-43) 7 - Disorderly Person (10-44) 2 - Vehicle Accident - Property Damage (10-45)
345 DELLWAY VILLA RD ***Dellway Villa Apartments***	**24**	8 - Want Officer for Investigation / Assistance (10-43) 5 - Disorderly Person (10-44) 4 - Shots Fired (10-83)
488 LEMONT DR ***Point Breeze Apartments***	**23**	8 - Want Officer for Investigation / Assistance (10-43) 6 - Domestic Disturbance (10-41) 2 - Fight / Assault (10-57)
711 GALLATIN AV ***Kroger***	**23**	5 - Disorderly Person (10-44) 4 - Theft (10-50) 3 - Want Officer for Investigation / Assistance (10-43)
203 TREUTLAND AV	**20**	14 - Want Officer for Investigation / Assistance (10-43) 6 - Suspicious Person (10-40)
2712 DICKERSON PKE ***Family Estates Apartments***	**17**	8 - Domestic Disturbance (10-41) 4 - Theft (10-50) 2 - Want Officer for Investigation / Assistance (10-43)
2600 GALLATIN AV ***Speedway***	**16**	5 - Want Officer for Investigation / Assistance (10-43) 4 - Disorderly Person (10-44) 2 - Theft (10-50)
SHELBY PARK ***Shelby Park***	**16**	6 - Disorderly Person (10-44) 5 - Want Officer for Investigation / Assistance (10-43) 2 - Dangerous / Injured Animal (10-65)
712 MAIN ST ***MapCo***	**15**	7 - Disorderly Person (10-44) 4 - Theft (10-50) 1 - Fight / Assault (10-57)

Arrest Location	Count	Counts - Top Charges
130 W TRINITY LN ***Love's Truck Stop***	**11**	3 - Theft of merchandise- $1,000 or less 1 - Theft of property->$1,000 but <$2,500 1 - Probation violation- misdemeanor
1500 PORTER RD ***Berkshire Place Apartments***	**9**	2 - Driving- revoked license 2 - Failure to appear- b or c misd. or summons booking 1 - Poss.w/int-cont.sub.- cocaine .5 gr. or more
1015 JOYCE LN ***Home Depot***	**6**	4 - Poss. or casual exchange-cont.sub. 2 - Theft of merchandise- $1,000 or less 2 - Theft of property-$2,500 or > but < $10,000
711 GALLATIN AVE ***Kroger***	**5**	2 - Harassment - cause emotional distress, intimidate, frighten 1 - Poss. or casual exchange-cont.sub.
I 65 S & W TRINITY LN	**5**	2 - Driving- revoked license, 2nd offense or gt 2 - Driving- revoked license 1 - Driv. lic. - no d/l
S 7TH ST & SYLVAN ST	**4**	2 - Assault, domestic bodily injury 2 - Poss. or casual exchange-cont.sub. 1 - Theft of property-$1,000 or less
FERN AVE & WHITES CREEK PIKE	**4**	3 - Juvenile, curfew 3 - Theft of property-$2,500 or > but < $10,000 1 - Theft of vehicle-2,500 or > but<$10,000
1209 BOSCOBEL ST	**4**	4 - Juvenile, curfew
1902 DICKERSON PIKE ***Delux Inn***	**4**	2 - Assault, domestic bodily injury 1 - Assault, agg violation of court order 1 - Criminal contempt-violation of order of protection
1508 DICKERSON PIKE ***Shady Hills Apartments***	**3**	2 - Criminal trespass 1 - Burglary 1 - Burglary tools- possession
2712 DICKERSON PIKE ***Family Estates Apartments***	**3**	2 - Assault, domestic bodily injury 2 - Vandalism- $1,000 or less
DICKERSON PIKE & HART LN	**3**	1 - Driving- suspended license 1 - Driving- revoked license 1 - Juvenile, curfew
DICKERSON PIKE & HOMESTEAD RD	**3**	1 - Failure to appear 1 - Public intoxication 1 - Driv. lic. - no d/l
911 JOSEPH AVE	**3**	2 - Assault, domestic, bodily injury 3rd or more 1 - Juvenile, curfew 1 - Juvenile, runaway
435 EDWIN ST	**3**	2 - Forfeiture - viol bond cond. or bond increase 2 - Probation violation- misdemeanor 1 - Probation violation- felony

Sourced from MNPD ARMS on 8/4/2020 11:03:33 AM. CAD calls retrieved from ECC's Computer Aided Dispatch system. Includes only calls where an officer response was made. Disposition codes 6 (Backup) and 11 (Signal 9) are excluded. Self-initiated calls are excluded. CFS located at hospitals, police precincts, and detention centers are excluded. Arrest information retrieved from the MNPD RMS warrants / arrests database. 1 arrest = 1 body. Includes adult and juvenile arrests. Arrests served by warrants division are excluded. 'Nearby Business' refers to a business establishment in close proximity of the address listed, and is provided for informational purposes only. There is no guarantee that all calls were dispatched to the business listed, because in some cases, multiple business establishments have the same address (e.g. a discount store that also contains a pharmacy). Due to the unique nature of apartment-based reporting, individual unit numbers and the address of the main office for a complex may sometimes both appear in this report.

South Precinct Hot Addresses
Multiple CFS / Arrests at the Same Location, Past 12 Weeks

METROPOLITAN POLICE DEPARTMENT
of Nashville and Davidson County

CFS Location / Nearby Business	Count	Counts - Top Ten Codes
270 TAMPA DR ***Barcelona Condos***	**97**	27 - Disorderly Person (10-44) 20 - Want Officer for Investigation / Assistance (10-43) 15 - Domestic Disturbance (10-41)
4190 NOLENSVILLE PKE ***MapCo***	**67**	37 - Disorderly Person (10-44) 10 - Want Officer for Investigation / Assistance (10-43) 9 - Theft (10-50)
180 WALLACE RD ***Nob Hill Apartments***	**60**	18 - Want Officer for Investigation / Assistance (10-43) 16 - Disorderly Person (10-44) 11 - Domestic Disturbance (10-41)
4040 NOLENSVILLE PKE ***WalMart***	**54**	18 - Transport Prisoner / Suspect (10-16) 11 - Theft (10-50) 6 - Want Officer for Investigation / Assistance (10-43)
340 HARDING PL ***Exxon***	**53**	29 - Disorderly Person (10-44) 8 - Want Officer for Investigation / Assistance (10-43) 7 - Theft (10-50)
630 BELL RD ***Preakness Apartments***	**52**	16 - Theft (10-50) 11 - Disorderly Person (10-44) 7 - Want Officer for Investigation / Assistance (10-43)
727 BELL RD ***The Overlook Apartments***	**49**	11 - Want Officer for Investigation / Assistance (10-43) 9 - Domestic Disturbance (10-41) 8 - Disorderly Person (10-44)
850 RICHARDS RD ***Apollo Apartments***	**45**	17 - Want Officer for Investigation / Assistance (10-43) 10 - Disorderly Person (10-44) 4 - Domestic Disturbance (10-41)
5161 RICE RD ***The Villages at Stonewood***	**43**	11 - Want Officer for Investigation / Assistance (10-43) 10 - Investigate 911 Hang-Up Call (10-88) 4 - Domestic Disturbance (10-41)
1211 BELL RD ***Beechwood Terrace Apartments***	**41**	11 - Want Officer for Investigation / Assistance (10-43) 8 - Disorderly Person (10-44) 6 - Domestic Disturbance (10-41)
60 LESTER AV ***Trevecca Towers***	**40**	20 - Want Officer for Investigation / Assistance (10-43) 4 - Disorderly Person (10-44) 3 - Corpse / D. O. A. (10-64)
1400 EAGLE VIEW BLVD ***Thorntons***	**38**	22 - Disorderly Person (10-44) 7 - Want Officer for Investigation / Assistance (10-43) 4 - Domestic Disturbance (10-41)
411 MURFREESBORO PKE ***Urban Housing Solutions***	**34**	11 - Want Officer for Investigation / Assistance (10-43) 9 - Disorderly Person (10-44) 5 - Shots Fired (10-83)
4601 PACKARD DR ***Horizon Park Apartments***	**34**	10 - Want Officer for Investigation / Assistance (10-43) 10 - Domestic Disturbance (10-41) 4 - Disorderly Person (10-44)
914 WINTHORNE DR ***Avery Apartments***	**34**	8 - Disorderly Person (10-44) 6 - Domestic Disturbance (10-41) 5 - Want Officer for Investigation / Assistance (10-43)

Arrest Location	Count	Counts - Top Charges
4040 NOLENSVILLE PIKE ***WalMart***	**48**	29 - Theft of merchandise- $1,000 or less 4 - Theft of property-$1,000 or less 4 - Failure to appear
25 LINCOLN ST	**19**	17 - Criminal trespass 1 - Drug paraphernalia- unlawful use 1 - Juvenile, runaway
5209 LINBAR DR	**12**	6 - Driv. lic. - no d/l 2 - Driving- revoked license 1 - Contributing - delinquency of a minor
270 TAMPA DR ***Barcelona Condos***	**10**	3 - Assault, domestic bodily injury 2 - False imprisonment 2 - Resisting stop, frisk, halt, arrest, or search
300 BAKERTOWN RD ***Baker Station***	**8**	6 - Disorderly conduct 3 - Resisting stop, frisk, halt, arrest, or search 2 - Public intoxication
2823 MURFREESBORO PIKE ***InTown Suites Extended Stay***	**7**	2 - Assault, domestic bodily injury 1 - Burglary 1 - Assault, domestic fear of bodily injury
5099 LINBAR DR ***Dominion House Apartments***	**7**	3 - Driv. lic. - no d/l 2 - Poss. or casual exchange-cont.sub. 1 - Public intoxication
MURFREESBORO PIKE & THOMPSON PL	**7**	3 - Driving under the influence 2 - Driv. lic. - no d/l 2 - Poss. or casual exchange-cont.sub.
NOLENSVILLE PIKE & THOMPSON LN	**6**	2 - Driv. lic. - no d/l 2 - Driving- revoked license 1 - Driving under the influence
3748 NOLENSVILLE PIKE	**6**	2 - Child endangerment 2 - Drug paraphernalia- unlawful use 2 - Poss. or casual exchange-cont.sub.
3060 SMITH SPRINGS RD ***Smith Springs Recreation Area***	**6**	4 - Poss. or casual exchange-cont.sub. 2 - Drug paraphernalia- unlawful use 1 - Failure to appear- b or c misd. or summons booking
4190 NOLENSVILLE PIKE ***MapCo***	**5**	3 - Theft of merchandise- $1,000 or less 2 - Public intoxication 2 - Criminal trespass
1901 MURFREESBORO PIKE ***Newport Apartments***	**5**	3 - Assault-bodily injury 2 - Assault, aggravated - strangulation - int/kn 1 - Assault, domestic fear of bodily injury
198 HAYWOOD LN ***Circle K***	**5**	1 - Driv. lic. - no d/l 1 - Drug paraphernalia- unlawful use 1 - Driving- suspended license
217 LARGO DR ***Hooters***	**5**	3 - Poss. or casual exchange-cont.sub. 2 - Assault, aggravated - deadly weapon - int/kn 1 - Fail to be booked (criminal summons)

Sourced from MNPD ARMS on 8/4/2020 11:03:33 AM. CAD calls retrieved from ECC's Computer Aided Dispatch system. Includes only calls where an officer response was made. Disposition codes 6 (Backup) and 11 (Signal 9) are excluded. Self-initiated calls are excluded. CFS located at hospitals, police precincts, and detention centers are excluded. Arrest information retrieved from the MNPD RMS warrants / arrests database. 1 arrest = 1 body. Includes adult and juvenile arrests. Arrests served by warrants division are excluded. 'Nearby Business' refers to a business establishment in close proximity of the address listed, and is provided for informational purposes only. There is no guarantee that all calls were dispatched to the business listed, because in some cases, multiple business establishments have the same address (e.g. a discount store that also contains a pharmacy). Due to the unique nature of apartment-based reporting, individual unit numbers and the address of the main office for a complex may sometimes both appear in this report.

Central Precinct Hot Addresses
Multiple CFS / Arrests at the Same Location, Past 12 Weeks

METROPOLITAN POLICE DEPARTMENT
of Nashville and Davidson County

CFS Location / Nearby Business	Count	Counts - Top Ten Codes
709 5TH AV S ***Greyhound***	**128**	62 - Want Officer for Investigation / Assistance (10-43) 27 - Disorderly Person (10-44) 11 - Suicidal Person (10-63)
639 LAFAYETTE ST ***Nashville Rescue Mission***	**85**	34 - Want Officer for Investigation / Assistance (10-43) 29 - Disorderly Person (10-44) 7 - Theft (10-50)
227 SHELBY AV ***Exxon***	**78**	38 - Disorderly Person (10-44) 14 - Want Officer for Investigation / Assistance (10-43) 13 - Theft (10-50)
440 3RD AV N	**51**	16 - Domestic Disturbance (10-41) 16 - Want Officer for Investigation / Assistance (10-43) 7 - Disorderly Person (10-44)
9 HERMITAGE AV ***Daily's***	**40**	23 - Disorderly Person (10-44) 5 - Fight / Assault (10-57) 5 - Want Officer for Investigation / Assistance (10-43)
111 N 1ST ST ***Travel Centers of America***	**39**	13 - Disorderly Person (10-44) 11 - Want Officer for Investigation / Assistance (10-43) 5 - Theft (10-50)
206 3RD AV S ***DGX***	**34**	18 - Theft (10-50) 11 - Disorderly Person (10-44) 4 - Want Officer for Investigation / Assistance (10-43)
400 DR MARTIN L KING JR BLVD ***MTA***	**32**	15 - Want Officer for Investigation / Assistance (10-43) 7 - Disorderly Person (10-44) 4 - Suicidal Person (10-63)
221 BROADWAY ***Kid Rock's Big Honky Tonk Rock N' Roll Steakhouse***	**32**	11 - Disorderly Person (10-44) 8 - Want Officer for Investigation / Assistance (10-43) 5 - Fight / Assault (10-57)
JEFFERSON ST BRIDGE ***Jefferson Street Bridge***	**28**	9 - Want Officer for Investigation / Assistance (10-43) 7 - Disorderly Person (10-44) 5 - Fight / Assault (10-57)
121 4TH AV S ***Hilton Nashville Downtown***	**25**	18 - Disorderly Person (10-44) 3 - Theft (10-50) 2 - Fight / Assault (10-57)
200 JAMES ROBERTSON PKWY	**23**	7 - Want Officer for Investigation / Assistance (10-43) 5 - Fight / Assault (10-57) 3 - Person Indecently Exposed (10-59)
1201 CHURCH ST ***The Gossett on Church***	**22**	7 - Theft (10-50) 6 - Want Officer for Investigation / Assistance (10-43) 6 - Disorderly Person (10-44)
1101 BROADWAY ***Exxon***	**21**	9 - Disorderly Person (10-44) 7 - Want Officer for Investigation / Assistance (10-43) 2 - Fight / Assault (10-57)
333 COMMERCE ST ***AT&T***	**21**	16 - Disorderly Person (10-44) 3 - Want Officer for Investigation / Assistance (10-43) 1 - Theft (10-50)

Arrest Location	Count	Counts - Top Charges
709 5TH AVE S ***Greyhound***	**16**	6 - Public intoxication 3 - Disorderly conduct 3 - Juvenile, runaway
3RD AVE N & BROADWAY	**15**	9 - Disorderly conduct 2 - Public intoxication 1 - Sexual battery- without consent
1 TITANS WAY ***LP Field***	**11**	10 - Criminal trespass 2 - Juvenile, curfew 2 - Contributing - delinquency of a minor
2ND AVE N & JEFFERSON ST	**9**	3 - Assault, aggravated - deadly weapon - int/kn 3 - Resisting stop, frisk, halt, arrest, or search 2 - Vandalism- $1,000 or less
639 LAFAYETTE ST ***Nashville Rescue Mission***	**8**	4 - Criminal trespass 2 - Evading arrest- misdemeanor 2 - Failure to appear- b or c misd. or summons booking
221 BROADWAY ***Kid Rock's Big Honky Tonk Rock N' Roll Steakhouse***	**6**	3 - Assault- offensive or provocative contact 2 - Resisting stop, frisk, halt, arrest, or search 1 - Public intoxication
415 CHURCH ST ***Viridian Tower***	**6**	3 - Assault, domestic bodily injury 2 - Theft of merchandise- $1,000 or less 1 - Theft of property-$1,000 or less
121 4TH AVE S ***Hilton Nashville Downtown***	**6**	4 - Criminal trespass 1 - Burglary 1 - Assault of officer - offensive contact
2ND AVE N & UNION ST	**6**	5 - Disorderly conduct 1 - Driving- suspended license 1 - Public intoxication
1 PUBLIC SQ ***Metropolitan Clerk's Office***	**5**	3 - Criminal trespass 1 - Disorderly conduct 1 - Criminal contempt-violation of order of protection
448 2ND AVE N	**5**	2 - Assault, domestic offensive/provocative conduct 2 - Assault, domestic fear of bodily injury 1 - Harassment repetitive calls
3RD AVE S & BROADWAY	**4**	2 - Driv. lic. - no d/l 1 - Assault- offensive or provocative contact 1 - Public intoxication
305 BROADWAY ***Tequila Cowboy***	**4**	2 - Public intoxication 1 - Resisting stop, frisk, halt, arrest, or search 1 - Theft of merchandise- $1,000 or less
227 SHELBY AVE ***Exxon***	**4**	1 - Criminal trespass 1 - Driv. lic. - no d/l 1 - Driving- revoked license
111 N 1ST ST ***Travel Centers of America***	**4**	5 - Poss.w/int-cont.sub.- cocaine 300 gr. or more 2 - Failure to appear- b or c misd. or summons booking 1 - Failure to appear - felony or class a misd.

Sourced from MNPD ARMS on 8/4/2020 11:03:33 AM. CAD calls retrieved from ECC's Computer Aided Dispatch system. Includes only calls where an officer response was made. Disposition codes 6 (Backup) and 11 (Signal 9) are excluded. Self-initiated calls are excluded. CFS located at hospitals, police precincts, and detention centers are excluded. Arrest information retrieved from the MNPD RMS warrants / arrests database. 1 arrest = 1 body. Includes adult and juvenile arrests. Arrests served by warrants division are excluded. 'Nearby Business' refers to a business establishment in close proximity of the address listed, and is provided for informational purposes only. There is no guarantee that all calls were dispatched to the business listed, because in some cases, multiple business establishments have the same address (e.g. a discount store that also contains a pharmacy). Due to the unique nature of apartment-based reporting, individual unit numbers and the address of the main office for a complex may sometimes both appear in this report.

Hermitage Precinct Hot Addresses
Multiple CFS / Arrests at the Same Location, Past 12 Weeks

METROPOLITAN POLICE DEPARTMENT
of Nashville and Davidson County

CFS Location / Nearby Business	Count	Counts - Top Ten Codes
1090 MURFREESBORO PKE ***MapCo***	**68**	27 - Disorderly Person (10-44) 13 - Want Officer for Investigation / Assistance (10-43) 7 - Theft (10-50)
860 MURFREESBORO PKE ***The Ellington Apartments***	**62**	18 - Want Officer for Investigation / Assistance (10-43) 13 - Domestic Disturbance (10-41) 5 - Vehicle Accident - Property Damage (10-45)
1210 MURFREESBORO PKE ***Hometowne Studios Nashville Airport***	**56**	14 - Want Officer for Investigation / Assistance (10-43) 13 - Domestic Disturbance (10-41) 10 - Disorderly Person (10-44)
5636 OLD HICKORY BLVD ***Hermitage Flats Apartments***	**53**	13 - Want Officer for Investigation / Assistance (10-43) 12 - Disorderly Person (10-44) 7 - Domestic Disturbance (10-41)
2425 ATRIUM WAY ***Nashville Airport Inn & Suites***	**52**	16 - Want Officer for Investigation / Assistance (10-43) 14 - Disorderly Person (10-44) 8 - Domestic Disturbance (10-41)
1441 LEBANON PKE ***City Side Flats***	**51**	15 - Want Officer for Investigation / Assistance (10-43) 10 - Disorderly Person (10-44) 9 - Domestic Disturbance (10-41)
1019 PATRICIA DR ***Clairmont***	**46**	11 - Disorderly Person (10-44) 8 - Want Officer for Investigation / Assistance (10-43) 6 - Theft (10-50)
3910 CENTRAL PKE ***Suburban Extended Stay Hotel***	**41**	13 - Want Officer for Investigation / Assistance (10-43) 9 - Disorderly Person (10-44) 4 - Suspicious Person (10-40)
2131 ELM HILL PKE ***The Highland on Briley Apartments***	**40**	13 - Want Officer for Investigation / Assistance (10-43) 10 - Disorderly Person (10-44) 8 - Domestic Disturbance (10-41)
1617 LEBANON PKE ***Music City Flats***	**38**	11 - Want Officer for Investigation / Assistance (10-43) 7 - Theft (10-50) 5 - Domestic Disturbance (10-41)
714 STEWARTS FERRY PKE ***Thorntons***	**38**	11 - Disorderly Person (10-44) 8 - Want Officer for Investigation / Assistance (10-43) 5 - Vehicle Accident - Property Damage (10-45)
2284 MURFREESBORO PKE ***Kroger***	**37**	15 - Disorderly Person (10-44) 9 - Want Officer for Investigation / Assistance (10-43) 3 - Vehicle Accident - Property Damage (10-45)
2345 ATRIUM WAY ***La Quinta Inn & Suites by Wyndham***	**37**	12 - Disorderly Person (10-44) 5 - Domestic Disturbance (10-41) 5 - Want Officer for Investigation / Assistance (10-43)
2350 ELM HILL PKE ***Baymont by Wyndham Nashville***	**37**	13 - Disorderly Person (10-44) 10 - Want Officer for Investigation / Assistance (10-43) 6 - Domestic Disturbance (10-41)
2999 SMITH SPRINGS RD ***Chase Cove Apartments***	**37**	14 - Want Officer for Investigation / Assistance (10-43) 6 - Disorderly Person (10-44) 4 - Domestic Disturbance (10-41)

Arrest Location	Count	Counts - Top Charges
4424 LEBANON PIKE ***WalMart***	**12**	8 - Theft of merchandise- $1,000 or less 2 - Theft of property-$1,000 or less 2 - Probation violation- community corrections viol.
BRILEY PKWY N & MCGAVOCK PIKE	**9**	4 - Driv. lic. - no d/l 2 - Driving- revoked license 2 - Driving- suspended license
DELL PKWY & MURFREESBORO PIKE	**9**	5 - Driv. lic. - no d/l 2 - Driving- revoked license 1 - Drug paraphernalia- unlawful use
1090 MURFREESBORO PIKE ***MapCo***	**7**	2 - Criminal trespass 1 - Criminal impersonation 1 - Driving under the influence
2570 MURFREESBORO PIKE ***Noah's Landing Apartments***	**7**	19 - Theft of vehicle-2,500 or > but<$10,000 7 - Poss.w/int-cont.sub.- marijuana 14.175-4,535 gr. 6 - Alteration of identification numbers
433 OPRY MILLS DR ***Opry Mills***	**6**	3 - Criminal trespass 3 - Theft of merchandise- $1,000 or less 2 - Resisting stop, frisk, halt, arrest, or search
610 MURFREESBORO PIKE ***Nashville Office of Family Safety***	**6**	1 - Failure to appear 1 - Assault- fear of bodily injury 1 - Assault, domestic offensive/provocative conduct
DONELSON PIKE & MURFREESBORO PIKE	**6**	2 - Driv. lic. - no d/l 2 - Driving- suspended license 1 - Driving- revoked license
KERMIT DR & MURFREESBORO PIKE	**5**	3 - Driv. lic. - no d/l 2 - Driving- suspended license
860 MURFREESBORO PIKE ***The Ellington Apartments***	**5**	4 - Assault, aggravated - deadly weapon - int/kn 1 - Assault, domestic bodily injury 1 - Assault, domestic offensive/provocative conduct
714 STEWARTS FERRY PIKE ***Thorntons***	**4**	3 - Juvenile, curfew 3 - Joyriding - unauthorized use of vehicle 1 - Fugitive from justice- with warrant
6001 OLD HICKORY BLVD ***The Arbours of Hermitage***	**4**	2 - Probation violation- felony 1 - Poss.w/int-cont.sub.- marijuana 14.175-4,535 gr. 1 - Vandalism- $1,000 or less
5851 OLD HICKORY BLVD ***Shooter's Sports Bar***	**4**	1 - Weapon - handgun 1 - Probation violation- misdemeanor 1 - Poss. or casual exchange-cont.sub.
305 MILLWOOD DR ***The Blue Note Apartments***	**4**	2 - Assault- offensive or provocative contact 2 - Poss. or casual exchange-cont.sub. 1 - Implied consent - civil
CARROLL ST & CHARLES E DAVIS BLVD	**4**	4 - Drug paraphernalia- unlawful use 3 - Poss. or casual exchange-cont.sub. 1 - Juvenile, handgun possession - 1st offense

Sourced from MNPD ARMS on 8/4/2020 11:03:33 AM. CAD calls retrieved from ECC's Computer Aided Dispatch system. Includes only calls where an officer response was made. Disposition codes 6 (Backup) and 11 (Signal 9) are excluded. Self-initiated calls are excluded. CFS located at hospitals, police precincts, and detention centers are excluded. Arrest information retrieved from the MNPD RMS warrants / arrests database. 1 arrest = 1 body. Includes adult and juvenile arrests. Arrests served by warrants division are excluded. 'Nearby Business' refers to a business establishment in close proximity of the address listed, and is provided for informational purposes only. There is no guarantee that all calls were dispatched to the business listed, because in some cases, multiple business establishments have the same address (e.g. a discount store that also contains a pharmacy). Due to the unique nature of apartment-based reporting, individual unit numbers and the address of the main office for a complex may sometimes both appear in this report.

North Precinct Hot Addresses
Multiple CFS / Arrests at the Same Location, Past 12 Weeks

METROPOLITAN POLICE DEPARTMENT
of Nashville and Davidson County

CFS Location / Nearby Business	Count	Counts - Top Ten Codes
2715 WHITES CREEK PKE ***Haynes Garden Apartments***	**80**	25 - Want Officer for Investigation / Assistance (10-43) 19 - Domestic Disturbance (10-41) 8 - Disorderly Person (10-44)
2200 BRICK CHURCH PKE ***Tiger Mart***	**73**	31 - Disorderly Person (10-44) 9 - Theft (10-50) 7 - Want Officer for Investigation / Assistance (10-43)
2400 BUENA VISTA PKE ***Overlook Ridge Apartments***	**65**	20 - Domestic Disturbance (10-41) 15 - Want Officer for Investigation / Assistance (10-43) 7 - Disorderly Person (10-44)
1601 BUCHANAN ST ***Boost Mobile***	**64**	53 - Disorderly Person (10-44) 6 - Want Officer for Investigation / Assistance (10-43) 2 - Fight / Assault (10-57)
800 MONROE ST ***Kroger***	**64**	23 - Disorderly Person (10-44) 9 - Want Officer for Investigation / Assistance (10-43) 9 - Domestic Disturbance (10-41)
1716 ROSA L PARKS BLVD ***Nashville Rescue Mission - Family***	**61**	31 - Want Officer for Investigation / Assistance (10-43) 14 - Disorderly Person (10-44) 4 - Domestic Disturbance (10-41)
801 JEFFERSON ST ***MapCo***	**52**	40 - Disorderly Person (10-44) 5 - Want Officer for Investigation / Assistance (10-43) 4 - Fight / Assault (10-57)
2901 JOHN A MERRITT BLVD ***Hadley Park Towers***	**50**	18 - Disorderly Person (10-44) 12 - Want Officer for Investigation / Assistance (10-43) 4 - Burglary - Non-Residence (10-71)
250 CUMBERLAND BND ***Mental Health Cooperative 24/7 Treatment Center***	**43**	26 - Transport Prisoner / Suspect (10-16) 5 - Want Officer for Investigation / Assistance (10-43) 4 - Disorderly Person (10-44)
1400 BRICK CHURCH PKE ***Days Inn***	**42**	17 - Want Officer for Investigation / Assistance (10-43) 7 - Theft (10-50) 5 - Disorderly Person (10-44)
5515 SCRUGGS LN ***The Paddock at Grandview Apartments***	**42**	14 - Want Officer for Investigation / Assistance (10-43) 11 - Disorderly Person (10-44) 6 - Domestic Disturbance (10-41)
2012 S HAMILTON RD ***Bordeaux Shopping Center***	**40**	29 - Disorderly Person (10-44) 4 - Fight / Assault (10-57) 3 - Want Officer for Investigation / Assistance (10-43)
1037 28TH AV N ***Hadley Park Community Center***	**34**	19 - Want Officer for Investigation / Assistance (10-43) 10 - Investigate 911 Hang-Up Call (10-88) 1 - Domestic Disturbance (10-41)
2112 CHARLOTTE AV ***Twice Daily***	**30**	10 - Disorderly Person (10-44) 9 - Want Officer for Investigation / Assistance (10-43) 7 - Theft (10-50)
1412 BRICK CHURCH PKE ***Motel 6***	**27**	11 - Want Officer for Investigation / Assistance (10-43) 4 - Disorderly Person (10-44) 4 - Theft (10-50)

Arrest Location	Count	Counts - Top Charges
800 MONROE ST ***Kroger***	**12**	4 - Theft of merchandise- $1,000 or less 4 - Public intoxication 3 - Burglary
2715 WHITES CREEK PIKE ***Haynes Garden Apartments***	**9**	3 - Vandalism- $1,000 or less 2 - Evading arrest- misdemeanor 2 - Assault, domestic bodily injury
1601 BUCHANAN ST ***Boost Mobile***	**9**	2 - Public intoxication 2 - Theft of firearm- $1,000 or less 2 - Assault, aggravated - deadly weapon - int/kn
2200 BRICK CHURCH PIKE ***Tiger Mart***	**8**	3 - Theft of property-$1,000 or less 2 - Theft of vehicle->$1,000 but <$2,500 2 - Forgery-$1,000 or less
801 JEFFERSON ST ***MapCo***	**8**	5 - Criminal trespass 4 - Failure to appear- b or c misd. or summons booking 4 - Public intoxication
5515 SCRUGGS LN ***The Paddock at Grandview Apartments***	**7**	4 - Vehicle theft - $10,000 or gt, lt $60,000 2 - Juvenile, handgun possession - 2nd offense 2 - Assault, domestic bodily injury
BUCHANAN ST & DR D B TODD JR BLVD	**5**	2 - Probation violation- misdemeanor 1 - Robbery- carjacking 1 - Robbery
I 40 E & 21ST AVE N	**5**	5 - Driv. lic. - no d/l
3200 CLARKSVILLE PIKE ***Exxon***	**5**	2 - Drug paraphernalia- unlawful use 1 - Criminal trespass-aggravated 1 - Criminal trespass
2298 ROSA L PARKS BLVD	**5**	2 - Driv. lic. - no d/l 2 - Driving- revoked license 1 - Driving- suspended license
1400 BRICK CHURCH PIKE ***Days Inn***	**5**	3 - Probation violation- community corrections viol. 2 - Burglary- motor vehicle 2 - Theft of property-$1,000 or less
16TH AVE N & BUCHANAN ST	**5**	2 - Drug paraphernalia- unlawful use 2 - Probation violation- misdemeanor 2 - Fail to be booked (criminal summons)
1613 BUCHANAN ST ***Northwest Liquors***	**4**	1 - Resisting stop, frisk, halt, arrest, or search 1 - Public intoxication 1 - Order of protection/restraining order violation
1250 W H DAVIS DR	**4**	3 - Vandalism- $1,000 or less 1 - Resisting stop, frisk, halt, arrest, or search 1 - Assault, domestic bodily injury
205 HAYNES PARK DR	**4**	2 - Burglary- aggravated 1 - Burglary - aggravated - acting in concert 1 - Assault, aggravated - strangulation - int/kn

Sourced from MNPD ARMS on 8/4/2020 11:03:33 AM. CAD calls retrieved from ECC's Computer Aided Dispatch system. Includes only calls where an officer response was made. Disposition codes 6 (Backup) and 11 (Signal 9) are excluded. Self-initiated calls are excluded. CFS located at hospitals, police precincts, and detention centers are excluded. Arrest information retrieved from the MNPD RMS warrants / arrests database. 1 arrest = 1 body. Includes adult and juvenile arrests. Arrests served by warrants division are excluded. 'Nearby Business' refers to a business establishment in close proximity of the address listed, and is provided for informational purposes only. There is no guarantee that all calls were dispatched to the business listed, because in some cases, multiple business establishments have the same address (e.g. a discount store that also contains a pharmacy). Due to the unique nature of apartment-based reporting, individual unit numbers and the address of the main office for a complex may sometimes both appear in this report.

Madison Precinct Hot Addresses
Multiple CFS / Arrests at the Same Location, Past 12 Weeks

METROPOLITAN POLICE DEPARTMENT
of Nashville and Davidson County

CFS Location / Nearby Business	Count	Counts - Top Ten Codes
333 RIO VISTA DR ***Charter Village Apartments***	**102**	22 - Domestic Disturbance (10-41) 20 - Disorderly Person (10-44) 19 - Want Officer for Investigation / Assistance (10-43)
3458 DICKERSON PKE ***WalMart***	**65**	14 - Transport Prisoner / Suspect (10-16) 12 - Disorderly Person (10-44) 11 - Want Officer for Investigation / Assistance (10-43)
335 FOREST PARK RD ***Lexington Garden Apartments***	**56**	16 - Disorderly Person (10-44) 15 - Want Officer for Investigation / Assistance (10-43) 5 - Fight / Assault (10-57)
665 MYATT DR ***InTown Suites Extended Stay***	**50**	16 - Want Officer for Investigation / Assistance (10-43) 12 - Domestic Disturbance (10-41) 5 - Suspicious Person (10-40)
300 E WEBSTER ST ***Gibson Creek Apartments***	**45**	12 - Domestic Disturbance (10-41) 8 - Want Officer for Investigation / Assistance (10-43) 8 - Theft (10-50)
201 E PALESTINE AV ***Falcon View Apartments***	**42**	10 - Domestic Disturbance (10-41) 5 - Want Officer for Investigation / Assistance (10-43) 5 - Disorderly Person (10-44)
200 GALLATIN PKE S ***Kroger***	**41**	10 - Want Officer for Investigation / Assistance (10-43) 9 - Disorderly Person (10-44) 8 - Fight / Assault (10-57)
3301 CREEKWOOD DR ***Knoll Crest Apartments***	**41**	13 - Domestic Disturbance (10-41) 5 - Disorderly Person (10-44) 4 - Want Officer for Investigation / Assistance (10-43)
500 CHEYENNE BLVD ***Old Hickory Community***	**37**	16 - Want Officer for Investigation / Assistance (10-43) 8 - Theft (10-50) 3 - Disorderly Person (10-44)
591 N DUPONT AV ***Madison Towers***	**37**	16 - Want Officer for Investigation / Assistance (10-43) 6 - Theft (10-50) 4 - Disorderly Person (10-44)
721 DUE WEST AV N ***Highland Ridge Apartments***	**36**	10 - Domestic Disturbance (10-41) 8 - Want Officer for Investigation / Assistance (10-43) 5 - Theft (10-50)
300 BERKLEY DR ***Berkley Hills Apartments***	**36**	8 - Investigate 911 Hang-Up Call (10-88) 7 - Want Officer for Investigation / Assistance (10-43) 7 - Domestic Disturbance (10-41)
510 HERITAGE DR ***LKJB Quality Assurance***	**33**	7 - Domestic Disturbance (10-41) 7 - Want Officer for Investigation / Assistance (10-43) 4 - Theft (10-50)
714 DUE WEST AV N ***Easton Apartments***	**32**	12 - Want Officer for Investigation / Assistance (10-43) 8 - Domestic Disturbance (10-41) 5 - Theft (10-50)
3460 DICKERSON PKE ***Lowe's***	**30**	11 - Disorderly Person (10-44) 8 - Theft (10-50) 4 - Want Officer for Investigation / Assistance (10-43)

Arrest Location	Count	Counts - Top Charges
3458 DICKERSON PIKE ***WalMart***	**28**	26 - Theft of merchandise- $1,000 or less 2 - Criminal trespass 1 - Assault, domestic offensive/provocative conduct
333 RIO VISTA DR ***Charter Village Apartments***	**13**	3 - Theft of property-$1,000 or less 3 - Assault, domestic bodily injury 2 - Failure to be booked
200 S GALLATIN PIKE ***Kroger***	**9**	5 - Public intoxication 2 - Theft of merchandise- $1,000 or less 1 - Sex offender registration viol.-1st offense
665 MYATT DR ***InTown Suites Extended Stay***	**7**	3 - Burglary 3 - Theft of vehicle-2,500 or > but<$10,000 1 - Failure to file an accident report
3411 MEADOW CT	**6**	16 - Weapon - felon in possession of a handgun 5 - Poss. or casual exchange-cont.sub. 3 - Poss.w/int-cont.sub.- sch. i
317 MYATT DR ***Thorntons***	**6**	2 - Poss. or casual exchange-cont.sub. 2 - Driving under the influence 1 - Criminal trespass
2043 NEELYS BEND RD	**5**	5 - Criminal trespass 2 - Vandalism- $1,000 or less
1806 N GALLATIN PIKE	**4**	1 - Sex offender registration viol.-3rd offense or more 1 - Vandalism- $1,000 or less 1 - Contempt-conditional bond release violation
118 EMMITT AVE ***Madison Square Inn***	**4**	2 - Failure to appear- b or c misd. or summons booking 2 - Probation violation- misdemeanor 1 - Public intoxication
200 N GALLATIN PIKE	**4**	2 - Criminal trespass 2 - Public intoxication 1 - Poss.w/int-cont.sub.- marijuana 14.175-4,535 gr.
135 S GALLATIN PIKE	**3**	2 - Probation violation- community corrections viol. 1 - Probation violation- felony 1 - Criminal contempt-violation of order of protection
1907 WESTCHESTER DR	**3**	1 - Probation violation- misdemeanor 1 - Assault, domestic offensive/provocative conduct 1 - Criminal contempt-violation of order of protection
300 E WEBSTER ST ***Gibson Creek Apartments***	**3**	1 - Duty upon striking an unattended vehicle 1 - Failure to be booked 1 - Driv. lic. - no d/l
309 HERITAGE CT	**3**	2 - Contributing - delinquency of a minor 1 - Criminal trespass-aggravated
3301 CREEKWOOD DR ***Knoll Crest Apartments***	**3**	1 - Assault, domestic fear of bodily injury 1 - Assault, domestic offensive/provocative conduct 1 - Assault, aggravated - deadly weapon - int/kn

Sourced from MNPD ARMS on 8/4/2020 11:03:33 AM. CAD calls retrieved from ECC's Computer Aided Dispatch system. Includes only calls where an officer response was made. Disposition codes 6 (Backup) and 11 (Signal 9) are excluded. Self-initiated calls are excluded. CFS located at hospitals, police precincts, and detention centers are excluded. Arrest information retrieved from the MNPD RMS warrants / arrests database. 1 arrest = 1 body. Includes adult and juvenile arrests. Arrests served by warrants division are excluded. 'Nearby Business' refers to a business establishment in close proximity of the address listed, and is provided for informational purposes only. There is no guarantee that all calls were dispatched to the business listed, because in some cases, multiple business establishments have the same address (e.g. a discount store that also contains a pharmacy). Due to the unique nature of apartment-based reporting, individual unit numbers and the address of the main office for a complex may sometimes both appear in this report.

Midtown Hills Precinct Hot Addresses
Multiple CFS / Arrests at the Same Location, Past 12 Weeks

METROPOLITAN POLICE DEPARTMENT
of Nashville and Davidson County

CFS Location / Nearby Business	Count	Counts - Top Ten Codes
301 28TH AV N ***Parthenon Towers***	**56**	19 - Want Officer for Investigation / Assistance (10-43) 12 - Disorderly Person (10-44) 9 - Domestic Disturbance (10-41)
15180 OLD HICKORY BLVD ***Hickory Point at Brentwood***	**36**	7 - Domestic Disturbance (10-41) 6 - Disorderly Person (10-44) 4 - Want Officer for Investigation / Assistance (10-43)
1501 DEMONBREUN ST ***Comfort Inn***	**33**	16 - Disorderly Person (10-44) 6 - Want Officer for Investigation / Assistance (10-43) 5 - Domestic Disturbance (10-41)
2500 WEST END AV ***Centennial Park***	**32**	9 - Disorderly Person (10-44) 8 - Want Officer for Investigation / Assistance (10-43) 4 - Fight / Assault (10-57)
5242 EDMONDSON PKE ***Bradford Woods Apartments***	**32**	8 - Want Officer for Investigation / Assistance (10-43) 6 - Domestic Disturbance (10-41) 4 - Missing Person (10-75)
1702 WEST END AV ***Twice Daily***	**31**	21 - Disorderly Person (10-44) 7 - Theft (10-50) 1 - Fight / Assault (10-57)
420 WELSHWOOD DR ***Mandolin Apartments***	**30**	21 - Want Officer for Investigation / Assistance (10-43) 3 - Theft (10-50) 2 - Domestic Disturbance (10-41)
455 SWISS AV ***Swiss Ridge & Swiss View Apartments***	**26**	8 - Want Officer for Investigation / Assistance (10-43) 5 - Disorderly Person (10-44) 4 - Shots Fired (10-83)
415 TUSCULUM RD ***McMurray Manor Apartments***	**26**	7 - Suspicious Person (10-40) 6 - Theft (10-50) 5 - Want Officer for Investigation / Assistance (10-43)
2001 8TH AV S ***Exxon***	**26**	13 - Disorderly Person (10-44) 5 - Theft (10-50) 3 - Want Officer for Investigation / Assistance (10-43)
550 HARDING PL ***Caldwell Courts Condominiums***	**25**	9 - Want Officer for Investigation / Assistance (10-43) 6 - Domestic Disturbance (10-41) 1 - Suspicious Person (10-40)
600 WHISPERING HILLS DR ***Audubon Park Apartments***	**25**	7 - Want Officer for Investigation / Assistance (10-43) 6 - Domestic Disturbance (10-41) 3 - Disorderly Person (10-44)
1909 8TH AV S ***MapCo***	**24**	9 - Theft (10-50) 7 - Disorderly Person (10-44) 3 - Want Officer for Investigation / Assistance (10-43)
2817 WEST END AV ***Park Place***	**24**	10 - Burglary - Non-Residence (10-71) 9 - Disorderly Person (10-44) 2 - Want Officer for Investigation / Assistance (10-43)
2017 8TH AV S ***Daily's***	**22**	10 - Theft (10-50) 9 - Disorderly Person (10-44) 2 - Want Officer for Investigation / Assistance (10-43)

Arrest Location	Count	Counts - Top Charges
I 65 N & WEDGEWOOD AVE	**5**	2 - Driv. lic. - no d/l 1 - Assault, domestic bodily injury 1 - Driving- revoked license
I 440 W & HILLSBORO PIKE	**4**	2 - Driv. lic. - no d/l 1 - Fugitive from justice- with warrant 1 - Driving under the influence
ELYSIAN FIELDS RD & NOLENSVILLE PIKE	**3**	2 - Driving under the influence 2 - Driving- suspended license 1 - Poss. or casual exchange-cont.sub.
5621 FRANKLIN PIKE ***Shell Gas Station***	**3**	2 - Failure to be booked 1 - Evading arrest- motor vehicle- risk of injury 1 - Assault, domestic offensive/provocative conduct
1401 CHARLOTTE AVE ***Exxon***	**2**	1 - Driv. lic. - no d/l 1 - Failure to be booked
17TH AVE S & BROADWAY	**2**	1 - Vandalism- $1,000 or less 1 - Driving- revoked license 1 - Assault, domestic offensive/provocative conduct
1800 DIVISION ST ***Home2 Suites by Hilton***	**2**	1 - Resisting stop, frisk, halt, arrest, or search 1 - Public intoxication 1 - Vandalism- $1,000 or less
18TH AVE S & CAPERS AVE	**2**	2 - Burglary- motor vehicle 2 - Juvenile, curfew
2017 8TH AVE S ***Daily's***	**2**	1 - Drug paraphernalia- unlawful use 1 - Theft of merchandise- $1,000 or less 1 - Public intoxication
11TH AVE S & ARGYLE AVE	**2**	2 - Failure to appear- b or c misd. or summons booking 1 - Poss. or casual exchange-cont.sub.
15180 OLD HICKORY BLVD ***Hickory Point at Brentwood***	**2**	1 - Driving under the influence 1 - Harassment - cause emotional distress, intimidate, frighten
5701 EDMONDSON PIKE ***Twice Daily***	**2**	1 - Driv. lic. - no d/l 1 - Driving under the influence
8TH AVE S & SOUTH ST	**2**	2 - Driving under the influence
301 28TH AVE N ***Parthenon Towers***	**2**	2 - Assault, domestic bodily injury 1 - Assault, health care provider - bodily injury 1 - Assault, aggravated - deadly weapon - int/kn
5204 EDMONDSON PIKE ***Brandywine Apartments***	**2**	1 - Assault, domestic bodily injury 1 - Vandalism- $1,000 or less

Sourced from MNPD ARMS on 8/4/2020 11:03:33 AM. CAD calls retrieved from ECC's Computer Aided Dispatch system. Includes only calls where an officer response was made. Disposition codes 6 (Backup) and 11 (Signal 9) are excluded. Self-initiated calls are excluded. CFS located at hospitals, police precincts, and detention centers are excluded. Arrest information retrieved from the MNPD RMS warrants / arrests database. 1 arrest = 1 body. Includes adult and juvenile arrests. Arrests served by warrants division are excluded. 'Nearby Business' refers to a business establishment in close proximity of the address listed, and is provided for informational purposes only. There is no guarantee that all calls were dispatched to the business listed, because in some cases, multiple business establishments have the same address (e.g. a discount store that also contains a pharmacy). Due to the unique nature of apartment-based reporting, individual unit numbers and the address of the main office for a complex may sometimes both appear in this report.

Other Reports

CompStat Weekly Analysis is provided by the Metropolitan Nashville Police Department Crime Analysis Section. This report is intended to be a management and planning tool and does not reflect the official UCR counts for the department.

"When you are asked if you can do a job, tell 'em, 'Certainly I can!' Then get busy and find out how to do it."
- Theodore Roosevelt

Begin Date: 07/26/2020
End Date: 08/01/2020
Week: 31

APR Data

Precinct Assignment	YTD	Last Week
Madison	0	0
Hermitage	228	0
North	1	0
East	120	9
Central	0	0
Midtown Hills	88	0
South	232	7
West	0	0
County	**669**	**16**

APR Initiated by	YTD	Last Week
Dispatched	324	11
Referred by Field Supervisor	3	0
Self Initiated	52	0
Walk In	290	5

Criteria	YTD	Last Week
Met APR Criteria	537	13
Pending Less Than 30 Minutes	90	1
Pending Over 30 Minutes	42	2

Result	YTD	Last Week
Complainant Gone	7	0
Complainant Waiting	274	1
No Answer at Call Back	20	0
Requested Officer Respond	9	0
Reviewed Text of Call With Complainant	359	15

Action Taken	YTD	Last Week
Incident Report Completed	618	13
No Police Action Required	27	3
Sent Back to Pending	24	0

Percent of CFS by Precinct Assignment (YTD)

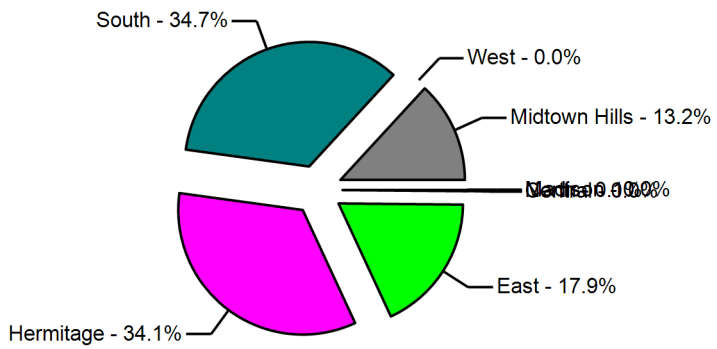

Action Taken (YTD)



Sourced from data entered at each precinct.

Case Preparation Section - Case File Inventory

METROPOLITAN POLICE DEPARTMENT
of Nashville and Davidson County

Most Recent Reporting Period Entered: 7/24/2020

Status	Prior Week	Compstat Week	Change	Same Wk Last Year	Compstat Week	Change
Case Backlog	14	34	58.8 %	87	34	-155.9 %
Avg Number of Days to Complete	10	11	1	10	11	1

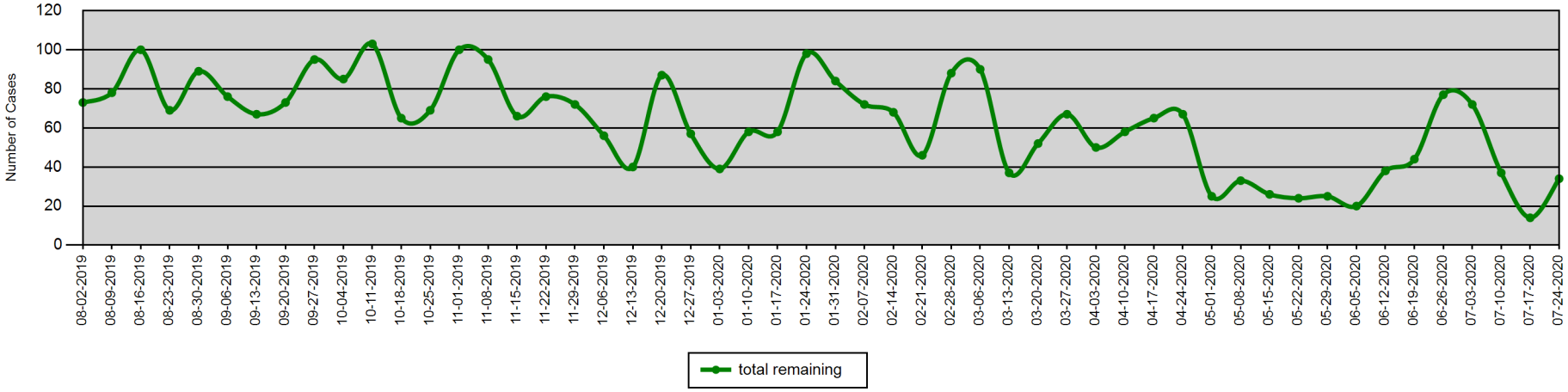

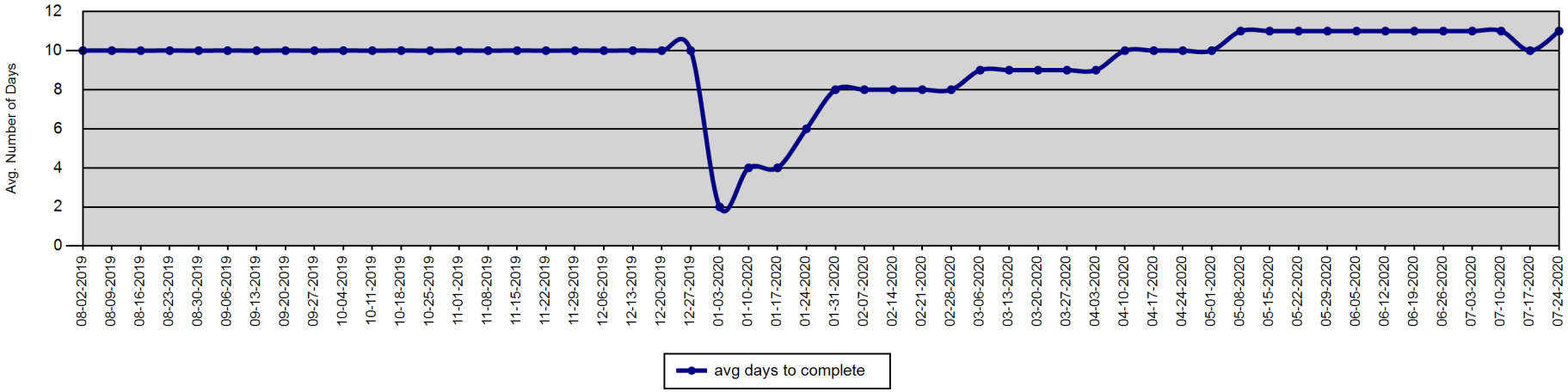

Report created on 8/4/2020 11:03:33 AM. Sources information provided by Case Preparation Division. This report is intended to be a management and planning tool and is not an exact representation of workload.

Court Attendance - 310s Issued by Month

METROPOLITAN POLICE DEPARTMENT
of Nashville and Davidson County

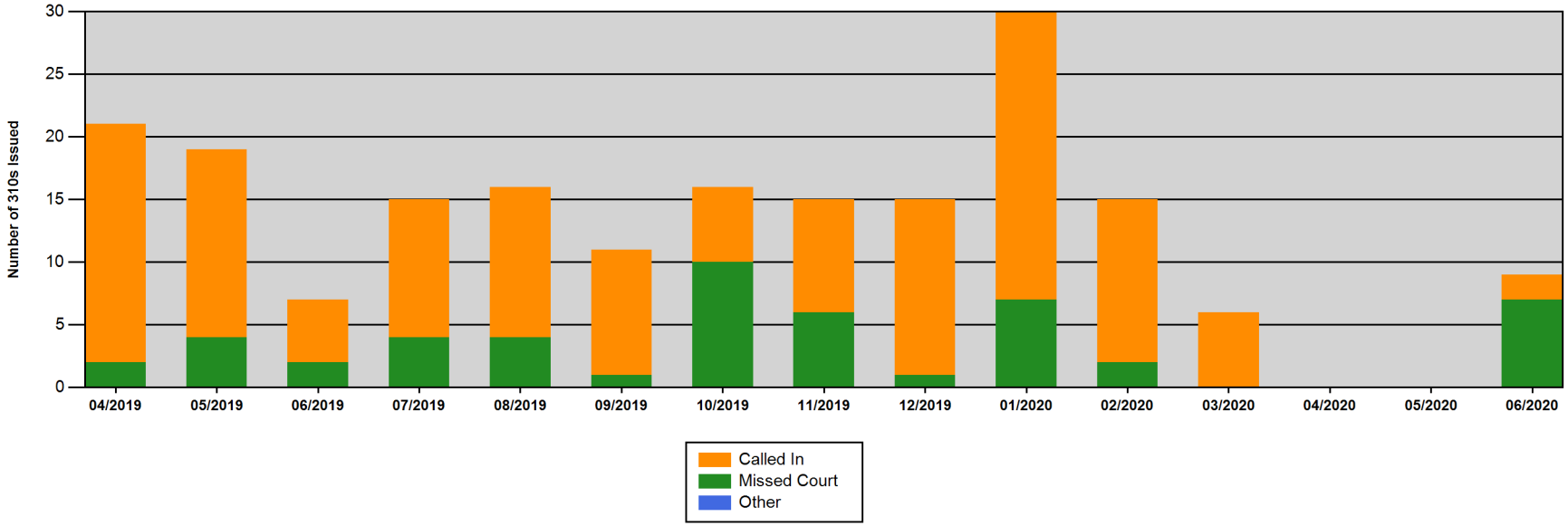

	04/2019	05/2019	06/2019	07/2019	08/2019	09/2019	10/2019	11/2019	12/2019	01/2020	02/2020	03/2020	04/2020	05/2020	06/2020
Called In	19	15	5	11	12	10	6	9	14	23	13	6	0	0	2
Missed Court	2	4	2	4	4	1	10	6	1	7	2	0	0	0	7
Other	0	0	0	0	0	0	0	0	0	0	0	0	0	0	0
Total	**21**	**19**	**7**	**15**	**16**	**11**	**16**	**15**	**15**	**30**	**15**	**6**	**0**	**0**	**9**

Report created on 8/4/2020 11:03:34 AM. MNPD Form 310 is a Notification of Violation of Court Appearance Procedures.

Violations include 'improperly dressed,' 'failed to appear,' 'clocked in, but didn't go to court,' 'late for court,' and 'called with excuse.'

Percentage of Incident Reports Included in CompStat Analysis

METROPOLITAN POLICE DEPARTMENT
of Nashville and Davidson County

Percentage of incident reports entered into ARMS by the following wednesday of each week.

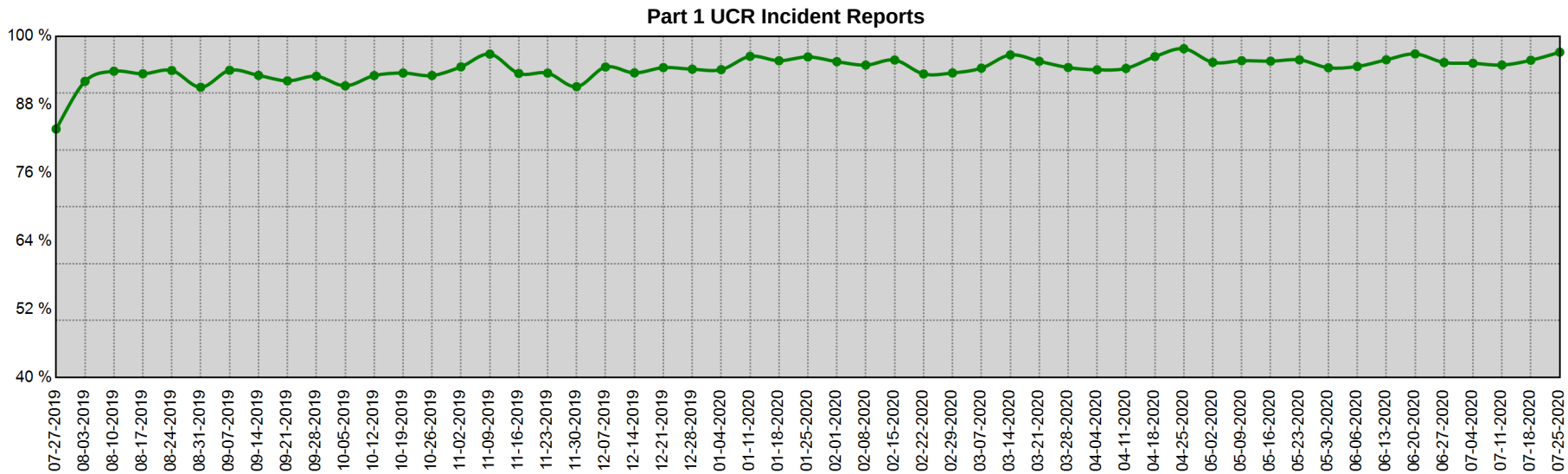

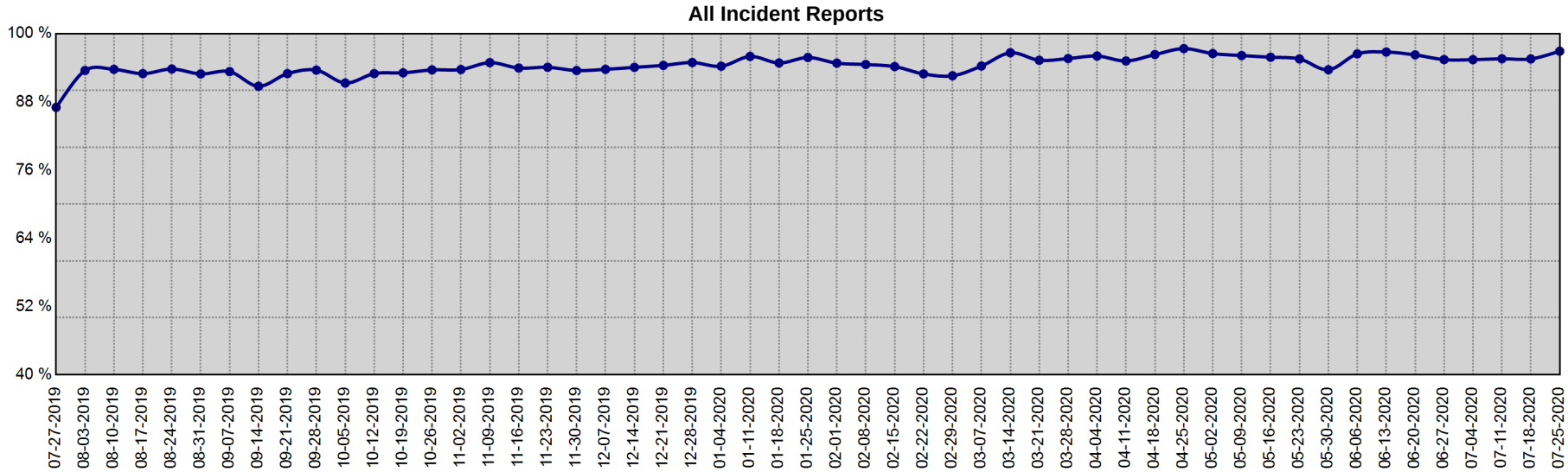

Date Range	Part I UCR Incident Reports			All Incident Reports		
	Min	Max	Mean	Min	Max	Mean
7-27-2019 to 7-25-2020	83.7 %	97.8 %	94.3 %	87.0 %	97.4 %	94.4 %

Information summarized for CompStat week ending 8/1/2020

Sourced from MNPD ARMS on 8/4/2020 11:03:34 AM. The figures above were sourced from incident reports using Uniform Crime Reporting definitions and reporting guidelines, based on the date when the crime was reported. This report is intended to be a management and planning tool and does not reflect the official UCR counts for the department.

Map Section

CompStat Weekly Analysis is provided by the Metropolitan Nashville Police Department Crime Analysis Section. This report is intended to be a management and planning tool and does not reflect the official UCR counts for the department.

"When you are asked if you can do a job, tell 'em, 'Certainly I can!' Then get busy and find out how to do it."
- Theodore Roosevelt

Begin Date: 07/26/2020
End Date: 08/01/2020
Week: 31

YTD Gunshot Victims - Countywide

Gunshot Homicides / Injuries

Zone	Prior YTD	YTD	Change	Percent Change
111	5	2	-3	-60.0%
113	2	0	-2	-100.0%
115	0	1	1	-
117	0	0	0	-
121	0	0	0	-
123	2	1	-1	-50.0%
125	0	2	2	-
211	8	15	7	87.5%
213	0	1	1	-
215	1	0	-1	-100.0%
217	0	0	0	-
221	4	12	8	200.0%
223	9	7	-2	-22.2%
225	5	7	2	40.0%
227	3	2	-1	-33.3%
311	5	7	2	40.0%
313	2	1	-1	-50.0%
315	2	2	0	0.0%
317	2	3	1	50.0%
321	4	4	0	0.0%
323	3	8	5	166.7%
325	2	4	2	100.0%
331	5	1	-4	-80.0%
333	3	5	2	66.7%
335	5	8	3	60.0%
411	0	0	0	-
413	2	0	-2	-100.0%
415	0	0	0	-
421	0	0	0	-
423	1	0	-1	-100.0%
425	1	1	0	0.0%
511	29	18	-11	-37.9%
513	4	8	4	100.0%

Zone	Prior YTD	YTD	Change	Percent Change
515	0	5	5	-
517	1	0	-1	-100.0%
521	3	3	0	0.0%
523	4	12	8	200.0%
525	1	0	-1	-100.0%
531	3	4	1	33.3%
533	3	1	-2	-66.7%
535	2	3	1	50.0%
611	19	15	-4	-21.1%
613	29	10	-19	-65.5%
615	14	17	3	21.4%
617	4	2	-2	-50.0%
621	6	5	-1	-16.7%
623	9	6	-3	-33.3%
625	2	3	1	50.0%
627	0	5	5	-
711	2	4	2	100.0%
713	2	1	-1	-50.0%
715	3	5	2	66.7%
721	5	11	6	120.0%
723	2	2	0	0.0%
725	0	0	0	-
727	1	3	2	200.0%
811	2	2	0	0.0%
813	0	3	3	-
815	2	1	-1	-50.0%
821	3	2	-1	-33.3%
823	0	1	1	-
825	0	2	2	-
831	4	2	-2	-50.0%
833	0	0	0	-
835	0	4	4	-
Total	**235**	**254**	**19**	**8.1%**

YTD, 76.4% of all gunshot homicides and injuries have occurred in 22 MNPD zones, an area that covers 36.0% of the total area of Davidson County.

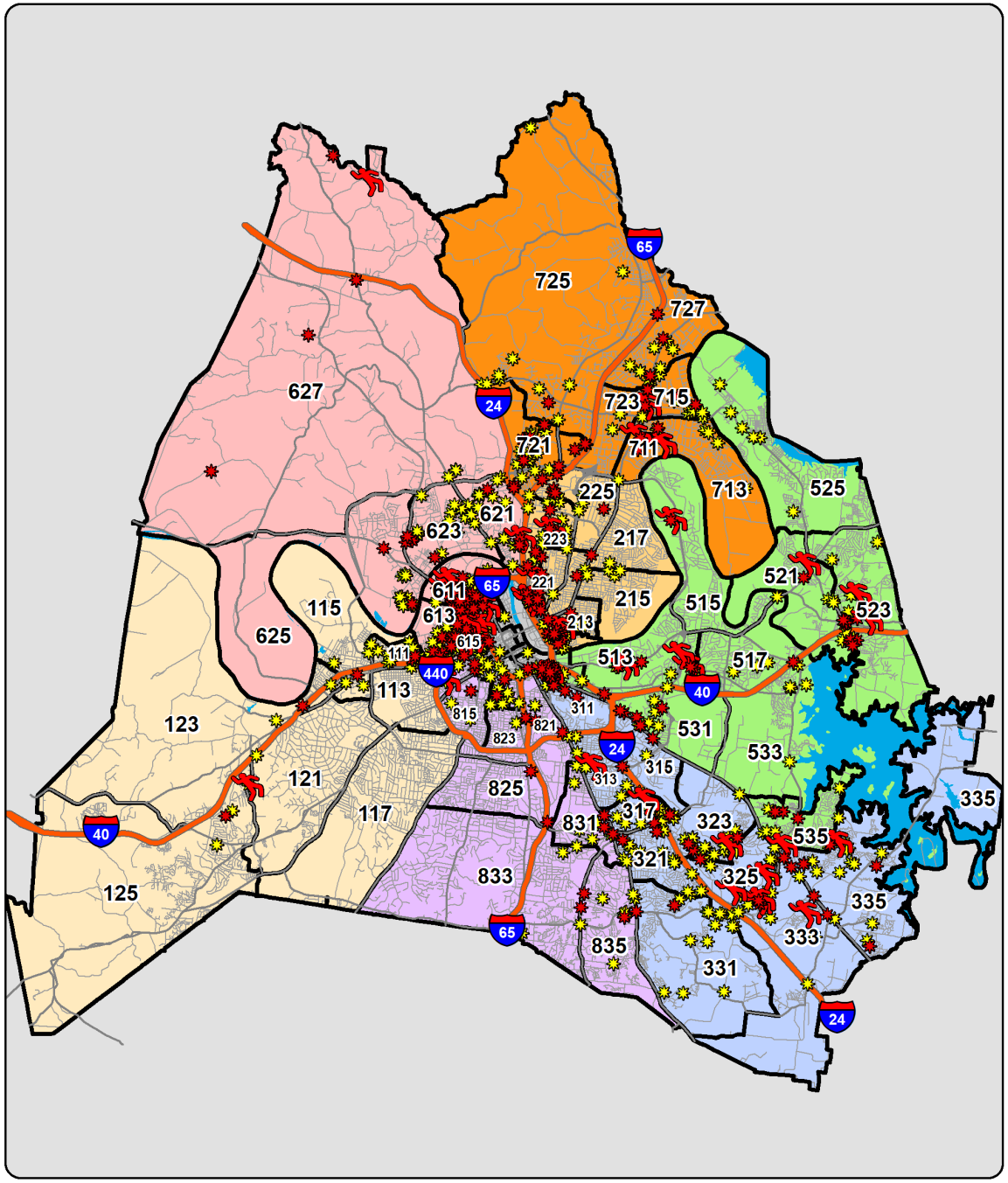

YTD Shootings Gunshot Homicide Gunshot Injury Property Damage Involving Firearm

Sourced from MNPD ARMS on 8/4/2020 11:03:35 AM. The information in this report is sourced from incident reports using UCR definitions and reporting guidelines, based on the date when the crime was reported, and aggregated by incident location. 'Gunshot Homicide / Injury' counts include only violent incidents (homicide, rape, robbery, and aggravated assault) in which one or more victims received a fatal or non-fatal gunshot wound. Suicides, suicide attempts, and accidental shootings are excluded. 'Property Damage' counts include all incidents that (1) include a 'Damage to Property' (NIBRS 290) offense, and (2) list a firearm in the Weapons/Tool' section of the incident report. Unfounded incidents are excluded from these counts. MNPD splits the geography of Davidson County into 1,500+ Reporting Areas (RPA's), ranging in size from 0.003 square miles to 14.9 square miles. The average RPA size is 0.34 square miles.

Gunshot Victims - Countywide (Homicides and Injuries)

Based on date when each incident was reported.

METROPOLITAN POLICE DEPARTMENT
of Nashville and Davidson County

Gunshot Victims (Homicides and Injuries), Annual Totals - Green Line Represents the Previous 16 Year Average

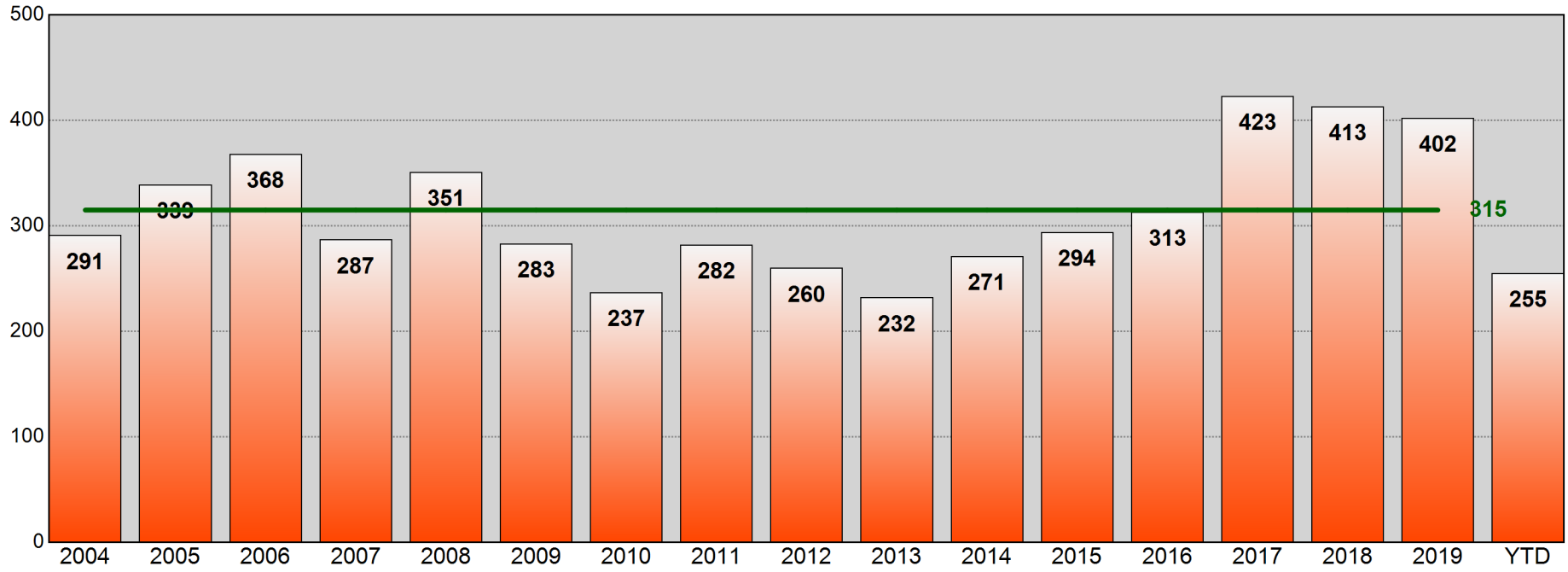

Age of Gunshot Victim
Annual Totals, Past 5 Years

Age	2015	Percent of Total	2016	Percent of Total	2017	Percent of Total	2018	Percent of Total	2019	Percent of Total
0-12	2	0.7%	3	1.0%	5	1.2%	5	1.2%	5	1.2%
13-17	32	10.9%	27	8.6%	49	11.6%	43	10.4%	19	4.7%
18-24	116	39.5%	96	30.7%	137	32.4%	135	32.7%	137	34.1%
25-34	82	27.9%	89	28.4%	128	30.3%	129	31.2%	127	31.6%
35-44	32	10.9%	52	16.6%	52	12.3%	46	11.1%	66	16.4%
45-54	14	4.8%	24	7.7%	29	6.9%	37	9.0%	36	9.0%
55-64	13	4.4%	12	3.8%	14	3.3%	13	3.1%	7	1.7%
65+	2	0.7%	6	1.9%	5	1.2%	4	1.0%	4	1.0%
Unk	1	0.3%	4	1.3%	4	0.9%	1	0.2%	1	0.2%

Age of Gunshot Victim
YTD Comparison

Age	Prior YTD	Percent of Total	YTD	Percent of Total	Change	Percent Change
0-12	3	1.3%	3	1.2%	0	0.0%
13-17	11	4.7%	17	6.7%	6	54.5%
18-24	84	35.7%	79	31.0%	-5	-6.0%
25-34	76	32.3%	76	29.8%	0	0.0%
35-44	35	14.9%	42	16.5%	7	20.0%
45-54	21	8.9%	24	9.4%	3	14.3%
55-64	1	0.4%	9	3.5%	8	800.0%
65+	3	1.3%	2	0.8%	-1	-33.3%
Unk	1	0.4%	3	1.2%	2	200.0%

Information summarized for CompStat week ending 08/01/2020.

Sourced from MNPD ARMS on 8/4/2020 11:03:36 AM. The information in this report is sourced from incident reports using UCR definitions and reporting guidelines, based on report date, aggregated by incident location. Only includes violent incidents (homicide, rape, robbery, and aggravated assault) in which one or more victims received a fatal or non-fatal gunshot wound. Suicides, suicide attempts, and accidental shootings are excluded.

Gunshot Victims (Homicides, Injuries, and Property Damage)

METROPOLITAN POLICE DEPARTMENT
of Nashville and Davidson County

Aggregated by precinct (incident location). Based on date when each incident was reported.

		Rolling Two Week				Rolling Eight Week				YTD				Rolling Twenty-Four Month			
		Prior Week	Last Week	Change	% Change	Prior 4 Weeks	Last 4 Weeks	Change	% Change	Prior YTD	YTD	Change	% Change	Prior 52 Weeks	Last 52 Weeks	Change	% Change
West	Gunshot Homicide	0	0	0	-	0	0	0	-	0	1	1	-	4	3	-1	-25.0%
	Gunshot Injury	0	0	0	-	2	0	-2	-100.0%	9	5	-4	-44.4%	11	8	-3	-27.3%
	Property Damage	0	3	3	-	5	5	0	0.0%	13	27	14	107.7%	21	32	11	52.4%
East	Gunshot Homicide	0	0	0	-	1	1	0	0.0%	3	6	3	100.0%	8	11	3	37.5%
	Gunshot Injury	2	0	-2	-100.0%	4	9	5	125.0%	27	38	11	40.7%	42	55	13	31.0%
	Property Damage	3	0	-3	-100.0%	8	11	3	37.5%	56	55	-1	-1.8%	83	75	-8	-9.6%
South	Gunshot Homicide	0	0	0	-	3	1	-2	-66.7%	5	10	5	100.0%	14	13	-1	-7.1%
	Gunshot Injury	3	0	-3	-100.0%	10	5	-5	-50.0%	28	34	6	21.4%	48	59	11	22.9%
	Property Damage	6	2	-4	-66.7%	17	23	6	35.3%	87	112	25	28.7%	167	159	-8	-4.8%
Central	Gunshot Homicide	0	0	0	-	0	0	0	-	1	0	-1	-100.0%	1	0	-1	-100.0%
	Gunshot Injury	0	0	0	-	0	0	0	-	3	1	-2	-66.7%	7	6	-1	-14.3%
	Property Damage	0	1	1	-	1	3	2	200.0%	3	7	4	133.3%	6	9	3	50.0%
Hermitage	Gunshot Homicide	1	1	0	0.0%	2	3	1	50.0%	6	9	3	50.0%	13	11	-2	-15.4%
	Gunshot Injury	2	3	1	50.0%	10	12	2	20.0%	44	45	1	2.3%	65	69	4	6.2%
	Property Damage	2	3	1	50.0%	20	9	-11	-55.0%	42	81	39	92.9%	71	100	29	40.8%
North	Gunshot Homicide	0	0	0	-	2	0	-2	-100.0%	11	12	1	9.1%	17	25	8	47.1%
	Gunshot Injury	0	1	1	-	14	3	-11	-78.6%	72	51	-21	-29.2%	108	92	-16	-14.8%
	Property Damage	5	2	-3	-60.0%	27	25	-2	-7.4%	115	125	10	8.7%	181	187	6	3.3%
Madison	Gunshot Homicide	0	0	0	-	1	1	0	0.0%	2	3	1	50.0%	5	5	0	0.0%
	Gunshot Injury	0	0	0	-	5	2	-3	-60.0%	13	23	10	76.9%	26	32	6	23.1%
	Property Damage	1	0	-1	-100.0%	11	10	-1	-9.1%	51	67	16	31.4%	87	95	8	9.2%
Midtown Hills	Gunshot Homicide	0	0	0	-	0	0	0	-	2	1	-1	-50.0%	2	3	1	50.0%
	Gunshot Injury	1	0	-1	-100.0%	3	3	0	0.0%	9	16	7	77.8%	23	29	6	26.1%
	Property Damage	1	2	1	100.0%	8	9	1	12.5%	21	43	22	104.8%	41	66	25	61.0%
Unknown	Gunshot Homicide	0	0	0	-	0	0	0	-	0	0	0	-	0	0	0	-
	Gunshot Injury	0	0	0	-	0	0	0	-	0	0	0	-	0	0	0	-
	Property Damage	0	1	1	-	0	1	1	-	0	1	1	-	0	1	1	-
County	Gunshot Homicide	1	1	0	0.0%	9	6	-3	-33.3%	30	42	12	40.0%	64	71	7	10.9%
	Gunshot Injury	8	4	-4	-50.0%	48	34	-14	-29.2%	205	213	8	3.9%	330	350	20	6.1%
	Property Damage	18	14	-4	-22.2%	97	96	-1	-1.0%	388	518	130	33.5%	657	724	67	10.2%

Information summarized for CompStat week ending 08/01/2020.

Sourced from MNPD ARMS on 8/4/2020 11:03:36 AM. The information in this report is sourced from incident reports using UCR definitions and reporting guidelines, based on report date, aggregated by incident location. Only includes violent incidents (homicide, rape, robbery, and aggravated assault) in which one or more victims received a fatal or non-fatal gunshot wound. Suicides, suicide attempts, and accidental shootings are excluded.

YTD Gunshot Victims - West Precinct

Gunshot Homicides / Injuries				
Zone	Prior YTD	YTD	Change	Percent Change
111	5	2	-3	-60.0%
113	2	0	-2	-100.0%
115	0	1	1	-
117	0	0	0	-
121	0	0	0	-
123	2	1	-1	-50.0%
125	0	2	2	-
Total	**9**	**6**	**-3**	**-33.3%**

Property Damage with Firearm				
Zone	Prior YTD	YTD	Change	Percent Change
111	7	15	8	114.3%
113	1	0	-1	-100.0%
115	0	4	4	-
117	0	0	0	-
121	0	2	2	-
123	4	3	-1	-25.0%
125	1	3	2	200.0%
Total	**13**	**27**	**14**	**107.7%**

Age of Victim - Gunshot Homicides / Injuries						
Age	Prior YTD	Percent of Total	YTD	Percent of Total	Change	Percent Change
0-12	0	0.0%	0	0.0%	0	-
13-17	4	44.4%	0	0.0%	-4	-100.0%
18-24	1	11.1%	2	33.3%	1	100.0%
25-34	3	33.3%	3	50.0%	0	0.0%
35-44	1	11.1%	0	0.0%	-1	-100.0%
45-54	0	0.0%	0	0.0%	0	-
55-64	0	0.0%	1	16.7%	1	-
65+	0	0.0%	0	0.0%	0	-

Annual Totals - Gunshot Homicides / Injuries

Green Line Represents the Previous 16 Year Average

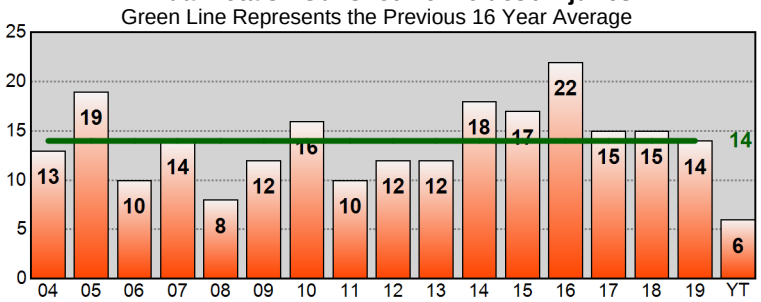

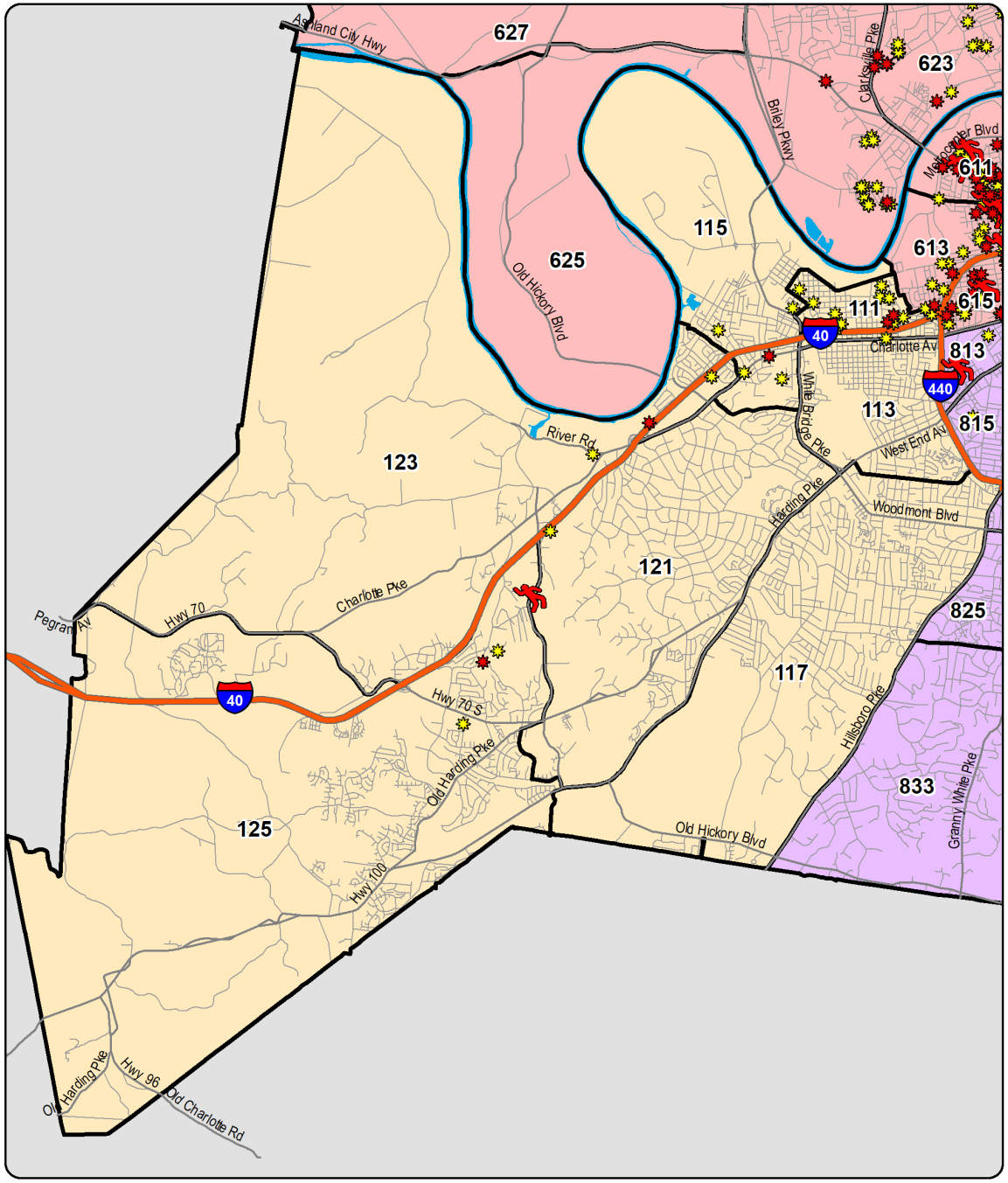

YTD Shootings Gunshot Homicide Gunshot Injury Property Damage Involving Firearm

Sourced from MNPD ARMS on 8/4/2020 11:03:36 AM. The information in this report is sourced from incident reports using UCR definitions and reporting guidelines, based on the date when the crime was reported, and aggregated by incident location. 'Gunshot Homicide / Injury' counts include only violent incidents (homicide, rape, robbery, and aggravated assault) in which one or more victims received a fatal or non-fatal gunshot wound. Suicides, suicide attempts, and accidental shootings are excluded. 'Property Damage' counts include all incidents that (1) include a 'Damage to Property' (NIBRS 290) offense, and (2) list a firearm in the Weapons/Tool' section of the incident report. Unfounded incidents are excluded from these counts.

YTD Gunshot Victims - East Precinct

Gunshot Homicides / Injuries				
Zone	Prior YTD	YTD	Change	Percent Change
211	8	15	7	87.5%
213	0	1	1	-
215	1	0	-1	-100.0%
217	0	0	0	-
221	4	12	8	200.0%
223	9	7	-2	-22.2%
225	5	7	2	40.0%
227	3	2	-1	-33.3%
Total	**30**	**44**	**14**	**46.7%**

Property Damage with Firearm				
Zone	Prior YTD	YTD	Change	Percent Change
211	11	13	2	18.2%
213	1	1	0	0.0%
215	6	3	-3	-50.0%
217	2	3	1	50.0%
221	9	7	-2	-22.2%
223	11	18	7	63.6%
225	10	8	-2	-20.0%
227	6	2	-4	-66.7%
Total	**56**	**55**	**-1**	**-1.8%**

Age of Victim - Gunshot Homicides / Injuries

Age	Prior YTD	Percent of Total	YTD	Percent of Total	Change	Percent Change
0-12	1	3.3%	1	2.3%	0	0.0%
13-17	1	3.3%	3	6.8%	2	200.0%
18-24	8	26.7%	15	34.1%	7	87.5%
25-34	12	40.0%	18	40.9%	6	50.0%
35-44	4	13.3%	3	6.8%	-1	-25.0%
45-54	4	13.3%	3	6.8%	-1	-25.0%
55-64	0	0.0%	1	2.3%	1	-
65+	0	0.0%	0	0.0%	0	-

Annual Totals - Gunshot Homicides / Injuries

Green Line Represents the Previous 16 Year Average

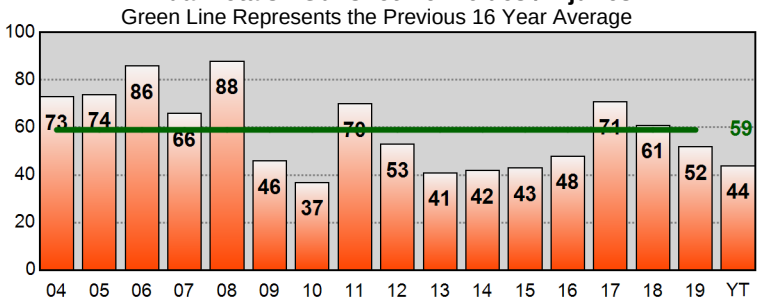

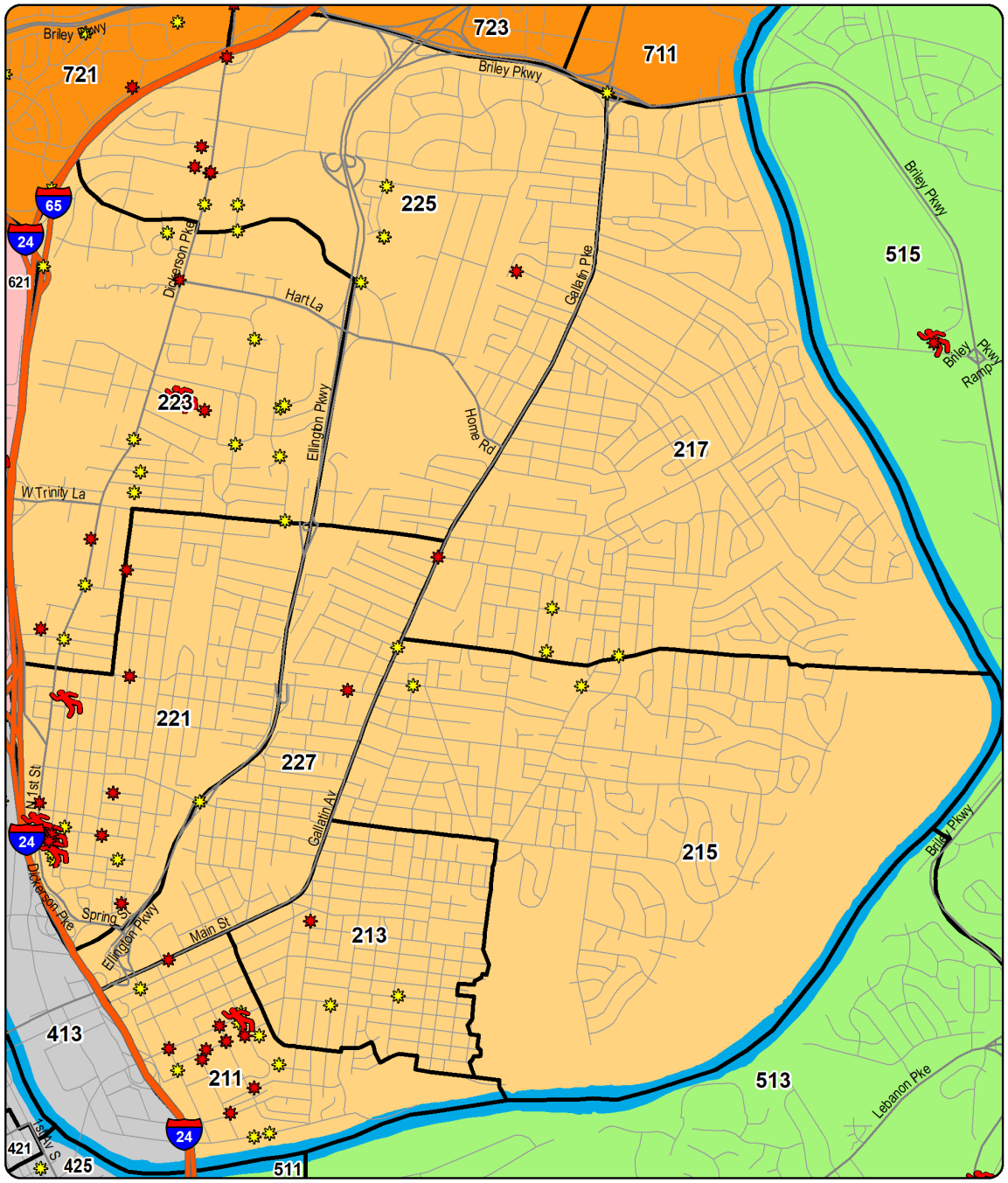

YTD Shootings Gunshot Homicide Gunshot Injury Property Damage Involving Firearm

Sourced from MNPD ARMS on 8/4/2020 11:03:37 AM. The information in this report is sourced from incident reports using UCR definitions and reporting guidelines, based on the date when the crime was reported, and aggregated by incident location. 'Gunshot Homicide / Injury' counts include only violent incidents (homicide, rape, robbery, and aggravated assault) in which one or more victims received a fatal or non-fatal gunshot wound. Suicides, suicide attempts, and accidental shootings are excluded. 'Property Damage' counts include all incidents that (1) include a 'Damage to Property' (NIBRS 290) offense, and (2) list a firearm in the Weapons/Tool' section of the incident report. Unfounded incidents are excluded from these counts.

YTD Gunshot Victims - South Precinct

Gunshot Homicides / Injuries				
Zone	Prior YTD	YTD	Change	Percent Change
311	5	7	2	40.0%
313	2	1	-1	-50.0%
315	2	2	0	0.0%
317	2	3	1	50.0%
321	4	4	0	0.0%
323	3	8	5	166.7%
325	2	4	2	100.0%
331	5	1	-4	-80.0%
333	3	5	2	66.7%
335	5	8	3	60.0%
Total	**33**	**43**	**10**	**30.3%**

Property Damage with Firearm				
Zone	Prior YTD	YTD	Change	Percent Change
311	2	2	0	0.0%
313	3	5	2	66.7%
315	4	2	-2	-50.0%
317	14	12	-2	-14.3%
321	8	17	9	112.5%
323	11	18	7	63.6%
325	16	15	-1	-6.3%
331	11	13	2	18.2%
333	11	9	-2	-18.2%
335	7	19	12	171.4%
Total	**87**	**112**	**25**	**28.7%**

Age of Victim - Gunshot Homicides / Injuries						
Age	Prior YTD	Percent of Total	YTD	Percent of Total	Change	Percent Change
0-12	0	0.0%	0	0.0%	0	-
13-17	1	3.0%	5	11.4%	4	400.0%
18-24	10	30.3%	20	45.5%	10	100.0%
25-34	12	36.4%	8	18.2%	-4	-33.3%
35-44	3	9.1%	6	13.6%	3	100.0%
45-54	4	12.1%	5	11.4%	1	25.0%
55-64	0	0.0%	0	0.0%	0	-
65+	2	6.1%	0	0.0%	-2	-100.0%
Unk	1	3.0%	0	0.0%	-1	-100.0%

Annual Totals - Gunshot Homicides / Injuries
Green Line Represents the Previous 16 Year Average

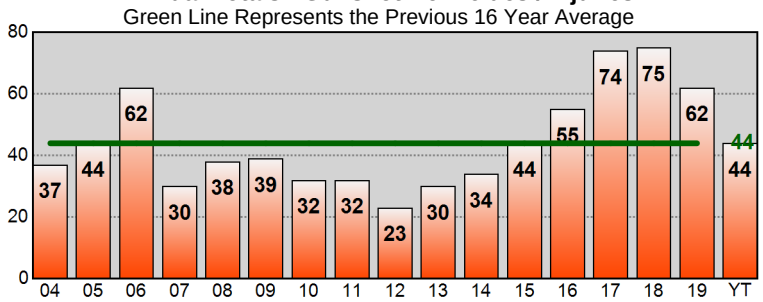

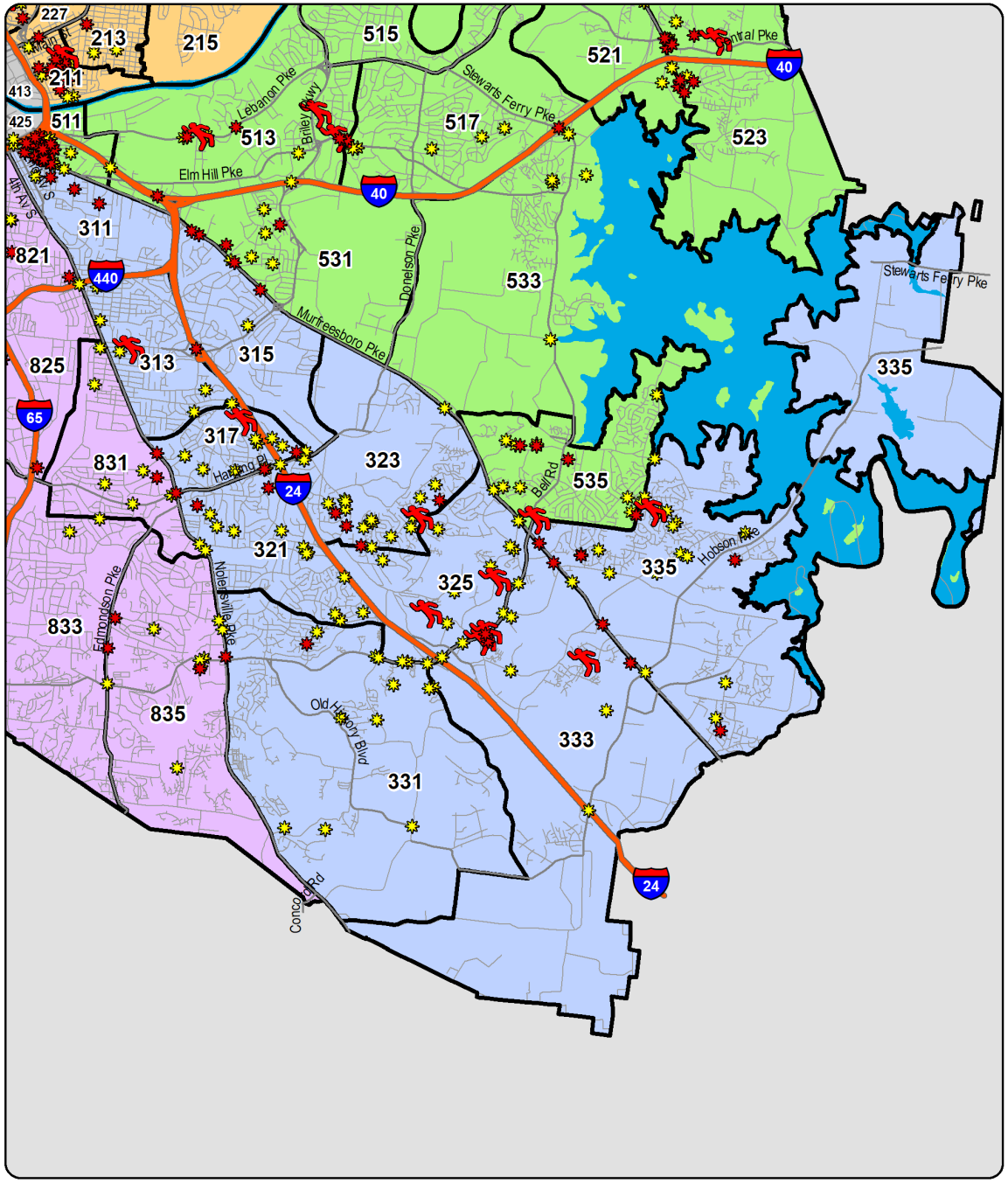

YTD Shootings Gunshot Homicide Gunshot Injury Property Damage Involving Firearm

Sourced from MNPD ARMS on 8/4/2020 11:03:38 AM. The information in this report is sourced from incident reports using UCR definitions and reporting guidelines, based on the date when the crime was reported, and aggregated by incident location. 'Gunshot Homicide / Injury' counts include only violent incidents (homicide, rape, robbery, and aggravated assault) in which one or more victims received a fatal or non-fatal gunshot wound. Suicides, suicide attempts, and accidental shootings are excluded. 'Property Damage' counts include all incidents that (1) include a 'Damage to Property' (NIBRS 290) offense, and (2) list a firearm in the Weapons/Tool' section of the incident report. Unfounded incidents are excluded from these counts.

YTD Gunshot Victims - Central Precinct

Gunshot Homicides / Injuries				
Zone	Prior YTD	YTD	Change	Percent Change
411	0	0	0	-
413	2	0	-2	-100.0%
415	0	0	0	-
421	0	0	0	-
423	1	0	-1	-100.0%
425	1	1	0	0.0%
Total	**4**	**1**	**-3**	**-75.0%**

Property Damage with Firearm				
Zone	Prior YTD	YTD	Change	Percent Change
411	0	1	1	-
413	2	2	0	0.0%
415	0	0	0	-
421	0	0	0	-
423	1	1	0	0.0%
425	0	3	3	-
Total	**3**	**7**	**4**	**133.3%**

Age of Victim - Gunshot Homicides / Injuries						
Age	Prior YTD	Percent of Total	YTD	Percent of Total	Change	Percent Change
0-12	0	0.0%	0	0.0%	0	-
13-17	0	0.0%	0	0.0%	0	-
18-24	0	0.0%	0	0.0%	0	-
25-34	1	25.0%	0	0.0%	-1	-100.0%
35-44	3	75.0%	1	100.0%	-2	-66.7%
45-54	0	0.0%	0	0.0%	0	-
55-64	0	0.0%	0	0.0%	0	-
65+	0	0.0%	0	0.0%	0	-

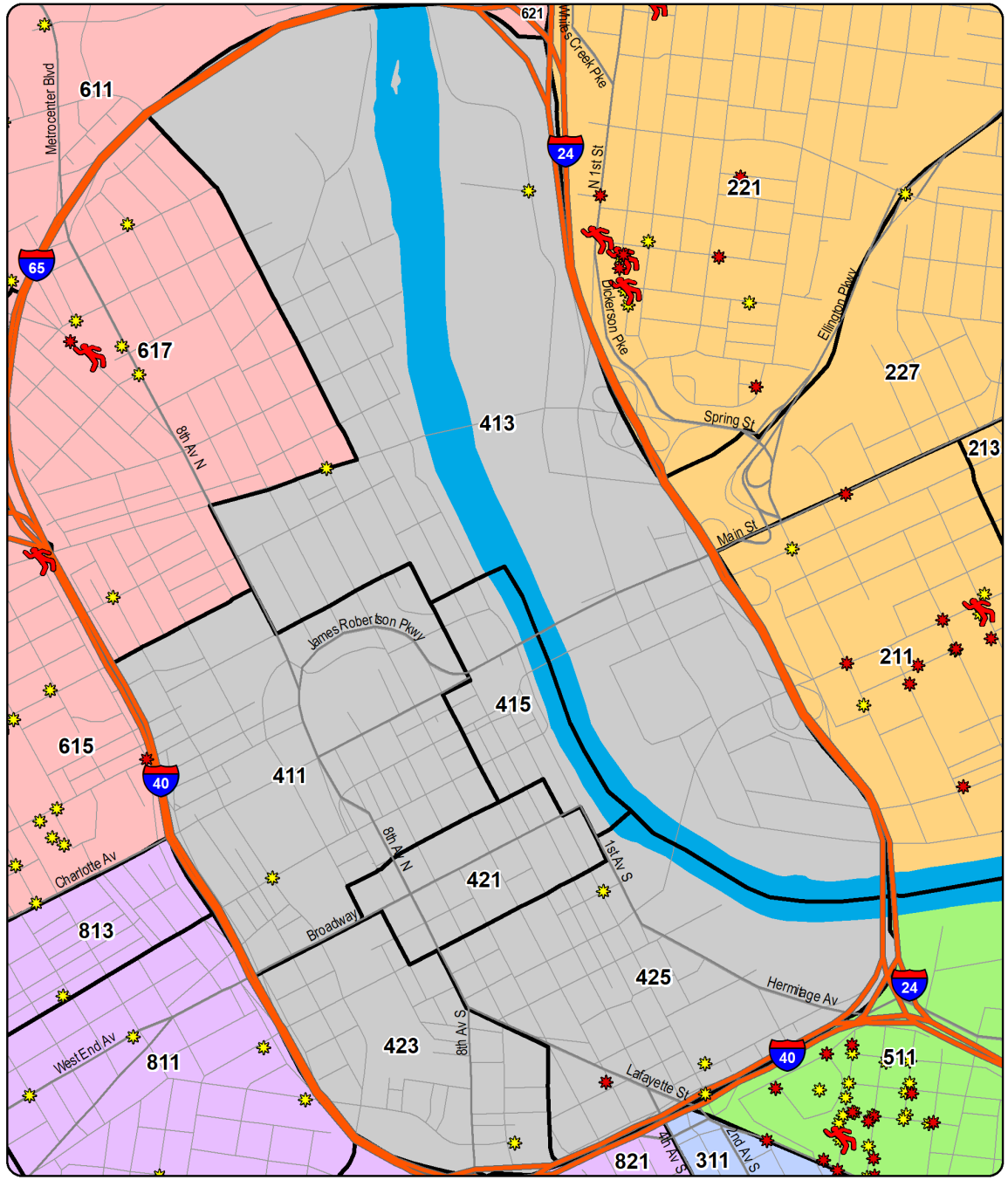

YTD Shootings Gunshot Homicide Gunshot Injury Property Damage Involving Firearm

Annual Totals - Gunshot Homicides / Injuries

Green Line Represents the Previous 16 Year Average

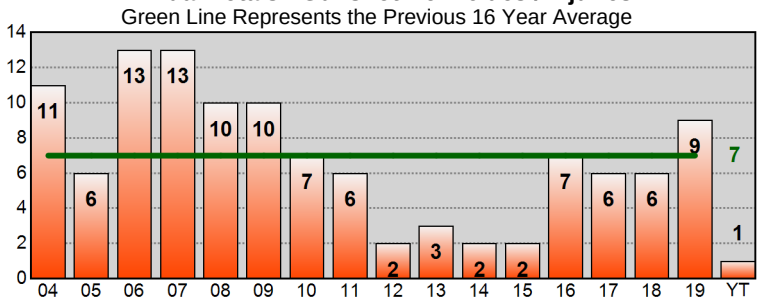

Sourced from MNPD ARMS on 8/4/2020 11:03:39 AM. The information in this report is sourced from incident reports using UCR definitions and reporting guidelines, based on the date when the crime was reported, and aggregated by incident location. 'Gunshot Homicide / Injury' counts include only violent incidents (homicide, rape, robbery, and aggravated assault) in which one or more victims received a fatal or non-fatal gunshot wound. Suicides, suicide attempts, and accidental shootings are excluded. 'Property Damage' counts include all incidents that (1) include a 'Damage to Property' (NIBRS 290) offense, and (2) list a firearm in the Weapons/Tool' section of the incident report. Unfounded incidents are excluded from these counts.

YTD Gunshot Victims - Hermitage Precinct

Gunshot Homicides / Injuries				
Zone	Prior YTD	YTD	Change	Percent Change
511	29	18	-11	-37.9%
513	4	8	4	100.0%
515	0	5	5	-
517	1	0	-1	-100.0%
521	3	3	0	0.0%
523	4	12	8	200.0%
525	1	0	-1	-100.0%
531	3	4	1	33.3%
533	3	1	-2	-66.7%
535	2	3	1	50.0%
Total	**50**	**54**	**4**	**8.0%**

Property Damage with Firearm				
Zone	Prior YTD	YTD	Change	Percent Change
511	8	25	17	212.5%
513	1	6	5	500.0%
515	2	0	-2	-100.0%
517	1	6	5	500.0%
521	3	4	1	33.3%
523	7	13	6	85.7%
525	1	6	5	500.0%
531	5	4	-1	-20.0%
533	3	5	2	66.7%
535	11	12	1	9.1%
Total	**42**	**81**	**39**	**92.9%**

Age of Victim - Gunshot Homicides / Injuries						
Age	Prior YTD	Percent of Total	YTD	Percent of Total	Change	Percent Change
0-12	1	2.0%	2	3.7%	1	100.0%
13-17	2	4.0%	2	3.7%	0	0.0%
18-24	16	32.0%	16	29.6%	0	0.0%
25-34	18	36.0%	17	31.5%	-1	-5.6%
35-44	10	20.0%	12	22.2%	2	20.0%
45-54	3	6.0%	3	5.6%	0	0.0%
55-64	0	0.0%	1	1.9%	1	-
65+	0	0.0%	1	1.9%	1	-

Annual Totals - Gunshot Homicides / Injuries

Green Line Represents the Previous 16 Year Average

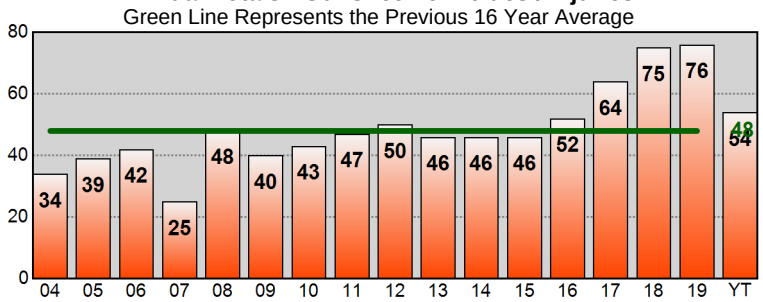

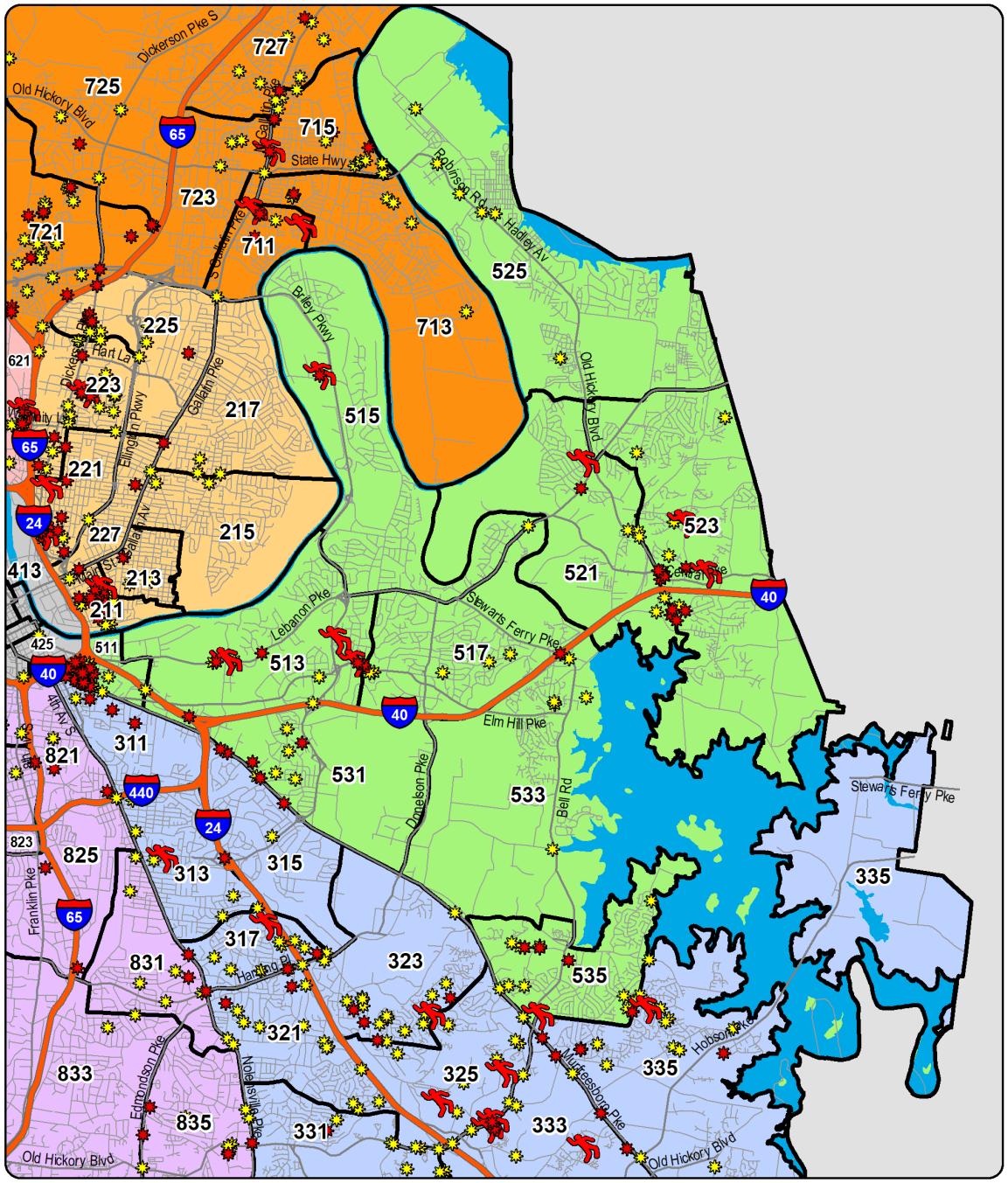

YTD Shootings Gunshot Homicide Gunshot Injury Property Damage Involving Firearm

Sourced from MNPD ARMS on 8/4/2020 11:03:39 AM. The information in this report is sourced from incident reports using UCR definitions and reporting guidelines, based on the date when the crime was reported, and aggregated by incident location. 'Gunshot Homicide / Injury' counts include only violent incidents (homicide, rape, robbery, and aggravated assault) in which one or more victims received a fatal or non-fatal gunshot wound. Suicides, suicide attempts, and accidental shootings are excluded. 'Property Damage' counts include all incidents that (1) include a 'Damage to Property' (NIBRS 290) offense, and (2) list a firearm in the Weapons/Tool' section of the incident report. Unfounded incidents are excluded from these counts.

YTD Gunshot Victims - North Precinct

Gunshot Homicides / Injuries				
Zone	Prior YTD	YTD	Change	Percent Change
611	19	15	-4	-21.1%
613	29	10	-19	-65.5%
615	14	17	3	21.4%
617	4	2	-2	-50.0%
621	6	5	-1	-16.7%
623	9	6	-3	-33.3%
625	2	3	1	50.0%
627	0	5	5	-
Total	**83**	**63**	**-20**	**-24.1%**

Property Damage with Firearm				
Zone	Prior YTD	YTD	Change	Percent Change
611	38	31	-7	-18.4%
613	18	20	2	11.1%
615	12	15	3	25.0%
617	8	5	-3	-37.5%
621	19	17	-2	-10.5%
623	8	22	14	175.0%
625	9	12	3	33.3%
627	3	3	0	0.0%
Total	**115**	**125**	**10**	**8.7%**

Age of Victim - Gunshot Homicides / Injuries						
Age	Prior YTD	Percent of Total	YTD	Percent of Total	Change	Percent Change
0-12	1	1.2%	0	0.0%	-1	-100.0%
13-17	2	2.4%	4	6.3%	2	100.0%
18-24	39	47.0%	13	20.6%	-26	-66.7%
25-34	23	27.7%	15	23.8%	-8	-34.8%
35-44	9	10.8%	15	23.8%	6	66.7%
45-54	7	8.4%	11	17.5%	4	57.1%
55-64	1	1.2%	3	4.8%	2	200.0%
65+	1	1.2%	0	0.0%	-1	-100.0%
Unk	0	0.0%	2	3.2%	2	-

Annual Totals - Gunshot Homicides / Injuries

Green Line Represents the Previous 16 Year Average

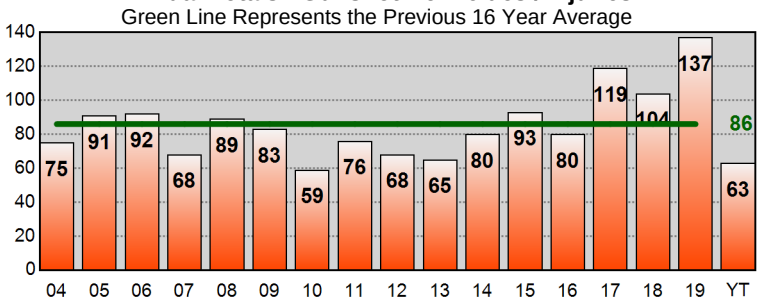

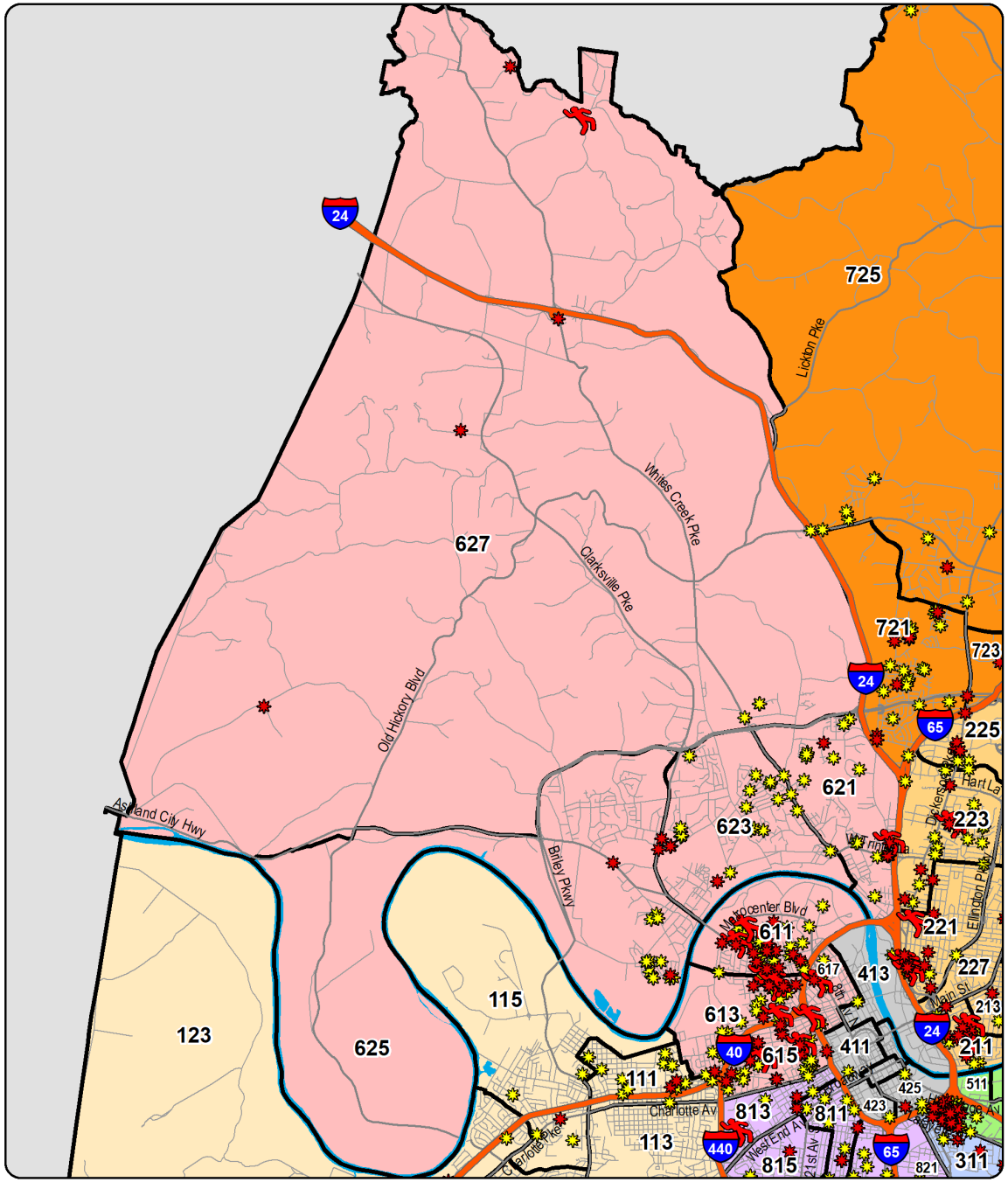

YTD Shootings Gunshot Homicide Gunshot Injury Property Damage Involving Firearm

Sourced from MNPD ARMS on 8/4/2020 11:03:39 AM. The information in this report is sourced from incident reports using UCR definitions and reporting guidelines, based on the date when the crime was reported, and aggregated by incident location. 'Gunshot Homicide / Injury' counts include only violent incidents (homicide, rape, robbery, and aggravated assault) in which one or more victims received a fatal or non-fatal gunshot wound. Suicides, suicide attempts, and accidental shootings are excluded. 'Property Damage' counts include all incidents that (1) include a 'Damage to Property' (NIBRS 290) offense, and (2) list a firearm in the Weapons/Tool' section of the incident report. Unfounded incidents are excluded from these counts.

YTD Gunshot Victims - Madison Precinct

Gunshot Homicides / Injuries

Zone	Prior YTD	YTD	Change	Percent Change
711	2	4	2	100.0%
713	2	1	-1	-50.0%
715	3	5	2	66.7%
721	5	11	6	120.0%
723	2	2	0	0.0%
725	0	0	0	-
727	1	3	2	200.0%
Total	**15**	**26**	**11**	**73.3%**

Property Damage with Firearm

Zone	Prior YTD	YTD	Change	Percent Change
711	2	2	0	0.0%
713	4	6	2	50.0%
715	7	15	8	114.3%
721	20	20	0	0.0%
723	3	4	1	33.3%
725	5	11	6	120.0%
727	9	9	0	0.0%
Total	**50**	**67**	**17**	**34.0%**

Age of Victim - Gunshot Homicides / Injuries

Age	Prior YTD	Percent of Total	YTD	Percent of Total	Change	Percent Change
0-12	0	0.0%	0	0.0%	0	-
13-17	1	6.7%	2	7.7%	1	100.0%
18-24	8	53.3%	7	26.9%	-1	-12.5%
25-34	2	13.3%	9	34.6%	7	350.0%
35-44	3	20.0%	2	7.7%	-1	-33.3%
45-54	1	6.7%	2	7.7%	1	100.0%
55-64	0	0.0%	2	7.7%	2	-
65+	0	0.0%	1	3.8%	1	-
Unk	0	0.0%	1	3.8%	1	-

Annual Totals - Gunshot Homicides / Injuries

Green Line Represents the Previous 16 Year Average

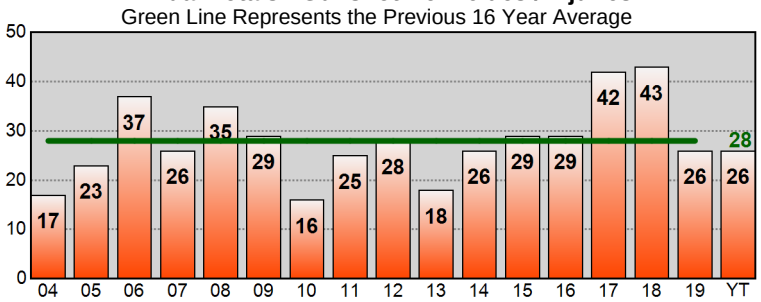

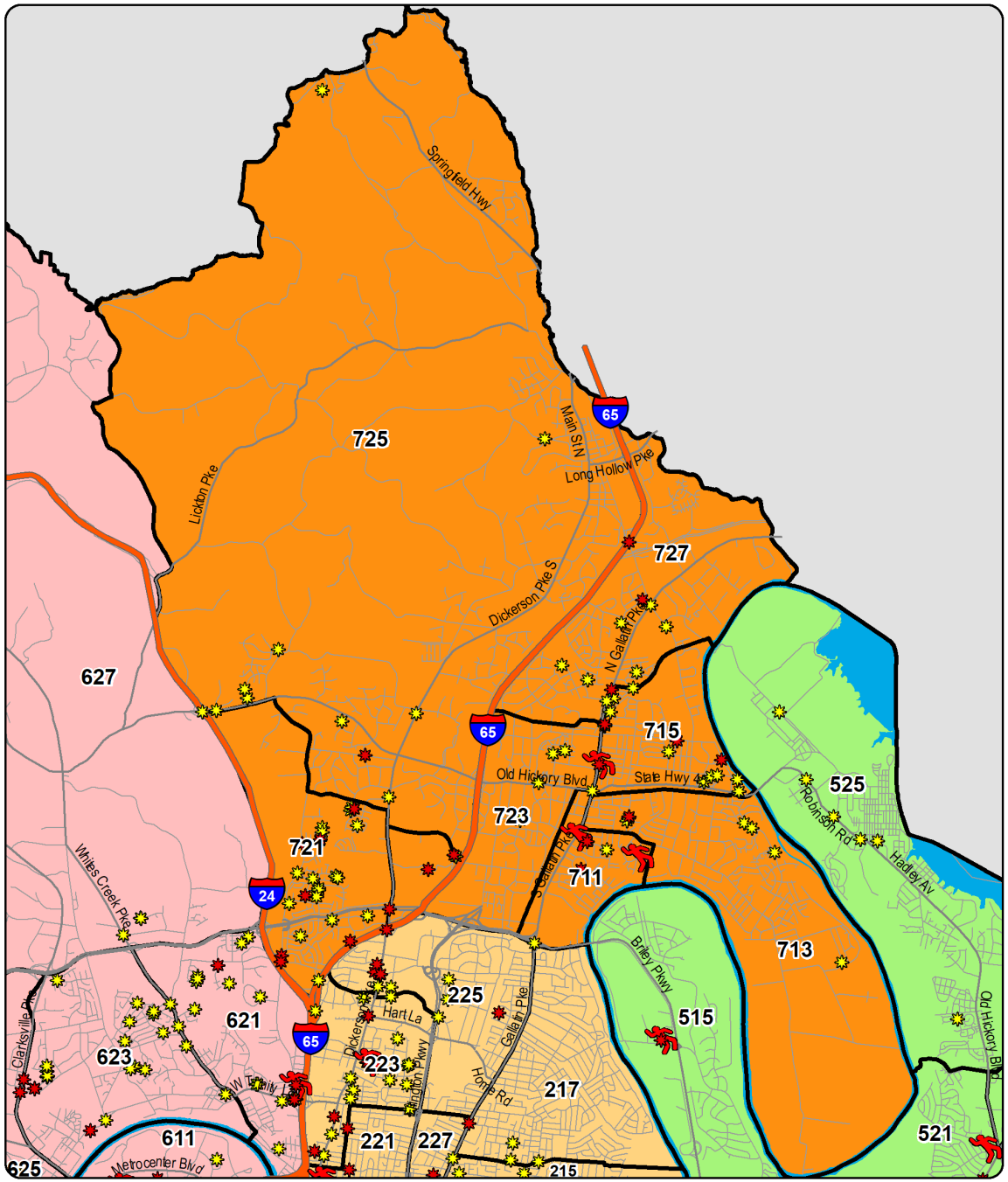

YTD Shootings Gunshot Homicide Gunshot Injury Property Damage Involving Firearm

Sourced from MNPD ARMS on 8/4/2020 11:03:41 AM. The information in this report is sourced from incident reports using UCR definitions and reporting guidelines, based on the date when the crime was reported, and aggregated by incident location. 'Gunshot Homicide / Injury' counts include only violent incidents (homicide, rape, robbery, and aggravated assault) in which one or more victims received a fatal or non-fatal gunshot wound. Suicides, suicide attempts, and accidental shootings are excluded. 'Property Damage' counts include all incidents that (1) include a 'Damage to Property' (NIBRS 290) offense, and (2) list a firearm in the Weapons/Tool' section of the incident report. Unfounded incidents are excluded from these counts.

YTD Gunshot Victims - Midtown Hills Precinct

Gunshot Homicides / Injuries				
Zone	Prior YTD	YTD	Change	Percent Change
811	2	2	0	0.0%
813	0	3	3	-
815	2	1	-1	-50.0%
821	3	2	-1	-33.3%
823	0	1	1	-
825	0	2	2	-
831	4	2	-2	-50.0%
833	0	0	0	-
835	0	4	4	-
Total	**11**	**17**	**6**	**54.5%**

Property Damage with Firearm				
Zone	Prior YTD	YTD	Change	Percent Change
811	5	6	1	20.0%
813	2	3	1	50.0%
815	0	2	2	-
821	2	7	5	250.0%
823	1	3	2	200.0%
825	2	0	-2	-100.0%
831	7	11	4	57.1%
833	0	3	3	-
835	2	7	5	250.0%
Total	**21**	**42**	**21**	**100.0%**

Age of Victim - Gunshot Homicides / Injuries						
Age	Prior YTD	Percent of Total	YTD	Percent of Total	Change	Percent Change
0-12	0	0.0%	0	0.0%	0	-
13-17	0	0.0%	1	5.9%	1	-
18-24	2	18.2%	6	35.3%	4	200.0%
25-34	5	45.5%	6	35.3%	1	20.0%
35-44	2	18.2%	3	17.6%	1	50.0%
45-54	2	18.2%	0	0.0%	-2	-100.0%
55-64	0	0.0%	1	5.9%	1	-
65+	0	0.0%	0	0.0%	0	-

Annual Totals - Gunshot Homicides / Injuries

Green Line Represents the Previous 16 Year Average

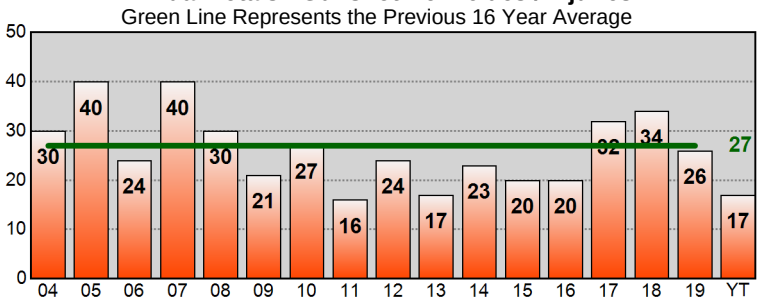

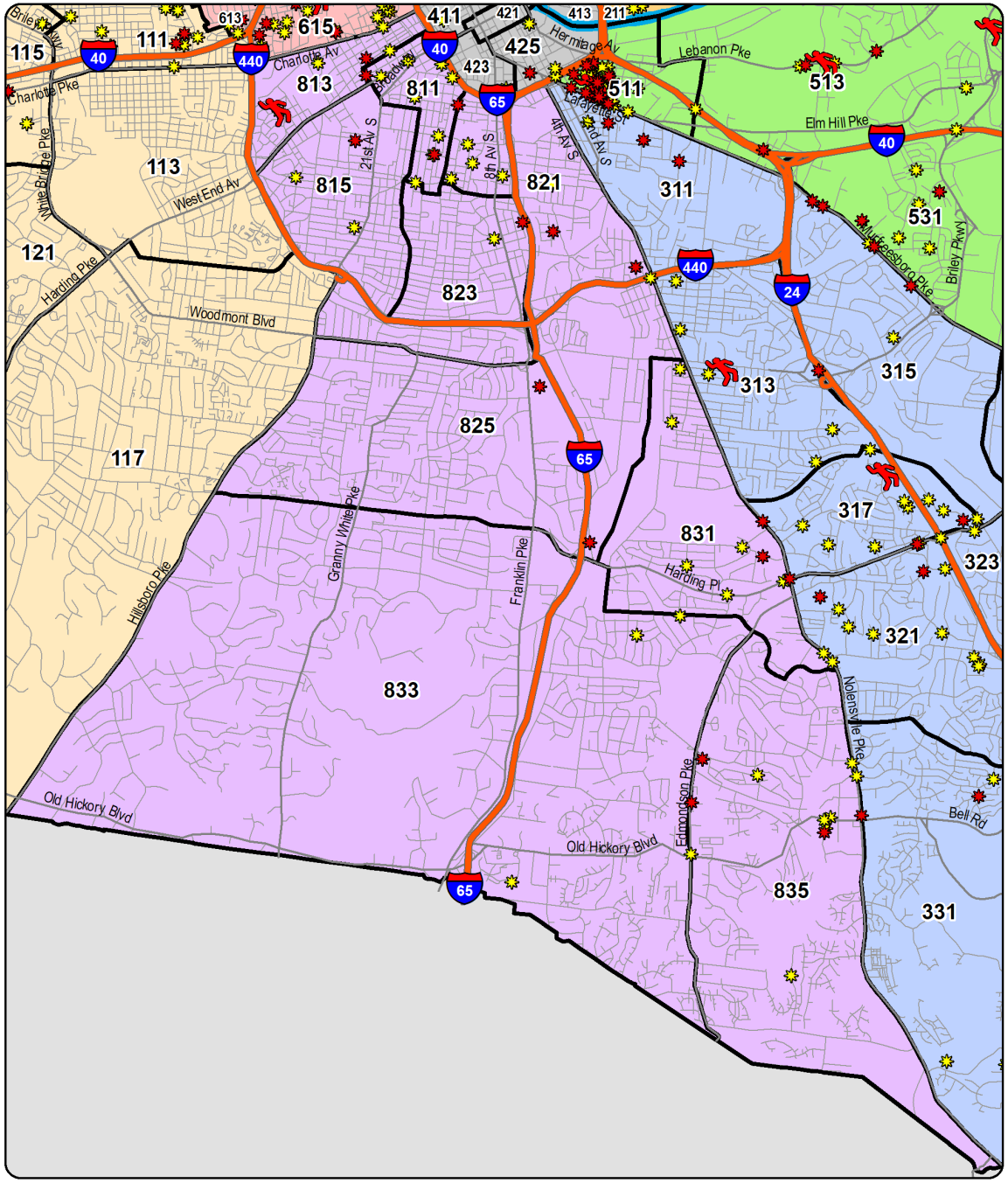

YTD Shootings Gunshot Homicide Gunshot Injury Property Damage Involving Firearm

Sourced from MNPD ARMS on 8/4/2020 11:03:42 AM. The information in this report is sourced from incident reports using UCR definitions and reporting guidelines, based on the date when the crime was reported, and aggregated by incident location. 'Gunshot Homicide / Injury' counts include only violent incidents (homicide, rape, robbery, and aggravated assault) in which one or more victims received a fatal or non-fatal gunshot wound. Suicides, suicide attempts, and accidental shootings are excluded. 'Property Damage' counts include all incidents that (1) include a 'Damage to Property' (NIBRS 290) offense, and (2) list a firearm in the Weapons/Tool' section of the incident report. Unfounded incidents are excluded from these counts.

West Precinct - Burglary and Theft from Vehicle Counts for the Past Two Weeks

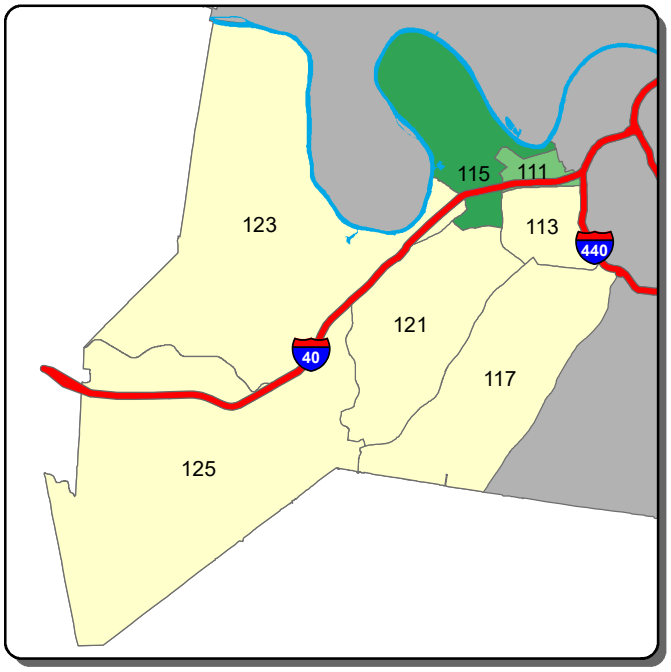

Burglary - A Shift

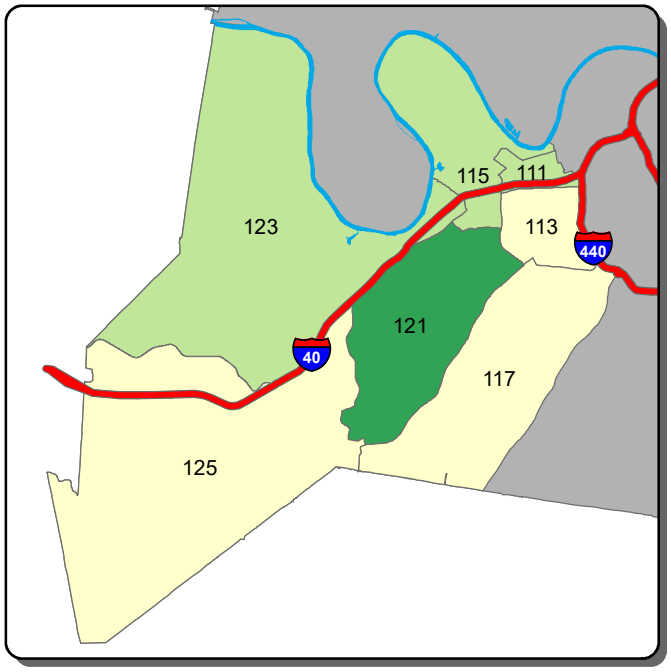

Burglary - B Shift

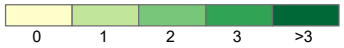

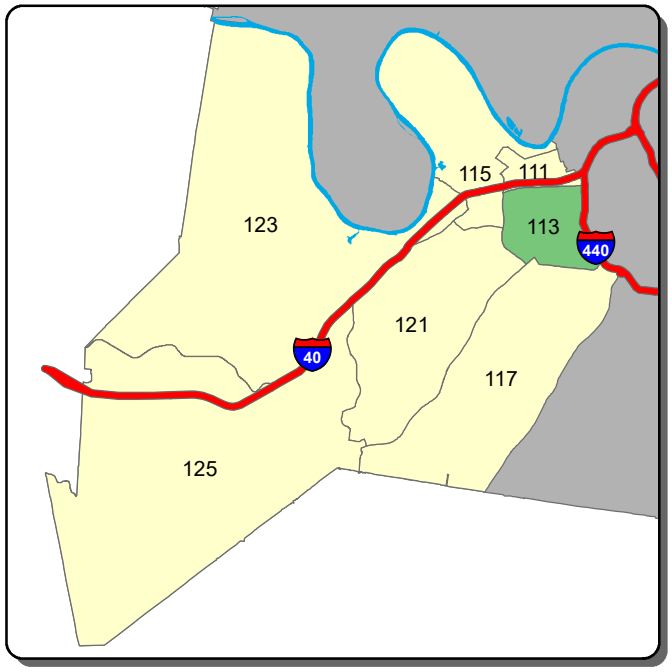

Burglary - C Shift

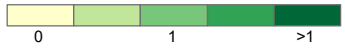

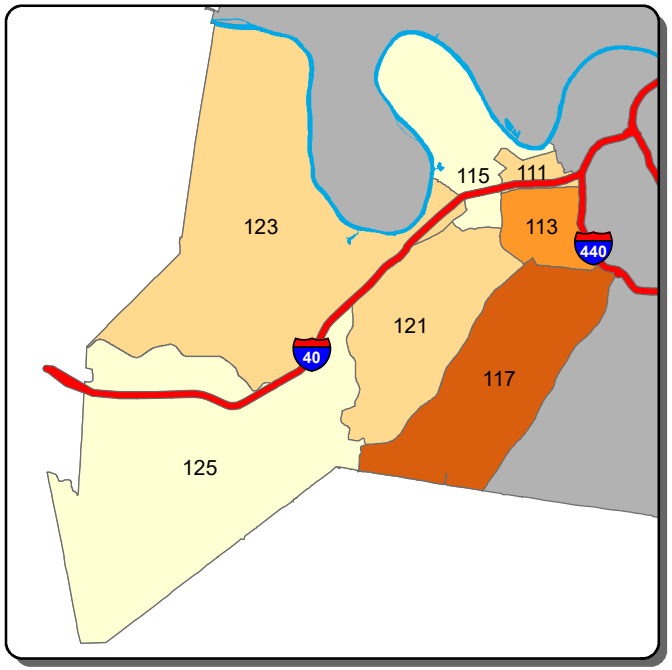

Theft from Vehicle - A Shift

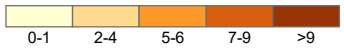

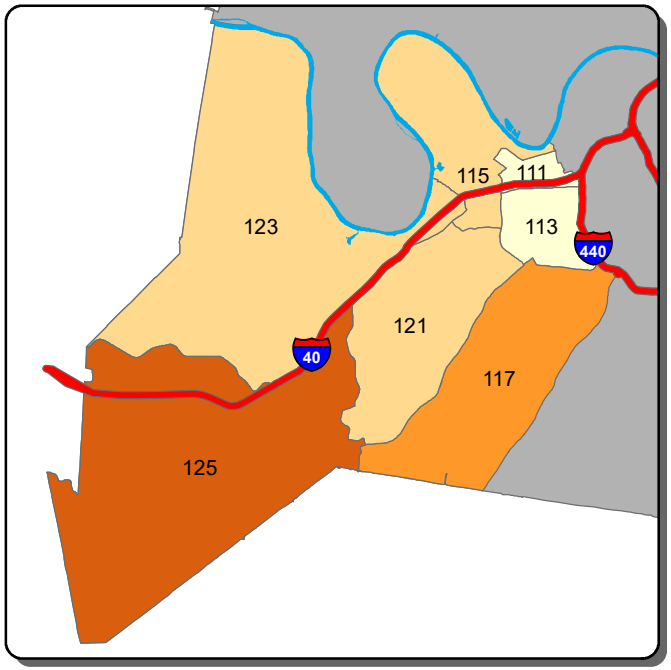

Theft from Vehicle - B Shift

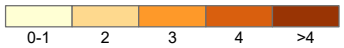

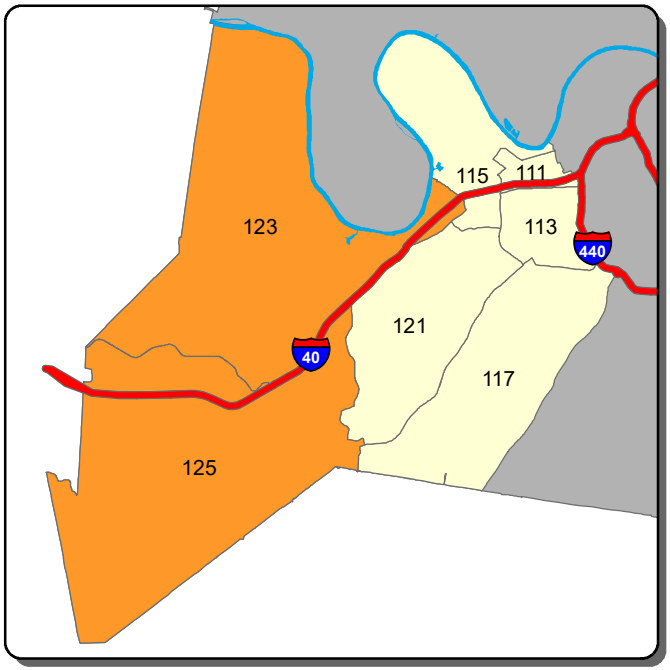

Theft from Vehicle - C Shift

Information summarized for CompStat week ending 8/1/2020

Sourced from MNPD ARMS on 8/4/2020. Data taken from incident reports using Uniform Crime Reporting definitions and guidelines, based on the date and time when the inicident was reported. 'A, B, and C Shift' refer to the following time periods: A Shift = 0700 - 1500; B Shift = 1500 - 2300; C Shift = 2300 - 0700.

West Precinct - Aggravated Assault and Self Initiated CAD Counts for the Past Two Weeks

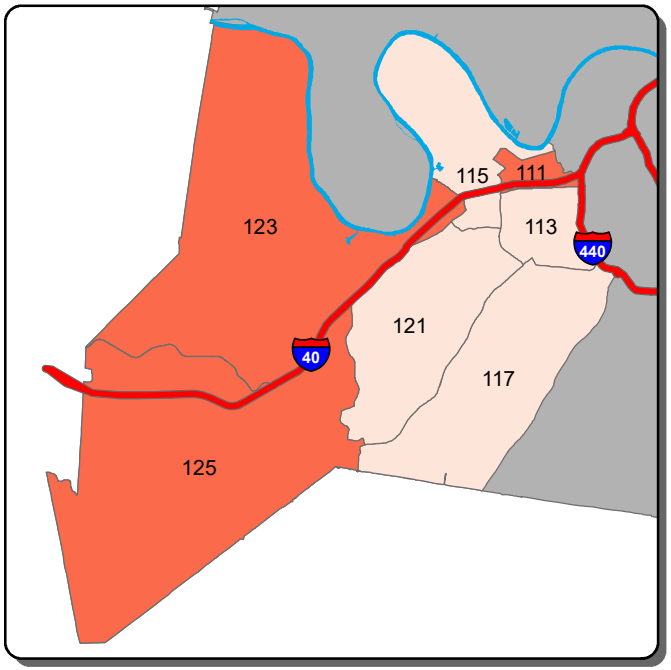

Aggravated Assault - A Shift 0 1 >1

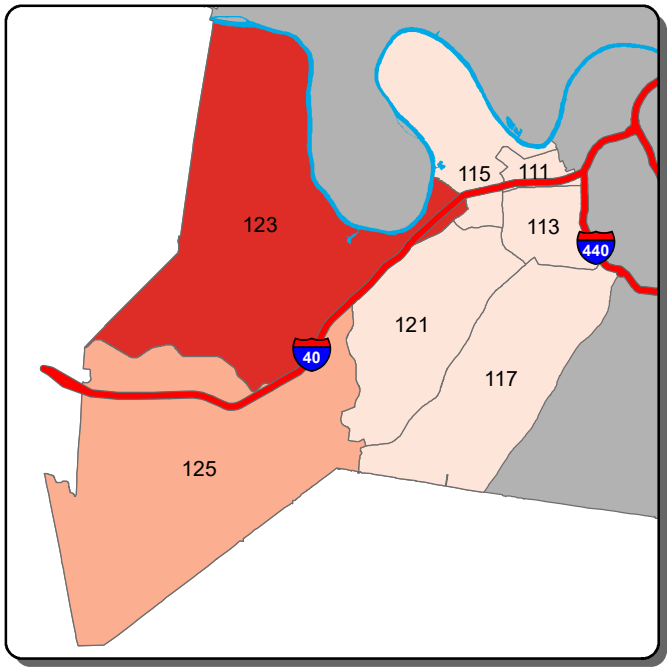

Aggravated Assault - B Shift 0 1 2 3 >3

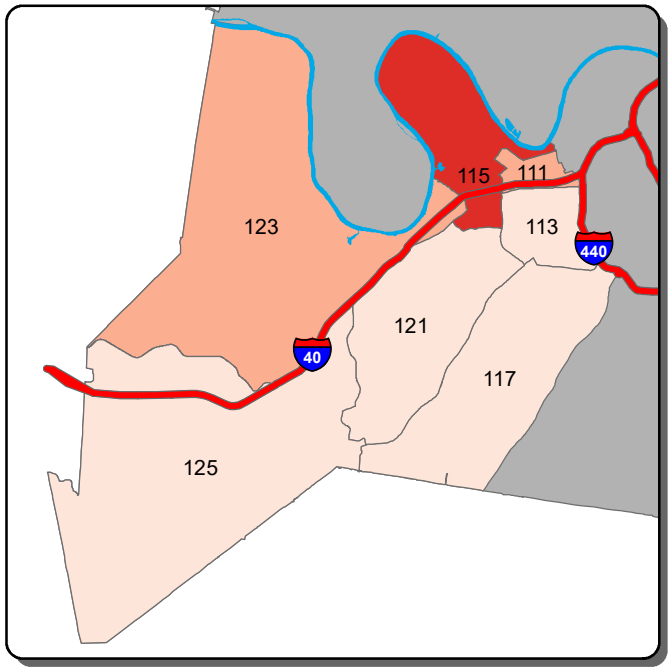

Aggravated Assault - C Shift 0 1 2 >2

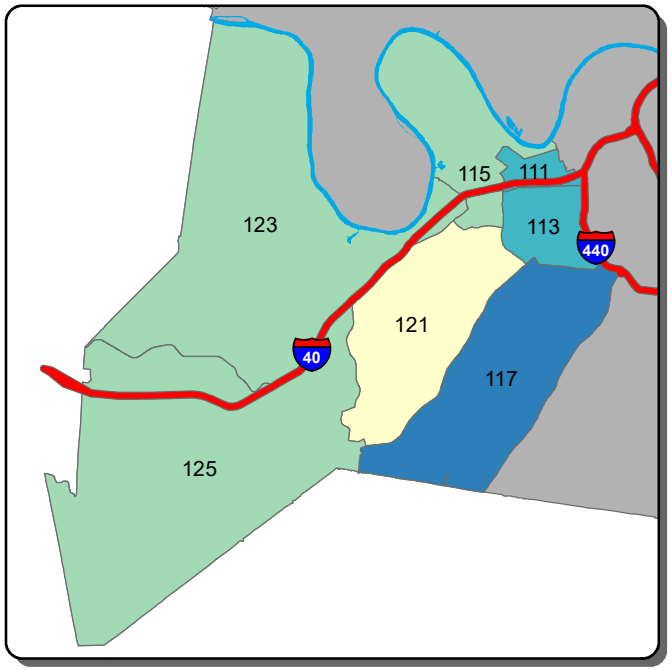

Self Initiated CAD - A Shift 0-20 21-47 48-73 74-100 >100

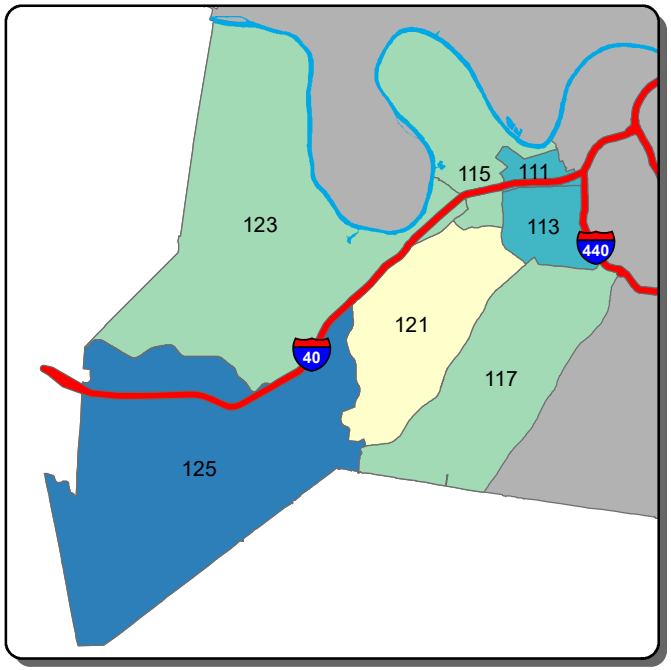

Self Initiated CAD - B Shift 0-23 24-33 34-43 44-54 >54

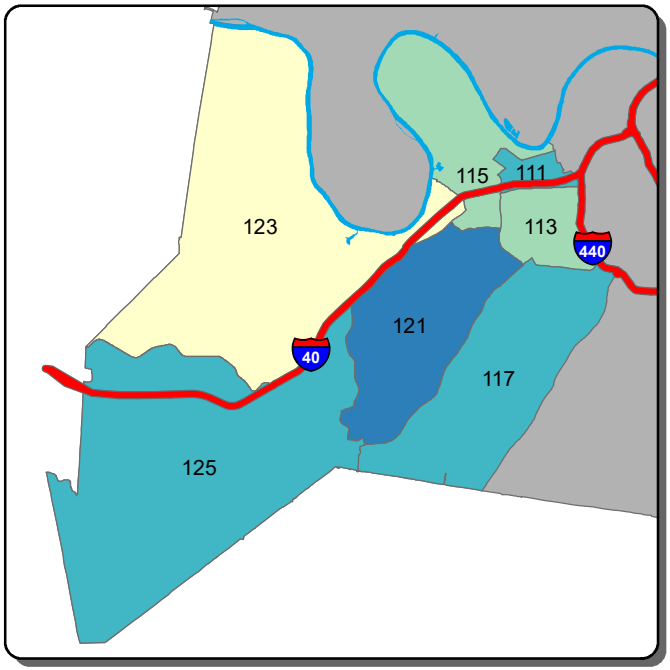

Self Initiated CAD - C Shift 0-100 101-199 200-299 300-398 >398

Information summarized for CompStat week ending 8/1/2020

Sourced from MNPD ARMS on 8/4/2020. Data taken from incident reports using Uniform Crime Reporting definitions and guidelines, based on the date and time when the incident was reported. 'A, B, and C Shift' refer to the following time periods: A Shift = 0700 - 1500; B Shift = 1500 - 2300; C Shift = 2300 - 0700.

East Precinct - Burglary and Theft from Vehicle Counts for the Past Two Weeks

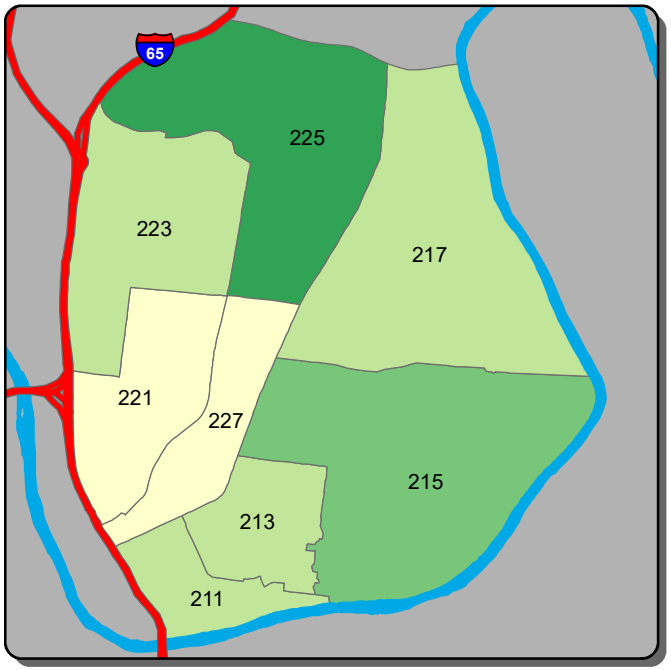

Burglary - A Shift

0	1-2	3	4	>4

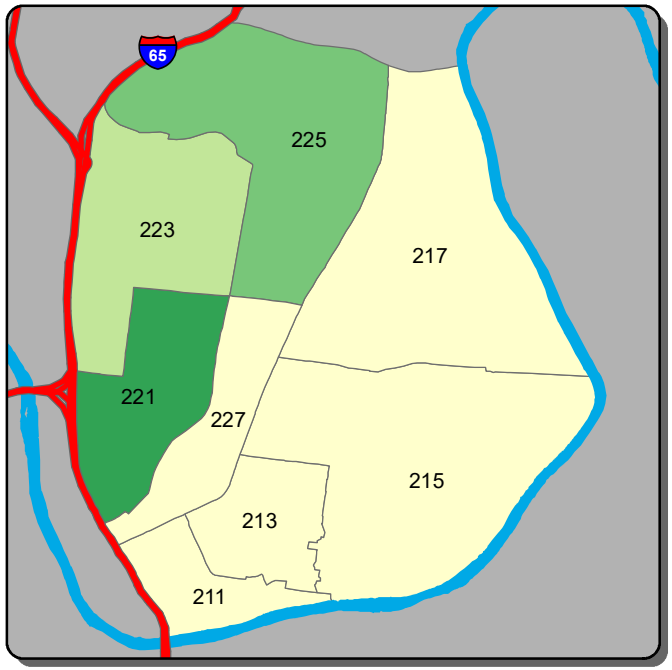

Burglary - B Shift

0	1	2	3	>3

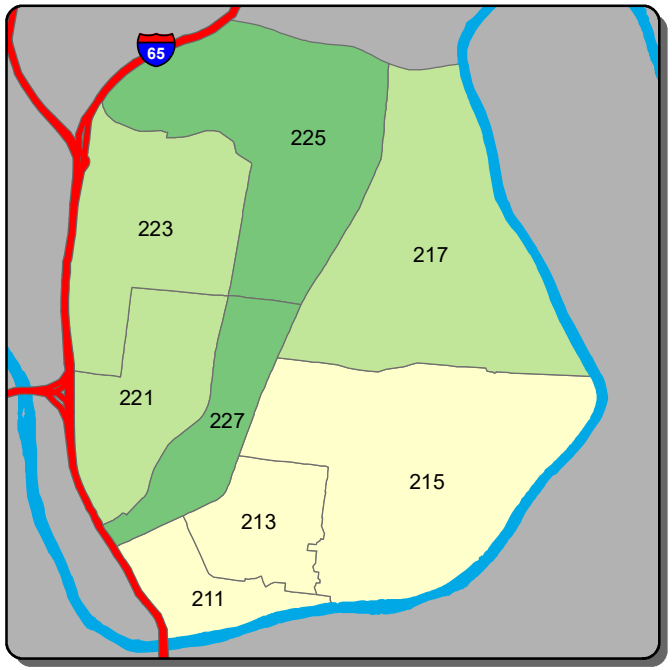

Burglary - C Shift

0	1	2	3	>3

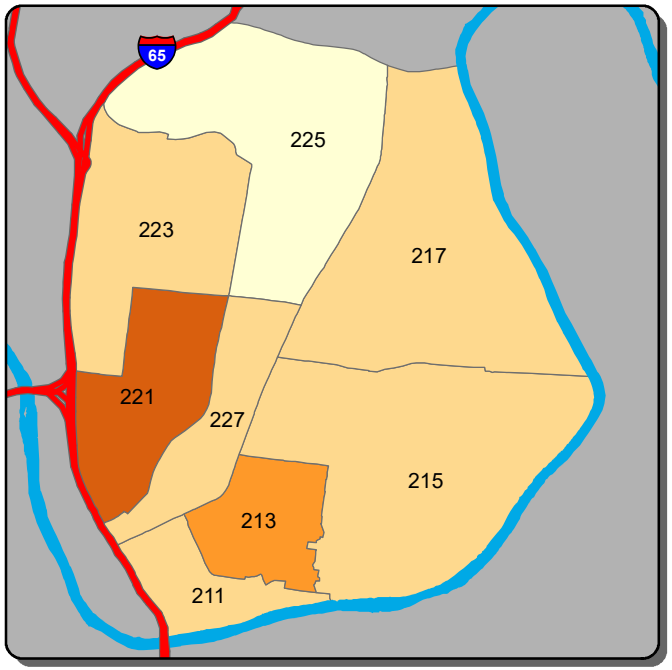

Theft from Vehicle - A Shift

0-3	4-6	7-9	10-12	>12

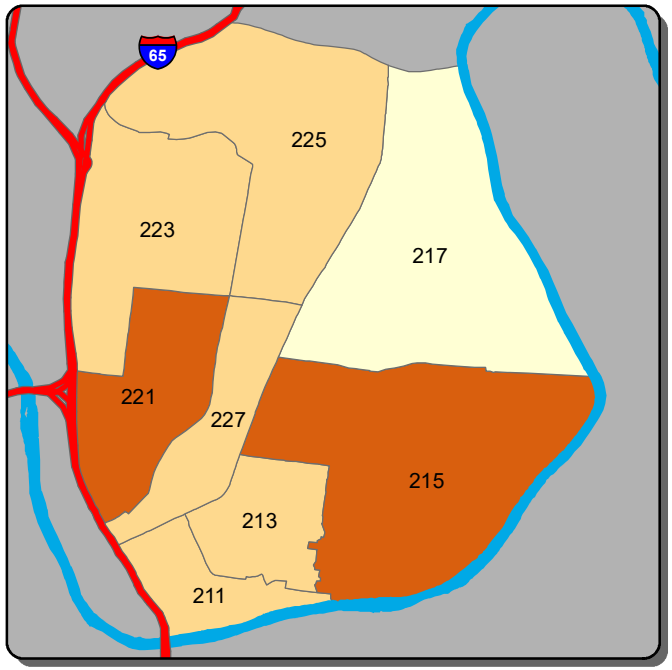

Theft from Vehicle - B Shift

0	1-4	5-7	8-11	>11

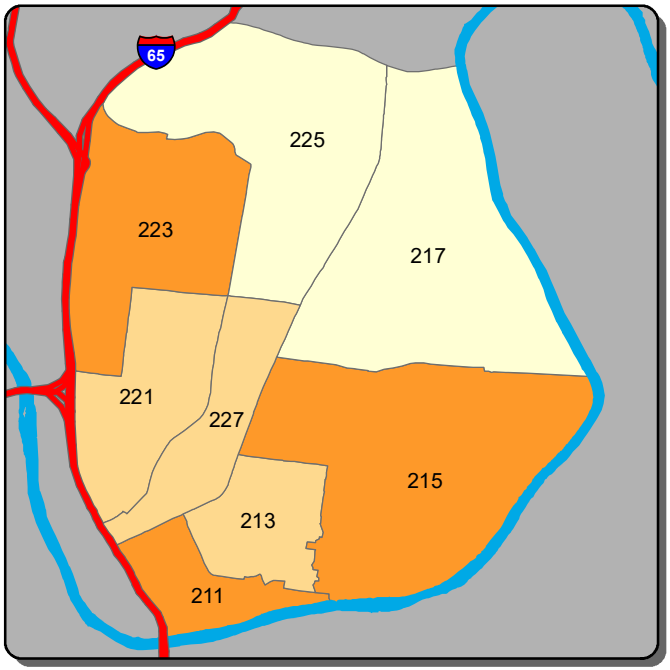

Theft from Vehicle - C Shift

0	1	2	3	>3

Information summarized for CompStat week ending 8/1/2020

Sourced from MNPD ARMS on 8/4/2020. Data taken from incident reports using Uniform Crime Reporting definitions and guidelines, based on the date and time when the incident was reported. 'A, B, and C Shift' refer to the following time periods: A Shift = 0700 - 1500; B Shift = 1500 - 2300; C Shift = 2300 - 0700.

East Precinct - Aggravated Assault and Self Initiated CAD Counts for the Past Two Weeks

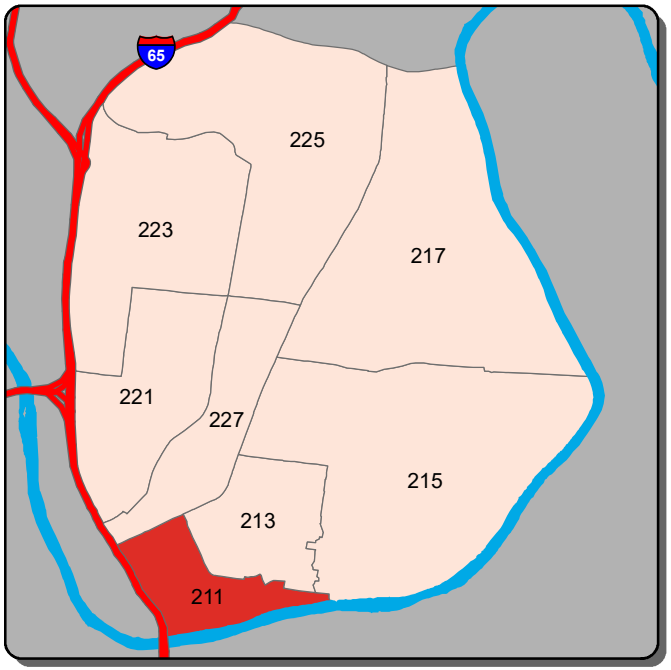

Aggravated Assault - A Shift

0		1	>1

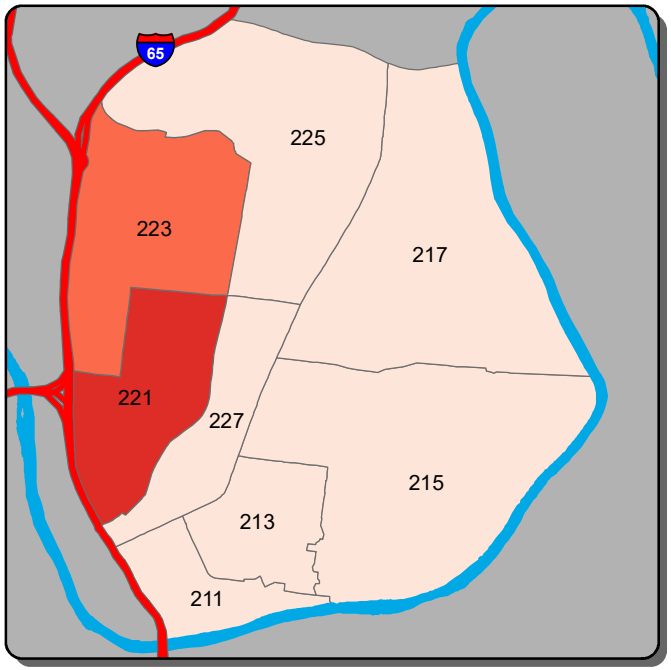

Aggravated Assault - B Shift

0	1	2	>2

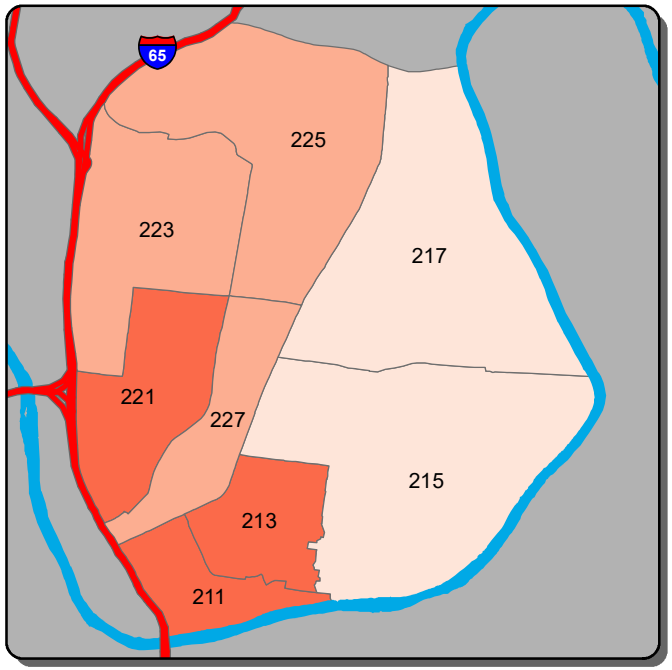

Aggravated Assault - C Shift

0	1-2	3	4	>4

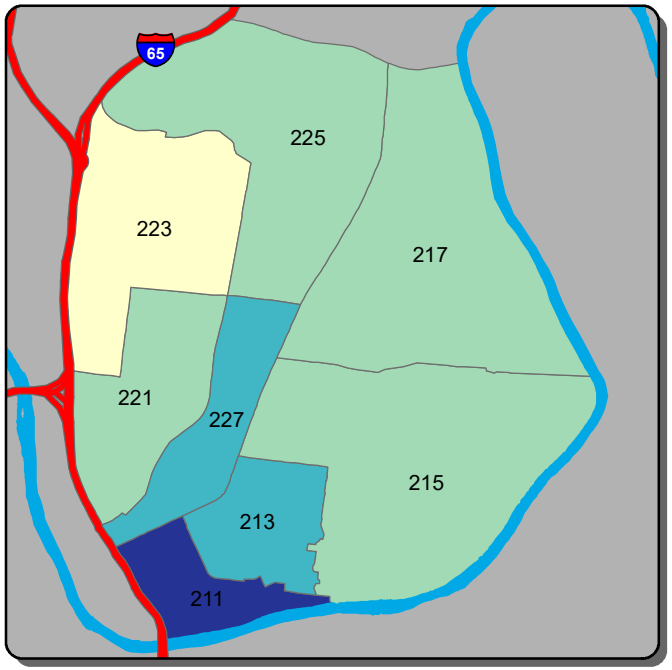

Self Initiated CAD - A Shift

0-15	16-39	40-64	65-88	>88

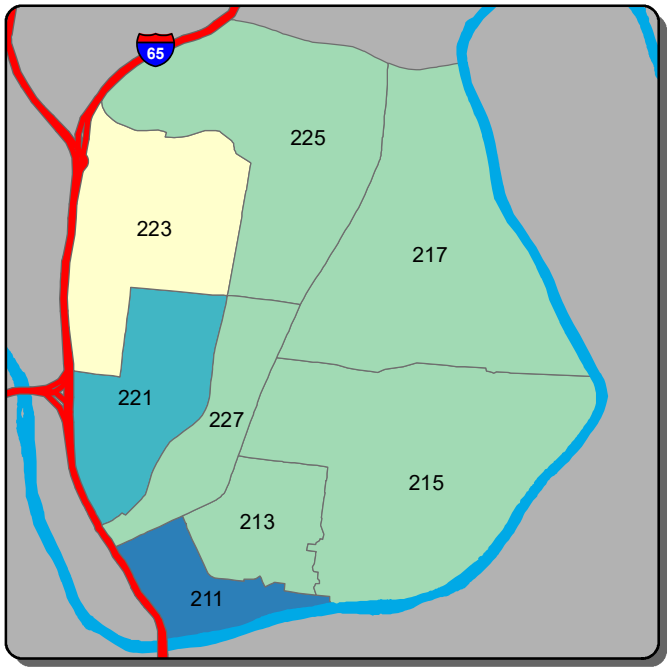

Self Initiated CAD - B Shift

0-29	30-56	57-82	83-109	>109

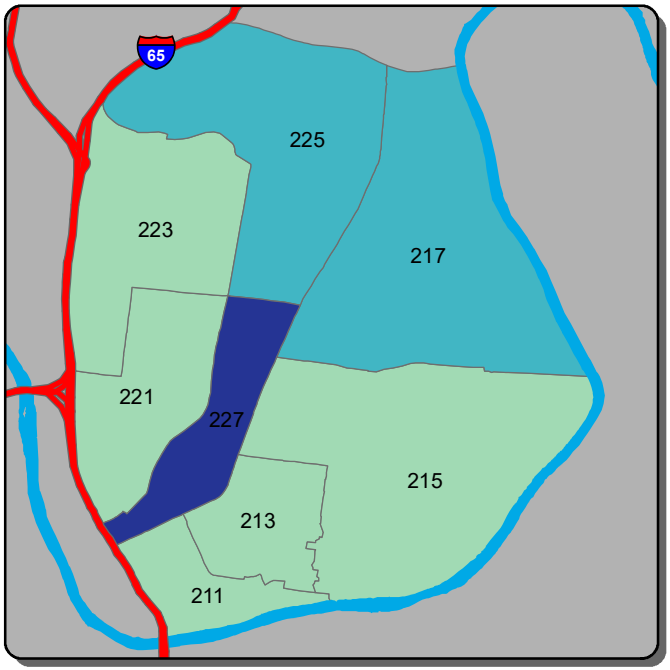

Self Initiated CAD - C Shift

0-12	13-61	62-111	112-160	>160

Information summarized for CompStat week ending 8/1/2020

Sourced from MNPD ARMS on 8/4/2020. Data taken from incident reports using Uniform Crime Reporting definitions and guidelines, based on the date and time when the incident was reported. 'A, B, and C Shift' refer to the following time periods: A Shift = 0700 - 1500; B Shift = 1500 - 2300; C Shift = 2300 - 0700.

South Precinct - Burglary and Theft from Vehicle Counts for the Past Two Weeks

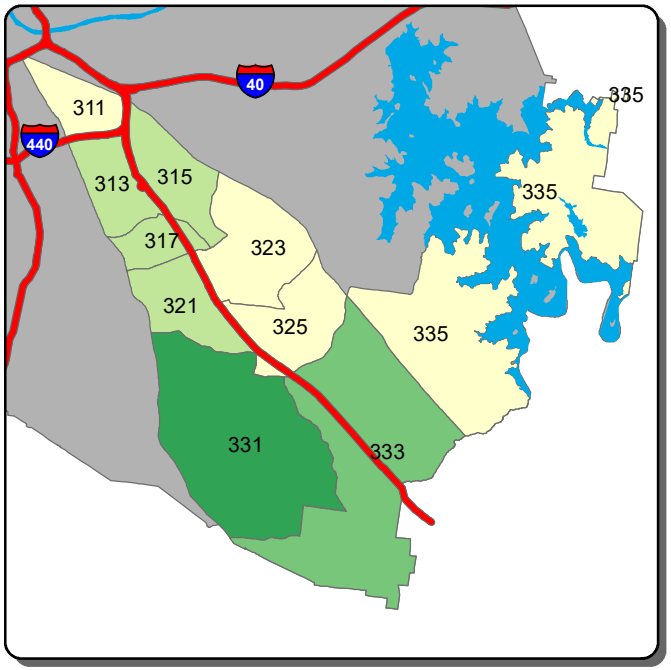

Burglary - A Shift

0-1 | 2 | 3 | 4 | >4

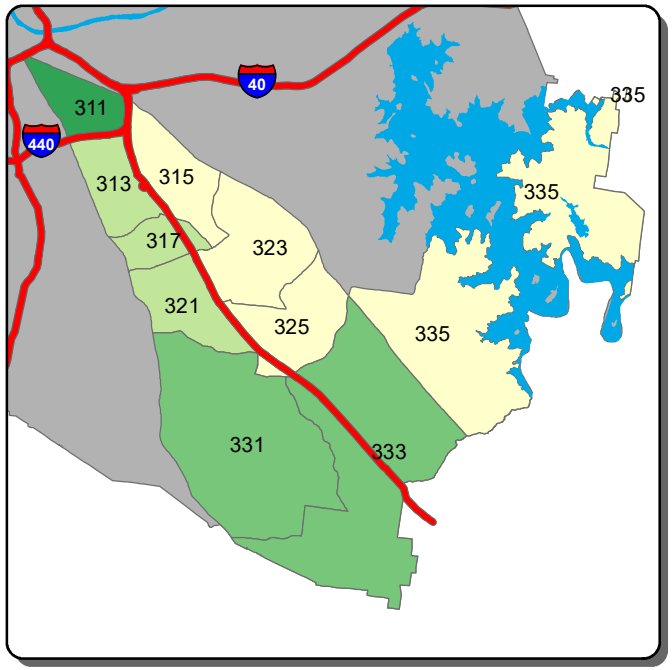

Burglary - B Shift

0 | 1 | 2 | 3 | >3

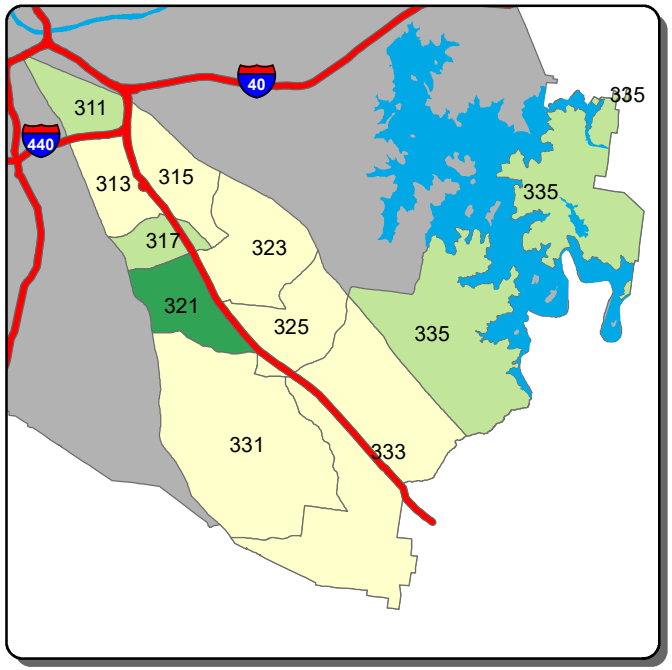

Burglary - C Shift

0 | 1 | 2 | >2

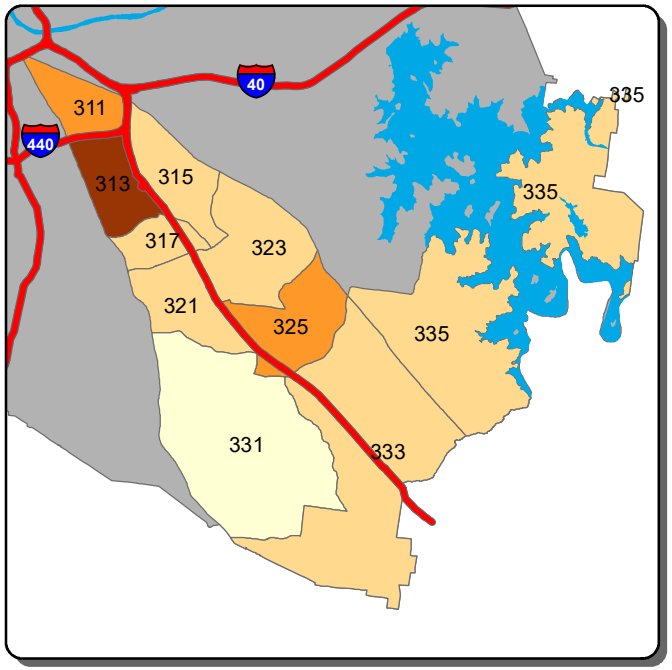

Theft from Vehicle - A Shift

0-1 | 2-5 | 6-8 | 9-11 | >11

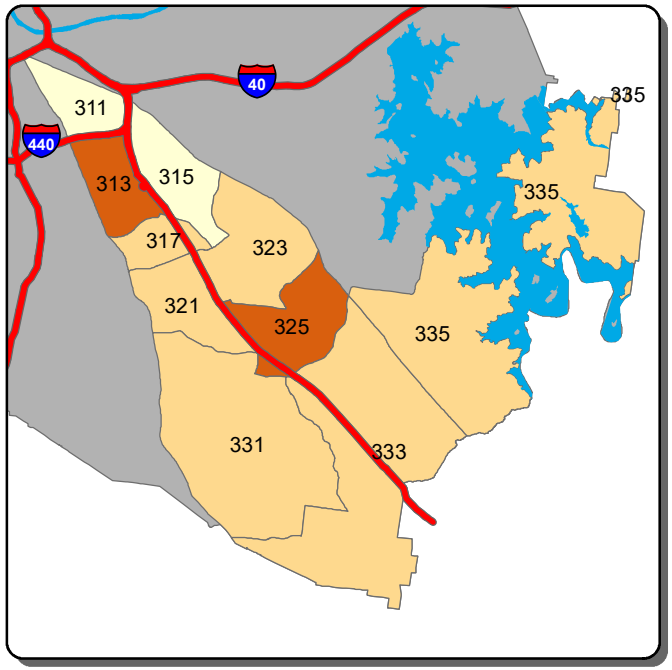

Theft from Vehicle - B Shift

0 | 1-2 | 3 | 4-5 | >5

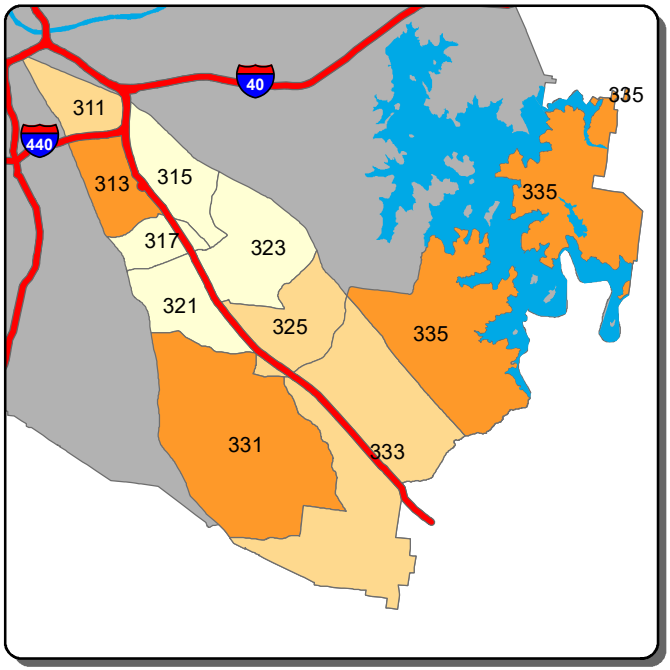

Theft from Vehicle - C Shift

0 | 1 | 2 | 3 | >3

Information summarized for CompStat week ending 8/1/2020

Sourced from MNPD ARMS on 8/4/2020. Data taken from incident reports using Uniform Crime Reporting definitions and guidelines, based on the date and time when the incident was reported. 'A, B, and C Shift' refer to the following time periods: A Shift = 0700 - 1500; B Shift = 1500 - 2300; C Shift = 2300 - 0700.

South Precinct - Aggravated Assault and Self Initiated CAD Counts for the Past Two Weeks

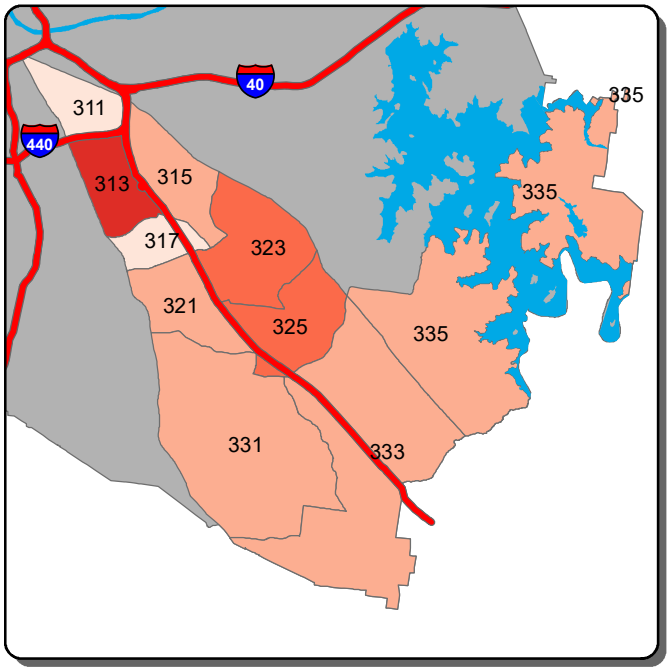

Aggravated Assault - A Shift 0 1 2 3 >3

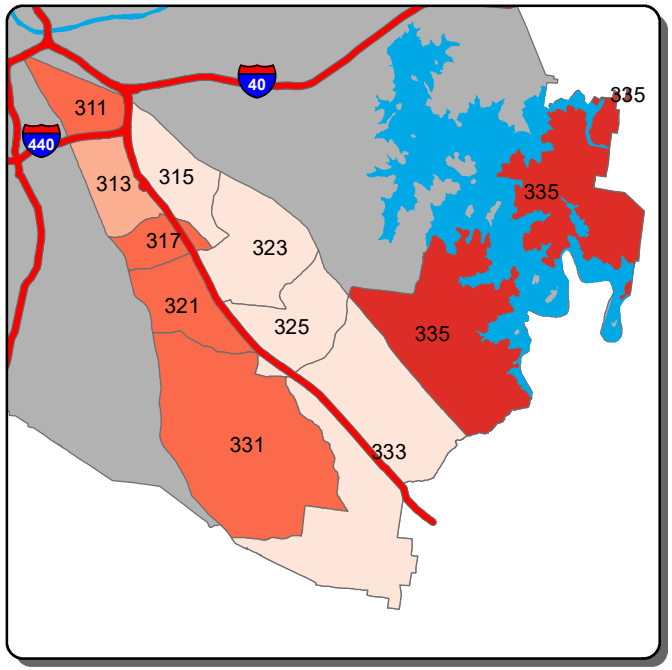

Aggravated Assault - B Shift 0-1 2 3-4 5 >5

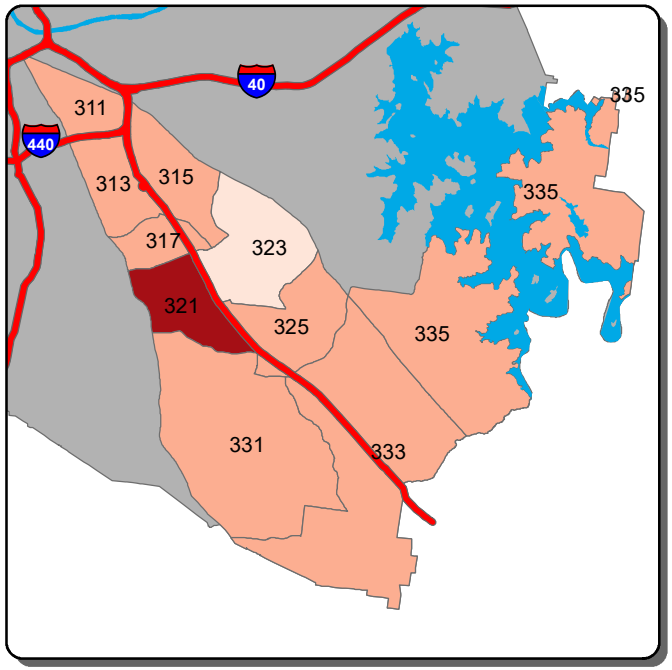

Aggravated Assault - C Shift 0 1-2 3 4 >4

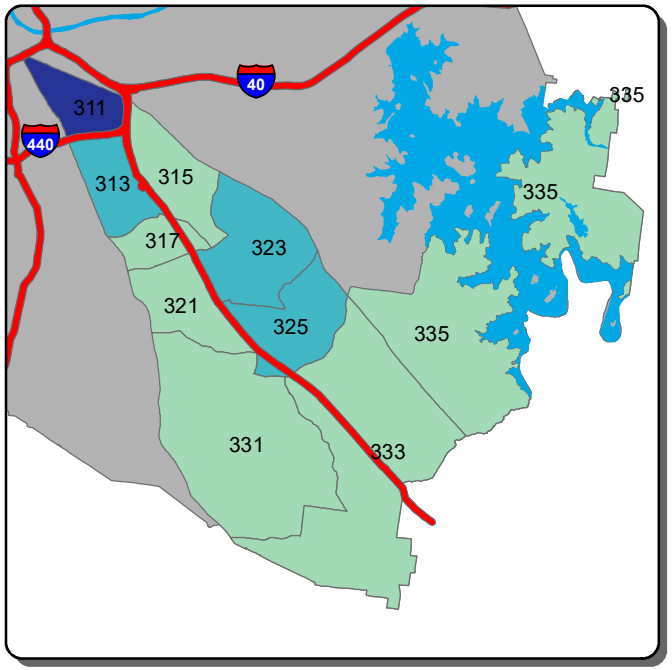

Self Initiated CAD - A Shift 0 1-32 33-66 67-101 >101

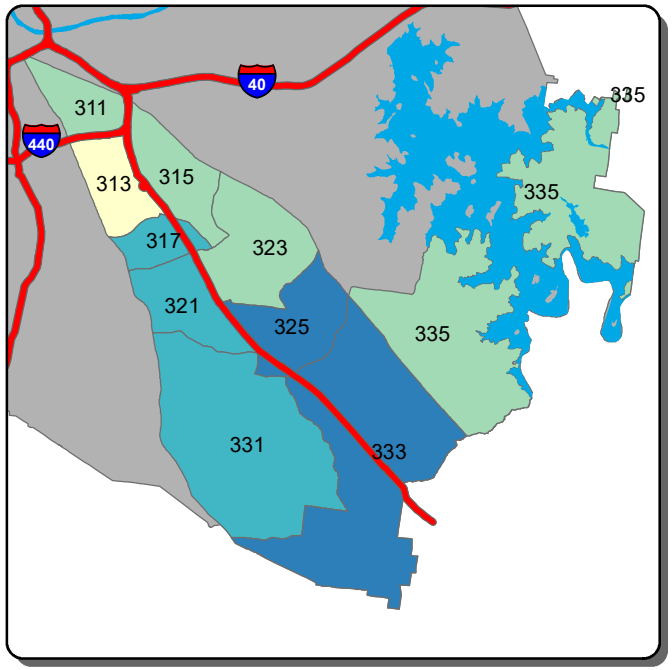

Self Initiated CAD - B Shift 0-31 32-41 42-51 52-61 >61

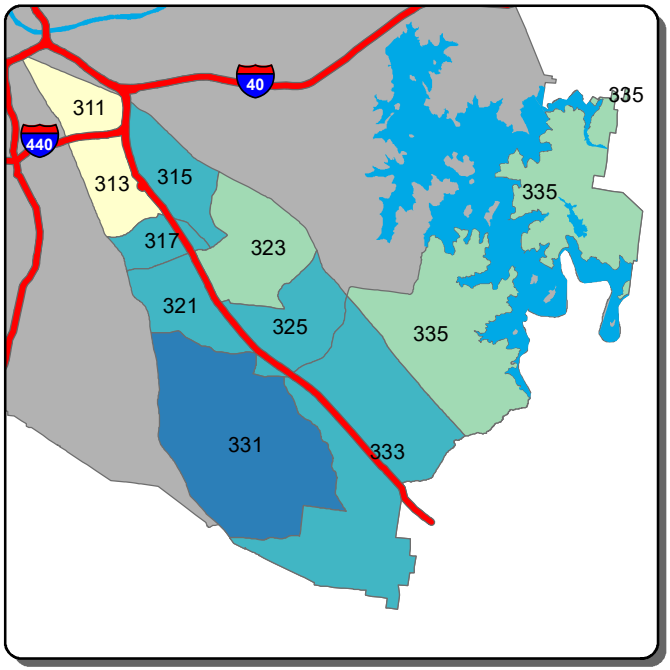

Self Initiated CAD - C Shift 0-16 17-26 27-37 38-47 >47

Information summarized for CompStat week ending 8/1/2020

Sourced from MNPD ARMS on 8/4/2020. Data taken from incident reports using Uniform Crime Reporting definitions and guidelines, based on the date and time when the incident was reported. 'A, B, and C Shift' refer to the following time periods: A Shift = 0700 - 1500; B Shift = 1500 - 2300; C Shift = 2300 - 0700.

Central Precinct - Burglary and Theft from Vehicle Counts for the Past Two Weeks

Burglary - A Shift

Burglary - B Shift

Burglary - C Shift

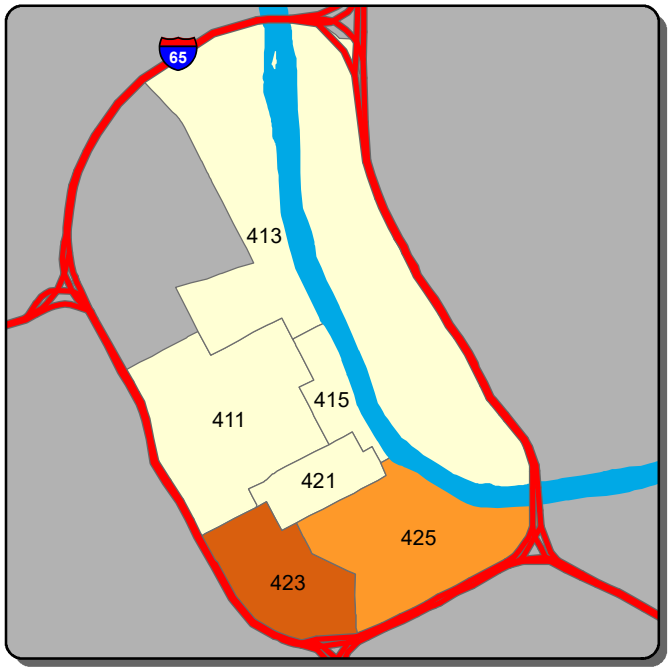

Theft from Vehicle - A Shift

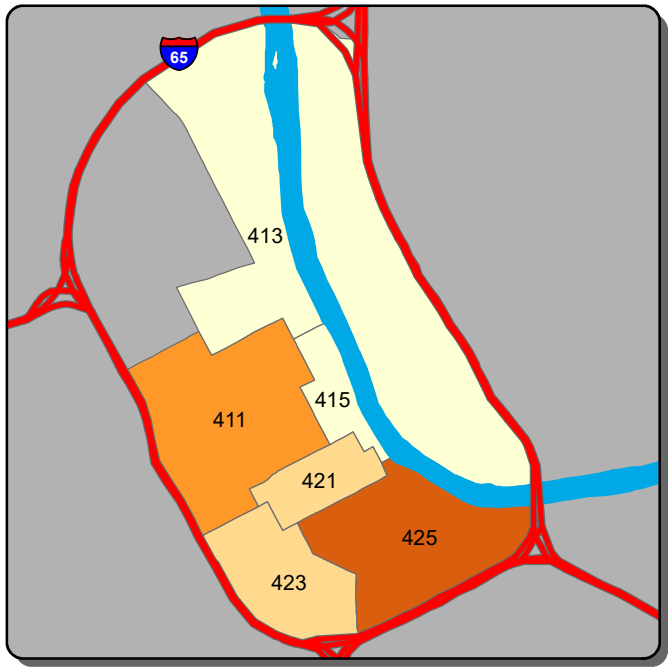

Theft from Vehicle - B Shift

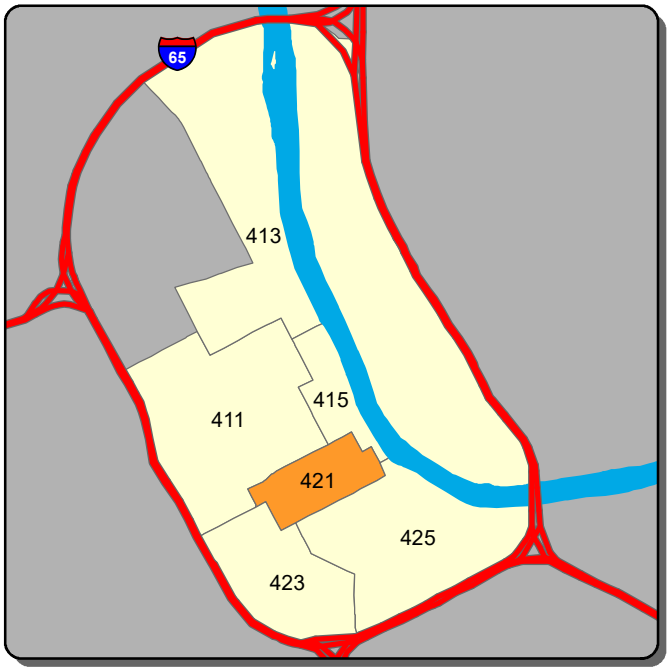

Theft from Vehicle - C Shift

Information summarized for CompStat week ending 8/1/2020

Sourced from MNPD ARMS on 8/4/2020. Data taken from incident reports using Uniform Crime Reporting definitions and guidelines, based on the date and time when the inicident was reported. 'A, B, and C Shift' refer to the following time periods: A Shift = 0700 - 1500; B Shift = 1500 - 2300; C Shift = 2300 - 0700.

Central Precinct - Aggravated Assault and Self Initiated CAD Counts for the Past Two Weeks

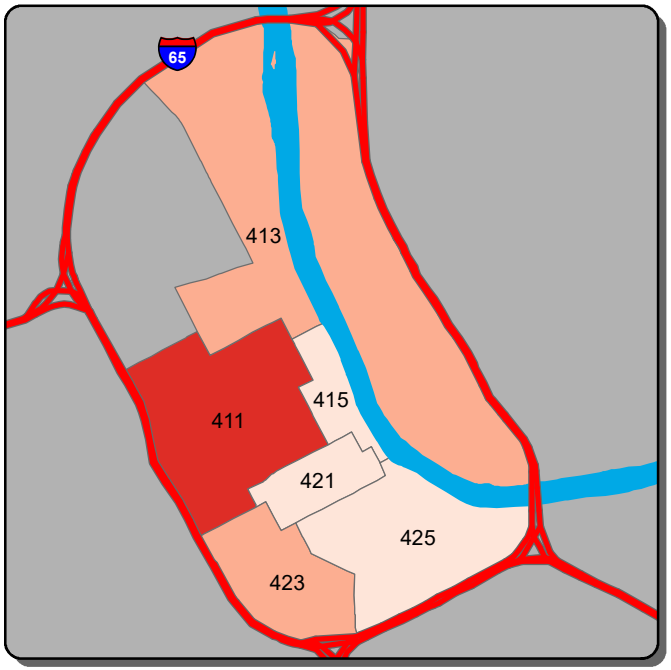

Aggravated Assault - A Shift

0 1 2 >2

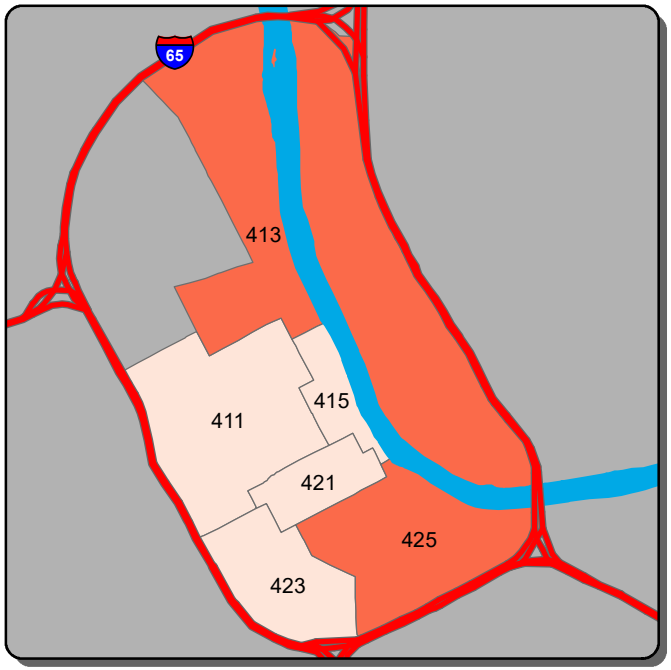

Aggravated Assault - B Shift

0 1 >1

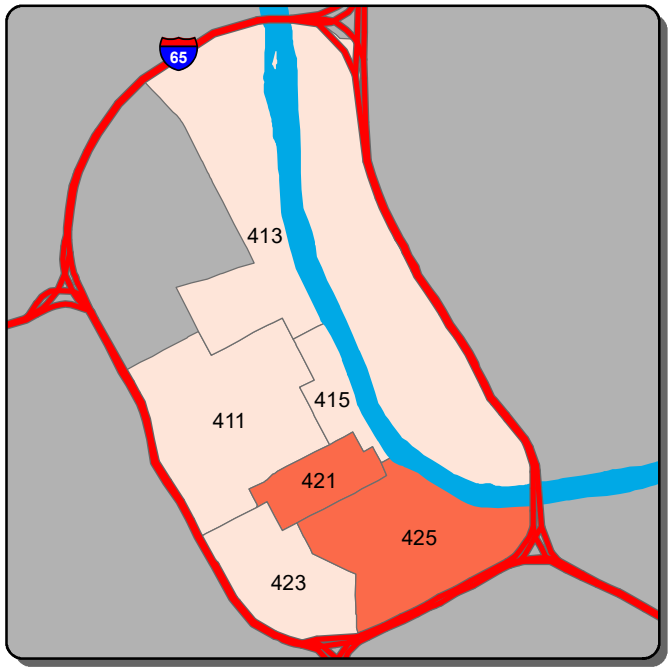

Aggravated Assault - C Shift

0 1 >1

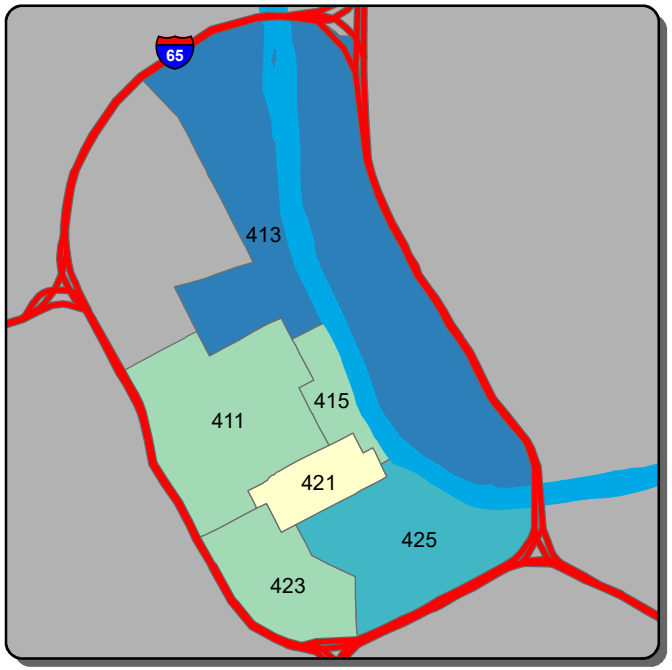

Self Initiated CAD - A Shift

0-47 48-85 86-123 124-161 >161

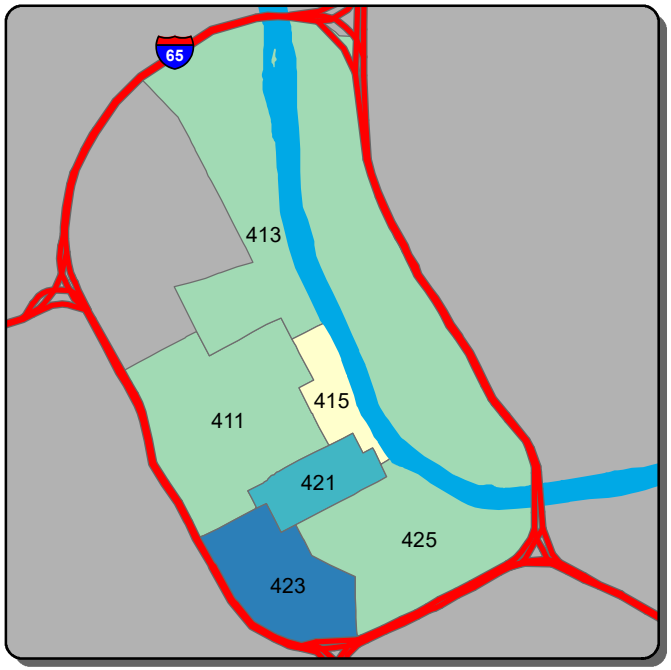

Self Initiated CAD - B Shift

0-52 53-81 82-111 112-140 >140

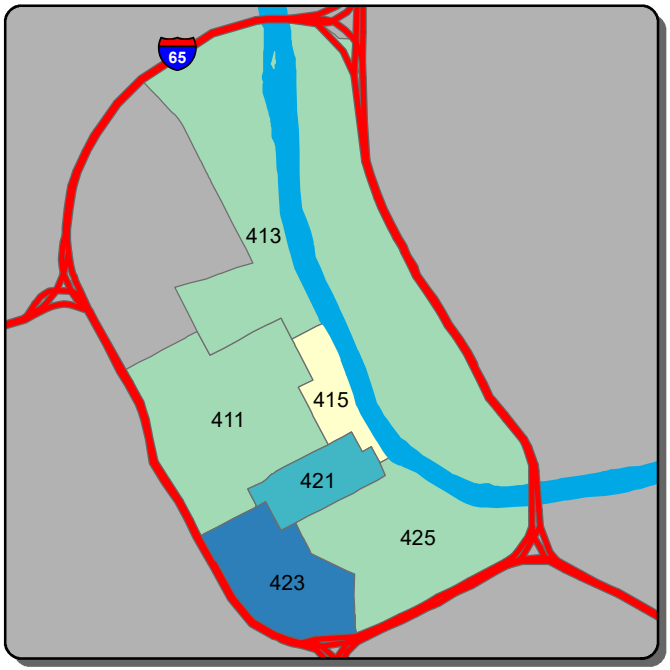

Self Initiated CAD - C Shift

0-71 72-127 128-182 183-237 >237

Information summarized for CompStat week ending 8/1/2020

Sourced from MNPD ARMS on 8/4/2020. Data taken from incident reports using Uniform Crime Reporting definitions and guidelines, based on the date and time when the incident was reported. 'A, B, and C Shift' refer to the following time periods: A Shift = 0700 - 1500; B Shift = 1500 - 2300; C Shift = 2300 - 0700.

Hermitage Precinct - Burglary and Theft from Vehicle Counts for the Past Two Weeks

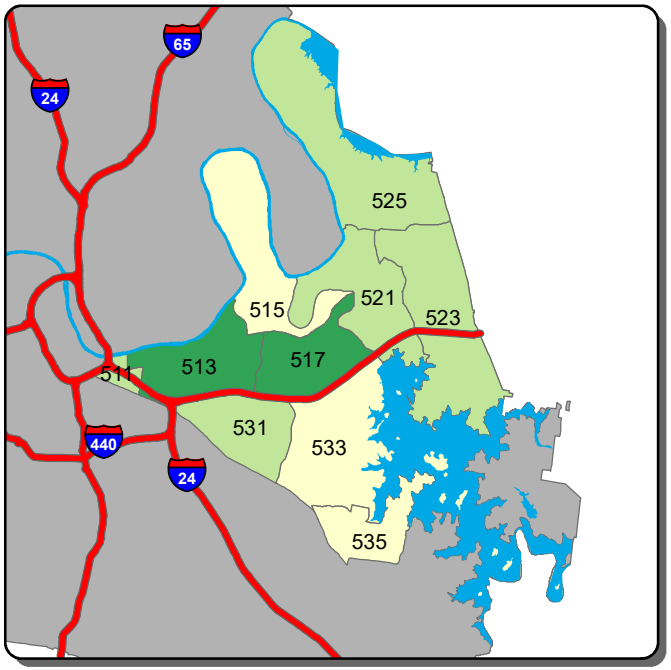

Burglary - A Shift

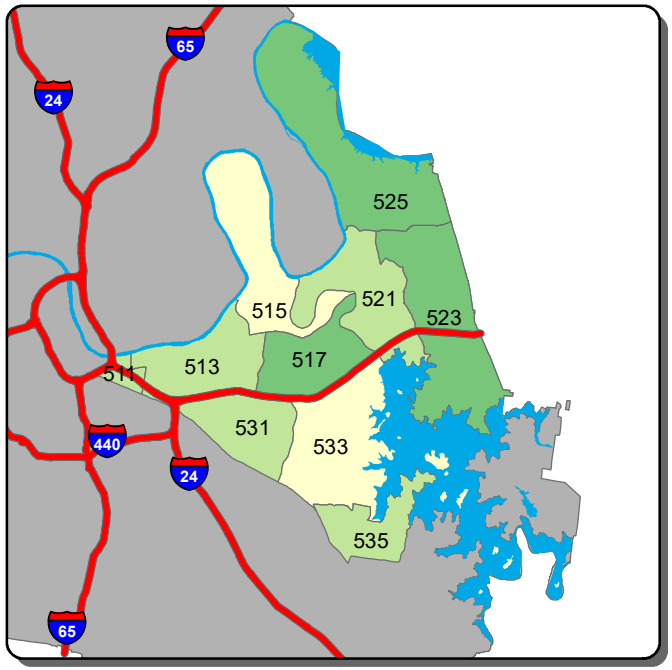

Burglary - B Shift

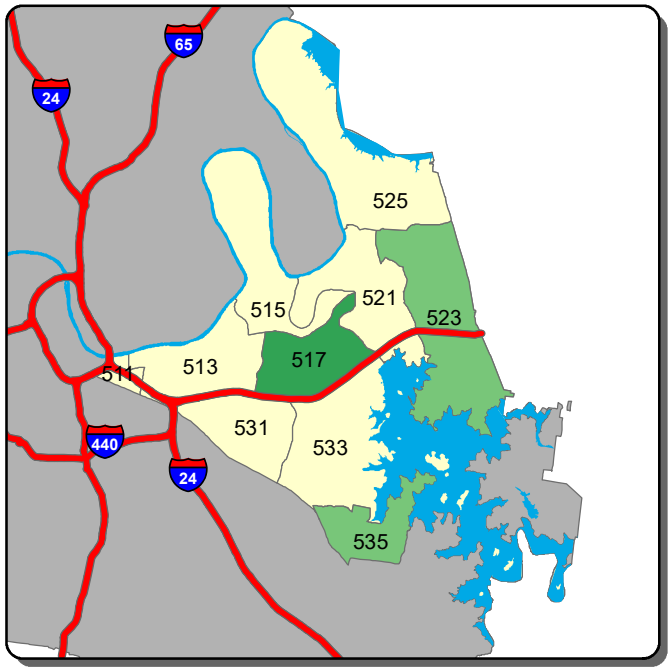

Burglary - C Shift

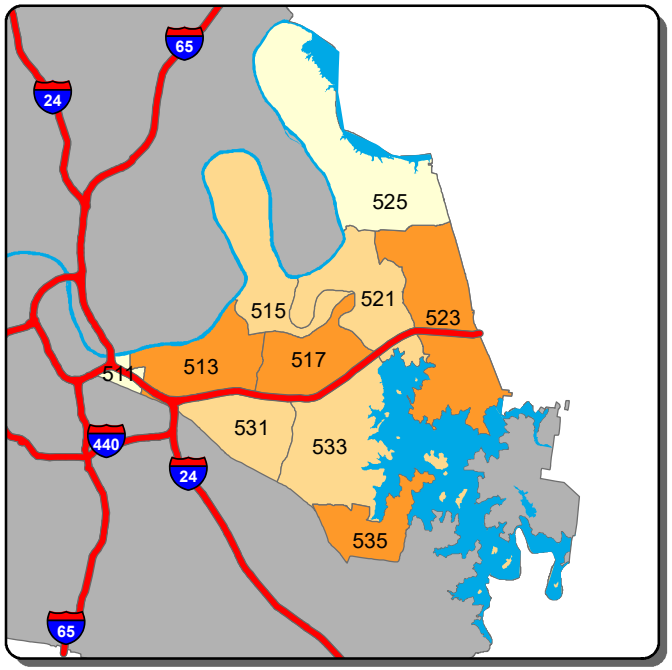

Theft from Vehicle - A Shift

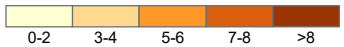

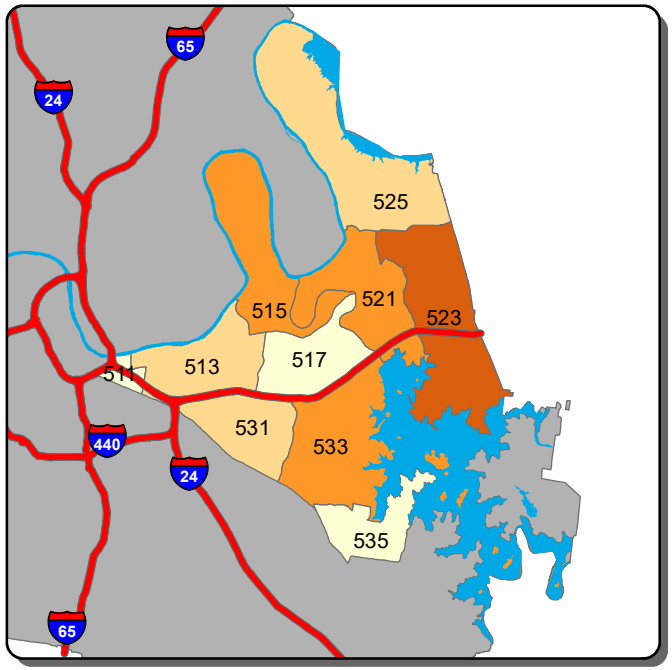

Theft from Vehicle - B Shift

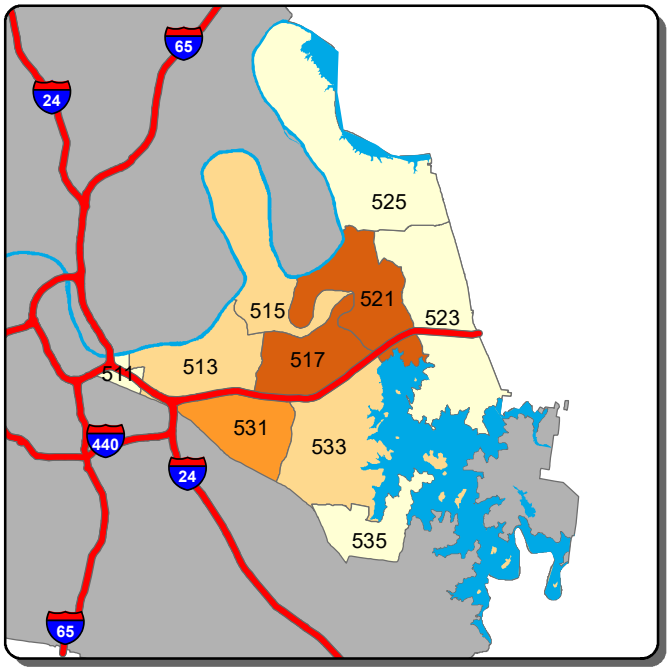

Theft from Vehicle - C Shift

Information summarized for CompStat week ending 8/1/2020

Sourced from MNPD ARMS on 8/4/2020. Data taken from incident reports using Uniform Crime Reporting definitions and guidelines, based on the date and time when the inicident was reported. 'A, B, and C Shift' refer to the following time periods: A Shift = 0700 - 1500; B Shift = 1500 - 2300; C Shift = 2300 - 0700.

Hermitage Precinct - Aggravated Assault and Self Initiated CAD Counts for the Past Two Weeks

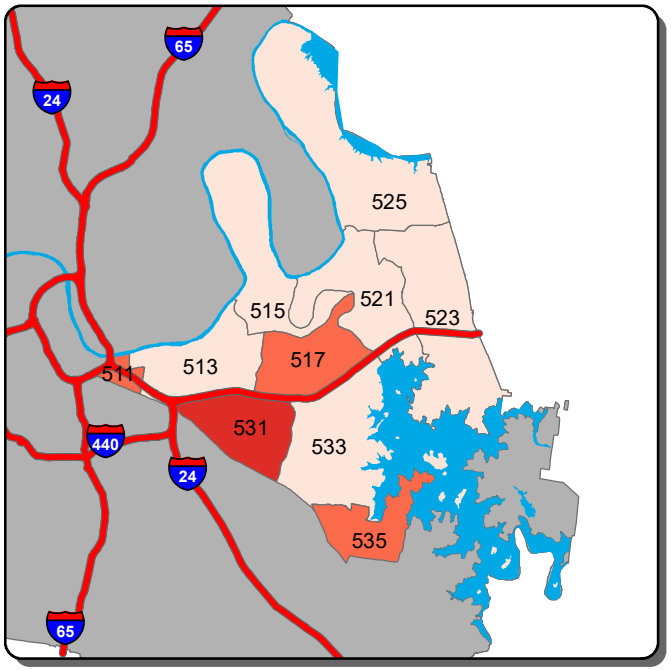

Aggravated Assault - A Shift

0	1	2-3	4	>4

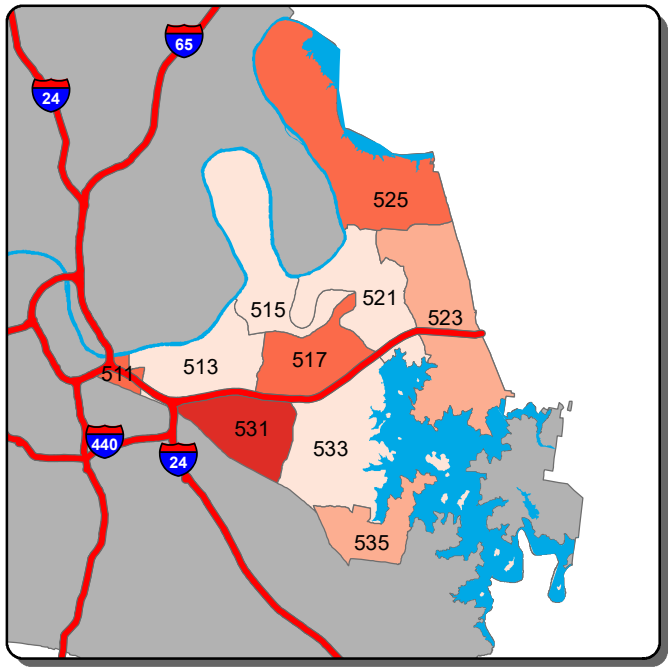

Aggravated Assault - B Shift

0-1	2	3	4-5	>5

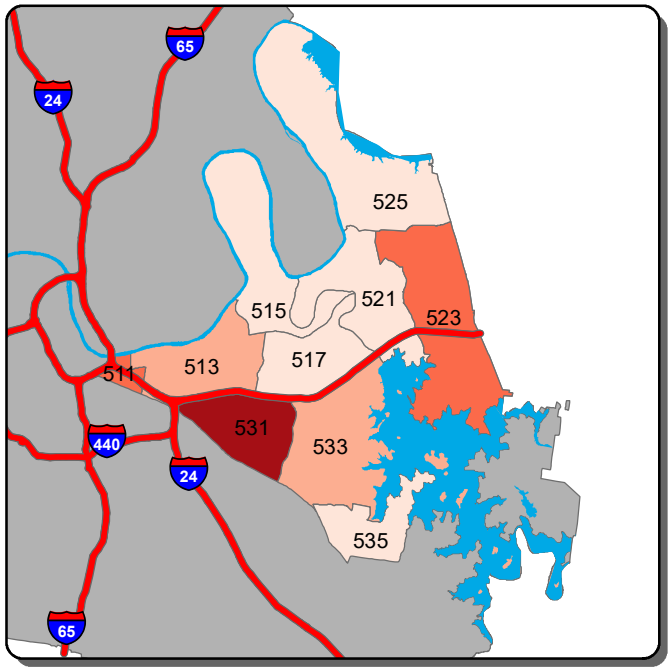

Aggravated Assault - C Shift

0	1-2	3-5	6-7	>7

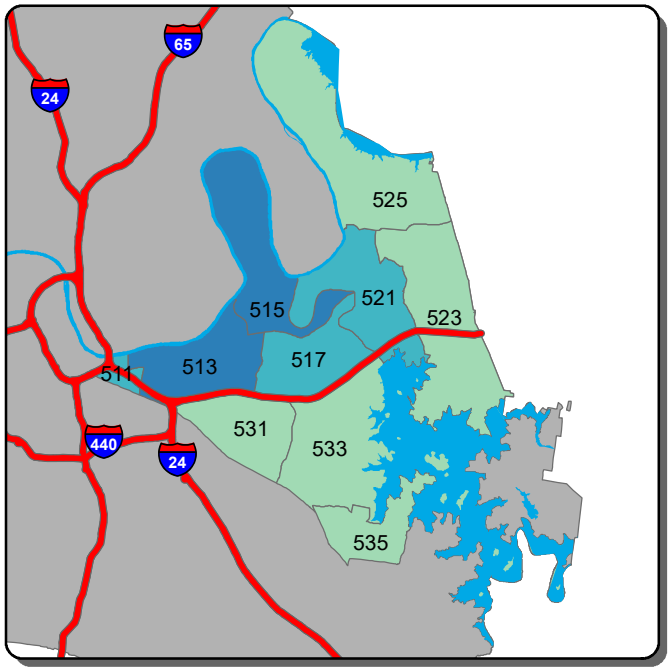

Self Initiated CAD - A Shift

0-31	32-89	90-147	148-205	>205

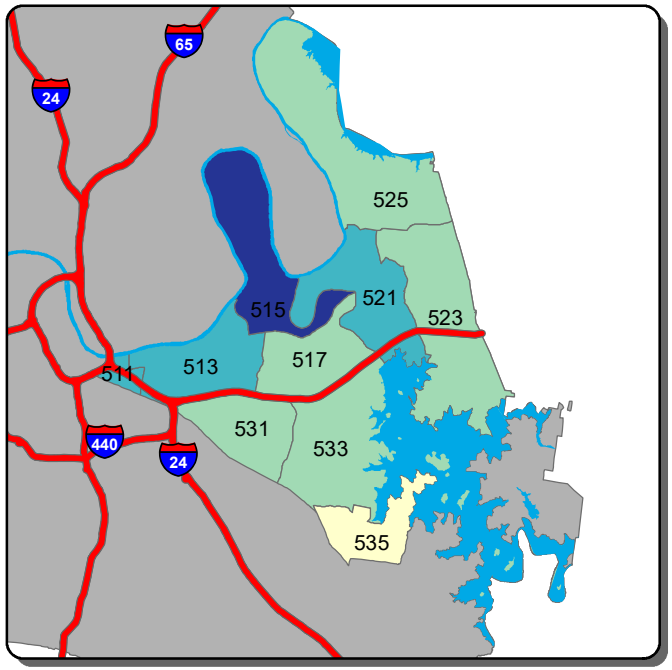

Self Initiated CAD - B Shift

0-34	35-74	75-114	115-155	>155

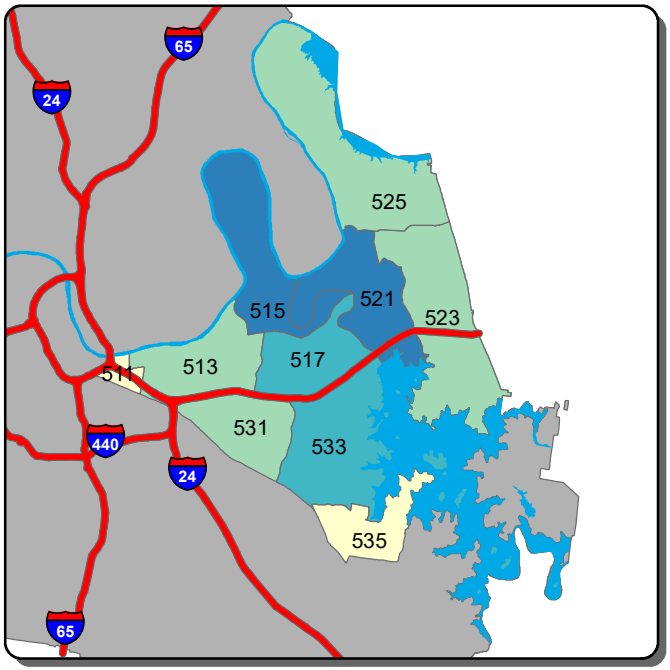

Self Initiated CAD - C Shift

0-24	25-49	50-74	75-99	>99

Information summarized for CompStat week ending 8/1/2020

Sourced from MNPD ARMS on 8/4/2020. Data taken from incident reports using Uniform Crime Reporting definitions and guidelines, based on the date and time when the inicident was reported. 'A, B, and C Shift' refer to the following time periods: A Shift = 0700 - 1500; B Shift = 1500 - 2300; C Shift = 2300 - 0700.

North Precinct - Burglary and Theft from Vehicle Counts for the Past Two Weeks

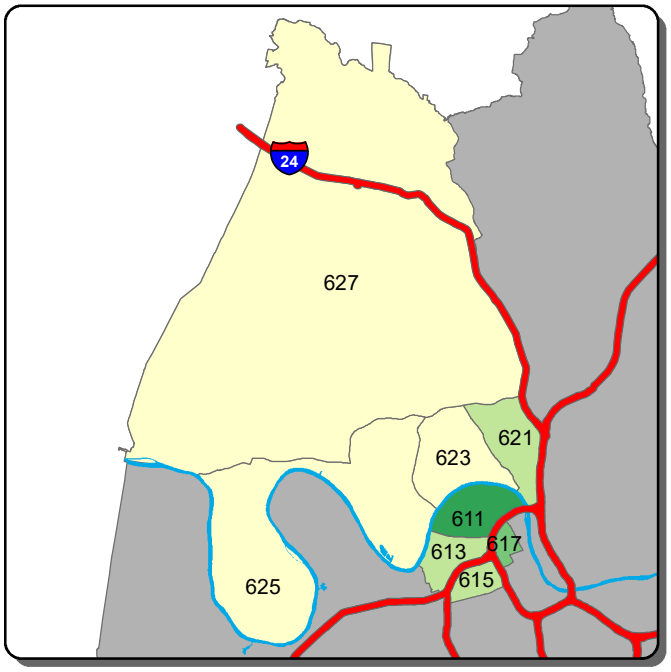

Burglary - A Shift

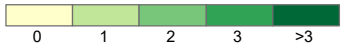

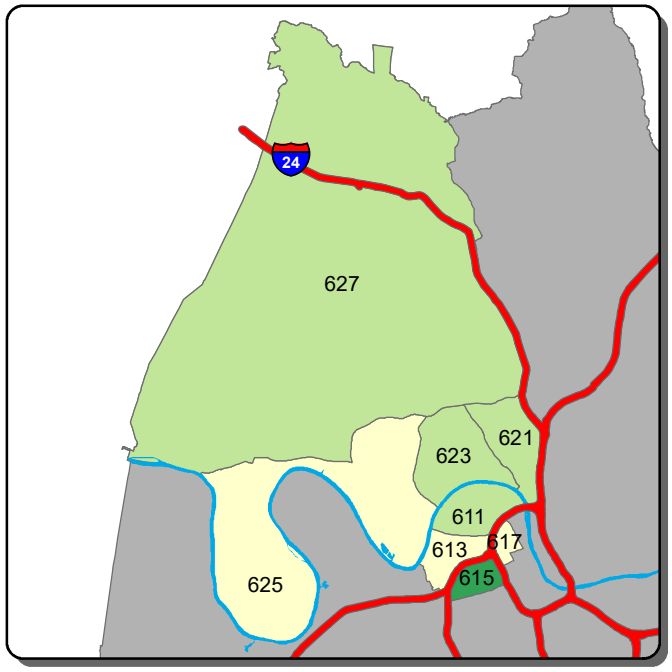

Burglary - B Shift

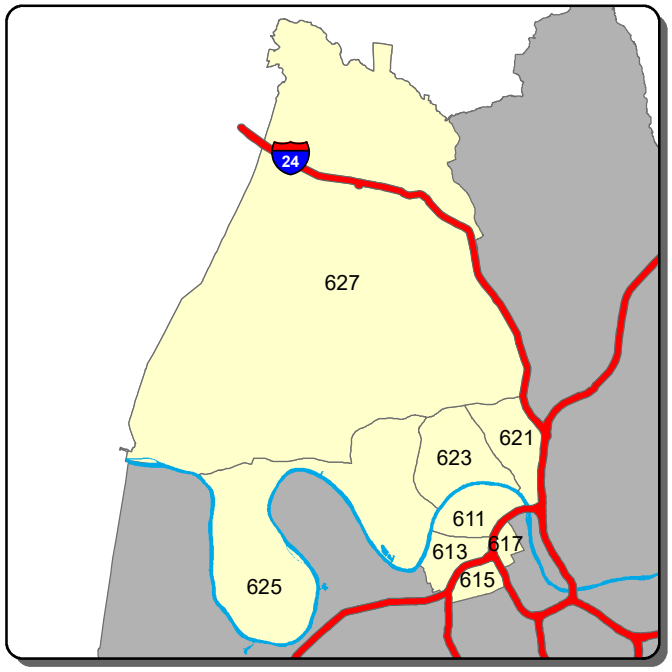

Burglary - C Shift

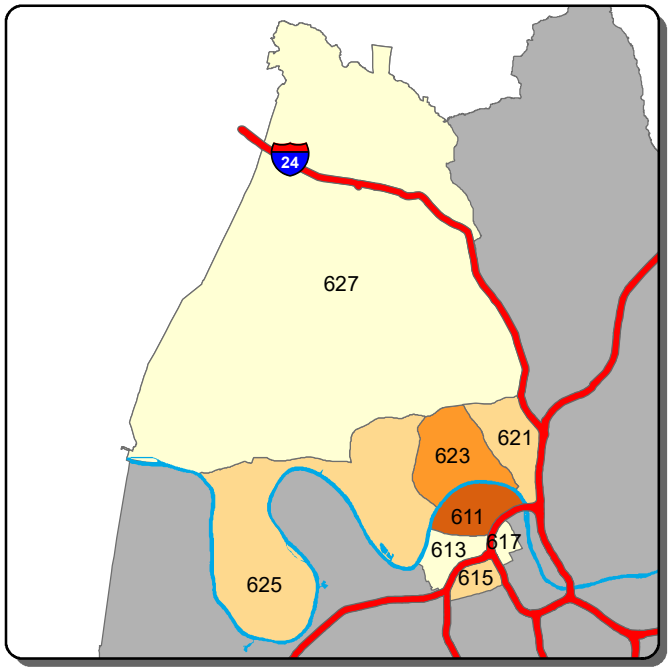

Theft from Vehicle - A Shift

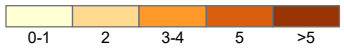

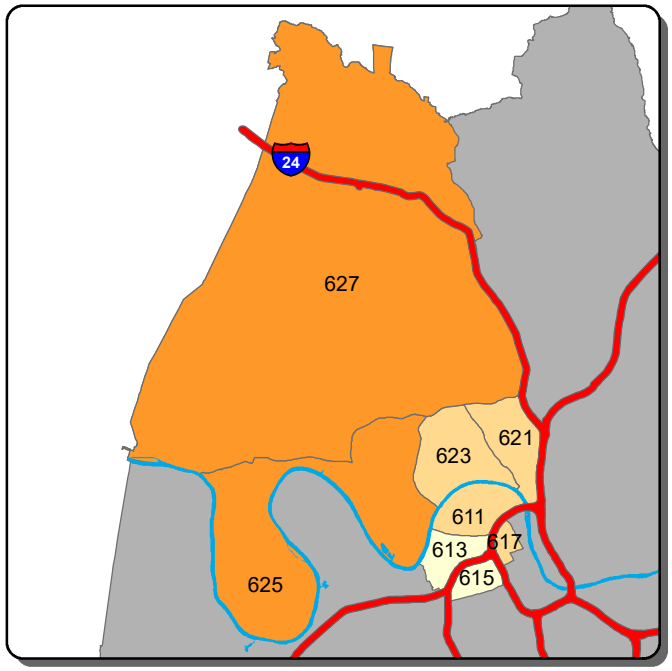

Theft from Vehicle - B Shift

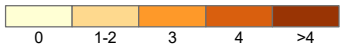

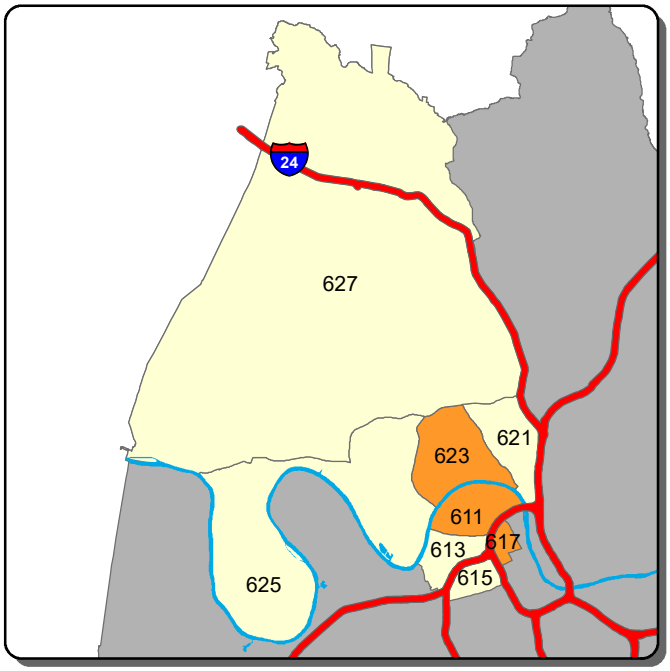

Theft from Vehicle - C Shift

Information summarized for CompStat week ending 8/1/2020

Sourced from MNPD ARMS on 8/4/2020. Data taken from incident reports using Uniform Crime Reporting definitions and guidelines, based on the date and time when the inicident was reported. 'A, B, and C Shift' refer to the following time periods: A Shift = 0700 - 1500; B Shift = 1500 - 2300; C Shift = 2300 - 0700.

North Precinct - Aggravated Assault and Self Initiated CAD Counts for the Past Two Weeks

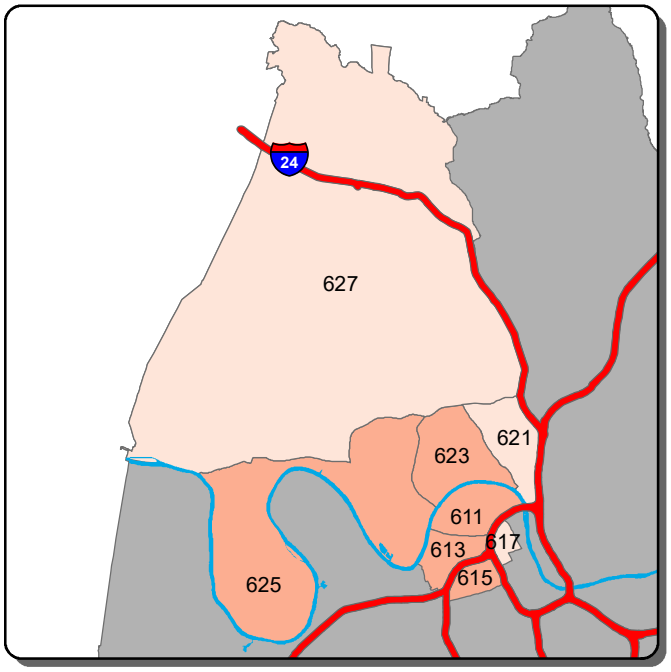

Aggravated Assault - A Shift

0	1	2	>2

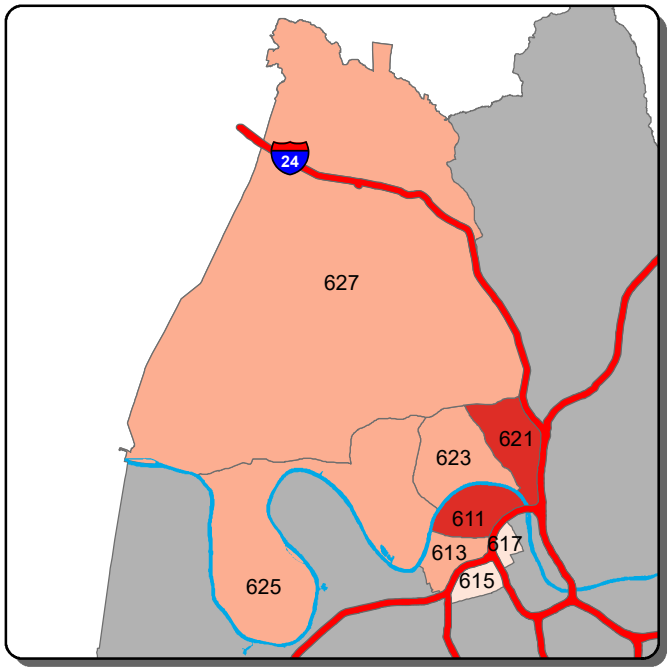

Aggravated Assault - B Shift

0-1	2-4	5-7	8-10	>10

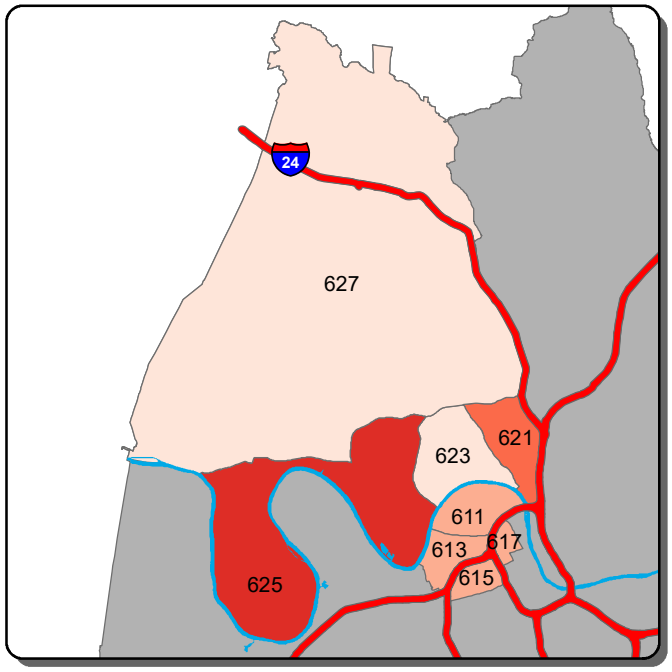

Aggravated Assault - C Shift

0	1	2-3	4-5	>5

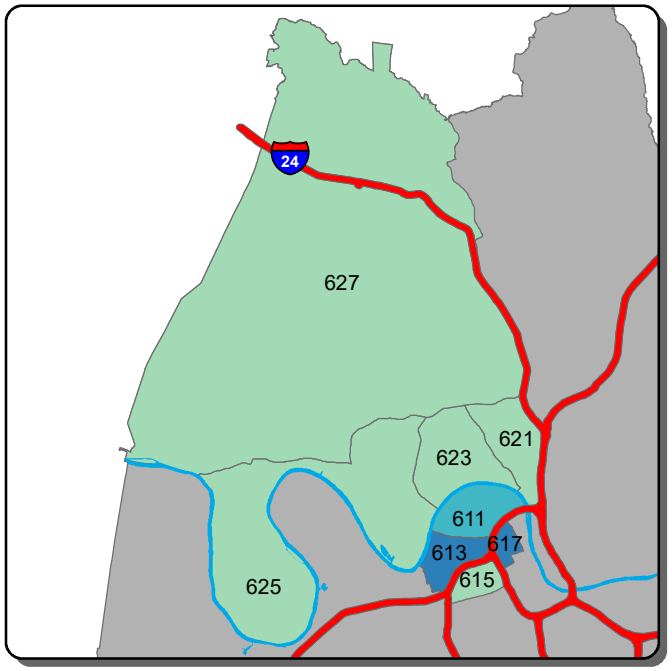

Self Initiated CAD - A Shift

0-16	17-39	40-62	63-85	>85

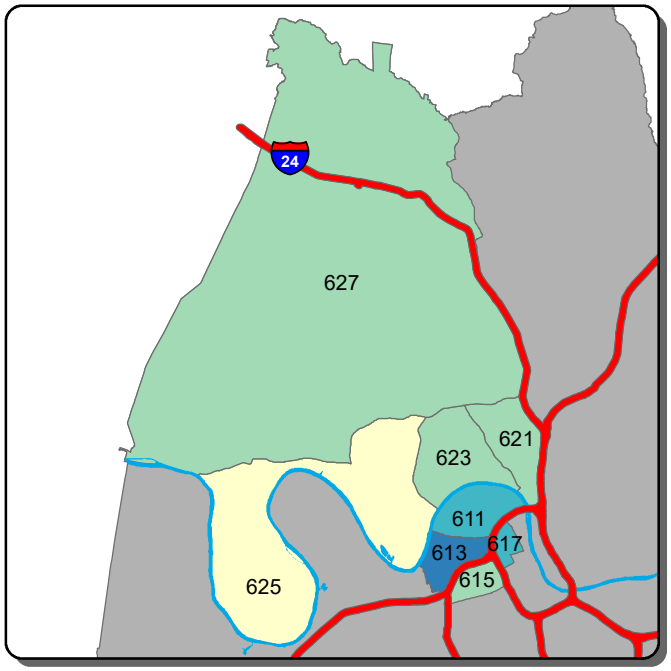

Self Initiated CAD - B Shift

0-9	10-24	25-40	41-56	>56

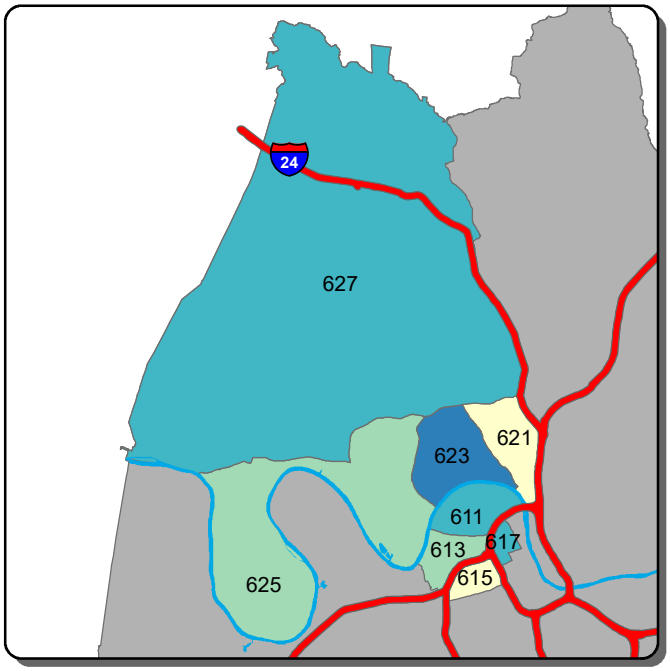

Self Initiated CAD - C Shift

0-10	11-22	23-35	36-48	>48

Information summarized for CompStat week ending 8/1/2020

Sourced from MNPD ARMS on 8/4/2020. Data taken from incident reports using Uniform Crime Reporting definitions and guidelines, based on the date and time when the incident was reported. 'A, B, and C Shift' refer to the following time periods: A Shift = 0700 - 1500; B Shift = 1500 - 2300; C Shift = 2300 - 0700.

Madison Precinct - Burglary and Theft from Vehicle Counts for the Past Two Weeks

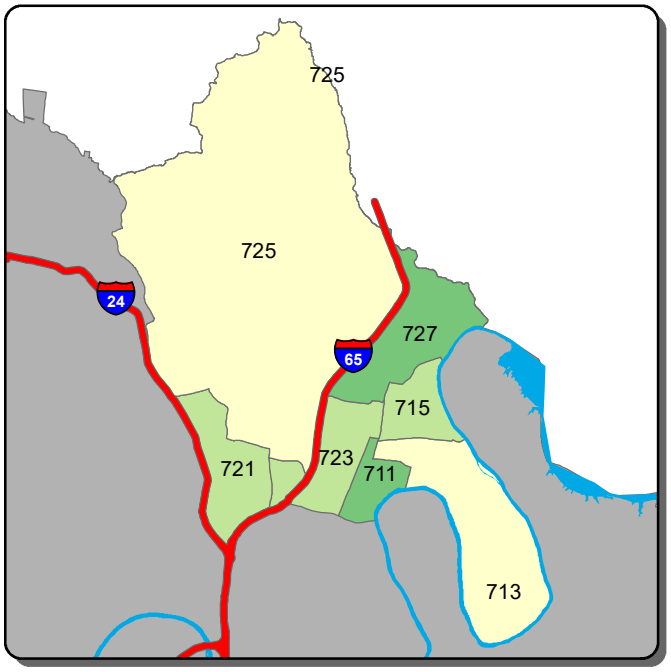

Burglary - A Shift

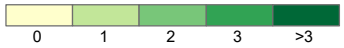

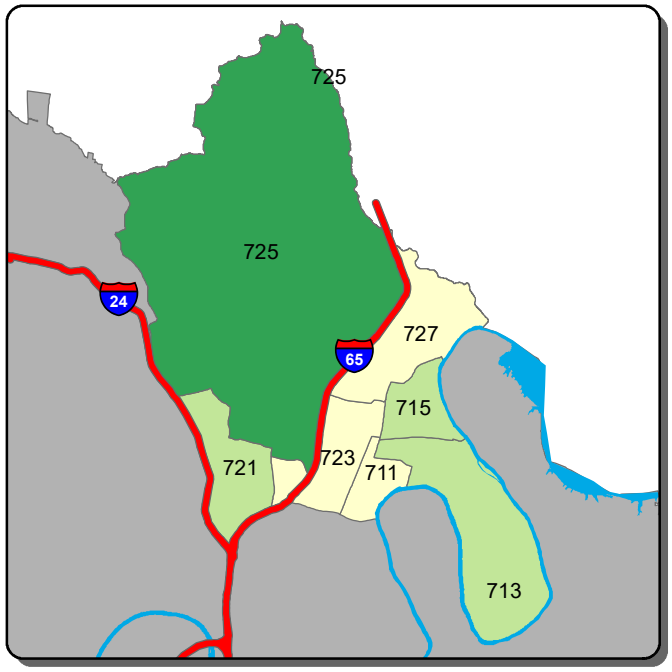

Burglary - B Shift

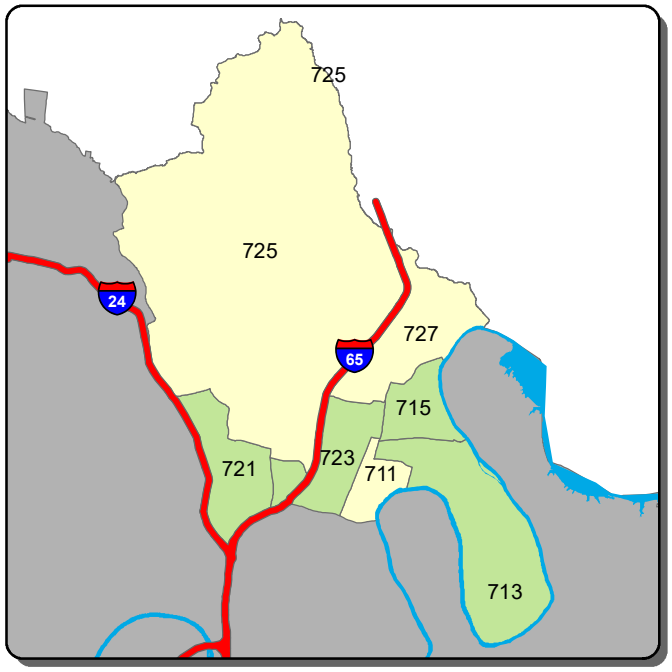

Burglary - C Shift

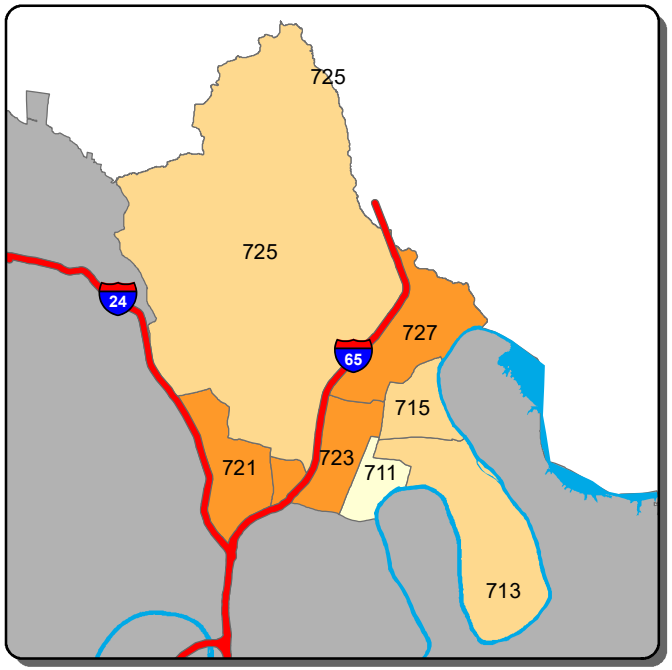

Theft from Vehicle - A Shift

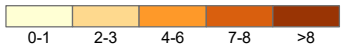

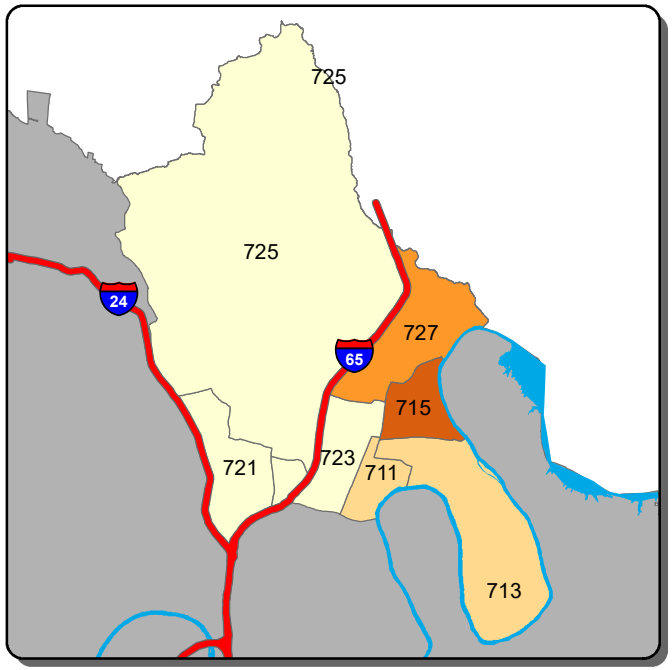

Theft from Vehicle - B Shift

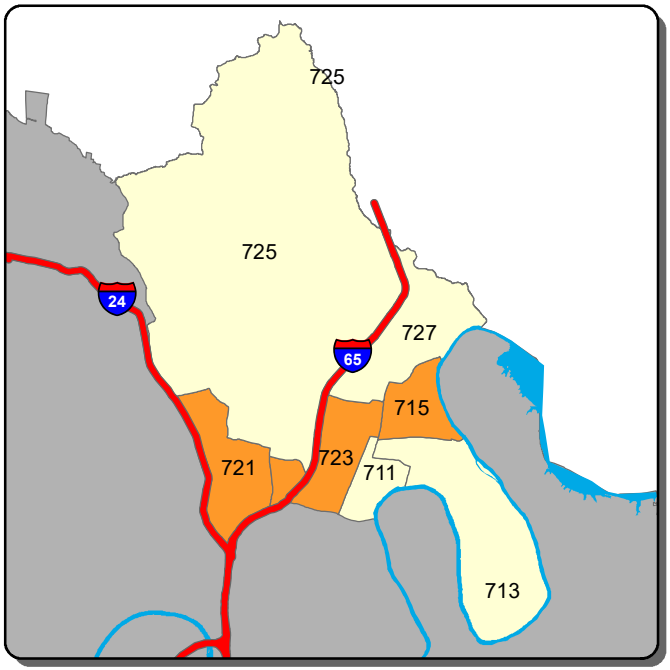

Theft from Vehicle - C Shift

Information summarized for CompStat week ending 8/1/2020

Sourced from MNPD ARMS on 8/4/2020. Data taken from incident reports using Uniform Crime Reporting definitions and guidelines, based on the date and time when the inicident was reported. 'A, B, and C Shift' refer to the following time periods: A Shift = 0700 - 1500; B Shift = 1500 - 2300; C Shift = 2300 - 0700.

Madison Precinct - Aggravated Assault and Self Initiated CAD Counts for the Past Two Weeks

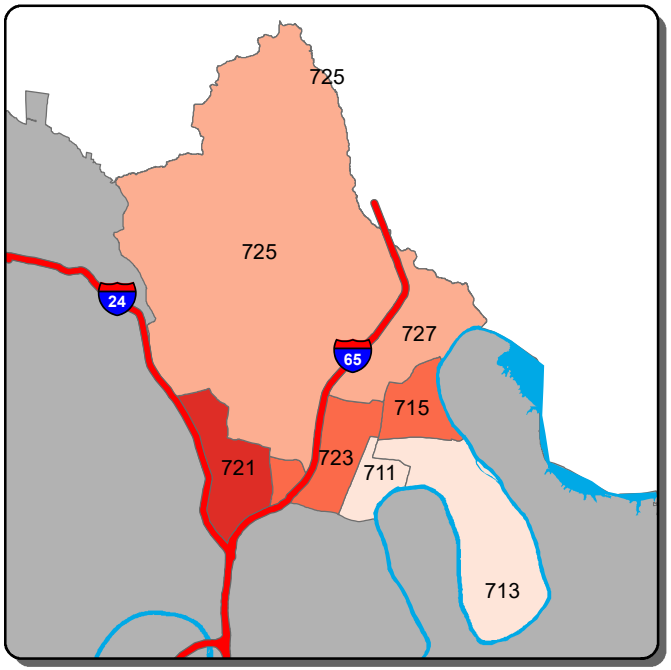

Aggravated Assault - A Shift

0	1	2-3	4	>4

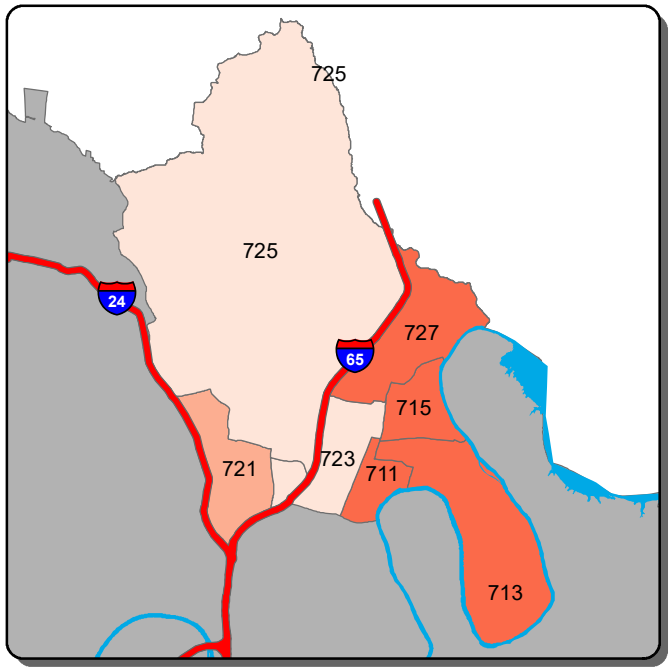

Aggravated Assault - B Shift

0	1	2-3	4	>4

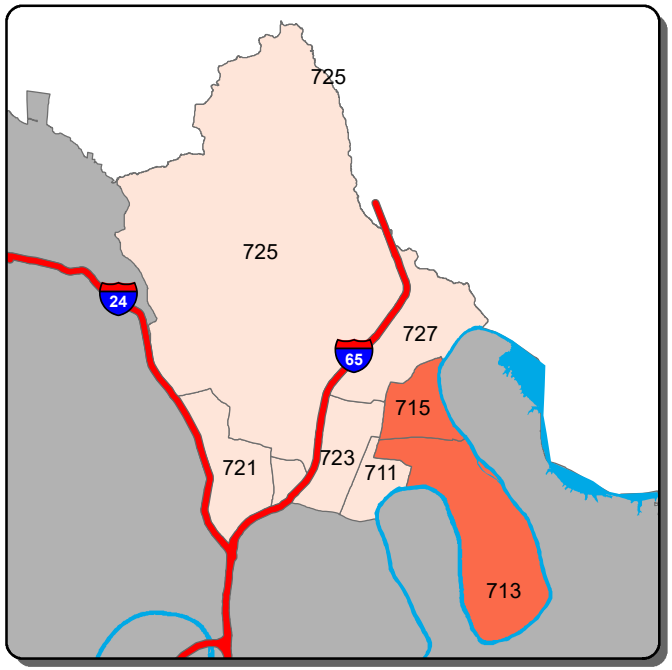

Aggravated Assault - C Shift

0	1	>1

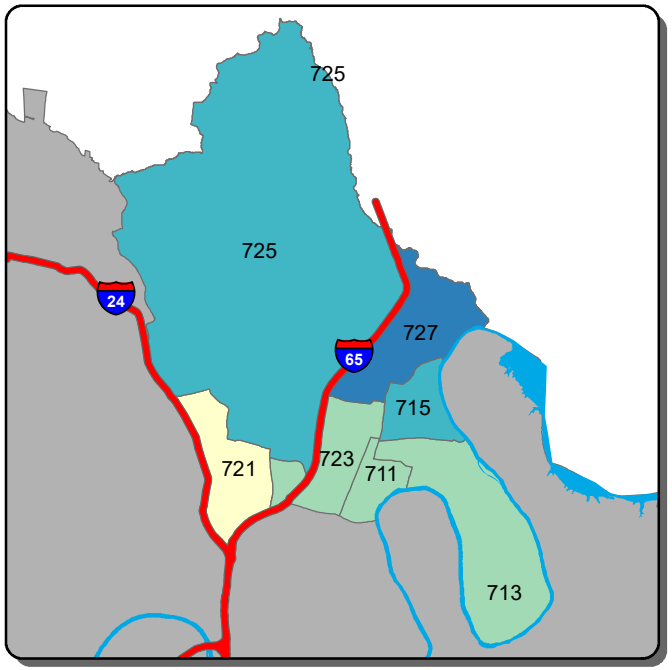

Self Initiated CAD - A Shift

0-27	28-57	58-88	89-118	>118

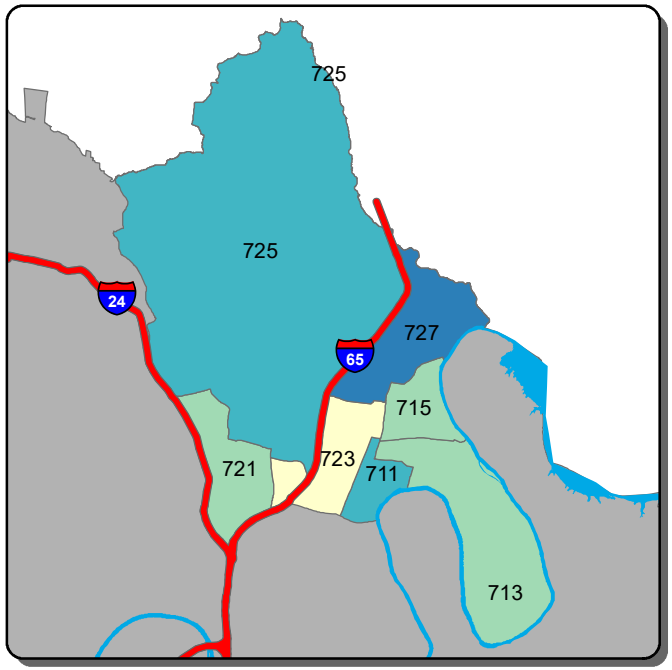

Self Initiated CAD - B Shift

0-27	28-34	35-41	42-48	>48

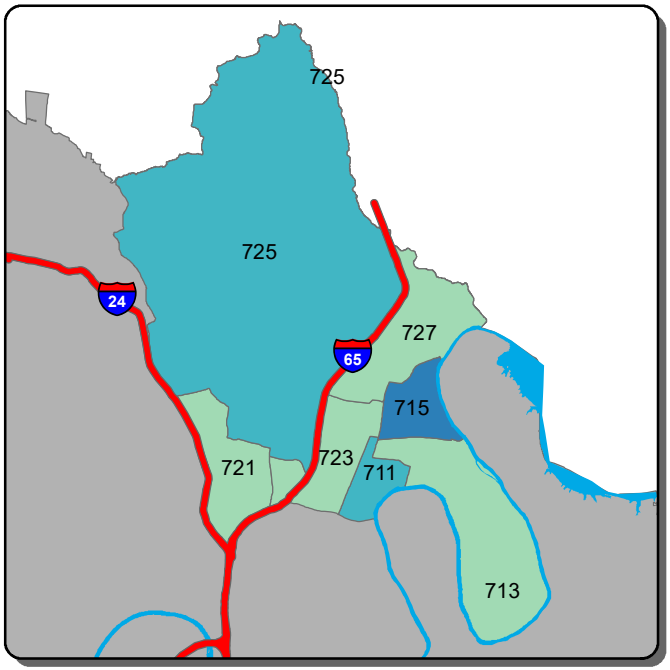

Self Initiated CAD - C Shift

0-17	18-38	39-60	61-81	>81

Information summarized for CompStat week ending 8/1/2020

Sourced from MNPD ARMS on 8/4/2020. Data taken from incident reports using Uniform Crime Reporting definitions and guidelines, based on the date and time when the incident was reported. 'A, B, and C Shift' refer to the following time periods: A Shift = 0700 - 1500; B Shift = 1500 - 2300; C Shift = 2300 - 0700.

Midtown Hills Precinct - Burglary and Theft from Vehicle Counts for the Past Two Weeks

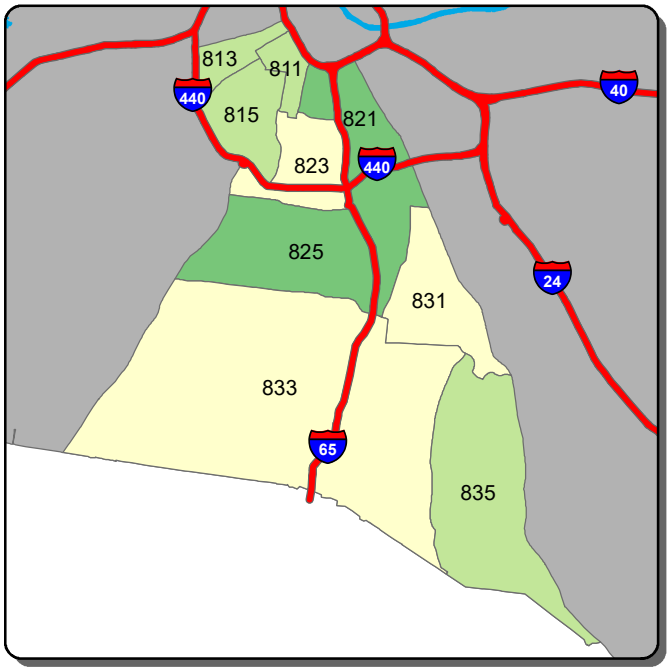

Burglary - A Shift

0 1 2 >2

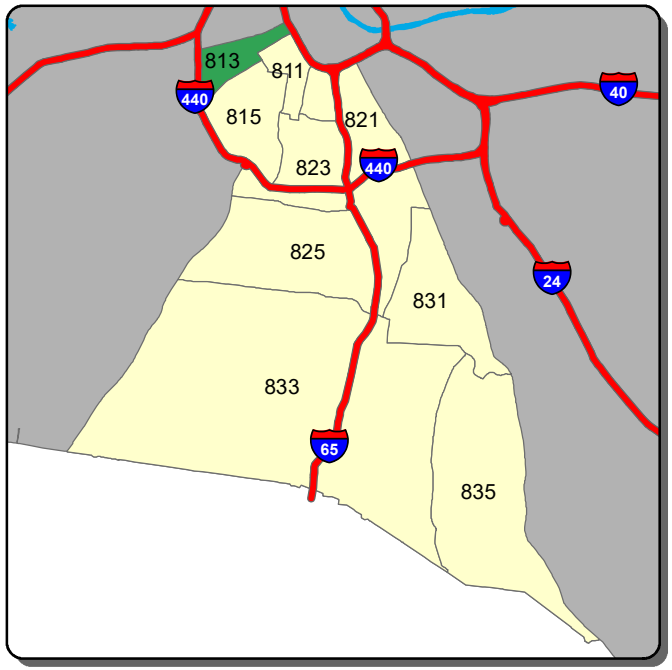

Burglary - B Shift

0 1 >1

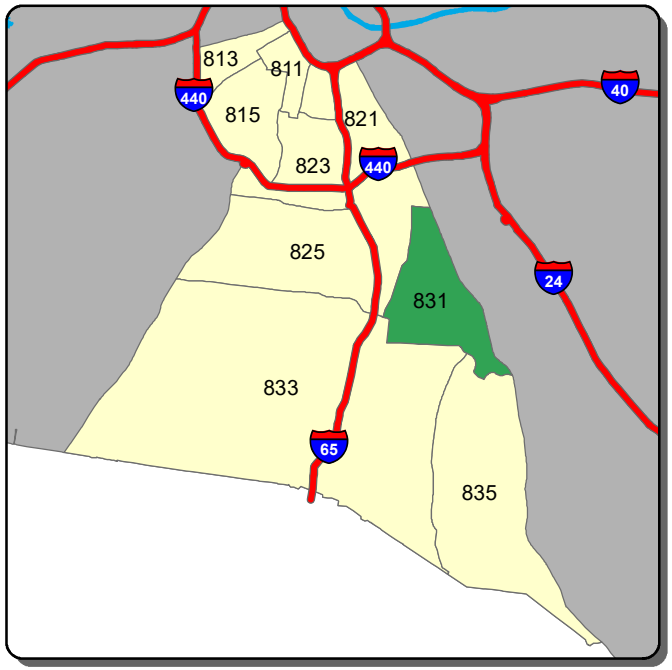

Burglary - C Shift

0 1 >1

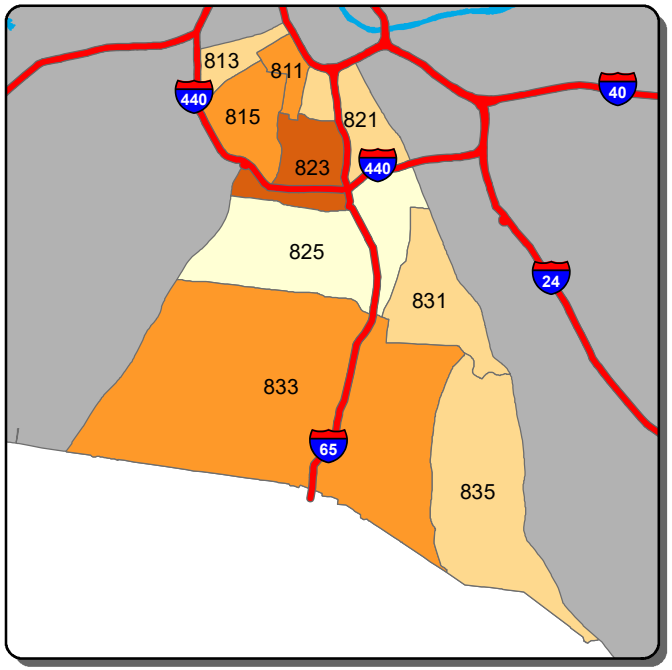

Theft from Vehicle - A Shift

0-2 3-5 6-9 10-13 >13

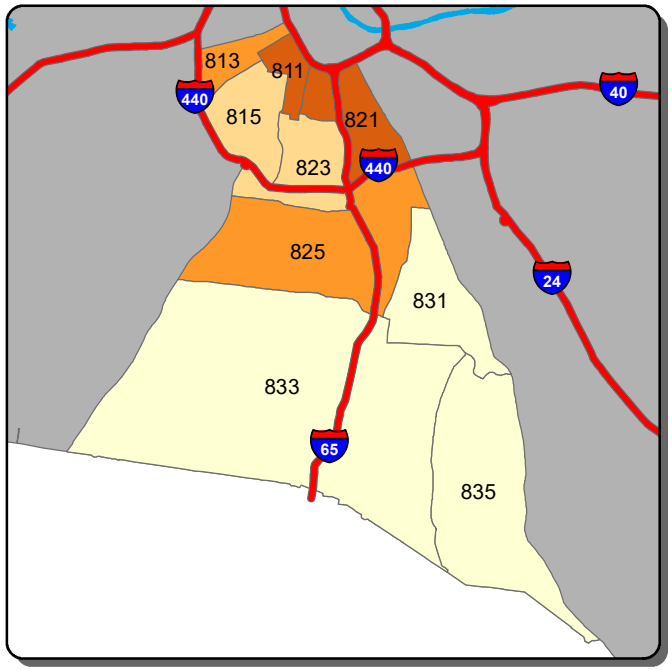

Theft from Vehicle - B Shift

0-1 2-3 4-6 7-8 >8

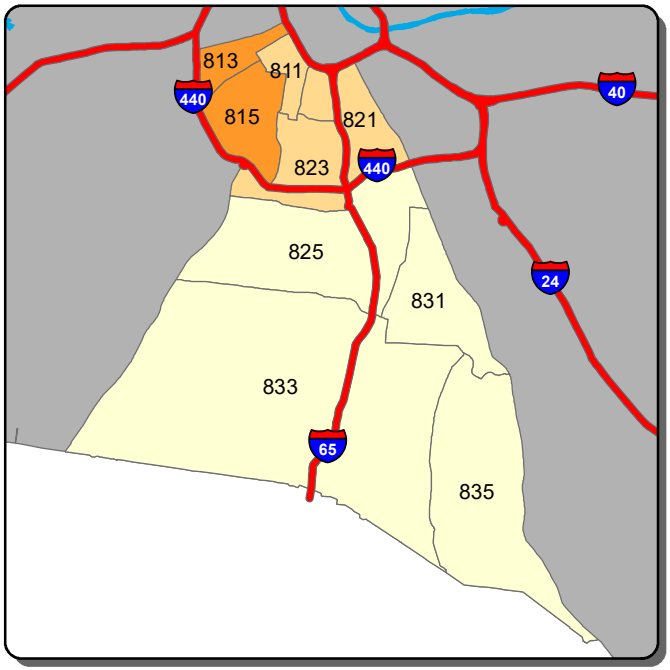

Theft from Vehicle - C Shift

0 1 2 >2

Information summarized for CompStat week ending 8/1/2020

Sourced from MNPD ARMS on 8/4/2020. Data taken from incident reports using Uniform Crime Reporting definitions and guidelines, based on the date and time when the inicident was reported. 'A, B, and C Shift' refer to the following time periods: A Shift = 0700 - 1500; B Shift = 1500 - 2300; C Shift = 2300 - 0700.

Midtown Hills Precinct - Aggravated Assault and Self Initiated CAD Counts for the Past Two Weeks

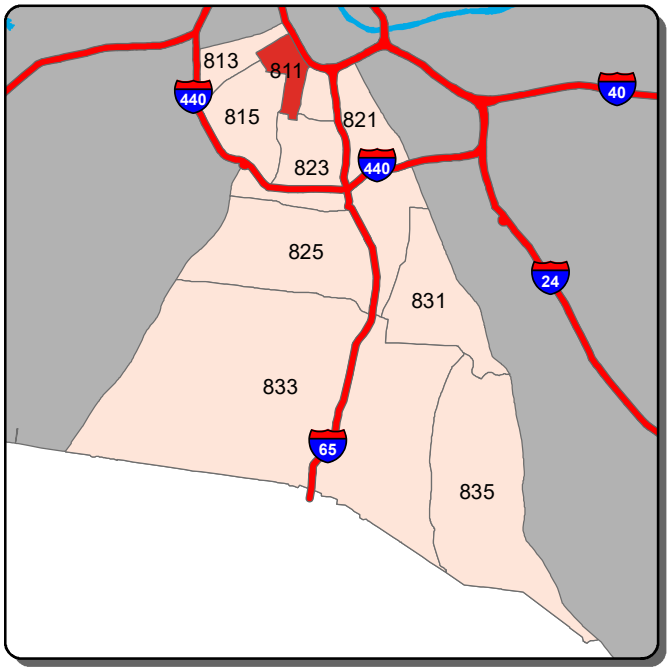

Aggravated Assault - A Shift

0 | 1 | >1

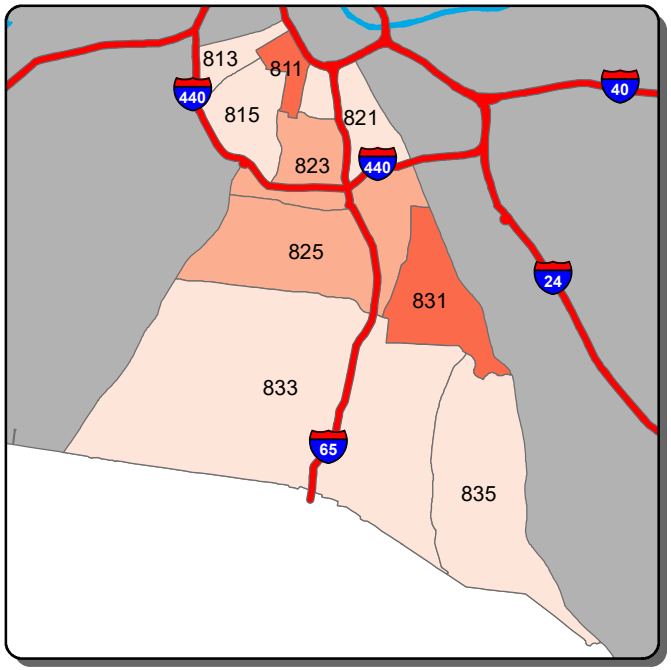

Aggravated Assault - B Shift

0 | 1 | 2 | >2

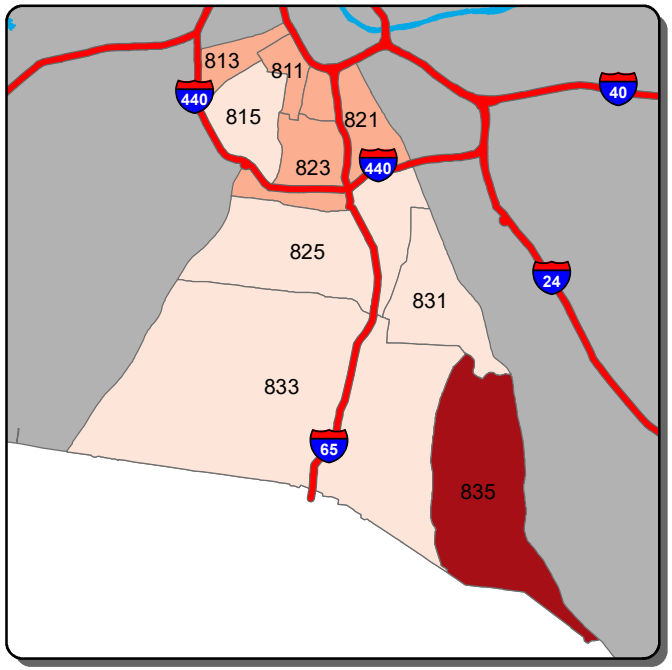

Aggravated Assault - C Shift

0 | 1 | 2-3 | 4-5 | >5

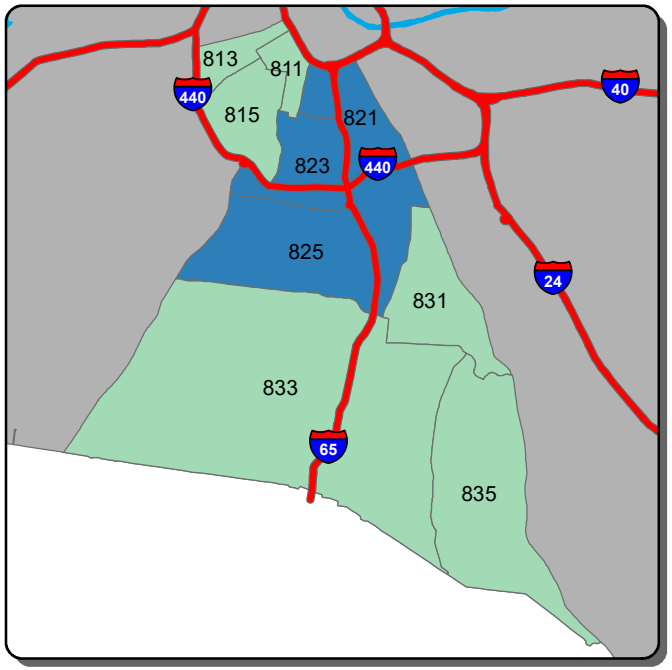

Self Initiated CAD - A Shift

0-35 | 36-85 | 86-135 | 136-184 | >184

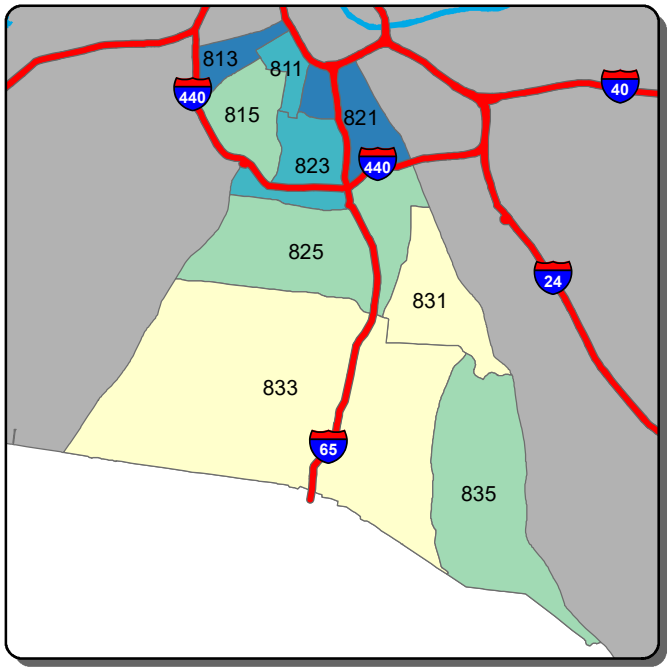

Self Initiated CAD - B Shift

0-37 | 38-65 | 66-93 | 94-120 | >120

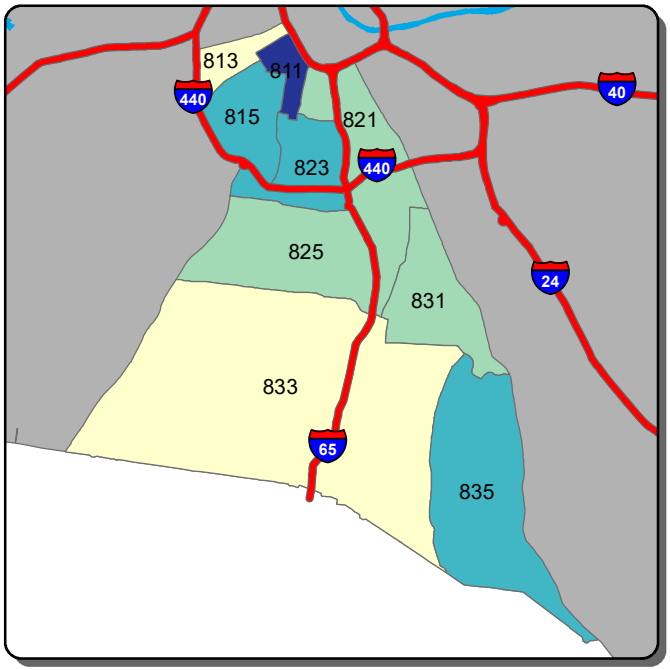

Self Initiated CAD - C Shift

0-67 | 68-106 | 107-145 | 146-184 | >184

Information summarized for CompStat week ending 8/1/2020

Sourced from MNPD ARMS on 8/4/2020. Data taken from incident reports using Uniform Crime Reporting definitions and guidelines, based on the date and time when the inicident was reported. 'A, B, and C Shift' refer to the following time periods: A Shift = 0700 - 1500; B Shift = 1500 - 2300; C Shift = 2300 - 0700.