CompStat Weekly Analysis

CompStat Weekly Analysis is provided by the Metropolitan Nashville Police Department Crime Analysis Section. This report is intended to be a management and planning tool and does not reflect the official UCR counts for the department.

"Believe you can and you're halfway there."
- Theodore Roosevelt

Begin Date: 08/30/2020
End Date: 09/05/2020
Week: 36

Table of Contents

Incidents Section **1**
Rolling Two Week Analysis 2
Rolling Weekly Year-to-Year Analysis 3
Rolling Eight Week Analysis 4
Rolling Four Week Year-to-Year Analysis 5
Rolling Sixteen Week Analysis 6
Rolling Eight Week Year-to-Year 7
Year-to-Date Analysis 8
Rolling Twenty-Four Month 9
2 Week, 8 Week, 16 Week, YTD, and 24 Month Summary 10
Incident and Efficiency Report Summary* 11
UCR Incident Charts* 30
UCR Incidents - Annual Totals 39
UCR Incidents - YTD Comparisons: All Incidents 40
UCR Incidents - YTD Comparison Charts* 41
UCR Incidents - Calendar Year to Calendar Year Comparison 50
UCR Incidents - Annual Comparison Charts* 51
UCR Incidents - YTD Comparisons* 60
YTD Homicide Report 69
Year-to-Year Weekly Chart* 70

Arrests Section **79**
Physical and Citation Arrests - Adult 80
Arrests: Part I, Weapons Law, Drug-Related, DUI, and All Other 89
Outstanding Warrants: Served 91
Outstanding Warrants: Attempts / Served 92
Crooks With Guns / School Zone Report 97

Juvenile Section **98**
Juvenile Arrests 99
Juvenile Victims - Rolling Two Week Analysis 100
Juvenile Victims - Rolling Eight Week Analysis 101
Juvenile Victims - Year-to-Date Analysis 102
Juvenile Victims 103

Efficiencies Section **104**
Self-Initiated CAD 105
Dispatched Calls for Service 106
Vehicle Stop Analysis (Form 252) 107
Field Interview Report (Form 114) 108
Efficiency Charts* 109

High Crime Intersections and Hot Addresses Section **118**
High Crime Street Intersections* 119
County High Crime Street Intersections - Arrests 128
Hot Addresses* 129

Other Reports **138**
APR Data 139
Case Preparation Division - Case File Inventory 140
Court Attendance - 310s Issued by Month 141
Percentage of Incident Reports Included in CompStat Analysis 142

Map Section **143**
YTD Gunshot Victims - Countywide 144
Gunshot Victims - Countywide (Homicides and Injuries) 145
Gunshot Victims (Homicides, Injuries, and Property Damage) 146
YTD Gunshot Victims** 147
UCR Incident and Self-Initiated CAD Zone Maps** 155

* - Set of countywide and precinct reports
** - Set of precinct reports

Incidents Section

CompStat Weekly Analysis is provided by the Metropolitan Nashville Police Department Crime Analysis Section. This report is intended to be a management and planning tool and does not reflect the official UCR counts for the department.

"Believe you can and you're halfway there."
- Theodore Roosevelt

Begin Date: 08/30/2020
End Date: 09/05/2020
Week: 36

Rolling Two Week Analysis

METROPOLITAN POLICE DEPARTMENT
of Nashville and Davidson County

Aggregated by precinct (incident location). Based on date when each incident was reported.

		Homicide	Rape	Commercial Robbery	Street Robbery	Total Robbery	Aggravated Assault	Commercial Burglary	Residential Burglary	Total Burglary	Larceny	Auto Theft	Violent Offenses	Property Offenses	Part I Offenses
West	Prior Week	0	1	2	3	5	8	4	3	7	36	7	14	50	64
	CompStat Week	0	0	0	3	3	12	4	6	10	51	6	15	67	82
	% Change	0.0 %	-100.0 %	-100.0 %	0.0 %	-40.0 %	50.0 %	0.0 %	100.0 %	42.9 %	41.7 %	-14.3 %	7.1 %	34.0 %	28.1 %
East	Prior Week	0	0	1	2	3	12	3	8	11	60	9	15	80	95
	CompStat Week	1	1	0	3	3	14	0	5	5	38	7	19	50	69
	% Change	Infinity	Infinity	-100.0 %	50.0 %	0.0 %	16.7 %	-100.0 %	-37.5 %	-54.5 %	-36.7 %	-22.2 %	26.7 %	-37.5 %	-27.4 %
South	Prior Week	0	3	1	7	8	25	5	16	21	78	17	36	116	152
	CompStat Week	1	2	2	3	5	14	4	12	16	62	12	22	90	112
	% Change	Infinity	-33.3 %	100.0 %	-57.1 %	-37.5 %	-44.0 %	-20.0 %	-25.0 %	-23.8 %	-20.5 %	-29.4 %	-38.9 %	-22.4 %	-26.3 %
Central	Prior Week	0	1	0	2	2	7	1	1	2	28	4	10	34	44
	CompStat Week	1	1	1	2	3	3	2	0	2	33	0	8	35	43
	% Change	Infinity	0.0 %	Infinity	0.0 %	50.0 %	-57.1 %	100.0 %	-100.0 %	0.0 %	17.9 %	-100.0 %	-20.0 %	2.9 %	-2.3 %
Hermitage	Prior Week	0	4	0	7	7	20	8	8	16	112	15	31	143	174
	CompStat Week	0	1	0	5	5	18	6	12	18	85	14	24	117	141
	% Change	0.0 %	-75.0 %	0.0 %	-28.6 %	-28.6 %	-10.0 %	-25.0 %	50.0 %	12.5 %	-24.1 %	-6.7 %	-22.6 %	-18.2 %	-19.0 %
North	Prior Week	0	1	0	5	5	21	2	5	7	52	7	27	66	93
	CompStat Week	0	2	1	1	2	26	2	5	7	37	7	30	51	81
	% Change	0.0 %	100.0 %	Infinity	-80.0 %	-60.0 %	23.8 %	0.0 %	0.0 %	0.0 %	-28.8 %	0.0 %	11.1 %	-22.7 %	-12.9 %
Madison	Prior Week	0	0	0	2	2	4	4	3	7	44	5	6	56	62
	CompStat Week	0	1	0	0	0	12	2	1	3	57	6	13	66	79
	% Change	0.0 %	Infinity	0.0 %	-100.0 %	-100.0 %	200.0 %	-50.0 %	-66.7 %	-57.1 %	29.5 %	20.0 %	116.7 %	17.9 %	27.4 %
Midtown Hills	Prior Week	0	0	0	4	4	4	6	4	10	80	15	8	105	113
	CompStat Week	1	4	0	3	3	10	3	5	8	75	5	18	88	106
	% Change	Infinity	Infinity	0.0 %	-25.0 %	-25.0 %	150.0 %	-50.0 %	25.0 %	-20.0 %	-6.3 %	-66.7 %	125.0 %	-16.2 %	-6.2 %
Not Validated	Prior Week	0	0	0	0	0	1	0	0	0	3	1	1	4	5
	CompStat Week	0	0	0	0	0	1	0	0	0	1	1	1	2	3
	% Change	0.0 %	0.0 %	0.0 %	0.0 %	0.0 %	0.0 %	0.0 %	0.0 %	0.0 %	-66.7 %	0.0 %	0.0 %	-50.0 %	-40.0 %
County	Prior Week	0	10	4	32	36	102	33	48	81	493	80	148	654	802
	CompStat Week	4	12	4	20	24	110	23	46	69	439	58	150	566	716
	% Change	Infinity	20.0 %	0.0 %	-37.5 %	-33.3 %	7.8 %	-30.3 %	-4.2 %	-14.8 %	-11.0 %	-27.5 %	1.4 %	-13.5 %	-10.7 %

Prior Week	**Begin Date**	08/23/2020	**End Date**	08/29/2020
CompStat Week	**Begin Date**	08/30/2020	**End Date**	09/05/2020

Sourced from MNPD ARMS on 9/8/2020 6:28:52 AM. The figures above were sourced from incident reports using Uniform Crime Reporting definitions and reporting guidelines, based on the date when the crime was reported. This report is intended to be a management and planning tool and does not reflect the official UCR counts for the department. Incidents where a location is unknown or unspecified are included in the countywide totals. 'Unknown' refers to records in which the address is listed as 'Unknown' on the incident report. 'Not Validated' refers to records that were entered in with an invalid addresses.

Rolling Weekly Year-to-Year Analysis

METROPOLITAN POLICE DEPARTMENT
of Nashville and Davidson County

Aggregated by precinct (incident location). Based on date when each incident was reported.

		Homicide	Rape	Commercial Robbery	Street Robbery	Total Robbery	Aggravated Assault	Commercial Burglary	Residential Burglary	Total Burglary	Larceny	Auto Theft	Violent Offenses	Property Offenses	Part I Offenses
West	Prior Year	0	0	1	0	1	10	3	4	7	39	7	11	53	64
	Last Week	0	0	0	3	3	12	4	6	10	51	6	15	67	82
	% Change	0.0 %	0.0 %	-100.0 %	Infinity	200.0 %	20.0 %	33.3 %	50.0 %	42.9 %	30.8 %	-14.3 %	36.4 %	26.4 %	28.1 %
East	Prior Year	1	2	1	2	3	7	1	5	6	44	4	13	54	67
	Last Week	1	1	0	3	3	14	0	5	5	38	7	19	50	69
	% Change	0.0 %	-50.0 %	-100.0 %	50.0 %	0.0 %	100.0 %	-100.0 %	0.0 %	-16.7 %	-13.6 %	75.0 %	46.2 %	-7.4 %	3.0 %
South	Prior Year	0	3	0	15	15	30	10	13	23	72	2	48	97	145
	Last Week	1	2	2	3	5	14	4	12	16	62	12	22	90	112
	% Change	Infinity	-33.3 %	Infinity	-80.0 %	-66.7 %	-53.3 %	-60.0 %	-7.7 %	-30.4 %	-13.9 %	500.0 %	-54.2 %	-7.2 %	-22.8 %
Central	Prior Year	0	1	1	1	2	14	1	0	1	27	1	17	29	46
	Last Week	1	1	1	2	3	3	2	0	2	33	0	8	35	43
	% Change	Infinity	0.0 %	0.0 %	100.0 %	50.0 %	-78.6 %	100.0 %	0.0 %	100.0 %	22.2 %	-100.0 %	-52.9 %	20.7 %	-6.5 %
Hermitage	Prior Year	0	2	1	6	7	15	2	4	6	87	8	24	101	125
	Last Week	0	1	0	5	5	18	6	12	18	85	14	24	117	141
	% Change	0.0 %	-50.0 %	-100.0 %	-16.7 %	-28.6 %	20.0 %	200.0 %	200.0 %	200.0 %	-2.3 %	75.0 %	0.0 %	15.8 %	12.8 %
North	Prior Year	1	3	0	5	5	19	2	5	7	48	3	28	58	86
	Last Week	0	2	1	1	2	26	2	5	7	37	7	30	51	81
	% Change	-100.0 %	-33.3 %	Infinity	-80.0 %	-60.0 %	36.8 %	0.0 %	0.0 %	0.0 %	-22.9 %	133.3 %	7.1 %	-12.1 %	-5.8 %
Madison	Prior Year	0	0	0	1	1	6	0	6	6	47	8	7	61	68
	Last Week	0	1	0	0	0	12	2	1	3	57	6	13	66	79
	% Change	0.0 %	Infinity	0.0 %	-100.0 %	-100.0 %	100.0 %	Infinity	-83.3 %	-50.0 %	21.3 %	-25.0 %	85.7 %	8.2 %	16.2 %
Midtown Hills	Prior Year	0	1	0	1	1	9	4	1	5	59	5	11	69	80
	Last Week	1	4	0	3	3	10	3	5	8	75	5	18	88	106
	% Change	Infinity	300.0 %	0.0 %	200.0 %	200.0 %	11.1 %	-25.0 %	400.0 %	60.0 %	27.1 %	0.0 %	63.6 %	27.5 %	32.5 %
Not Validated	Prior Year	0	0	0	0	0	0	0	0	0	0	0	0	0	0
	Last Week	0	0	0	0	0	1	0	0	0	1	1	1	2	3
	% Change	0.0 %	0.0 %	0.0 %	0.0 %	0.0 %	Infinity	0.0 %	0.0 %	0.0 %	Infinity	Infinity	Infinity	Infinity	Infinity
County	Prior Year	2	12	4	31	35	110	23	38	61	423	38	159	522	681
	Last Week	4	12	4	20	24	110	23	46	69	439	58	150	566	716
	% Change	100.0 %	0.0 %	0.0 %	-35.5 %	-31.4 %	0.0 %	0.0 %	21.1 %	13.1 %	3.8 %	52.6 %	-5.7 %	8.4 %	5.1 %

Prior Year	**Begin Date**	09/01/2019	**End Date**	09/07/2019
Last Week	**Begin Date**	08/30/2020	**End Date**	09/05/2020

Sourced from MNPD ARMS on 9/8/2020 6:28:52 AM. The figures above were sourced from incident reports using Uniform Crime Reporting definitions and reporting guidelines, based on the date when the crime was reported. This report is intended to be a management and planning tool and does not reflect the official UCR counts for the department. Incidents where a location is unknown or unspecified are included in the countywide totals. 'Unknown' refers to records in which the address is listed as 'Unknown' on the incident report. 'Not Validated' refers to records that were entered in with an invalid addresses.

Rolling Eight Week Analysis

METROPOLITAN POLICE DEPARTMENT
of Nashville and Davidson County

Aggregated by precinct (incident location). Based on date when each incident was reported.

		Homicide	Rape	Commercial Robbery	Street Robbery	Total Robbery	Aggravated Assault	Commercial Burglary	Residential Burglary	Total Burglary	Larceny	Auto Theft	Violent Offenses	Property Offenses	Part I Offenses
West	Prior 4 Weeks	0	0	1	1	2	27	12	13	25	202	16	29	243	272
	Last 4 Weeks	0	3	3	8	11	33	13	16	29	195	27	47	251	298
	% Change	0.0 %	Infinity	200.0 %	700.0 %	450.0 %	22.2 %	8.3 %	23.1 %	16.0 %	-3.5 %	68.8 %	62.1 %	3.3 %	9.6 %
East	Prior 4 Weeks	0	4	4	14	18	54	22	28	50	248	42	76	340	416
	Last 4 Weeks	4	1	1	10	11	67	8	19	27	205	28	83	260	343
	% Change	Infinity	-75.0 %	-75.0 %	-28.6 %	-38.9 %	24.1 %	-63.6 %	-32.1 %	-46.0 %	-17.3 %	-33.3 %	9.2 %	-23.5 %	-17.5 %
South	Prior 4 Weeks	1	10	9	38	47	115	22	40	62	327	60	173	449	622
	Last 4 Weeks	1	8	4	21	25	102	19	49	68	269	65	136	402	538
	% Change	0.0 %	-20.0 %	-55.6 %	-44.7 %	-46.8 %	-11.3 %	-13.6 %	22.5 %	9.7 %	-17.7 %	8.3 %	-21.4 %	-10.5 %	-13.5 %
Central	Prior 4 Weeks	0	3	0	11	11	20	4	2	6	105	6	34	117	151
	Last 4 Weeks	1	4	1	8	9	15	7	3	10	112	9	29	131	160
	% Change	Infinity	33.3 %	Infinity	-27.3 %	-18.2 %	-25.0 %	75.0 %	50.0 %	66.7 %	6.7 %	50.0 %	-14.7 %	12.0 %	6.0 %
Hermitage	Prior 4 Weeks	3	10	3	28	31	120	15	35	50	360	63	164	473	637
	Last 4 Weeks	2	11	3	26	29	81	20	43	63	347	62	123	472	595
	% Change	-33.3 %	10.0 %	0.0 %	-7.1 %	-6.5 %	-32.5 %	33.3 %	22.9 %	26.0 %	-3.6 %	-1.6 %	-25.0 %	-0.2 %	-6.6 %
North	Prior 4 Weeks	1	3	5	21	26	81	10	19	29	181	30	111	240	351
	Last 4 Weeks	1	6	2	11	13	93	9	38	47	200	33	113	280	393
	% Change	0.0 %	100.0 %	-60.0 %	-47.6 %	-50.0 %	14.8 %	-10.0 %	100.0 %	62.1 %	10.5 %	10.0 %	1.8 %	16.7 %	12.0 %
Madison	Prior 4 Weeks	1	1	1	12	13	55	13	22	35	194	35	70	264	334
	Last 4 Weeks	0	4	0	6	6	48	7	16	23	201	19	58	243	301
	% Change	-100.0 %	300.0 %	-100.0 %	-50.0 %	-53.8 %	-12.7 %	-46.2 %	-27.3 %	-34.3 %	3.6 %	-45.7 %	-17.1 %	-8.0 %	-9.9 %
Midtown Hills	Prior 4 Weeks	0	6	4	12	16	47	15	13	28	302	34	69	364	433
	Last 4 Weeks	1	6	2	14	16	43	20	23	43	333	42	66	418	484
	% Change	Infinity	0.0 %	-50.0 %	16.7 %	0.0 %	-8.5 %	33.3 %	76.9 %	53.6 %	10.3 %	23.5 %	-4.3 %	14.8 %	11.8 %
Not Validated	Prior 4 Weeks	0	1	0	0	0	0	0	0	0	7	0	1	7	8
	Last 4 Weeks	0	0	0	0	0	2	0	0	0	9	2	2	11	13
	% Change	0.0 %	-100.0 %	0.0 %	0.0 %	0.0 %	Infinity	0.0 %	0.0 %	0.0 %	28.6 %	Infinity	100.0 %	57.1 %	62.5 %
County	Prior 4 Weeks	6	38	27	137	164	519	113	172	285	1,926	286	727	2,497	3,224
	Last 4 Weeks	10	43	16	104	120	484	103	207	310	1,871	287	657	2,468	3,125
	% Change	66.7 %	13.2 %	-40.7 %	-24.1 %	-26.8 %	-6.7 %	-8.8 %	20.3 %	8.8 %	-2.9 %	0.3 %	-9.6 %	-1.2 %	-3.1 %

Prior 4 Weeks	**Begin Date**	07/12/2020	**End Date**	08/08/2020
Last 4 Weeks	**Begin Date**	08/09/2020	**End Date**	09/05/2020

Sourced from MNPD ARMS on 9/8/2020 6:28:52 AM. The figures above were sourced from incident reports using Uniform Crime Reporting definitions and reporting guidelines, based on the date when the crime was reported. This report is intended to be a management and planning tool and does not reflect the official UCR counts for the department. Incidents where a location is unknown or unspecified are included in the countywide totals. 'Unknown' refers to records in which the address is listed as 'Unknown' on the incident report. 'Not Validated' refers to records that were entered in with an invalid addresses.

Rolling Four Week Year-to-Year Analysis

METROPOLITAN POLICE DEPARTMENT
of Nashville and Davidson County

Aggregated by precinct (incident location). Based on date when each incident was reported.

		Homicide	Rape	Commercial Robbery	Street Robbery	Total Robbery	Aggravated Assault	Commercial Burglary	Residential Burglary	Total Burglary	Larceny	Auto Theft	Violent Offenses	Property Offenses	Part I Offenses
West	Prior Year	0	2	3	2	5	30	15	16	31	208	26	37	265	302
	Last 4 Weeks	0	3	3	8	11	33	13	16	29	195	27	47	251	298
	% Change	0.0 %	50.0 %	0.0 %	300.0 %	120.0 %	10.0 %	-13.3 %	0.0 %	-6.5 %	-6.3 %	3.8 %	27.0 %	-5.3 %	-1.3 %
East	Prior Year	2	4	1	12	13	36	5	26	31	150	15	55	196	251
	Last 4 Weeks	4	1	1	10	11	67	8	19	27	205	28	83	260	343
	% Change	100.0 %	-75.0 %	0.0 %	-16.7 %	-15.4 %	86.1 %	60.0 %	-26.9 %	-12.9 %	36.7 %	86.7 %	50.9 %	32.7 %	36.7 %
South	Prior Year	1	8	4	41	45	90	25	37	62	318	31	144	411	555
	Last 4 Weeks	1	8	4	21	25	102	19	49	68	269	65	136	402	538
	% Change	0.0 %	0.0 %	0.0 %	-48.8 %	-44.4 %	13.3 %	-24.0 %	32.4 %	9.7 %	-15.4 %	109.7 %	-5.6 %	-2.2 %	-3.1 %
Central	Prior Year	0	4	1	3	4	31	4	3	7	181	8	39	196	235
	Last 4 Weeks	1	4	1	8	9	15	7	3	10	112	9	29	131	160
	% Change	Infinity	0.0 %	0.0 %	166.7 %	125.0 %	-51.6 %	75.0 %	0.0 %	42.9 %	-38.1 %	12.5 %	-25.6 %	-33.2 %	-31.9 %
Hermitage	Prior Year	1	15	1	17	18	64	10	28	38	328	30	98	396	494
	Last 4 Weeks	2	11	3	26	29	81	20	43	63	347	62	123	472	595
	% Change	100.0 %	-26.7 %	200.0 %	52.9 %	61.1 %	26.6 %	100.0 %	53.6 %	65.8 %	5.8 %	106.7 %	25.5 %	19.2 %	20.4 %
North	Prior Year	1	10	0	24	24	57	9	25	34	190	26	92	250	342
	Last 4 Weeks	1	6	2	11	13	93	9	38	47	200	33	113	280	393
	% Change	0.0 %	-40.0 %	Infinity	-54.2 %	-45.8 %	63.2 %	0.0 %	52.0 %	38.2 %	5.3 %	26.9 %	22.8 %	12.0 %	14.9 %
Madison	Prior Year	0	6	0	9	9	40	5	25	30	156	25	55	211	266
	Last 4 Weeks	0	4	0	6	6	48	7	16	23	201	19	58	243	301
	% Change	0.0 %	-33.3 %	0.0 %	-33.3 %	-33.3 %	20.0 %	40.0 %	-36.0 %	-23.3 %	28.8 %	-24.0 %	5.5 %	15.2 %	13.2 %
Midtown Hills	Prior Year	0	4	1	14	15	27	10	13	23	305	34	46	362	408
	Last 4 Weeks	1	6	2	14	16	43	20	23	43	333	42	66	418	484
	% Change	Infinity	50.0 %	100.0 %	0.0 %	6.7 %	59.3 %	100.0 %	76.9 %	87.0 %	9.2 %	23.5 %	43.5 %	15.5 %	18.6 %
Not Validated	Prior Year	0	0	0	0	0	0	0	0	0	0	0	0	0	0
	Last 4 Weeks	0	0	0	0	0	2	0	0	0	9	2	2	11	13
	% Change	0.0 %	0.0 %	0.0 %	0.0 %	0.0 %	Infinity	0.0 %	0.0 %	0.0 %	Infinity	Infinity	Infinity	Infinity	Infinity
County	Prior Year	5	53	11	122	133	375	83	173	256	1,836	195	566	2,287	2,853
	Last 4 Weeks	10	43	16	104	120	484	103	207	310	1,871	287	657	2,468	3,125
	% Change	100.0 %	-18.9 %	45.5 %	-14.8 %	-9.8 %	29.1 %	24.1 %	19.7 %	21.1 %	1.9 %	47.2 %	16.1 %	7.9 %	9.5 %

Prior Year	**Begin Date**	08/11/2019	**End Date**	09/07/2019
Last 4 Weeks	**Begin Date**	08/09/2020	**End Date**	09/05/2020

Sourced from MNPD ARMS on 9/8/2020 6:28:52 AM. The figures above were sourced from incident reports using Uniform Crime Reporting definitions and reporting guidelines, based on the date when the crime was reported. This report is intended to be a management and planning tool and does not reflect the official UCR counts for the department. Incidents where a location is unknown or unspecified are included in the countywide totals. 'Unknown' refers to records in which the address is listed as 'Unknown' on the incident report. 'Not Validated' refers to records that were entered in with an invalid addresses.

Rolling Sixteen Week Analysis

METROPOLITAN POLICE DEPARTMENT
of Nashville and Davidson County

Aggregated by precinct (incident location). Based on date when each incident was reported.

		Homicide	Rape	Commercial Robbery	Street Robbery	Total Robbery	Aggravated Assault	Commercial Burglary	Residential Burglary	Total Burglary	Larceny	Auto Theft	Violent Offenses	Property Offenses	Part I Offenses
West	Prior 8 Weeks	0	5	1	4	5	59	14	28	42	385	46	69	473	542
	Last 8 Weeks	0	3	4	9	13	60	25	29	54	397	43	76	494	570
	% Change	0.0 %	-40.0 %	300.0 %	125.0 %	160.0 %	1.7 %	78.6 %	3.6 %	28.6 %	3.1 %	-6.5 %	10.1 %	4.4 %	5.2 %
East	Prior 8 Weeks	3	5	1	22	23	126	7	41	48	280	58	157	386	543
	Last 8 Weeks	4	5	5	24	29	121	30	47	77	453	70	159	600	759
	% Change	33.3 %	0.0 %	400.0 %	9.1 %	26.1 %	-4.0 %	328.6 %	14.6 %	60.4 %	61.8 %	20.7 %	1.3 %	55.4 %	39.8 %
South	Prior 8 Weeks	3	18	8	48	56	195	32	51	83	640	96	272	819	1,091
	Last 8 Weeks	2	18	13	59	72	217	41	89	130	596	125	309	851	1,160
	% Change	-33.3 %	0.0 %	62.5 %	22.9 %	28.6 %	11.3 %	28.1 %	74.5 %	56.6 %	-6.9 %	30.2 %	13.6 %	3.9 %	6.3 %
Central	Prior 8 Weeks	0	7	0	19	19	58	19	3	22	146	16	84	184	268
	Last 8 Weeks	1	7	1	19	20	35	11	5	16	217	15	63	248	311
	% Change	Infinity	0.0 %	Infinity	0.0 %	5.3 %	-39.7 %	-42.1 %	66.7 %	-27.3 %	48.6 %	-6.3 %	-25.0 %	34.8 %	16.0 %
Hermitage	Prior 8 Weeks	2	18	6	45	51	229	17	51	68	612	94	300	774	1,074
	Last 8 Weeks	5	21	6	54	60	201	35	78	113	707	125	287	945	1,232
	% Change	150.0 %	16.7 %	0.0 %	20.0 %	17.6 %	-12.2 %	105.9 %	52.9 %	66.2 %	15.5 %	33.0 %	-4.3 %	22.1 %	14.7 %
North	Prior 8 Weeks	3	10	3	31	34	242	17	52	69	274	57	289	400	689
	Last 8 Weeks	2	9	7	32	39	174	19	57	76	381	63	224	520	744
	% Change	-33.3 %	-10.0 %	133.3 %	3.2 %	14.7 %	-28.1 %	11.8 %	9.6 %	10.1 %	39.1 %	10.5 %	-22.5 %	30.0 %	8.0 %
Madison	Prior 8 Weeks	3	7	2	16	18	114	16	58	74	329	39	142	442	584
	Last 8 Weeks	1	5	1	18	19	103	20	38	58	395	54	128	507	635
	% Change	-66.7 %	-28.6 %	-50.0 %	12.5 %	5.6 %	-9.6 %	25.0 %	-34.5 %	-21.6 %	20.1 %	38.5 %	-9.9 %	14.7 %	8.7 %
Midtown Hills	Prior 8 Weeks	1	6	3	22	25	75	38	56	94	516	56	107	666	773
	Last 8 Weeks	1	12	6	26	32	90	35	36	71	635	76	135	782	917
	% Change	0.0 %	100.0 %	100.0 %	18.2 %	28.0 %	20.0 %	-7.9 %	-35.7 %	-24.5 %	23.1 %	35.7 %	26.2 %	17.4 %	18.6 %
Not Validated	Prior 8 Weeks	0	0	0	0	0	1	1	0	1	1	0	1	2	3
	Last 8 Weeks	0	1	0	0	0	2	0	0	0	16	2	3	18	21
	% Change	0.0 %	Infinity	0.0 %	0.0 %	0.0 %	100.0 %	-100.0 %	0.0 %	-100.0 %	1,500.0 %	Infinity	200.0 %	800.0 %	600.0 %
County	Prior 8 Weeks	15	76	24	207	231	1,099	161	340	501	3,183	462	1,421	4,146	5,567
	Last 8 Weeks	16	81	43	241	284	1,003	216	379	595	3,797	573	1,384	4,965	6,349
	% Change	6.7 %	6.6 %	79.2 %	16.4 %	22.9 %	-8.7 %	34.2 %	11.5 %	18.8 %	19.3 %	24.0 %	-2.6 %	19.8 %	14.0 %

Prior 8 Weeks	**Begin Date**	05/17/2020	**End Date**	07/11/2020
Last 8 Weeks	**Begin Date**	07/12/2020	**End Date**	09/05/2020

Sourced from MNPD ARMS on 9/8/2020 6:28:52 AM. The figures above were sourced from incident reports using Uniform Crime Reporting definitions and reporting guidelines, based on the date when the crime was reported. This report is intended to be a management and planning tool and does not reflect the official UCR counts for the department. Incidents where a location is unknown or unspecified are included in the countywide totals. 'Unknown' refers to records in which the address is listed as 'Unknown' on the incident report. 'Not Validated' refers to records that were entered in with an invalid addresses.

Rolling Eight Week Year-to-Year Analysis

METROPOLITAN POLICE DEPARTMENT
of Nashville and Davidson County

Aggregated by precinct (incident location). Based on date when each incident was reported.

		Homicide	Rape	Commercial Robbery	Street Robbery	Total Robbery	Aggravated Assault	Commercial Burglary	Residential Burglary	Total Burglary	Larceny	Auto Theft	Violent Offenses	Property Offenses	Part I Offenses
West	Prior Year	0	5	6	7	13	58	30	33	63	442	49	76	554	630
	Last 8 Weeks	0	3	4	9	13	60	25	29	54	397	43	76	494	570
	% Change	0.0 %	-40.0 %	-33.3 %	28.6 %	0.0 %	3.4 %	-16.7 %	-12.1 %	-14.3 %	-10.2 %	-12.2 %	0.0 %	-10.8 %	-9.5 %
East	Prior Year	2	7	1	23	24	77	15	55	70	311	34	110	415	525
	Last 8 Weeks	4	5	5	24	29	121	30	47	77	453	70	159	600	759
	% Change	100.0 %	-28.6 %	400.0 %	4.3 %	20.8 %	57.1 %	100.0 %	-14.5 %	10.0 %	45.7 %	105.9 %	44.5 %	44.6 %	44.6 %
South	Prior Year	2	14	11	84	95	174	41	67	108	654	80	285	842	1,127
	Last 8 Weeks	2	18	13	59	72	217	41	89	130	596	125	309	851	1,160
	% Change	0.0 %	28.6 %	18.2 %	-29.8 %	-24.2 %	24.7 %	0.0 %	32.8 %	20.4 %	-8.9 %	56.3 %	8.4 %	1.1 %	2.9 %
Central	Prior Year	0	11	1	13	14	50	6	4	10	359	20	75	389	464
	Last 8 Weeks	1	7	1	19	20	35	11	5	16	217	15	63	248	311
	% Change	Infinity	-36.4 %	0.0 %	46.2 %	42.9 %	-30.0 %	83.3 %	25.0 %	60.0 %	-39.6 %	-25.0 %	-16.0 %	-36.2 %	-33.0 %
Hermitage	Prior Year	2	27	4	34	38	142	23	49	72	639	77	209	788	997
	Last 8 Weeks	5	21	6	54	60	201	35	78	113	707	125	287	945	1,232
	% Change	150.0 %	-22.2 %	50.0 %	58.8 %	57.9 %	41.5 %	52.2 %	59.2 %	56.9 %	10.6 %	62.3 %	37.3 %	19.9 %	23.6 %
North	Prior Year	5	14	2	46	48	144	24	48	72	364	49	211	485	696
	Last 8 Weeks	2	9	7	32	39	174	19	57	76	381	63	224	520	744
	% Change	-60.0 %	-35.7 %	250.0 %	-30.4 %	-18.8 %	20.8 %	-20.8 %	18.8 %	5.6 %	4.7 %	28.6 %	6.2 %	7.2 %	6.9 %
Madison	Prior Year	0	10	3	20	23	102	18	52	70	321	44	135	435	570
	Last 8 Weeks	1	5	1	18	19	103	20	38	58	395	54	128	507	635
	% Change	Infinity	-50.0 %	-66.7 %	-10.0 %	-17.4 %	1.0 %	11.1 %	-26.9 %	-17.1 %	23.1 %	22.7 %	-5.2 %	16.6 %	11.4 %
Midtown Hills	Prior Year	2	8	4	33	37	78	30	37	67	581	57	125	705	830
	Last 8 Weeks	1	12	6	26	32	90	35	36	71	635	76	135	782	917
	% Change	-50.0 %	50.0 %	50.0 %	-21.2 %	-13.5 %	15.4 %	16.7 %	-2.7 %	6.0 %	9.3 %	33.3 %	8.0 %	10.9 %	10.5 %
Not Validated	Prior Year	0	0	0	0	0	0	0	0	0	0	0	0	0	0
	Last 8 Weeks	0	1	0	0	0	2	0	0	0	16	2	3	18	21
	% Change	0.0 %	Infinity	0.0 %	0.0 %	0.0 %	Infinity	0.0 %	0.0 %	0.0 %	Infinity	Infinity	Infinity	Infinity	Infinity
County	Prior Year	13	96	32	260	292	825	187	345	532	3,671	410	1,226	4,613	5,839
	Last 8 Weeks	16	81	43	241	284	1,003	216	379	595	3,797	573	1,384	4,965	6,349
	% Change	23.1 %	-15.6 %	34.4 %	-7.3 %	-2.7 %	21.6 %	15.5 %	9.9 %	11.8 %	3.4 %	39.8 %	12.9 %	7.6 %	8.7 %

Prior Year	**Begin Date**	07/14/2019	**End Date**	09/07/2019
Last 8 Weeks	**Begin Date**	07/12/2020	**End Date**	09/05/2020

Sourced from MNPD ARMS on 9/8/2020 6:28:52 AM. The figures above were sourced from incident reports using Uniform Crime Reporting definitions and reporting guidelines, based on the date when the crime was reported. This report is intended to be a management and planning tool and does not reflect the official UCR counts for the department. Incidents where a location is unknown or unspecified are included in the countywide totals. 'Unknown' refers to records in which the address is listed as 'Unknown' on the incident report. 'Not Validated' refers to records that were entered in with an invalid addresses.

Year-to-Date Analysis

METROPOLITAN POLICE DEPARTMENT
of Nashville and Davidson County

Aggregated by precinct (incident location). Based on date when each incident was reported.

		Homicide	Rape	Commercial Robbery	Street Robbery	Total Robbery	Aggravated Assault	Commercial Burglary	Residential Burglary	Total Burglary	Larceny	Auto Theft	Violent Offenses	Property Offenses	Part I Offenses
West	Prior YTD	2	25	14	49	63	203	80	173	253	1,803	220	293	2,276	2,569
	YTD	2	22	13	36	49	228	77	127	204	1,643	177	301	2,024	2,325
	% Change	0.0 %	-12.0 %	-7.1 %	-26.5 %	-22.2 %	12.3 %	-3.8 %	-26.6 %	-19.4 %	-8.9 %	-19.5 %	2.7 %	-11.1 %	-9.5 %
East	Prior YTD	6	33	6	101	107	391	51	183	234	1,457	195	537	1,886	2,423
	YTD	10	25	15	102	117	455	68	195	263	1,593	254	607	2,110	2,717
	% Change	66.7 %	-24.2 %	150.0 %	1.0 %	9.3 %	16.4 %	33.3 %	6.6 %	12.4 %	9.3 %	30.3 %	13.0 %	11.9 %	12.1 %
South	Prior YTD	8	67	48	315	363	666	163	357	520	2,418	383	1,104	3,321	4,425
	YTD	13	76	50	243	293	758	218	275	493	2,802	464	1,140	3,759	4,899
	% Change	62.5 %	13.4 %	4.2 %	-22.9 %	-19.3 %	13.8 %	33.7 %	-23.0 %	-5.2 %	15.9 %	21.1 %	3.3 %	13.2 %	10.7 %
Central	Prior YTD	3	31	2	70	72	191	47	23	70	1,312	75	297	1,457	1,754
	YTD	1	19	1	80	81	179	64	15	79	795	59	280	933	1,213
	% Change	-66.7 %	-38.7 %	-50.0 %	14.3 %	12.5 %	-6.3 %	36.2 %	-34.8 %	12.9 %	-39.4 %	-21.3 %	-5.7 %	-36.0 %	-30.8 %
Hermitage	Prior YTD	8	79	44	209	253	528	99	264	363	2,731	341	868	3,435	4,303
	YTD	13	69	32	176	208	784	130	243	373	2,634	405	1,074	3,412	4,486
	% Change	62.5 %	-12.7 %	-27.3 %	-15.8 %	-17.8 %	48.5 %	31.3 %	-8.0 %	2.8 %	-3.6 %	18.8 %	23.7 %	-0.7 %	4.3 %
North	Prior YTD	15	56	15	166	181	701	78	260	338	1,554	268	953	2,160	3,113
	YTD	19	46	14	148	162	749	73	260	333	1,426	262	976	2,021	2,997
	% Change	26.7 %	-17.9 %	-6.7 %	-10.8 %	-10.5 %	6.8 %	-6.4 %	0.0 %	-1.5 %	-8.2 %	-2.2 %	2.4 %	-6.4 %	-3.7 %
Madison	Prior YTD	3	34	18	93	111	385	61	202	263	1,361	194	533	1,818	2,351
	YTD	6	31	12	93	105	461	69	205	274	1,522	197	603	1,993	2,596
	% Change	100.0 %	-8.8 %	-33.3 %	0.0 %	-5.4 %	19.7 %	13.1 %	1.5 %	4.2 %	11.8 %	1.5 %	13.1 %	9.6 %	10.4 %
Midtown Hills	Prior YTD	3	35	19	144	163	284	137	196	333	2,017	239	485	2,589	3,074
	YTD	2	41	21	106	127	325	174	188	362	2,366	267	495	2,995	3,490
	% Change	-33.3 %	17.1 %	10.5 %	-26.4 %	-22.1 %	14.4 %	27.0 %	-4.1 %	8.7 %	17.3 %	11.7 %	2.1 %	15.7 %	13.5 %
Not Validated	Prior YTD	0	0	0	0	0	0	0	0	0	1	0	0	1	1
	YTD	0	1	0	0	0	3	1	0	1	18	2	4	21	25
	% Change	0.0 %	Infinity	0.0 %	0.0 %	0.0 %	Infinity	Infinity	0.0 %	Infinity	1,700.0 %	Infinity	Infinity	2,000.0 %	2,400.0 %
County	Prior YTD	48	360	166	1,147	1,313	3,349	716	1,658	2,374	14,654	1,915	5,070	18,943	24,013
	YTD	66	330	158	984	1,142	3,942	874	1,508	2,382	14,799	2,087	5,480	19,268	24,748
	% Change	37.5 %	-8.3 %	-4.8 %	-14.2 %	-13.0 %	17.7 %	22.1 %	-9.0 %	0.3 %	1.0 %	9.0 %	8.1 %	1.7 %	3.1 %

Prior YTD	**Begin Date**	01/01/2019	**End Date**	09/05/2019
YTD	**Begin Date**	01/01/2020	**End Date**	09/05/2020

Sourced from MNPD ARMS on 9/8/2020 6:28:52 AM. The figures above were sourced from incident reports using Uniform Crime Reporting definitions and reporting guidelines, based on the date when the crime was reported. This report is intended to be a management and planning tool and does not reflect the official UCR counts for the department. Incidents where a location is unknown or unspecified are included in the countywide totals. 'Unknown' refers to records in which the address is listed as 'Unknown' on the incident report. 'Not Validated' refers to records that were entered in with an invalid addresses.

Rolling Twenty-Four Month Analysis

METROPOLITAN POLICE DEPARTMENT
of Nashville and Davidson County

Aggregated by precinct (incident location). Based on date when each incident was reported.

		Homicide	Rape	Commercial Robbery	Street Robbery	Total Robbery	Aggravated Assault	Commercial Burglary	Residential Burglary	Total Burglary	Larceny	Auto Theft	Violent Offenses	Property Offenses	Part I Offenses
West	Prior 52 Weeks	6	38	28	86	114	305	112	252	364	2,626	324	463	3,314	3,777
	Last 52 Weeks	4	28	19	58	77	305	112	174	286	2,541	262	414	3,089	3,503
	% Change	-33.3 %	-26.3 %	-32.1 %	-32.6 %	-32.5 %	0.0 %	0.0 %	-31.0 %	-21.4 %	-3.2 %	-19.1 %	-10.6 %	-6.8 %	-7.3 %
East	Prior 52 Weeks	8	54	14	162	176	552	84	279	363	2,338	312	790	3,013	3,803
	Last 52 Weeks	14	46	23	155	178	676	102	295	397	2,363	374	914	3,134	4,048
	% Change	75.0 %	-14.8 %	64.3 %	-4.3 %	1.1 %	22.5 %	21.4 %	5.7 %	9.4 %	1.1 %	19.9 %	15.7 %	4.0 %	6.4 %
South	Prior 52 Weeks	17	104	75	494	569	982	252	509	761	3,524	593	1,672	4,878	6,550
	Last 52 Weeks	18	113	67	389	456	1,047	287	403	690	3,993	639	1,634	5,322	6,956
	% Change	5.9 %	8.7 %	-10.7 %	-21.3 %	-19.9 %	6.6 %	13.9 %	-20.8 %	-9.3 %	13.3 %	7.8 %	-2.3 %	9.1 %	6.2 %
Central	Prior 52 Weeks	3	44	3	100	103	281	63	39	102	1,826	137	431	2,065	2,496
	Last 52 Weeks	2	34	4	153	157	300	100	20	120	1,400	114	493	1,634	2,127
	% Change	-33.3 %	-22.7 %	33.3 %	53.0 %	52.4 %	6.8 %	58.7 %	-48.7 %	17.6 %	-23.3 %	-16.8 %	14.4 %	-20.9 %	-14.8 %
Hermitage	Prior 52 Weeks	15	110	74	334	408	772	158	379	537	3,849	535	1,305	4,921	6,226
	Last 52 Weeks	17	93	51	266	317	1,080	177	360	537	3,883	541	1,507	4,961	6,468
	% Change	13.3 %	-15.5 %	-31.1 %	-20.4 %	-22.3 %	39.9 %	12.0 %	-5.0 %	0.0 %	0.9 %	1.1 %	15.5 %	0.8 %	3.9 %
North	Prior 52 Weeks	20	87	28	250	278	1,013	105	404	509	2,310	445	1,398	3,264	4,662
	Last 52 Weeks	32	75	25	246	271	1,001	121	383	504	2,072	390	1,379	2,966	4,345
	% Change	60.0 %	-13.8 %	-10.7 %	-1.6 %	-2.5 %	-1.2 %	15.2 %	-5.2 %	-1.0 %	-10.3 %	-12.4 %	-1.4 %	-9.1 %	-6.8 %
Madison	Prior 52 Weeks	5	46	28	147	175	528	95	290	385	2,006	293	754	2,684	3,438
	Last 52 Weeks	10	41	22	146	168	646	85	288	373	2,296	277	865	2,946	3,811
	% Change	100.0 %	-10.9 %	-21.4 %	-0.7 %	-4.0 %	22.3 %	-10.5 %	-0.7 %	-3.1 %	14.5 %	-5.5 %	14.7 %	9.8 %	10.8 %
Midtown Hills	Prior 52 Weeks	3	60	37	241	278	448	204	296	500	3,044	369	789	3,913	4,702
	Last 52 Weeks	6	57	29	161	190	483	237	268	505	3,463	373	736	4,341	5,077
	% Change	100.0 %	-5.0 %	-21.6 %	-33.2 %	-31.7 %	7.8 %	16.2 %	-9.5 %	1.0 %	13.8 %	1.1 %	-6.7 %	10.9 %	8.0 %
Not Validated	Prior 52 Weeks	0	0	1	0	1	0	1	0	1	1	0	1	2	3
	Last 52 Weeks	0	1	0	0	0	3	1	0	1	19	2	4	22	26
	% Change	0.0 %	Infinity	-100.0 %	0.0 %	-100.0 %	Infinity	0.0 %	0.0 %	0.0 %	1,800.0 %	Infinity	300.0 %	1,000.0 %	766.7 %
County	Prior 52 Weeks	77	543	288	1,814	2,102	4,881	1,074	2,448	3,522	21,524	3,008	7,603	28,054	35,657
	Last 52 Weeks	103	488	240	1,574	1,814	5,541	1,222	2,191	3,413	22,030	2,972	7,946	28,415	36,361
	% Change	33.8 %	-10.1 %	-16.7 %	-13.2 %	-13.7 %	13.5 %	13.8 %	-10.5 %	-3.1 %	2.4 %	-1.2 %	4.5 %	1.3 %	2.0 %

Prior 52 Weeks	**Begin Date**	09/09/2018	**End Date**	09/07/2019
Last 52 Weeks	**Begin Date**	09/08/2019	**End Date**	09/05/2020

Sourced from MNPD ARMS on 9/8/2020 6:28:52 AM. The figures above were sourced from incident reports using Uniform Crime Reporting definitions and reporting guidelines, based on the date when the crime was reported. This report is intended to be a management and planning tool and does not reflect the official UCR counts for the department. Incidents where a location is unknown or unspecified are included in the countywide totals. 'Unknown' refers to records in which the address is listed as 'Unknown' on the incident report. 'Not Validated' refers to records that were entered in with an invalid addresses.

2 Week, 8 Week, 16 Week, YTD, and 24 Month Summary

METROPOLITAN POLICE DEPARTMENT
of Nashville and Davidson County

Aggregated by precinct (incident location). Based on date when each incident was reported.

		Rolling Two Week			Rolling Eight Week			Rolling Sixteen Week			YTD			Rolling Twenty-Four Month		
		Last Week to Prior Week			Last 4 Weeks to Prior 4 Weeks			Last 8 Weeks to Prior 8 Weeks			Current YTD to Prior YTD			Last 52 Weeks to Prior 52 Weeks		
		Violent Offenses	Property Offenses	Part I Offenses	Violent Offenses	Property Offenses	Part I Offenses	Violent Offenses	Property Offenses	Part I Offenses	Violent Offenses	Property Offenses	Part I Offenses	Violent Offenses	Property Offenses	Part I Offenses
West	Prior	14	50	64	29	243	272	69	473	542	293	2,276	2,569	463	3,314	3,777
	Last	15	67	82	47	251	298	76	494	570	301	2,024	2,325	414	3,089	3,503
	% Change	7.1 %	34.0 %	28.1 %	62.1 %	3.3 %	9.6 %	10.1 %	4.4 %	5.2 %	2.7 %	-11.1 %	-9.5 %	-10.6 %	-6.8 %	-7.3 %
East	Prior	15	80	95	76	340	416	157	386	543	537	1,886	2,423	790	3,013	3,803
	Last	19	50	69	83	260	343	159	600	759	607	2,110	2,717	914	3,134	4,048
	% Change	26.7 %	-37.5 %	-27.4 %	9.2 %	-23.5 %	-17.5 %	1.3 %	55.4 %	39.8 %	13.0 %	11.9 %	12.1 %	15.7 %	4.0 %	6.4 %
South	Prior	36	116	152	173	449	622	272	819	1,091	1,104	3,321	4,425	1,672	4,878	6,550
	Last	22	90	112	136	402	538	309	851	1,160	1,140	3,759	4,899	1,634	5,322	6,956
	% Change	-38.9 %	-22.4 %	-26.3 %	-21.4 %	-10.5 %	-13.5 %	13.6 %	3.9 %	6.3 %	3.3 %	13.2 %	10.7 %	-2.3 %	9.1 %	6.2 %
Central	Prior	10	34	44	34	117	151	84	184	268	297	1,457	1,754	431	2,065	2,496
	Last	8	35	43	29	131	160	63	248	311	280	933	1,213	493	1,634	2,127
	% Change	-20.0 %	2.9 %	-2.3 %	-14.7 %	12.0 %	6.0 %	-25.0 %	34.8 %	16.0 %	-5.7 %	-36.0 %	-30.8 %	14.4 %	-20.9 %	-14.8 %
Hermitage	Prior	31	143	174	164	473	637	300	774	1,074	868	3,435	4,303	1,305	4,921	6,226
	Last	24	117	141	123	472	595	287	945	1,232	1,074	3,412	4,486	1,507	4,961	6,468
	% Change	-22.6 %	-18.2 %	-19.0 %	-25.0 %	-0.2 %	-6.6 %	-4.3 %	22.1 %	14.7 %	23.7 %	-0.7 %	4.3 %	15.5 %	0.8 %	3.9 %
North	Prior	27	66	93	111	240	351	289	400	689	953	2,160	3,113	1,398	3,264	4,662
	Last	30	51	81	113	280	393	224	520	744	976	2,021	2,997	1,379	2,966	4,345
	% Change	11.1 %	-22.7 %	-12.9 %	1.8 %	16.7 %	12.0 %	-22.5 %	30.0 %	8.0 %	2.4 %	-6.4 %	-3.7 %	-1.4 %	-9.1 %	-6.8 %
Madison	Prior	6	56	62	70	264	334	142	442	584	533	1,818	2,351	754	2,684	3,438
	Last	13	66	79	58	243	301	128	507	635	603	1,993	2,596	865	2,946	3,811
	% Change	116.7 %	17.9 %	27.4 %	-17.1 %	-8.0 %	-9.9 %	-9.9 %	14.7 %	8.7 %	13.1 %	9.6 %	10.4 %	14.7 %	9.8 %	10.8 %
Midtown Hills	Prior	8	105	113	69	364	433	107	666	773	485	2,589	3,074	789	3,913	4,702
	Last	18	88	106	66	418	484	135	782	917	495	2,995	3,490	736	4,341	5,077
	% Change	125.0 %	-16.2 %	-6.2 %	-4.3 %	14.8 %	11.8 %	26.2 %	17.4 %	18.6 %	2.1 %	15.7 %	13.5 %	-6.7 %	10.9 %	8.0 %
Not Validated	Prior	1	4	5	1	7	8	1	2	3	0	1	1	1	2	3
	Last	1	2	3	2	11	13	3	18	21	4	21	25	4	22	26
	% Change	0.0 %	-50.0 %	-40.0 %	100.0 %	57.1 %	62.5 %	200.0 %	800.0 %	600.0 %	Infinity	2,000.0 %	2,400.0 %	300.0 %	1,000.0 %	766.7 %
County	Prior	148	654	802	727	2,497	3,224	1,421	4,146	5,567	5,070	18,943	24,013	7,603	28,054	35,657
	Last	150	566	716	657	2,468	3,125	1,384	4,965	6,349	5,480	19,268	24,748	7,946	28,415	36,361
	% Change	1.4 %	-13.5 %	-10.7 %	-9.6 %	-1.2 %	-3.1 %	-2.6 %	19.8 %	14.0 %	8.1 %	1.7 %	3.1 %	4.5 %	1.3 %	2.0 %

Information summarized for CompStat week ending 09/05/2020.

Sourced from MNPD ARMS on 9/8/2020 6:28:52 AM. The figures above were sourced from incident reports using Uniform Crime Reporting definitions and reporting guidelines, based on the date when the crime was reported. This report is intended to be a management and planning tool and does not reflect the official UCR counts for the department. Incidents where a location is unknown or unspecified are included in the countywide totals. 'Unknown' refers to records in which the address is listed as 'Unknown' on the incident report. 'Not Validated' refers to records that were entered in with an invalid addresses.

County Incident Report Summary

METROPOLITAN POLICE DEPARTMENT
of Nashville and Davidson County

Two Week, Eight Week, Sixteen Week, YTD, and 24 Month Analyses

Aggregated by precinct (incident location). Based on date when each incident was reported.

		Homicide	Rape	Commercial Robbery	Street Robbery	Total Robbery	Aggravated Assault	Commercial Burglary	Residential Burglary	Total Burglary	Larceny	Auto Theft	Violent Offenses	Property Offenses	Part I Offenses
Two Week	Prior Week	0	10	4	32	36	102	33	48	81	493	80	148	654	802
	Last Week	4	12	4	20	24	110	23	46	69	439	58	150	566	716
	% Change	-	20.0%	0.0%	-37.5%	-33.3%	7.8%	-30.3%	-4.2%	-14.8%	-11.0%	-27.5%	1.4%	-13.5%	-10.7%
Eight Week	Prior 4 Weeks	6	38	27	137	164	519	113	172	285	1,926	286	727	2,497	3,224
	Last 4 Weeks	10	43	16	104	120	484	103	207	310	1,871	287	657	2,468	3,125
	% Change	66.7%	13.2%	-40.7%	-24.1%	-26.8%	-6.7%	-8.8%	20.3%	8.8%	-2.9%	0.3%	-9.6%	-1.2%	-3.1%
Sixteen Week	Prior 8 Weeks	15	76	24	207	231	1,099	161	340	501	3,183	462	1,421	4,146	5,567
	Last 8 Weeks	16	81	43	241	284	1,003	216	379	595	3,797	573	1,384	4,965	6,349
	% Change	6.7%	6.6%	79.2%	16.4%	22.9%	-8.7%	34.2%	11.5%	18.8%	19.3%	24.0%	-2.6%	19.8%	14.0%
YTD 2019	2019 YTD	48	360	166	1,147	1,313	3,349	716	1,658	2,374	14,654	1,915	5,070	18,943	24,013
	2020 YTD	66	330	158	984	1,142	3,942	874	1,508	2,382	14,799	2,087	5,480	19,268	24,748
	% Change	37.5%	-8.3%	-4.8%	-14.2%	-13.0%	17.7%	22.1%	-9.0%	0.3%	1.0%	9.0%	8.1%	1.7%	3.1%
Rolling 24 Month	Prior 52 Weeks	77	543	288	1,814	2,102	4,881	1,074	2,448	3,522	21,524	3,008	7,603	28,054	35,657
	Last 52 Weeks	103	488	240	1,574	1,814	5,541	1,222	2,191	3,413	22,030	2,972	7,946	28,415	36,361
	% Change	33.8%	-10.1%	-16.7%	-13.2%	-13.7%	13.5%	13.8%	-10.5%	-3.1%	2.4%	-1.2%	4.5%	1.3%	2.0%
YTD 2018	2018 YTD	60	389	152	1,185	1,337	3,471	712	1,763	2,475	14,103	2,012	5,257	18,590	23,847
	2020 YTD	66	330	158	984	1,142	3,942	874	1,508	2,382	14,799	2,087	5,480	19,268	24,748
	% Change	10.0%	-15.2%	3.9%	-17.0%	-14.6%	13.6%	22.8%	-14.5%	-3.8%	4.9%	3.7%	4.2%	3.6%	3.8%
YTD 2017	2017 YTD	74	377	217	1,214	1,431	3,640	851	2,016	2,867	12,829	1,784	5,522	17,480	23,002
	2020 YTD	66	330	158	984	1,142	3,942	874	1,508	2,382	14,799	2,087	5,480	19,268	24,748
	% Change	-10.8%	-12.5%	-27.2%	-18.9%	-20.2%	8.3%	2.7%	-25.2%	-16.9%	15.4%	17.0%	-0.8%	10.2%	7.6%
YTD 2016	2016 YTD	49	389	189	1,077	1,266	3,391	565	2,552	3,117	12,710	991	5,095	16,818	21,913
	2020 YTD	66	330	158	984	1,142	3,942	874	1,508	2,382	14,799	2,087	5,480	19,268	24,748
	% Change	34.7%	-15.2%	-16.4%	-8.6%	-9.8%	16.2%	54.7%	-40.9%	-23.6%	16.4%	110.6%	7.6%	14.6%	12.9%
YTD 2015	2015 YTD	48	421	166	1,082	1,248	3,443	573	2,741	3,314	12,392	962	5,160	16,668	21,828
	2020 YTD	66	330	158	984	1,142	3,942	874	1,508	2,382	14,799	2,087	5,480	19,268	24,748
	% Change	37.5%	-21.6%	-4.8%	-9.1%	-8.5%	14.5%	52.5%	-45.0%	-28.1%	19.4%	116.9%	6.2%	15.6%	13.4%

Information summarized for CompStat week ending 09/05/2020.

Sourced from MNPD ARMS on 9/8/2020 6:28:53 AM. The figures above were sourced from incident reports using Uniform Crime Reporting definitions and reporting guidelines, based on the date when the crime was reported. This report is intended to be a management and planning tool and does not reflect the official UCR counts for the department. Incidents where a location is unknown or unspecified are included in the countywide totals.

County Incident Report Summary

METROPOLITAN POLICE DEPARTMENT
of Nashville and Davidson County

Additional YTD Analyses

Aggregated by precinct (incident location). Based on date when each incident was reported.

		Homicide	Rape	Commercial Robbery	Street Robbery	Total Robbery	Aggravated Assault	Commercial Burglary	Residential Burglary	Total Burglary	Larceny	Auto Theft	Violent Offenses	Property Offenses	Part I Offenses
YTD 2014	2014 YTD	27	411	109	857	966	3,714	606	2,704	3,310	12,063	710	5,118	16,083	21,201
	2020 YTD	66	330	158	984	1,142	3,942	874	1,508	2,382	14,799	2,087	5,480	19,268	24,748
	% Change	144.4%	-19.7%	45.0%	14.8%	18.2%	6.1%	44.2%	-44.2%	-28.0%	22.7%	193.9%	7.1%	19.8%	16.7%
YTD 2013	2013 YTD	31	362	157	1,001	1,158	3,466	599	3,286	3,885	12,841	848	5,017	17,574	22,591
	2020 YTD	66	330	158	984	1,142	3,942	874	1,508	2,382	14,799	2,087	5,480	19,268	24,748
	% Change	112.9%	-8.8%	0.6%	-1.7%	-1.4%	13.7%	45.9%	-54.1%	-38.7%	15.2%	146.1%	9.2%	9.6%	9.5%
YTD 2012	2012 YTD	43	391	151	1,016	1,167	3,769	688	3,197	3,885	13,119	950	5,370	17,954	23,324
	2020 YTD	66	330	158	984	1,142	3,942	874	1,508	2,382	14,799	2,087	5,480	19,268	24,748
	% Change	53.5%	-15.6%	4.6%	-3.1%	-2.1%	4.6%	27.0%	-52.8%	-38.7%	12.8%	119.7%	2.0%	7.3%	6.1%
YTD 2011	2011 YTD	37	374	197	991	1,188	3,305	742	4,212	4,954	13,811	1,179	4,904	19,944	24,848
	2020 YTD	66	330	158	984	1,142	3,942	874	1,508	2,382	14,799	2,087	5,480	19,268	24,748
	% Change	78.4%	-11.8%	-19.8%	-0.7%	-3.9%	19.3%	17.8%	-64.2%	-51.9%	7.2%	77.0%	11.7%	-3.4%	-0.4%
YTD 2010	2010 YTD	43	367	171	1,007	1,178	3,249	775	4,050	4,825	14,261	1,035	4,837	20,121	24,958
	2020 YTD	66	330	158	984	1,142	3,942	874	1,508	2,382	14,799	2,087	5,480	19,268	24,748
	% Change	53.5%	-10.1%	-7.6%	-2.3%	-3.1%	21.3%	12.8%	-62.8%	-50.6%	3.8%	101.6%	13.3%	-4.2%	-0.8%
YTD 2009	2009 YTD	55	338	181	1,221	1,402	3,480	732	3,488	4,220	14,817	1,157	5,275	20,194	25,469
	2020 YTD	66	330	158	984	1,142	3,942	874	1,508	2,382	14,799	2,087	5,480	19,268	24,748
	% Change	20.0%	-2.4%	-12.7%	-19.4%	-18.5%	13.3%	19.4%	-56.8%	-43.6%	-0.1%	80.4%	3.9%	-4.6%	-2.8%
YTD 2008	2008 YTD	49	367	227	1,354	1,581	4,079	796	3,166	3,962	16,516	1,569	6,076	22,047	28,123
	2020 YTD	66	330	158	984	1,142	3,942	874	1,508	2,382	14,799	2,087	5,480	19,268	24,748
	% Change	34.7%	-10.1%	-30.4%	-27.3%	-27.8%	-3.4%	9.8%	-52.4%	-39.9%	-10.4%	33.0%	-9.8%	-12.6%	-12.0%
YTD 2007	2007 YTD	43	353	299	1,441	1,740	4,248	1,101	3,171	4,272	16,689	2,068	6,384	23,029	29,413
	2020 YTD	66	330	158	984	1,142	3,942	874	1,508	2,382	14,799	2,087	5,480	19,268	24,748
	% Change	53.5%	-6.5%	-47.2%	-31.7%	-34.4%	-7.2%	-20.6%	-52.4%	-44.2%	-11.3%	0.9%	-14.2%	-16.3%	-15.9%
YTD 2006	2006 YTD	59	358	316	1,346	1,662	4,138	1,331	3,131	4,462	16,985	2,165	6,217	23,612	29,829
	2020 YTD	66	330	158	984	1,142	3,942	874	1,508	2,382	14,799	2,087	5,480	19,268	24,748
	% Change	11.9%	-7.8%	-50.0%	-26.9%	-31.3%	-4.7%	-34.3%	-51.8%	-46.6%	-12.9%	-3.6%	-11.9%	-18.4%	-17.0%
YTD 2005	2005 YTD	63	389	344	1,217	1,561	4,377	1,250	3,123	4,373	17,809	2,381	6,390	24,563	30,953
	2020 YTD	66	330	158	984	1,142	3,942	874	1,508	2,382	14,799	2,087	5,480	19,268	24,748
	% Change	4.8%	-15.2%	-54.1%	-19.1%	-26.8%	-9.9%	-30.1%	-51.7%	-45.5%	-16.9%	-12.3%	-14.2%	-21.6%	-20.0%

Information summarized for CompStat week ending 09/05/2020.

Sourced from MNPD ARMS on 9/8/2020 6:28:53 AM. The figures above were sourced from incident reports using Uniform Crime Reporting definitions and reporting guidelines, based on the date when the crime was reported. This report is intended to be a management and planning tool and does not reflect the official UCR counts for the department. Incidents where a location is unknown or unspecified are included in the countywide totals..

County Efficiency Report Summary

METROPOLITAN POLICE DEPARTMENT
of Nashville and Davidson County

Two Week, Eight Week, Sixteen Week, YTD, and 24 Month Analyses

Aggregated by component of arresting officer / officer making stop.

		Adults Only				Adults and Juveniles						
		Felony Arrests	Misdemeanor Arrests	Citation Arrests	Total Arrests	Part I Arrests	Weapons Law Violation Arrests	Drug-Related Arrests	DUI Arrests	Warrant Service Attempts	Warrants Served	Vehicle Stops
Two Week	Prior Week	122	153	118	393	99	11	20	21	124	257	644
	Last Week	119	202	84	405	82	11	25	22	218	356	596
	% Change	-2.5%	32.0%	-28.8%	3.1%	-17.2%	0.0%	25.0%	4.8%	75.8%	38.5%	-7.5%
Eight Week	Prior 4 Weeks	409	489	463	1,361	374	35	85	59	350	856	1,426
	Last 4 Weeks	508	656	472	1,636	380	50	85	87	587	1,160	2,510
	% Change	24.2%	34.2%	1.9%	20.2%	1.6%	42.9%	0.0%	47.5%	67.7%	35.5%	76.0%
Sixteen Week	Prior 8 Weeks	820	1,030	1,052	2,902	669	73	210	193	814	1,650	3,112
	Last 8 Weeks	917	1,145	935	2,997	754	85	170	146	937	2,016	3,936
	% Change	11.8%	11.2%	-11.1%	3.3%	12.7%	16.4%	-19.0%	-24.4%	15.1%	22.2%	26.5%
YTD	2019 YTD	5,048	10,266	7,634	22,948	4,286	412	2,702	847	11,002	15,164	36,115
	2020 YTD	4,163	6,093	5,577	15,833	3,721	439	1,555	794	5,419	9,640	22,260
	% Change	-17.5%	-40.6%	-26.9%	-31.0%	-13.2%	6.6%	-42.5%	-6.3%	-50.7%	-36.4%	-38.4%
Rolling 24 Month	Prior 52 Weeks	7,383	15,871	13,629	36,883	6,461	645	4,470	1,311	19,593	22,607	72,206
	Last 52 Weeks	6,369	10,400	8,579	25,348	5,637	632	2,556	1,231	9,251	16,127	37,383
	% Change	-13.7%	-34.5%	-37.1%	-31.3%	-12.8%	-2.0%	-42.8%	-6.1%	-52.8%	-28.7%	-48.2%
YTD 2018	2018 YTD	5,995	14,832	20,126	40,953	5,392	601	6,233	1,066	25,205	19,379	144,914
	2020 YTD	4,163	6,093	5,577	15,833	3,721	439	1,555	794	5,419	9,640	22,260
	% Change	-30.6%	-58.9%	-72.3%	-61.3%	-31.0%	-27.0%	-75.1%	-25.5%	-78.5%	-50.3%	-84.6%
YTD 2017	2017 YTD	6,405	15,893	22,737	45,035	5,632	586	7,087	1,296	27,837	19,385	152,539
	2020 YTD	4,163	6,093	5,577	15,833	3,721	439	1,555	794	5,419	9,640	22,260
	% Change	-35.0%	-61.7%	-75.5%	-64.8%	-33.9%	-25.1%	-78.1%	-38.7%	-80.5%	-50.3%	-85.4%
YTD 2016	2016 YTD	6,778	16,567	25,451	48,796	5,563	533	7,929	1,351	31,199	19,670	186,558
	2020 YTD	4,163	6,093	5,577	15,833	3,721	439	1,555	794	5,419	9,640	22,260
	% Change	-38.6%	-63.2%	-78.1%	-67.6%	-33.1%	-17.6%	-80.4%	-41.2%	-82.6%	-51.0%	-88.1%
YTD 2015	2015 YTD	6,994	17,605	26,970	51,569	5,636	517	7,472	1,493	37,733	19,187	213,192
	2020 YTD	4,163	6,093	5,577	15,833	3,721	439	1,555	794	5,419	9,640	22,260
	% Change	-40.5%	-65.4%	-79.3%	-69.3%	-34.0%	-15.1%	-79.2%	-46.8%	-85.6%	-49.8%	-89.6%

Information summarized for CompStat week ending 09/05/2020.

Sourced from MNPD ARMS on 9/8/2020 6:28:53 AM. Arrest summaries are not a count of arrest charges. 1 arrest = 1 body. Warrant Service summary considers 1 count for each service attempt and 1 count for each outstanding warrant served. Vehicle Stop summary sources MNPD's Vehicle Stop (Form 252) Database. Vehicle stop totals count all reports electronically entered via AFR. Hardcopy reports not entered into ARMS will affect accuracy of totals.

West Precinct Incident Report Summary

METROPOLITAN POLICE DEPARTMENT
of Nashville and Davidson County

Two Week, Eight Week, Sixteen Week, YTD, and 24 Month Analyses

Aggregated by precinct (incident location). Based on date when each incident was reported.

		Homicide	Rape	Commercial Robbery	Street Robbery	Total Robbery	Aggravated Assault	Commercial Burglary	Residential Burglary	Total Burglary	Larceny	Auto Theft	Violent Offenses	Property Offenses	Part I Offenses
Two Week	Prior Week	0	1	2	3	5	8	4	3	7	36	7	14	50	64
	Last Week	0	0	0	3	3	12	4	6	10	51	6	15	67	82
	% Change	-	-100.0%	-100.0%	0.0%	-40.0%	50.0%	0.0%	100.0%	42.9%	41.7%	-14.3%	7.1%	34.0%	28.1%
Eight Week	Prior 4 Weeks	0	0	1	1	2	27	12	13	25	202	16	29	243	272
	Last 4 Weeks	0	3	3	8	11	33	13	16	29	195	27	47	251	298
	% Change	-	-	200.0%	700.0%	450.0%	22.2%	8.3%	23.1%	16.0%	-3.5%	68.8%	62.1%	3.3%	9.6%
Sixteen Week	Prior 8 Weeks	0	5	1	4	5	59	14	28	42	385	46	69	473	542
	Last 8 Weeks	0	3	4	9	13	60	25	29	54	397	43	76	494	570
	% Change	-	-40.0%	300.0%	125.0%	160.0%	1.7%	78.6%	3.6%	28.6%	3.1%	-6.5%	10.1%	4.4%	5.2%
YTD 2019	2019 YTD	2	25	14	49	63	203	80	173	253	1,803	220	293	2,276	2,569
	2020 YTD	2	22	13	36	49	228	77	127	204	1,643	177	301	2,024	2,325
	% Change	0.0%	-12.0%	-7.1%	-26.5%	-22.2%	12.3%	-3.8%	-26.6%	-19.4%	-8.9%	-19.5%	2.7%	-11.1%	-9.5%
Rolling 24 Month	Prior 52 Weeks	6	38	28	86	114	305	112	252	364	2,626	324	463	3,314	3,777
	Last 52 Weeks	4	28	19	58	77	305	112	174	286	2,541	262	414	3,089	3,503
	% Change	-33.3%	-26.3%	-32.1%	-32.6%	-32.5%	0.0%	0.0%	-31.0%	-21.4%	-3.2%	-19.1%	-10.6%	-6.8%	-7.3%
YTD 2018	2018 YTD	4	17	17	58	75	182	85	230	315	1,827	177	278	2,319	2,597
	2020 YTD	2	22	13	36	49	228	77	127	204	1,643	177	301	2,024	2,325
	% Change	-50.0%	29.4%	-23.5%	-37.9%	-34.7%	25.3%	-9.4%	-44.8%	-35.2%	-10.1%	0.0%	8.3%	-12.7%	-10.5%
YTD 2017	2017 YTD	5	28	10	54	64	221	85	205	290	1,745	161	318	2,196	2,514
	2020 YTD	2	22	13	36	49	228	77	127	204	1,643	177	301	2,024	2,325
	% Change	-60.0%	-21.4%	30.0%	-33.3%	-23.4%	3.2%	-9.4%	-38.0%	-29.7%	-5.8%	9.9%	-5.3%	-7.8%	-7.5%
YTD 2016	2016 YTD	5	22	14	46	60	220	72	263	335	1,702	94	307	2,131	2,438
	2020 YTD	2	22	13	36	49	228	77	127	204	1,643	177	301	2,024	2,325
	% Change	-60.0%	0.0%	-7.1%	-21.7%	-18.3%	3.6%	6.9%	-51.7%	-39.1%	-3.5%	88.3%	-2.0%	-5.0%	-4.6%
YTD 2015	2015 YTD	0	24	20	55	75	196	60	251	311	1,673	87	295	2,071	2,366
	2020 YTD	2	22	13	36	49	228	77	127	204	1,643	177	301	2,024	2,325
	% Change	-	-8.3%	-35.0%	-34.5%	-34.7%	16.3%	28.3%	-49.4%	-34.4%	-1.8%	103.4%	2.0%	-2.3%	-1.7%

Information summarized for CompStat week ending 09/05/2020.

Sourced from MNPD ARMS on 9/8/2020 6:28:53 AM. The figures above were sourced from incident reports using Uniform Crime Reporting definitions and reporting guidelines, based on the date when the crime was reported. This report is intended to be a management and planning tool and does not reflect the official UCR counts for the department. Incidents where a location is unknown or unspecified are included in the countywide totals.

West Precinct Efficiency Report Summary

METROPOLITAN POLICE DEPARTMENT
of Nashville and Davidson County

Two Week, Eight Week, Sixteen Week, YTD, and 24 Month Analyses

Aggregated by component of arresting officer / officer making stop.

		Adults Only				Adults and Juveniles						
		Felony Arrests	Misdemeanor Arrests	Citation Arrests	Total Arrests	Part I Arrests	Weapons Law Violation Arrests	Drug-Related Arrests	DUI Arrests	Warrant Service Attempts	Warrants Served	Vehicle Stops
Two Week	Prior Week	5	9	3	17	5	0	0	4	11	4	32
	Last Week	6	10	4	20	5	0	0	2	11	13	20
	% Change	20.0%	11.1%	33.3%	17.6%	0.0%	-	-	-50.0%	0.0%	225.0%	-37.5%
Eight Week	Prior 4 Weeks	24	28	29	81	26	2	6	2	19	36	70
	Last 4 Weeks	24	31	28	83	26	1	3	8	28	40	105
	% Change	0.0%	10.7%	-3.4%	2.5%	0.0%	-50.0%	-50.0%	300.0%	47.4%	11.1%	50.0%
Sixteen Week	Prior 8 Weeks	29	66	54	149	34	2	16	16	43	70	172
	Last 8 Weeks	48	59	57	164	52	3	9	10	47	76	175
	% Change	65.5%	-10.6%	5.6%	10.1%	52.9%	50.0%	-43.8%	-37.5%	9.3%	8.6%	1.7%
YTD	2019 YTD	198	459	394	1,051	338	18	109	32	1,430	517	1,608
	2020 YTD	181	321	332	834	254	13	102	48	369	380	902
	% Change	-8.6%	-30.1%	-15.7%	-20.6%	-24.9%	-27.8%	-6.4%	50.0%	-74.2%	-26.5%	-43.9%
Rolling 24 Month	Prior 52 Weeks	308	687	732	1,727	515	29	202	46	2,364	793	5,561
	Last 52 Weeks	279	503	471	1,253	377	26	129	86	636	600	1,223
	% Change	-9.4%	-26.8%	-35.7%	-27.4%	-26.8%	-10.3%	-36.1%	87.0%	-73.1%	-24.3%	-78.0%
YTD 2018	2018 YTD	270	660	1,135	2,065	452	23	337	45	2,001	713	19,064
	2020 YTD	181	321	332	834	254	13	102	48	369	380	902
	% Change	-33.0%	-51.4%	-70.7%	-59.6%	-43.8%	-43.5%	-69.7%	6.7%	-81.6%	-46.7%	-95.3%
YTD 2017	2017 YTD	330	683	1,351	2,364	544	39	422	55	2,683	811	18,304
	2020 YTD	181	321	332	834	254	13	102	48	369	380	902
	% Change	-45.2%	-53.0%	-75.4%	-64.7%	-53.3%	-66.7%	-75.8%	-12.7%	-86.2%	-53.1%	-95.1%
YTD 2016	2016 YTD	308	658	1,694	2,660	519	23	506	70	2,519	807	22,648
	2020 YTD	181	321	332	834	254	13	102	48	369	380	902
	% Change	-41.2%	-51.2%	-80.4%	-68.6%	-51.1%	-43.5%	-79.8%	-31.4%	-85.4%	-52.9%	-96.0%
YTD 2015	2015 YTD	325	776	2,063	3,164	638	26	507	64	3,088	862	25,974
	2020 YTD	181	321	332	834	254	13	102	48	369	380	902
	% Change	-44.3%	-58.6%	-83.9%	-73.6%	-60.2%	-50.0%	-79.9%	-25.0%	-88.1%	-55.9%	-96.5%

Information summarized for CompStat week ending 09/05/2020.

Sourced from MNPD ARMS on 9/8/2020 6:28:53 AM. Arrest summaries are not a count of arrest charges. 1 arrest = 1 body. Warrant Service summary considers 1 count for each service attempt and 1 count for each outstanding warrant served. Vehicle Stop summary sources MNPD's Vehicle Stop (Form 252) Database. Vehicle stop totals count all reports electronically entered via AFR. Hardcopy reports not entered into ARMS will affect accuracy of totals.

East Precinct Incident Report Summary

METROPOLITAN POLICE DEPARTMENT
of Nashville and Davidson County

Two Week, Eight Week, Sixteen Week, YTD, and 24 Month Analyses

Aggregated by precinct (incident location). Based on date when each incident was reported.

		Homicide	Rape	Commercial Robbery	Street Robbery	Total Robbery	Aggravated Assault	Commercial Burglary	Residential Burglary	Total Burglary	Larceny	Auto Theft	Violent Offenses	Property Offenses	Part I Offenses
Two Week	Prior Week	0	0	1	2	3	12	3	8	11	60	9	15	80	95
	Last Week	1	1	0	3	3	14	0	5	5	38	7	19	50	69
	% Change	-	-	-100.0%	50.0%	0.0%	16.7%	-100.0%	-37.5%	-54.5%	-36.7%	-22.2%	26.7%	-37.5%	-27.4%
Eight Week	Prior 4 Weeks	0	4	4	14	18	54	22	28	50	248	42	76	340	416
	Last 4 Weeks	4	1	1	10	11	67	8	19	27	205	28	83	260	343
	% Change	-	-75.0%	-75.0%	-28.6%	-38.9%	24.1%	-63.6%	-32.1%	-46.0%	-17.3%	-33.3%	9.2%	-23.5%	-17.5%
Sixteen Week	Prior 8 Weeks	3	5	1	22	23	126	7	41	48	280	58	157	386	543
	Last 8 Weeks	4	5	5	24	29	121	30	47	77	453	70	159	600	759
	% Change	33.3%	0.0%	400.0%	9.1%	26.1%	-4.0%	328.6%	14.6%	60.4%	61.8%	20.7%	1.3%	55.4%	39.8%
YTD 2019	2019 YTD	6	33	6	101	107	391	51	183	234	1,457	195	537	1,886	2,423
	2020 YTD	10	25	15	102	117	455	68	195	263	1,593	254	607	2,110	2,717
	% Change	66.7%	-24.2%	150.0%	1.0%	9.3%	16.4%	33.3%	6.6%	12.4%	9.3%	30.3%	13.0%	11.9%	12.1%
Rolling 24 Month	Prior 52 Weeks	8	54	14	162	176	552	84	279	363	2,338	312	790	3,013	3,803
	Last 52 Weeks	14	46	23	155	178	676	102	295	397	2,363	374	914	3,134	4,048
	% Change	75.0%	-14.8%	64.3%	-4.3%	1.1%	22.5%	21.4%	5.7%	9.4%	1.1%	19.9%	15.7%	4.0%	6.4%
YTD 2018	2018 YTD	12	36	8	125	133	421	57	242	299	1,537	191	602	2,027	2,629
	2020 YTD	10	25	15	102	117	455	68	195	263	1,593	254	607	2,110	2,717
	% Change	-16.7%	-30.6%	87.5%	-18.4%	-12.0%	8.1%	19.3%	-19.4%	-12.0%	3.6%	33.0%	0.8%	4.1%	3.3%
YTD 2017	2017 YTD	15	43	30	123	153	521	97	274	371	1,253	207	732	1,831	2,563
	2020 YTD	10	25	15	102	117	455	68	195	263	1,593	254	607	2,110	2,717
	% Change	-33.3%	-41.9%	-50.0%	-17.1%	-23.5%	-12.7%	-29.9%	-28.8%	-29.1%	27.1%	22.7%	-17.1%	15.2%	6.0%
YTD 2016	2016 YTD	5	43	16	126	142	456	54	298	352	1,299	135	646	1,786	2,432
	2020 YTD	10	25	15	102	117	455	68	195	263	1,593	254	607	2,110	2,717
	% Change	100.0%	-41.9%	-6.3%	-19.0%	-17.6%	-0.2%	25.9%	-34.6%	-25.3%	22.6%	88.1%	-6.0%	18.1%	11.7%
YTD 2015	2015 YTD	9	52	29	141	170	520	53	375	428	1,294	125	751	1,847	2,598
	2020 YTD	10	25	15	102	117	455	68	195	263	1,593	254	607	2,110	2,717
	% Change	11.1%	-51.9%	-48.3%	-27.7%	-31.2%	-12.5%	28.3%	-48.0%	-38.6%	23.1%	103.2%	-19.2%	14.2%	4.6%

Information summarized for CompStat week ending 09/05/2020.

Sourced from MNPD ARMS on 9/8/2020 6:28:53 AM. The figures above were sourced from incident reports using Uniform Crime Reporting definitions and reporting guidelines, based on the date when the crime was reported. This report is intended to be a management and planning tool and does not reflect the official UCR counts for the department. Incidents where a location is unknown or unspecified are included in the countywide totals.

East Precinct Efficiency Report Summary

METROPOLITAN POLICE DEPARTMENT
of Nashville and Davidson County

Two Week, Eight Week, Sixteen Week, YTD, and 24 Month Analyses

Aggregated by component of arresting officer / officer making stop.

		Adults Only				Adults and Juveniles						
		Felony Arrests	Misdemeanor Arrests	Citation Arrests	Total Arrests	Part I Arrests	Weapons Law Violation Arrests	Drug-Related Arrests	DUI Arrests	Warrant Service Attempts	Warrants Served	Vehicle Stops
Two Week	Prior Week	9	10	5	24	11	0	2	0	18	23	26
	Last Week	8	18	0	26	5	1	0	1	48	32	31
	% Change	-11.1%	80.0%	-100.0%	8.3%	-54.5%	-	-100.0%	-	166.7%	39.1%	19.2%
Eight Week	Prior 4 Weeks	44	44	26	114	45	1	9	6	35	87	64
	Last 4 Weeks	46	55	21	122	40	2	4	2	106	97	108
	% Change	4.5%	25.0%	-19.2%	7.0%	-11.1%	100.0%	-55.6%	-66.7%	202.9%	11.5%	68.8%
Sixteen Week	Prior 8 Weeks	62	90	94	246	63	4	16	12	96	110	283
	Last 8 Weeks	90	99	47	236	85	3	13	8	141	184	172
	% Change	45.2%	10.0%	-50.0%	-4.1%	34.9%	-25.0%	-18.8%	-33.3%	46.9%	67.3%	-39.2%
YTD	2019 YTD	434	931	645	2,010	395	54	386	91	1,723	1,132	3,427
	2020 YTD	318	483	409	1,210	333	21	133	57	833	666	1,390
	% Change	-26.7%	-48.1%	-36.6%	-39.8%	-15.7%	-61.1%	-65.5%	-37.4%	-51.7%	-41.2%	-59.4%
Rolling 24 Month	Prior 52 Weeks	659	1,486	1,231	3,376	590	72	603	123	3,178	1,734	8,841
	Last 52 Weeks	491	837	623	1,951	502	34	243	95	1,319	1,116	2,510
	% Change	-25.5%	-43.7%	-49.4%	-42.2%	-14.9%	-52.8%	-59.7%	-22.8%	-58.5%	-35.6%	-71.6%
YTD 2018	2018 YTD	629	1,514	2,316	4,459	549	96	809	66	3,963	1,708	19,312
	2020 YTD	318	483	409	1,210	333	21	133	57	833	666	1,390
	% Change	-49.4%	-68.1%	-82.3%	-72.9%	-39.3%	-78.1%	-83.6%	-13.6%	-79.0%	-61.0%	-92.8%
YTD 2017	2017 YTD	622	1,458	2,524	4,604	535	72	795	108	3,744	1,634	19,996
	2020 YTD	318	483	409	1,210	333	21	133	57	833	666	1,390
	% Change	-48.9%	-66.9%	-83.8%	-73.7%	-37.8%	-70.8%	-83.3%	-47.2%	-77.8%	-59.2%	-93.0%
YTD 2016	2016 YTD	724	1,545	2,698	4,967	498	90	940	127	4,599	1,864	20,708
	2020 YTD	318	483	409	1,210	333	21	133	57	833	666	1,390
	% Change	-56.1%	-68.7%	-84.8%	-75.6%	-33.1%	-76.7%	-85.9%	-55.1%	-81.9%	-64.3%	-93.3%
YTD 2015	2015 YTD	881	2,069	3,110	6,060	538	99	1,131	134	5,118	1,987	23,455
	2020 YTD	318	483	409	1,210	333	21	133	57	833	666	1,390
	% Change	-63.9%	-76.7%	-86.8%	-80.0%	-38.1%	-78.8%	-88.2%	-57.5%	-83.7%	-66.5%	-94.1%

Information summarized for CompStat week ending 09/05/2020.

Sourced from MNPD ARMS on 9/8/2020 6:28:53 AM. Arrest summaries are not a count of arrest charges. 1 arrest = 1 body. Warrant Service summary considers 1 count for each service attempt and 1 count for each outstanding warrant served. Vehicle Stop summary sources MNPD's Vehicle Stop (Form 252) Database. Vehicle stop totals count all reports electronically entered via AFR. Hardcopy reports not entered into ARMS will affect accuracy of totals.

South Precinct Incident Report Summary

METROPOLITAN POLICE DEPARTMENT
of Nashville and Davidson County

Two Week, Eight Week, Sixteen Week, YTD, and 24 Month Analyses

Aggregated by precinct (incident location). Based on date when each incident was reported.

		Homicide	Rape	Commercial Robbery	Street Robbery	Total Robbery	Aggravated Assault	Commercial Burglary	Residential Burglary	Total Burglary	Larceny	Auto Theft	Violent Offenses	Property Offenses	Part I Offenses
Two Week	Prior Week	0	3	1	7	8	25	5	16	21	78	17	36	116	152
	Last Week	1	2	2	3	5	14	4	12	16	62	12	22	90	112
	% Change	-	-33.3%	100.0%	-57.1%	-37.5%	-44.0%	-20.0%	-25.0%	-23.8%	-20.5%	-29.4%	-38.9%	-22.4%	-26.3%
Eight Week	Prior 4 Weeks	1	10	9	38	47	115	22	40	62	327	60	173	449	622
	Last 4 Weeks	1	8	4	21	25	102	19	49	68	269	65	136	402	538
	% Change	0.0%	-20.0%	-55.6%	-44.7%	-46.8%	-11.3%	-13.6%	22.5%	9.7%	-17.7%	8.3%	-21.4%	-10.5%	-13.5%
Sixteen Week	Prior 8 Weeks	3	18	8	48	56	195	32	51	83	640	96	272	819	1,091
	Last 8 Weeks	2	18	13	59	72	217	41	89	130	596	125	309	851	1,160
	% Change	-33.3%	0.0%	62.5%	22.9%	28.6%	11.3%	28.1%	74.5%	56.6%	-6.9%	30.2%	13.6%	3.9%	6.3%
YTD 2019	2019 YTD	8	67	48	315	363	666	163	357	520	2,418	383	1,104	3,321	4,425
	2020 YTD	13	76	50	243	293	758	218	275	493	2,802	464	1,140	3,759	4,899
	% Change	62.5%	13.4%	4.2%	-22.9%	-19.3%	13.8%	33.7%	-23.0%	-5.2%	15.9%	21.1%	3.3%	13.2%	10.7%
Rolling 24 Month	Prior 52 Weeks	17	104	75	494	569	982	252	509	761	3,524	593	1,672	4,878	6,550
	Last 52 Weeks	18	113	67	389	456	1,047	287	403	690	3,993	639	1,634	5,322	6,956
	% Change	5.9%	8.7%	-10.7%	-21.3%	-19.9%	6.6%	13.9%	-20.8%	-9.3%	13.3%	7.8%	-2.3%	9.1%	6.2%
YTD 2018	2018 YTD	14	73	28	310	338	692	146	326	472	2,240	405	1,117	3,117	4,234
	2020 YTD	13	76	50	243	293	758	218	275	493	2,802	464	1,140	3,759	4,899
	% Change	-7.1%	4.1%	78.6%	-21.6%	-13.3%	9.5%	49.3%	-15.6%	4.4%	25.1%	14.6%	2.1%	20.6%	15.7%
YTD 2017	2017 YTD	10	56	36	293	329	658	154	436	590	2,057	395	1,053	3,042	4,095
	2020 YTD	13	76	50	243	293	758	218	275	493	2,802	464	1,140	3,759	4,899
	% Change	30.0%	35.7%	38.9%	-17.1%	-10.9%	15.2%	41.6%	-36.9%	-16.4%	36.2%	17.5%	8.3%	23.6%	19.6%
YTD 2016	2016 YTD	13	70	40	290	330	653	97	669	766	2,215	224	1,066	3,205	4,271
	2020 YTD	13	76	50	243	293	758	218	275	493	2,802	464	1,140	3,759	4,899
	% Change	0.0%	8.6%	25.0%	-16.2%	-11.2%	16.1%	124.7%	-58.9%	-35.6%	26.5%	107.1%	6.9%	17.3%	14.7%
YTD 2015	2015 YTD	11	81	29	259	288	628	118	711	829	2,137	167	1,008	3,133	4,141
	2020 YTD	13	76	50	243	293	758	218	275	493	2,802	464	1,140	3,759	4,899
	% Change	18.2%	-6.2%	72.4%	-6.2%	1.7%	20.7%	84.7%	-61.3%	-40.5%	31.1%	177.8%	13.1%	20.0%	18.3%

Information summarized for CompStat week ending 09/05/2020.

Sourced from MNPD ARMS on 9/8/2020 6:28:53 AM. The figures above were sourced from incident reports using Uniform Crime Reporting definitions and reporting guidelines, based on the date when the crime was reported. This report is intended to be a management and planning tool and does not reflect the official UCR counts for the department. Incidents where a location is unknown or unspecified are included in the countywide totals.

South Precinct Efficiency Report Summary

METROPOLITAN POLICE DEPARTMENT
of Nashville and Davidson County

Two Week, Eight Week, Sixteen Week, YTD, and 24 Month Analyses

Aggregated by component of arresting officer / officer making stop.

		Adults Only				Adults and Juveniles						
		Felony Arrests	Misdemeanor Arrests	Citation Arrests	Total Arrests	Part I Arrests	Weapons Law Violation Arrests	Drug-Related Arrests	DUI Arrests	Warrant Service Attempts	Warrants Served	Vehicle Stops
Two Week	Prior Week	16	21	35	72	19	4	3	4	14	30	119
	Last Week	17	30	23	70	16	1	3	11	68	38	103
	% Change	6.3%	42.9%	-34.3%	-2.8%	-15.8%	-75.0%	0.0%	175.0%	385.7%	26.7%	-13.4%
Eight Week	Prior 4 Weeks	35	79	100	214	39	5	15	19	58	67	165
	Last 4 Weeks	71	95	119	285	68	11	12	27	92	124	385
	% Change	102.9%	20.3%	19.0%	33.2%	74.4%	120.0%	-20.0%	42.1%	58.6%	85.1%	133.3%
Sixteen Week	Prior 8 Weeks	121	190	278	589	121	19	54	62	141	184	560
	Last 8 Weeks	106	174	219	499	107	16	27	46	150	191	550
	% Change	-12.4%	-8.4%	-21.2%	-15.3%	-11.6%	-15.8%	-50.0%	-25.8%	6.4%	3.8%	-1.8%
YTD	2019 YTD	501	1,026	1,707	3,234	516	51	534	154	799	1,157	5,510
	2020 YTD	546	973	1,382	2,901	613	79	286	235	862	1,006	4,715
	% Change	9.0%	-5.2%	-19.0%	-10.3%	18.8%	54.9%	-46.4%	52.6%	7.9%	-13.1%	-14.4%
Rolling 24 Month	Prior 52 Weeks	707	1,613	2,691	5,011	745	81	843	211	1,444	1,739	9,906
	Last 52 Weeks	764	1,442	2,054	4,260	850	113	466	308	1,385	1,580	7,453
	% Change	8.1%	-10.6%	-23.7%	-15.0%	14.1%	39.5%	-44.7%	46.0%	-4.1%	-9.1%	-24.8%
YTD 2018	2018 YTD	517	1,238	2,469	4,224	575	70	750	138	1,530	1,424	15,676
	2020 YTD	546	973	1,382	2,901	613	79	286	235	862	1,006	4,715
	% Change	5.6%	-21.4%	-44.0%	-31.3%	6.6%	12.9%	-61.9%	70.3%	-43.7%	-29.4%	-69.9%
YTD 2017	2017 YTD	510	1,196	2,268	3,974	559	48	682	154	1,867	1,221	18,805
	2020 YTD	546	973	1,382	2,901	613	79	286	235	862	1,006	4,715
	% Change	7.1%	-18.6%	-39.1%	-27.0%	9.7%	64.6%	-58.1%	52.6%	-53.8%	-17.6%	-74.9%
YTD 2016	2016 YTD	503	1,322	2,648	4,473	605	46	693	145	1,927	1,233	28,242
	2020 YTD	546	973	1,382	2,901	613	79	286	235	862	1,006	4,715
	% Change	8.5%	-26.4%	-47.8%	-35.1%	1.3%	71.7%	-58.7%	62.1%	-55.3%	-18.4%	-83.3%
YTD 2015	2015 YTD	454	1,217	2,138	3,809	553	50	407	92	2,299	1,115	28,567
	2020 YTD	546	973	1,382	2,901	613	79	286	235	862	1,006	4,715
	% Change	20.3%	-20.0%	-35.4%	-23.8%	10.8%	58.0%	-29.7%	155.4%	-62.5%	-9.8%	-83.5%

Information summarized for CompStat week ending 09/05/2020.

Sourced from MNPD ARMS on 9/8/2020 6:28:53 AM. Arrest summaries are not a count of arrest charges. 1 arrest = 1 body. Warrant Service summary considers 1 count for each service attempt and 1 count for each outstanding warrant served. Vehicle Stop summary sources MNPD's Vehicle Stop (Form 252) Database. Vehicle stop totals count all reports electronically entered via AFR. Hardcopy reports not entered into ARMS will affect accuracy of totals.

Central Precinct Incident Report Summary

METROPOLITAN POLICE DEPARTMENT
of Nashville and Davidson County

Two Week, Eight Week, Sixteen Week, YTD, and 24 Month Analyses

Aggregated by precinct (incident location). Based on date when each incident was reported.

		Homicide	Rape	Commercial Robbery	Street Robbery	Total Robbery	Aggravated Assault	Commercial Burglary	Residential Burglary	Total Burglary	Larceny	Auto Theft	Violent Offenses	Property Offenses	Part I Offenses
Two Week	Prior Week	0	1	0	2	2	7	1	1	2	28	4	10	34	44
	Last Week	1	1	1	2	3	3	2	0	2	33	0	8	35	43
	% Change	-	0.0%	-	0.0%	50.0%	-57.1%	100.0%	-100.0%	0.0%	17.9%	-100.0%	-20.0%	2.9%	-2.3%
Eight Week	Prior 4 Weeks	0	3	0	11	11	20	4	2	6	105	6	34	117	151
	Last 4 Weeks	1	4	1	8	9	15	7	3	10	112	9	29	131	160
	% Change	-	33.3%	-	-27.3%	-18.2%	-25.0%	75.0%	50.0%	66.7%	6.7%	50.0%	-14.7%	12.0%	6.0%
Sixteen Week	Prior 8 Weeks	0	7	0	19	19	58	19	3	22	146	16	84	184	268
	Last 8 Weeks	1	7	1	19	20	35	11	5	16	217	15	63	248	311
	% Change	-	0.0%	-	0.0%	5.3%	-39.7%	-42.1%	66.7%	-27.3%	48.6%	-6.3%	-25.0%	34.8%	16.0%
YTD 2019	2019 YTD	3	31	2	70	72	191	47	23	70	1,312	75	297	1,457	1,754
	2020 YTD	1	19	1	80	81	179	64	15	79	795	59	280	933	1,213
	% Change	-66.7%	-38.7%	-50.0%	14.3%	12.5%	-6.3%	36.2%	-34.8%	12.9%	-39.4%	-21.3%	-5.7%	-36.0%	-30.8%
Rolling 24 Month	Prior 52 Weeks	3	44	3	100	103	281	63	39	102	1,826	137	431	2,065	2,496
	Last 52 Weeks	2	34	4	153	157	300	100	20	120	1,400	114	493	1,634	2,127
	% Change	-33.3%	-22.7%	33.3%	53.0%	52.4%	6.8%	58.7%	-48.7%	17.6%	-23.3%	-16.8%	14.4%	-20.9%	-14.8%
YTD 2018	2018 YTD	0	21	3	68	71	156	35	13	48	931	93	248	1,072	1,320
	2020 YTD	1	19	1	80	81	179	64	15	79	795	59	280	933	1,213
	% Change	-	-9.5%	-66.7%	17.6%	14.1%	14.7%	82.9%	15.4%	64.6%	-14.6%	-36.6%	12.9%	-13.0%	-8.1%
YTD 2017	2017 YTD	1	29	3	91	94	191	40	12	52	776	85	315	913	1,228
	2020 YTD	1	19	1	80	81	179	64	15	79	795	59	280	933	1,213
	% Change	0.0%	-34.5%	-66.7%	-12.1%	-13.8%	-6.3%	60.0%	25.0%	51.9%	2.4%	-30.6%	-11.1%	2.2%	-1.2%
YTD 2016	2016 YTD	1	38	1	76	77	131	18	12	30	676	43	247	749	996
	2020 YTD	1	19	1	80	81	179	64	15	79	795	59	280	933	1,213
	% Change	0.0%	-50.0%	0.0%	5.3%	5.2%	36.6%	255.6%	25.0%	163.3%	17.6%	37.2%	13.4%	24.6%	21.8%
YTD 2015	2015 YTD	0	47	0	62	62	134	38	11	49	619	29	243	697	940
	2020 YTD	1	19	1	80	81	179	64	15	79	795	59	280	933	1,213
	% Change	-	-59.6%	-	29.0%	30.6%	33.6%	68.4%	36.4%	61.2%	28.4%	103.4%	15.2%	33.9%	29.0%

Information summarized for CompStat week ending 09/05/2020.

Sourced from MNPD ARMS on 9/8/2020 6:28:53 AM. The figures above were sourced from incident reports using Uniform Crime Reporting definitions and reporting guidelines, based on the date when the crime was reported. This report is intended to be a management and planning tool and does not reflect the official UCR counts for the department. Incidents where a location is unknown or unspecified are included in the countywide totals.

Central Precinct Efficiency Report Summary

METROPOLITAN POLICE DEPARTMENT
of Nashville and Davidson County

Two Week, Eight Week, Sixteen Week, YTD, and 24 Month Analyses

Aggregated by component of arresting officer / officer making stop.

		Adults Only				Adults and Juveniles						
		Felony Arrests	Misdemeanor Arrests	Citation Arrests	Total Arrests	Part I Arrests	Weapons Law Violation Arrests	Drug-Related Arrests	DUI Arrests	Warrant Service Attempts	Warrants Served	Vehicle Stops
Two Week	Prior Week	8	13	9	30	9	0	1	0	2	11	59
	Last Week	3	17	4	24	2	1	2	1	3	4	25
	% Change	-62.5%	30.8%	-55.6%	-20.0%	-77.8%	-	100.0%	-	50.0%	-63.6%	-57.6%
Eight Week	Prior 4 Weeks	24	54	43	121	30	2	7	0	16	34	44
	Last 4 Weeks	26	59	31	116	25	3	6	1	16	30	179
	% Change	8.3%	9.3%	-27.9%	-4.1%	-16.7%	50.0%	-14.3%	-	0.0%	-11.8%	306.8%
Sixteen Week	Prior 8 Weeks	43	127	92	262	51	4	14	2	16	56	122
	Last 8 Weeks	50	113	74	237	55	5	13	1	32	64	223
	% Change	16.3%	-11.0%	-19.6%	-9.5%	7.8%	25.0%	-7.1%	-50.0%	100.0%	14.3%	82.8%
YTD	2019 YTD	358	1,550	920	2,828	284	22	306	59	1,099	1,151	3,353
	2020 YTD	259	769	502	1,530	275	32	159	28	276	473	1,716
	% Change	-27.7%	-50.4%	-45.4%	-45.9%	-3.2%	45.5%	-48.0%	-52.5%	-74.9%	-58.9%	-48.8%
Rolling 24 Month	Prior 52 Weeks	503	2,327	1,601	4,431	391	29	428	74	1,872	1,712	6,586
	Last 52 Weeks	421	1,454	824	2,699	429	43	279	67	598	907	3,369
	% Change	-16.3%	-37.5%	-48.5%	-39.1%	9.7%	48.3%	-34.8%	-9.5%	-68.1%	-47.0%	-48.8%
YTD 2018	2018 YTD	317	1,977	1,981	4,275	304	21	398	29	2,090	1,109	11,600
	2020 YTD	259	769	502	1,530	275	32	159	28	276	473	1,716
	% Change	-18.3%	-61.1%	-74.7%	-64.2%	-9.5%	52.4%	-60.1%	-3.4%	-86.8%	-57.3%	-85.2%
YTD 2017	2017 YTD	304	2,185	2,742	5,231	263	26	538	25	1,647	1,090	13,038
	2020 YTD	259	769	502	1,530	275	32	159	28	276	473	1,716
	% Change	-14.8%	-64.8%	-81.7%	-70.8%	4.6%	23.1%	-70.4%	12.0%	-83.2%	-56.6%	-86.8%
YTD 2016	2016 YTD	264	1,957	2,191	4,412	191	19	548	56	1,245	832	13,568
	2020 YTD	259	769	502	1,530	275	32	159	28	276	473	1,716
	% Change	-1.9%	-60.7%	-77.1%	-65.3%	44.0%	68.4%	-71.0%	-50.0%	-77.8%	-43.1%	-87.4%
YTD 2015	2015 YTD	331	2,160	2,506	4,997	183	27	489	119	2,342	987	19,955
	2020 YTD	259	769	502	1,530	275	32	159	28	276	473	1,716
	% Change	-21.8%	-64.4%	-80.0%	-69.4%	50.3%	18.5%	-67.5%	-76.5%	-88.2%	-52.1%	-91.4%

Information summarized for CompStat week ending 09/05/2020.

Sourced from MNPD ARMS on 9/8/2020 6:28:53 AM. Arrest summaries are not a count of arrest charges. 1 arrest = 1 body. Warrant Service summary considers 1 count for each service attempt and 1 count for each outstanding warrant served. Vehicle Stop summary sources MNPD's Vehicle Stop (Form 252) Database. Vehicle stop totals count all reports electronically entered via AFR. Hardcopy reports not entered into ARMS will affect accuracy of totals.

Hermitage Precinct Incident Report Summary

METROPOLITAN POLICE DEPARTMENT
of Nashville and Davidson County

Two Week, Eight Week, Sixteen Week, YTD, and 24 Month Analyses

Aggregated by precinct (incident location). Based on date when each incident was reported.

		Homicide	Rape	Commercial Robbery	Street Robbery	Total Robbery	Aggravated Assault	Commercial Burglary	Residential Burglary	Total Burglary	Larceny	Auto Theft	Violent Offenses	Property Offenses	Part I Offenses
Two Week	Prior Week	0	4	0	7	7	20	8	8	16	112	15	31	143	174
	Last Week	0	1	0	5	5	18	6	12	18	85	14	24	117	141
	% Change	-	-75.0%	-	-28.6%	-28.6%	-10.0%	-25.0%	50.0%	12.5%	-24.1%	-6.7%	-22.6%	-18.2%	-19.0%
Eight Week	Prior 4 Weeks	3	10	3	28	31	120	15	35	50	360	63	164	473	637
	Last 4 Weeks	2	11	3	26	29	81	20	43	63	347	62	123	472	595
	% Change	-33.3%	10.0%	0.0%	-7.1%	-6.5%	-32.5%	33.3%	22.9%	26.0%	-3.6%	-1.6%	-25.0%	-0.2%	-6.6%
Sixteen Week	Prior 8 Weeks	2	18	6	45	51	229	17	51	68	612	94	300	774	1,074
	Last 8 Weeks	5	21	6	54	60	201	35	78	113	707	125	287	945	1,232
	% Change	150.0%	16.7%	0.0%	20.0%	17.6%	-12.2%	105.9%	52.9%	66.2%	15.5%	33.0%	-4.3%	22.1%	14.7%
YTD 2019	2019 YTD	8	79	44	209	253	528	99	264	363	2,731	341	868	3,435	4,303
	2020 YTD	13	69	32	176	208	784	130	243	373	2,634	405	1,074	3,412	4,486
	% Change	62.5%	-12.7%	-27.3%	-15.8%	-17.8%	48.5%	31.3%	-8.0%	2.8%	-3.6%	18.8%	23.7%	-0.7%	4.3%
Rolling 24 Month	Prior 52 Weeks	15	110	74	334	408	772	158	379	537	3,849	535	1,305	4,921	6,226
	Last 52 Weeks	17	93	51	266	317	1,080	177	360	537	3,883	541	1,507	4,961	6,468
	% Change	13.3%	-15.5%	-31.1%	-20.4%	-22.3%	39.9%	12.0%	-5.0%	0.0%	0.9%	1.1%	15.5%	0.8%	3.9%
YTD 2018	2018 YTD	5	98	36	234	270	562	117	330	447	2,448	386	935	3,281	4,216
	2020 YTD	13	69	32	176	208	784	130	243	373	2,634	405	1,074	3,412	4,486
	% Change	160.0%	-29.6%	-11.1%	-24.8%	-23.0%	39.5%	11.1%	-26.4%	-16.6%	7.6%	4.9%	14.9%	4.0%	6.4%
YTD 2017	2017 YTD	15	96	54	230	284	642	122	355	477	2,281	343	1,037	3,101	4,138
	2020 YTD	13	69	32	176	208	784	130	243	373	2,634	405	1,074	3,412	4,486
	% Change	-13.3%	-28.1%	-40.7%	-23.5%	-26.8%	22.1%	6.6%	-31.5%	-21.8%	15.5%	18.1%	3.6%	10.0%	8.4%
YTD 2016	2016 YTD	10	69	50	181	231	617	104	406	510	2,470	169	927	3,149	4,076
	2020 YTD	13	69	32	176	208	784	130	243	373	2,634	405	1,074	3,412	4,486
	% Change	30.0%	0.0%	-36.0%	-2.8%	-10.0%	27.1%	25.0%	-40.1%	-26.9%	6.6%	139.6%	15.9%	8.4%	10.1%
YTD 2015	2015 YTD	6	79	28	189	217	551	87	434	521	2,405	161	853	3,087	3,940
	2020 YTD	13	69	32	176	208	784	130	243	373	2,634	405	1,074	3,412	4,486
	% Change	116.7%	-12.7%	14.3%	-6.9%	-4.1%	42.3%	49.4%	-44.0%	-28.4%	9.5%	151.6%	25.9%	10.5%	13.9%

Information summarized for CompStat week ending 09/05/2020.

Sourced from MNPD ARMS on 9/8/2020 6:28:53 AM. The figures above were sourced from incident reports using Uniform Crime Reporting definitions and reporting guidelines, based on the date when the crime was reported. This report is intended to be a management and planning tool and does not reflect the official UCR counts for the department. Incidents where a location is unknown or unspecified are included in the countywide totals.

Hermitage Precinct Efficiency Report Summary

METROPOLITAN POLICE DEPARTMENT
of Nashville and Davidson County

Two Week, Eight Week, Sixteen Week, YTD, and 24 Month Analyses

Aggregated by component of arresting officer / officer making stop.

		Adults Only				Adults and Juveniles						
		Felony Arrests	Misdemeanor Arrests	Citation Arrests	Total Arrests	Part I Arrests	Weapons Law Violation Arrests	Drug-Related Arrests	DUI Arrests	Warrant Service Attempts	Warrants Served	Vehicle Stops
Two Week	Prior Week	23	15	14	52	12	1	4	2	14	31	69
	Last Week	11	27	13	51	7	1	7	4	7	26	65
	% Change	-52.2%	80.0%	-7.1%	-1.9%	-41.7%	0.0%	75.0%	100.0%	-50.0%	-16.1%	-5.8%
Eight Week	Prior 4 Weeks	42	57	75	174	45	2	12	10	31	65	213
	Last 4 Weeks	51	87	53	191	32	3	21	17	66	108	242
	% Change	21.4%	52.6%	-29.3%	9.8%	-28.9%	50.0%	75.0%	70.0%	112.9%	66.2%	13.6%
Sixteen Week	Prior 8 Weeks	93	136	155	384	93	7	28	45	95	144	496
	Last 8 Weeks	93	144	128	365	77	5	33	27	97	173	455
	% Change	0.0%	5.9%	-17.4%	-4.9%	-17.2%	-28.6%	17.9%	-40.0%	2.1%	20.1%	-8.3%
YTD	2019 YTD	363	900	739	2,002	376	35	217	83	743	1,111	3,781
	2020 YTD	447	686	637	1,770	442	34	148	156	498	845	2,148
	% Change	23.1%	-23.8%	-13.8%	-11.6%	17.6%	-2.9%	-31.8%	88.0%	-33.0%	-23.9%	-43.2%
Rolling 24 Month	Prior 52 Weeks	600	1,432	1,426	3,458	632	63	397	148	1,580	1,783	8,852
	Last 52 Weeks	644	1,081	944	2,669	641	48	232	215	882	1,365	3,576
	% Change	7.3%	-24.5%	-33.8%	-22.8%	1.4%	-23.8%	-41.6%	45.3%	-44.2%	-23.4%	-59.6%
YTD 2018	2018 YTD	544	1,543	2,240	4,327	570	59	669	104	2,689	1,807	20,824
	2020 YTD	447	686	637	1,770	442	34	148	156	498	845	2,148
	% Change	-17.8%	-55.5%	-71.6%	-59.1%	-22.5%	-42.4%	-77.9%	50.0%	-81.5%	-53.2%	-89.7%
YTD 2017	2017 YTD	661	1,607	2,459	4,727	640	59	778	104	3,503	2,102	21,782
	2020 YTD	447	686	637	1,770	442	34	148	156	498	845	2,148
	% Change	-32.4%	-57.3%	-74.1%	-62.6%	-30.9%	-42.4%	-81.0%	50.0%	-85.8%	-59.8%	-90.1%
YTD 2016	2016 YTD	750	1,688	3,196	5,634	728	56	1,062	132	4,562	2,094	27,511
	2020 YTD	447	686	637	1,770	442	34	148	156	498	845	2,148
	% Change	-40.4%	-59.4%	-80.1%	-68.6%	-39.3%	-39.3%	-86.1%	18.2%	-89.1%	-59.6%	-92.2%
YTD 2015	2015 YTD	664	1,495	2,984	5,143	599	41	966	87	4,856	1,717	28,334
	2020 YTD	447	686	637	1,770	442	34	148	156	498	845	2,148
	% Change	-32.7%	-54.1%	-78.7%	-65.6%	-26.2%	-17.1%	-84.7%	79.3%	-89.7%	-50.8%	-92.4%

Information summarized for CompStat week ending 09/05/2020.

Sourced from MNPD ARMS on 9/8/2020 6:28:54 AM. Arrest summaries are not a count of arrest charges. 1 arrest = 1 body. Warrant Service summary considers 1 count for each service attempt and 1 count for each outstanding warrant served. Vehicle Stop summary sources MNPD's Vehicle Stop (Form 252) Database. Vehicle stop totals count all reports electronically entered via AFR. Hardcopy reports not entered into ARMS will affect accuracy of totals.

North Precinct Incident Report Summary

METROPOLITAN POLICE DEPARTMENT
of Nashville and Davidson County

Two Week, Eight Week, Sixteen Week, YTD, and 24 Month Analyses

Aggregated by precinct (incident location). Based on date when each incident was reported.

		Homicide	Rape	Commercial Robbery	Street Robbery	Total Robbery	Aggravated Assault	Commercial Burglary	Residential Burglary	Total Burglary	Larceny	Auto Theft	Violent Offenses	Property Offenses	Part I Offenses
Two Week	Prior Week	0	1	0	5	5	21	2	5	7	52	7	27	66	93
	Last Week	0	2	1	1	2	26	2	5	7	37	7	30	51	81
	% Change	-	100.0%	-	-80.0%	-60.0%	23.8%	0.0%	0.0%	0.0%	-28.8%	0.0%	11.1%	-22.7%	-12.9%
Eight Week	Prior 4 Weeks	1	3	5	21	26	81	10	19	29	181	30	111	240	351
	Last 4 Weeks	1	6	2	11	13	93	9	38	47	200	33	113	280	393
	% Change	0.0%	100.0%	-60.0%	-47.6%	-50.0%	14.8%	-10.0%	100.0%	62.1%	10.5%	10.0%	1.8%	16.7%	12.0%
Sixteen Week	Prior 8 Weeks	3	10	3	31	34	242	17	52	69	274	57	289	400	689
	Last 8 Weeks	2	9	7	32	39	174	19	57	76	381	63	224	520	744
	% Change	-33.3%	-10.0%	133.3%	3.2%	14.7%	-28.1%	11.8%	9.6%	10.1%	39.1%	10.5%	-22.5%	30.0%	8.0%
YTD 2019	2019 YTD	15	56	15	166	181	701	78	260	338	1,554	268	953	2,160	3,113
	2020 YTD	19	46	14	148	162	749	73	260	333	1,426	262	976	2,021	2,997
	% Change	26.7%	-17.9%	-6.7%	-10.8%	-10.5%	6.8%	-6.4%	0.0%	-1.5%	-8.2%	-2.2%	2.4%	-6.4%	-3.7%
Rolling 24 Month	Prior 52 Weeks	20	87	28	250	278	1,013	105	404	509	2,310	445	1,398	3,264	4,662
	Last 52 Weeks	32	75	25	246	271	1,001	121	383	504	2,072	390	1,379	2,966	4,345
	% Change	60.0%	-13.8%	-10.7%	-1.6%	-2.5%	-1.2%	15.2%	-5.2%	-1.0%	-10.3%	-12.4%	-1.4%	-9.1%	-6.8%
YTD 2018	2018 YTD	14	72	22	173	195	734	77	211	288	1,614	338	1,015	2,240	3,255
	2020 YTD	19	46	14	148	162	749	73	260	333	1,426	262	976	2,021	2,997
	% Change	35.7%	-36.1%	-36.4%	-14.5%	-16.9%	2.0%	-5.2%	23.2%	15.6%	-11.6%	-22.5%	-3.8%	-9.8%	-7.9%
YTD 2017	2017 YTD	14	46	43	198	241	700	109	328	437	1,381	237	1,001	2,055	3,056
	2020 YTD	19	46	14	148	162	749	73	260	333	1,426	262	976	2,021	2,997
	% Change	35.7%	0.0%	-67.4%	-25.3%	-32.8%	7.0%	-33.0%	-20.7%	-23.8%	3.3%	10.5%	-2.5%	-1.7%	-1.9%
YTD 2016	2016 YTD	9	57	19	169	188	622	74	322	396	1,275	144	876	1,815	2,691
	2020 YTD	19	46	14	148	162	749	73	260	333	1,426	262	976	2,021	2,997
	% Change	111.1%	-19.3%	-26.3%	-12.4%	-13.8%	20.4%	-1.4%	-19.3%	-15.9%	11.8%	81.9%	11.4%	11.3%	11.4%
YTD 2015	2015 YTD	17	61	15	196	211	716	72	339	411	1,185	162	1,005	1,758	2,763
	2020 YTD	19	46	14	148	162	749	73	260	333	1,426	262	976	2,021	2,997
	% Change	11.8%	-24.6%	-6.7%	-24.5%	-23.2%	4.6%	1.4%	-23.3%	-19.0%	20.3%	61.7%	-2.9%	15.0%	8.5%

Information summarized for CompStat week ending 09/05/2020.

Sourced from MNPD ARMS on 9/8/2020 6:28:54 AM. The figures above were sourced from incident reports using Uniform Crime Reporting definitions and reporting guidelines, based on the date when the crime was reported. This report is intended to be a management and planning tool and does not reflect the official UCR counts for the department. Incidents where a location is unknown or unspecified are included in the countywide totals.

North Precinct Efficiency Report Summary

METROPOLITAN POLICE DEPARTMENT
of Nashville and Davidson County

Two Week, Eight Week, Sixteen Week, YTD, and 24 Month Analyses

Aggregated by component of arresting officer / officer making stop.

		Adults Only				Adults and Juveniles						
		Felony Arrests	Misdemeanor Arrests	Citation Arrests	Total Arrests	Part I Arrests	Weapons Law Violation Arrests	Drug-Related Arrests	DUI Arrests	Warrant Service Attempts	Warrants Served	Vehicle Stops
Two Week	Prior Week	11	17	8	36	14	2	1	0	13	21	24
	Last Week	12	23	9	44	9	2	4	0	16	24	26
	% Change	9.1%	35.3%	12.5%	22.2%	-35.7%	0.0%	300.0%	-	23.1%	14.3%	8.3%
Eight Week	Prior 4 Weeks	40	67	34	141	45	2	15	3	44	78	45
	Last 4 Weeks	50	73	40	163	49	6	13	4	85	106	82
	% Change	25.0%	9.0%	17.6%	15.6%	8.9%	200.0%	-13.3%	33.3%	93.2%	35.9%	82.2%
Sixteen Week	Prior 8 Weeks	99	97	92	288	74	14	34	8	78	202	85
	Last 8 Weeks	90	140	74	304	94	8	28	7	129	184	127
	% Change	-9.1%	44.3%	-19.6%	5.6%	27.0%	-42.9%	-17.6%	-12.5%	65.4%	-8.9%	49.4%
YTD	2019 YTD	453	973	580	2,006	439	32	252	33	1,002	1,235	1,829
	2020 YTD	497	677	700	1,874	421	73	355	51	701	951	1,775
	% Change	9.7%	-30.4%	20.7%	-6.6%	-4.1%	128.1%	40.9%	54.5%	-30.0%	-23.0%	-3.0%
Rolling 24 Month	Prior 52 Weeks	659	1,372	964	2,995	624	59	428	44	1,709	1,771	4,246
	Last 52 Weeks	743	1,115	1,036	2,894	632	91	532	71	1,250	1,615	2,971
	% Change	12.7%	-18.7%	7.5%	-3.4%	1.3%	54.2%	24.3%	61.4%	-26.9%	-8.8%	-30.0%
YTD 2018	2018 YTD	628	1,230	1,678	3,536	563	80	689	26	2,734	1,663	10,247
	2020 YTD	497	677	700	1,874	421	73	355	51	701	951	1,775
	% Change	-20.9%	-45.0%	-58.3%	-47.0%	-25.2%	-8.8%	-48.5%	96.2%	-74.4%	-42.8%	-82.7%
YTD 2017	2017 YTD	676	1,309	2,151	4,136	579	89	961	27	3,434	1,905	9,625
	2020 YTD	497	677	700	1,874	421	73	355	51	701	951	1,775
	% Change	-26.5%	-48.3%	-67.5%	-54.7%	-27.3%	-18.0%	-63.1%	88.9%	-79.6%	-50.1%	-81.6%
YTD 2016	2016 YTD	785	1,568	2,356	4,709	557	88	1,065	70	4,278	1,856	14,483
	2020 YTD	497	677	700	1,874	421	73	355	51	701	951	1,775
	% Change	-36.7%	-56.8%	-70.3%	-60.2%	-24.4%	-17.0%	-66.7%	-27.1%	-83.6%	-48.8%	-87.7%
YTD 2015	2015 YTD	715	1,376	2,032	4,123	476	69	879	50	5,012	1,555	17,925
	2020 YTD	497	677	700	1,874	421	73	355	51	701	951	1,775
	% Change	-30.5%	-50.8%	-65.6%	-54.5%	-11.6%	5.8%	-59.6%	2.0%	-86.0%	-38.8%	-90.1%

Information summarized for CompStat week ending 09/05/2020.

Sourced from MNPD ARMS on 9/8/2020 6:28:54 AM. Arrest summaries are not a count of arrest charges. 1 arrest = 1 body. Warrant Service summary considers 1 count for each service attempt and 1 count for each outstanding warrant served. Vehicle Stop summary sources MNPD's Vehicle Stop (Form 252) Database. Vehicle stop totals count all reports electronically entered via AFR. Hardcopy reports not entered into ARMS will affect accuracy of totals.

Madison Precinct Incident Report Summary

METROPOLITAN POLICE DEPARTMENT
of Nashville and Davidson County

Two Week, Eight Week, Sixteen Week, YTD, and 24 Month Analyses

Aggregated by precinct (incident location). Based on date when each incident was reported.

		Homicide	Rape	Commercial Robbery	Street Robbery	Total Robbery	Aggravated Assault	Commercial Burglary	Residential Burglary	Total Burglary	Larceny	Auto Theft	Violent Offenses	Property Offenses	Part I Offenses
Two Week	Prior Week	0	0	0	2	2	4	4	3	7	44	5	6	56	62
	Last Week	0	1	0	0	0	12	2	1	3	57	6	13	66	79
	% Change	-	-	-	-100.0%	-100.0%	200.0%	-50.0%	-66.7%	-57.1%	29.5%	20.0%	116.7%	17.9%	27.4%
Eight Week	Prior 4 Weeks	1	1	1	12	13	55	13	22	35	194	35	70	264	334
	Last 4 Weeks	0	4	0	6	6	48	7	16	23	201	19	58	243	301
	% Change	-100.0%	300.0%	-100.0%	-50.0%	-53.8%	-12.7%	-46.2%	-27.3%	-34.3%	3.6%	-45.7%	-17.1%	-8.0%	-9.9%
Sixteen Week	Prior 8 Weeks	3	7	2	16	18	114	16	58	74	329	39	142	442	584
	Last 8 Weeks	1	5	1	18	19	103	20	38	58	395	54	128	507	635
	% Change	-66.7%	-28.6%	-50.0%	12.5%	5.6%	-9.6%	25.0%	-34.5%	-21.6%	20.1%	38.5%	-9.9%	14.7%	8.7%
YTD 2019	2019 YTD	3	34	18	93	111	385	61	202	263	1,361	194	533	1,818	2,351
	2020 YTD	6	31	12	93	105	461	69	205	274	1,522	197	603	1,993	2,596
	% Change	100.0%	-8.8%	-33.3%	0.0%	-5.4%	19.7%	13.1%	1.5%	4.2%	11.8%	1.5%	13.1%	9.6%	10.4%
Rolling 24 Month	Prior 52 Weeks	5	46	28	147	175	528	95	290	385	2,006	293	754	2,684	3,438
	Last 52 Weeks	10	41	22	146	168	646	85	288	373	2,296	277	865	2,946	3,811
	% Change	100.0%	-10.9%	-21.4%	-0.7%	-4.0%	22.3%	-10.5%	-0.7%	-3.1%	14.5%	-5.5%	14.7%	9.8%	10.8%
YTD 2018	2018 YTD	6	31	20	94	114	453	56	169	225	1,602	191	604	2,018	2,622
	2020 YTD	6	31	12	93	105	461	69	205	274	1,522	197	603	1,993	2,596
	% Change	0.0%	0.0%	-40.0%	-1.1%	-7.9%	1.8%	23.2%	21.3%	21.8%	-5.0%	3.1%	-0.2%	-1.2%	-1.0%
YTD 2017	2017 YTD	7	34	27	119	146	381	64	222	286	1,662	174	568	2,122	2,690
	2020 YTD	6	31	12	93	105	461	69	205	274	1,522	197	603	1,993	2,596
	% Change	-14.3%	-8.8%	-55.6%	-21.8%	-28.1%	21.0%	7.8%	-7.7%	-4.2%	-8.4%	13.2%	6.2%	-6.1%	-3.5%
YTD 2016	2016 YTD	5	47	22	100	122	407	41	297	338	1,518	81	581	1,937	2,518
	2020 YTD	6	31	12	93	105	461	69	205	274	1,522	197	603	1,993	2,596
	% Change	20.0%	-34.0%	-45.5%	-7.0%	-13.9%	13.3%	68.3%	-31.0%	-18.9%	0.3%	143.2%	3.8%	2.9%	3.1%
YTD 2015	2015 YTD	2	34	26	94	120	418	43	352	395	1,493	149	574	2,037	2,611
	2020 YTD	6	31	12	93	105	461	69	205	274	1,522	197	603	1,993	2,596
	% Change	200.0%	-8.8%	-53.8%	-1.1%	-12.5%	10.3%	60.5%	-41.8%	-30.6%	1.9%	32.2%	5.1%	-2.2%	-0.6%

Information summarized for CompStat week ending 09/05/2020.

Sourced from MNPD ARMS on 9/8/2020 6:28:54 AM. The figures above were sourced from incident reports using Uniform Crime Reporting definitions and reporting guidelines, based on the date when the crime was reported. This report is intended to be a management and planning tool and does not reflect the official UCR counts for the department. Incidents where a location is unknown or unspecified are included in the countywide totals.

Madison Precinct Efficiency Report Summary

METROPOLITAN POLICE DEPARTMENT
of Nashville and Davidson County

Two Week, Eight Week, Sixteen Week, YTD, and 24 Month Analyses

Aggregated by component of arresting officer / officer making stop.

		Adults Only				Adults and Juveniles						
		Felony Arrests	Misdemeanor Arrests	Citation Arrests	Total Arrests	Part I Arrests	Weapons Law Violation Arrests	Drug-Related Arrests	DUI Arrests	Warrant Service Attempts	Warrants Served	Vehicle Stops
Two Week	Prior Week	11	10	12	33	8	0	2	1	7	18	50
	Last Week	13	15	4	32	13	0	0	0	11	34	44
	% Change	18.2%	50.0%	-66.7%	-3.0%	62.5%	-	-100.0%	-100.0%	57.1%	88.9%	-12.0%
Eight Week	Prior 4 Weeks	39	38	49	126	44	2	3	9	23	79	126
	Last 4 Weeks	41	53	40	134	34	1	6	2	51	81	195
	% Change	5.1%	39.5%	-18.4%	6.3%	-22.7%	-50.0%	100.0%	-77.8%	121.7%	2.5%	54.8%
Sixteen Week	Prior 8 Weeks	70	76	75	221	86	3	8	13	76	140	111
	Last 8 Weeks	80	91	89	260	78	3	9	11	74	160	321
	% Change	14.3%	19.7%	18.7%	17.6%	-9.3%	0.0%	12.5%	-15.4%	-2.6%	14.3%	189.2%
YTD	2019 YTD	378	726	651	1,755	442	24	159	58	1,134	1,030	1,849
	2020 YTD	331	466	417	1,214	410	21	88	46	470	743	1,211
	% Change	-12.4%	-35.8%	-35.9%	-30.8%	-7.2%	-12.5%	-44.7%	-20.7%	-58.6%	-27.9%	-34.5%
Rolling 24 Month	Prior 52 Weeks	549	1,146	1,311	3,006	692	38	261	94	2,094	1,611	4,319
	Last 52 Weeks	472	788	689	1,949	623	34	152	75	757	1,137	2,026
	% Change	-14.0%	-31.2%	-47.4%	-35.2%	-10.0%	-10.5%	-41.8%	-20.2%	-63.8%	-29.4%	-53.1%
YTD 2018	2018 YTD	476	1,188	2,195	3,859	600	51	544	142	2,571	1,476	10,940
	2020 YTD	331	466	417	1,214	410	21	88	46	470	743	1,211
	% Change	-30.5%	-60.8%	-81.0%	-68.5%	-31.7%	-58.8%	-83.8%	-67.6%	-81.7%	-49.7%	-88.9%
YTD 2017	2017 YTD	508	1,407	2,234	4,149	781	69	561	158	3,038	1,370	11,127
	2020 YTD	331	466	417	1,214	410	21	88	46	470	743	1,211
	% Change	-34.8%	-66.9%	-81.3%	-70.7%	-47.5%	-69.6%	-84.3%	-70.9%	-84.5%	-45.8%	-89.1%
YTD 2016	2016 YTD	476	1,310	2,389	4,175	683	43	548	101	3,305	1,363	12,071
	2020 YTD	331	466	417	1,214	410	21	88	46	470	743	1,211
	% Change	-30.5%	-64.4%	-82.5%	-70.9%	-40.0%	-51.2%	-83.9%	-54.5%	-85.8%	-45.5%	-90.0%
YTD 2015	2015 YTD	483	1,203	2,626	4,312	805	35	546	121	3,466	1,309	14,180
	2020 YTD	331	466	417	1,214	410	21	88	46	470	743	1,211
	% Change	-31.5%	-61.3%	-84.1%	-71.8%	-49.1%	-40.0%	-83.9%	-62.0%	-86.4%	-43.2%	-91.5%

Information summarized for CompStat week ending 09/05/2020.

Sourced from MNPD ARMS on 9/8/2020 6:28:54 AM. Arrest summaries are not a count of arrest charges. 1 arrest = 1 body. Warrant Service summary considers 1 count for each service attempt and 1 count for each outstanding warrant served. Vehicle Stop summary sources MNPD's Vehicle Stop (Form 252) Database. Vehicle stop totals count all reports electronically entered via AFR. Hardcopy reports not entered into ARMS will affect accuracy of totals.

Midtown Hills Precinct Incident Report Summary

METROPOLITAN POLICE DEPARTMENT
of Nashville and Davidson County

Two Week, Eight Week, Sixteen Week, YTD, and 24 Month Analyses

Aggregated by precinct (incident location). Based on date when each incident was reported.

		Homicide	Rape	Commercial Robbery	Street Robbery	Total Robbery	Aggravated Assault	Commercial Burglary	Residential Burglary	Total Burglary	Larceny	Auto Theft	Violent Offenses	Property Offenses	Part I Offenses
Two Week	Prior Week	0	0	0	4	4	4	6	4	10	80	15	8	105	113
	Last Week	1	4	0	3	3	10	3	5	8	75	5	18	88	106
	% Change	-	-	-	-25.0%	-25.0%	150.0%	-50.0%	25.0%	-20.0%	-6.3%	-66.7%	125.0%	-16.2%	-6.2%
Eight Week	Prior 4 Weeks	0	6	4	12	16	47	15	13	28	302	34	69	364	433
	Last 4 Weeks	1	6	2	14	16	43	20	23	43	333	42	66	418	484
	% Change	-	0.0%	-50.0%	16.7%	0.0%	-8.5%	33.3%	76.9%	53.6%	10.3%	23.5%	-4.3%	14.8%	11.8%
Sixteen Week	Prior 8 Weeks	1	6	3	22	25	75	38	56	94	516	56	107	666	773
	Last 8 Weeks	1	12	6	26	32	90	35	36	71	635	76	135	782	917
	% Change	0.0%	100.0%	100.0%	18.2%	28.0%	20.0%	-7.9%	-35.7%	-24.5%	23.1%	35.7%	26.2%	17.4%	18.6%
YTD 2019	2019 YTD	3	35	19	144	163	284	137	196	333	2,017	239	485	2,589	3,074
	2020 YTD	2	41	21	106	127	325	174	188	362	2,366	267	495	2,995	3,490
	% Change	-33.3%	17.1%	10.5%	-26.4%	-22.1%	14.4%	27.0%	-4.1%	8.7%	17.3%	11.7%	2.1%	15.7%	13.5%
Rolling 24 Month	Prior 52 Weeks	3	60	37	241	278	448	204	296	500	3,044	369	789	3,913	4,702
	Last 52 Weeks	6	57	29	161	190	483	237	268	505	3,463	373	736	4,341	5,077
	% Change	100.0%	-5.0%	-21.6%	-33.2%	-31.7%	7.8%	16.2%	-9.5%	1.0%	13.8%	1.1%	-6.7%	10.9%	8.0%
YTD 2018	2018 YTD	5	41	18	123	141	271	139	242	381	1,904	231	458	2,516	2,974
	2020 YTD	2	41	21	106	127	325	174	188	362	2,366	267	495	2,995	3,490
	% Change	-60.0%	0.0%	16.7%	-13.8%	-9.9%	19.9%	25.2%	-22.3%	-5.0%	24.3%	15.6%	8.1%	19.0%	17.4%
YTD 2017	2017 YTD	7	45	14	106	120	326	180	184	364	1,674	182	498	2,220	2,718
	2020 YTD	2	41	21	106	127	325	174	188	362	2,366	267	495	2,995	3,490
	% Change	-71.4%	-8.9%	50.0%	0.0%	5.8%	-0.3%	-3.3%	2.2%	-0.5%	41.3%	46.7%	-0.6%	34.9%	28.4%
YTD 2016	2016 YTD	1	43	27	89	116	284	105	285	390	1,555	101	444	2,046	2,490
	2020 YTD	2	41	21	106	127	325	174	188	362	2,366	267	495	2,995	3,490
	% Change	100.0%	-4.7%	-22.2%	19.1%	9.5%	14.4%	65.7%	-34.0%	-7.2%	52.2%	164.4%	11.5%	46.4%	40.2%
YTD 2015	2015 YTD	3	43	19	86	105	279	102	268	370	1,582	82	430	2,034	2,464
	2020 YTD	2	41	21	106	127	325	174	188	362	2,366	267	495	2,995	3,490
	% Change	-33.3%	-4.7%	10.5%	23.3%	21.0%	16.5%	70.6%	-29.9%	-2.2%	49.6%	225.6%	15.1%	47.2%	41.6%

Information summarized for CompStat week ending 09/05/2020.

Sourced from MNPD ARMS on 9/8/2020 6:28:54 AM. The figures above were sourced from incident reports using Uniform Crime Reporting definitions and reporting guidelines, based on the date when the crime was reported. This report is intended to be a management and planning tool and does not reflect the official UCR counts for the department. Incidents where a location is unknown or unspecified are included in the countywide totals.

Midtown Hills Precinct Efficiency Report Summary

METROPOLITAN POLICE DEPARTMENT
of Nashville and Davidson County

Two Week, Eight Week, Sixteen Week, YTD, and 24 Month Analyses

Aggregated by component of arresting officer / officer making stop.

		Adults Only				Adults and Juveniles						
		Felony Arrests	Misdemeanor Arrests	Citation Arrests	Total Arrests	Part I Arrests	Weapons Law Violation Arrests	Drug-Related Arrests	DUI Arrests	Warrant Service Attempts	Warrants Served	Vehicle Stops
Two Week	Prior Week	2	11	9	22	3	0	1	3	8	5	37
	Last Week	7	12	7	26	5	0	2	0	1	7	30
	% Change	250.0%	9.1%	-22.2%	18.2%	66.7%	-	100.0%	-100.0%	-87.5%	40.0%	-18.9%
Eight Week	Prior 4 Weeks	15	25	22	62	21	1	4	3	6	14	73
	Last 4 Weeks	28	45	34	107	26	0	4	8	9	32	147
	% Change	86.7%	80.0%	54.5%	72.6%	23.8%	-100.0%	0.0%	166.7%	50.0%	128.6%	101.4%
Sixteen Week	Prior 8 Weeks	30	68	66	164	28	2	13	17	29	73	144
	Last 8 Weeks	43	70	56	169	47	1	8	11	15	46	220
	% Change	43.3%	2.9%	-15.2%	3.0%	67.9%	-50.0%	-38.5%	-35.3%	-48.3%	-37.0%	52.8%
YTD	2019 YTD	301	746	696	1,743	334	36	272	79	534	739	3,194
	2020 YTD	212	377	392	981	255	13	71	54	206	387	1,701
	% Change	-29.6%	-49.5%	-43.7%	-43.7%	-23.7%	-63.9%	-73.9%	-31.6%	-61.4%	-47.6%	-46.7%
Rolling 24 Month	Prior 52 Weeks	434	1,118	1,328	2,880	534	54	456	116	902	1,113	6,729
	Last 52 Weeks	337	759	686	1,782	394	34	143	106	371	760	2,993
	% Change	-22.4%	-32.1%	-48.3%	-38.1%	-26.2%	-37.0%	-68.6%	-8.6%	-58.9%	-31.7%	-55.5%
YTD 2018	2018 YTD	386	1,095	2,291	3,772	420	48	844	89	1,582	1,049	17,704
	2020 YTD	212	377	392	981	255	13	71	54	206	387	1,701
	% Change	-45.1%	-65.6%	-82.9%	-74.0%	-39.3%	-72.9%	-91.6%	-39.3%	-87.0%	-63.1%	-90.4%
YTD 2017	2017 YTD	450	1,288	2,545	4,283	434	81	1,043	87	1,801	1,147	18,245
	2020 YTD	212	377	392	981	255	13	71	54	206	387	1,701
	% Change	-52.9%	-70.7%	-84.6%	-77.1%	-41.2%	-84.0%	-93.2%	-37.9%	-88.6%	-66.3%	-90.7%
YTD 2016	2016 YTD	335	1,049	2,528	3,912	307	43	858	79	1,684	874	21,365
	2020 YTD	212	377	392	981	255	13	71	54	206	387	1,701
	% Change	-36.7%	-64.1%	-84.5%	-74.9%	-16.9%	-69.8%	-91.7%	-31.6%	-87.8%	-55.7%	-92.0%
YTD 2015	2015 YTD	326	1,335	2,703	4,364	315	24	690	105	1,951	857	27,087
	2020 YTD	212	377	392	981	255	13	71	54	206	387	1,701
	% Change	-35.0%	-71.8%	-85.5%	-77.5%	-19.0%	-45.8%	-89.7%	-48.6%	-89.4%	-54.8%	-93.7%

Information summarized for CompStat week ending 09/05/2020.

Sourced from MNPD ARMS on 9/8/2020 6:28:54 AM. Arrest summaries are not a count of arrest charges. 1 arrest = 1 body. Warrant Service summary considers 1 count for each service attempt and 1 count for each outstanding warrant served. Vehicle Stop summary sources MNPD's Vehicle Stop (Form 252) Database. Vehicle stop totals count all reports electronically entered via AFR. Hardcopy reports not entered into ARMS will affect accuracy of totals.

County UCR Incident Charts

Aggregated by precinct (incident location).

Summarized by CompStat week for past eight weeks.

METROPOLITAN POLICE DEPARTMENT

of Nashville and Davidson County

All Part 1 Incidents - 52wk Avg: 698

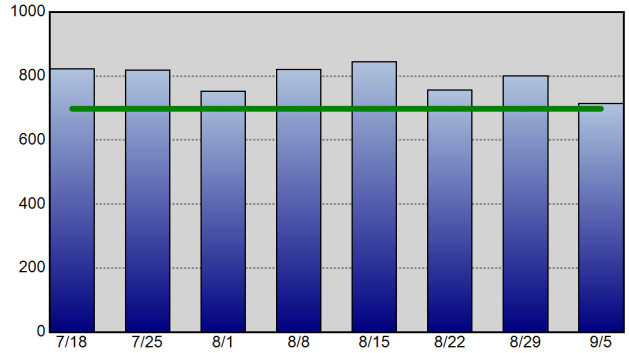

Violent Crime - 52wk Avg: 153

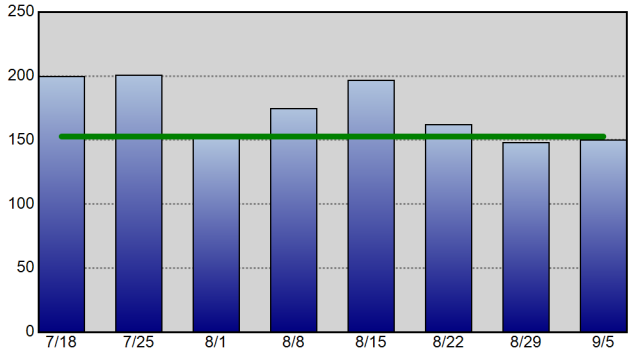

Property Crime - 52wk Avg: 546

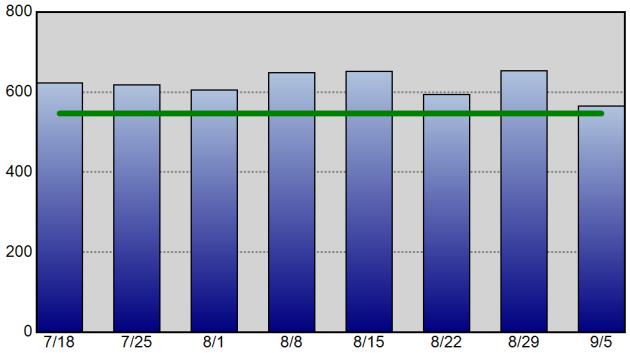

Robbery - 52wk Avg: 35

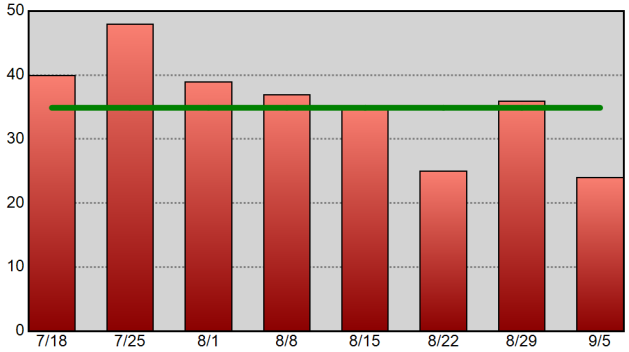

Commercial Burglary - 52wk Avg: 24

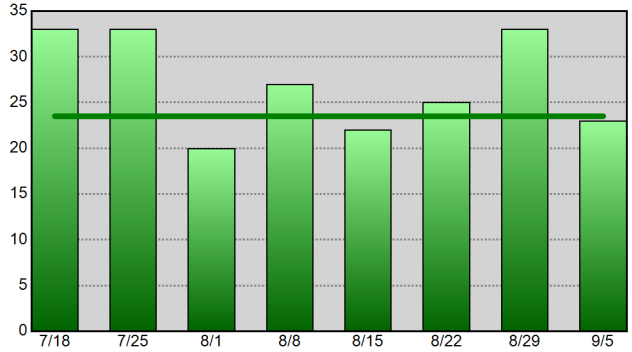

Residential Burglary - 52wk Avg: 42

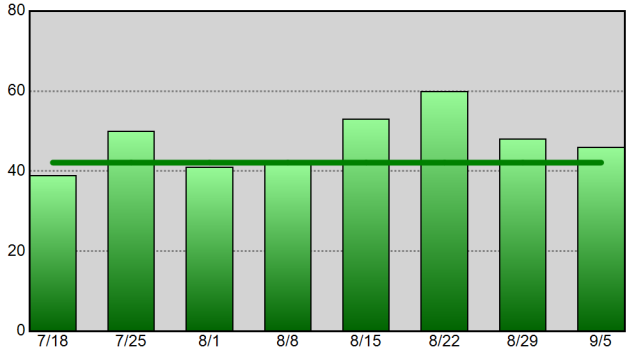

Aggravated Assault - 52wk Avg: 107

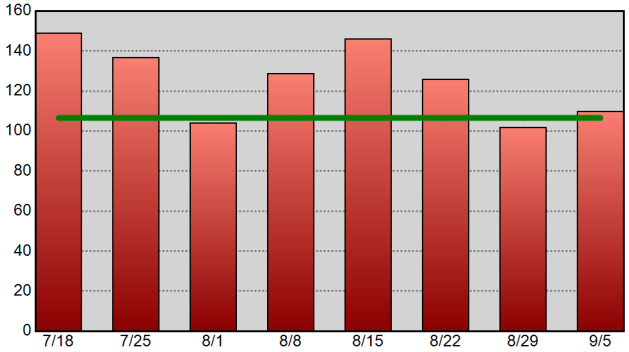

Theft From Vehicle - 52wk Avg: 162

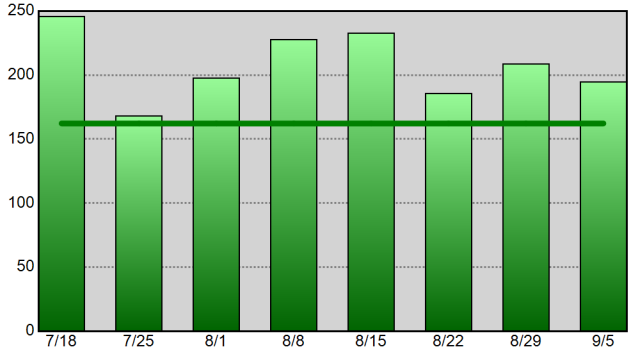

Vehicle Theft - 52wk Avg: 57

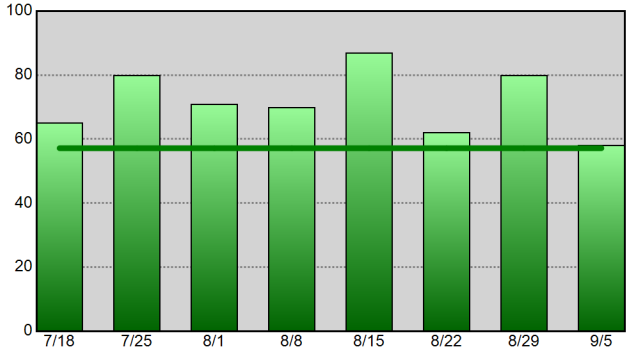

Information summarized for CompStat week ending 09-05-20. The horizontal line on each chart represents the data set's 52-week weekly average.

Sourced from MNPD ARMS on 9/8/2020 6:28:54 AM. The figures above were sourced from incident reports using Uniform Crime Reporting definitions and reporting guidelines, based on the date when the crime was reported. This report is intended to be a management and planning tool and does not reflect the official UCR counts for the department. Incidents where a location is unknown or unspecified are included in the countywide totals.

West Precinct UCR Incident Charts

METROPOLITAN POLICE DEPARTMENT
of Nashville and Davidson County

Aggregated by precinct (incident location).
Summarized by CompStat week for past eight weeks.

All Part 1 Incidents - 52wk Avg: 67

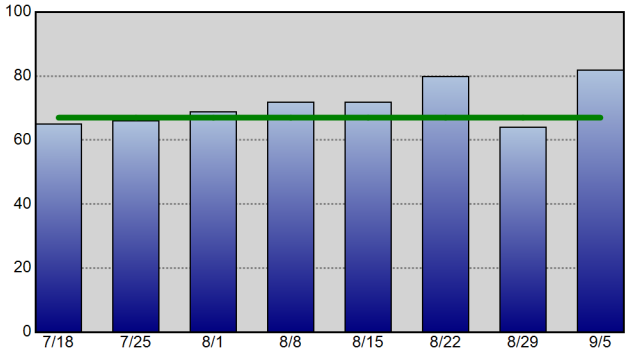

Violent Crime - 52wk Avg: 8

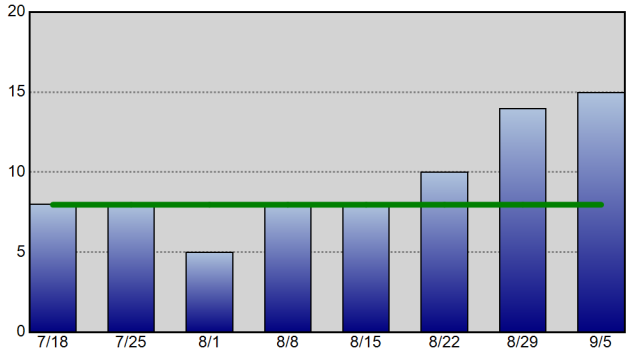

Property Crime - 52wk Avg: 59

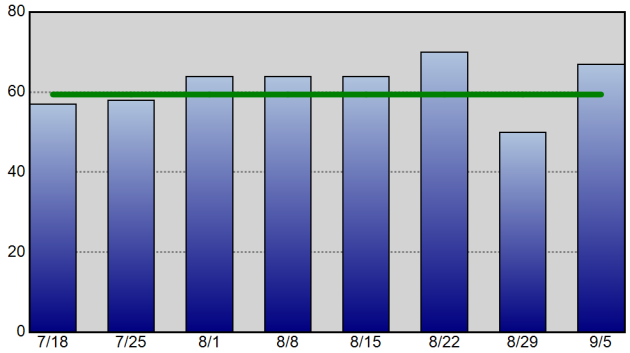

Robbery - 52wk Avg: 1

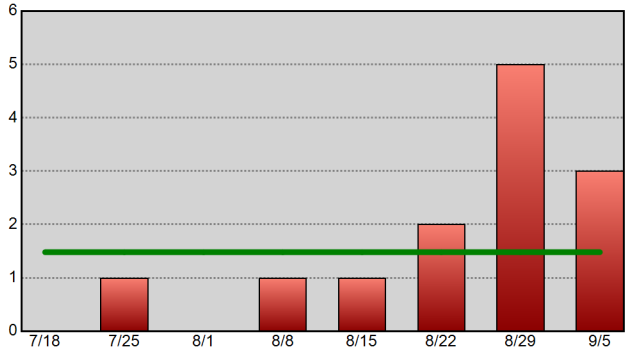

Commercial Burglary - 52wk Avg: 2

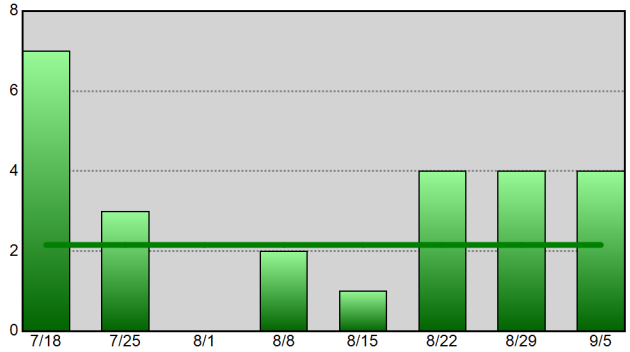

Residential Burglary - 52wk Avg: 3

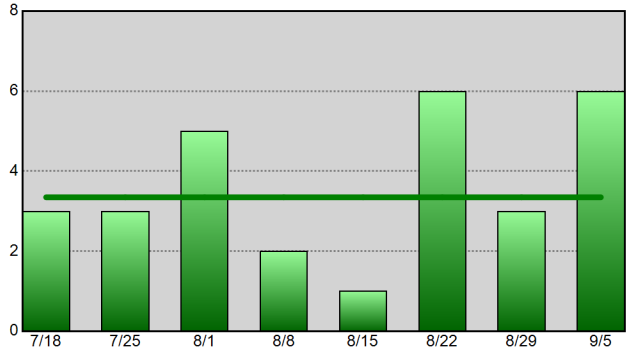

Aggravated Assault - 52wk Avg: 6

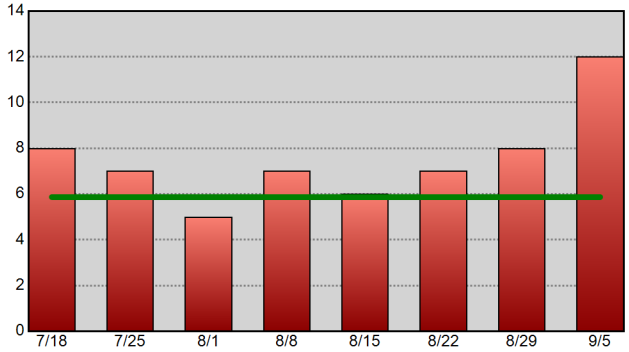

Theft From Vehicle - 52wk Avg: 18

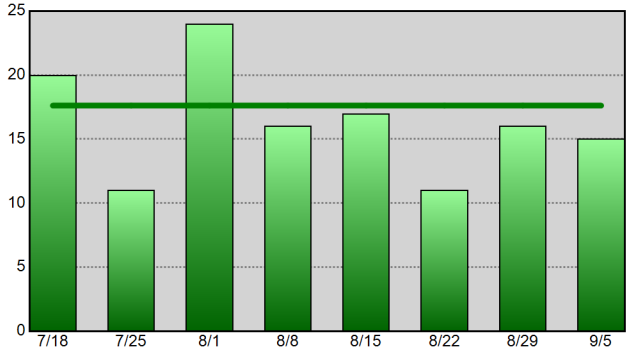

Vehicle Theft - 52wk Avg: 5

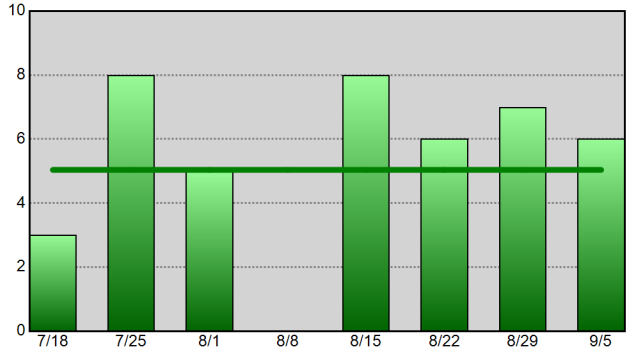

Information summarized for CompStat week ending 09-05-20.
The horizontal line on each chart represents the data set's 52-week weekly average.

Sourced from MNPD ARMS on 9/8/2020 6:28:55 AM. The figures above were sourced from incident reports using Uniform Crime Reporting definitions and reporting guidelines, based on the date when the crime was reported. This report is intended to be a management and planning tool and does not reflect the official UCR counts for the department. Incidents where a location is unknown or unspecified are included in the countywide totals.

East Precinct UCR Incident Charts

Aggregated by precinct (incident location).

Summarized by CompStat week for past eight weeks.

METROPOLITAN POLICE DEPARTMENT

of Nashville and Davidson County

All Part 1 Incidents - 52wk Avg: 77

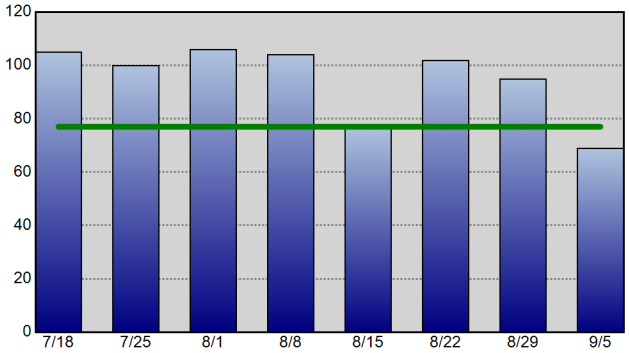

Violent Crime - 52wk Avg: 18

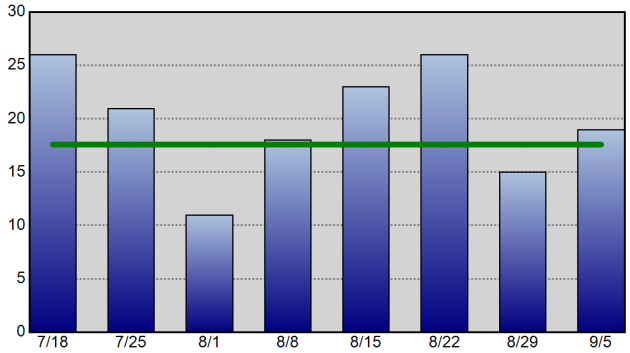

Property Crime - 52wk Avg: 60

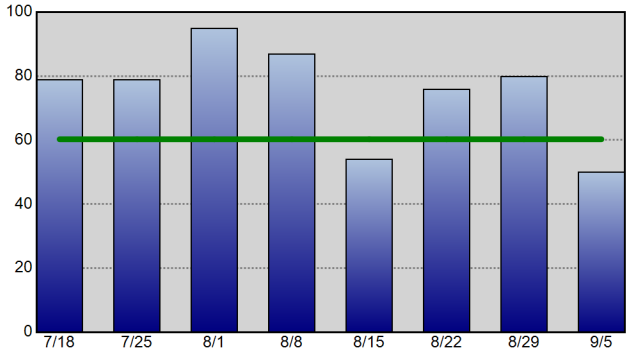

Robbery - 52wk Avg: 3

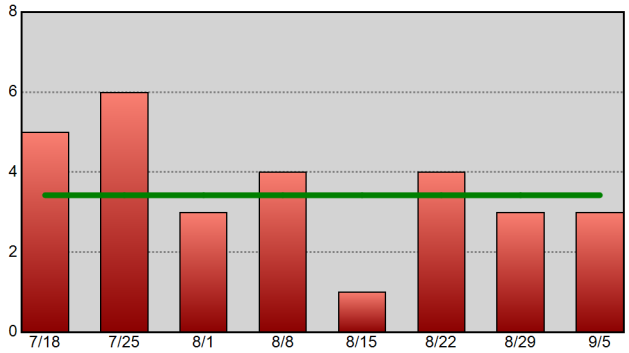

Commercial Burglary - 52wk Avg: 2

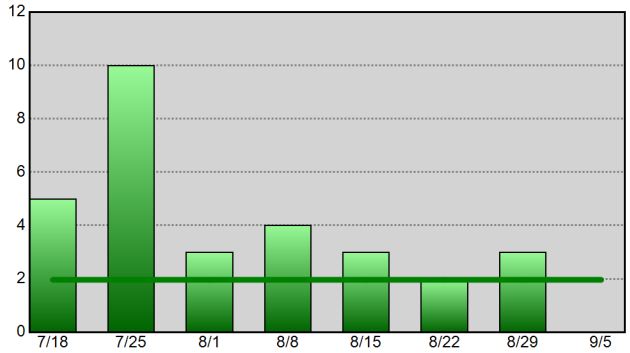

Residential Burglary - 52wk Avg: 6

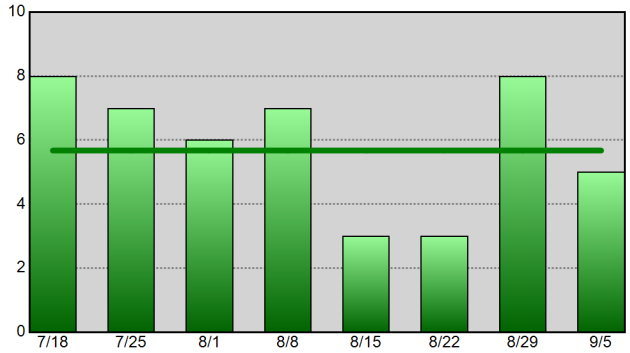

Aggravated Assault - 52wk Avg: 13

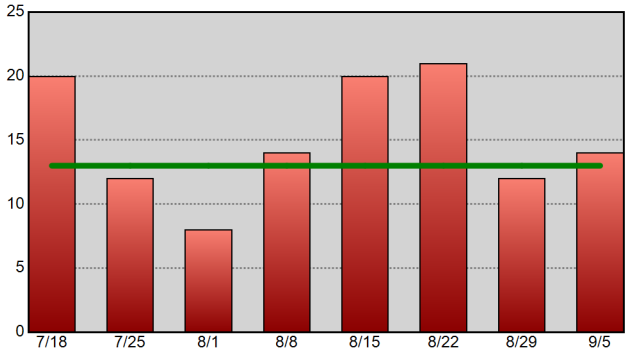

Theft From Vehicle - 52wk Avg: 23

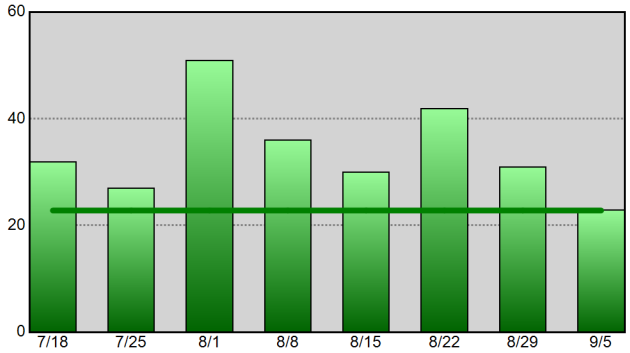

Vehicle Theft - 52wk Avg: 7

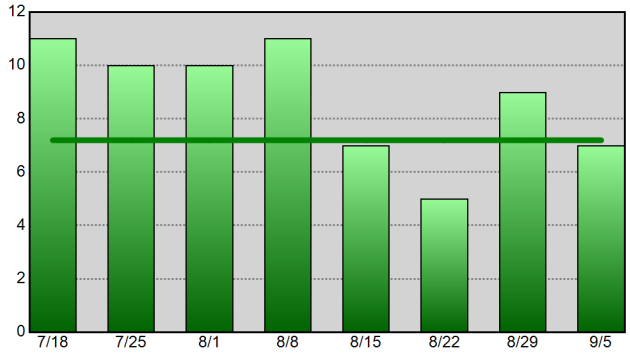

Information summarized for CompStat week ending 09-05-20. The horizontal line on each chart represents the data set's 52-week weekly average.

Sourced from MNPD ARMS on 9/8/2020 6:28:56 AM. The figures above were sourced from incident reports using Uniform Crime Reporting definitions and reporting guidelines, based on the date when the crime was reported. This report is intended to be a management and planning tool and does not reflect the official UCR counts for the department. Incidents where a location is unknown or unspecified are included in the countywide totals.

South Precinct UCR Incident Charts

Aggregated by precinct (incident location).

Summarized by CompStat week for past eight weeks.

METROPOLITAN POLICE DEPARTMENT

of Nashville and Davidson County

All Part 1 Incidents - 52wk Avg: 133

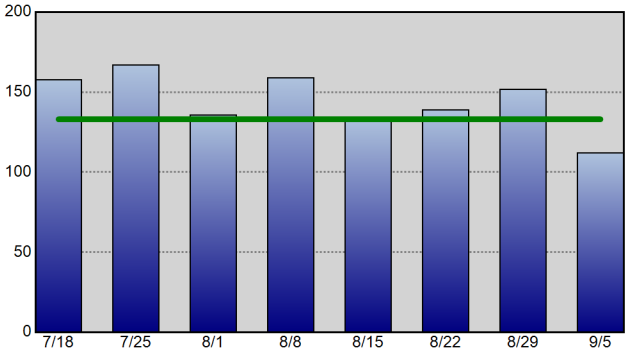

Violent Crime - 52wk Avg: 31

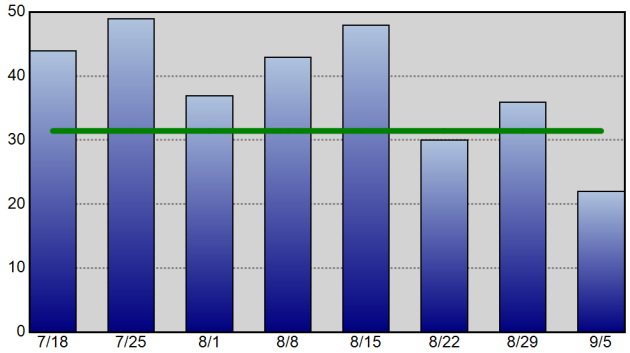

Property Crime - 52wk Avg: 102

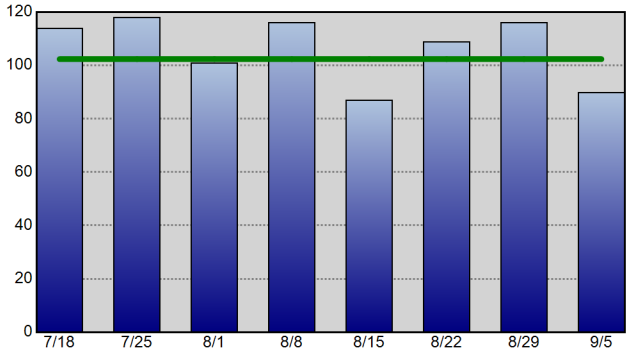

Robbery - 52wk Avg: 9

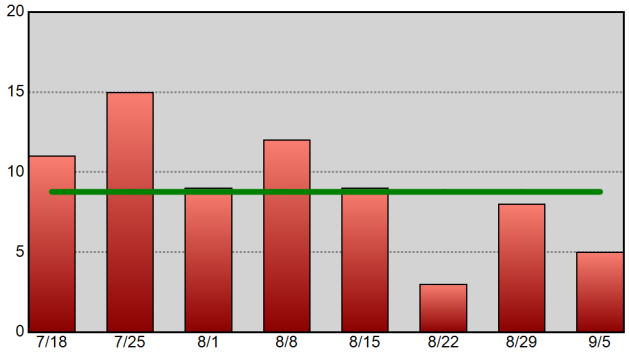

Commercial Burglary - 52wk Avg: 6

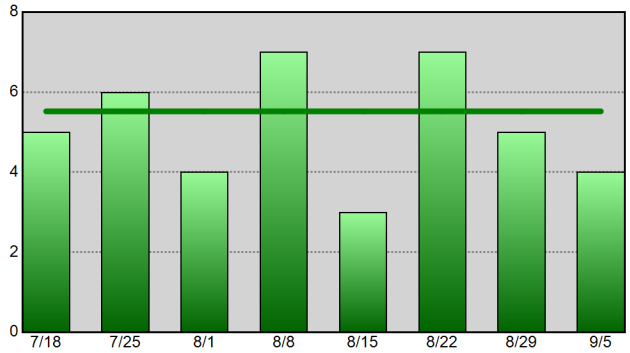

Residential Burglary - 52wk Avg: 8

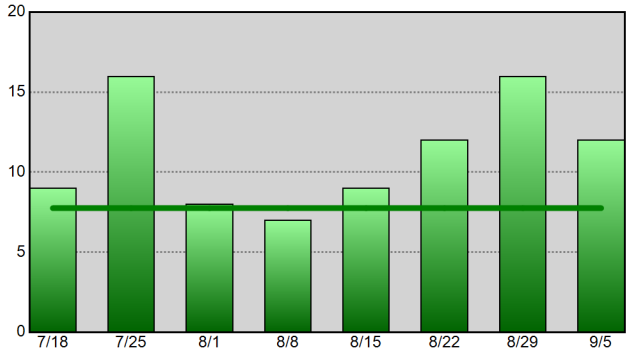

Aggravated Assault - 52wk Avg: 20

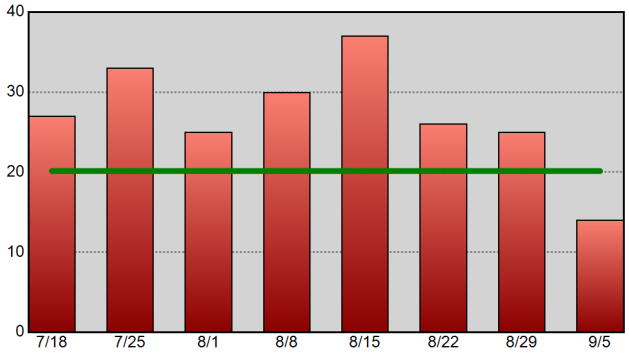

Theft From Vehicle - 52wk Avg: 29

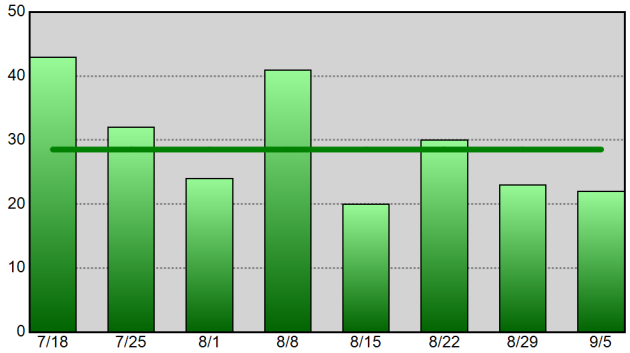

Vehicle Theft - 52wk Avg: 12

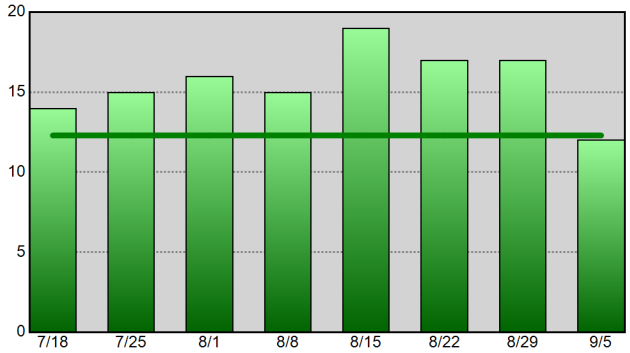

Information summarized for CompStat week ending 09-05-20.
The horizontal line on each chart represents the data set's 52-week weekly average.

Sourced from MNPD ARMS on 9/8/2020 6:28:57 AM. The figures above were sourced from incident reports using Uniform Crime Reporting definitions and reporting guidelines, based on the date when the crime was reported. This report is intended to be a management and planning tool and does not reflect the official UCR counts for the department. Incidents where a location is unknown or unspecified are included in the countywide totals.

Central Precinct UCR Incident Charts

Aggregated by precinct (incident location).

Summarized by CompStat week for past eight weeks.

METROPOLITAN POLICE DEPARTMENT

of Nashville and Davidson County

All Part 1 Incidents - 52wk Avg: 40

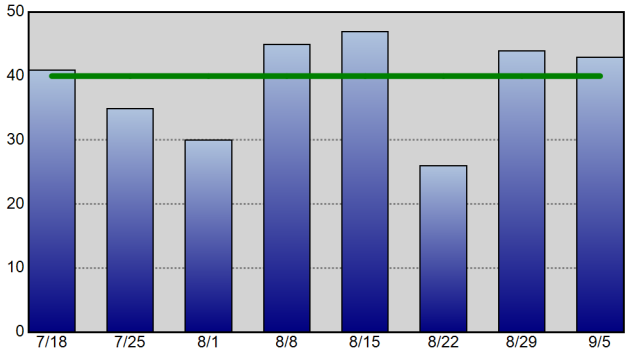

Violent Crime - 52wk Avg: 9

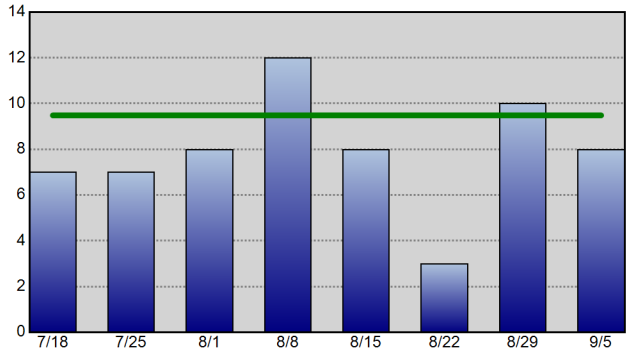

Property Crime - 52wk Avg: 31

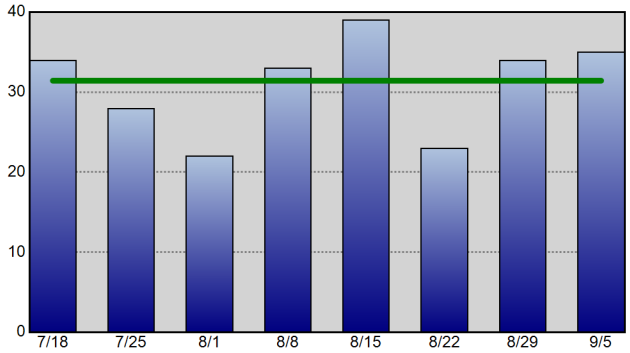

Robbery - 52wk Avg: 3

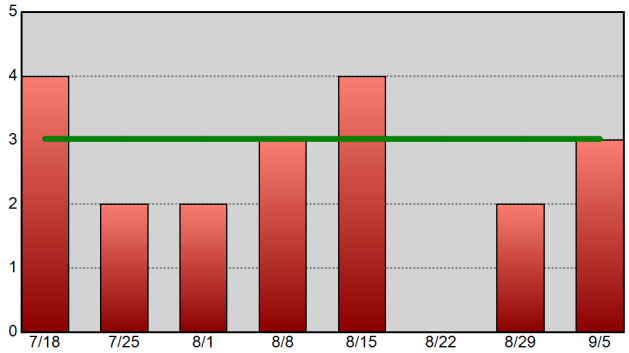

Commercial Burglary - 52wk Avg: 2

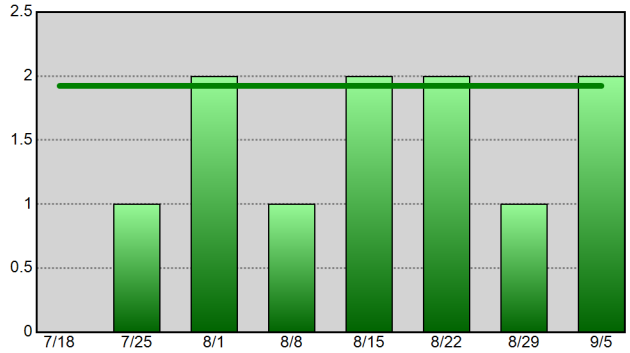

Residential Burglary - 52wk Avg: 0

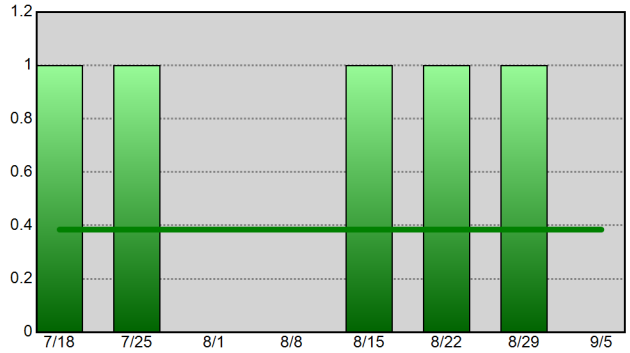

Aggravated Assault - 52wk Avg: 6

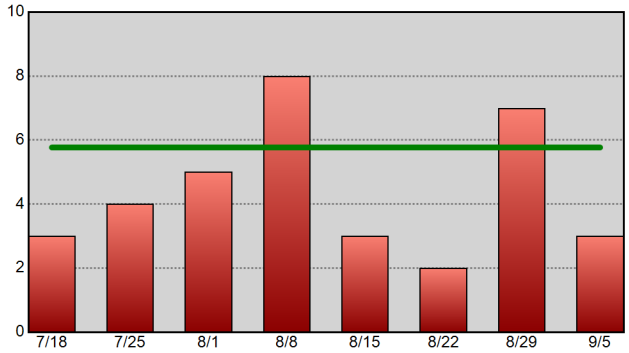

Theft From Vehicle - 52wk Avg: 9

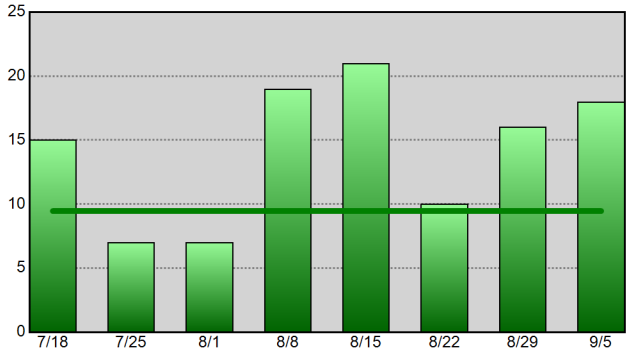

Vehicle Theft - 52wk Avg: 2

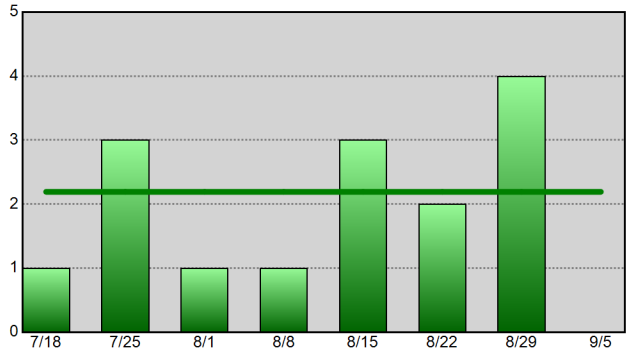

Information summarized for CompStat week ending 09-05-20. The horizontal line on each chart represents the data set's 52-week weekly average.

Sourced from MNPD ARMS on 9/8/2020 6:28:57 AM. The figures above were sourced from incident reports using Uniform Crime Reporting definitions and reporting guidelines, based on the date when the crime was reported. This report is intended to be a management and planning tool and does not reflect the official UCR counts for the department. Incidents where a location is unknown or unspecified are included in the countywide totals.

Hermitage Precinct UCR Incident Charts

METROPOLITAN POLICE DEPARTMENT
of Nashville and Davidson County

Aggregated by precinct (incident location).
Summarized by CompStat week for past eight weeks.

All Part 1 Incidents - 52wk Avg: 124

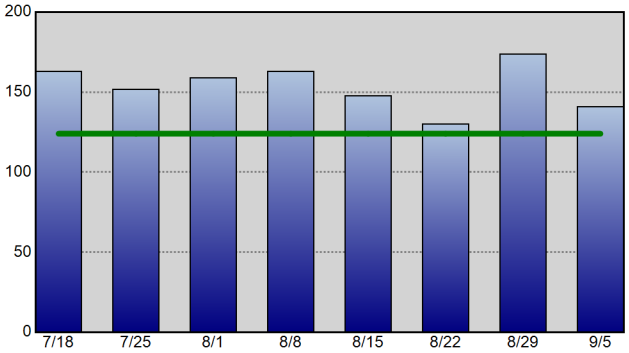

Violent Crime - 52wk Avg: 29

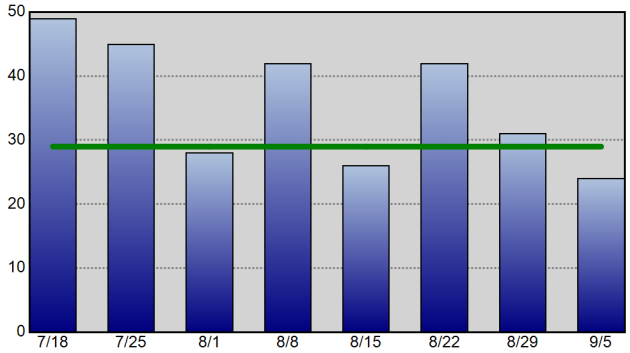

Property Crime - 52wk Avg: 95

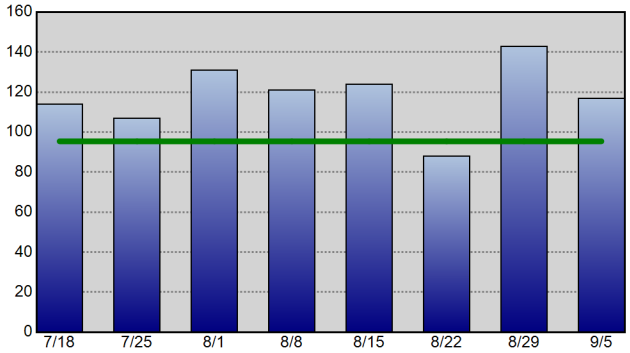

Robbery - 52wk Avg: 6

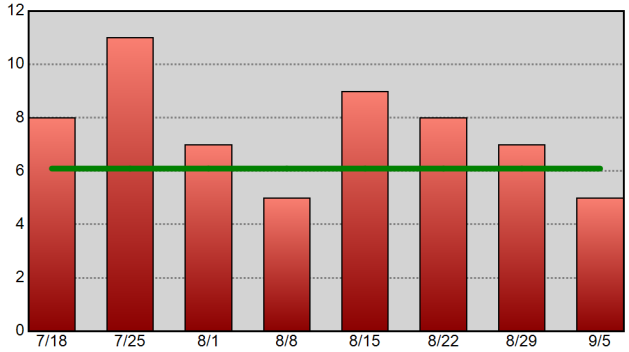

Commercial Burglary - 52wk Avg: 3

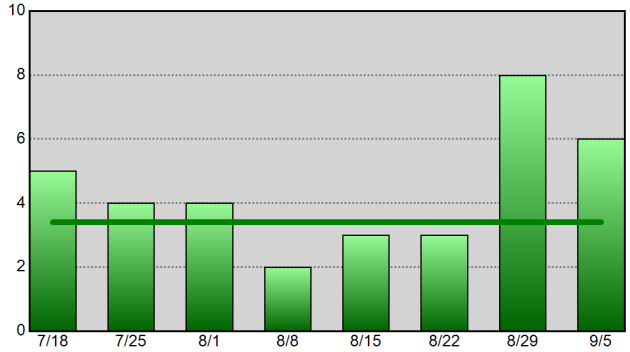

Residential Burglary - 52wk Avg: 7

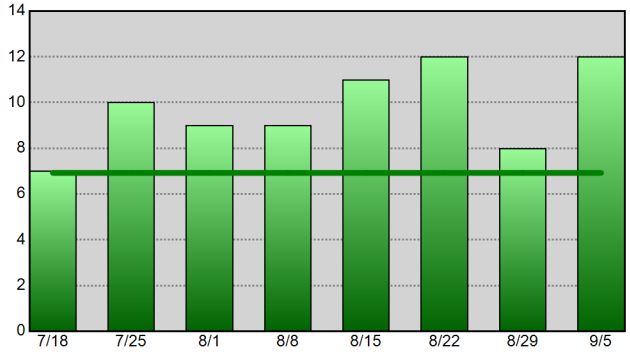

Aggravated Assault - 52wk Avg: 21

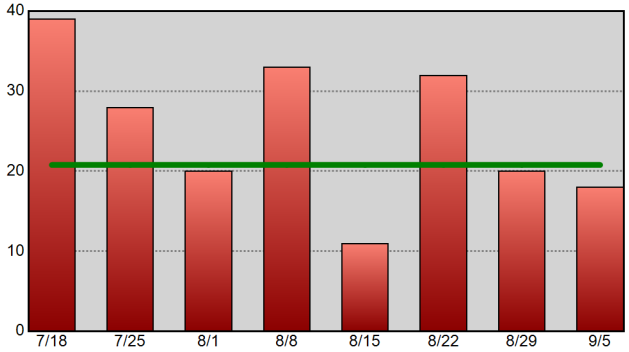

Theft From Vehicle - 52wk Avg: 27

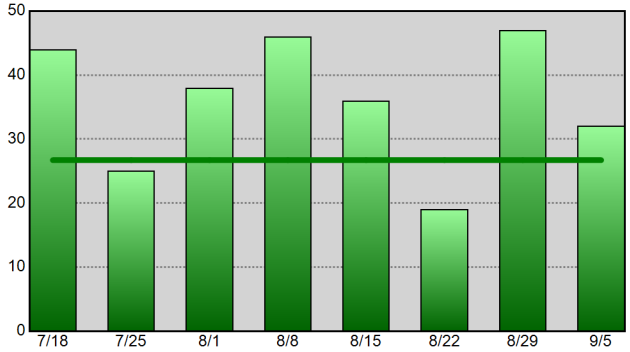

Vehicle Theft - 52wk Avg: 10

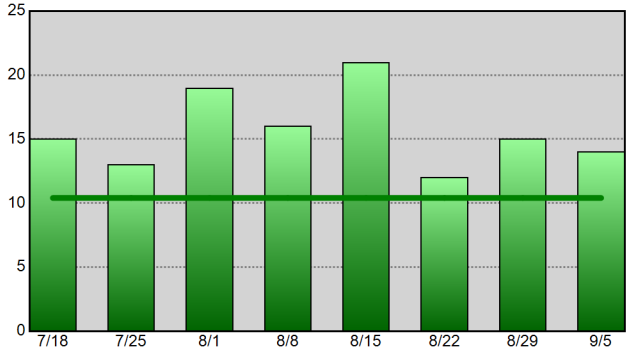

Information summarized for CompStat week ending 09-05-20.
The horizontal line on each chart represents the data set's 52-week weekly average.

Sourced from MNPD ARMS on 9/8/2020 6:28:58 AM. The figures above were sourced from incident reports using Uniform Crime Reporting definitions and reporting guidelines, based on the date when the crime was reported. This report is intended to be a management and planning tool and does not reflect the official UCR counts for the department. Incidents where a location is unknown or unspecified are included in the countywide totals.

North Precinct UCR Incident Charts

Aggregated by precinct (incident location).

Summarized by CompStat week for past eight weeks.

METROPOLITAN POLICE DEPARTMENT

of Nashville and Davidson County

All Part 1 Incidents - 52wk Avg: 83

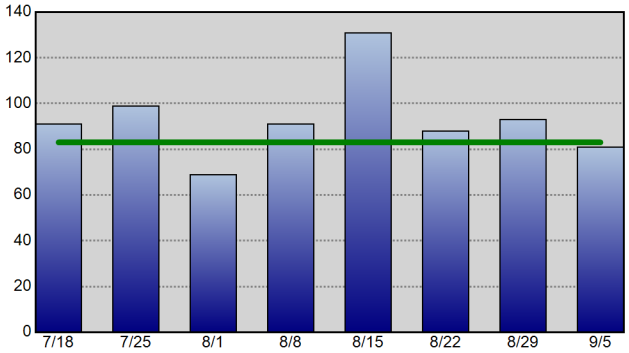

Violent Crime - 52wk Avg: 27

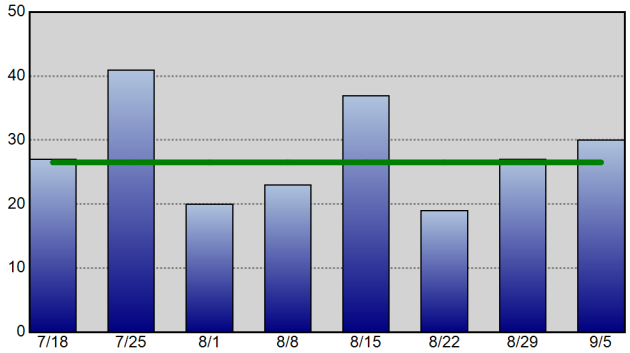

Property Crime - 52wk Avg: 57

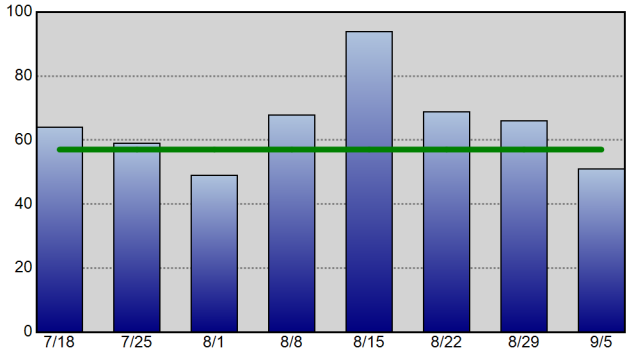

Robbery - 52wk Avg: 5

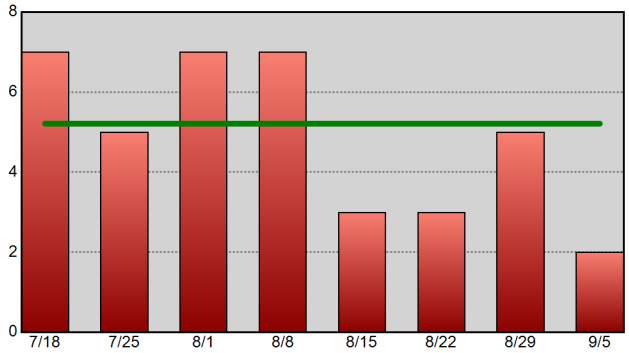

Commercial Burglary - 52wk Avg: 2

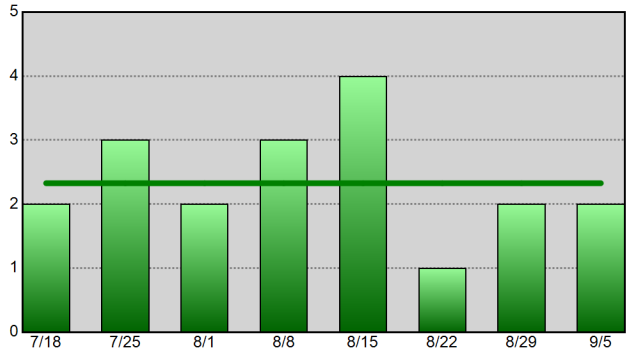

Residential Burglary - 52wk Avg: 7

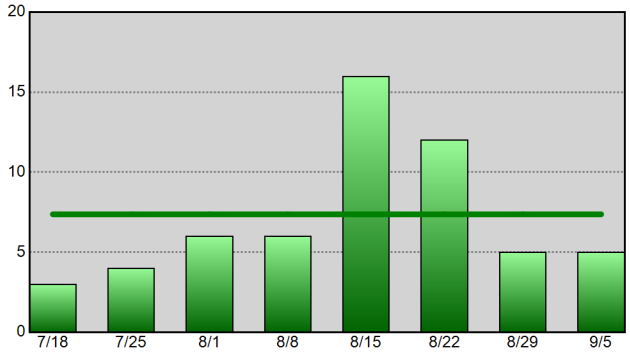

Aggravated Assault - 52wk Avg: 19

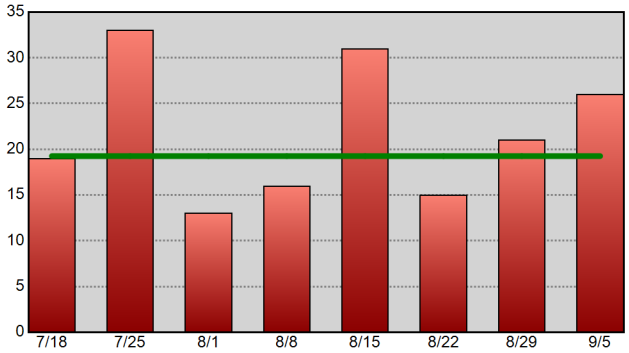

Theft From Vehicle - 52wk Avg: 12

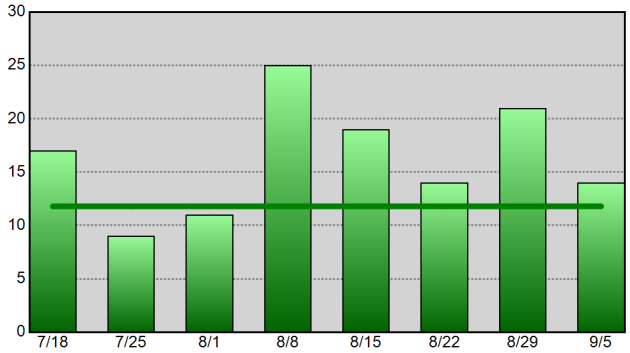

Vehicle Theft - 52wk Avg: 8

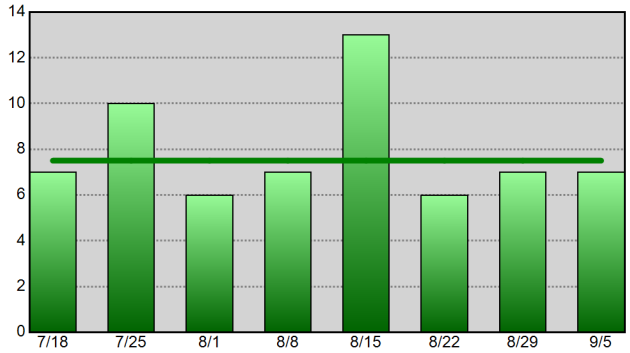

Information summarized for CompStat week ending 09-05-20. The horizontal line on each chart represents the data set's 52-week weekly average.

Sourced from MNPD ARMS on 9/8/2020 6:28:59 AM. The figures above were sourced from incident reports using Uniform Crime Reporting definitions and reporting guidelines, based on the date when the crime was reported. This report is intended to be a management and planning tool and does not reflect the official UCR counts for the department. Incidents where a location is unknown or unspecified are included in the countywide totals.

Madison Precinct UCR Incident Charts

Aggregated by precinct (incident location).

Summarized by CompStat week for past eight weeks.

METROPOLITAN POLICE DEPARTMENT

of Nashville and Davidson County

All Part 1 Incidents - 52wk Avg: 73

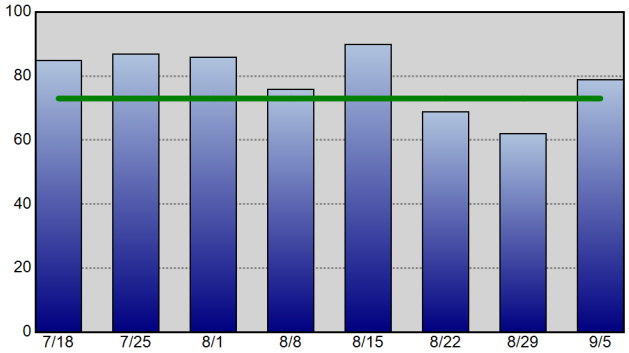

Violent Crime - 52wk Avg: 17

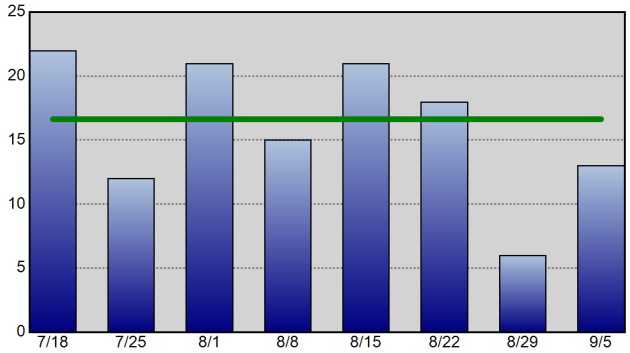

Property Crime - 52wk Avg: 57

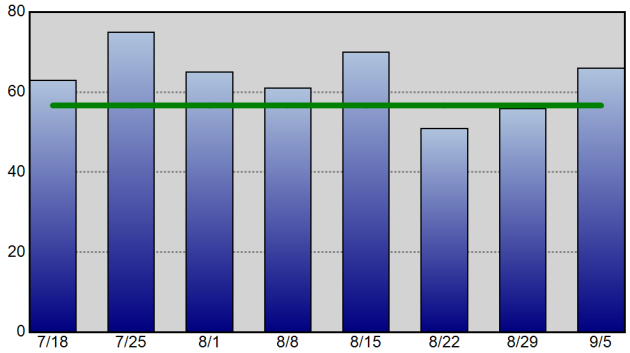

Robbery - 52wk Avg: 3

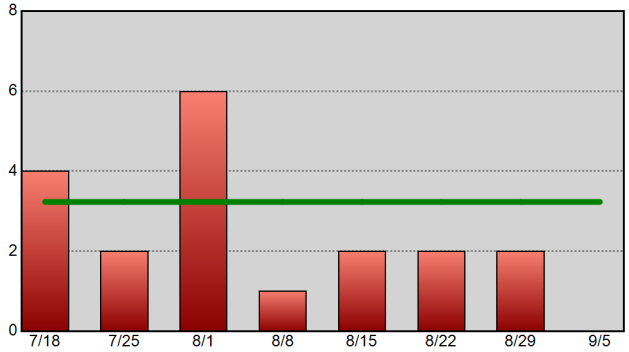

Commercial Burglary - 52wk Avg: 2

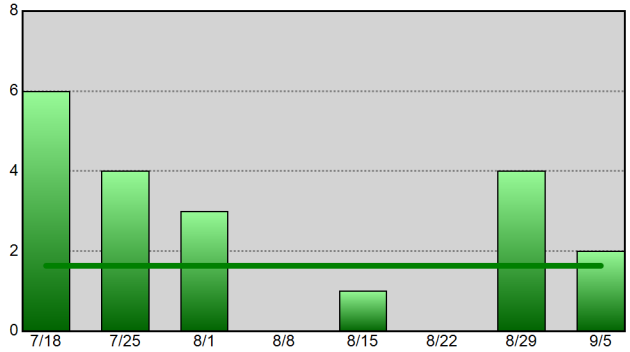

Residential Burglary - 52wk Avg: 6

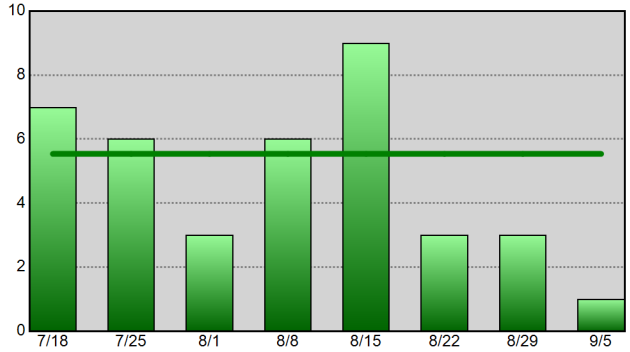

Aggravated Assault - 52wk Avg: 12

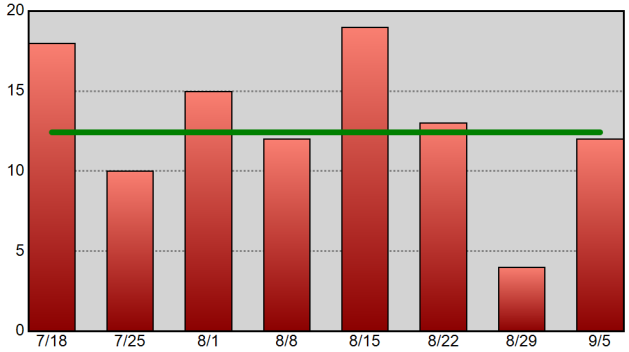

Theft From Vehicle - 52wk Avg: 12

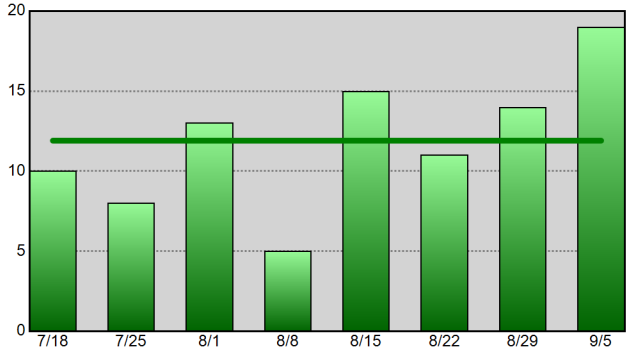

Vehicle Theft - 52wk Avg: 5

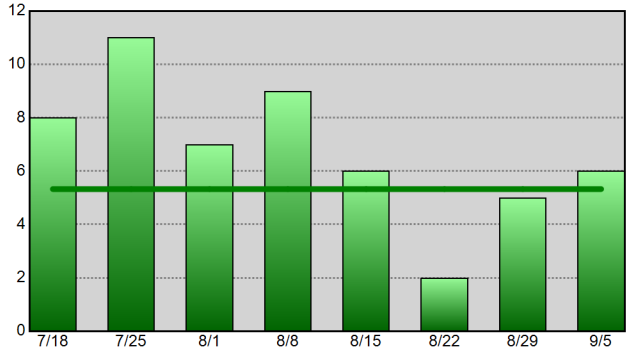

Information summarized for CompStat week ending 09-05-20. The horizontal line on each chart represents the data set's 52-week weekly average.

Sourced from MNPD ARMS on 9/8/2020 6:28:59 AM. The figures above were sourced from incident reports using Uniform Crime Reporting definitions and reporting guidelines, based on the date when the crime was reported. This report is intended to be a management and planning tool and does not reflect the official UCR counts for the department. Incidents where a location is unknown or unspecified are included in the countywide totals.

Midtown Hills Precinct UCR Incident Charts

METROPOLITAN POLICE DEPARTMENT
of Nashville and Davidson County

Aggregated by precinct (incident location).
Summarized by CompStat week for past eight weeks.

All Part 1 Incidents - 52wk Avg: 97

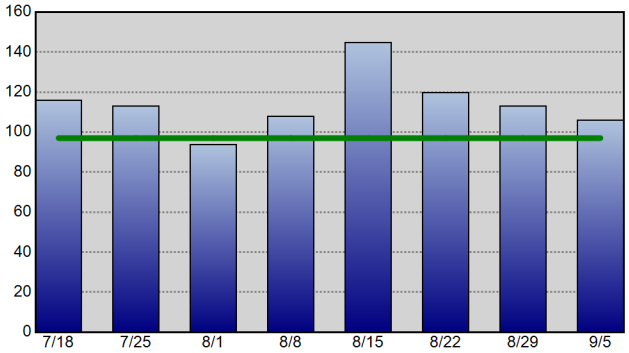

Violent Crime - 52wk Avg: 14

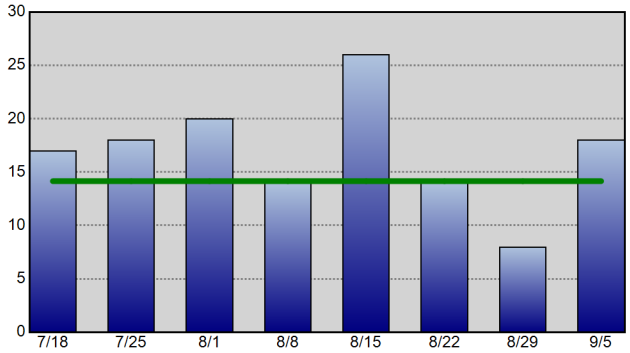

Property Crime - 52wk Avg: 83

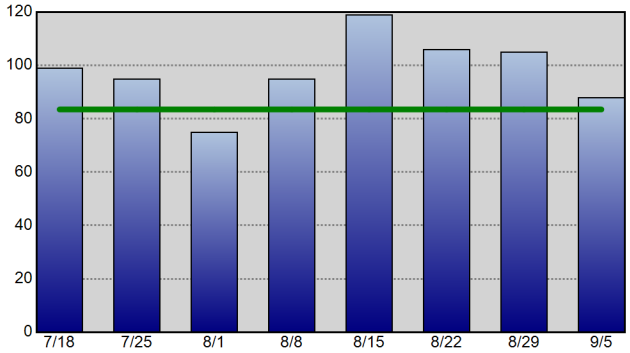

Robbery - 52wk Avg: 4

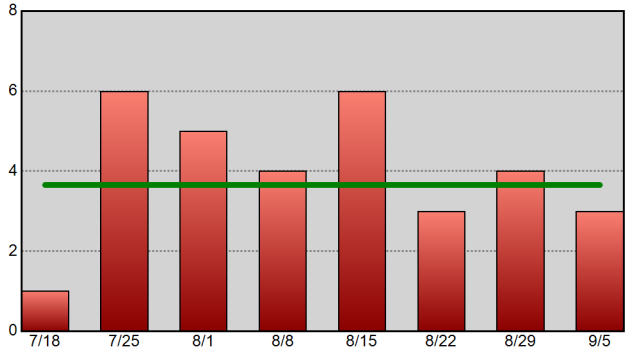

Commercial Burglary - 52wk Avg: 5

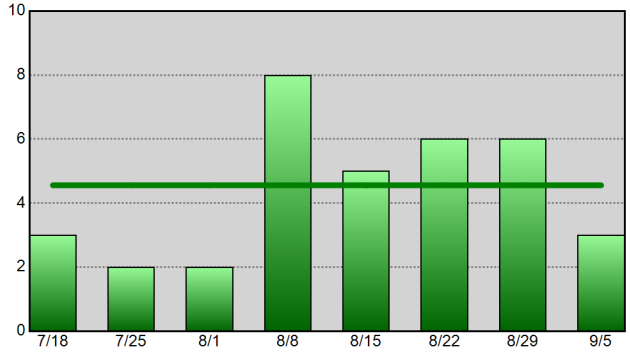

Residential Burglary - 52wk Avg: 5

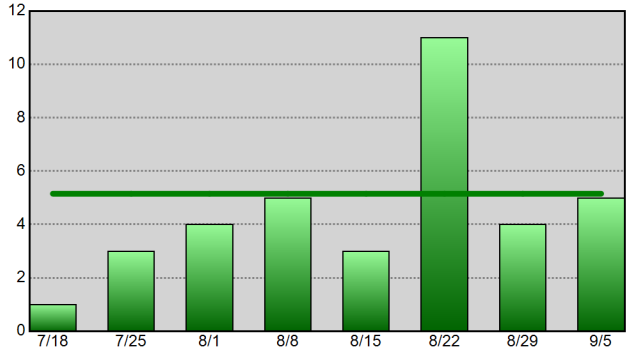

Aggravated Assault - 52wk Avg: 9

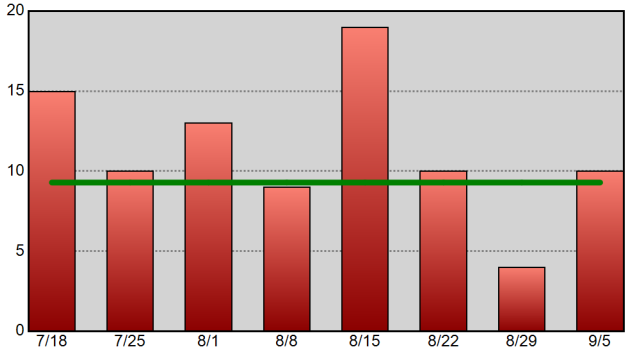

Theft From Vehicle - 52wk Avg: 33

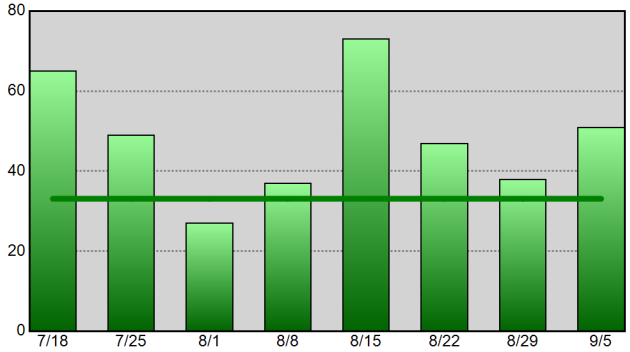

Vehicle Theft - 52wk Avg: 7

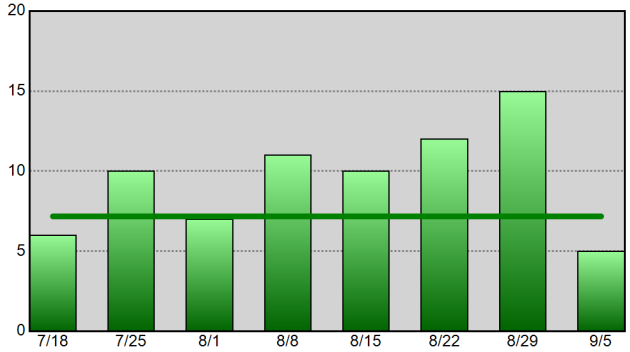

Information summarized for CompStat week ending 09-05-20.
The horizontal line on each chart represents the data set's 52-week weekly average.

Sourced from MNPD ARMS on 9/8/2020 6:29:00 AM. The figures above were sourced from incident reports using Uniform Crime Reporting definitions and reporting guidelines, based on the date when the crime was reported. This report is intended to be a management and planning tool and does not reflect the official UCR counts for the department. Incidents where a location is unknown or unspecified are included in the countywide totals.

UCR Incidents - Annual Totals

Based on date when each incident was reported.

METROPOLITAN POLICE DEPARTMENT

of Nashville and Davidson County

Year End Totals - All Part 1 Incidents (Prior 9 Year Annual Avg: 33,877)

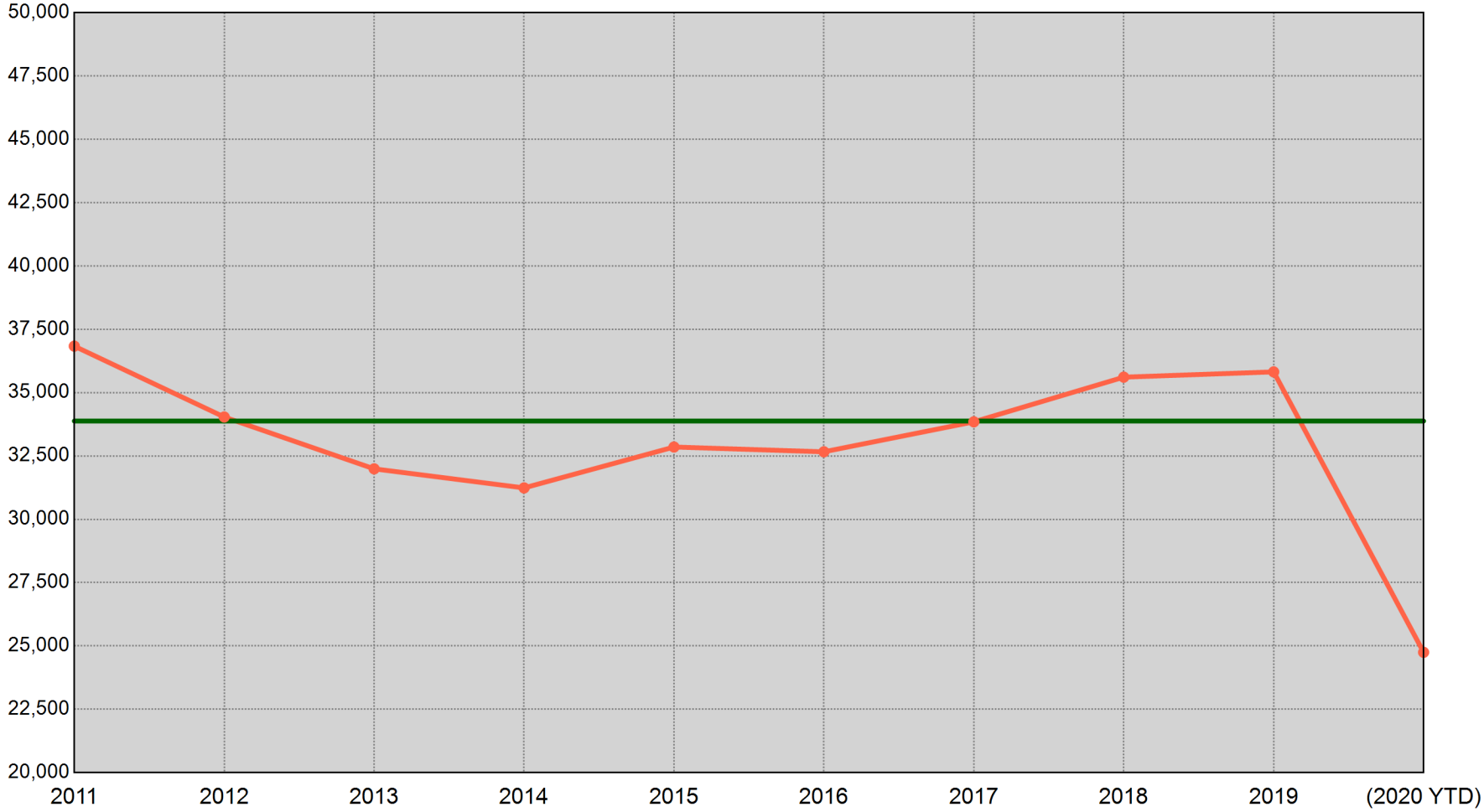

2011	2012	2013	2014	2015	2016	2017	2018	2019	(2020 YTD)
36,835 Incidents	34,038 Incidents	31,991 Incidents	31,238 Incidents	32,853 Incidents	32,664 Incidents	33,847 Incidents	35,611 Incidents	35,819 Incidents	24,748 Incidents

"(2020 YTD)" is a count of UCR incidents reported between 01/01/2020 and 09/05/2020. The green horizontal line represents the average of the nine prior annual totals.

Sourced from MNPD ARMS on 9/8/2020 6:29:01 AM. The figures above were sourced from incident reports using Uniform Crime Reporting definitions and reporting guidelines, based on the date when the crime was reported. This report is intended to be a management and planning tool and does not reflect the official UCR counts for the department. Incidents where a location is unknown or unspecified are included in the countywide totals.

UCR Incidents - YTD Comparisons: All Incidents

METROPOLITAN POLICE DEPARTMENT
of Nashville and Davidson County

Aggregated by precinct (incident location). Based on date when each incident was reported.

		2012 YTD to 2020 YTD	2013 YTD to 2020 YTD	2014 YTD to 2020 YTD	2015 YTD to 2020 YTD	2016 YTD to 2020 YTD	2017 YTD to 2020 YTD	2018 YTD to 2020 YTD	2019 YTD to 2020 YTD	8 YTD Avg to 2020 YTD	5 YTD Avg to 2020 YTD
West	Prior YTD	2,689	2,893	2,429	2,366	2,438	2,514	2,597	2,569	2,562	2,497
	YTD	2,325	2,325	2,325	2,325	2,325	2,325	2,325	2,325	2,325	2,325
	% Change	-13.5%	-19.6%	-4.3%	-1.7%	-4.6%	-7.5%	-10.5%	-9.5%	-9.2%	-6.9%
East	Prior YTD	3,068	2,680	2,343	2,598	2,432	2,563	2,629	2,423	2,592	2,529
	YTD	2,717	2,717	2,717	2,717	2,717	2,717	2,717	2,717	2,717	2,717
	% Change	-11.4%	1.4%	16.0%	4.6%	11.7%	6.0%	3.3%	12.1%	4.8%	7.4%
South	Prior YTD	3,994	4,118	3,951	4,141	4,271	4,095	4,234	4,425	4,154	4,233
	YTD	4,899	4,899	4,899	4,899	4,899	4,899	4,899	4,899	4,899	4,899
	% Change	22.7%	19.0%	24.0%	18.3%	14.7%	19.6%	15.7%	10.7%	18.0%	15.7%
Central	Prior YTD	1,167	946	936	940	996	1,228	1,320	1,754	1,161	1,248
	YTD	1,213	1,213	1,213	1,213	1,213	1,213	1,213	1,213	1,213	1,213
	% Change	3.9%	28.2%	29.6%	29.0%	21.8%	-1.2%	-8.1%	-30.8%	4.6%	-2.7%
Hermitage	Prior YTD	4,217	4,156	4,002	3,940	4,076	4,138	4,216	4,303	4,131	4,135
	YTD	4,486	4,486	4,486	4,486	4,486	4,486	4,486	4,486	4,486	4,486
	% Change	6.4%	7.9%	12.1%	13.9%	10.1%	8.4%	6.4%	4.3%	8.6%	8.5%
North	Prior YTD	2,677	2,772	2,599	2,763	2,691	3,056	3,255	3,113	2,866	2,976
	YTD	2,997	2,997	2,997	2,997	2,997	2,997	2,997	2,997	2,997	2,997
	% Change	12.0%	8.1%	15.3%	8.5%	11.4%	-1.9%	-7.9%	-3.7%	4.6%	0.7%
Madison	Prior YTD	2,732	2,296	2,367	2,611	2,518	2,690	2,622	2,351	2,523	2,558
	YTD	2,596	2,596	2,596	2,596	2,596	2,596	2,596	2,596	2,596	2,596
	% Change	-5.0%	13.1%	9.7%	-0.6%	3.1%	-3.5%	-1.0%	10.4%	2.9%	1.5%
Midtown Hills	Prior YTD	2,777	2,722	2,574	2,464	2,490	2,718	2,974	3,074	2,724	2,744
	YTD	3,490	3,490	3,490	3,490	3,490	3,490	3,490	3,490	3,490	3,490
	% Change	25.7%	28.2%	35.6%	41.6%	40.2%	28.4%	17.4%	13.5%	28.1%	27.2%
Not Validated	Prior YTD	3	8	0	5	1	0	0	1	2	1
	YTD	25	25	25	25	25	25	25	25	25	25
	% Change	733.3%	212.5%	-	400.0%	>1,000%	-	-	>1,000%	>1,000%	>1,000%
County	Prior YTD	23,324	22,591	21,201	21,828	21,913	23,002	23,847	24,013	22,715	22,921
	YTD	24,748	24,748	24,748	24,748	24,748	24,748	24,748	24,748	24,748	24,748
	% Change	6.1%	9.5%	16.7%	13.4%	12.9%	7.6%	3.8%	3.1%	9.0%	8.0%

Information summarized for CompStat week ending 09/05/2020.

Sourced from MNPD ARMS on 9/8/2020 6:29:02 AM. The figures above were sourced from incident reports using Uniform Crime Reporting definitions and reporting guidelines, based on the date when the crime was reported. This report is intended to be a management and planning tool and does not reflect the official UCR counts for the department. Incidents where a location is unknown or unspecified are included in the countywide totals. 'Unknown' refers to records in which the address is listed as 'Unknown' on the incident report. 'Not Validated' refers to records that were entered in with an invalid addresses.

County UCR Incidents - YTD Comparison Charts

Aggregated by precinct (incident location). Based on date when each incident was reported.

METROPOLITAN POLICE DEPARTMENT
of Nashville and Davidson County

All Part 1 Incidents - Annual YTD Avg: 23,132 (Bar Chart)

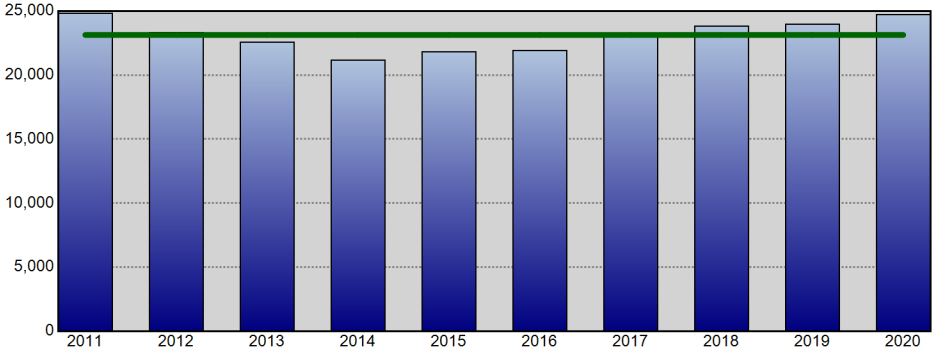

All Part 1 Incidents - Annual YTD Avg: 23,132 (Line Chart)

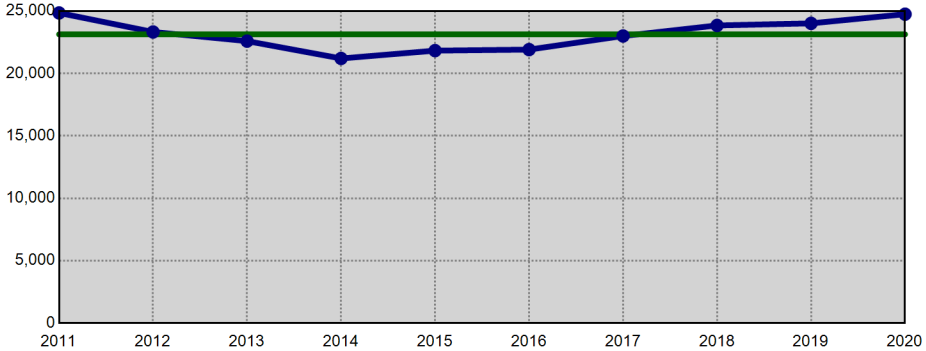

Violent Crime - Annual YTD Avg: 5,199 (Bar Chart)

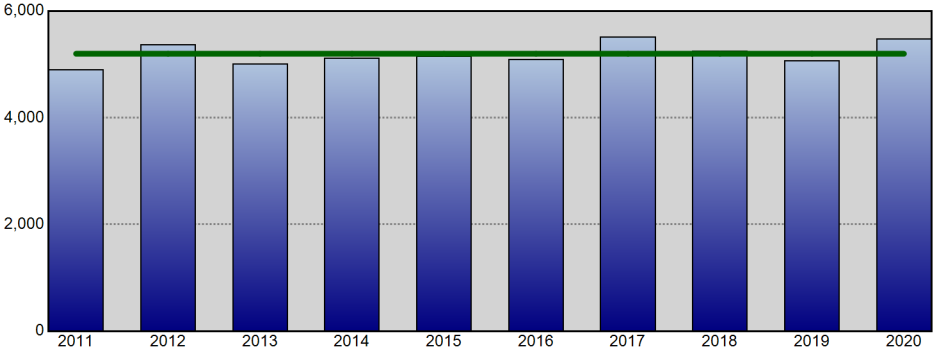

Violent Crime - Annual YTD Avg: 5,199 (Line Chart)

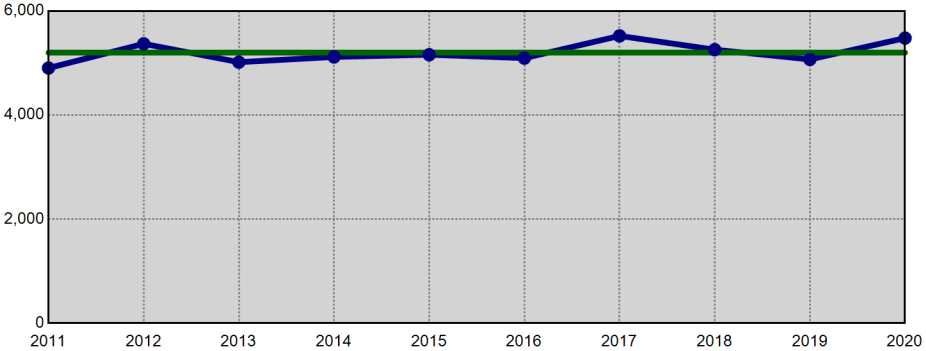

Property Crime - Annual YTD Avg: 17,932 (Bar Chart)

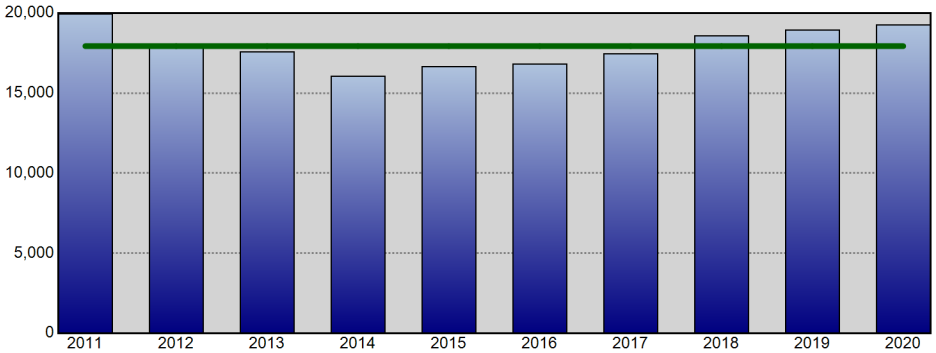

Property Crime - Annual YTD Avg: 17,932 (Line Chart)

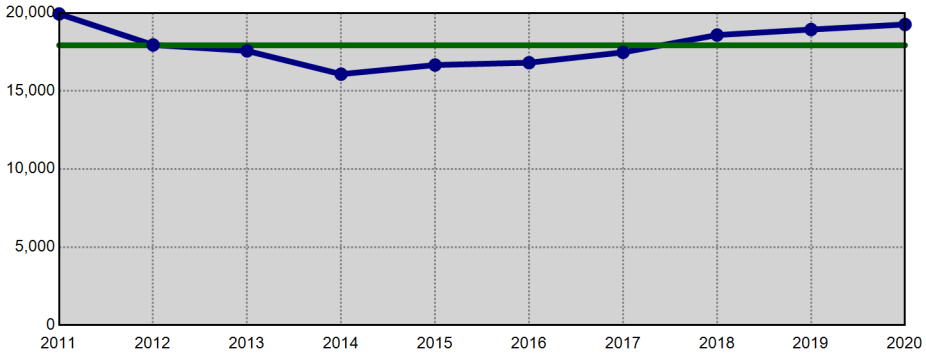

Information summarized for CompStat week ending 09/05/2020. The horizontal line on each chart represents the average of the prior 9 YTD offense totals.

Sourced from MNPD ARMS on 9/8/2020 6:29:04 AM. The figures above were sourced from incident reports using Uniform Crime Reporting definitions and reporting guidelines, based on the date when the crime was reported. This report is intended to be a management and planning tool and does not reflect the official UCR counts for the department. Incidents where a location is unknown or unspecified are included in the countywide totals.

West Precinct UCR Incidents - YTD Comparisons

Aggregated by precinct (incident location). Based on date when each incident was reported.

METROPOLITAN POLICE DEPARTMENT
of Nashville and Davidson County

All Part 1 Incidents - Annual YTD Avg: 2,537 (Bar Chart)

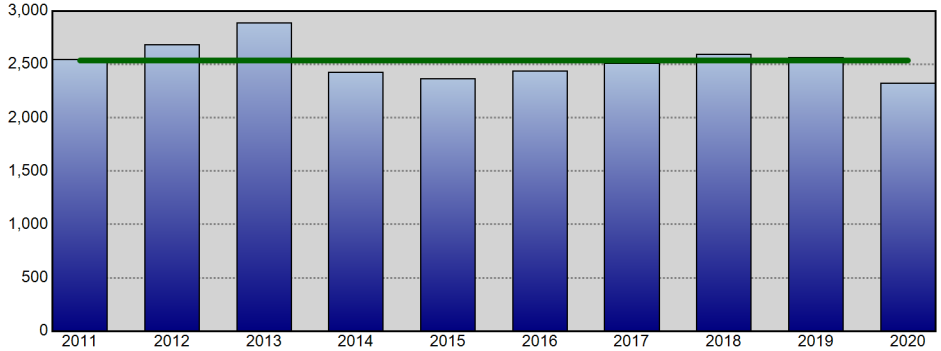

All Part 1 Incidents - Annual YTD Avg: 2,537 (Line Chart)

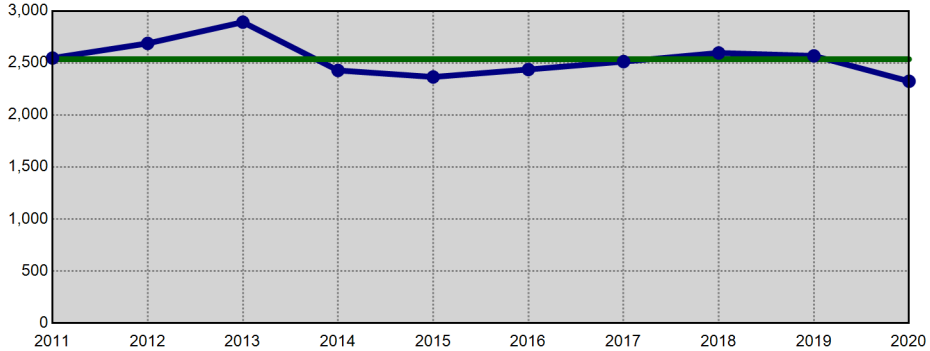

Violent Crime - Annual YTD Avg: 315 (Bar Chart)

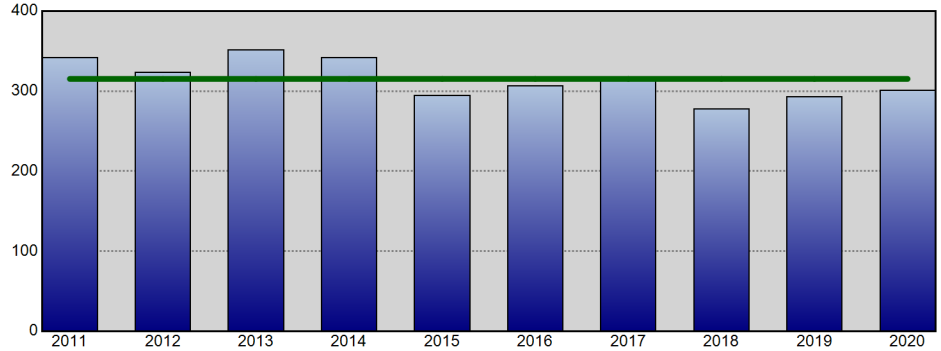

Violent Crime - Annual YTD Avg: 315 (Line Chart)

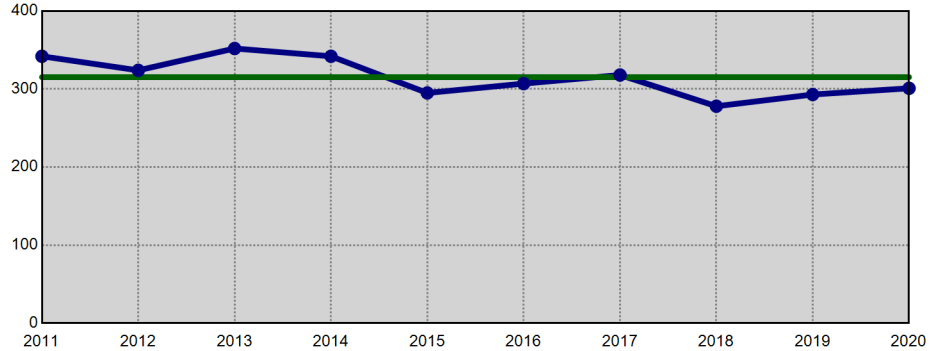

Property Crime - Annual YTD Avg: 2,222 (Bar Chart)

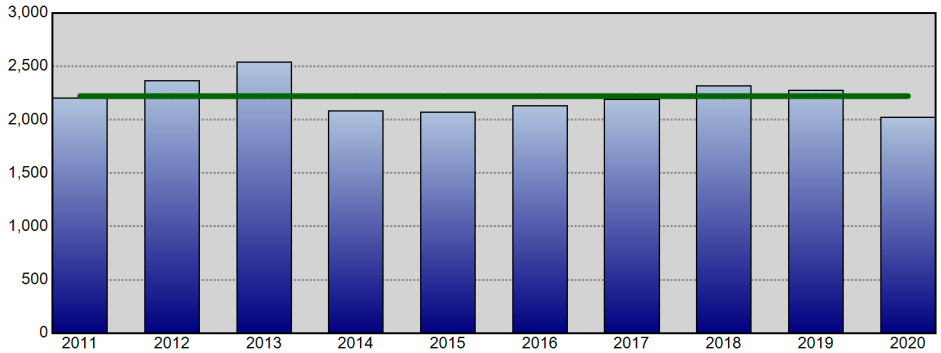

Property Crime - Annual YTD Avg: 2,222 (Line Chart)

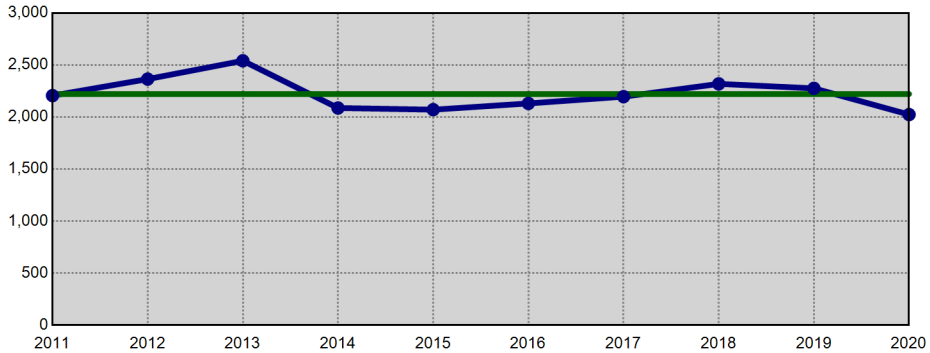

Information summarized for CompStat week ending 09/05/2020. The horizontal line on each chart represents the average of the prior 9 YTD offense totals.

Sourced from MNPD ARMS on 9/8/2020 6:29:04 AM. The figures above were sourced from incident reports using Uniform Crime Reporting definitions and reporting guidelines, based on the date when the crime was reported. This report is intended to be a management and planning tool and does not reflect the official UCR counts for the department. Incidents where a location is unknown or unspecified are included in the countywide totals.

East Precinct UCR Incidents - YTD Comparisons

Aggregated by precinct (incident location). Based on date when each incident was reported.

METROPOLITAN POLICE DEPARTMENT
of Nashville and Davidson County

All Part 1 Incidents - Annual YTD Avg: 2,684 (Bar Chart)

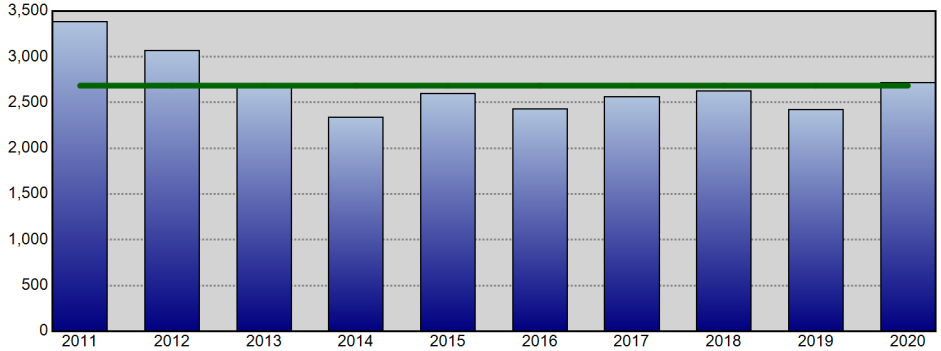

All Part 1 Incidents - Annual YTD Avg: 2,684 (Line Chart)

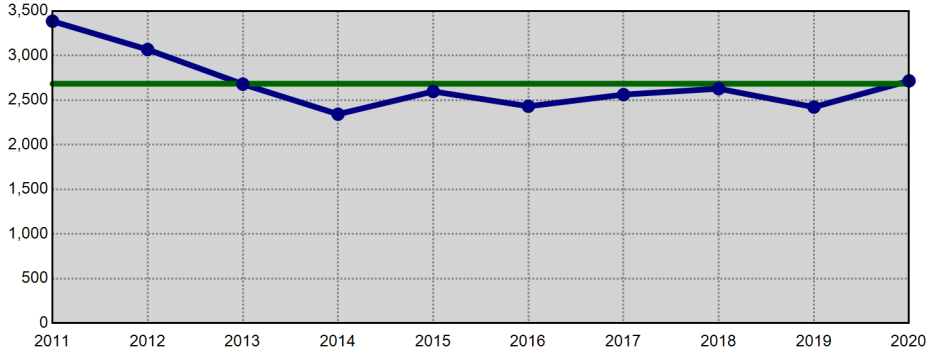

Violent Crime - Annual YTD Avg: 724 (Bar Chart)

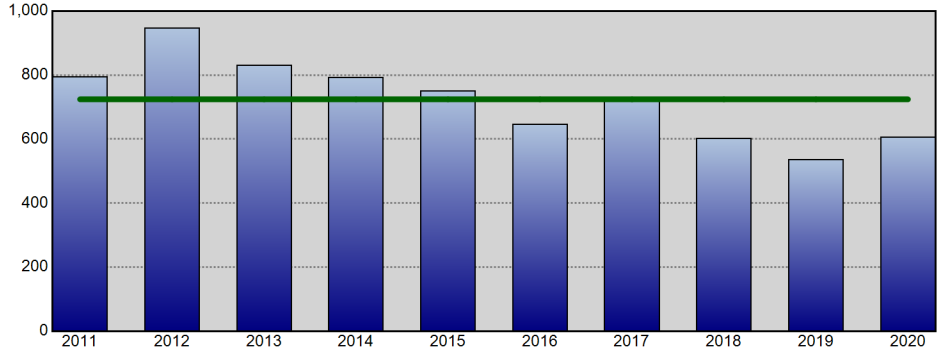

Violent Crime - Annual YTD Avg: 724 (Line Chart)

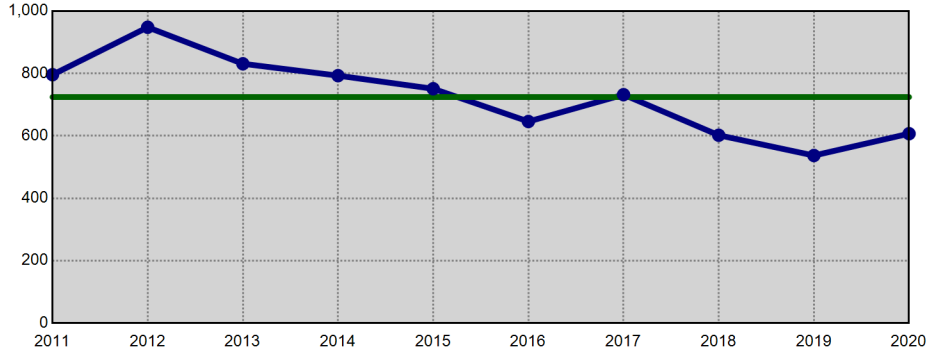

Property Crime - Annual YTD Avg: 1,960 (Bar Chart)

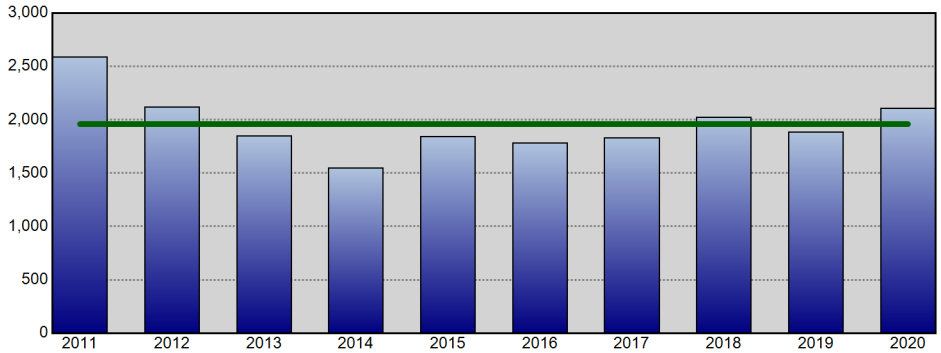

Property Crime - Annual YTD Avg: 1,960 (Line Chart)

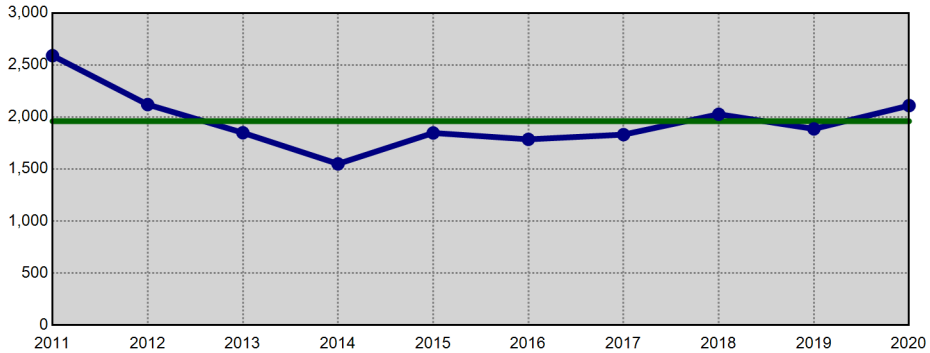

Information summarized for CompStat week ending 09/05/2020. The horizontal line on each chart represents the average of the prior 9 YTD offense totals.

Sourced from MNPD ARMS on 9/8/2020 6:29:05 AM. The figures above were sourced from incident reports using Uniform Crime Reporting definitions and reporting guidelines, based on the date when the crime was reported. This report is intended to be a management and planning tool and does not reflect the official UCR counts for the department. Incidents where a location is unknown or unspecified are included in the countywide totals.

South Precinct UCR Incidents - YTD Comparisons

Aggregated by precinct (incident location). Based on date when each incident was reported.

METROPOLITAN POLICE DEPARTMENT
of Nashville and Davidson County

All Part 1 Incidents - Annual YTD Avg: 4,277 (Bar Chart)

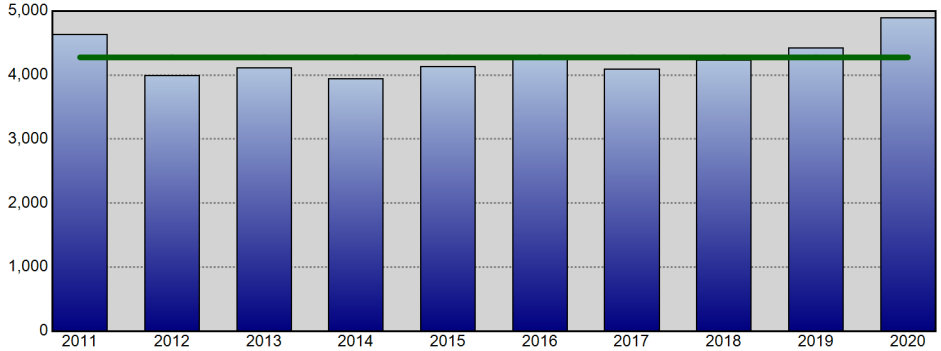

All Part 1 Incidents - Annual YTD Avg: 4,277 (Line Chart)

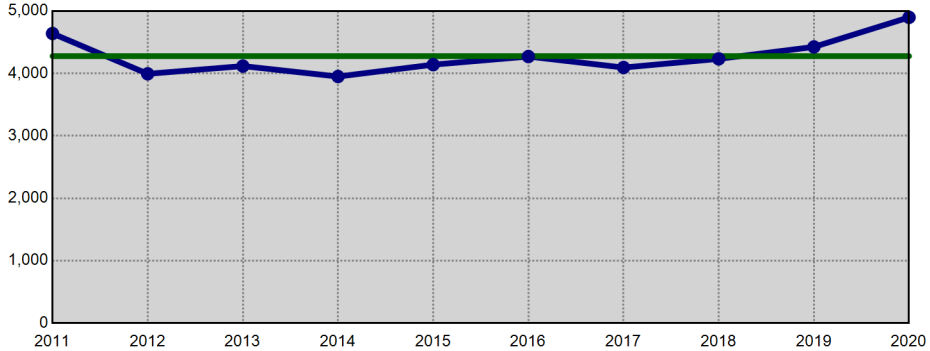

Violent Crime - Annual YTD Avg: 1,041 (Bar Chart)

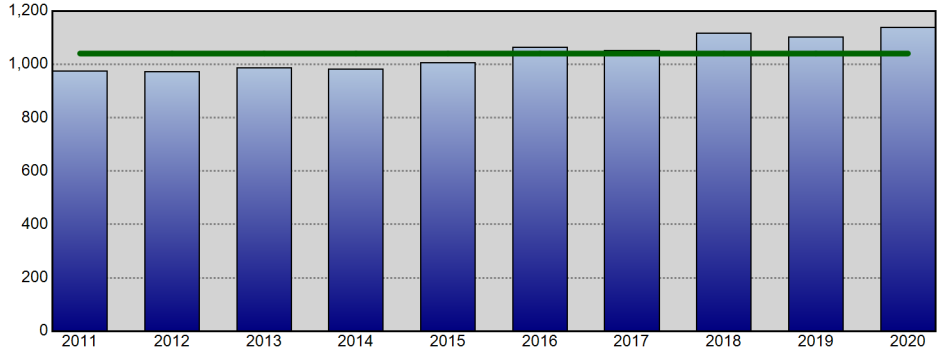

Violent Crime - Annual YTD Avg: 1,041 (Line Chart)

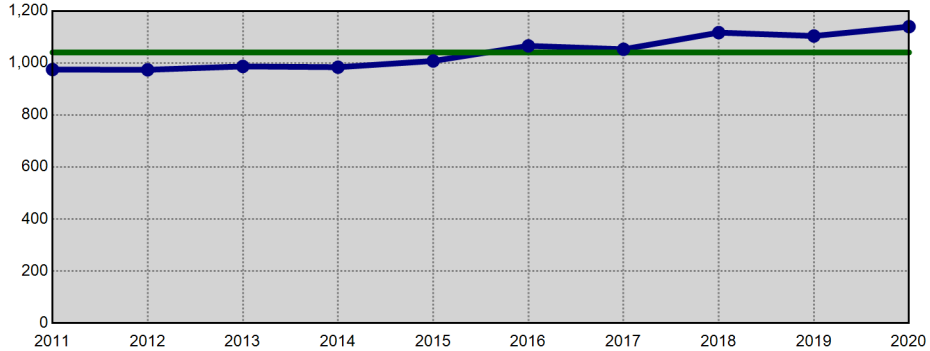

Property Crime - Annual YTD Avg: 3,236 (Bar Chart)

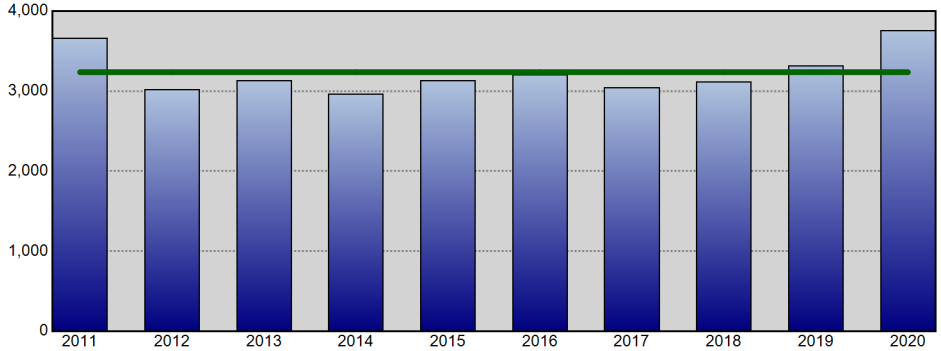

Property Crime - Annual YTD Avg: 3,236 (Line Chart)

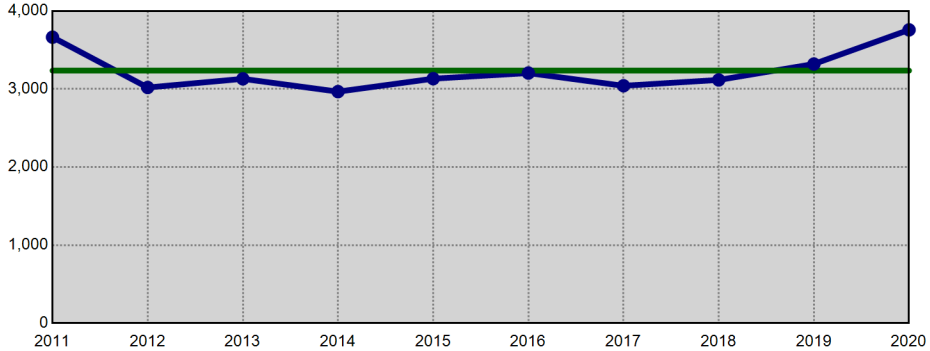

Information summarized for CompStat week ending 09/05/2020. The horizontal line on each chart represents the average of the prior 9 YTD offense totals.

Sourced from MNPD ARMS on 9/8/2020 6:29:06 AM. The figures above were sourced from incident reports using Uniform Crime Reporting definitions and reporting guidelines, based on the date when the crime was reported. This report is intended to be a management and planning tool and does not reflect the official UCR counts for the department. Incidents where a location is unknown or unspecified are included in the countywide totals.

Central Precinct UCR Incidents - YTD Comparisons

Aggregated by precinct (incident location). Based on date when each incident was reported.

METROPOLITAN POLICE DEPARTMENT
of Nashville and Davidson County

All Part 1 Incidents - Annual YTD Avg: 1,168 (Bar Chart)

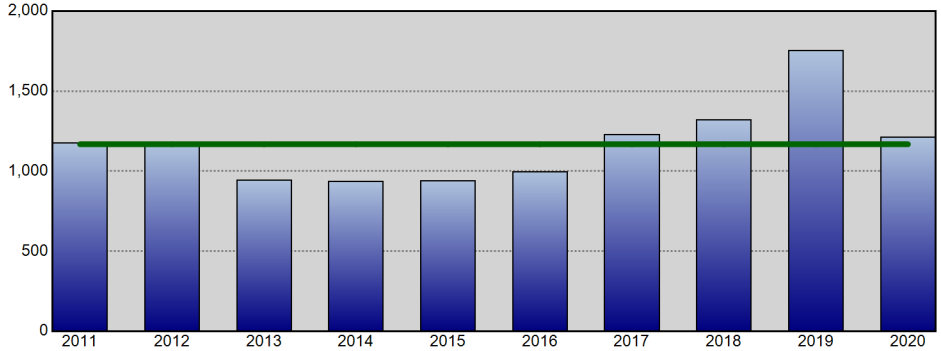

All Part 1 Incidents - Annual YTD Avg: 1,168 (Line Chart)

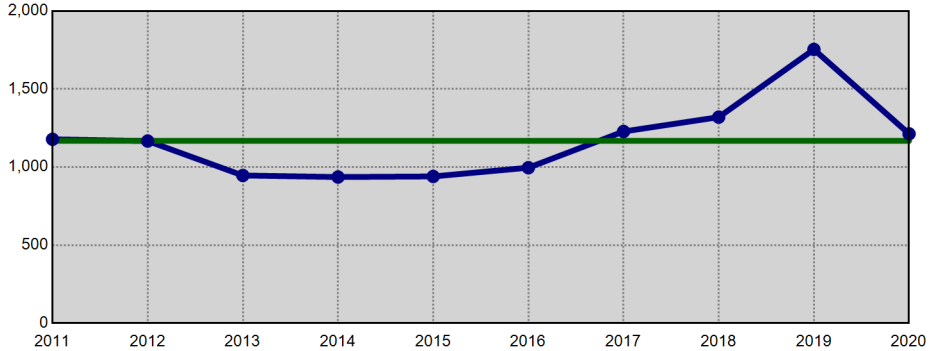

Violent Crime - Annual YTD Avg: 258 (Bar Chart)

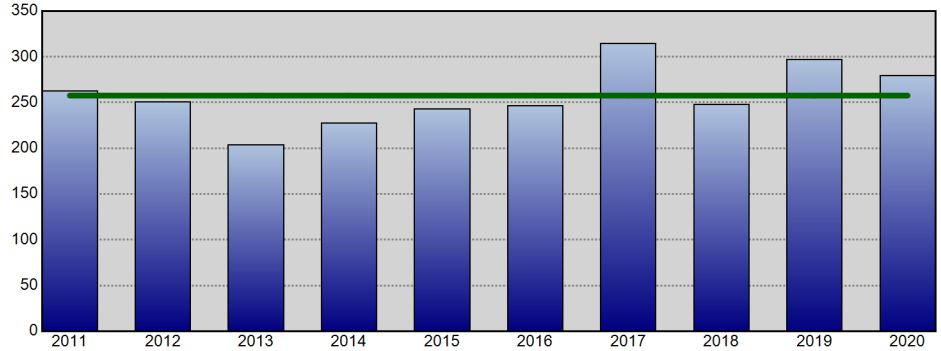

Violent Crime - Annual YTD Avg: 258 (Line Chart)

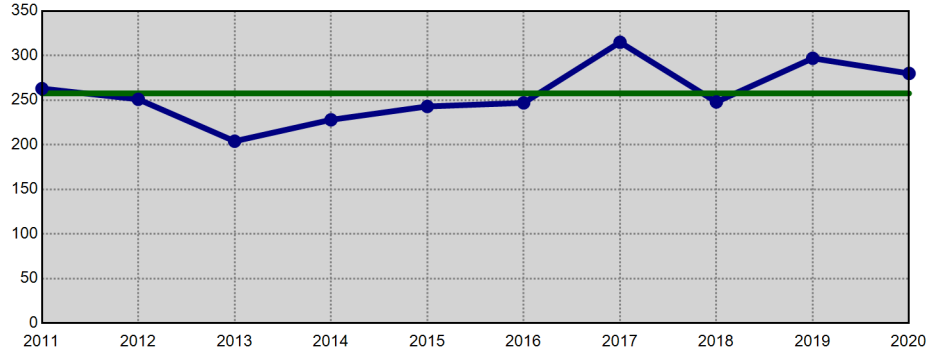

Property Crime - Annual YTD Avg: 910 (Bar Chart)

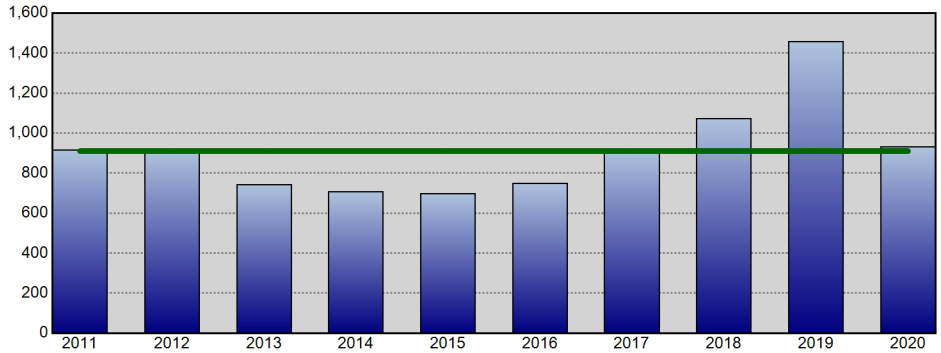

Property Crime - Annual YTD Avg: 910 (Line Chart)

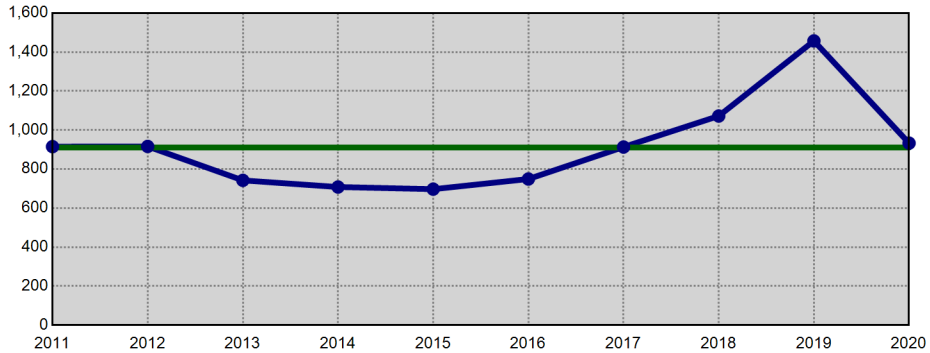

Information summarized for CompStat week ending 09/05/2020. The horizontal line on each chart represents the average of the prior 9 YTD offense totals.

Sourced from MNPD ARMS on 9/8/2020 6:29:06 AM. The figures above were sourced from incident reports using Uniform Crime Reporting definitions and reporting guidelines, based on the date when the crime was reported. This report is intended to be a management and planning tool and does not reflect the official UCR counts for the department. Incidents where a location is unknown or unspecified are included in the countywide totals.

Hermitage Precinct UCR Incidents - YTD Comparisons

METROPOLITAN POLICE DEPARTMENT
of Nashville and Davidson County

Aggregated by precinct (incident location). Based on date when each incident was reported.

All Part 1 Incidents - Annual YTD Avg: 4,178 (Bar Chart)

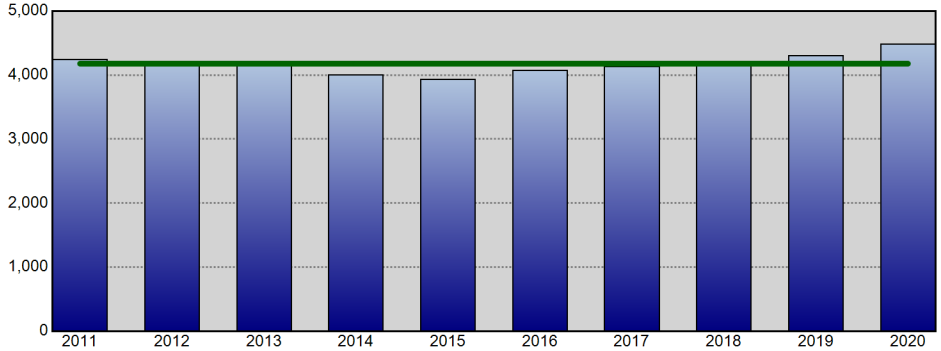

All Part 1 Incidents - Annual YTD Avg: 4,178 (Line Chart)

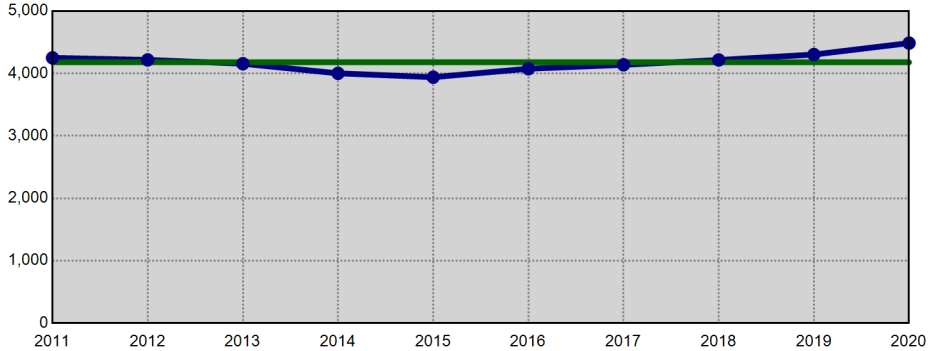

Violent Crime - Annual YTD Avg: 915 (Bar Chart)

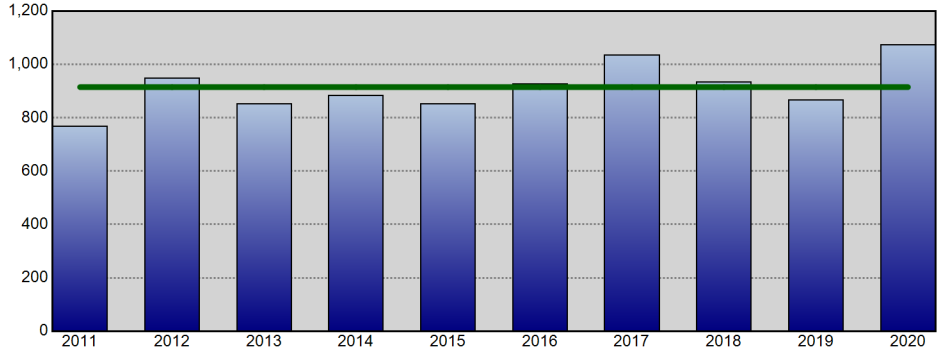

Violent Crime - Annual YTD Avg: 915 (Line Chart)

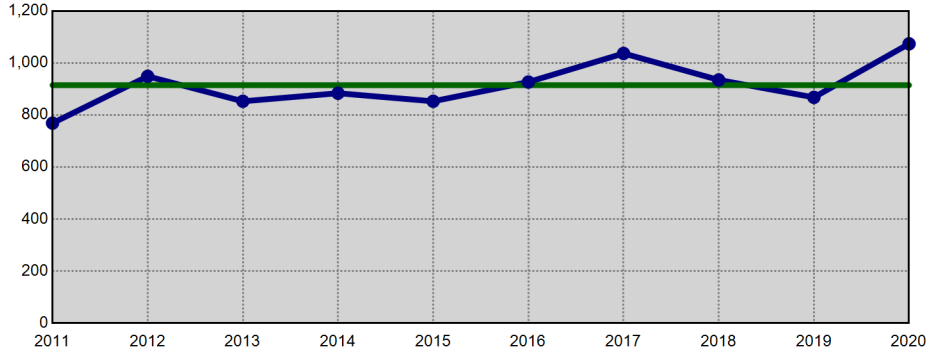

Property Crime - Annual YTD Avg: 3,264 (Bar Chart)

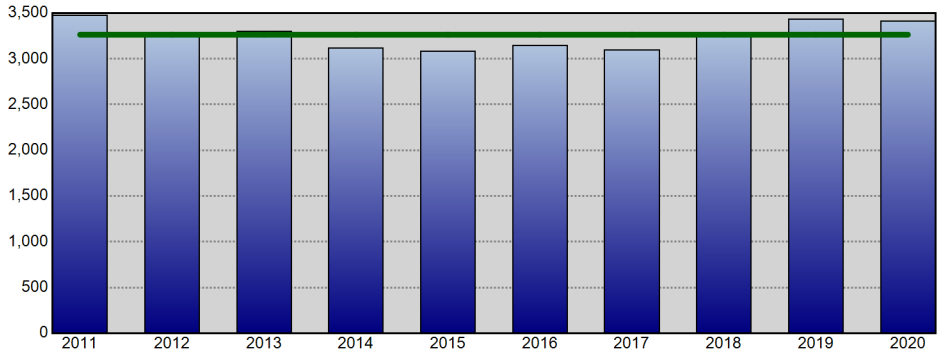

Property Crime - Annual YTD Avg: 3,264 (Line Chart)

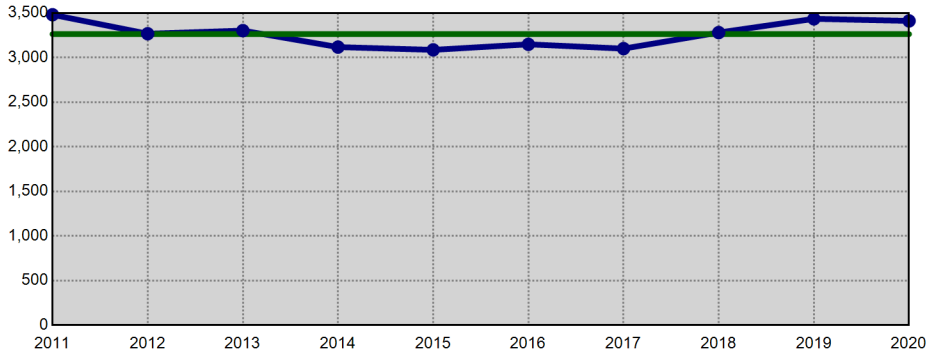

Information summarized for CompStat week ending 09/05/2020. The horizontal line on each chart represents the average of the prior 9 YTD offense totals.

Sourced from MNPD ARMS on 9/8/2020 6:29:07 AM. The figures above were sourced from incident reports using Uniform Crime Reporting definitions and reporting guidelines, based on the date when the crime was reported. This report is intended to be a management and planning tool and does not reflect the official UCR counts for the department. Incidents where a location is unknown or unspecified are included in the countywide totals.

North Precinct UCR Incidents - YTD Comparisons

METROPOLITAN POLICE DEPARTMENT
of Nashville and Davidson County

Aggregated by precinct (incident location). Based on date when each incident was reported.

All Part 1 Incidents - Annual YTD Avg: 2,879 (Bar Chart)

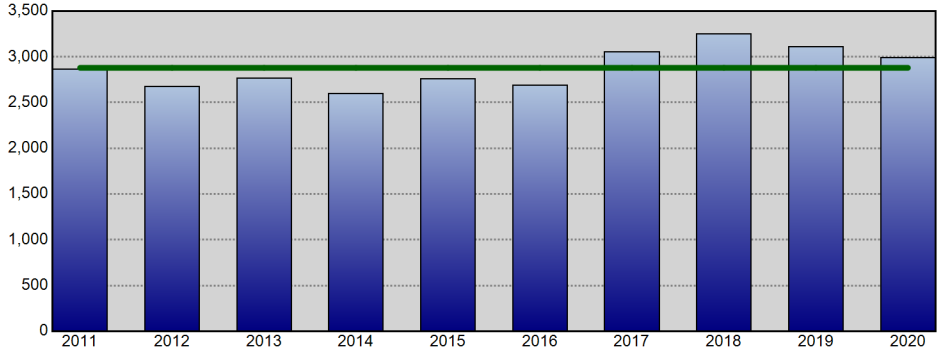

All Part 1 Incidents - Annual YTD Avg: 2,879 (Line Chart)

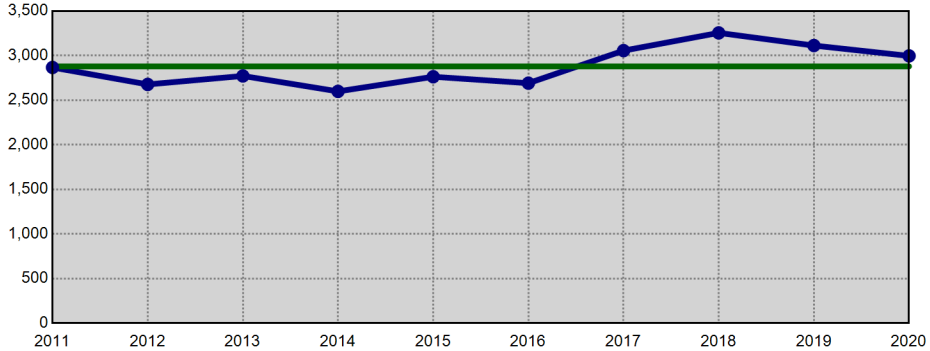

Violent Crime - Annual YTD Avg: 920 (Bar Chart)

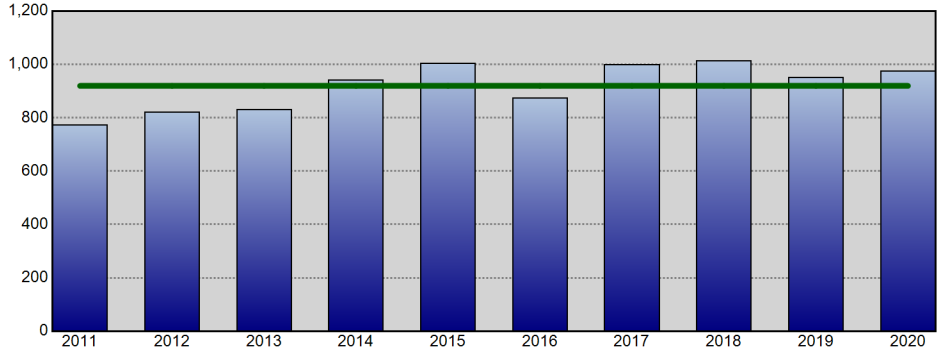

Violent Crime - Annual YTD Avg: 920 (Line Chart)

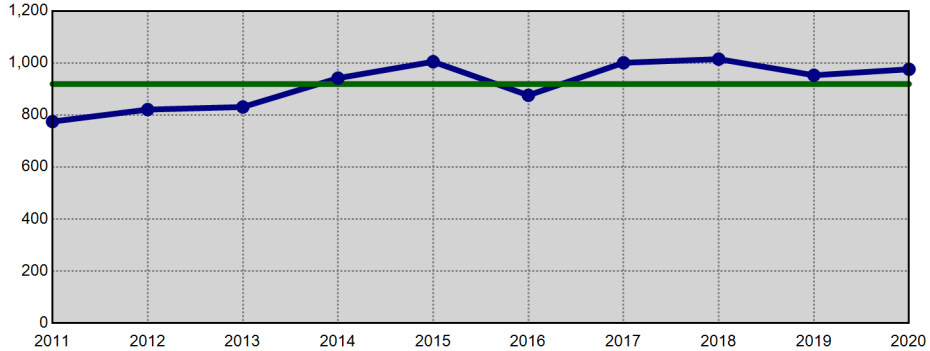

Property Crime - Annual YTD Avg: 1,960 (Bar Chart)

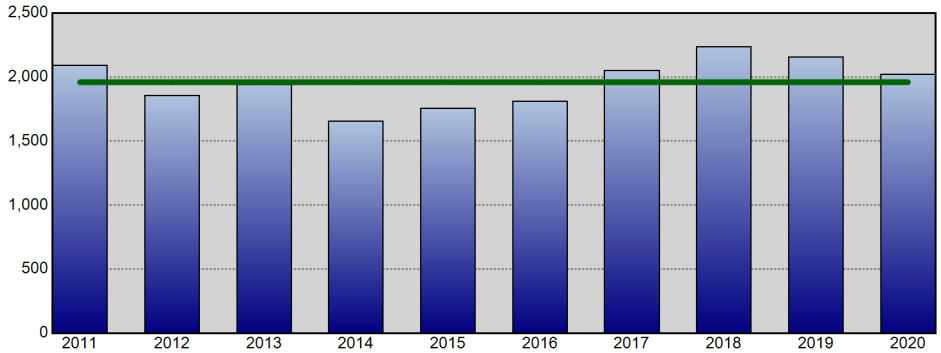

Property Crime - Annual YTD Avg: 1,960 (Line Chart)

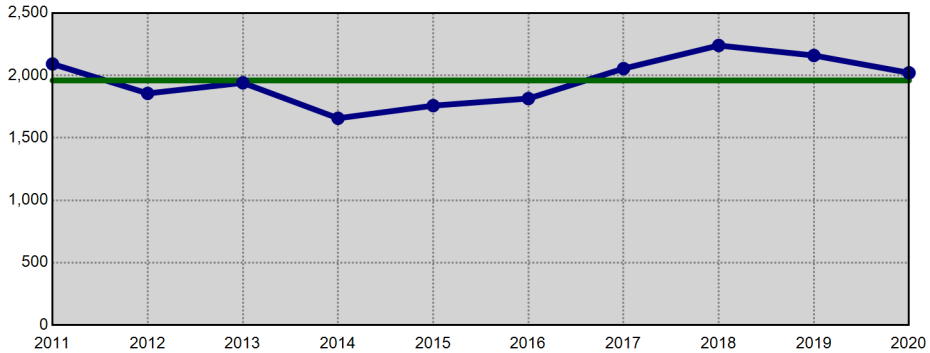

Information summarized for CompStat week ending 09/05/2020. The horizontal line on each chart represents the average of the prior 9 YTD offense totals.

Sourced from MNPD ARMS on 9/8/2020 6:29:08 AM. The figures above were sourced from incident reports using Uniform Crime Reporting definitions and reporting guidelines, based on the date when the crime was reported. This report is intended to be a management and planning tool and does not reflect the official UCR counts for the department. Incidents where a location is unknown or unspecified are included in the countywide totals.

Madison Precinct UCR Incidents - YTD Comparisons

Aggregated by precinct (incident location). Based on date when each incident was reported.

METROPOLITAN POLICE DEPARTMENT
of Nashville and Davidson County

All Part 1 Incidents - Annual YTD Avg: 2,553 (Bar Chart)

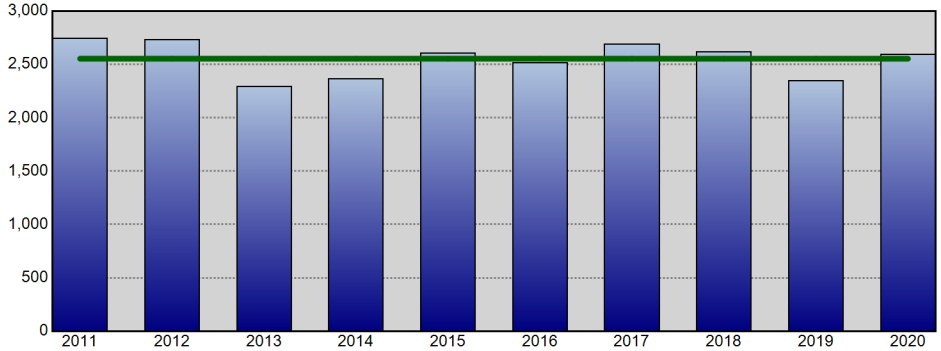

All Part 1 Incidents - Annual YTD Avg: 2,553 (Line Chart)

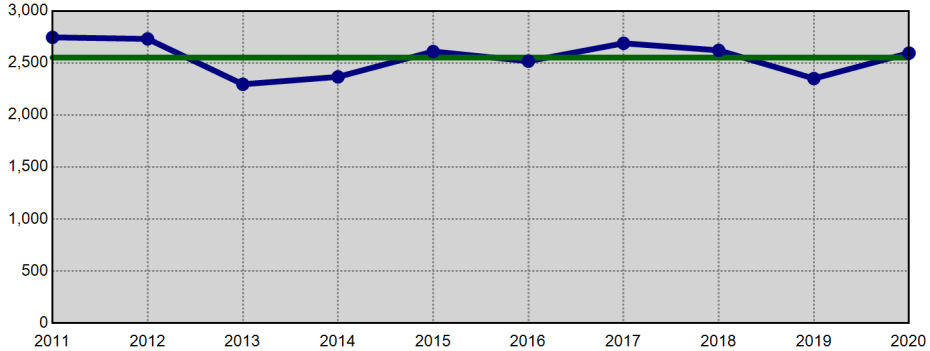

Violent Crime - Annual YTD Avg: 568 (Bar Chart)

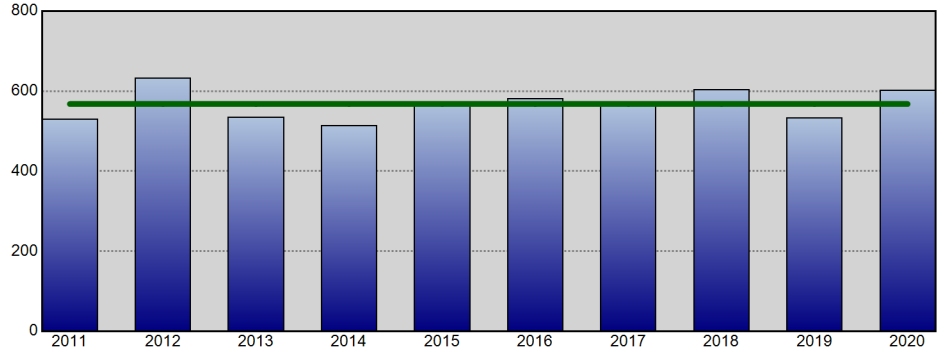

Violent Crime - Annual YTD Avg: 568 (Line Chart)

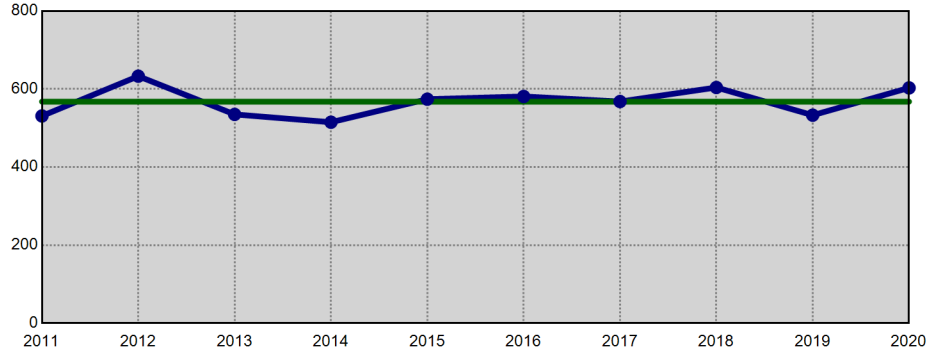

Property Crime - Annual YTD Avg: 1,985 (Bar Chart)

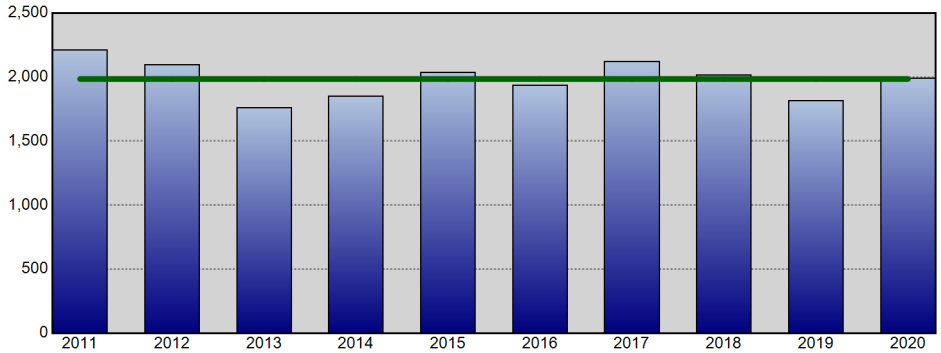

Property Crime - Annual YTD Avg: 1,985 (Line Chart)

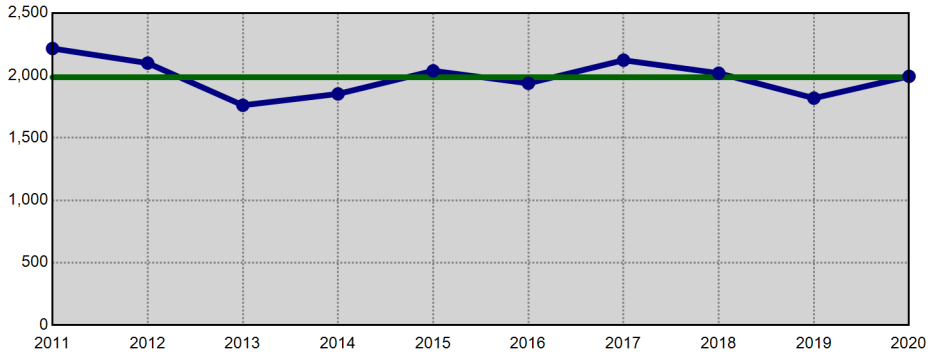

Information summarized for CompStat week ending 09/05/2020. The horizontal line on each chart represents the average of the prior 9 YTD offense totals.

Sourced from MNPD ARMS on 9/8/2020 6:29:08 AM. The figures above were sourced from incident reports using Uniform Crime Reporting definitions and reporting guidelines, based on the date when the crime was reported. This report is intended to be a management and planning tool and does not reflect the official UCR counts for the department. Incidents where a location is unknown or unspecified are included in the countywide totals.

Midtown Hills Precinct UCR Incidents - YTD Comparisons

Aggregated by precinct (incident location). Based on date when each incident was reported.

METROPOLITAN POLICE DEPARTMENT
of Nashville and Davidson County

All Part 1 Incidents - Annual YTD Avg: 2,851 (Bar Chart)

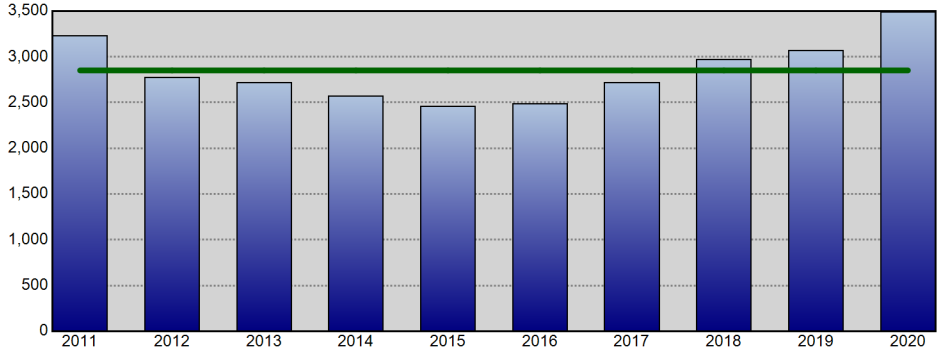

All Part 1 Incidents - Annual YTD Avg: 2,851 (Line Chart)

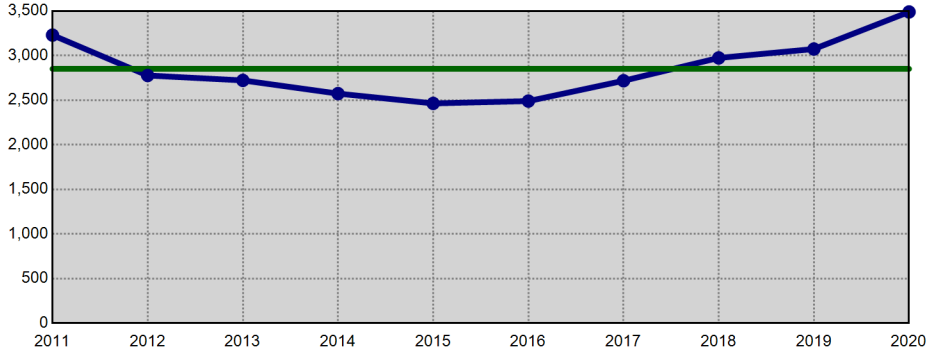

Violent Crime - Annual YTD Avg: 458 (Bar Chart)

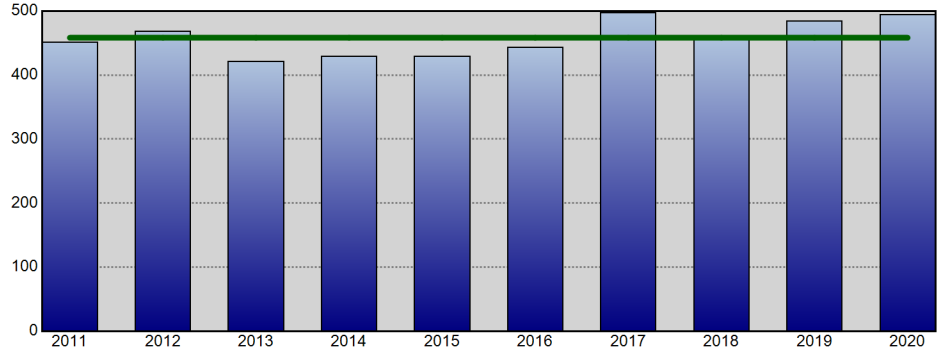

Violent Crime - Annual YTD Avg: 458 (Line Chart)

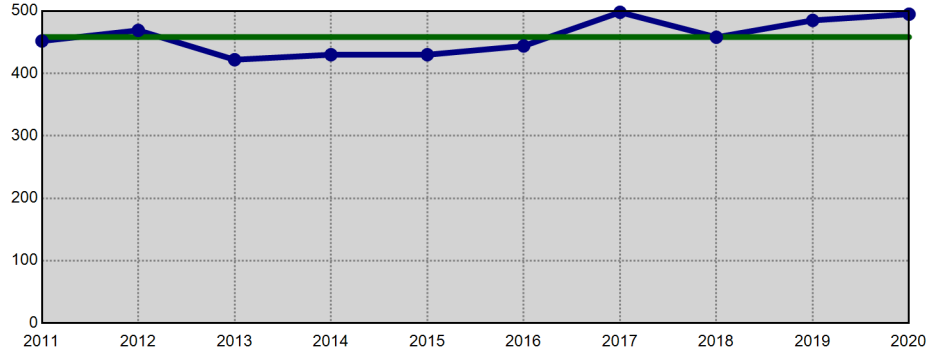

Property Crime - Annual YTD Avg: 2,393 (Bar Chart)

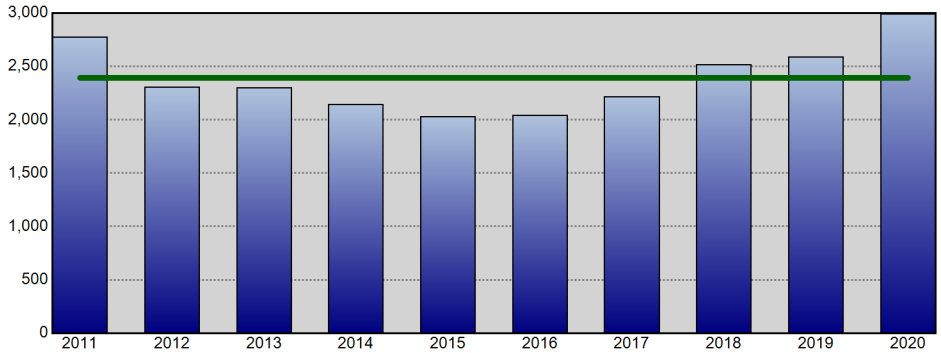

Property Crime - Annual YTD Avg: 2,393 (Line Chart)

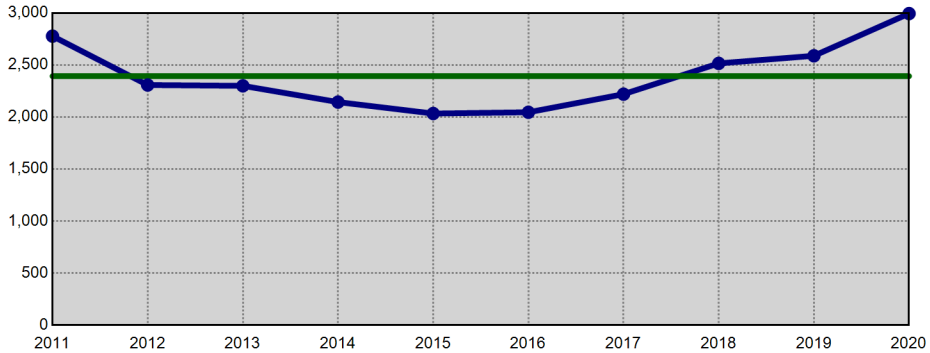

Information summarized for CompStat week ending 09/05/2020. The horizontal line on each chart represents the average of the prior 9 YTD offense totals.

Sourced from MNPD ARMS on 9/8/2020 6:29:12 AM. The figures above were sourced from incident reports using Uniform Crime Reporting definitions and reporting guidelines, based on the date when the crime was reported. This report is intended to be a management and planning tool and does not reflect the official UCR counts for the department. Incidents where a location is unknown or unspecified are included in the countywide totals.

County Calendar Year to Calendar Year Comparison

METROPOLITAN POLICE DEPARTMENT
of Nashville and Davidson County

Comparisons of Annual Totals for the Past Ten Years

Aggregated by precinct (incident location). Based on date when each incident was reported.

		Homicide	Forcible Rape	Commercial Robbery	Street Robbery	Total Robbery	Aggravated Assault	Commercial Burglary	Residential Burglary	Total Burglary	Larceny	Auto Theft	Violent Offenses	Property Offenses	Part I Offenses
2018 to	2018	89	575	275	1,856	2,131	5,023	1,070	2,566	3,636	21,023	3,134	7,818	27,793	35,611
2019	2019	85	522	248	1,746	1,994	4,987	1,069	2,350	3,419	22,003	2,809	7,588	28,231	35,819
	% Change	-4.5%	-9.2%	-9.8%	-5.9%	-6.4%	-0.7%	-0.1%	-8.4%	-6.0%	4.7%	-10.4%	-2.9%	1.6%	0.6%
2017 to	2017	111	562	321	1,747	2,068	5,073	1,312	2,911	4,223	19,222	2,588	7,814	26,033	33,847
2019	2019	85	522	248	1,746	1,994	4,987	1,069	2,350	3,419	22,003	2,809	7,588	28,231	35,819
	% Change	-23.4%	-7.1%	-22.7%	-0.1%	-3.6%	-1.7%	-18.5%	-19.3%	-19.0%	14.5%	8.5%	-2.9%	8.4%	5.8%
2016 to	2016	81	568	305	1,703	2,008	4,911	960	3,630	4,590	18,771	1,735	7,568	25,096	32,664
2019	2019	85	522	248	1,746	1,994	4,987	1,069	2,350	3,419	22,003	2,809	7,588	28,231	35,819
	% Change	4.9%	-8.1%	-18.7%	2.5%	-0.7%	1.5%	11.4%	-35.3%	-25.5%	17.2%	61.9%	0.3%	12.5%	9.7%
2015 to	2015	80	605	251	1,649	1,900	4,931	909	4,209	5,118	18,785	1,434	7,516	25,337	32,853
2019	2019	85	522	248	1,746	1,994	4,987	1,069	2,350	3,419	22,003	2,809	7,588	28,231	35,819
	% Change	6.3%	-13.7%	-1.2%	5.9%	4.9%	1.1%	17.6%	-44.2%	-33.2%	17.1%	95.9%	1.0%	11.4%	9.0%
2014 to	2014	42	601	209	1,329	1,538	5,257	940	3,836	4,776	17,916	1,108	7,438	23,800	31,238
2019	2019	85	522	248	1,746	1,994	4,987	1,069	2,350	3,419	22,003	2,809	7,588	28,231	35,819
	% Change	102.4%	-13.1%	18.7%	31.4%	29.6%	-5.1%	13.7%	-38.7%	-28.4%	22.8%	153.5%	2.0%	18.6%	14.7%
2013 to	2013	42	528	225	1,409	1,634	4,806	890	4,788	5,678	18,100	1,203	7,010	24,981	31,991
2019	2019	85	522	248	1,746	1,994	4,987	1,069	2,350	3,419	22,003	2,809	7,588	28,231	35,819
	% Change	102.4%	-1.1%	10.2%	23.9%	22.0%	3.8%	20.1%	-50.9%	-39.8%	21.6%	133.5%	8.2%	13.0%	12.0%
2012 to	2012	59	544	237	1,480	1,717	5,371	1,012	4,733	5,745	19,216	1,386	7,691	26,347	34,038
2019	2019	85	522	248	1,746	1,994	4,987	1,069	2,350	3,419	22,003	2,809	7,588	28,231	35,819
	% Change	44.1%	-4.0%	4.6%	18.0%	16.1%	-7.1%	5.6%	-50.3%	-40.5%	14.5%	102.7%	-1.3%	7.2%	5.2%
2011 to	2011	51	550	290	1,588	1,878	4,921	1,118	6,298	7,416	20,249	1,770	7,400	29,435	36,835
2019	2019	85	522	248	1,746	1,994	4,987	1,069	2,350	3,419	22,003	2,809	7,588	28,231	35,819
	% Change	66.7%	-5.1%	-14.5%	9.9%	6.2%	1.3%	-4.4%	-62.7%	-53.9%	8.7%	58.7%	2.5%	-4.1%	-2.8%
2010 to	2010	61	493	297	1,503	1,800	4,718	1,156	6,617	7,773	20,989	1,625	7,072	30,387	37,459
2019	2019	85	522	248	1,746	1,994	4,987	1,069	2,350	3,419	22,003	2,809	7,588	28,231	35,819
	% Change	39.3%	5.9%	-16.5%	16.2%	10.8%	5.7%	-7.5%	-64.5%	-56.0%	4.8%	72.9%	7.3%	-7.1%	-4.4%
2009 to	2009	81	498	303	1,719	2,022	4,741	1,185	5,545	6,730	21,826	1,743	7,342	30,299	37,641
2019	2019	85	522	248	1,746	1,994	4,987	1,069	2,350	3,419	22,003	2,809	7,588	28,231	35,819
	% Change	4.9%	4.8%	-18.2%	1.6%	-1.4%	5.2%	-9.8%	-57.6%	-49.2%	0.8%	61.2%	3.4%	-6.8%	-4.8%

Information summarized for CompStat week ending 09/05/2020.

Sourced from MNPD ARMS on 9/8/2020 6:29:13 AM. The figures above were sourced from incident reports using Uniform Crime Reporting definitions and reporting guidelines, based on the date when the crime was reported. This report is intended to be a management and planning tool and does not reflect the official UCR counts for the department. Incidents where a location is unknown or unspecified are included in the countywide totals..

County UCR Incidents - Annual Comparison Charts

Aggregated by precinct (incident location). Based on date when each incident was reported.

METROPOLITAN POLICE DEPARTMENT
of Nashville and Davidson County

Year End Total Part 1 Incidents - Prior 9 Year Annual Avg: 33,877

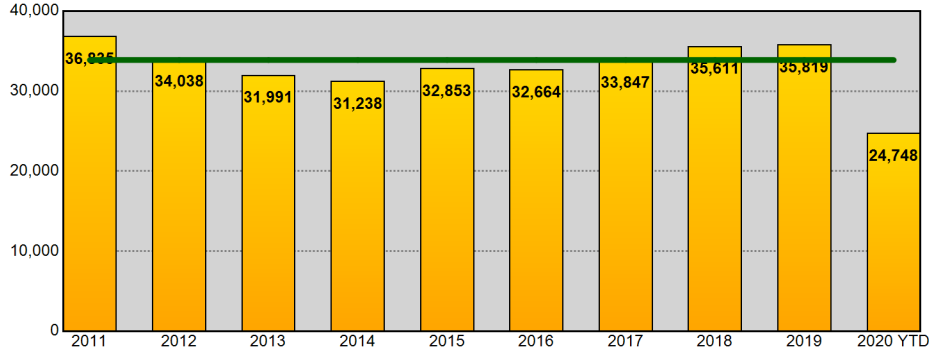

Year End Total Part 1 Incidents - Prior 9 Year Annual Avg: 33,877

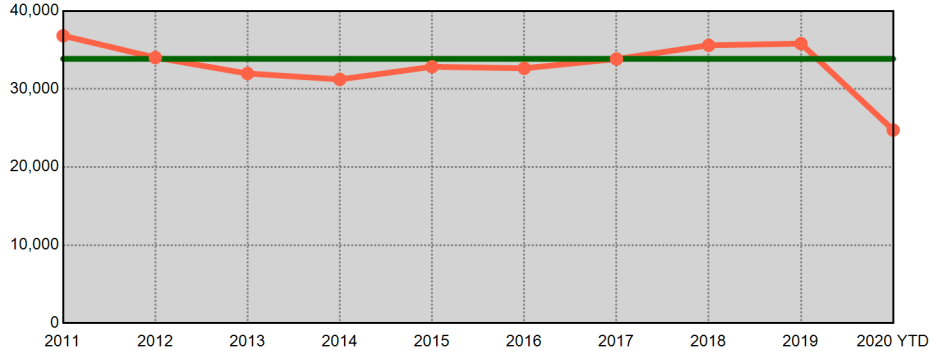

Year End Total Violent Part 1 Incidents - Prior 9 Year Annual Avg: 7,538

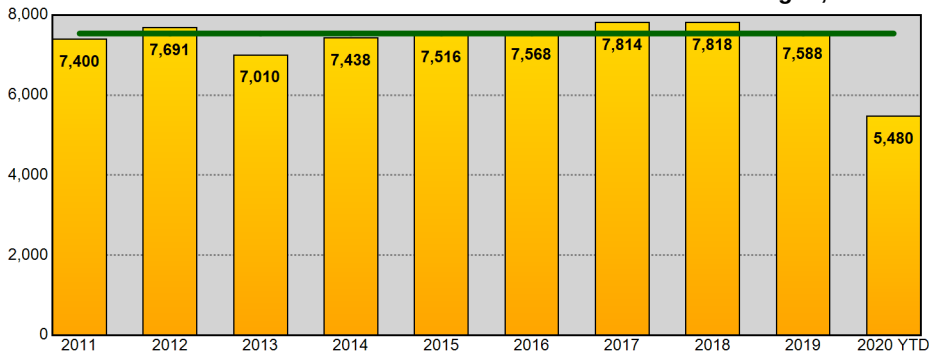

Year End Total Violent Part 1 Incidents - Prior 9 Year Annual Avg: 7,538

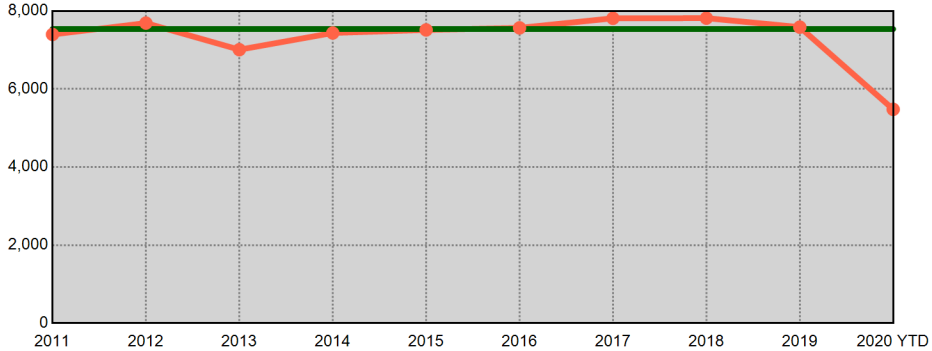

Year End Total Property Part 1 Incidents - Prior 9 Year Annual Avg: 26,339

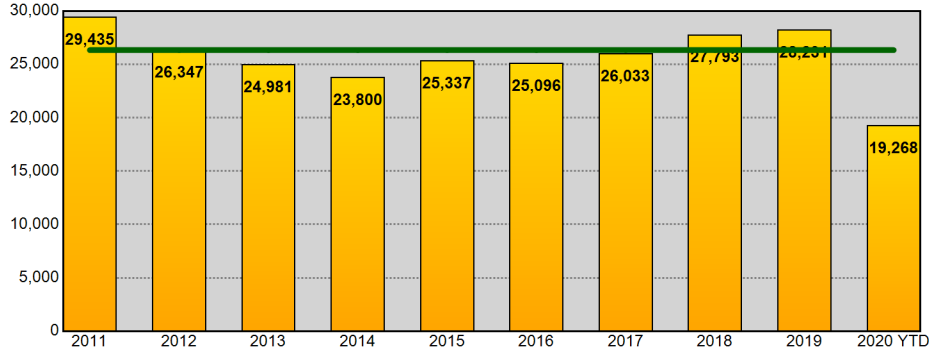

Year End Total Property Part 1 Incidents - Prior 9 Year Annual Avg: 26,339

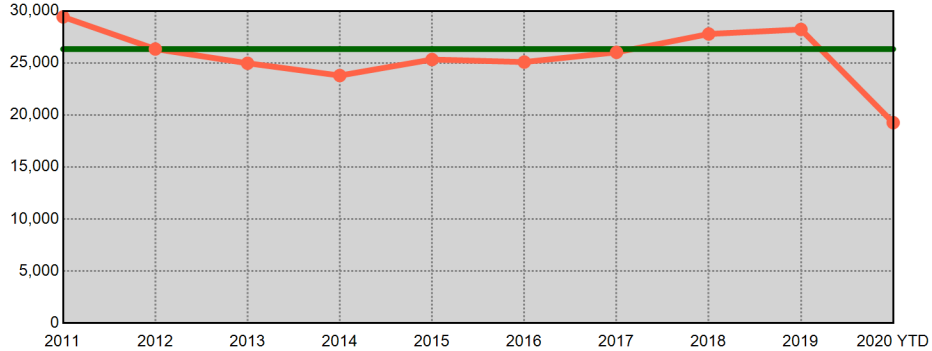

Information summarized for CompStat week ending 09/05/2020. Current year statistics are summarized for 2020 YTD. The horizontal line on each chart represents the average of the prior 9 year end offense totals.

Sourced from MNPD ARMS on 9/8/2020 6:29:13 AM. The figures above were sourced from incident reports using Uniform Crime Reporting definitions and reporting guidelines, based on the date when the crime was reported. This report is intended to be a management and planning tool and does not reflect the official UCR counts for the department. Incidents where a location is unknown or unspecified are included in the countywide totals.

West Precinct UCR Incidents - Annual Comparisons

Aggregated by precinct (incident location). Based on date when each incident was reported.

METROPOLITAN POLICE DEPARTMENT
of Nashville and Davidson County

Year End Total Part 1 Incidents - Prior 9 Year Annual Avg: 3,753

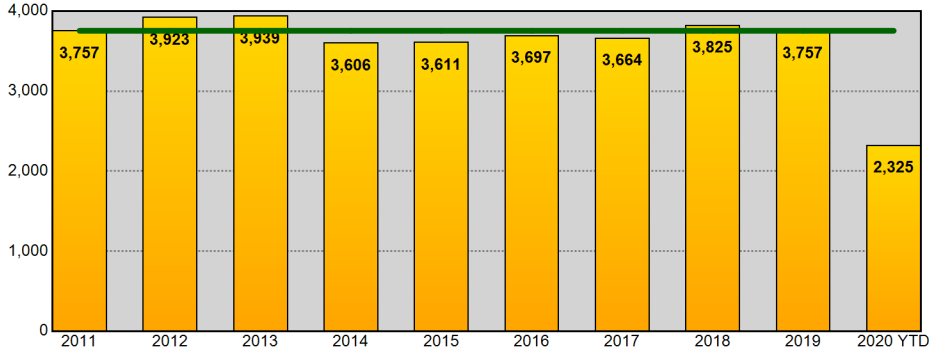

Year End Total Part 1 Incidents - Prior 9 Year Annual Avg: 3,753

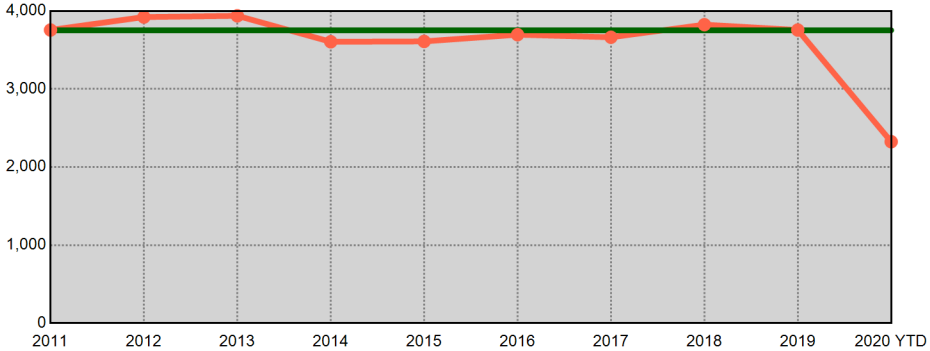

Year End Total Violent Part 1 Incidents - Prior 9 Year Annual Avg: 476

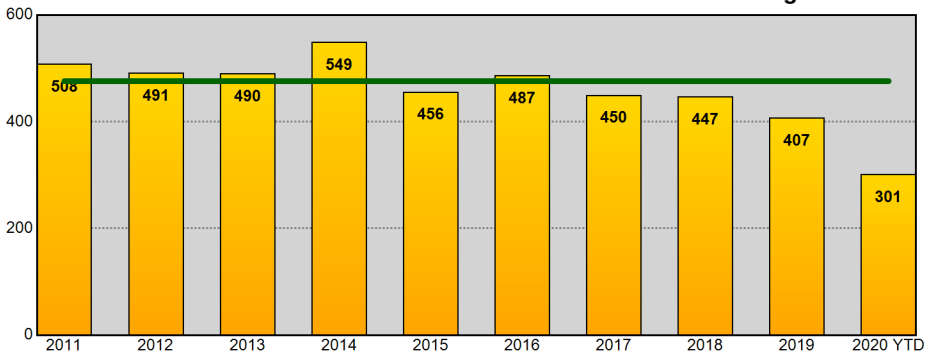

Year End Total Violent Part 1 Incidents - Prior 9 Year Annual Avg: 476

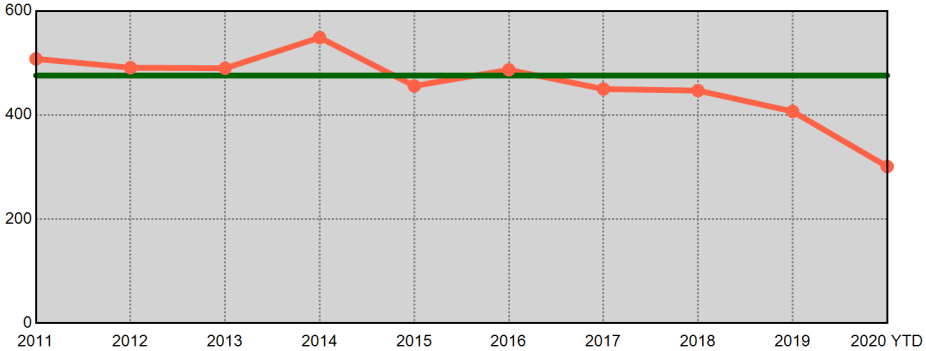

Year End Total Property Part 1 Incidents - Prior 9 Year Annual Avg: 3,277

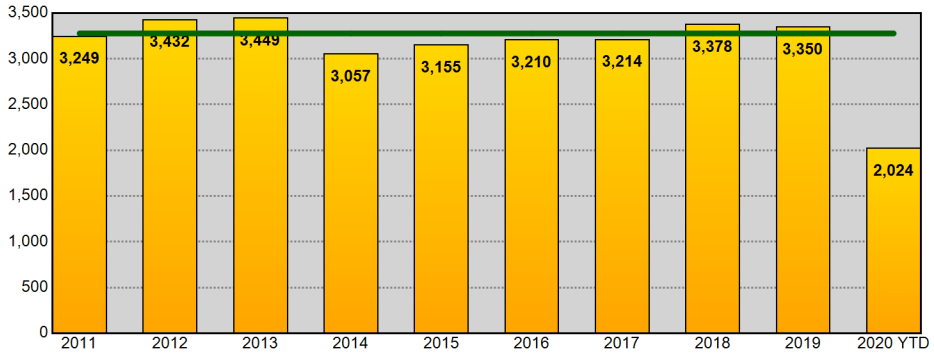

Year End Total Property Part 1 Incidents - Prior 9 Year Annual Avg: 3,277

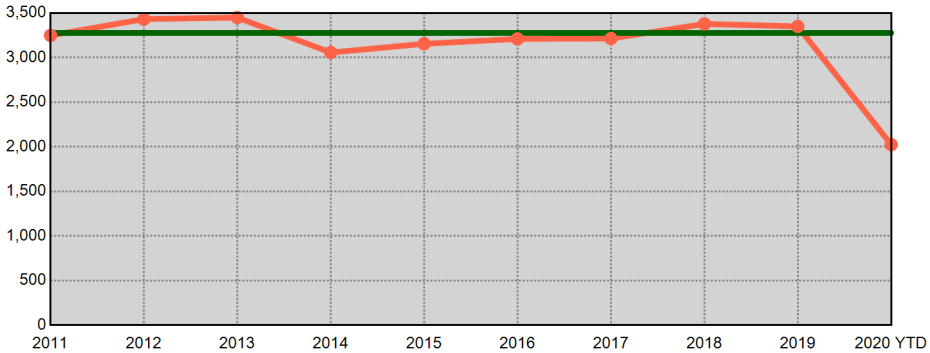

Information summarized for CompStat week ending 09/05/2020. Current year statistics are summarized for 2020 YTD. The horizontal line on each chart represents the average of the prior 9 year end offense totals.

Sourced from MNPD ARMS on 9/8/2020 6:29:14 AM. The figures above were sourced from incident reports using Uniform Crime Reporting definitions and reporting guidelines, based on the date when the crime was reported. This report is intended to be a management and planning tool and does not reflect the official UCR counts for the department. Incidents where a location is unknown or unspecified are included in the countywide totals.

East Precinct UCR Incidents - Annual Comparisons

Aggregated by precinct (incident location). Based on date when each incident was reported.

METROPOLITAN POLICE DEPARTMENT
of Nashville and Davidson County

Year End Total Part 1 Incidents - Prior 9 Year Annual Avg: 3,996

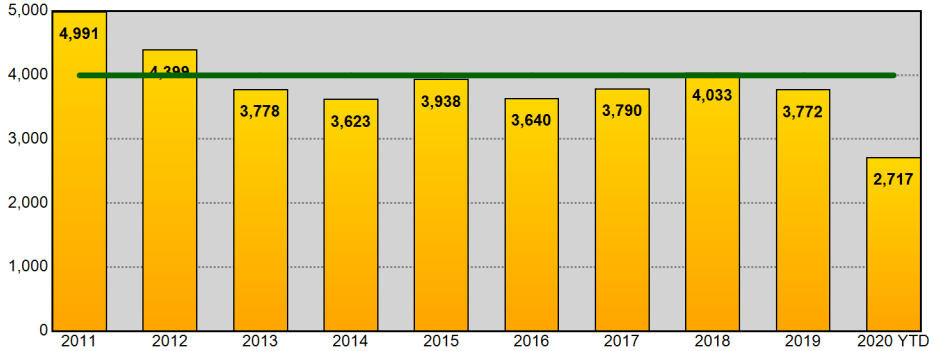

Year End Total Part 1 Incidents - Prior 9 Year Annual Avg: 3,996

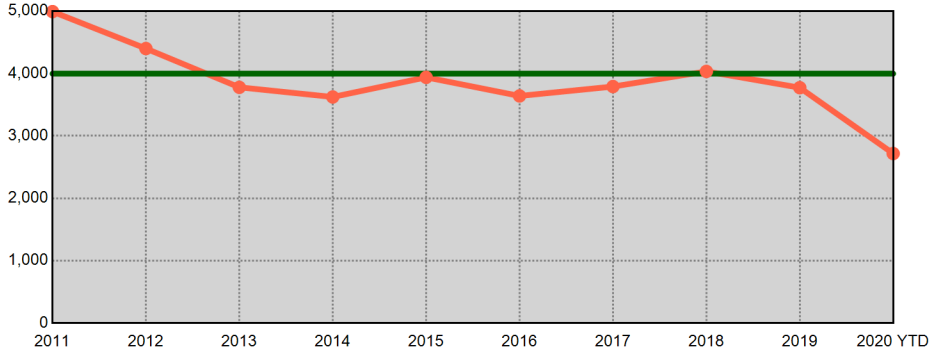

Year End Total Violent Part 1 Incidents - Prior 9 Year Annual Avg: 1,067

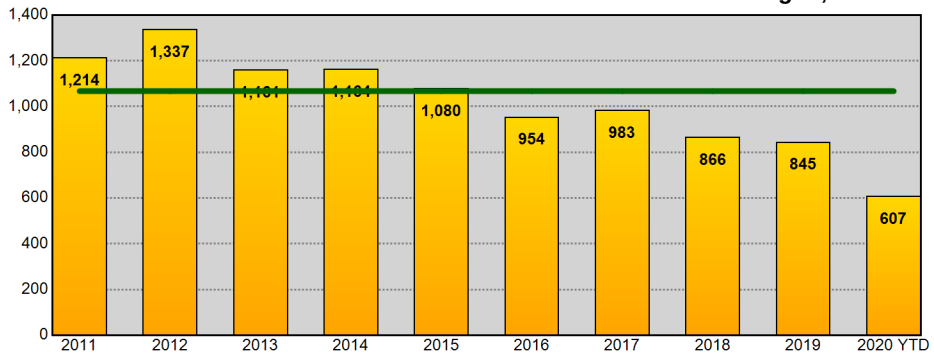

Year End Total Violent Part 1 Incidents - Prior 9 Year Annual Avg: 1,067

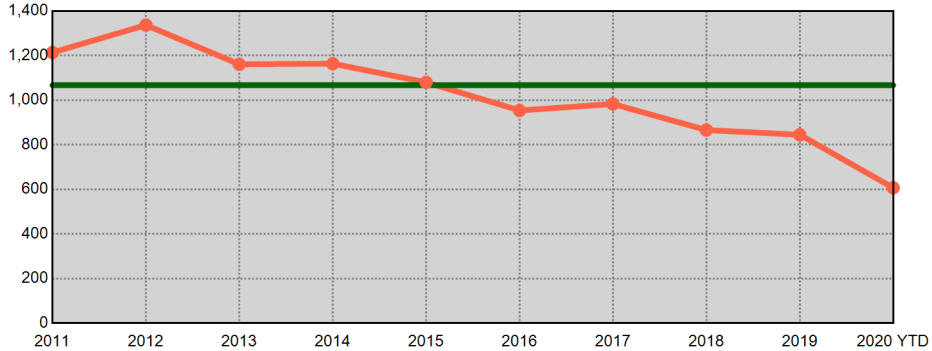

Year End Total Property Part 1 Incidents - Prior 9 Year Annual Avg: 2,929

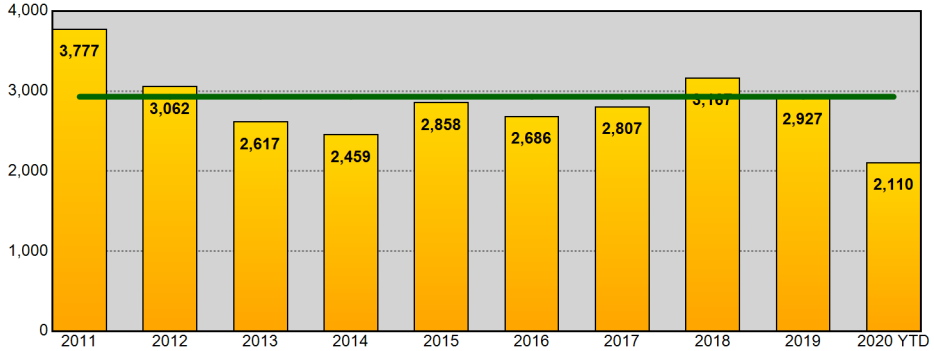

Year End Total Property Part 1 Incidents - Prior 9 Year Annual Avg: 2,929

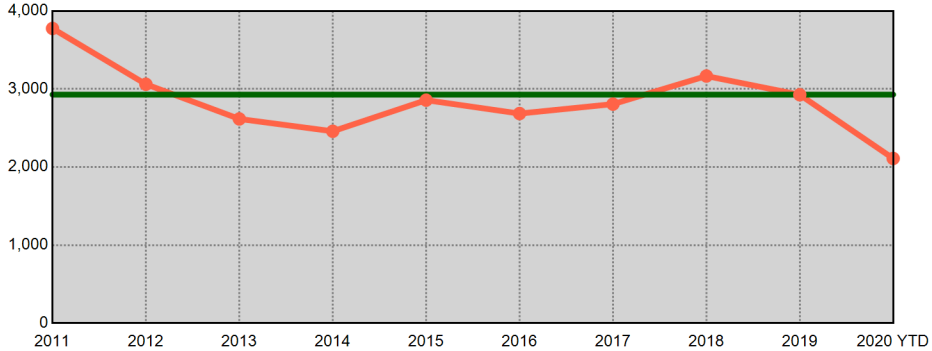

Information summarized for CompStat week ending 09/05/2020. Current year statistics are summarized for 2020 YTD. The horizontal line on each chart represents the average of the prior 9 year end offense totals.

Sourced from MNPD ARMS on 9/8/2020 6:29:14 AM. The figures above were sourced from incident reports using Uniform Crime Reporting definitions and reporting guidelines, based on the date when the crime was reported. This report is intended to be a management and planning tool and does not reflect the official UCR counts for the department. Incidents where a location is unknown or unspecified are included in the countywide totals.

South Precinct UCR Incidents - Annual Comparisons

METROPOLITAN POLICE DEPARTMENT
of Nashville and Davidson County

Aggregated by precinct (incident location). Based on date when each incident was reported.

Year End Total Part 1 Incidents - Prior 9 Year Annual Avg: 6,192

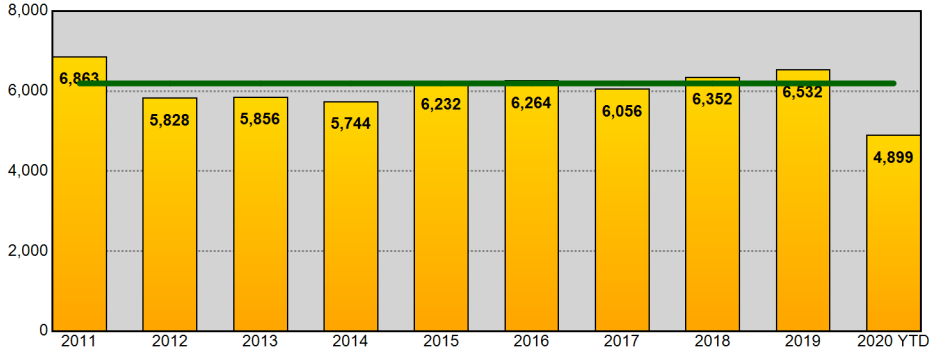

Year End Total Part 1 Incidents - Prior 9 Year Annual Avg: 6,192

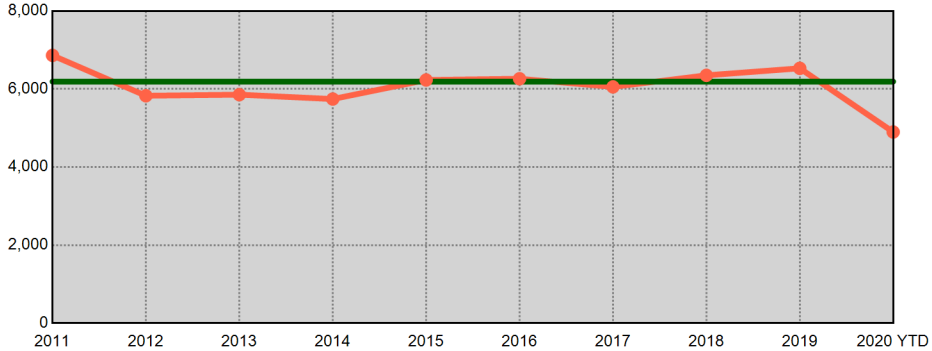

Year End Total Violent Part 1 Incidents - Prior 9 Year Annual Avg: 1,500

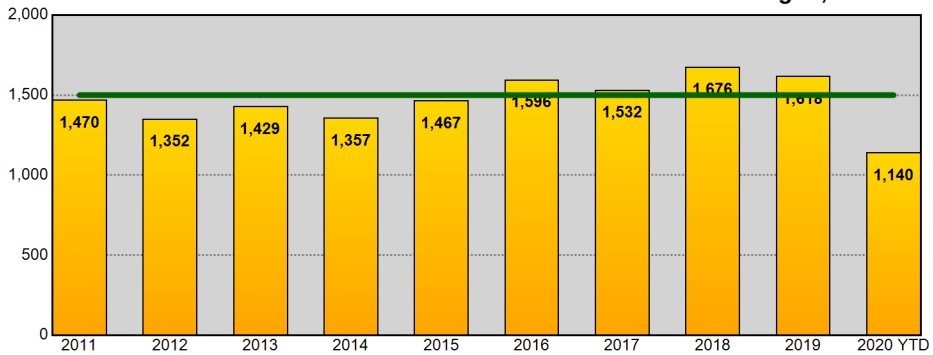

Year End Total Violent Part 1 Incidents - Prior 9 Year Annual Avg: 1,500

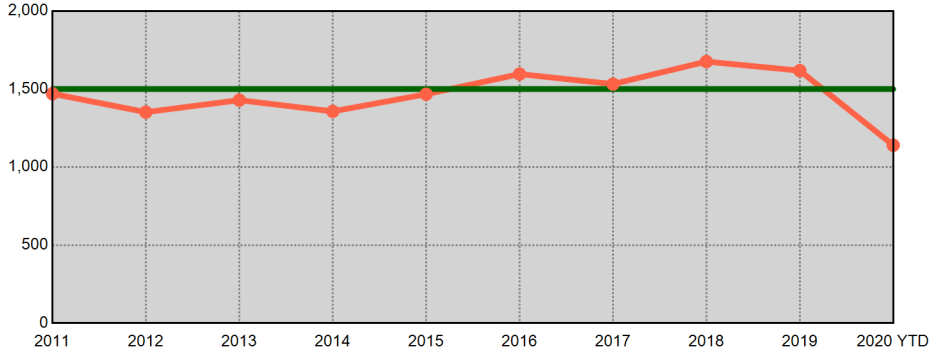

Year End Total Property Part 1 Incidents - Prior 9 Year Annual Avg: 4,692

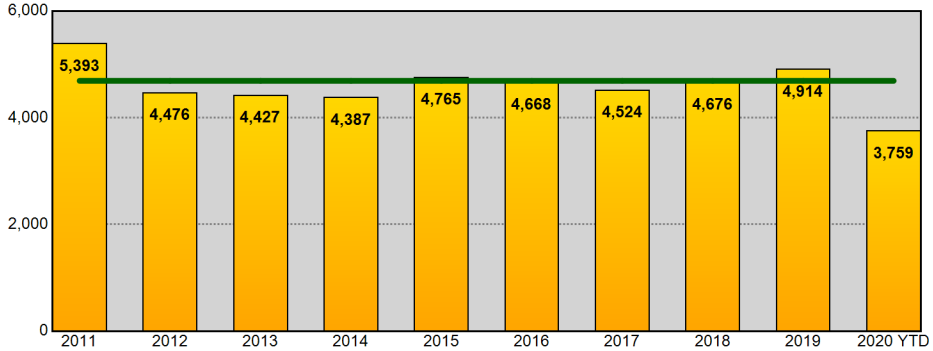

Year End Total Property Part 1 Incidents - Prior 9 Year Annual Avg: 4,692

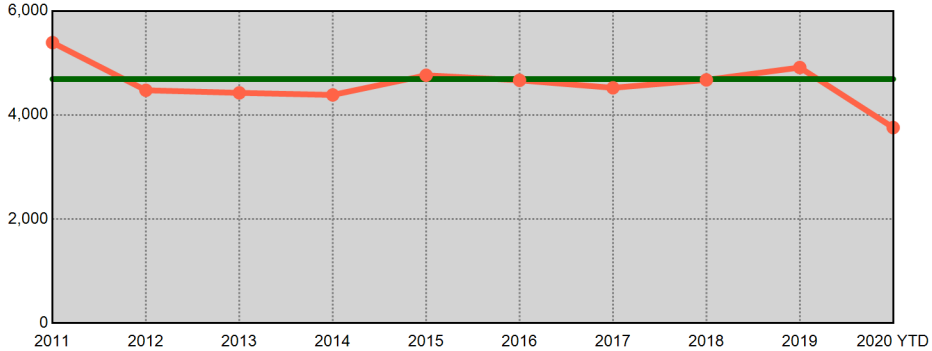

Information summarized for CompStat week ending 09/05/2020. Current year statistics are summarized for 2020 YTD. The horizontal line on each chart represents the average of the prior 9 year end offense totals.

Sourced from MNPD ARMS on 9/8/2020 6:29:15 AM. The figures above were sourced from incident reports using Uniform Crime Reporting definitions and reporting guidelines, based on the date when the crime was reported. This report is intended to be a management and planning tool and does not reflect the official UCR counts for the department. Incidents where a location is unknown or unspecified are included in the countywide totals.

Central Precinct UCR Incidents - Annual Comparisons

Aggregated by precinct (incident location). Based on date when each incident was reported.

METROPOLITAN POLICE DEPARTMENT
of Nashville and Davidson County

Year End Total Part 1 Incidents - Prior 9 Year Annual Avg: 1,755

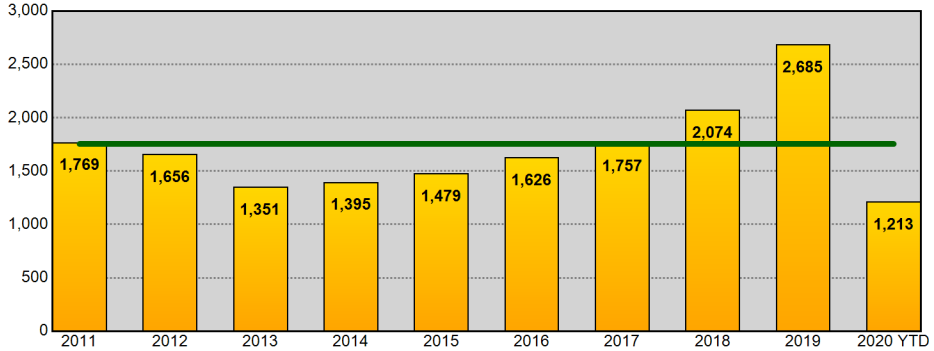

Year End Total Part 1 Incidents - Prior 9 Year Annual Avg: 1,755

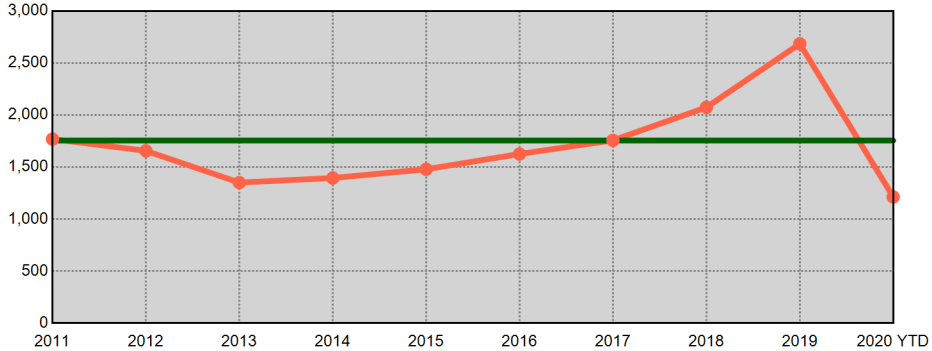

Year End Total Violent Part 1 Incidents - Prior 9 Year Annual Avg: 383

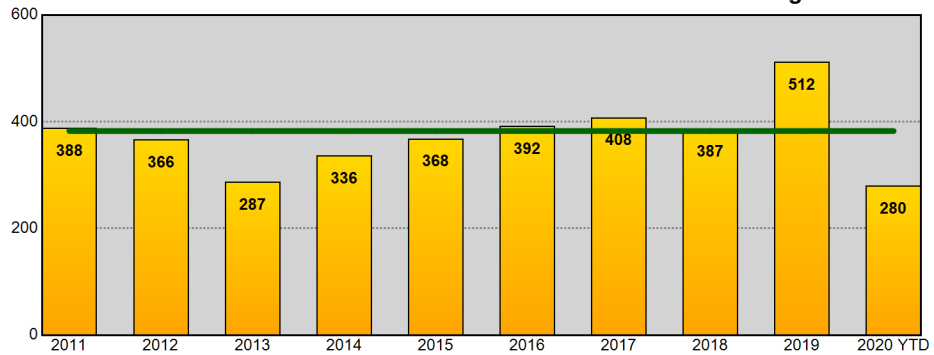

Year End Total Violent Part 1 Incidents - Prior 9 Year Annual Avg: 383

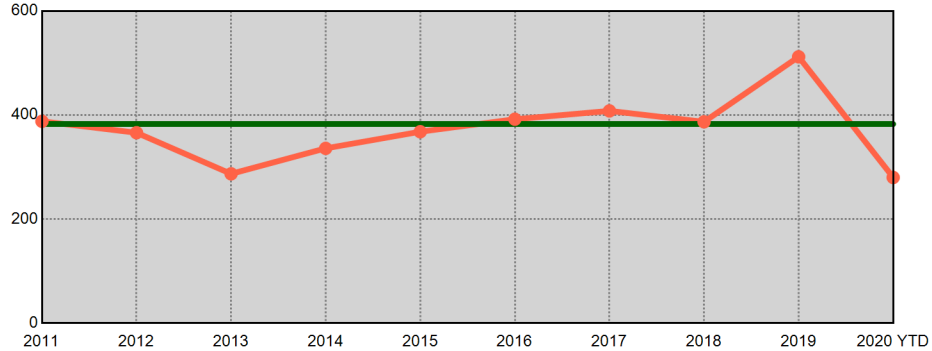

Year End Total Property Part 1 Incidents - Prior 9 Year Annual Avg: 1,372

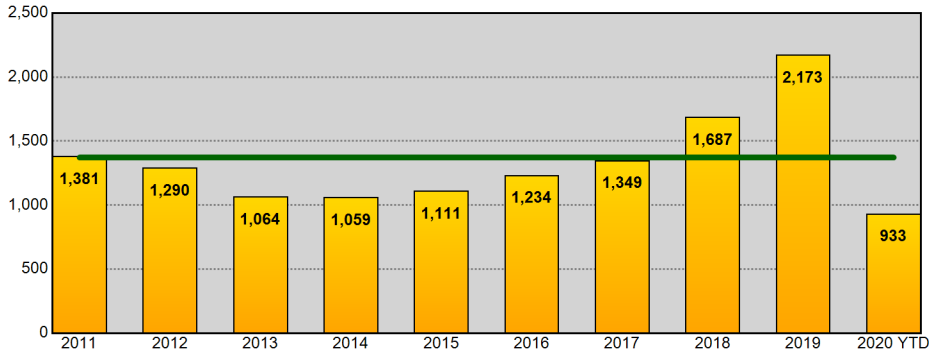

Year End Total Property Part 1 Incidents - Prior 9 Year Annual Avg: 1,372

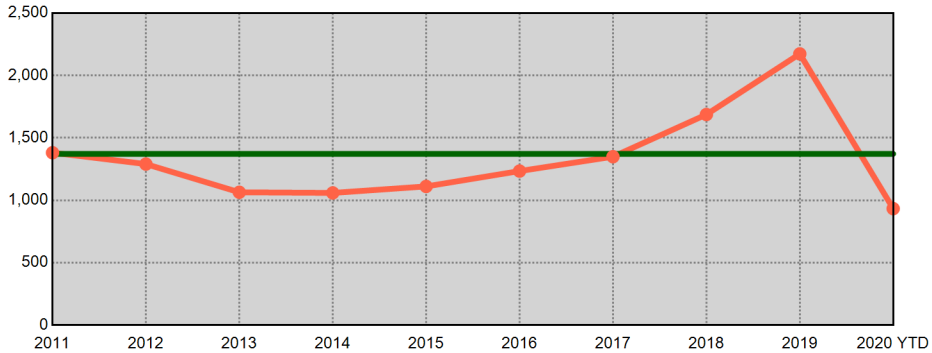

Information summarized for CompStat week ending 09/05/2020. Current year statistics are summarized for 2020 YTD. The horizontal line on each chart represents the average of the prior 9 year end offense totals.

Sourced from MNPD ARMS on 9/8/2020 6:29:16 AM. The figures above were sourced from incident reports using Uniform Crime Reporting definitions and reporting guidelines, based on the date when the crime was reported. This report is intended to be a management and planning tool and does not reflect the official UCR counts for the department. Incidents where a location is unknown or unspecified are included in the countywide totals.

Hermitage Precinct UCR Incidents - Annual Comparisons

METROPOLITAN POLICE DEPARTMENT
of Nashville and Davidson County

Aggregated by precinct (incident location). Based on date when each incident was reported.

Year End Total Part 1 Incidents - Prior 9 Year Annual Avg: 6,064

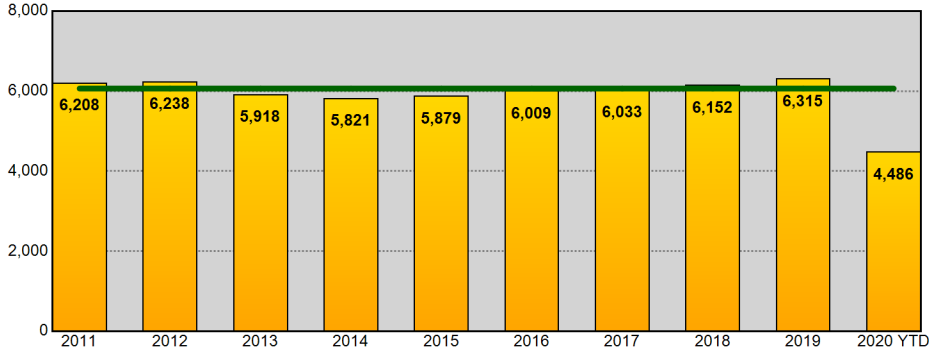

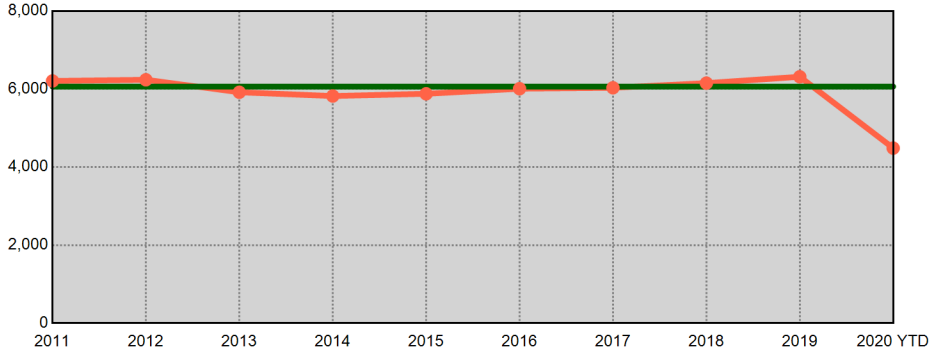

Year End Total Violent Part 1 Incidents - Prior 9 Year Annual Avg: 1,302

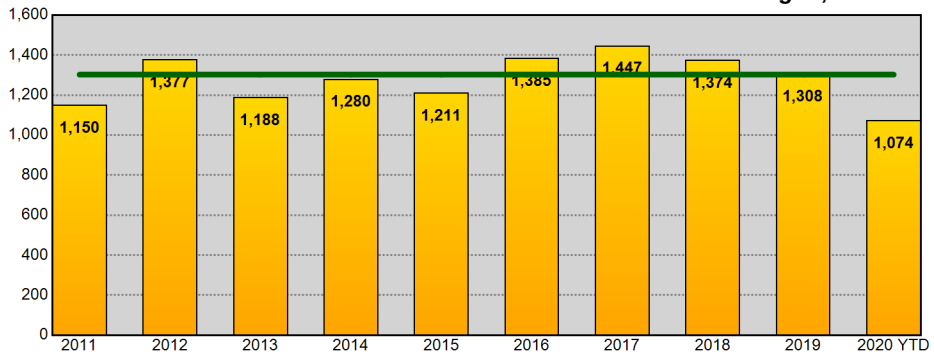

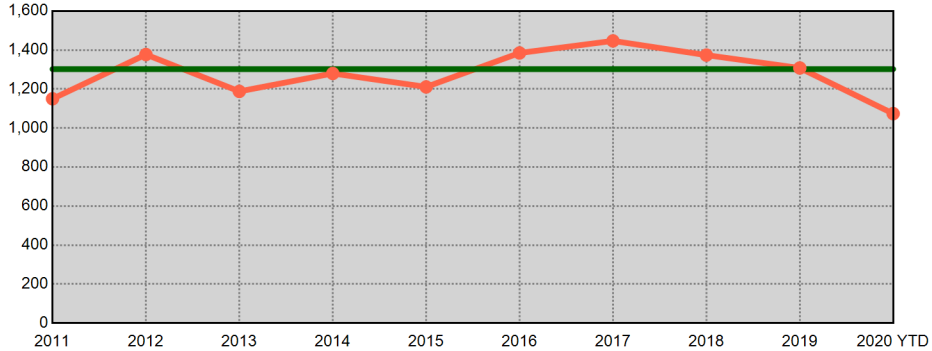

Year End Total Property Part 1 Incidents - Prior 9 Year Annual Avg: 4,761

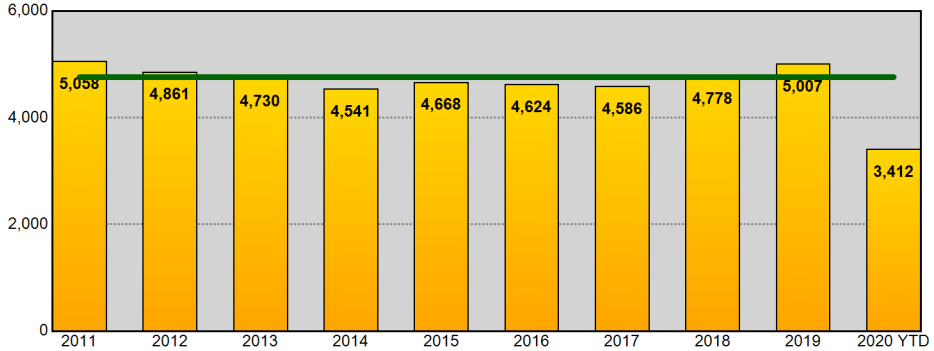

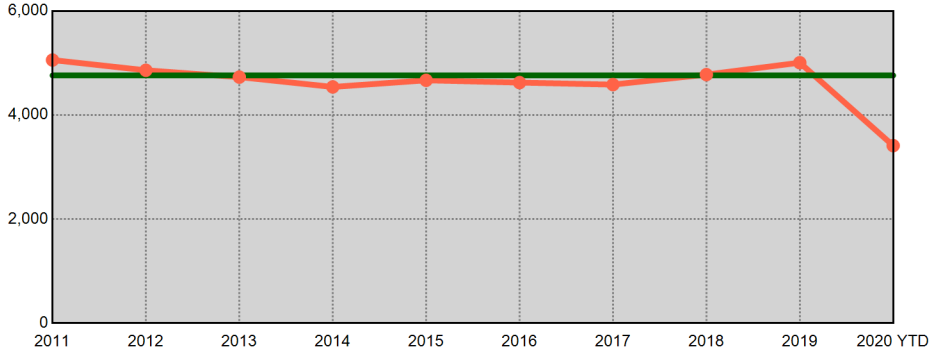

Information summarized for CompStat week ending 09/05/2020. Current year statistics are summarized for 2020 YTD. The horizontal line on each chart represents the average of the prior 9 year end offense totals.

Sourced from MNPD ARMS on 9/8/2020 6:29:16 AM. The figures above were sourced from incident reports using Uniform Crime Reporting definitions and reporting guidelines, based on the date when the crime was reported. This report is intended to be a management and planning tool and does not reflect the official UCR counts for the department. Incidents where a location is unknown or unspecified are included in the countywide totals.

North Precinct UCR Incidents - Annual Comparisons

Aggregated by precinct (incident location). Based on date when each incident was reported.

METROPOLITAN POLICE DEPARTMENT
of Nashville and Davidson County

Year End Total Part 1 Incidents - Prior 9 Year Annual Avg: 4,214

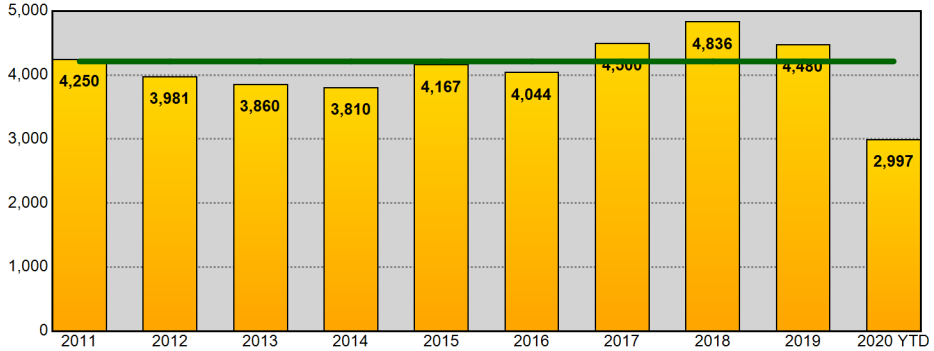

Year End Total Part 1 Incidents - Prior 9 Year Annual Avg: 4,214

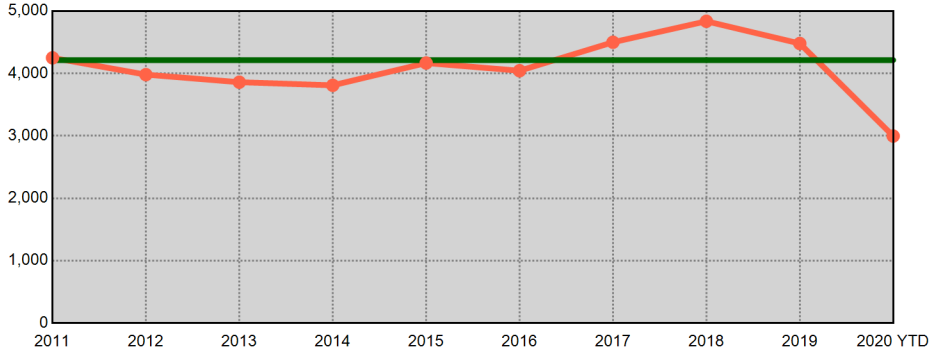

Year End Total Violent Part 1 Incidents - Prior 9 Year Annual Avg: 1,328

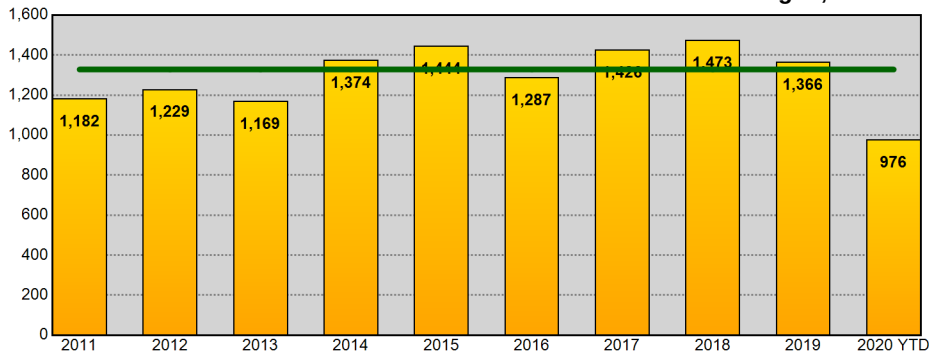

Year End Total Violent Part 1 Incidents - Prior 9 Year Annual Avg: 1,328

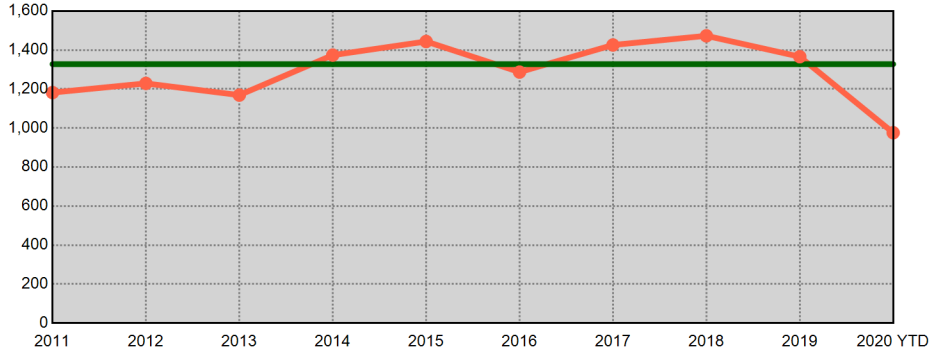

Year End Total Property Part 1 Incidents - Prior 9 Year Annual Avg: 2,886

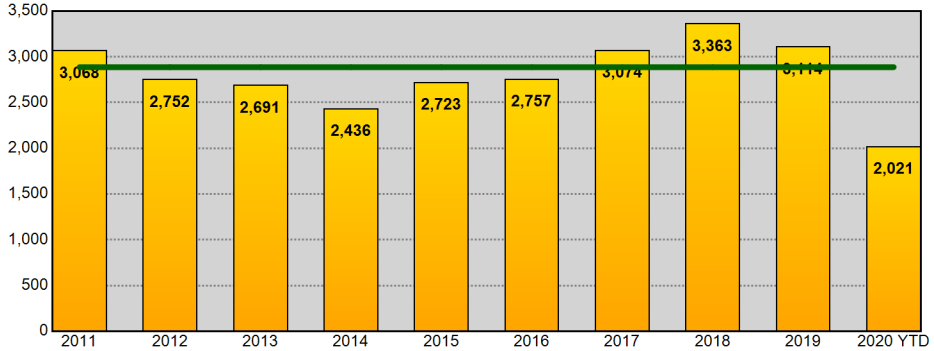

Year End Total Property Part 1 Incidents - Prior 9 Year Annual Avg: 2,886

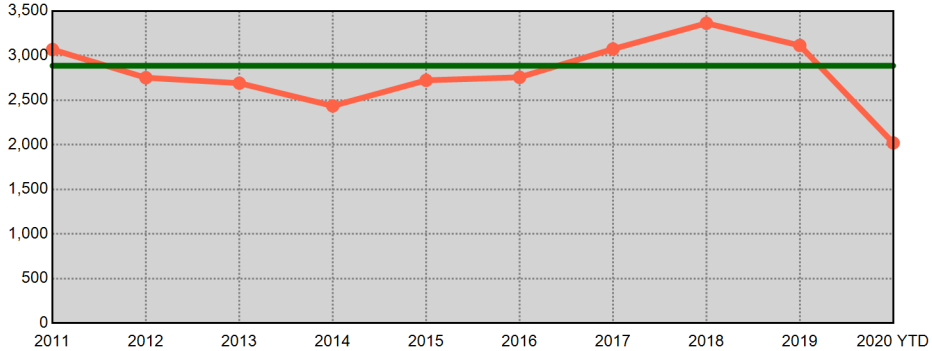

Information summarized for CompStat week ending 09/05/2020. Current year statistics are summarized for 2020 YTD. The horizontal line on each chart represents the average of the prior 9 year end offense totals.

Sourced from MNPD ARMS on 9/8/2020 6:29:17 AM. The figures above were sourced from incident reports using Uniform Crime Reporting definitions and reporting guidelines, based on the date when the crime was reported. This report is intended to be a management and planning tool and does not reflect the official UCR counts for the department. Incidents where a location is unknown or unspecified are included in the countywide totals.

Madison Precinct UCR Incidents - Annual Comparisons

Aggregated by precinct (incident location). Based on date when each incident was reported.

METROPOLITAN POLICE DEPARTMENT
of Nashville and Davidson County

Year End Total Part 1 Incidents - Prior 9 Year Annual Avg: 3,740

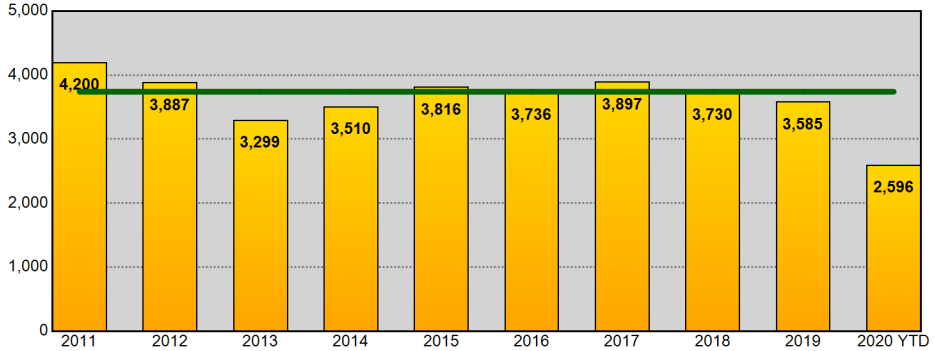

Year End Total Part 1 Incidents - Prior 9 Year Annual Avg: 3,740

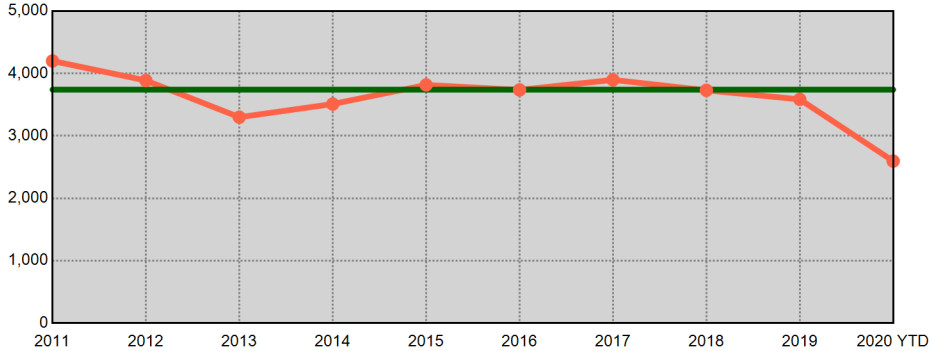

Year End Total Violent Part 1 Incidents - Prior 9 Year Annual Avg: 812

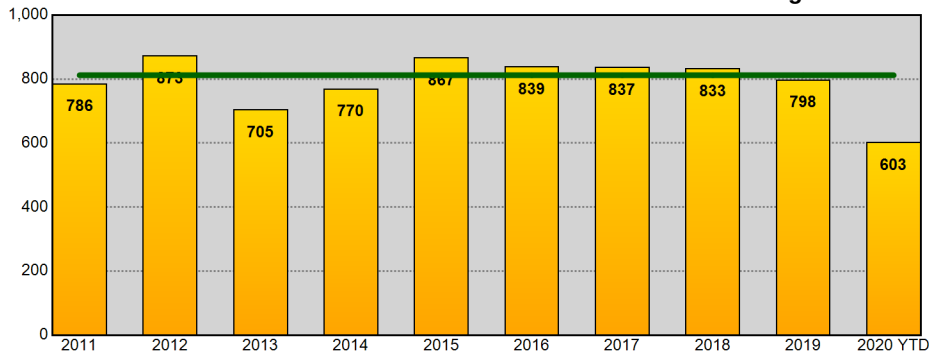

Year End Total Violent Part 1 Incidents - Prior 9 Year Annual Avg: 812

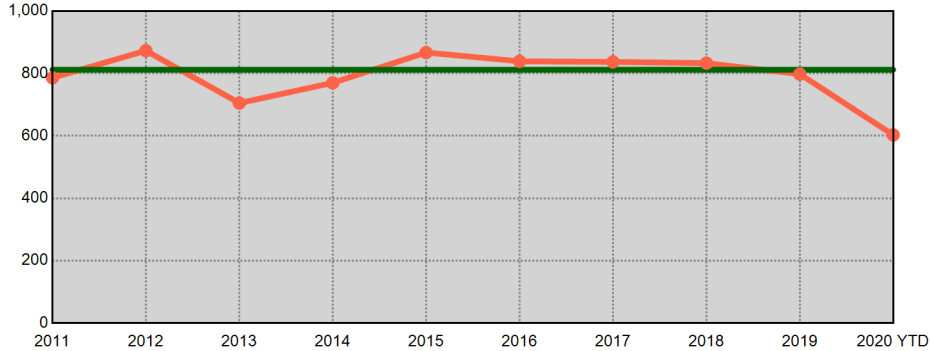

Year End Total Property Part 1 Incidents - Prior 9 Year Annual Avg: 2,928

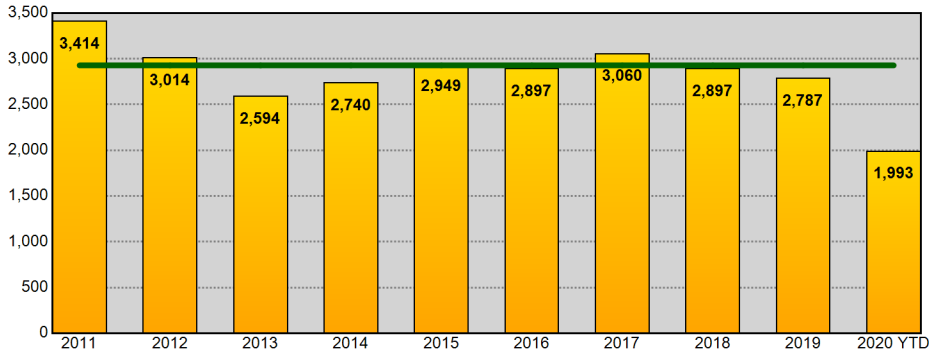

Year End Total Property Part 1 Incidents - Prior 9 Year Annual Avg: 2,928

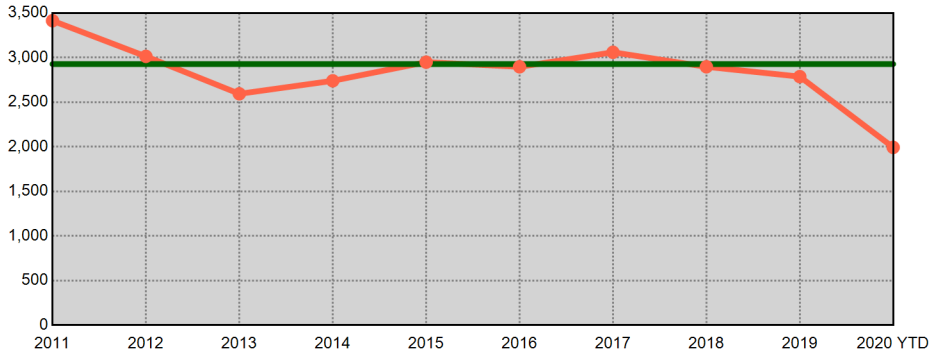

Information summarized for CompStat week ending 09/05/2020. Current year statistics are summarized for 2020 YTD. The horizontal line on each chart represents the average of the prior 9 year end offense totals.

Sourced from MNPD ARMS on 9/8/2020 6:29:17 AM. The figures above were sourced from incident reports using Uniform Crime Reporting definitions and reporting guidelines, based on the date when the crime was reported. This report is intended to be a management and planning tool and does not reflect the official UCR counts for the department. Incidents where a location is unknown or unspecified are included in the countywide totals.

Midtown Hills Precinct UCR Incidents - Annual Comparisons

METROPOLITAN POLICE DEPARTMENT
of Nashville and Davidson County

Aggregated by precinct (incident location). Based on date when each incident was reported.

Year End Total Part 1 Incidents - Prior 9 Year Annual Avg: 4,157

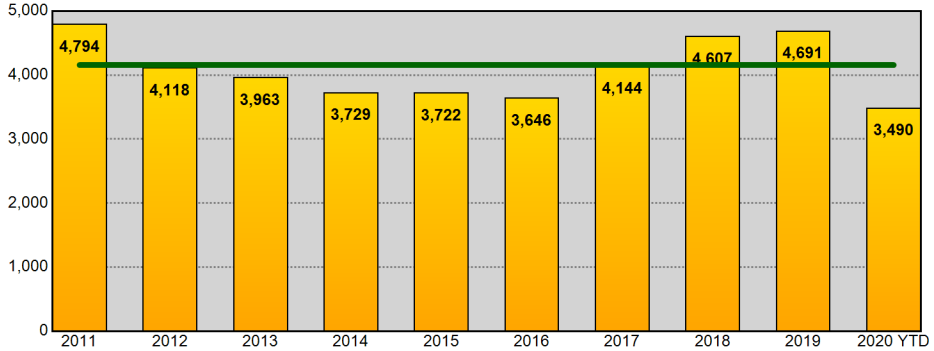

Year End Total Part 1 Incidents - Prior 9 Year Annual Avg: 4,157

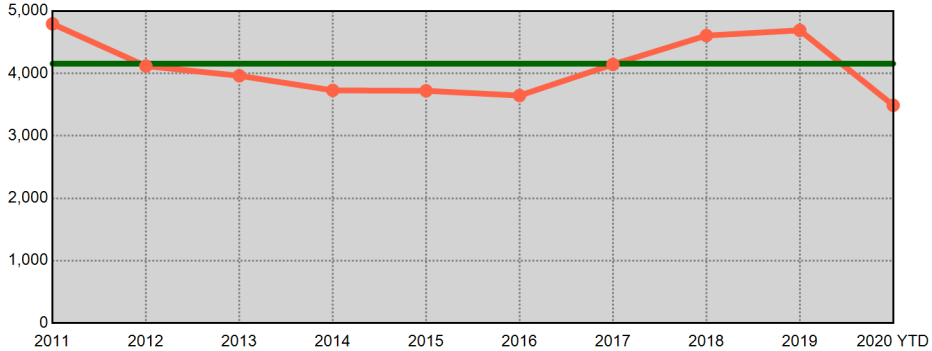

Year End Total Violent Part 1 Incidents - Prior 9 Year Annual Avg: 670

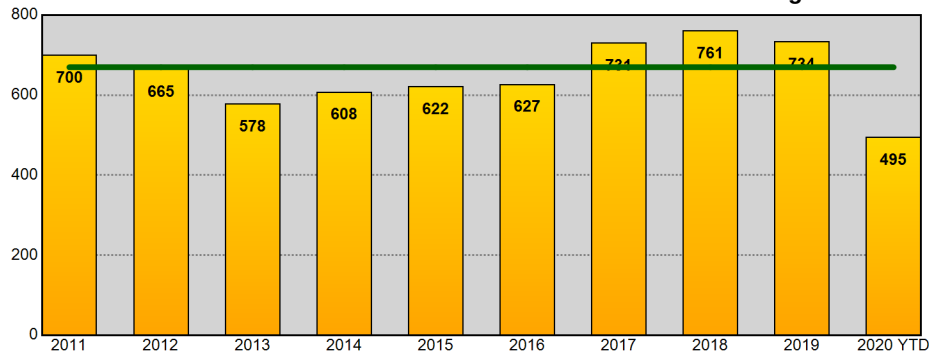

Year End Total Violent Part 1 Incidents - Prior 9 Year Annual Avg: 670

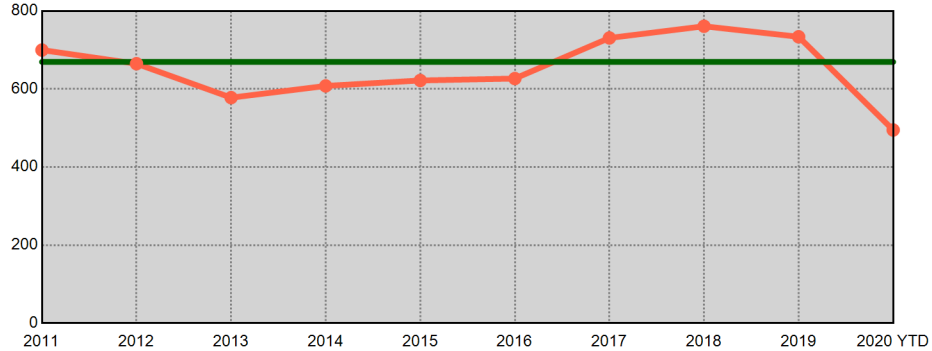

Year End Total Property Part 1 Incidents - Prior 9 Year Annual Avg: 3,488

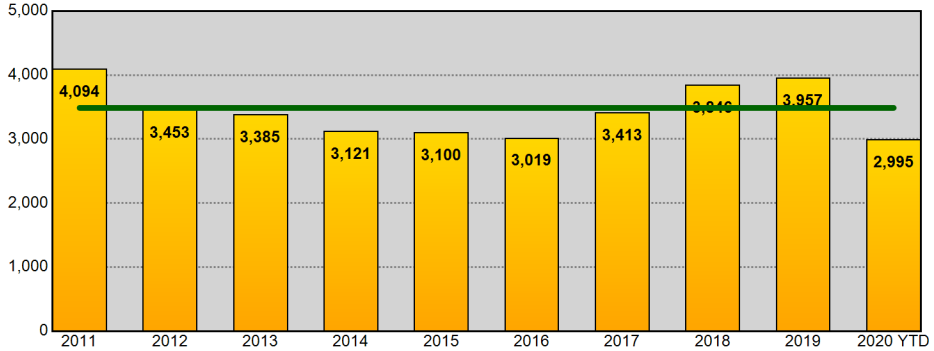

Year End Total Property Part 1 Incidents - Prior 9 Year Annual Avg: 3,488

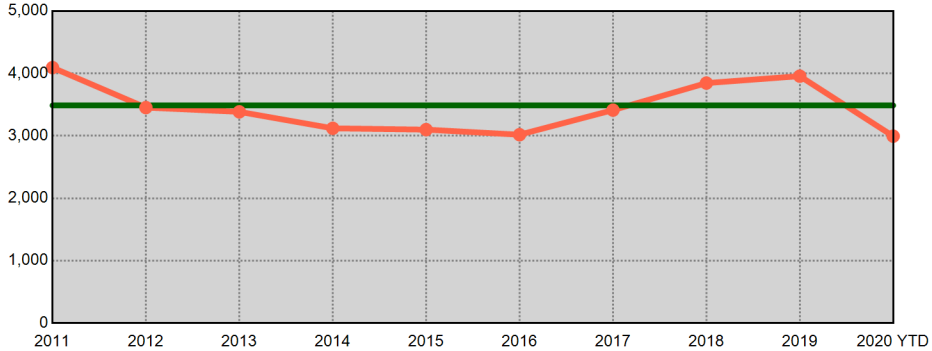

Information summarized for CompStat week ending 09/05/2020. Current year statistics are summarized for 2020 YTD. The horizontal line on each chart represents the average of the prior 9 year end offense totals.

Sourced from MNPD ARMS on 9/8/2020 6:29:18 AM. The figures above were sourced from incident reports using Uniform Crime Reporting definitions and reporting guidelines, based on the date when the crime was reported. This report is intended to be a management and planning tool and does not reflect the official UCR counts for the department. Incidents where a location is unknown or unspecified are included in the countywide totals.

County UCR Incidents - YTD Comparisons

METROPOLITAN POLICE DEPARTMENT
of Nashville and Davidson County

Aggregated by precinct (incident location). Based on date when each incident was reported.

	Homicide	Rape	Commercial Robbery	Street Robbery	Total Robbery	Aggravated Assault	Commercial Burglary	Residential Burglary	Total Burglary	Larceny	Auto Theft	Violent Offenses	Property Offenses	Part I Offenses
2019 YTD	48	360	166	1,147	1,313	3,349	716	1,658	2,374	14,654	1,915	5,070	18,943	24,013
2020 YTD	66	330	158	984	1,142	3,942	874	1,508	2,382	14,799	2,087	5,480	19,268	24,748
% Change	37.5%	-8.3%	-4.8%	-14.2%	-13.0%	17.7%	22.1%	-9.0%	0.3%	1.0%	9.0%	8.1%	1.7%	3.1%
2018 YTD	60	389	152	1,185	1,337	3,471	712	1,763	2,475	14,103	2,012	5,257	18,590	23,847
2020 YTD	66	330	158	984	1,142	3,942	874	1,508	2,382	14,799	2,087	5,480	19,268	24,748
% Change	10.0%	-15.2%	3.9%	-17.0%	-14.6%	13.6%	22.8%	-14.5%	-3.8%	4.9%	3.7%	4.2%	3.6%	3.8%
2017 YTD	74	377	217	1,214	1,431	3,640	851	2,016	2,867	12,829	1,784	5,522	17,480	23,002
2020 YTD	66	330	158	984	1,142	3,942	874	1,508	2,382	14,799	2,087	5,480	19,268	24,748
% Change	-10.8%	-12.5%	-27.2%	-18.9%	-20.2%	8.3%	2.7%	-25.2%	-16.9%	15.4%	17.0%	-0.8%	10.2%	7.6%
2016 YTD	49	389	189	1,077	1,266	3,391	565	2,552	3,117	12,710	991	5,095	16,818	21,913
2020 YTD	66	330	158	984	1,142	3,942	874	1,508	2,382	14,799	2,087	5,480	19,268	24,748
% Change	34.7%	-15.2%	-16.4%	-8.6%	-9.8%	16.2%	54.7%	-40.9%	-23.6%	16.4%	110.6%	7.6%	14.6%	12.9%
2015 YTD	48	421	166	1,082	1,248	3,443	573	2,741	3,314	12,392	962	5,160	16,668	21,828
2020 YTD	66	330	158	984	1,142	3,942	874	1,508	2,382	14,799	2,087	5,480	19,268	24,748
% Change	37.5%	-21.6%	-4.8%	-9.1%	-8.5%	14.5%	52.5%	-45.0%	-28.1%	19.4%	116.9%	6.2%	15.6%	13.4%
2014 YTD	27	411	109	857	966	3,714	606	2,704	3,310	12,063	710	5,118	16,083	21,201
2020 YTD	66	330	158	984	1,142	3,942	874	1,508	2,382	14,799	2,087	5,480	19,268	24,748
% Change	144.4%	-19.7%	45.0%	14.8%	18.2%	6.1%	44.2%	-44.2%	-28.0%	22.7%	193.9%	7.1%	19.8%	16.7%
2013 YTD	31	362	157	1,001	1,158	3,466	599	3,286	3,885	12,841	848	5,017	17,574	22,591
2020 YTD	66	330	158	984	1,142	3,942	874	1,508	2,382	14,799	2,087	5,480	19,268	24,748
% Change	112.9%	-8.8%	0.6%	-1.7%	-1.4%	13.7%	45.9%	-54.1%	-38.7%	15.2%	146.1%	9.2%	9.6%	9.5%
2012 YTD	43	391	151	1,016	1,167	3,769	688	3,197	3,885	13,119	950	5,370	17,954	23,324
2020 YTD	66	330	158	984	1,142	3,942	874	1,508	2,382	14,799	2,087	5,480	19,268	24,748
% Change	53.5%	-15.6%	4.6%	-3.1%	-2.1%	4.6%	27.0%	-52.8%	-38.7%	12.8%	119.7%	2.0%	7.3%	6.1%
8 YTD Avg	48	388	163	1,072	1,236	3,530	664	2,490	3,153	13,089	1,272	5,201	17,514	22,715
2020 YTD	66	330	158	984	1,142	3,942	874	1,508	2,382	14,799	2,087	5,480	19,268	24,748
% Change	37.5%	-14.9%	-3.1%	-8.2%	-7.6%	11.7%	31.6%	-39.4%	-24.5%	13.1%	64.1%	5.4%	10.0%	9.0%
5 YTD Avg	56	387	178	1,141	1,319	3,459	683	2,146	2,829	13,338	1,533	5,221	17,700	22,921
2020 YTD	66	330	158	984	1,142	3,942	874	1,508	2,382	14,799	2,087	5,480	19,268	24,748
% Change	17.9%	-14.7%	-11.2%	-13.8%	-13.4%	14.0%	28.0%	-29.7%	-15.8%	11.0%	36.1%	5.0%	8.9%	8.0%

Information summarized for CompStat week ending 09/05/2020.

'8 YTD Avg' refers to the computed 2012 - 2019 YTD average.
'5 YTD Avg' refers to the computed 2015 - 2019 YTD average.

Sourced from MNPD ARMS on 9/8/2020 6:29:19 AM. The figures above were sourced from incident reports using Uniform Crime Reporting definitions and reporting guidelines, based on the date when the crime was reported. This report is intended to be a management and planning tool and does not reflect the official UCR counts for the department. Incidents where a location is unknown or unspecified are included in the countywide totals. 'Unknown' refers to records in which the address is listed as 'Unknown' on the incident report. 'Not Validated' refers to records that were entered in with an invalid addresses.

West Precinct UCR Incidents - YTD Comparisons

METROPOLITAN POLICE DEPARTMENT
of Nashville and Davidson County

Aggregated by precinct (incident location). Based on date when each incident was reported.

	Homicide	Rape	Commercial Robbery	Street Robbery	Total Robbery	Aggravated Assault	Commercial Burglary	Residential Burglary	Total Burglary	Larceny	Auto Theft	Violent Offenses	Property Offenses	Part I Offenses
2019 YTD	2	25	14	49	63	203	80	173	253	1,803	220	293	2,276	2,569
2020 YTD	2	22	13	36	49	228	77	127	204	1,643	177	301	2,024	2,325
% Change	0.0%	-12.0%	-7.1%	-26.5%	-22.2%	12.3%	-3.8%	-26.6%	-19.4%	-8.9%	-19.5%	2.7%	-11.1%	-9.5%
2018 YTD	4	17	17	58	75	182	85	230	315	1,827	177	278	2,319	2,597
2020 YTD	2	22	13	36	49	228	77	127	204	1,643	177	301	2,024	2,325
% Change	-50.0%	29.4%	-23.5%	-37.9%	-34.7%	25.3%	-9.4%	-44.8%	-35.2%	-10.1%	0.0%	8.3%	-12.7%	-10.5%
2017 YTD	5	28	10	54	64	221	85	205	290	1,745	161	318	2,196	2,514
2020 YTD	2	22	13	36	49	228	77	127	204	1,643	177	301	2,024	2,325
% Change	-60.0%	-21.4%	30.0%	-33.3%	-23.4%	3.2%	-9.4%	-38.0%	-29.7%	-5.8%	9.9%	-5.3%	-7.8%	-7.5%
2016 YTD	5	22	14	46	60	220	72	263	335	1,702	94	307	2,131	2,438
2020 YTD	2	22	13	36	49	228	77	127	204	1,643	177	301	2,024	2,325
% Change	-60.0%	0.0%	-7.1%	-21.7%	-18.3%	3.6%	6.9%	-51.7%	-39.1%	-3.5%	88.3%	-2.0%	-5.0%	-4.6%
2015 YTD	0	24	20	55	75	196	60	251	311	1,673	87	295	2,071	2,366
2020 YTD	2	22	13	36	49	228	77	127	204	1,643	177	301	2,024	2,325
% Change	-	-8.3%	-35.0%	-34.5%	-34.7%	16.3%	28.3%	-49.4%	-34.4%	-1.8%	103.4%	2.0%	-2.3%	-1.7%
2014 YTD	2	44	11	41	52	244	61	265	326	1,684	77	342	2,087	2,429
2020 YTD	2	22	13	36	49	228	77	127	204	1,643	177	301	2,024	2,325
% Change	0.0%	-50.0%	18.2%	-12.2%	-5.8%	-6.6%	26.2%	-52.1%	-37.4%	-2.4%	129.9%	-12.0%	-3.0%	-4.3%
2013 YTD	2	40	21	47	68	242	86	349	435	2,024	82	352	2,541	2,893
2020 YTD	2	22	13	36	49	228	77	127	204	1,643	177	301	2,024	2,325
% Change	0.0%	-45.0%	-38.1%	-23.4%	-27.9%	-5.8%	-10.5%	-63.6%	-53.1%	-18.8%	115.9%	-14.5%	-20.3%	-19.6%
2012 YTD	7	24	20	44	64	229	71	368	439	1,825	101	324	2,365	2,689
2020 YTD	2	22	13	36	49	228	77	127	204	1,643	177	301	2,024	2,325
% Change	-71.4%	-8.3%	-35.0%	-18.2%	-23.4%	-0.4%	8.5%	-65.5%	-53.5%	-10.0%	75.2%	-7.1%	-14.4%	-13.5%
8 YTD Avg	3	28	16	49	65	217	75	263	338	1,785	125	314	2,248	2,562
2020 YTD	2	22	13	36	49	228	77	127	204	1,643	177	301	2,024	2,325
% Change	-33.3%	-21.4%	-18.8%	-26.5%	-24.6%	5.1%	2.7%	-51.7%	-39.6%	-8.0%	41.6%	-4.1%	-10.0%	-9.3%
5 YTD Avg	3	23	15	52	67	204	76	224	301	1,750	148	298	2,199	2,497
2020 YTD	2	22	13	36	49	228	77	127	204	1,643	177	301	2,024	2,325
% Change	-33.3%	-4.3%	-13.3%	-30.8%	-26.9%	11.8%	1.3%	-43.3%	-32.2%	-6.1%	19.6%	1.0%	-8.0%	-6.9%

Information summarized for CompStat week ending 09/05/2020.

'8 YTD Avg' refers to the computed 2012 - 2019 YTD average.
'5 YTD Avg' refers to the computed 2015 - 2019 YTD average.

Sourced from MNPD ARMS on 9/8/2020 6:29:19 AM. The figures above were sourced from incident reports using Uniform Crime Reporting definitions and reporting guidelines, based on the date when the crime was reported. This report is intended to be a management and planning tool and does not reflect the official UCR counts for the department. Incidents where a location is unknown or unspecified are included in the countywide totals. 'Unknown' refers to records in which the address is listed as 'Unknown' on the incident report. 'Not Validated' refers to records that were entered in with an invalid addresses.

East Precinct UCR Incidents - YTD Comparisons

METROPOLITAN POLICE DEPARTMENT
of Nashville and Davidson County

Aggregated by precinct (incident location). Based on date when each incident was reported.

	Homicide	Rape	Commercial Robbery	Street Robbery	Total Robbery	Aggravated Assault	Commercial Burglary	Residential Burglary	Total Burglary	Larceny	Auto Theft	Violent Offenses	Property Offenses	Part I Offenses
2019 YTD	6	33	6	101	107	391	51	183	234	1,457	195	537	1,886	2,423
2020 YTD	10	25	15	102	117	455	68	195	263	1,593	254	607	2,110	2,717
% Change	66.7%	-24.2%	150.0%	1.0%	9.3%	16.4%	33.3%	6.6%	12.4%	9.3%	30.3%	13.0%	11.9%	12.1%
2018 YTD	12	36	8	125	133	421	57	242	299	1,537	191	602	2,027	2,629
2020 YTD	10	25	15	102	117	455	68	195	263	1,593	254	607	2,110	2,717
% Change	-16.7%	-30.6%	87.5%	-18.4%	-12.0%	8.1%	19.3%	-19.4%	-12.0%	3.6%	33.0%	0.8%	4.1%	3.3%
2017 YTD	15	43	30	123	153	521	97	274	371	1,253	207	732	1,831	2,563
2020 YTD	10	25	15	102	117	455	68	195	263	1,593	254	607	2,110	2,717
% Change	-33.3%	-41.9%	-50.0%	-17.1%	-23.5%	-12.7%	-29.9%	-28.8%	-29.1%	27.1%	22.7%	-17.1%	15.2%	6.0%
2016 YTD	5	43	16	126	142	456	54	298	352	1,299	135	646	1,786	2,432
2020 YTD	10	25	15	102	117	455	68	195	263	1,593	254	607	2,110	2,717
% Change	100.0%	-41.9%	-6.3%	-19.0%	-17.6%	-0.2%	25.9%	-34.6%	-25.3%	22.6%	88.1%	-6.0%	18.1%	11.7%
2015 YTD	9	52	29	141	170	520	53	375	428	1,294	125	751	1,847	2,598
2020 YTD	10	25	15	102	117	455	68	195	263	1,593	254	607	2,110	2,717
% Change	11.1%	-51.9%	-48.3%	-27.7%	-31.2%	-12.5%	28.3%	-48.0%	-38.6%	23.1%	103.2%	-19.2%	14.2%	4.6%
2014 YTD	2	51	10	126	136	604	60	312	372	1,096	82	793	1,550	2,343
2020 YTD	10	25	15	102	117	455	68	195	263	1,593	254	607	2,110	2,717
% Change	400.0%	-51.0%	50.0%	-19.0%	-14.0%	-24.7%	13.3%	-37.5%	-29.3%	45.3%	209.8%	-23.5%	36.1%	16.0%
2013 YTD	6	52	15	177	192	581	28	473	501	1,251	97	831	1,849	2,680
2020 YTD	10	25	15	102	117	455	68	195	263	1,593	254	607	2,110	2,717
% Change	66.7%	-51.9%	0.0%	-42.4%	-39.1%	-21.7%	142.9%	-58.8%	-47.5%	27.3%	161.9%	-27.0%	14.1%	1.4%
2012 YTD	5	52	20	182	202	689	80	495	575	1,440	105	948	2,120	3,068
2020 YTD	10	25	15	102	117	455	68	195	263	1,593	254	607	2,110	2,717
% Change	100.0%	-51.9%	-25.0%	-44.0%	-42.1%	-34.0%	-15.0%	-60.6%	-54.3%	10.6%	141.9%	-36.0%	-0.5%	-11.4%
8 YTD Avg	8	45	17	138	154	523	60	332	392	1,328	142	730	1,862	2,592
2020 YTD	10	25	15	102	117	455	68	195	263	1,593	254	607	2,110	2,717
% Change	25.0%	-44.4%	-11.8%	-26.1%	-24.0%	-13.0%	13.3%	-41.3%	-32.9%	20.0%	78.9%	-16.8%	13.3%	4.8%
5 YTD Avg	9	41	18	123	141	462	62	274	337	1,368	171	654	1,875	2,529
2020 YTD	10	25	15	102	117	455	68	195	263	1,593	254	607	2,110	2,717
% Change	11.1%	-39.0%	-16.7%	-17.1%	-17.0%	-1.5%	9.7%	-28.8%	-22.0%	16.4%	48.5%	-7.2%	12.5%	7.4%

Information summarized for CompStat week ending 09/05/2020.

'8 YTD Avg' refers to the computed 2012 - 2019 YTD average.
'5 YTD Avg' refers to the computed 2015 - 2019 YTD average.

Sourced from MNPD ARMS on 9/8/2020 6:29:19 AM. The figures above were sourced from incident reports using Uniform Crime Reporting definitions and reporting guidelines, based on the date when the crime was reported. This report is intended to be a management and planning tool and does not reflect the official UCR counts for the department. Incidents where a location is unknown or unspecified are included in the countywide totals. 'Unknown' refers to records in which the address is listed as 'Unknown' on the incident report. 'Not Validated' refers to records that were entered in with an invalid addresses.

South Precinct UCR Incidents - YTD Comparisons

METROPOLITAN POLICE DEPARTMENT
of Nashville and Davidson County

Aggregated by precinct (incident location). Based on date when each incident was reported.

	Homicide	Rape	Commercial Robbery	Street Robbery	Total Robbery	Aggravated Assault	Commercial Burglary	Residential Burglary	Total Burglary	Larceny	Auto Theft	Violent Offenses	Property Offenses	Part I Offenses
2019 YTD	8	67	48	315	363	666	163	357	520	2,418	383	1,104	3,321	4,425
2020 YTD	13	76	50	243	293	758	218	275	493	2,802	464	1,140	3,759	4,899
% Change	62.5%	13.4%	4.2%	-22.9%	-19.3%	13.8%	33.7%	-23.0%	-5.2%	15.9%	21.1%	3.3%	13.2%	10.7%
2018 YTD	14	73	28	310	338	692	146	326	472	2,240	405	1,117	3,117	4,234
2020 YTD	13	76	50	243	293	758	218	275	493	2,802	464	1,140	3,759	4,899
% Change	-7.1%	4.1%	78.6%	-21.6%	-13.3%	9.5%	49.3%	-15.6%	4.4%	25.1%	14.6%	2.1%	20.6%	15.7%
2017 YTD	10	56	36	293	329	658	154	436	590	2,057	395	1,053	3,042	4,095
2020 YTD	13	76	50	243	293	758	218	275	493	2,802	464	1,140	3,759	4,899
% Change	30.0%	35.7%	38.9%	-17.1%	-10.9%	15.2%	41.6%	-36.9%	-16.4%	36.2%	17.5%	8.3%	23.6%	19.6%
2016 YTD	13	70	40	290	330	653	97	669	766	2,215	224	1,066	3,205	4,271
2020 YTD	13	76	50	243	293	758	218	275	493	2,802	464	1,140	3,759	4,899
% Change	0.0%	8.6%	25.0%	-16.2%	-11.2%	16.1%	124.7%	-58.9%	-35.6%	26.5%	107.1%	6.9%	17.3%	14.7%
2015 YTD	11	81	29	259	288	628	118	711	829	2,137	167	1,008	3,133	4,141
2020 YTD	13	76	50	243	293	758	218	275	493	2,802	464	1,140	3,759	4,899
% Change	18.2%	-6.2%	72.4%	-6.2%	1.7%	20.7%	84.7%	-61.3%	-40.5%	31.1%	177.8%	13.1%	20.0%	18.3%
2014 YTD	4	73	32	188	220	687	113	561	674	2,162	131	984	2,967	3,951
2020 YTD	13	76	50	243	293	758	218	275	493	2,802	464	1,140	3,759	4,899
% Change	225.0%	4.1%	56.3%	29.3%	33.2%	10.3%	92.9%	-51.0%	-26.9%	29.6%	254.2%	15.9%	26.7%	24.0%
2013 YTD	6	61	18	233	251	669	154	678	832	2,121	178	987	3,131	4,118
2020 YTD	13	76	50	243	293	758	218	275	493	2,802	464	1,140	3,759	4,899
% Change	116.7%	24.6%	177.8%	4.3%	16.7%	13.3%	41.6%	-59.4%	-40.7%	32.1%	160.7%	15.5%	20.1%	19.0%
2012 YTD	4	71	28	208	236	663	136	551	687	2,109	224	974	3,020	3,994
2020 YTD	13	76	50	243	293	758	218	275	493	2,802	464	1,140	3,759	4,899
% Change	225.0%	7.0%	78.6%	16.8%	24.2%	14.3%	60.3%	-50.1%	-28.2%	32.9%	107.1%	17.0%	24.5%	22.7%
8 YTD Avg	9	69	32	262	294	665	135	536	671	2,182	263	1,037	3,117	4,154
2020 YTD	13	76	50	243	293	758	218	275	493	2,802	464	1,140	3,759	4,899
% Change	44.4%	10.1%	56.3%	-7.3%	-0.3%	14.0%	61.5%	-48.7%	-26.5%	28.4%	76.4%	9.9%	20.6%	17.9%
5 YTD Avg	11	69	36	293	330	659	136	500	635	2,213	315	1,070	3,164	4,233
2020 YTD	13	76	50	243	293	758	218	275	493	2,802	464	1,140	3,759	4,899
% Change	18.2%	10.1%	38.9%	-17.1%	-11.2%	15.0%	60.3%	-45.0%	-22.4%	26.6%	47.3%	6.5%	18.8%	15.7%

Information summarized for CompStat week ending 09/05/2020.

'8 YTD Avg' refers to the computed 2012 - 2019 YTD average.
'5 YTD Avg' refers to the computed 2015 - 2019 YTD average.

Sourced from MNPD ARMS on 9/8/2020 6:29:19 AM. The figures above were sourced from incident reports using Uniform Crime Reporting definitions and reporting guidelines, based on the date when the crime was reported. This report is intended to be a management and planning tool and does not reflect the official UCR counts for the department. Incidents where a location is unknown or unspecified are included in the countywide totals. 'Unknown' refers to records in which the address is listed as 'Unknown' on the incident report. 'Not Validated' refers to records that were entered in with an invalid addresses.

Central Precinct UCR Incidents - YTD Comparisons

METROPOLITAN POLICE DEPARTMENT
of Nashville and Davidson County

Aggregated by precinct (incident location). Based on date when each incident was reported.

	Homicide	Rape	Commercial Robbery	Street Robbery	Total Robbery	Aggravated Assault	Commercial Burglary	Residential Burglary	Total Burglary	Larceny	Auto Theft	Violent Offenses	Property Offenses	Part I Offenses
2019 YTD	3	31	2	70	72	191	47	23	70	1,312	75	297	1,457	1,754
2020 YTD	1	19	1	80	81	179	64	15	79	795	59	280	933	1,213
% Change	-66.7%	-38.7%	-50.0%	14.3%	12.5%	-6.3%	36.2%	-34.8%	12.9%	-39.4%	-21.3%	-5.7%	-36.0%	-30.8%
2018 YTD	0	21	3	68	71	156	35	13	48	931	93	248	1,072	1,320
2020 YTD	1	19	1	80	81	179	64	15	79	795	59	280	933	1,213
% Change	-	-9.5%	-66.7%	17.6%	14.1%	14.7%	82.9%	15.4%	64.6%	-14.6%	-36.6%	12.9%	-13.0%	-8.1%
2017 YTD	1	29	3	91	94	191	40	12	52	776	85	315	913	1,228
2020 YTD	1	19	1	80	81	179	64	15	79	795	59	280	933	1,213
% Change	0.0%	-34.5%	-66.7%	-12.1%	-13.8%	-6.3%	60.0%	25.0%	51.9%	2.4%	-30.6%	-11.1%	2.2%	-1.2%
2016 YTD	1	38	1	76	77	131	18	12	30	676	43	247	749	996
2020 YTD	1	19	1	80	81	179	64	15	79	795	59	280	933	1,213
% Change	0.0%	-50.0%	0.0%	5.3%	5.2%	36.6%	255.6%	25.0%	163.3%	17.6%	37.2%	13.4%	24.6%	21.8%
2015 YTD	0	47	0	62	62	134	38	11	49	619	29	243	697	940
2020 YTD	1	19	1	80	81	179	64	15	79	795	59	280	933	1,213
% Change	-	-59.6%	-	29.0%	30.6%	33.6%	68.4%	36.4%	61.2%	28.4%	103.4%	15.2%	33.9%	29.0%
2014 YTD	0	38	1	49	50	140	22	18	40	641	27	228	708	936
2020 YTD	1	19	1	80	81	179	64	15	79	795	59	280	933	1,213
% Change	-	-50.0%	0.0%	63.3%	62.0%	27.9%	190.9%	-16.7%	97.5%	24.0%	118.5%	22.8%	31.8%	29.6%
2013 YTD	0	28	1	43	44	132	37	15	52	665	25	204	742	946
2020 YTD	1	19	1	80	81	179	64	15	79	795	59	280	933	1,213
% Change	-	-32.1%	0.0%	86.0%	84.1%	35.6%	73.0%	0.0%	51.9%	19.5%	136.0%	37.3%	25.7%	28.2%
2012 YTD	0	42	1	64	65	144	33	18	51	819	46	251	916	1,167
2020 YTD	1	19	1	80	81	179	64	15	79	795	59	280	933	1,213
% Change	-	-54.8%	0.0%	25.0%	24.6%	24.3%	93.9%	-16.7%	54.9%	-2.9%	28.3%	11.6%	1.9%	3.9%
8 YTD Avg	1	34	2	65	67	152	34	15	49	805	53	254	907	1,161
2020 YTD	1	19	1	80	81	179	64	15	79	795	59	280	933	1,213
% Change	0.0%	-44.1%	-50.0%	23.1%	20.9%	17.8%	88.2%	0.0%	61.2%	-1.2%	11.3%	10.2%	2.9%	4.5%
5 YTD Avg	1	33	2	73	75	161	36	14	50	863	65	270	978	1,248
2020 YTD	1	19	1	80	81	179	64	15	79	795	59	280	933	1,213
% Change	0.0%	-42.4%	-50.0%	9.6%	8.0%	11.2%	77.8%	7.1%	58.0%	-7.9%	-9.2%	3.7%	-4.6%	-2.8%

Information summarized for CompStat week ending 09/05/2020.

'8 YTD Avg' refers to the computed 2012 - 2019 YTD average.
'5 YTD Avg' refers to the computed 2015 - 2019 YTD average.

Sourced from MNPD ARMS on 9/8/2020 6:29:19 AM. The figures above were sourced from incident reports using Uniform Crime Reporting definitions and reporting guidelines, based on the date when the crime was reported. This report is intended to be a management and planning tool and does not reflect the official UCR counts for the department. Incidents where a location is unknown or unspecified are included in the countywide totals. 'Unknown' refers to records in which the address is listed as 'Unknown' on the incident report. 'Not Validated' refers to records that were entered in with an invalid addresses.

Hermitage Precinct UCR Incidents - YTD Comparisons

METROPOLITAN POLICE DEPARTMENT
of Nashville and Davidson County

Aggregated by precinct (incident location). Based on date when each incident was reported.

	Homicide	Rape	Commercial Robbery	Street Robbery	Total Robbery	Aggravated Assault	Commercial Burglary	Residential Burglary	Total Burglary	Larceny	Auto Theft	Violent Offenses	Property Offenses	Part I Offenses
2019 YTD	8	79	44	209	253	528	99	264	363	2,731	341	868	3,435	4,303
2020 YTD	13	69	32	176	208	784	130	243	373	2,634	405	1,074	3,412	4,486
% Change	62.5%	-12.7%	-27.3%	-15.8%	-17.8%	48.5%	31.3%	-8.0%	2.8%	-3.6%	18.8%	23.7%	-0.7%	4.3%
2018 YTD	5	98	36	234	270	562	117	330	447	2,448	386	935	3,281	4,216
2020 YTD	13	69	32	176	208	784	130	243	373	2,634	405	1,074	3,412	4,486
% Change	160.0%	-29.6%	-11.1%	-24.8%	-23.0%	39.5%	11.1%	-26.4%	-16.6%	7.6%	4.9%	14.9%	4.0%	6.4%
2017 YTD	15	96	54	230	284	642	122	355	477	2,281	343	1,037	3,101	4,138
2020 YTD	13	69	32	176	208	784	130	243	373	2,634	405	1,074	3,412	4,486
% Change	-13.3%	-28.1%	-40.7%	-23.5%	-26.8%	22.1%	6.6%	-31.5%	-21.8%	15.5%	18.1%	3.6%	10.0%	8.4%
2016 YTD	10	69	50	181	231	617	104	406	510	2,470	169	927	3,149	4,076
2020 YTD	13	69	32	176	208	784	130	243	373	2,634	405	1,074	3,412	4,486
% Change	30.0%	0.0%	-36.0%	-2.8%	-10.0%	27.1%	25.0%	-40.1%	-26.9%	6.6%	139.6%	15.9%	8.4%	10.1%
2015 YTD	6	79	28	189	217	551	87	434	521	2,405	161	853	3,087	3,940
2020 YTD	13	69	32	176	208	784	130	243	373	2,634	405	1,074	3,412	4,486
% Change	116.7%	-12.7%	14.3%	-6.9%	-4.1%	42.3%	49.4%	-44.0%	-28.4%	9.5%	151.6%	25.9%	10.5%	13.9%
2014 YTD	4	53	23	175	198	629	120	509	629	2,375	114	884	3,118	4,002
2020 YTD	13	69	32	176	208	784	130	243	373	2,634	405	1,074	3,412	4,486
% Change	225.0%	30.2%	39.1%	0.6%	5.1%	24.6%	8.3%	-52.3%	-40.7%	10.9%	255.3%	21.5%	9.4%	12.1%
2013 YTD	4	58	42	169	211	580	72	539	611	2,523	169	853	3,303	4,156
2020 YTD	13	69	32	176	208	784	130	243	373	2,634	405	1,074	3,412	4,486
% Change	225.0%	19.0%	-23.8%	4.1%	-1.4%	35.2%	80.6%	-54.9%	-39.0%	4.4%	139.6%	25.9%	3.3%	7.9%
2012 YTD	11	67	23	147	170	701	126	504	630	2,485	153	949	3,268	4,217
2020 YTD	13	69	32	176	208	784	130	243	373	2,634	405	1,074	3,412	4,486
% Change	18.2%	3.0%	39.1%	19.7%	22.4%	11.8%	3.2%	-51.8%	-40.8%	6.0%	164.7%	13.2%	4.4%	6.4%
8 YTD Avg	8	75	38	192	229	601	106	418	524	2,465	230	913	3,218	4,131
2020 YTD	13	69	32	176	208	784	130	243	373	2,634	405	1,074	3,412	4,486
% Change	62.5%	-8.0%	-15.8%	-8.3%	-9.2%	30.4%	22.6%	-41.9%	-28.8%	6.9%	76.1%	17.6%	6.0%	8.6%
5 YTD Avg	9	84	42	209	251	580	106	358	464	2,467	280	924	3,211	4,135
2020 YTD	13	69	32	176	208	784	130	243	373	2,634	405	1,074	3,412	4,486
% Change	44.4%	-17.9%	-23.8%	-15.8%	-17.1%	35.2%	22.6%	-32.1%	-19.6%	6.8%	44.6%	16.2%	6.3%	8.5%

Information summarized for CompStat week ending 09/05/2020.

'8 YTD Avg' refers to the computed 2012 - 2019 YTD average.
'5 YTD Avg' refers to the computed 2015 - 2019 YTD average.

Sourced from MNPD ARMS on 9/8/2020 6:29:19 AM. The figures above were sourced from incident reports using Uniform Crime Reporting definitions and reporting guidelines, based on the date when the crime was reported. This report is intended to be a management and planning tool and does not reflect the official UCR counts for the department. Incidents where a location is unknown or unspecified are included in the countywide totals. 'Unknown' refers to records in which the address is listed as 'Unknown' on the incident report. 'Not Validated' refers to records that were entered in with an invalid addresses.

North Precinct UCR Incidents - YTD Comparisons

METROPOLITAN POLICE DEPARTMENT
of Nashville and Davidson County

Aggregated by precinct (incident location). Based on date when each incident was reported.

	Homicide	Rape	Commercial Robbery	Street Robbery	Total Robbery	Aggravated Assault	Commercial Burglary	Residential Burglary	Total Burglary	Larceny	Auto Theft	Violent Offenses	Property Offenses	Part I Offenses
2019 YTD	15	56	15	166	181	701	78	260	338	1,554	268	953	2,160	3,113
2020 YTD	19	46	14	148	162	749	73	260	333	1,426	262	976	2,021	2,997
% Change	26.7%	-17.9%	-6.7%	-10.8%	-10.5%	6.8%	-6.4%	0.0%	-1.5%	-8.2%	-2.2%	2.4%	-6.4%	-3.7%
2018 YTD	14	72	22	173	195	734	77	211	288	1,614	338	1,015	2,240	3,255
2020 YTD	19	46	14	148	162	749	73	260	333	1,426	262	976	2,021	2,997
% Change	35.7%	-36.1%	-36.4%	-14.5%	-16.9%	2.0%	-5.2%	23.2%	15.6%	-11.6%	-22.5%	-3.8%	-9.8%	-7.9%
2017 YTD	14	46	43	198	241	700	109	328	437	1,381	237	1,001	2,055	3,056
2020 YTD	19	46	14	148	162	749	73	260	333	1,426	262	976	2,021	2,997
% Change	35.7%	0.0%	-67.4%	-25.3%	-32.8%	7.0%	-33.0%	-20.7%	-23.8%	3.3%	10.5%	-2.5%	-1.7%	-1.9%
2016 YTD	9	57	19	169	188	622	74	322	396	1,275	144	876	1,815	2,691
2020 YTD	19	46	14	148	162	749	73	260	333	1,426	262	976	2,021	2,997
% Change	111.1%	-19.3%	-26.3%	-12.4%	-13.8%	20.4%	-1.4%	-19.3%	-15.9%	11.8%	81.9%	11.4%	11.3%	11.4%
2015 YTD	17	61	15	196	211	716	72	339	411	1,185	162	1,005	1,758	2,763
2020 YTD	19	46	14	148	162	749	73	260	333	1,426	262	976	2,021	2,997
% Change	11.8%	-24.6%	-6.7%	-24.5%	-23.2%	4.6%	1.4%	-23.3%	-19.0%	20.3%	61.7%	-2.9%	15.0%	8.5%
2014 YTD	8	61	6	131	137	736	61	347	408	1,117	132	942	1,657	2,599
2020 YTD	19	46	14	148	162	749	73	260	333	1,426	262	976	2,021	2,997
% Change	137.5%	-24.6%	133.3%	13.0%	18.2%	1.8%	19.7%	-25.1%	-18.4%	27.7%	98.5%	3.6%	22.0%	15.3%
2013 YTD	9	42	19	162	181	599	67	515	582	1,245	114	831	1,941	2,772
2020 YTD	19	46	14	148	162	749	73	260	333	1,426	262	976	2,021	2,997
% Change	111.1%	9.5%	-26.3%	-8.6%	-10.5%	25.0%	9.0%	-49.5%	-42.8%	14.5%	129.8%	17.4%	4.1%	8.1%
2012 YTD	6	53	14	158	172	590	63	445	508	1,233	115	821	1,856	2,677
2020 YTD	19	46	14	148	162	749	73	260	333	1,426	262	976	2,021	2,997
% Change	216.7%	-13.2%	0.0%	-6.3%	-5.8%	26.9%	15.9%	-41.6%	-34.4%	15.7%	127.8%	18.9%	8.9%	12.0%
8 YTD Avg	12	56	19	169	188	675	75	346	421	1,326	189	931	1,935	2,866
2020 YTD	19	46	14	148	162	749	73	260	333	1,426	262	976	2,021	2,997
% Change	58.3%	-17.9%	-26.3%	-12.4%	-13.8%	11.0%	-2.7%	-24.9%	-20.9%	7.5%	38.6%	4.8%	4.4%	4.6%
5 YTD Avg	14	58	23	180	203	695	82	292	374	1,402	230	970	2,006	2,976
2020 YTD	19	46	14	148	162	749	73	260	333	1,426	262	976	2,021	2,997
% Change	35.7%	-20.7%	-39.1%	-17.8%	-20.2%	7.8%	-11.0%	-11.0%	-11.0%	1.7%	13.9%	0.6%	0.7%	0.7%

Information summarized for CompStat week ending 09/05/2020.

'8 YTD Avg' refers to the computed 2012 - 2019 YTD average.
'5 YTD Avg' refers to the computed 2015 - 2019 YTD average.

Sourced from MNPD ARMS on 9/8/2020 6:29:19 AM. The figures above were sourced from incident reports using Uniform Crime Reporting definitions and reporting guidelines, based on the date when the crime was reported. This report is intended to be a management and planning tool and does not reflect the official UCR counts for the department. Incidents where a location is unknown or unspecified are included in the countywide totals. 'Unknown' refers to records in which the address is listed as 'Unknown' on the incident report. 'Not Validated' refers to records that were entered in with an invalid addresses.

Madison Precinct UCR Incidents - YTD Comparisons

METROPOLITAN POLICE DEPARTMENT
of Nashville and Davidson County

Aggregated by precinct (incident location). Based on date when each incident was reported.

	Homicide	Rape	Commercial Robbery	Street Robbery	Total Robbery	Aggravated Assault	Commercial Burglary	Residential Burglary	Total Burglary	Larceny	Auto Theft	Violent Offenses	Property Offenses	Part I Offenses
2019 YTD	3	34	18	93	111	385	61	202	263	1,361	194	533	1,818	2,351
2020 YTD	6	31	12	93	105	461	69	205	274	1,522	197	603	1,993	2,596
% Change	100.0%	-8.8%	-33.3%	0.0%	-5.4%	19.7%	13.1%	1.5%	4.2%	11.8%	1.5%	13.1%	9.6%	10.4%
2018 YTD	6	31	20	94	114	453	56	169	225	1,602	191	604	2,018	2,622
2020 YTD	6	31	12	93	105	461	69	205	274	1,522	197	603	1,993	2,596
% Change	0.0%	0.0%	-40.0%	-1.1%	-7.9%	1.8%	23.2%	21.3%	21.8%	-5.0%	3.1%	-0.2%	-1.2%	-1.0%
2017 YTD	7	34	27	119	146	381	64	222	286	1,662	174	568	2,122	2,690
2020 YTD	6	31	12	93	105	461	69	205	274	1,522	197	603	1,993	2,596
% Change	-14.3%	-8.8%	-55.6%	-21.8%	-28.1%	21.0%	7.8%	-7.7%	-4.2%	-8.4%	13.2%	6.2%	-6.1%	-3.5%
2016 YTD	5	47	22	100	122	407	41	297	338	1,518	81	581	1,937	2,518
2020 YTD	6	31	12	93	105	461	69	205	274	1,522	197	603	1,993	2,596
% Change	20.0%	-34.0%	-45.5%	-7.0%	-13.9%	13.3%	68.3%	-31.0%	-18.9%	0.3%	143.2%	3.8%	2.9%	3.1%
2015 YTD	2	34	26	94	120	418	43	352	395	1,493	149	574	2,037	2,611
2020 YTD	6	31	12	93	105	461	69	205	274	1,522	197	603	1,993	2,596
% Change	200.0%	-8.8%	-53.8%	-1.1%	-12.5%	10.3%	60.5%	-41.8%	-30.6%	1.9%	32.2%	5.1%	-2.2%	-0.6%
2014 YTD	5	42	14	75	89	379	47	324	371	1,405	76	515	1,852	2,367
2020 YTD	6	31	12	93	105	461	69	205	274	1,522	197	603	1,993	2,596
% Change	20.0%	-26.2%	-14.3%	24.0%	18.0%	21.6%	46.8%	-36.7%	-26.1%	8.3%	159.2%	17.1%	7.6%	9.7%
2013 YTD	3	35	20	97	117	380	51	329	380	1,294	87	535	1,761	2,296
2020 YTD	6	31	12	93	105	461	69	205	274	1,522	197	603	1,993	2,596
% Change	100.0%	-11.4%	-40.0%	-4.1%	-10.3%	21.3%	35.3%	-37.7%	-27.9%	17.6%	126.4%	12.7%	13.2%	13.1%
2012 YTD	7	41	17	128	145	440	62	434	496	1,506	97	633	2,099	2,732
2020 YTD	6	31	12	93	105	461	69	205	274	1,522	197	603	1,993	2,596
% Change	-14.3%	-24.4%	-29.4%	-27.3%	-27.6%	4.8%	11.3%	-52.8%	-44.8%	1.1%	103.1%	-4.7%	-5.1%	-5.0%
8 YTD Avg	5	37	21	100	121	405	53	291	344	1,480	131	568	1,956	2,523
2020 YTD	6	31	12	93	105	461	69	205	274	1,522	197	603	1,993	2,596
% Change	20.0%	-16.2%	-42.9%	-7.0%	-13.2%	13.8%	30.2%	-29.6%	-20.3%	2.8%	50.4%	6.2%	1.9%	2.9%
5 YTD Avg	5	36	23	100	123	409	53	248	301	1,527	158	572	1,986	2,558
2020 YTD	6	31	12	93	105	461	69	205	274	1,522	197	603	1,993	2,596
% Change	20.0%	-13.9%	-47.8%	-7.0%	-14.6%	12.7%	30.2%	-17.3%	-9.0%	-0.3%	24.7%	5.4%	0.4%	1.5%

Information summarized for CompStat week ending 09/05/2020.

'8 YTD Avg' refers to the computed 2012 - 2019 YTD average.
'5 YTD Avg' refers to the computed 2015 - 2019 YTD average.

Sourced from MNPD ARMS on 9/8/2020 6:29:19 AM. The figures above were sourced from incident reports using Uniform Crime Reporting definitions and reporting guidelines, based on the date when the crime was reported. This report is intended to be a management and planning tool and does not reflect the official UCR counts for the department. Incidents where a location is unknown or unspecified are included in the countywide totals. 'Unknown' refers to records in which the address is listed as 'Unknown' on the incident report. 'Not Validated' refers to records that were entered in with an invalid addresses.

Midtown Hills Precinct UCR Incidents - YTD Comparisons

METROPOLITAN POLICE DEPARTMENT
of Nashville and Davidson County

Aggregated by precinct (incident location). Based on date when each incident was reported.

	Homicide	Rape	Commercial Robbery	Street Robbery	Total Robbery	Aggravated Assault	Commercial Burglary	Residential Burglary	Total Burglary	Larceny	Auto Theft	Violent Offenses	Property Offenses	Part I Offenses
2019 YTD	3	35	19	144	163	284	137	196	333	2,017	239	485	2,589	3,074
2020 YTD	2	41	21	106	127	325	174	188	362	2,366	267	495	2,995	3,490
% Change	-33.3%	17.1%	10.5%	-26.4%	-22.1%	14.4%	27.0%	-4.1%	8.7%	17.3%	11.7%	2.1%	15.7%	13.5%
2018 YTD	5	41	18	123	141	271	139	242	381	1,904	231	458	2,516	2,974
2020 YTD	2	41	21	106	127	325	174	188	362	2,366	267	495	2,995	3,490
% Change	-60.0%	0.0%	16.7%	-13.8%	-9.9%	19.9%	25.2%	-22.3%	-5.0%	24.3%	15.6%	8.1%	19.0%	17.4%
2017 YTD	7	45	14	106	120	326	180	184	364	1,674	182	498	2,220	2,718
2020 YTD	2	41	21	106	127	325	174	188	362	2,366	267	495	2,995	3,490
% Change	-71.4%	-8.9%	50.0%	0.0%	5.8%	-0.3%	-3.3%	2.2%	-0.5%	41.3%	46.7%	-0.6%	34.9%	28.4%
2016 YTD	1	43	27	89	116	284	105	285	390	1,555	101	444	2,046	2,490
2020 YTD	2	41	21	106	127	325	174	188	362	2,366	267	495	2,995	3,490
% Change	100.0%	-4.7%	-22.2%	19.1%	9.5%	14.4%	65.7%	-34.0%	-7.2%	52.2%	164.4%	11.5%	46.4%	40.2%
2015 YTD	3	43	19	86	105	279	102	268	370	1,582	82	430	2,034	2,464
2020 YTD	2	41	21	106	127	325	174	188	362	2,366	267	495	2,995	3,490
% Change	-33.3%	-4.7%	10.5%	23.3%	21.0%	16.5%	70.6%	-29.9%	-2.2%	49.6%	225.6%	15.1%	47.2%	41.6%
2014 YTD	2	49	12	72	84	295	122	368	490	1,583	71	430	2,144	2,574
2020 YTD	2	41	21	106	127	325	174	188	362	2,366	267	495	2,995	3,490
% Change	0.0%	-16.3%	75.0%	47.2%	51.2%	10.2%	42.6%	-48.9%	-26.1%	49.5%	276.1%	15.1%	39.7%	35.6%
2013 YTD	1	46	21	72	93	282	104	388	492	1,712	96	422	2,300	2,722
2020 YTD	2	41	21	106	127	325	174	188	362	2,366	267	495	2,995	3,490
% Change	100.0%	-10.9%	0.0%	47.2%	36.6%	15.2%	67.3%	-51.5%	-26.4%	38.2%	178.1%	17.3%	30.2%	28.2%
2012 YTD	3	40	28	85	113	313	117	382	499	1,700	109	469	2,308	2,777
2020 YTD	2	41	21	106	127	325	174	188	362	2,366	267	495	2,995	3,490
% Change	-33.3%	2.5%	-25.0%	24.7%	12.4%	3.8%	48.7%	-50.8%	-27.5%	39.2%	145.0%	5.5%	29.8%	25.7%
8 YTD Avg	3	43	20	97	117	292	126	289	415	1,716	139	455	2,270	2,724
2020 YTD	2	41	21	106	127	325	174	188	362	2,366	267	495	2,995	3,490
% Change	-33.3%	-4.7%	5.0%	9.3%	8.5%	11.3%	38.1%	-34.9%	-12.8%	37.9%	92.1%	8.8%	31.9%	28.1%
5 YTD Avg	4	41	19	110	129	289	133	235	368	1,746	167	463	2,281	2,744
2020 YTD	2	41	21	106	127	325	174	188	362	2,366	267	495	2,995	3,490
% Change	-50.0%	0.0%	10.5%	-3.6%	-1.6%	12.5%	30.8%	-20.0%	-1.6%	35.5%	59.9%	6.9%	31.3%	27.2%

Information summarized for CompStat week ending 09/05/2020.

'8 YTD Avg' refers to the computed 2012 - 2019 YTD average.
'5 YTD Avg' refers to the computed 2015 - 2019 YTD average.

Sourced from MNPD ARMS on 9/8/2020 6:29:19 AM. The figures above were sourced from incident reports using Uniform Crime Reporting definitions and reporting guidelines, based on the date when the crime was reported. This report is intended to be a management and planning tool and does not reflect the official UCR counts for the department. Incidents where a location is unknown or unspecified are included in the countywide totals. 'Unknown' refers to records in which the address is listed as 'Unknown' on the incident report. 'Not Validated' refers to records that were entered in with an invalid addresses.

YTD Homicide Report

Demographic information for homicide incidents occurring during the current year.

METROPOLITAN POLICE DEPARTMENT

of Nashville and Davidson County

Race of Victim		
Black	48	72.7 %
White	15	22.7 %
Unknown Race	2	3.0 %
Asian	1	1.5 %
Total	66	100.0 %

Ethnicity of Victim		
Non-Hispanic	64	97.0 %
Hispanic	2	3.0 %
Total	66	100.0 %

Gender of Victim		
Male	51	77.3 %
Female	14	21.2 %
Unknown Gender	1	1.5 %
Total	66	100.0 %

Age of Victim		
0 to 12	1	1.5 %
13 to 17	3	4.5 %
18 to 24	13	19.7 %
25 to 34	17	25.8 %
35 to 44	15	22.7 %
55 to 64	4	6.1 %
65+	1	1.5 %
Unk	12	18.2 %
Total	66	100.0 %

Domestic Related		
No	60	90.9 %
Yes	6	9.1 %
Total	66	100.0 %

Race - Ethnicity - Gender of Victim		
Black Non-Hispanic Male	38	57.6 %
Black Non-Hispanic Female	10	15.2 %
White Non-Hispanic Male	9	13.6 %
White Non-Hispanic Female	4	6.1 %
White Hispanic Male	2	3.0 %
Asian Non-Hispanic Male	1	1.5 %
Unknown Race Non-Hispanic Male	1	1.5 %
Unknown Race Non-Hispanic Unknown Gender	1	1.5 %
Total	66	100.0 %

Time of Incident		
12:00 am - 3:59 am	17	25.8 %
4:00 am - 7:59 am	15	22.7 %
8:00 am - 11:59 am	6	9.1 %
12:00 pm - 3:59 pm	7	10.6 %
4:00 pm - 7:59 pm	11	16.7 %
8:00 pm - 11:59 pm	10	15.2 %
Total	66	100.0 %

Monthly Homicide Count (Year-to-Year Comparison)

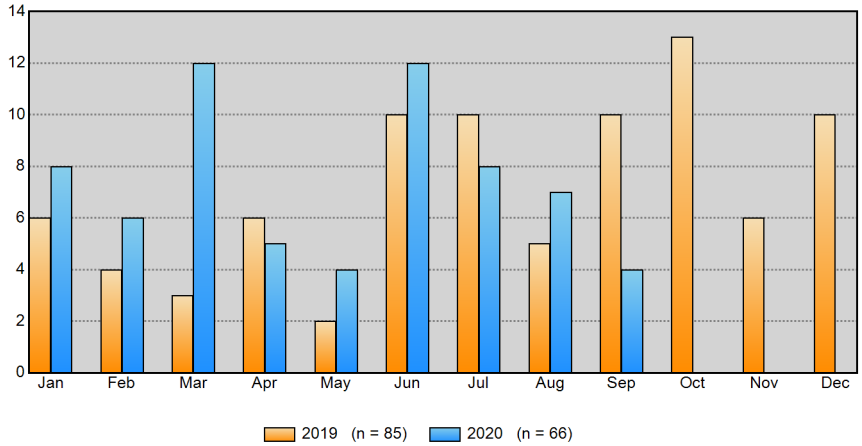

Monthly Homicide Cumulative Count (Year-to-Year Comparison)

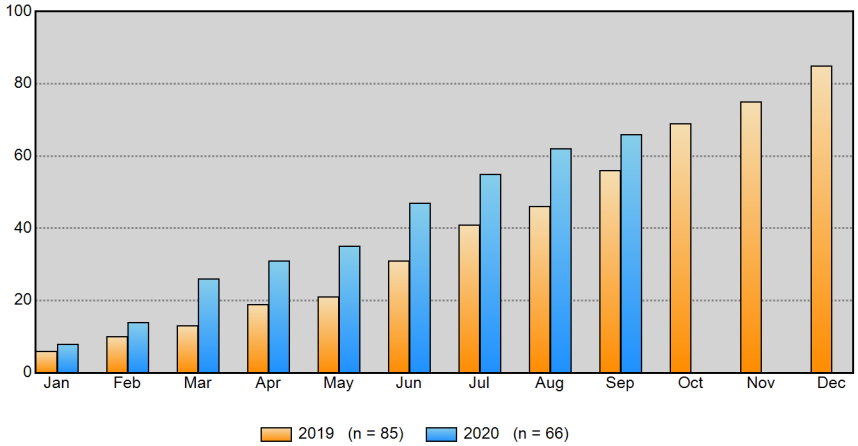

Information summarized for CompStat week ending 9/5/2020.

Sourced from MNPD ARMS on 9/8/2020 6:29:19 AM. The figures above were sourced from incident reports using Uniform Crime Reporting definitions and reporting guidelines, based on the date when the crime was reported. This report is intended to be a management and planning tool and does not reflect the official UCR counts for the department.

County Year-to-Year Weekly Chart

METROPOLITAN POLICE DEPARTMENT
of Nashville and Davidson County

	Homicide	Rape	Commercial Robbery	Street Robbery	Total Robbery	Aggravated Assault	Commercial Burglary	Residential Burglary	Total Burglary	Larceny	Auto Theft	Violent Offenses	Property Offenses	Part I Offenses
ending 09/21/2019 Next Week	2	13	5	24	29	90	19	35	54	458	47	134	559	693
ending 09/14/2019 Current Week	4	14	1	35	36	113	20	40	60	488	47	167	595	762
ending 09/07/2019	2	12	4	31	35	110	23	38	61	423	38	159	522	681
ending 09/05/2020	4	12	4	20	24	110	23	46	69	439	58	150	566	716
% Change	100.0%	0.0%	0.0%	-35.5%	-31.4%	0.0%	0.0%	21.1%	13.1%	3.8%	52.6%	-5.7%	8.4%	5.1%
ending 08/31/2019	1	12	3	33	36	90	21	52	73	468	59	139	600	739
ending 08/29/2020	0	10	4	32	36	102	33	48	81	493	80	148	654	802
% Change	-100.0%	-16.7%	33.3%	-3.0%	0.0%	13.3%	57.1%	-7.7%	11.0%	5.3%	35.6%	6.5%	9.0%	8.5%
ending 08/24/2019	1	21	1	27	28	87	17	45	62	484	54	137	600	737
ending 08/22/2020	1	10	5	20	25	126	25	60	85	448	62	162	595	757
% Change	0.0%	-52.4%	400.0%	-25.9%	-10.7%	44.8%	47.1%	33.3%	37.1%	-7.4%	14.8%	18.2%	-0.8%	2.7%

Part I Incidents - Year-to-Year Weekly Comparisons

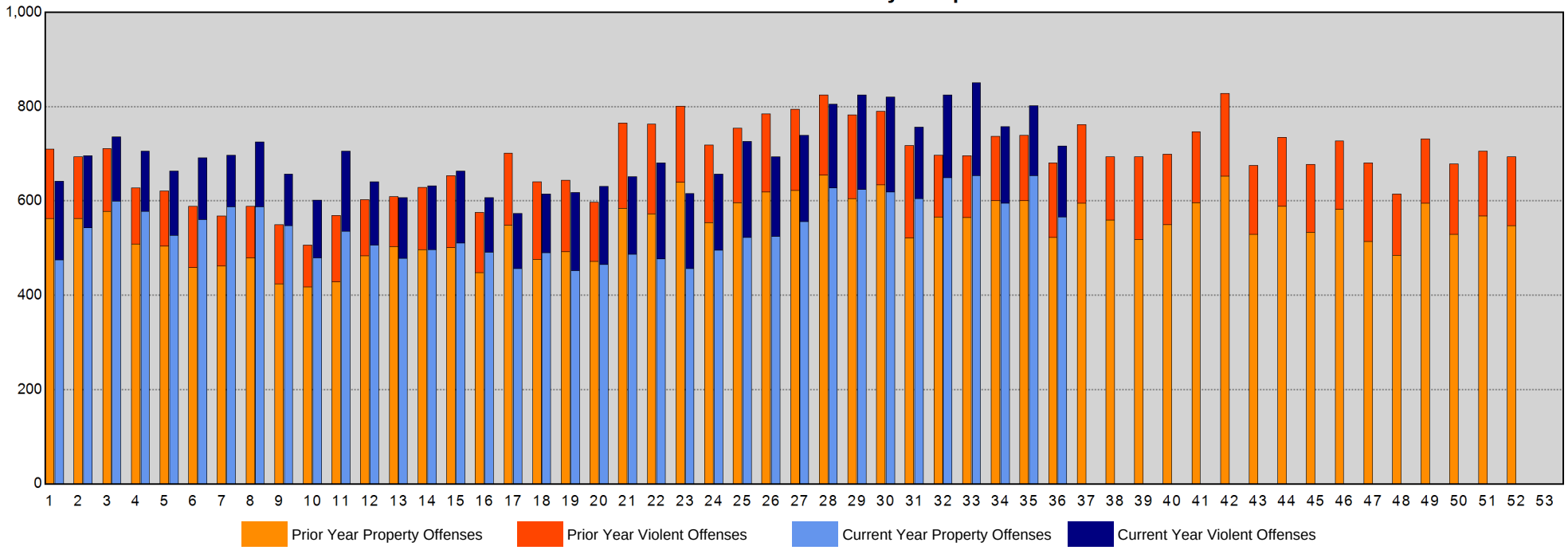

Sourced from MNPD ARMS on 9/8/2020 6:29:20 AM. The figures above were sourced from incident reports using Uniform Crime Reporting definitions and reporting guidelines, based on the date when the crime was reported. This report is intended to be a management and planning tool and does not reflect the official UCR counts for the department. Incidents where a location is unknown or unspecified are included in the countywide totals. 'Unknown' refers to records in which the address is listed as 'Unknown' on the incident report. 'Not Validated' refers to records that were entered in with an invalid addresses.

West Precinct Year-to-Year Weekly Chart

METROPOLITAN POLICE DEPARTMENT
of Nashville and Davidson County

	Homicide	Rape	Commercial Robbery	Street Robbery	Total Robbery	Aggravated Assault	Commercial Burglary	Residential Burglary	Total Burglary	Larceny	Auto Theft	Violent Offenses	Property Offenses	Part I Offenses
ending 09/21/2019 Next Week	0	1	0	2	2	2	3	3	6	50	6	5	62	67
ending 09/14/2019 Current Week	1	0	0	2	2	1	1	3	4	52	3	4	59	63
ending 09/07/2019	0	0	1	0	1	10	3	4	7	39	7	11	53	64
ending 09/05/2020	0	0	0	3	3	12	4	6	10	51	6	15	67	82
% Change	-	-	-100.0%	-	200.0%	20.0%	33.3%	50.0%	42.9%	30.8%	-14.3%	36.4%	26.4%	28.1%
ending 08/31/2019	0	1	1	0	1	3	1	2	3	56	10	5	69	74
ending 08/29/2020	0	1	2	3	5	8	4	3	7	36	7	14	50	64
% Change	-	0.0%	100.0%	-	400.0%	166.7%	300.0%	50.0%	133.3%	-35.7%	-30.0%	180.0%	-27.5%	-13.5%
ending 08/24/2019	0	1	0	0	0	7	5	6	11	48	6	8	65	73
ending 08/22/2020	0	1	1	1	2	7	4	6	10	54	6	10	70	80
% Change	-	0.0%	-	-	-	0.0%	-20.0%	0.0%	-9.1%	12.5%	0.0%	25.0%	7.7%	9.6%

Part I Incidents - Year-to-Year Weekly Comparisons

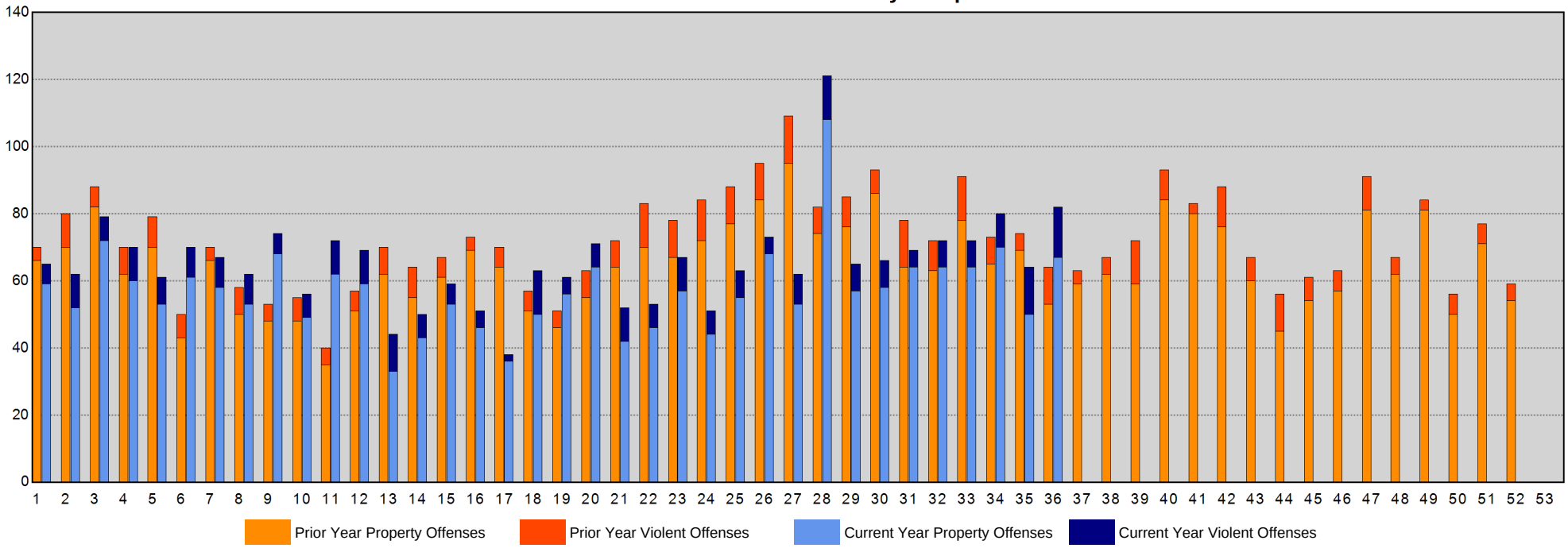

Sourced from MNPD ARMS on 9/8/2020 6:29:21 AM. The figures above were sourced from incident reports using Uniform Crime Reporting definitions and reporting guidelines, based on the date when the crime was reported. This report is intended to be a management and planning tool and does not reflect the official UCR counts for the department. Incidents where a location is unknown or unspecified are included in the countywide totals. 'Unknown' refers to records in which the address is listed as 'Unknown' on the incident report. 'Not Validated' refers to records that were entered in with an invalid addresses.

East Precinct Year-to-Year Weekly Chart

METROPOLITAN POLICE DEPARTMENT
of Nashville and Davidson County

	Homicide	Rape	Commercial Robbery	Street Robbery	Total Robbery	Aggravated Assault	Commercial Burglary	Residential Burglary	Total Burglary	Larceny	Auto Theft	Violent Offenses	Property Offenses	Part I Offenses
ending 09/21/2019 Next Week	1	2	0	4	4	23	0	4	4	62	7	30	73	103
ending 09/14/2019 Current Week	1	2	0	6	6	5	3	6	9	66	7	14	82	96
ending 09/07/2019	1	2	1	2	3	7	1	5	6	44	4	13	54	67
ending 09/05/2020	1	1	0	3	3	14	0	5	5	38	7	19	50	69
% Change	0.0%	-50.0%	-100.0%	50.0%	0.0%	100.0%	-100.0%	0.0%	-16.7%	-13.6%	75.0%	46.2%	-7.4%	3.0%
ending 08/31/2019	0	1	0	2	2	10	1	10	11	31	2	13	44	57
ending 08/29/2020	0	0	1	2	3	12	3	8	11	60	9	15	80	95
% Change	-	-100.0%	-	0.0%	50.0%	20.0%	200.0%	-20.0%	0.0%	93.5%	350.0%	15.4%	81.8%	66.7%
ending 08/24/2019	0	1	0	3	3	7	1	5	6	41	2	11	49	60
ending 08/22/2020	1	0	0	4	4	21	2	3	5	66	5	26	76	102
% Change	-	-100.0%	-	33.3%	33.3%	200.0%	100.0%	-40.0%	-16.7%	61.0%	150.0%	136.4%	55.1%	70.0%

Part I Incidents - Year-to-Year Weekly Comparisons

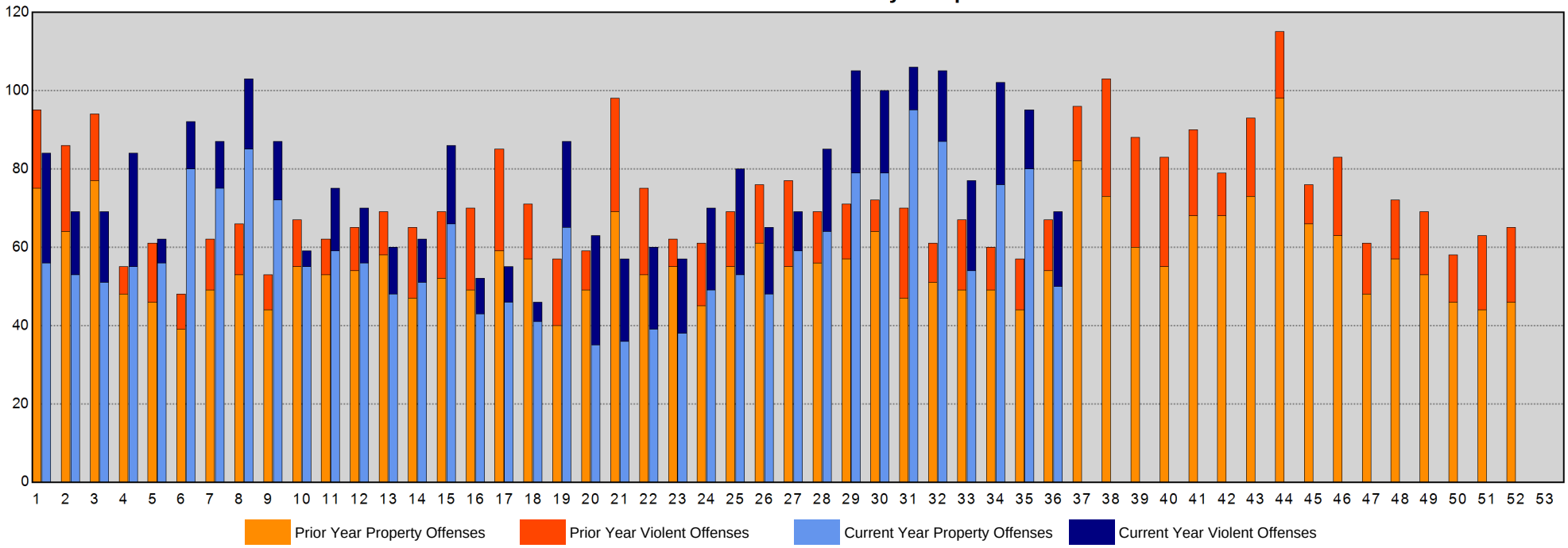

Sourced from MNPD ARMS on 9/8/2020 6:29:21 AM. The figures above were sourced from incident reports using Uniform Crime Reporting definitions and reporting guidelines, based on the date when the crime was reported. This report is intended to be a management and planning tool and does not reflect the official UCR counts for the department. Incidents where a location is unknown or unspecified are included in the countywide totals. 'Unknown' refers to records in which the address is listed as 'Unknown' on the incident report. 'Not Validated' refers to records that were entered in with an invalid addresses.

South Precinct Year-to-Year Weekly Chart

METROPOLITAN POLICE DEPARTMENT
of Nashville and Davidson County

	Homicide	Rape	Commercial Robbery	Street Robbery	Total Robbery	Aggravated Assault	Commercial Burglary	Residential Burglary	Total Burglary	Larceny	Auto Theft	Violent Offenses	Property Offenses	Part I Offenses
ending 09/21/2019 Next Week	0	6	2	3	5	19	3	4	7	70	10	30	87	117
ending 09/14/2019 Current Week	0	4	1	7	8	13	4	8	12	79	10	25	101	126
ending 09/07/2019	0	3	0	15	15	30	10	13	23	72	2	48	97	145
ending 09/05/2020	1	2	2	3	5	14	4	12	16	62	12	22	90	112
% Change	-	-33.3%	-	-80.0%	-66.7%	-53.3%	-60.0%	-7.7%	-30.4%	-13.9%	500.0%	-54.2%	-7.2%	-22.8%
ending 08/31/2019	1	2	1	14	15	19	5	10	15	98	11	37	124	161
ending 08/29/2020	0	3	1	7	8	25	5	16	21	78	17	36	116	152
% Change	-100.0%	50.0%	0.0%	-50.0%	-46.7%	31.6%	0.0%	60.0%	40.0%	-20.4%	54.5%	-2.7%	-6.5%	-5.6%
ending 08/24/2019	0	1	1	6	7	23	5	10	15	72	9	31	96	127
ending 08/22/2020	0	1	0	3	3	26	7	12	19	73	17	30	109	139
% Change	-	0.0%	-100.0%	-50.0%	-57.1%	13.0%	40.0%	20.0%	26.7%	1.4%	88.9%	-3.2%	13.5%	9.4%

Part I Incidents - Year-to-Year Weekly Comparisons

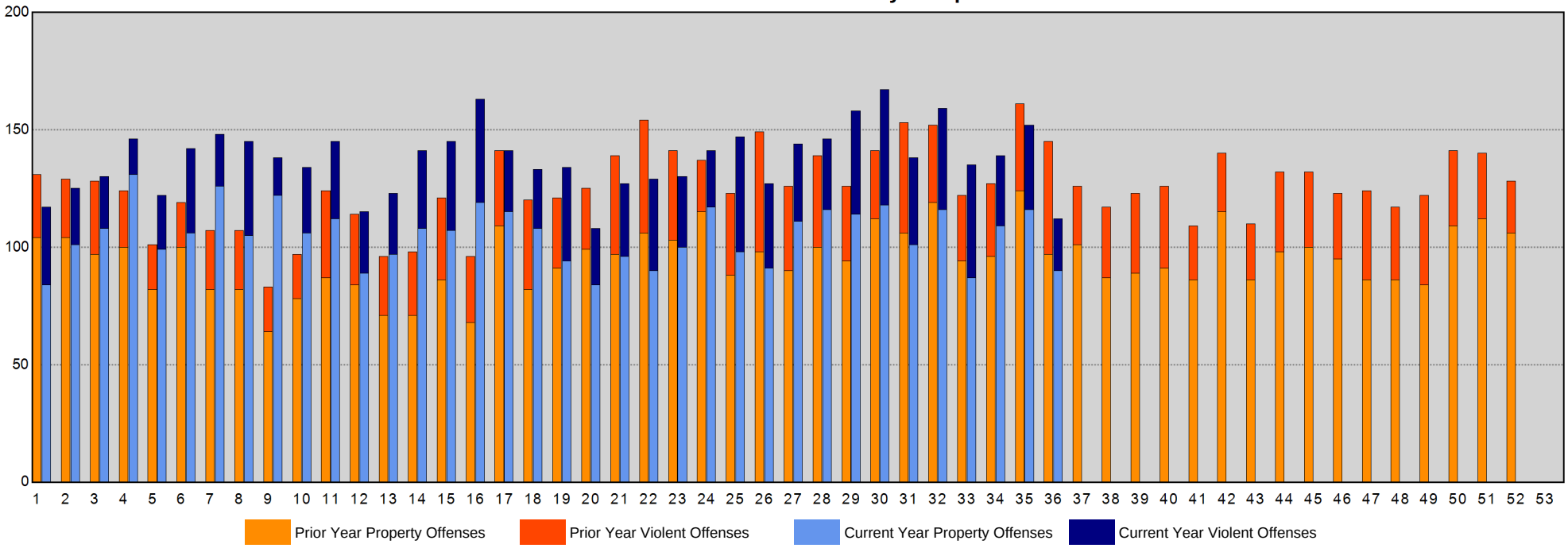

Sourced from MNPD ARMS on 9/8/2020 6:29:21 AM. The figures above were sourced from incident reports using Uniform Crime Reporting definitions and reporting guidelines, based on the date when the crime was reported. This report is intended to be a management and planning tool and does not reflect the official UCR counts for the department. Incidents where a location is unknown or unspecified are included in the countywide totals. 'Unknown' refers to records in which the address is listed as 'Unknown' on the incident report. 'Not Validated' refers to records that were entered in with an invalid addresses.

Central Precinct Year-to-Year Weekly Chart

METROPOLITAN POLICE DEPARTMENT
of Nashville and Davidson County

	Homicide	Rape	Commercial Robbery	Street Robbery	Total Robbery	Aggravated Assault	Commercial Burglary	Residential Burglary	Total Burglary	Larceny	Auto Theft	Violent Offenses	Property Offenses	Part I Offenses
ending 09/21/2019 Next Week	0	0	0	3	3	4	0	0	0	30	3	7	33	40
ending 09/14/2019 Current Week	0	0	0	5	5	22	2	0	2	41	1	27	44	71
ending 09/07/2019	0	1	1	1	2	14	1	0	1	27	1	17	29	46
ending 09/05/2020	1	1	1	2	3	3	2	0	2	33	0	8	35	43
% Change	-	0.0%	0.0%	100.0%	50.0%	-78.6%	100.0%	-	100.0%	22.2%	-100.0%	-52.9%	20.7%	-6.5%
ending 08/31/2019	0	1	0	0	0	7	2	1	3	48	3	8	54	62
ending 08/29/2020	0	1	0	2	2	7	1	1	2	28	4	10	34	44
% Change	-	0.0%	-	-	-	0.0%	-50.0%	0.0%	-33.3%	-41.7%	33.3%	25.0%	-37.0%	-29.0%
ending 08/24/2019	0	2	0	1	1	7	0	1	1	52	4	10	57	67
ending 08/22/2020	0	1	0	0	0	2	2	1	3	18	2	3	23	26
% Change	-	-50.0%	-	-100.0%	-100.0%	-71.4%	-	0.0%	200.0%	-65.4%	-50.0%	-70.0%	-59.6%	-61.2%

Part I Incidents - Year-to-Year Weekly Comparisons

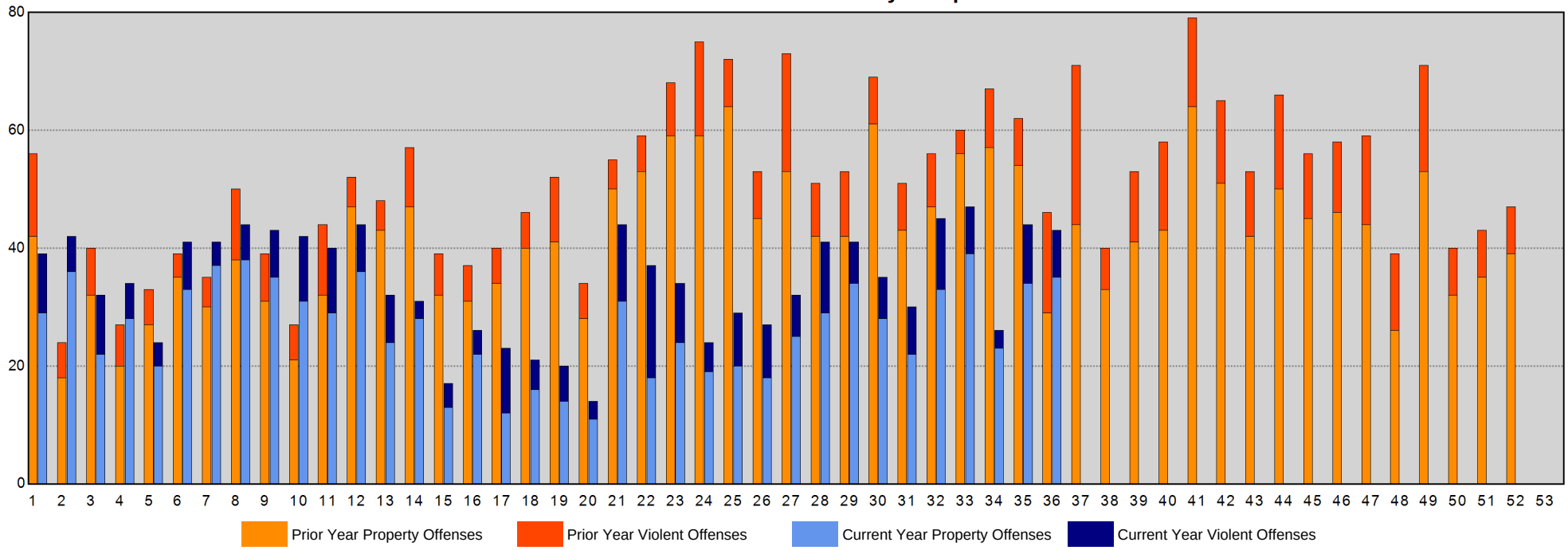

Sourced from MNPD ARMS on 9/8/2020 6:29:22 AM. The figures above were sourced from incident reports using Uniform Crime Reporting definitions and reporting guidelines, based on the date when the crime was reported. This report is intended to be a management and planning tool and does not reflect the official UCR counts for the department. Incidents where a location is unknown or unspecified are included in the countywide totals. 'Unknown' refers to records in which the address is listed as 'Unknown' on the incident report. 'Not Validated' refers to records that were entered in with an invalid addresses.

Hermitage Precinct Year-to-Year Weekly Chart

METROPOLITAN POLICE DEPARTMENT
of Nashville and Davidson County

	Homicide	Rape	Commercial Robbery	Street Robbery	Total Robbery	Aggravated Assault	Commercial Burglary	Residential Burglary	Total Burglary	Larceny	Auto Theft	Violent Offenses	Property Offenses	Part I Offenses
ending 09/21/2019 Next Week	0	3	3	4	7	13	3	9	12	72	8	23	92	115
ending 09/14/2019 Current Week	2	2	0	6	6	22	7	10	17	110	11	32	138	170
ending 09/07/2019	0	2	1	6	7	15	2	4	6	87	8	24	101	125
ending 09/05/2020	0	1	0	5	5	18	6	12	18	85	14	24	117	141
% Change	-	-50.0%	-100.0%	-16.7%	-28.6%	20.0%	200.0%	200.0%	200.0%	-2.3%	75.0%	0.0%	15.8%	12.8%
ending 08/31/2019	0	1	0	3	3	14	4	7	11	76	8	18	95	113
ending 08/29/2020	0	4	0	7	7	20	8	8	16	112	15	31	143	174
% Change	-	300.0%	-	133.3%	133.3%	42.9%	100.0%	14.3%	45.5%	47.4%	87.5%	72.2%	50.5%	54.0%
ending 08/24/2019	1	10	0	3	3	20	1	11	12	75	11	34	98	132
ending 08/22/2020	0	2	2	6	8	32	3	12	15	61	12	42	88	130
% Change	-100.0%	-80.0%	-	100.0%	166.7%	60.0%	200.0%	9.1%	25.0%	-18.7%	9.1%	23.5%	-10.2%	-1.5%

Part I Incidents - Year-to-Year Weekly Comparisons

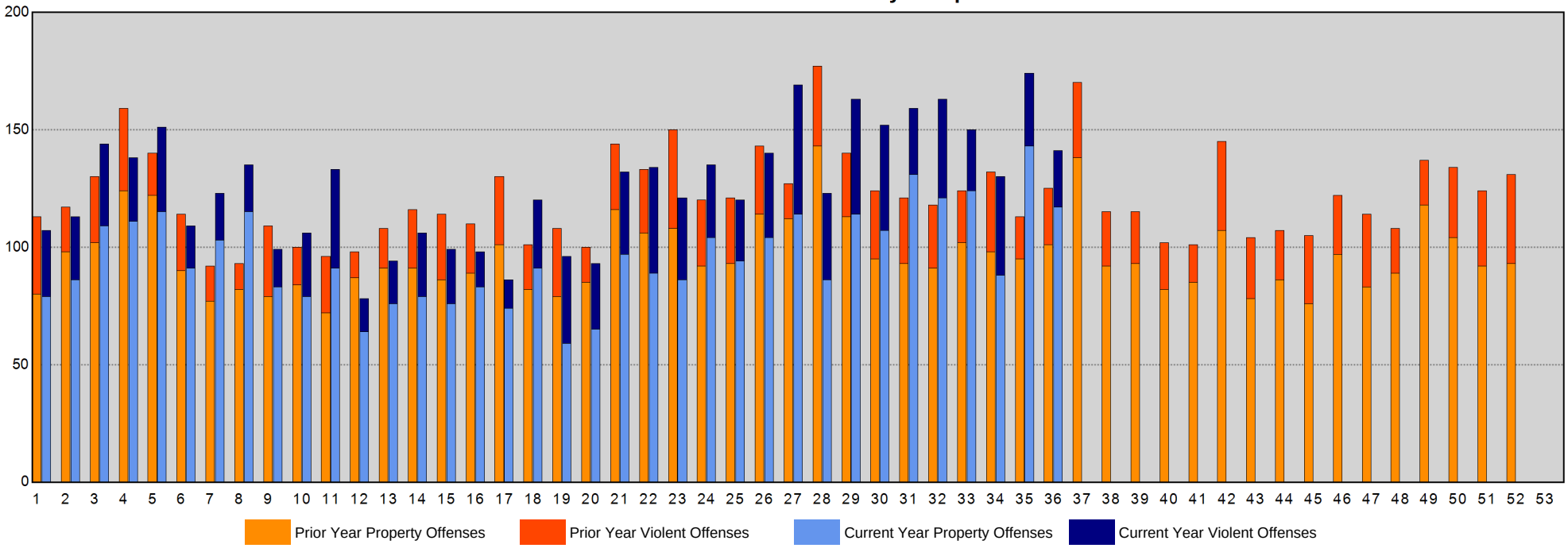

Sourced from MNPD ARMS on 9/8/2020 6:29:22 AM. The figures above were sourced from incident reports using Uniform Crime Reporting definitions and reporting guidelines, based on the date when the crime was reported. This report is intended to be a management and planning tool and does not reflect the official UCR counts for the department. Incidents where a location is unknown or unspecified are included in the countywide totals. 'Unknown' refers to records in which the address is listed as 'Unknown' on the incident report. 'Not Validated' refers to records that were entered in with an invalid addresses.

North Precinct Year-to-Year Weekly Chart

METROPOLITAN POLICE DEPARTMENT
of Nashville and Davidson County

	Homicide	Rape	Commercial Robbery	Street Robbery	Total Robbery	Aggravated Assault	Commercial Burglary	Residential Burglary	Total Burglary	Larceny	Auto Theft	Violent Offenses	Property Offenses	Part I Offenses
ending 09/21/2019 Next Week	0	1	0	4	4	19	5	7	12	52	3	24	67	91
ending 09/14/2019 Current Week	0	3	0	2	2	19	1	6	7	38	6	24	51	75
ending 09/07/2019	1	3	0	5	5	19	2	5	7	48	3	28	58	86
ending 09/05/2020	0	2	1	1	2	26	2	5	7	37	7	30	51	81
% Change	-100.0%	-33.3%	-	-80.0%	-60.0%	36.8%	0.0%	0.0%	0.0%	-22.9%	133.3%	7.1%	-12.1%	-5.8%
ending 08/31/2019	0	4	0	5	5	12	3	12	15	44	11	21	70	91
ending 08/29/2020	0	1	0	5	5	21	2	5	7	52	7	27	66	93
% Change	-	-75.0%	-	0.0%	0.0%	75.0%	-33.3%	-58.3%	-53.3%	18.2%	-36.4%	28.6%	-5.7%	2.2%
ending 08/24/2019	0	3	0	9	9	13	2	4	6	57	4	25	67	92
ending 08/22/2020	0	1	1	2	3	15	1	12	13	50	6	19	69	88
% Change	-	-66.7%	-	-77.8%	-66.7%	15.4%	-50.0%	200.0%	116.7%	-12.3%	50.0%	-24.0%	3.0%	-4.3%

Part I Incidents - Year-to-Year Weekly Comparisons

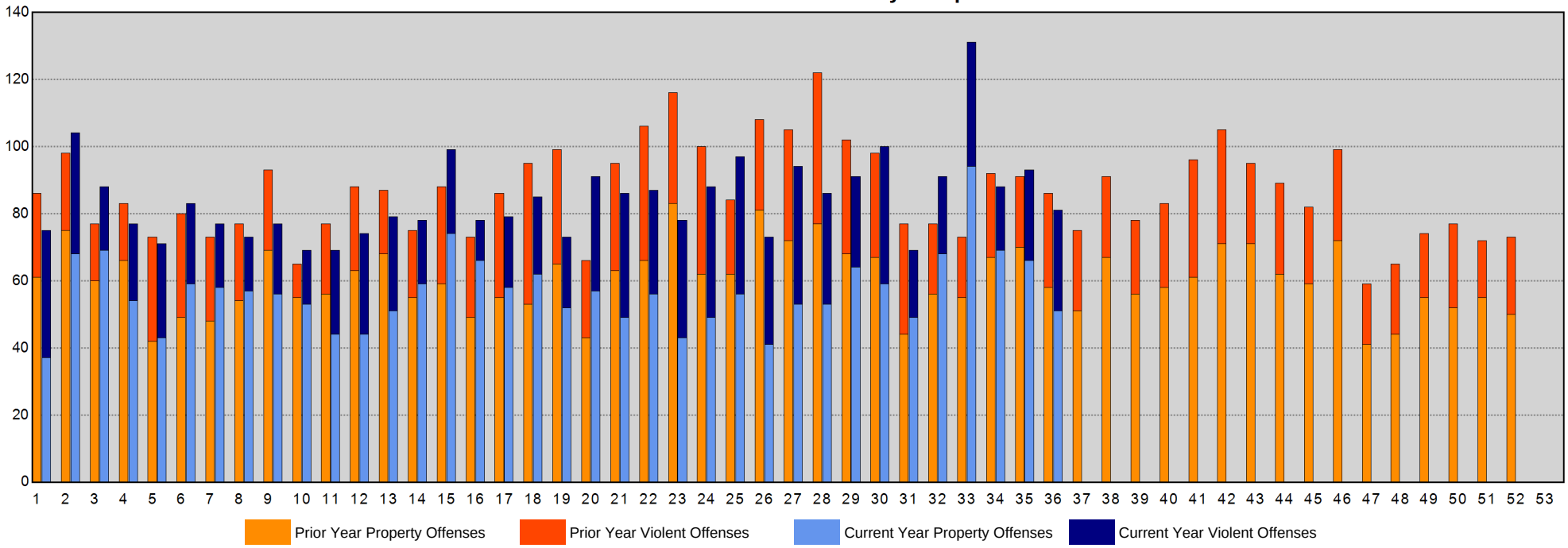

Sourced from MNPD ARMS on 9/8/2020 6:29:23 AM. The figures above were sourced from incident reports using Uniform Crime Reporting definitions and reporting guidelines, based on the date when the crime was reported. This report is intended to be a management and planning tool and does not reflect the official UCR counts for the department. Incidents where a location is unknown or unspecified are included in the countywide totals. 'Unknown' refers to records in which the address is listed as 'Unknown' on the incident report. 'Not Validated' refers to records that were entered in with an invalid addresses.

Madison Precinct Year-to-Year Weekly Chart

METROPOLITAN POLICE DEPARTMENT
of Nashville and Davidson County

	Homicide	Rape	Commercial Robbery	Street Robbery	Total Robbery	Aggravated Assault	Commercial Burglary	Residential Burglary	Total Burglary	Larceny	Auto Theft	Violent Offenses	Property Offenses	Part I Offenses
ending 09/21/2019 Next Week	1	0	0	3	3	4	3	4	7	61	3	8	71	79
ending 09/14/2019 Current Week	0	1	0	2	2	15	1	3	4	45	6	18	55	73
ending 09/07/2019	0	0	0	1	1	6	0	6	6	47	8	7	61	68
ending 09/05/2020	0	1	0	0	0	12	2	1	3	57	6	13	66	79
% Change	-	-	-	-100.0%	-100.0%	100.0%	-	-83.3%	-50.0%	21.3%	-25.0%	85.7%	8.2%	16.2%
ending 08/31/2019	0	1	0	2	2	20	0	7	7	36	4	23	47	70
ending 08/29/2020	0	0	0	2	2	4	4	3	7	44	5	6	56	62
% Change	-	-100.0%	-	0.0%	0.0%	-80.0%	-	-57.1%	0.0%	22.2%	25.0%	-73.9%	19.1%	-11.4%
ending 08/24/2019	0	2	0	2	2	6	2	4	6	46	7	10	59	69
ending 08/22/2020	0	3	0	2	2	13	0	3	3	46	2	18	51	69
% Change	-	50.0%	-	0.0%	0.0%	116.7%	-100.0%	-25.0%	-50.0%	0.0%	-71.4%	80.0%	-13.6%	0.0%

Part I Incidents - Year-to-Year Weekly Comparisons

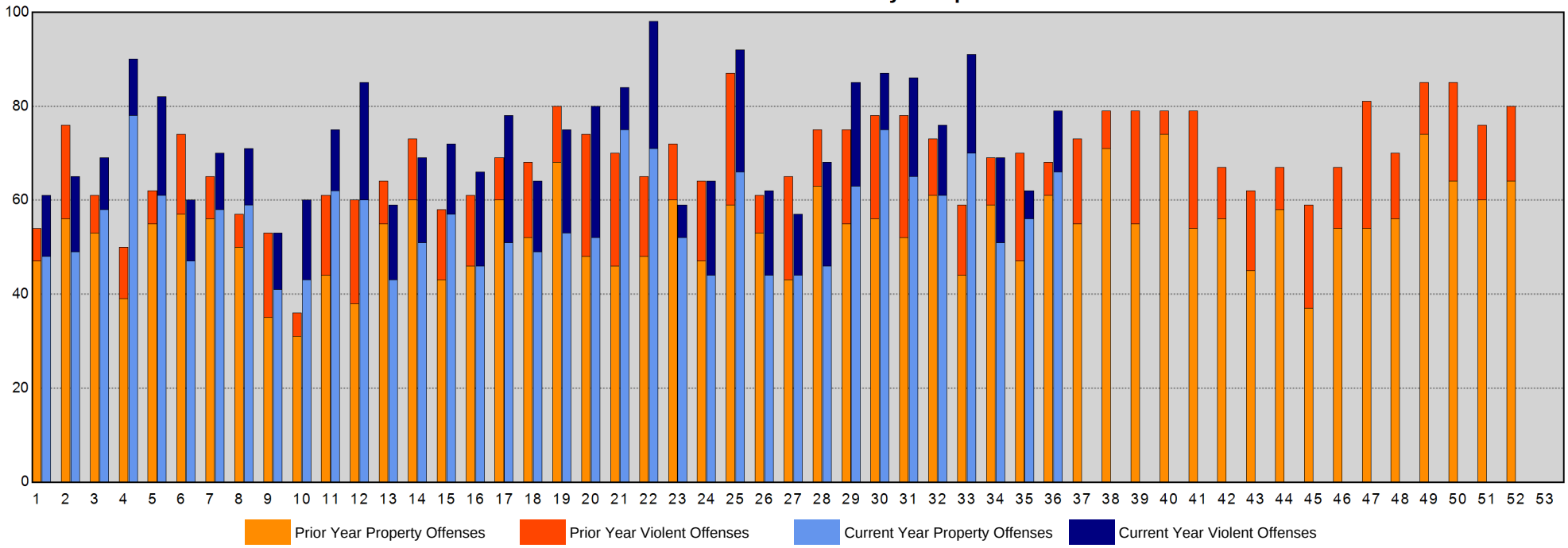

Sourced from MNPD ARMS on 9/8/2020 6:29:23 AM. The figures above were sourced from incident reports using Uniform Crime Reporting definitions and reporting guidelines, based on the date when the crime was reported. This report is intended to be a management and planning tool and does not reflect the official UCR counts for the department. Incidents where a location is unknown or unspecified are included in the countywide totals. 'Unknown' refers to records in which the address is listed as 'Unknown' on the incident report. 'Not Validated' refers to records that were entered in with an invalid addresses.

Midtown Hills Precinct Year-to-Year Weekly Chart

METROPOLITAN POLICE DEPARTMENT
of Nashville and Davidson County

	Homicide	Rape	Commercial Robbery	Street Robbery	Total Robbery	Aggravated Assault	Commercial Burglary	Residential Burglary	Total Burglary	Larceny	Auto Theft	Violent Offenses	Property Offenses	Part I Offenses
ending 09/21/2019 Next Week	0	0	0	1	1	6	2	4	6	60	7	7	73	80
ending 09/14/2019 Current Week	0	2	0	5	5	16	1	4	5	57	3	23	65	88
ending 09/07/2019	0	1	0	1	1	9	4	1	5	59	5	11	69	80
ending 09/05/2020	1	4	0	3	3	10	3	5	8	75	5	18	88	106
% Change	-	300.0%	-	200.0%	200.0%	11.1%	-25.0%	400.0%	60.0%	27.1%	0.0%	63.6%	27.5%	32.5%
ending 08/31/2019	0	1	1	7	8	5	5	3	8	79	10	14	97	111
ending 08/29/2020	0	0	0	4	4	4	6	4	10	80	15	8	105	113
% Change	-	-100.0%	-100.0%	-42.9%	-50.0%	-20.0%	20.0%	33.3%	25.0%	1.3%	50.0%	-42.9%	8.2%	1.8%
ending 08/24/2019	0	1	0	3	3	4	1	4	5	93	11	8	109	117
ending 08/22/2020	0	1	1	2	3	10	6	11	17	77	12	14	106	120
% Change	-	0.0%	-	-33.3%	0.0%	150.0%	500.0%	175.0%	240.0%	-17.2%	9.1%	75.0%	-2.8%	2.6%

Part I Incidents - Year-to-Year Weekly Comparisons

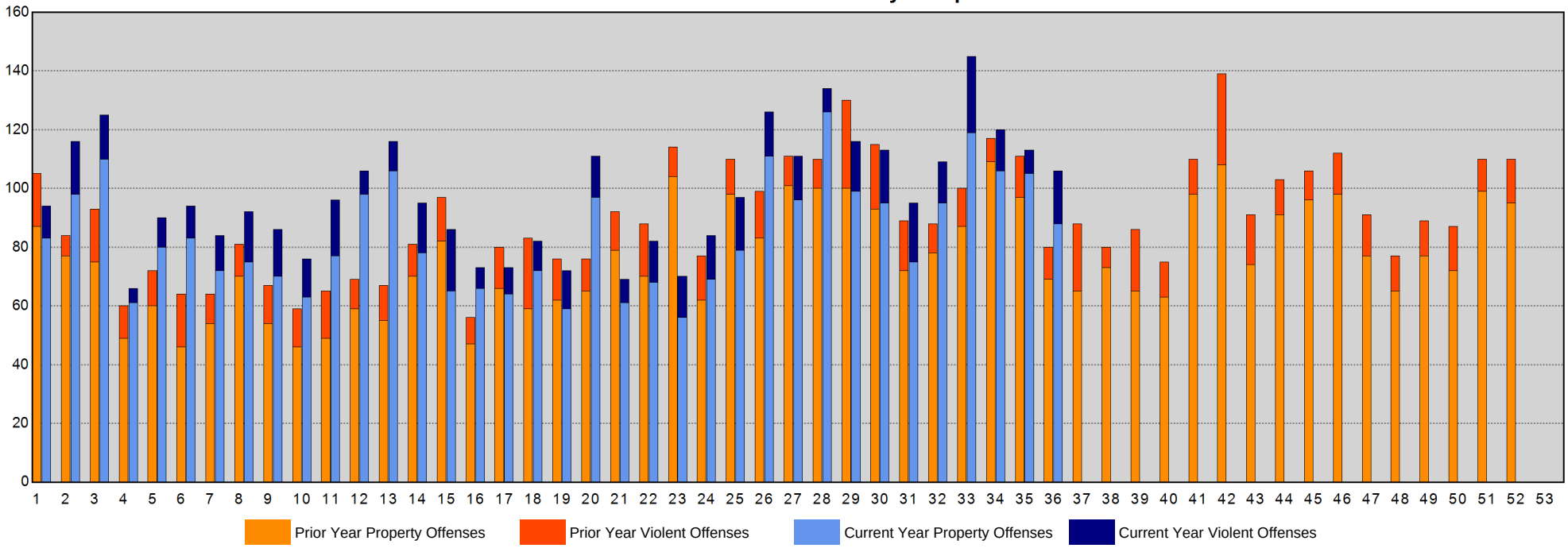

Sourced from MNPD ARMS on 9/8/2020 6:29:23 AM. The figures above were sourced from incident reports using Uniform Crime Reporting definitions and reporting guidelines, based on the date when the crime was reported. This report is intended to be a management and planning tool and does not reflect the official UCR counts for the department. Incidents where a location is unknown or unspecified are included in the countywide totals. 'Unknown' refers to records in which the address is listed as 'Unknown' on the incident report. 'Not Validated' refers to records that were entered in with an invalid addresses.

Arrests Section

CompStat Weekly Analysis is provided by the Metropolitan Nashville Police Department Crime Analysis Section. This report is intended to be a management and planning tool and does not reflect the official UCR counts for the department.

"Believe you can and you're halfway there."
- Theodore Roosevelt

Begin Date: 08/30/2020
End Date: 09/05/2020
Week: 36

Physical and Citation Arrests - Adult

Aggregated by component of arresting officer.

METROPOLITAN POLICE DEPARTMENT

of Nashville and Davidson County

			Prior Week	Last Week	Change*	Prior 4Wks	Last 4Wks	Change*	Prior YTD	YTD	Change*	Prior 52Wks	Last 52Wks	Change*
West Precinct	Patrol A	Felony	1	0	-100.0%	4	5	25.0%	29	41	41.4%	42	58	38.1%
		Misdemeanor	2	4	100.0%	9	8	-11.1%	84	69	-17.9%	128	93	-27.3%
		Citation	0	3	-	10	15	50.0%	128	99	-22.7%	210	127	-39.5%
		Subtotal	3	7	133.3%	23	28	21.7%	241	209	-13.3%	380	278	-26.8%
	Patrol B	Felony	1	2	100.0%	12	9	-25.0%	49	71	44.9%	82	96	17.1%
		Misdemeanor	5	2	-60.0%	9	13	44.4%	188	154	-18.1%	276	231	-16.3%
		Citation	1	1	0.0%	11	8	-27.3%	145	133	-8.3%	246	200	-18.7%
		Subtotal	7	5	-28.6%	32	30	-6.3%	382	358	-6.3%	604	527	-12.7%
	Patrol C	Felony	3	4	33.3%	5	9	80.0%	35	41	17.1%	49	64	30.6%
		Misdemeanor	2	4	100.0%	8	10	25.0%	92	83	-9.8%	138	146	5.8%
		Citation	2	0	-100.0%	6	5	-16.7%	35	50	42.9%	86	67	-22.1%
		Subtotal	7	8	14.3%	19	24	26.3%	162	174	7.4%	273	277	1.5%
	Flex A	Felony	0	0	-	0	0	-	12	1	-91.7%	19	1	-94.7%
		Misdemeanor	0	0	-	0	0	-	17	2	-88.2%	31	2	-93.5%
		Citation	0	0	-	0	0	-	16	0	-100.0%	34	1	-97.1%
		Subtotal	0	0	-	0	0	-	45	3	-93.3%	84	4	-95.2%
	Flex B	Felony	0	0	-	0	0	-	43	0	-100.0%	64	13	-79.7%
		Misdemeanor	0	0	-	0	0	-	40	0	-100.0%	68	7	-89.7%
		Citation	0	0	-	0	0	-	5	0	-100.0%	48	7	-85.4%
		Subtotal	0	0	-	0	0	-	88	0	-100.0%	180	27	-85.0%
	Flex C	Felony	0	0	-	2	1	-50.0%	8	11	37.5%	10	14	40.0%
		Misdemeanor	0	0	-	2	0	-100.0%	24	10	-58.3%	29	13	-55.2%
		Citation	0	0	-	0	0	-	6	6	0.0%	13	9	-30.8%
		Subtotal	0	0	-	4	1	-75.0%	38	27	-28.9%	52	36	-30.8%
	CSU	Felony	0	0	-	1	0	-100.0%	20	15	-25.0%	40	31	-22.5%
		Misdemeanor	0	0	-	0	0	-	14	3	-78.6%	17	10	-41.2%
		Citation	0	0	-	1	0	-100.0%	55	42	-23.6%	91	57	-37.4%
		Subtotal	0	0	-	2	0	-100.0%	89	60	-32.6%	148	98	-33.8%
	Other	Felony	0	0	-	0	0	-	2	1	-50.0%	2	2	0.0%
		Misdemeanor	0	0	-	0	0	-	0	0	-	0	1	-
		Citation	0	0	-	1	0	-100.0%	4	2	-50.0%	4	3	-25.0%
		Subtotal	0	0	-	1	0	-100.0%	6	3	-50.0%	6	6	0.0%
Totals		Felony	5	6	20.0%	24	24	0.0%	198	181	-8.6%	308	279	-9.4%
		Misdemeanor	9	10	11.1%	28	31	10.7%	459	321	-30.1%	687	503	-26.8%
		Citation	3	4	33.3%	29	28	-3.4%	394	332	-15.7%	732	471	-35.7%
Precinct Total			17	20	17.6%	81	83	2.5%	1,051	834	-20.6%	1,727	1,253	-27.4%

Physical and Citation Arrests - Adult

Aggregated by component of arresting officer.

METROPOLITAN POLICE DEPARTMENT

of Nashville and Davidson County

			Prior Week	Last Week	Change*	Prior 4Wks	Last 4Wks	Change*	Prior YTD	YTD	Change*	Prior 52Wks	Last 52Wks	Change*
East Precinct	Patrol A	Felony	2	1	-50.0%	9	9	0.0%	77	69	-10.4%	121	99	-18.2%
		Misdemeanor	1	4	300.0%	8	8	0.0%	149	112	-24.8%	243	189	-22.2%
		Citation	0	0	-	4	3	-25.0%	97	80	-17.5%	206	112	-45.6%
		Subtotal	3	5	66.7%	21	20	-4.8%	323	261	-19.2%	570	400	-29.8%
	Patrol B	Felony	6	0	-100.0%	12	17	41.7%	121	80	-33.9%	182	146	-19.8%
		Misdemeanor	4	4	0.0%	18	21	16.7%	275	155	-43.6%	411	259	-37.0%
		Citation	3	0	-100.0%	12	9	-25.0%	165	140	-15.2%	261	215	-17.6%
		Subtotal	13	4	-69.2%	42	47	11.9%	561	375	-33.2%	854	620	-27.4%
	Patrol C	Felony	1	3	200.0%	10	10	0.0%	97	88	-9.3%	141	121	-14.2%
		Misdemeanor	5	9	80.0%	13	20	53.8%	307	162	-47.2%	506	282	-44.3%
		Citation	2	0	-100.0%	6	7	16.7%	86	101	17.4%	241	137	-43.2%
		Subtotal	8	12	50.0%	29	37	27.6%	490	351	-28.4%	888	540	-39.2%
	Flex A	Felony	0	0	-	0	0	-	10	0	-100.0%	37	0	-100.0%
		Misdemeanor	0	0	-	0	0	-	16	0	-100.0%	77	0	-100.0%
		Citation	0	0	-	0	0	-	15	0	-100.0%	101	0	-100.0%
		Subtotal	0	0	-	0	0	-	41	0	-100.0%	215	0	-100.0%
	Flex B	Felony	0	0	-	5	2	-60.0%	30	33	10.0%	50	33	-34.0%
		Misdemeanor	0	0	-	1	0	-100.0%	54	15	-72.2%	77	17	-77.9%
		Citation	0	0	-	3	0	-100.0%	49	15	-69.4%	114	17	-85.1%
		Subtotal	0	0	-	9	2	-77.8%	133	63	-52.6%	241	67	-72.2%
	Flex C	Felony	0	0	-	0	0	-	5	4	-20.0%	5	7	40.0%
		Misdemeanor	0	0	-	0	0	-	0	1	-	2	4	100.0%
		Citation	0	0	-	0	0	-	31	12	-61.3%	52	25	-51.9%
		Subtotal	0	0	-	0	0	-	36	17	-52.8%	59	36	-39.0%
	CSU	Felony	0	0	-	3	0	-100.0%	60	21	-65.0%	89	50	-43.8%
		Misdemeanor	0	0	-	2	0	-100.0%	70	15	-78.6%	109	44	-59.6%
		Citation	0	0	-	0	0	-	153	48	-68.6%	207	86	-58.5%
		Subtotal	0	0	-	5	0	-100.0%	283	84	-70.3%	405	180	-55.6%
	Other	Felony	0	4	-	5	8	60.0%	34	23	-32.4%	34	35	2.9%
		Misdemeanor	0	1	-	2	6	200.0%	60	23	-61.7%	61	42	-31.1%
		Citation	0	0	-	1	2	100.0%	49	13	-73.5%	49	31	-36.7%
		Subtotal	0	5	-	8	16	100.0%	143	59	-58.7%	144	108	-25.0%
Totals		Felony	9	8	-11.1%	44	46	4.5%	434	318	-26.7%	659	491	-25.5%
		Misdemeanor	10	18	80.0%	44	55	25.0%	931	483	-48.1%	1,486	837	-43.7%
		Citation	5	0	-100.0%	26	21	-19.2%	645	409	-36.6%	1,231	623	-49.4%
Precinct Total			24	26	8.3%	114	122	7.0%	2,010	1,210	-39.8%	3,376	1,951	-42.2%

Physical and Citation Arrests - Adult

Aggregated by component of arresting officer.

METROPOLITAN POLICE DEPARTMENT

of Nashville and Davidson County

			Prior Week	Last Week	Change*	Prior 4Wks	Last 4Wks	Change*	Prior YTD	YTD	Change*	Prior 52Wks	Last 52Wks	Change*
South Precinct	Patrol A	Felony	3	11	266.7%	7	22	214.3%	125	121	-3.2%	165	184	11.5%
		Misdemeanor	8	9	12.5%	13	30	130.8%	231	186	-19.5%	329	284	-13.7%
		Citation	10	4	-60.0%	20	27	35.0%	476	292	-38.7%	668	530	-20.7%
		Subtotal	21	24	14.3%	40	79	97.5%	832	599	-28.0%	1,162	998	-14.1%
	Patrol B	Felony	8	2	-75.0%	17	29	70.6%	145	221	52.4%	202	276	36.6%
		Misdemeanor	7	7	0.0%	20	27	35.0%	332	405	22.0%	550	521	-5.3%
		Citation	17	11	-35.3%	66	65	-1.5%	621	784	26.2%	965	1,003	3.9%
		Subtotal	32	20	-37.5%	103	121	17.5%	1,098	1,410	28.4%	1,717	1,800	4.8%
	Patrol C	Felony	5	2	-60.0%	11	17	54.5%	133	136	2.3%	198	192	-3.0%
		Misdemeanor	6	14	133.3%	46	38	-17.4%	367	354	-3.5%	571	560	-1.9%
		Citation	8	8	0.0%	14	27	92.9%	140	146	4.3%	217	197	-9.2%
		Subtotal	19	24	26.3%	71	82	15.5%	640	636	-0.6%	986	949	-3.8%
	Flex A	Felony	0	0	-	0	0	-	11	18	63.6%	14	35	150.0%
		Misdemeanor	0	0	-	0	0	-	10	9	-10.0%	16	15	-6.3%
		Citation	0	0	-	0	0	-	6	11	83.3%	7	39	457.1%
		Subtotal	0	0	-	0	0	-	27	38	40.7%	37	89	140.5%
	Flex B	Felony	0	0	-	0	0	-	21	18	-14.3%	30	24	-20.0%
		Misdemeanor	0	0	-	0	0	-	9	5	-44.4%	18	10	-44.4%
		Citation	0	0	-	0	0	-	3	18	500.0%	8	22	175.0%
		Subtotal	0	0	-	0	0	-	33	41	24.2%	56	56	0.0%
	Flex C	Felony	0	0	-	0	0	-	16	0	-100.0%	23	5	-78.3%
		Misdemeanor	0	0	-	0	0	-	26	0	-100.0%	59	12	-79.7%
		Citation	0	0	-	0	0	-	20	0	-100.0%	155	7	-95.5%
		Subtotal	0	0	-	0	0	-	62	0	-100.0%	237	24	-89.9%
	CSU	Felony	0	2	-	0	3	-	50	32	-36.0%	75	48	-36.0%
		Misdemeanor	0	0	-	0	0	-	51	14	-72.5%	70	40	-42.9%
		Citation	0	0	-	0	0	-	441	129	-70.7%	671	254	-62.1%
		Subtotal	0	2	-	0	3	-	542	175	-67.7%	816	342	-58.1%
		Citation	0	0	-	0	0	-	0	2	-	0	2	-
		Subtotal	0	0	-	0	0	-	0	2	-	0	2	-
Totals		Felony	16	17	6.3%	35	71	102.9%	501	546	9.0%	707	764	8.1%
		Misdemeanor	21	30	42.9%	79	95	20.3%	1,026	973	-5.2%	1,613	1,442	-10.6%
		Citation	35	23	-34.3%	100	119	19.0%	1,707	1,382	-19.0%	2,691	2,054	-23.7%
Precinct Total			72	70	-2.8%	214	285	33.2%	3,234	2,901	-10.3%	5,011	4,260	-15.0%

Physical and Citation Arrests - Adult

Aggregated by component of arresting officer.

METROPOLITAN POLICE DEPARTMENT

of Nashville and Davidson County

			Prior Week	Last Week	Change*	Prior 4Wks	Last 4Wks	Change*	Prior YTD	YTD	Change*	Prior 52Wks	Last 52Wks	Change*
Central Precinct	Patrol A	Felony	2	1	-50.0%	8	8	0.0%	53	52	-1.9%	71	88	23.9%
		Misdemeanor	1	2	100.0%	7	11	57.1%	341	146	-57.2%	540	292	-45.9%
		Citation	1	1	0.0%	12	7	-41.7%	134	109	-18.7%	251	171	-31.9%
		Subtotal	4	4	0.0%	27	26	-3.7%	528	307	-41.9%	862	551	-36.1%
	Patrol B	Felony	5	2	-60.0%	10	11	10.0%	75	102	36.0%	99	146	47.5%
		Misdemeanor	9	7	-22.2%	27	25	-7.4%	345	270	-21.7%	468	452	-3.4%
		Citation	6	2	-66.7%	15	16	6.7%	176	154	-12.5%	255	232	-9.0%
		Subtotal	20	11	-45.0%	52	52	0.0%	596	526	-11.7%	822	830	1.0%
	Patrol C	Felony	0	0	-	4	5	25.0%	81	50	-38.3%	118	84	-28.8%
		Misdemeanor	2	8	300.0%	17	19	11.8%	376	235	-37.5%	573	397	-30.7%
		Citation	2	1	-50.0%	5	6	20.0%	127	92	-27.6%	224	130	-42.0%
		Subtotal	4	9	125.0%	26	30	15.4%	584	377	-35.4%	915	611	-33.2%
	Flex A	Felony	0	0	-	0	0	-	67	0	-100.0%	99	14	-85.9%
		Misdemeanor	0	0	-	0	0	-	123	0	-100.0%	206	13	-93.7%
		Citation	0	0	-	0	0	-	100	0	-100.0%	203	0	-100.0%
		Subtotal	0	0	-	0	0	-	290	0	-100.0%	508	27	-94.7%
	Flex B	Felony	0	0	-	1	0	-100.0%	33	31	-6.1%	49	41	-16.3%
		Misdemeanor	0	0	-	2	2	0.0%	178	52	-70.8%	266	137	-48.5%
		Citation	0	0	-	0	0	-	102	85	-16.7%	194	144	-25.8%
		Subtotal	0	0	-	3	2	-33.3%	313	168	-46.3%	509	322	-36.7%
	Flex C	Felony	1	0	-100.0%	1	1	0.0%	14	13	-7.1%	19	27	42.1%
		Misdemeanor	0	0	-	0	1	-	114	56	-50.9%	183	121	-33.9%
		Citation	0	0	-	0	1	-	73	20	-72.6%	145	43	-70.3%
		Subtotal	1	0	-100.0%	1	3	200.0%	201	89	-55.7%	347	191	-45.0%
	CSU	Felony	0	0	-	0	1	-	34	11	-67.6%	47	21	-55.3%
		Misdemeanor	1	0	-100.0%	1	1	0.0%	72	10	-86.1%	90	39	-56.7%
		Citation	0	0	-	11	1	-90.9%	206	39	-81.1%	327	99	-69.7%
		Subtotal	1	0	-100.0%	12	3	-75.0%	312	60	-80.8%	464	159	-65.7%
	Other	Felony	0	0	-	0	0	-	1	0	-100.0%	1	0	-100.0%
		Misdemeanor	0	0	-	0	0	-	1	0	-100.0%	1	3	200.0%
		Citation	0	0	-	0	0	-	2	3	50.0%	2	5	150.0%
		Subtotal	0	0	-	0	0	-	4	3	-25.0%	4	8	100.0%
Totals		Felony	8	3	-62.5%	24	26	8.3%	358	259	-27.7%	503	421	-16.3%
		Misdemeanor	13	17	30.8%	54	59	9.3%	1,550	769	-50.4%	2,327	1,454	-37.5%
		Citation	9	4	-55.6%	43	31	-27.9%	920	502	-45.4%	1,601	824	-48.5%
Precinct Total			30	24	-20.0%	121	116	-4.1%	2,828	1,530	-45.9%	4,431	2,699	-39.1%

Physical and Citation Arrests - Adult

Aggregated by component of arresting officer.

METROPOLITAN POLICE DEPARTMENT
of Nashville and Davidson County

			Prior Week	Last Week	Change*	Prior 4Wks	Last 4Wks	Change*	Prior YTD	YTD	Change*	Prior 52Wks	Last 52Wks	Change*
Hermitage Precinct	**Patrol A**	Felony	3	2	-33.3%	18	11	-38.9%	113	117	3.5%	173	182	5.2%
		Misdemeanor	3	8	166.7%	11	20	81.8%	233	151	-35.2%	345	268	-22.3%
		Citation	5	1	-80.0%	16	11	-31.3%	286	172	-39.9%	446	310	-30.5%
		Subtotal	11	11	0.0%	45	42	-6.7%	632	440	-30.4%	964	760	-21.2%
	Patrol B	Felony	10	4	-60.0%	14	22	57.1%	83	174	109.6%	133	215	61.7%
		Misdemeanor	7	7	0.0%	26	30	15.4%	296	275	-7.1%	430	395	-8.1%
		Citation	5	7	40.0%	33	23	-30.3%	187	261	39.6%	326	333	2.1%
		Subtotal	22	18	-18.2%	73	75	2.7%	566	710	25.4%	889	943	6.1%
	Patrol C	Felony	8	5	-37.5%	8	16	100.0%	70	110	57.1%	128	160	25.0%
		Misdemeanor	5	12	140.0%	18	36	100.0%	264	236	-10.6%	456	355	-22.1%
		Citation	4	5	25.0%	25	17	-32.0%	105	162	54.3%	197	221	12.2%
		Subtotal	17	22	29.4%	51	69	35.3%	439	508	15.7%	781	736	-5.8%
	Flex A	Felony	0	0	-	1	0	-100.0%	15	7	-53.3%	19	8	-57.9%
		Misdemeanor	0	0	-	1	1	0.0%	27	10	-63.0%	38	10	-73.7%
		Citation	0	0	-	0	0	-	50	4	-92.0%	113	6	-94.7%
		Subtotal	0	0	-	2	1	-50.0%	92	21	-77.2%	170	24	-85.9%
	Flex B	Felony	0	0	-	1	0	-100.0%	40	22	-45.0%	69	49	-29.0%
		Misdemeanor	0	0	-	0	0	-	60	6	-90.0%	112	33	-70.5%
		Citation	0	0	-	0	0	-	18	12	-33.3%	53	21	-60.4%
		Subtotal	0	0	-	1	0	-100.0%	118	40	-66.1%	234	103	-56.0%
	Flex C	Felony	0	0	-	0	0	-	7	0	-100.0%	14	1	-92.9%
		Misdemeanor	0	0	-	0	0	-	7	0	-100.0%	26	1	-96.2%
		Citation	0	0	-	0	0	-	8	0	-100.0%	151	0	-100.0%
		Subtotal	0	0	-	0	0	-	22	0	-100.0%	191	2	-99.0%
	CSU	Felony	2	0	-100.0%	0	2	-	31	16	-48.4%	59	27	-54.2%
		Misdemeanor	0	0	-	0	0	-	7	4	-42.9%	14	10	-28.6%
		Citation	0	0	-	1	2	100.0%	75	25	-66.7%	120	48	-60.0%
		Subtotal	2	0	-100.0%	1	4	300.0%	113	45	-60.2%	193	85	-56.0%
	Other	Felony	0	0	-	0	0	-	4	1	-75.0%	5	2	-60.0%
		Misdemeanor	0	0	-	1	0	-100.0%	6	4	-33.3%	11	9	-18.2%
		Citation	0	0	-	0	0	-	10	1	-90.0%	20	5	-75.0%
		Subtotal	0	0	-	1	0	-100.0%	20	6	-70.0%	36	16	-55.6%
Totals		Felony	23	11	-52.2%	42	51	21.4%	363	447	23.1%	600	644	7.3%
		Misdemeanor	15	27	80.0%	57	87	52.6%	900	686	-23.8%	1,432	1,081	-24.5%
		Citation	14	13	-7.1%	75	53	-29.3%	739	637	-13.8%	1,426	944	-33.8%
Precinct Total			52	51	-1.9%	174	191	9.8%	2,002	1,770	-11.6%	3,458	2,669	-22.8%

Physical and Citation Arrests - Adult

Aggregated by component of arresting officer.

METROPOLITAN POLICE DEPARTMENT

of Nashville and Davidson County

			Prior Week	Last Week	Change*	Prior 4Wks	Last 4Wks	Change*	Prior YTD	YTD	Change*	Prior 52Wks	Last 52Wks	Change*
North Precinct	Patrol A	Felony	5	1	-80.0%	9	14	55.6%	110	128	16.4%	176	187	6.3%
		Misdemeanor	6	7	16.7%	24	24	0.0%	266	199	-25.2%	371	314	-15.4%
		Citation	3	4	33.3%	10	11	10.0%	159	129	-18.9%	236	206	-12.7%
		Subtotal	14	12	-14.3%	43	49	14.0%	535	456	-14.8%	783	707	-9.7%
	Patrol B	Felony	4	5	25.0%	15	18	20.0%	120	184	53.3%	181	263	45.3%
		Misdemeanor	7	6	-14.3%	21	24	14.3%	347	249	-28.2%	478	401	-16.1%
		Citation	4	5	25.0%	10	17	70.0%	186	229	23.1%	293	340	16.0%
		Subtotal	15	16	6.7%	46	59	28.3%	653	662	1.4%	952	1,004	5.5%
	Patrol C	Felony	1	4	300.0%	5	7	40.0%	127	87	-31.5%	160	157	-1.9%
		Misdemeanor	4	9	125.0%	17	22	29.4%	259	169	-34.7%	347	308	-11.2%
		Citation	1	0	-100.0%	2	6	200.0%	83	74	-10.8%	125	123	-1.6%
		Subtotal	6	13	116.7%	24	35	45.8%	469	330	-29.6%	632	588	-7.0%
	Flex A	Felony	0	0	-	5	5	0.0%	8	44	450.0%	13	58	346.2%
		Misdemeanor	0	0	-	3	0	-100.0%	31	29	-6.5%	59	39	-33.9%
		Citation	0	0	-	6	4	-33.3%	13	123	846.2%	23	144	526.1%
		Subtotal	0	0	-	14	9	-35.7%	52	196	276.9%	95	241	153.7%
	Flex B	Felony	0	1	-	4	3	-25.0%	46	48	4.3%	54	67	24.1%
		Misdemeanor	0	0	-	2	0	-100.0%	47	24	-48.9%	60	40	-33.3%
		Citation	0	0	-	4	0	-100.0%	47	107	127.7%	73	152	108.2%
		Subtotal	0	1	-	10	3	-70.0%	140	179	27.9%	187	259	38.5%
	Flex C	Felony	1	1	0.0%	0	3	-	25	3	-88.0%	41	3	-92.7%
		Misdemeanor	0	1	-	0	2	-	19	2	-89.5%	41	2	-95.1%
		Citation	0	0	-	0	0	-	21	0	-100.0%	67	0	-100.0%
		Subtotal	1	2	100.0%	0	5	-	65	5	-92.3%	149	5	-96.6%
	CSU	Felony	0	0	-	2	0	-100.0%	16	3	-81.3%	33	8	-75.8%
		Misdemeanor	0	0	-	0	1	-	3	3	0.0%	14	9	-35.7%
		Citation	0	0	-	2	2	0.0%	69	38	-44.9%	144	71	-50.7%
		Subtotal	0	0	-	4	3	-25.0%	88	44	-50.0%	191	88	-53.9%
	Other	Felony	0	0	-	0	0	-	1	0	-100.0%	1	0	-100.0%
		Misdemeanor	0	0	-	0	0	-	1	2	100.0%	2	2	0.0%
		Citation	0	0	-	0	0	-	2	0	-100.0%	3	0	-100.0%
		Subtotal	0	0	-	0	0	-	4	2	-50.0%	6	2	-66.7%
Totals		Felony	11	12	9.1%	40	50	25.0%	453	497	9.7%	659	743	12.7%
		Misdemeanor	17	23	35.3%	67	73	9.0%	973	677	-30.4%	1,372	1,115	-18.7%
		Citation	8	9	12.5%	34	40	17.6%	580	700	20.7%	964	1,036	7.5%
Precinct Total			36	44	22.2%	141	163	15.6%	2,006	1,874	-6.6%	2,995	2,894	-3.4%

Physical and Citation Arrests - Adult

Aggregated by component of arresting officer.

METROPOLITAN POLICE DEPARTMENT

of Nashville and Davidson County

			Prior Week	Last Week	Change*	Prior 4Wks	Last 4Wks	Change*	Prior YTD	YTD	Change*	Prior 52Wks	Last 52Wks	Change*
Madison Precinct	Patrol A	Felony	0	5	-	7	8	14.3%	56	58	3.6%	77	79	2.6%
		Misdemeanor	2	2	0.0%	11	6	-45.5%	93	94	1.1%	152	144	-5.3%
		Citation	2	1	-50.0%	8	11	37.5%	116	118	1.7%	183	164	-10.4%
		Subtotal	4	8	100.0%	26	25	-3.8%	265	270	1.9%	412	387	-6.1%
	Patrol B	Felony	5	1	-80.0%	17	14	-17.6%	119	120	0.8%	167	168	0.6%
		Misdemeanor	5	9	80.0%	18	31	72.2%	212	197	-7.1%	325	295	-9.2%
		Citation	3	1	-66.7%	17	9	-47.1%	201	152	-24.4%	351	252	-28.2%
		Subtotal	13	11	-15.4%	52	54	3.8%	532	469	-11.8%	843	715	-15.2%
	Patrol C	Felony	2	1	-50.0%	9	6	-33.3%	71	67	-5.6%	106	86	-18.9%
		Misdemeanor	2	4	100.0%	7	15	114.3%	180	115	-36.1%	284	207	-27.1%
		Citation	0	0	-	2	0	-100.0%	61	28	-54.1%	90	52	-42.2%
		Subtotal	4	5	25.0%	18	21	16.7%	312	210	-32.7%	480	345	-28.1%
	Flex A	Felony	0	0	-	0	0	-	42	15	-64.3%	57	27	-52.6%
		Misdemeanor	0	0	-	0	0	-	35	6	-82.9%	54	16	-70.4%
		Citation	0	0	-	1	0	-100.0%	34	20	-41.2%	65	42	-35.4%
		Subtotal	0	0	-	1	0	-100.0%	111	41	-63.1%	176	85	-51.7%
	Flex B	Felony	0	0	-	2	0	-100.0%	57	44	-22.8%	90	72	-20.0%
		Misdemeanor	0	0	-	1	0	-100.0%	142	50	-64.8%	243	104	-57.2%
		Citation	0	0	-	12	0	-100.0%	169	44	-74.0%	473	89	-81.2%
		Subtotal	0	0	-	15	0	-100.0%	368	138	-62.5%	806	265	-67.1%
	Flex C	Felony	0	0	-	0	0	-	19	0	-100.0%	31	5	-83.9%
		Misdemeanor	0	0	-	0	0	-	53	0	-100.0%	76	9	-88.2%
		Citation	0	0	-	0	0	-	9	0	-100.0%	47	6	-87.2%
		Subtotal	0	0	-	0	0	-	81	0	-100.0%	154	20	-87.0%
	CSU	Felony	0	0	-	0	1	-	14	11	-21.4%	21	19	-9.5%
		Misdemeanor	1	0	-100.0%	1	1	0.0%	10	4	-60.0%	11	9	-18.2%
		Citation	0	0	-	0	0	-	60	23	-61.7%	101	52	-48.5%
		Subtotal	1	0	-100.0%	1	2	100.0%	84	38	-54.8%	133	80	-39.8%
	Other	Felony	4	6	50.0%	4	12	200.0%	0	16	-	0	16	-
		Misdemeanor	0	0	-	0	0	-	1	0	-100.0%	1	4	300.0%
		Citation	7	2	-71.4%	9	20	122.2%	1	32	>1,000%	1	32	>1,000%
		Subtotal	11	8	-27.3%	13	32	146.2%	2	48	>1,000%	2	52	>1,000%
Totals		Felony	11	13	18.2%	39	41	5.1%	378	331	-12.4%	549	472	-14.0%
		Misdemeanor	10	15	50.0%	38	53	39.5%	726	466	-35.8%	1,146	788	-31.2%
		Citation	12	4	-66.7%	49	40	-18.4%	651	417	-35.9%	1,311	689	-47.4%
Precinct Total			33	32	-3.0%	126	134	6.3%	1,755	1,214	-30.8%	3,006	1,949	-35.2%

Physical and Citation Arrests - Adult

Aggregated by component of arresting officer.

METROPOLITAN POLICE DEPARTMENT

of Nashville and Davidson County

			Prior Week	Last Week	Change*	Prior 4Wks	Last 4Wks	Change*	Prior YTD	YTD	Change*	Prior 52Wks	Last 52Wks	Change*
Midtown Hills Precinct	**Patrol A**	Felony	1	2	100.0%	6	4	-33.3%	51	54	5.9%	70	82	17.1%
		Misdemeanor	2	4	100.0%	6	15	150.0%	115	88	-23.5%	176	142	-19.3%
		Citation	2	0	-100.0%	8	10	25.0%	135	140	3.7%	261	193	-26.1%
		Subtotal	5	6	20.0%	20	29	45.0%	301	282	-6.3%	507	417	-17.8%
	Patrol B	Felony	1	3	200.0%	1	15	>1,000%	76	87	14.5%	107	116	8.4%
		Misdemeanor	2	6	200.0%	11	13	18.2%	209	149	-28.7%	315	255	-19.0%
		Citation	7	5	-28.6%	7	18	157.1%	194	153	-21.1%	331	261	-21.1%
		Subtotal	10	14	40.0%	19	46	142.1%	479	389	-18.8%	753	632	-16.1%
	Patrol C	Felony	0	2	-	7	8	14.3%	59	39	-33.9%	88	84	-4.5%
		Misdemeanor	6	2	-66.7%	6	16	166.7%	276	94	-65.9%	378	277	-26.7%
		Citation	0	2	-	4	5	25.0%	108	53	-50.9%	170	139	-18.2%
		Subtotal	6	6	0.0%	17	29	70.6%	443	186	-58.0%	636	500	-21.4%
	Flex A	Felony	0	0	-	0	0	-	41	0	-100.0%	63	0	-100.0%
		Misdemeanor	0	0	-	0	0	-	40	0	-100.0%	68	0	-100.0%
		Citation	0	0	-	0	0	-	46	0	-100.0%	151	0	-100.0%
		Subtotal	0	0	-	0	0	-	127	0	-100.0%	282	0	-100.0%
	Flex B	Felony	0	0	-	0	0	-	30	27	-10.0%	47	46	-2.1%
		Misdemeanor	0	0	-	0	0	-	80	26	-67.5%	126	49	-61.1%
		Citation	0	0	-	2	0	-100.0%	87	24	-72.4%	208	43	-79.3%
		Subtotal	0	0	-	2	0	-100.0%	197	77	-60.9%	381	138	-63.8%
	Flex C	Felony	0	0	-	0	0	-	2	0	-100.0%	10	0	-100.0%
		Misdemeanor	0	0	-	0	0	-	9	0	-100.0%	34	0	-100.0%
		Citation	0	0	-	0	0	-	7	0	-100.0%	37	0	-100.0%
		Subtotal	0	0	-	0	0	-	18	0	-100.0%	81	0	-100.0%
	CSU	Felony	0	0	-	0	0	-	36	1	-97.2%	43	2	-95.3%
		Misdemeanor	0	0	-	0	0	-	4	2	-50.0%	7	3	-57.1%
		Citation	0	0	-	0	0	-	107	11	-89.7%	158	23	-85.4%
		Subtotal	0	0	-	0	0	-	147	14	-90.5%	208	28	-86.5%
	Other	Felony	0	0	-	1	1	0.0%	6	4	-33.3%	6	7	16.7%
		Misdemeanor	1	0	-100.0%	2	1	-50.0%	13	18	38.5%	14	33	135.7%
		Citation	0	0	-	1	1	0.0%	12	11	-8.3%	12	27	125.0%
		Subtotal	1	0	-100.0%	4	3	-25.0%	31	33	6.5%	32	67	109.4%
Totals		Felony	2	7	250.0%	15	28	86.7%	301	212	-29.6%	434	337	-22.4%
		Misdemeanor	11	12	9.1%	25	45	80.0%	746	377	-49.5%	1,118	759	-32.1%
		Citation	9	7	-22.2%	22	34	54.5%	696	392	-43.7%	1,328	686	-48.3%
Precinct Total			22	26	18.2%	62	107	72.6%	1,743	981	-43.7%	2,880	1,782	-38.1%

Physical and Citation Arrests - Adult

Aggregated by component of arresting officer.

METROPOLITAN POLICE DEPARTMENT

of Nashville and Davidson County

		Prior Week	Last Week	Change*	Prior 4Wks	Last 4Wks	Change*	Prior YTD	YTD	Change*	Prior 52Wks	Last 52Wks	Change*
SID	Felony	0	0	-	0	0	-	87	41	-52.9%	120	70	-41.7%
	Misdemeanor	0	0	-	0	0	-	9	5	-44.4%	15	9	-40.0%
	Citation	0	0	-	1	0	-100.0%	86	20	-76.7%	229	35	-84.7%
	Division Total	0	0	-	1	0	-100.0%	182	66	-63.7%	364	114	-68.7%
SOD	Felony	2	1	-50.0%	5	7	40.0%	34	37	8.8%	48	49	2.1%
(Excludes SRT)	Misdemeanor	9	4	-55.6%	8	24	200.0%	246	135	-45.1%	424	222	-47.6%
	Citation	18	13	-27.8%	49	80	63.3%	461	462	0.2%	652	680	4.3%
	Division Total	29	18	-37.9%	62	111	79.0%	741	634	-14.4%	1,124	951	-15.4%
SRT	Felony	0	0	-	2	0	-100.0%	2	6	200.0%	7	8	14.3%
	Misdemeanor	0	0	-	1	0	-100.0%	0	1	-	1	1	0.0%
	Division Total	0	0	-	3	0	-100.0%	2	7	250.0%	8	9	12.5%
Warrants	Felony	27	33	22.2%	111	125	12.6%	1,527	1,019	-33.3%	2,145	1,686	-21.4%
	Misdemeanor	32	43	34.4%	66	117	77.3%	1,892	947	-49.9%	2,788	1,707	-38.8%
	Citation	0	0	-	12	3	-75.0%	54	75	38.9%	71	88	23.9%
	Division Total	59	76	28.8%	189	245	29.6%	3,473	2,041	-41.2%	5,004	3,481	-30.4%
Other	Felony	8	8	0.0%	28	39	39.3%	412	269	-34.7%	644	405	-37.1%
Components	Misdemeanor	6	3	-50.0%	22	17	-22.7%	808	253	-68.7%	1,462	482	-67.0%
	Citation	5	7	40.0%	23	23	0.0%	701	249	-64.5%	1,393	449	-67.8%
	Division Total	19	18	-5.3%	73	79	8.2%	1,921	771	-59.9%	3,499	1,336	-61.8%
All	Felony	122	119	-2.5%	409	508	24.2%	5,048	4,163	-17.5%	7,383	6,369	-13.7%
	Misdemeanor	153	202	32.0%	489	656	34.2%	10,266	6,093	-40.6%	15,871	10,400	-34.5%
	Citation	118	84	-28.8%	463	472	1.9%	7,634	5,577	-26.9%	13,629	8,579	-37.1%
Grand Total		393	405	3.1%	1,361	1,636	20.2%	22,948	15,833	-31.0%	36,883	25,348	-31.3%

Information summarized for CompStat week ending 9/5/2020.

* Change for % Served is the difference in percents. Sourced from MNPD ARMS on 9/8/2020 6:29:24 AM. This report is not a count of arrest charges. 1 arrest = 1 body. Adult arrests only.

Arrests categorized by order of seriousness as follows: If an arrest citation is not issued, and any of the charges are felony charges, count the arrest as a felony arrest; if an arrest citation is not issued, and none of the charges are felony charges, count the arrest as a misdemeanor arrest; count all remaining arrests as a citation arrest. Shift / Detail totals are calculated based upon officer assignment for the date when the arrest was made (i.e. if the arresting officer's primary assignment is 'East CSU' for the date when the arrest was made, it will be counted as 1 'East CSU' arrest). Arrests made by officers working Mission 1 duties are counted toward their primary assignment.

Metro citations are not counted in this report, since they are issued for civil matters (i.e. violations of Davidson County Metropolitan Ordinances).

Arrests: Part I, Weapons Law, Drug-Related, DUI, and All Other

METROPOLITAN POLICE DEPARTMENT
of Nashville and Davidson County

Aggregated by component of arresting officer. Includes adult and juvenile arrests.

		Part I Arrests				Weapons Law Violation Arrests				Drug-Related Arrests				DUI Arrests			
		Week	4 Weeks	YTD	52 Weeks	Week	4 Weeks	YTD	52 Weeks	Week	4 Weeks	YTD	52 Weeks	Week	4 Weeks	YTD	52 Weeks
West	Prior	5	26	338	515	0	2	18	29	0	6	109	202	4	2	33	49
	Last	5	26	254	377	0	1	13	26	0	3	102	129	2	8	50	88
	% Change	0.0 %	0.0 %	-24.9 %	-26.8 %	0.0 %	-50.0 %	-27.8 %	-10.3 %	0.0 %	-50.0 %	-6.4 %	-36.1 %	-50.0 %	300.0 %	51.5 %	79.6 %
East	Prior	11	45	395	590	0	1	54	72	2	9	386	603	0	6	92	125
	Last	5	40	333	502	1	2	21	34	0	4	133	243	1	2	59	97
	% Change	-54.5 %	-11.1 %	-15.7 %	-14.9 %	Infinity	100.0 %	-61.1 %	-52.8 %	-100.0 %	-55.6 %	-65.5 %	-59.7 %	Infinity	-66.7 %	-35.9 %	-22.4 %
South	Prior	19	39	516	745	4	5	51	81	3	15	534	843	4	21	154	212
	Last	16	68	613	850	1	11	79	113	3	12	286	466	11	27	241	319
	% Change	-15.8 %	74.4 %	18.8 %	14.1 %	-75.0 %	120.0 %	54.9 %	39.5 %	0.0 %	-20.0 %	-46.4 %	-44.7 %	175.0 %	28.6 %	56.5 %	50.5 %
Central	Prior	9	30	284	391	0	2	22	29	1	7	306	428	0	1	61	78
	Last	2	25	275	429	1	3	32	43	2	6	159	279	1	1	30	69
	% Change	-77.8 %	-16.7 %	-3.2 %	9.7 %	Infinity	50.0 %	45.5 %	48.3 %	100.0 %	-14.3 %	-48.0 %	-34.8 %	Infinity	0.0 %	-50.8 %	-11.5 %
Hermitage	Prior	12	45	376	632	1	2	35	63	4	12	217	397	3	12	85	151
	Last	7	32	442	641	1	3	34	48	7	21	148	232	4	19	162	222
	% Change	-41.7 %	-28.9 %	17.6 %	1.4 %	0.0 %	50.0 %	-2.9 %	-23.8 %	75.0 %	75.0 %	-31.8 %	-41.6 %	33.3 %	58.3 %	90.6 %	47.0 %
North	Prior	14	45	439	624	2	2	32	59	1	15	252	428	0	3	35	49
	Last	9	49	421	632	2	6	73	91	4	13	355	532	0	4	52	73
	% Change	-35.7 %	8.9 %	-4.1 %	1.3 %	0.0 %	200.0 %	128.1 %	54.2 %	300.0 %	-13.3 %	40.9 %	24.3 %	0.0 %	33.3 %	48.6 %	49.0 %
Madison	Prior	8	44	442	692	0	2	24	38	2	3	159	261	1	9	60	98
	Last	13	34	410	623	0	1	21	34	0	6	88	152	0	2	48	78
	% Change	62.5 %	-22.7 %	-7.2 %	-10.0 %	0.0 %	-50.0 %	-12.5 %	-10.5 %	-100.0 %	100.0 %	-44.7 %	-41.8 %	-100.0 %	-77.8 %	-20.0 %	-20.4 %
Midtown Hills	Prior	3	21	334	534	0	1	36	54	1	4	272	456	3	3	81	119
	Last	5	26	255	394	0	0	13	34	2	4	71	143	0	8	57	111
	% Change	66.7 %	23.8 %	-23.7 %	-26.2 %	0.0 %	-100.0 %	-63.9 %	-37.0 %	100.0 %	0.0 %	-73.9 %	-68.6 %	-100.0 %	166.7 %	-29.6 %	-6.7 %
Other	Prior	18	79	1,162	1,738	4	18	140	220	6	14	467	852	7	7	263	461
	Last	20	80	718	1,189	5	23	153	209	7	16	213	380	3	19	123	215
	% Change	11.1 %	1.3 %	-38.2 %	-31.6 %	25.0 %	27.8 %	9.3 %	-5.0 %	16.7 %	14.3 %	-54.4 %	-55.4 %	-57.1 %	171.4 %	-53.2 %	-53.4 %
County	Prior	99	374	4,286	6,461	11	35	412	645	20	85	2,702	4,470	22	64	864	1,342
	Last	82	380	3,721	5,637	11	50	439	632	25	85	1,555	2,556	22	90	822	1,272
	% Change	-17.2 %	1.6 %	-13.2 %	-12.8 %	0.0 %	42.9 %	6.6 %	-2.0 %	25.0 %	0.0 %	-42.5 %	-42.8 %	0.0 %	40.6 %	-4.9 %	-5.2 %

Information summarized for CompStat week ending 09/05/2020.

Sourced from MNPD ARMS on 9/8/2020 6:29:24 AM. This report is not a count of arrest charges. 1 arrest = 1 body. Includes adult and juvenile arrests. Arrests categorized by order of seriousness as follows: if an arrest includes one or more Part I UCR charges, it is counted as a Part I arrest. If an arrest includes one or weapons law violation charges but no Part I charges, it is counted as a weapons law violation arrest. The same hierarchical categorization is applicable for the remaining arrest categories (drug, DUI, and all other arrests).

Arrests: Part I, Weapons Law, Drug-Related, DUI, and All Other

Aggregated by component of arresting officer. Includes adult and juvenile arrests.

METROPOLITAN POLICE DEPARTMENT

of Nashville and Davidson County

		All Other Arrests				Total Arrests			
		Week	4 Weeks	YTD	52 Weeks	Week	4 Weeks	YTD	52 Weeks
West	Prior	9	47	681	1,114	18	83	1,179	1,909
	Last	13	49	474	727	20	87	893	1,347
	% Change	44.4 %	4.3 %	-30.4 %	-34.7 %	11.1 %	4.8 %	-24.3 %	-29.4 %
East	Prior	11	70	1,312	2,349	24	131	2,239	3,739
	Last	22	89	809	1,305	29	137	1,355	2,181
	% Change	100.0 %	27.1 %	-38.3 %	-44.4 %	20.8 %	4.6 %	-39.5 %	-41.7 %
South	Prior	44	169	2,300	3,571	74	249	3,555	5,452
	Last	40	190	1,991	2,977	71	308	3,210	4,725
	% Change	-9.1 %	12.4 %	-13.4 %	-16.6 %	-4.1 %	23.7 %	-9.7 %	-13.3 %
Central	Prior	21	90	2,270	3,643	31	130	2,943	4,569
	Last	18	83	1,119	2,018	24	118	1,615	2,838
	% Change	-14.3 %	-7.8 %	-50.7 %	-44.6 %	-22.6 %	-9.2 %	-45.1 %	-37.9 %
Hermitage	Prior	36	125	1,446	2,505	56	196	2,159	3,748
	Last	33	129	1,151	1,801	52	204	1,937	2,944
	% Change	-8.3 %	3.2 %	-20.4 %	-28.1 %	-7.1 %	4.1 %	-10.3 %	-21.5 %
North	Prior	23	95	1,428	2,124	40	160	2,186	3,284
	Last	32	105	1,155	1,831	47	177	2,056	3,159
	% Change	39.1 %	10.5 %	-19.1 %	-13.8 %	17.5 %	10.6 %	-5.9 %	-3.8 %
Madison	Prior	23	79	1,207	2,130	34	137	1,892	3,219
	Last	19	100	768	1,241	32	143	1,335	2,128
	% Change	-17.4 %	26.6 %	-36.4 %	-41.7 %	-5.9 %	4.4 %	-29.4 %	-33.9 %
Midtown Hills	Prior	17	42	1,198	2,018	24	71	1,921	3,181
	Last	21	74	662	1,256	28	112	1,058	1,938
	% Change	23.5 %	76.2 %	-44.7 %	-37.8 %	16.7 %	57.7 %	-44.9 %	-39.1 %
Other	Prior	80	231	4,854	7,705	115	349	6,886	10,976
	Last	80	317	2,529	4,346	115	455	3,736	6,339
	% Change	0.0 %	37.2 %	-47.9 %	-43.6 %	0.0 %	30.4 %	-45.7 %	-42.2 %
County	Prior	264	948	16,696	27,159	416	1,506	24,960	40,077
	Last	278	1,136	10,658	17,502	418	1,741	17,195	27,599
	% Change	5.3 %	19.8 %	-36.2 %	-35.6 %	0.5 %	15.6 %	-31.1 %	-31.1 %

Information summarized for CompStat week ending 09/05/2020.

Sourced from MNPD ARMS on 9/8/2020 6:29:25 AM. This report is not a count of arrest charges. 1 arrest = 1 body. Includes adult and juvenile arrests. Arrests categorized by order of seriousness as follows: if an arrest includes one or more Part I UCR charges, it is counted as a Part I arrest. If an arrest includes one or weapons law violation charges but no Part I charges, it is counted as a weapons law violation arrest. The same hierarchical categorization is applicable for the remaining arrest categories (drug, DUI, and all other arrests).

Outstanding Warrants: Served

Aggregated by component of arresting officer.

METROPOLITAN POLICE DEPARTMENT

of Nashville and Davidson County

		Rolling Two Week				Rolling Eight Week				YTD				Rolling Twenty-Four Month			
		Prior Week	Last Week	Change	% Change	Prior 4 Weeks	Last 4 Weeks	Change	% Change	Prior YTD	YTD	Change	% Change	Prior 52 Weeks	Last 52 Weeks	Change	% Change
West	Felony	1	5	4	400.0%	20	15	-5	-25.0%	157	160	3	1.9%	233	244	11	4.7%
	Misdemeanor	3	8	5	166.7%	16	25	9	56.3%	359	220	-139	-38.7%	559	356	-203	-36.3%
	Juvenile	0	0	0	-	0	0	0	-	1	0	-1	-100.0%	1	0	-1	-100.0%
	Subtotal	4	13	9	225.0%	36	40	4	11.1%	517	380	-137	-26.5%	793	600	-193	-24.3%
East	Felony	10	10	0	0.0%	37	37	0	0.0%	311	237	-74	-23.8%	472	361	-111	-23.5%
	Misdemeanor	13	22	9	69.2%	50	60	10	20.0%	810	429	-381	-47.0%	1,247	751	-496	-39.8%
	Juvenile	0	0	0	-	0	0	0	-	11	0	-11	-100.0%	15	4	-11	-73.3%
	Subtotal	23	32	9	39.1%	87	97	10	11.5%	1,132	666	-466	-41.2%	1,734	1,116	-618	-35.6%
South	Felony	14	18	4	28.6%	27	63	36	133.3%	345	369	24	7.0%	476	552	76	16.0%
	Misdemeanor	17	20	3	17.6%	40	62	22	55.0%	806	637	-169	-21.0%	1,254	1,026	-228	-18.2%
	Juvenile	0	0	0	-	0	0	0	-	6	0	-6	-100.0%	9	2	-7	-77.8%
	Subtotal	31	38	7	22.6%	67	125	58	86.6%	1,157	1,006	-151	-13.1%	1,739	1,580	-159	-9.1%
Central	Felony	2	1	-1	-50.0%	6	7	1	16.7%	287	130	-157	-54.7%	397	236	-161	-40.6%
	Misdemeanor	9	3	-6	-66.7%	28	23	-5	-17.9%	858	343	-515	-60.0%	1,308	669	-639	-48.9%
	Juvenile	0	0	0	-	0	0	0	-	6	0	-6	-100.0%	7	2	-5	-71.4%
	Subtotal	11	4	-7	-63.6%	34	30	-4	-11.8%	1,151	473	-678	-58.9%	1,712	907	-805	-47.0%
Hermitage	Felony	18	8	-10	-55.6%	41	47	6	14.6%	274	338	64	23.4%	447	514	67	15.0%
	Misdemeanor	13	18	5	38.5%	24	61	37	154.2%	833	507	-326	-39.1%	1,332	851	-481	-36.1%
	Juvenile	0	0	0	-	0	0	0	-	4	0	-4	-100.0%	4	0	-4	-100.0%
	Subtotal	31	26	-5	-16.1%	65	108	43	66.2%	1,111	845	-266	-23.9%	1,783	1,365	-418	-23.4%
North	Felony	7	6	-1	-14.3%	28	46	18	64.3%	366	353	-13	-3.6%	548	544	-4	-0.7%
	Misdemeanor	13	18	5	38.5%	50	59	9	18.0%	864	597	-267	-30.9%	1,217	1,070	-147	-12.1%
	Juvenile	0	0	0	-	0	0	0	-	5	0	-5	-100.0%	6	0	-6	-100.0%
	Subtotal	20	24	4	20.0%	78	105	27	34.6%	1,235	950	-285	-23.1%	1,771	1,614	-157	-8.9%
Madison	Felony	11	24	13	118.2%	44	48	4	9.1%	311	284	-27	-8.7%	473	380	-93	-19.7%
	Misdemeanor	7	10	3	42.9%	35	33	-2	-5.7%	716	459	-257	-35.9%	1,135	757	-378	-33.3%
	Juvenile	0	0	0	-	0	0	0	-	3	0	-3	-100.0%	3	0	-3	-100.0%
	Subtotal	18	34	16	88.9%	79	81	2	2.5%	1,030	743	-287	-27.9%	1,611	1,137	-474	-29.4%
Midtown Hills	Felony	1	6	5	500.0%	6	20	14	233.3%	180	128	-52	-28.9%	262	244	-18	-6.9%
	Misdemeanor	4	1	-3	-75.0%	8	12	4	50.0%	547	259	-288	-52.7%	828	514	-314	-37.9%
	Juvenile	0	0	0	-	0	0	0	-	12	0	-12	-100.0%	23	2	-21	-91.3%
	Subtotal	5	7	2	40.0%	14	32	18	128.6%	739	387	-352	-47.6%	1,113	760	-353	-31.7%
County	Felony	114	155	41	36.0%	416	562	146	35.1%	4,985	3,953	-1,032	-20.7%	7,167	6,221	-946	-13.2%
	Misdemeanor	143	201	58	40.6%	440	598	158	35.9%	10,078	5,686	-4,392	-43.6%	15,298	9,884	-5,414	-35.4%
	Juvenile	0	0	0	-	0	0	0	-	99	0	-99	-100.0%	140	21	-119	-85.0%
	Total	257	356	99	38.5%	856	1,160	304	35.5%	15,162	9,639	-5,523	-36.4%	22,605	16,126	-6,479	-28.7%

Information summarized for CompStat week ending 9/5/2020.

* Countywide totals include outstanding warrants served by all other divisions. Sourced from MNPD ARMS on 9/8/2020 6:29:25 AM.
Statistics provided above consider 1 count for each outstanding warrant served.

Outstanding Warrants: Attempts/Served

Aggregated by component of arresting officer.

METROPOLITAN POLICE DEPARTMENT

of Nashville and Davidson County

			Prior Week	Last Week	Change*	Prior 4Wks	Last 4Wks	Change*	Prior YTD	Current YTD	Change*	Prior 52Wks	Last 52Wks	Change*
West	Patrol-A	Served	2	3	50.0 %	8	12	50.0 %	80	98	22.5 %	124	166	33.9 %
		Attempts	5	0	-100.0 %	8	6	-25.0 %	329	77	-76.6 %	473	125	-73.6 %
		% Served	40.0 %	Infinity	Infinity	100.0 %	200.0 %	100.0 %	24.3 %	127.3 %	103.0 %	26.2 %	132.8 %	106.6 %
	Patrol-B	Served	1	3	200.0 %	11	15	36.4 %	155	164	5.8 %	241	221	-8.3 %
		Attempts	6	2	-66.7 %	6	9	50.0 %	293	219	-25.3 %	528	305	-42.2 %
		% Served	16.7 %	150.0 %	133.3 %	183.3 %	166.7 %	-16.7 %	52.9 %	74.9 %	22.0 %	45.6 %	72.5 %	26.8 %
	Patrol-C	Served	1	7	600.0 %	12	13	8.3 %	54	77	42.6 %	94	125	33.0 %
		Attempts	0	9	Infinity	4	9	125.0 %	92	43	-53.3 %	177	77	-56.5 %
		% Served	Infinity	77.8 %	-Infinity	300.0 %	144.4 %	-155.6 %	58.7 %	179.1 %	120.4 %	53.1 %	162.3 %	109.2 %
	Other	Served	0	0	NaN	5	0	-100.0 %	228	41	-82.0 %	334	88	-73.7 %
		Attempts	0	0	NaN	1	4	300.0 %	716	30	-95.8 %	1,186	129	-89.1 %
		% Served	NaN	NaN	NaN	500.0 %	0.0 %	-500.0 %	31.8 %	136.7 %	104.8 %	28.2 %	68.2 %	40.1 %
	Totals	**Served**	**4**	**13**	**225.0 %**	**36**	**40**	**11.1 %**	**517**	**380**	**-26.5 %**	**793**	**600**	**-24.3 %**
		Attempts	**11**	**11**	**0.0 %**	**19**	**28**	**47.4 %**	**1,430**	**369**	**-74.2 %**	**2,364**	**636**	**-73.1 %**
		% Served	**36.4 %**	**118.2 %**	**81.8 %**	**189.5 %**	**142.9 %**	**-46.6 %**	**36.2 %**	**103.0 %**	**66.8 %**	**33.5 %**	**94.3 %**	**60.8 %**
East	Patrol-A	Served	1	6	500.0 %	20	18	-10.0 %	203	180	-11.3 %	325	286	-12.0 %
		Attempts	4	27	575.0 %	20	51	155.0 %	625	331	-47.0 %	1,167	526	-54.9 %
		% Served	25.0 %	22.2 %	-2.8 %	100.0 %	35.3 %	-64.7 %	32.5 %	54.4 %	21.9 %	27.8 %	54.4 %	26.5 %
	Patrol-B	Served	21	5	-76.2 %	32	36	12.5 %	328	177	-46.0 %	461	303	-34.3 %
		Attempts	12	12	0.0 %	8	37	362.5 %	493	219	-55.6 %	839	343	-59.1 %
		% Served	175.0 %	41.7 %	-133.3 %	400.0 %	97.3 %	-302.7 %	66.5 %	80.8 %	14.3 %	54.9 %	88.3 %	33.4 %
	Patrol-C	Served	1	12	1,100.0 %	7	15	114.3 %	235	122	-48.1 %	383	223	-41.8 %
		Attempts	0	8	Infinity	4	12	200.0 %	188	109	-42.0 %	408	175	-57.1 %
		% Served	Infinity	150.0 %	-Infinity	175.0 %	125.0 %	-50.0 %	125.0 %	111.9 %	-13.1 %	93.9 %	127.4 %	33.6 %
	Other	Served	0	9	Infinity	28	28	0.0 %	366	187	-48.9 %	565	304	-46.2 %
		Attempts	2	1	-50.0 %	3	6	100.0 %	417	174	-58.3 %	764	275	-64.0 %
		% Served	0.0 %	900.0 %	900.0 %	933.3 %	466.7 %	-466.7 %	87.8 %	107.5 %	19.7 %	74.0 %	110.5 %	36.6 %
	Totals	**Served**	**23**	**32**	**39.1 %**	**87**	**97**	**11.5 %**	**1,132**	**666**	**-41.2 %**	**1,734**	**1,116**	**-35.6 %**
		Attempts	**18**	**48**	**166.7 %**	**35**	**106**	**202.9 %**	**1,723**	**833**	**-51.7 %**	**3,178**	**1,319**	**-58.5 %**
		% Served	**127.8 %**	**66.7 %**	**-61.1 %**	**248.6 %**	**91.5 %**	**-157.1 %**	**65.7 %**	**80.0 %**	**14.3 %**	**54.6 %**	**84.6 %**	**30.0 %**

Outstanding Warrants: Attempts/Served

Aggregated by component of arresting officer.

METROPOLITAN POLICE DEPARTMENT

of Nashville and Davidson County

			Prior Week	Last Week	Change*	Prior 4Wks	Last 4Wks	Change*	Prior YTD	Current YTD	Change*	Prior 52Wks	Last 52Wks	Change*
South	Patrol-A	Served	14	29	107.1 %	17	54	217.6 %	335	280	-16.4 %	451	455	0.9 %
		Attempts	10	20	100.0 %	22	35	59.1 %	325	269	-17.2 %	594	488	-17.8 %
		% Served	140.0 %	145.0 %	5.0 %	77.3 %	154.3 %	77.0 %	103.1 %	104.1 %	1.0 %	75.9 %	93.2 %	17.3 %
	Patrol-B	Served	11	4	-63.6 %	23	53	130.4 %	367	397	8.2 %	598	543	-9.2 %
		Attempts	4	44	1,000.0 %	20	49	145.0 %	247	331	34.0 %	466	460	-1.3 %
		% Served	275.0 %	9.1 %	-265.9 %	115.0 %	108.2 %	-6.8 %	148.6 %	119.9 %	-28.6 %	128.3 %	118.0 %	-10.3 %
	Patrol-C	Served	5	5	0.0 %	27	17	-37.0 %	263	248	-5.7 %	388	401	3.4 %
		Attempts	0	4	Infinity	16	8	-50.0 %	135	160	18.5 %	209	242	15.8 %
		% Served	Infinity	125.0 %	-Infinity	168.8 %	212.5 %	43.8 %	194.8 %	155.0 %	-39.8 %	185.6 %	165.7 %	-19.9 %
	Other	Served	0	0	NaN	0	0	NaN	192	81	-57.8 %	302	181	-40.1 %
		Attempts	0	0	NaN	0	0	NaN	92	102	10.9 %	175	195	11.4 %
		% Served	NaN	NaN	NaN	NaN	NaN	NaN	208.7 %	79.4 %	-129.3 %	172.6 %	92.8 %	-79.8 %
	Totals	**Served**	**30**	**38**	**26.7 %**	**67**	**124**	**85.1 %**	**1,157**	**1,006**	**-13.1 %**	**1,739**	**1,580**	**-9.1 %**
		Attempts	**14**	**68**	**385.7 %**	**58**	**92**	**58.6 %**	**799**	**862**	**7.9 %**	**1,444**	**1,385**	**-4.1 %**
		% Served	**214.3 %**	**55.9 %**	**-158.4 %**	**115.5 %**	**134.8 %**	**19.3 %**	**144.8 %**	**116.7 %**	**-28.1 %**	**120.4 %**	**114.1 %**	**-6.3 %**
Central	Patrol-A	Served	3	2	-33.3 %	6	10	66.7 %	220	125	-43.2 %	349	237	-32.1 %
		Attempts	0	1	Infinity	5	2	-60.0 %	133	50	-62.4 %	197	120	-39.1 %
		% Served	Infinity	200.0 %	-Infinity	120.0 %	500.0 %	380.0 %	165.4 %	250.0 %	84.6 %	177.2 %	197.5 %	20.3 %
	Patrol-B	Served	7	0	-100.0 %	18	16	-11.1 %	201	161	-19.9 %	314	261	-16.9 %
		Attempts	0	1	Infinity	0	1	Infinity	222	32	-85.6 %	319	84	-73.7 %
		% Served	Infinity	0.0 %	-Infinity	Infinity	1,600.0 %	-Infinity	90.5 %	503.1 %	412.6 %	98.4 %	310.7 %	212.3 %
	Patrol-C	Served	1	2	100.0 %	8	3	-62.5 %	208	101	-51.4 %	288	198	-31.3 %
		Attempts	2	1	-50.0 %	6	9	50.0 %	253	127	-49.8 %	550	227	-58.7 %
		% Served	50.0 %	200.0 %	150.0 %	133.3 %	33.3 %	-100.0 %	82.2 %	79.5 %	-2.7 %	52.4 %	87.2 %	34.9 %
	Other	Served	0	0	NaN	2	1	-50.0 %	522	86	-83.5 %	761	211	-72.3 %
		Attempts	0	0	NaN	5	4	-20.0 %	491	67	-86.4 %	806	167	-79.3 %
		% Served	NaN	NaN	NaN	40.0 %	25.0 %	-15.0 %	106.3 %	128.4 %	22.0 %	94.4 %	126.3 %	31.9 %
	Totals	**Served**	**11**	**4**	**-63.6 %**	**34**	**30**	**-11.8 %**	**1,151**	**473**	**-58.9 %**	**1,712**	**907**	**-47.0 %**
		Attempts	**2**	**3**	**50.0 %**	**16**	**16**	**0.0 %**	**1,099**	**276**	**-74.9 %**	**1,872**	**598**	**-68.1 %**
		% Served	**550.0 %**	**133.3 %**	**-416.7 %**	**212.5 %**	**187.5 %**	**-25.0 %**	**104.7 %**	**171.4 %**	**66.6 %**	**91.5 %**	**151.7 %**	**60.2 %**

Outstanding Warrants: Attempts/Served

Aggregated by component of arresting officer.

METROPOLITAN POLICE DEPARTMENT

of Nashville and Davidson County

			Prior Week	Last Week	Change*	Prior 4Wks	Last 4Wks	Change*	Prior YTD	Current YTD	Change*	Prior 52Wks	Last 52Wks	Change*
Hermitage	Patrol-A	Served	1	5	400.0 %	25	27	8.0 %	338	267	-21.0 %	515	450	-12.6 %
		Attempts	0	0	NaN	7	22	214.3 %	213	98	-54.0 %	481	251	-47.8 %
		% Served	Infinity	Infinity	NaN	357.1 %	122.7 %	-234.4 %	158.7 %	272.4 %	113.8 %	107.1 %	179.3 %	72.2 %
	Patrol-B	Served	18	14	-22.2 %	25	43	72.0 %	352	306	-13.1 %	512	442	-13.7 %
		Attempts	6	6	0.0 %	11	21	90.9 %	274	259	-5.5 %	508	343	-32.5 %
		% Served	300.0 %	233.3 %	-66.7 %	227.3 %	204.8 %	-22.5 %	128.5 %	118.1 %	-10.3 %	100.8 %	128.9 %	28.1 %
	Patrol-C	Served	12	7	-41.7 %	14	35	150.0 %	185	197	6.5 %	325	286	-12.0 %
		Attempts	8	1	-87.5 %	13	20	53.8 %	110	102	-7.3 %	300	130	-56.7 %
		% Served	150.0 %	700.0 %	550.0 %	107.7 %	175.0 %	67.3 %	168.2 %	193.1 %	25.0 %	108.3 %	220.0 %	111.7 %
	Other	Served	0	0	NaN	1	3	200.0 %	236	75	-68.2 %	431	187	-56.6 %
		Attempts	0	0	NaN	0	3	Infinity	146	39	-73.3 %	291	158	-45.7 %
		% Served	NaN	NaN	NaN	Infinity	100.0 %	-Infinity	161.6 %	192.3 %	30.7 %	148.1 %	118.4 %	-29.8 %
	Totals	**Served**	**31**	**26**	**-16.1 %**	**65**	**108**	**66.2 %**	**1,111**	**845**	**-23.9 %**	**1,783**	**1,365**	**-23.4 %**
		Attempts	**14**	**7**	**-50.0 %**	**31**	**66**	**112.9 %**	**743**	**498**	**-33.0 %**	**1,580**	**882**	**-44.2 %**
		% Served	**221.4 %**	**371.4 %**	**150.0 %**	**209.7 %**	**163.6 %**	**-46.0 %**	**149.5 %**	**169.7 %**	**20.1 %**	**112.8 %**	**154.8 %**	**41.9 %**
North	Patrol-A	Served	8	7	-12.5 %	22	26	18.2 %	345	237	-31.3 %	526	408	-22.4 %
		Attempts	4	2	-50.0 %	15	23	53.3 %	347	198	-42.9 %	680	298	-56.2 %
		% Served	200.0 %	350.0 %	150.0 %	146.7 %	113.0 %	-33.6 %	99.4 %	119.7 %	20.3 %	77.4 %	136.9 %	59.6 %
	Patrol-B	Served	11	4	-63.6 %	26	40	53.8 %	355	370	4.2 %	512	590	15.2 %
		Attempts	9	14	55.6 %	23	54	134.8 %	305	399	30.8 %	479	717	49.7 %
		% Served	122.2 %	28.6 %	-93.7 %	113.0 %	74.1 %	-39.0 %	116.4 %	92.7 %	-23.7 %	106.9 %	82.3 %	-24.6 %
	Patrol-C	Served	1	11	1,000.0 %	14	20	42.9 %	300	182	-39.3 %	384	380	-1.0 %
		Attempts	0	0	NaN	0	0	NaN	168	41	-75.6 %	257	107	-58.4 %
		% Served	Infinity	Infinity	NaN	Infinity	Infinity	NaN	178.6 %	443.9 %	265.3 %	149.4 %	355.1 %	205.7 %
	Other	Served	1	2	100.0 %	16	20	25.0 %	235	162	-31.1 %	349	237	-32.1 %
		Attempts	0	0	NaN	6	8	33.3 %	182	63	-65.4 %	293	128	-56.3 %
		% Served	Infinity	Infinity	NaN	266.7 %	250.0 %	-16.7 %	129.1 %	257.1 %	128.0 %	119.1 %	185.2 %	66.0 %
	Totals	**Served**	**21**	**24**	**14.3 %**	**78**	**106**	**35.9 %**	**1,235**	**951**	**-23.0 %**	**1,771**	**1,615**	**-8.8 %**
		Attempts	**13**	**16**	**23.1 %**	**44**	**85**	**93.2 %**	**1,002**	**701**	**-30.0 %**	**1,709**	**1,250**	**-26.9 %**
		% Served	**161.5 %**	**150.0 %**	**-11.5 %**	**177.3 %**	**124.7 %**	**-52.6 %**	**123.3 %**	**135.7 %**	**12.4 %**	**103.6 %**	**129.2 %**	**25.6 %**

Outstanding Warrants: Attempts/Served

Aggregated by component of arresting officer.

METROPOLITAN POLICE DEPARTMENT

of Nashville and Davidson County

			Prior Week	Last Week	Change*	Prior 4Wks	Last 4Wks	Change*	Prior YTD	Current YTD	Change*	Prior 52Wks	Last 52Wks	Change*
Madison	Patrol-A	Served	1	8	700.0 %	7	18	157.1 %	165	137	-17.0 %	238	199	-16.4 %
		Attempts	1	1	0.0 %	6	7	16.7 %	170	148	-12.9 %	334	215	-35.6 %
		% Served	100.0 %	800.0 %	700.0 %	116.7 %	257.1 %	140.5 %	97.1 %	92.6 %	-4.5 %	71.3 %	92.6 %	21.3 %
	Patrol-B	Served	4	6	50.0 %	31	20	-35.5 %	250	256	2.4 %	406	345	-15.0 %
		Attempts	5	1	-80.0 %	8	28	250.0 %	139	176	26.6 %	298	208	-30.2 %
		% Served	80.0 %	600.0 %	520.0 %	387.5 %	71.4 %	-316.1 %	179.9 %	145.5 %	-34.4 %	136.2 %	165.9 %	29.6 %
	Patrol-C	Served	2	1	-50.0 %	11	10	-9.1 %	154	157	1.9 %	263	244	-7.2 %
		Attempts	0	5	Infinity	0	7	Infinity	148	84	-43.2 %	422	115	-72.7 %
		% Served	Infinity	20.0 %	-Infinity	Infinity	142.9 %	-Infinity	104.1 %	186.9 %	82.9 %	62.3 %	212.2 %	149.9 %
	Other	Served	11	19	72.7 %	30	33	10.0 %	461	193	-58.1 %	704	349	-50.4 %
		Attempts	1	4	300.0 %	9	9	0.0 %	677	62	-90.8 %	1,040	219	-78.9 %
		% Served	1,100.0 %	475.0 %	-625.0 %	333.3 %	366.7 %	33.3 %	68.1 %	311.3 %	243.2 %	67.7 %	159.4 %	91.7 %
	Totals	**Served**	**18**	**34**	**88.9 %**	**79**	**81**	**2.5 %**	**1,030**	**743**	**-27.9 %**	**1,611**	**1,137**	**-29.4 %**
		Attempts	**7**	**11**	**57.1 %**	**23**	**51**	**121.7 %**	**1,134**	**470**	**-58.6 %**	**2,094**	**757**	**-63.8 %**
		% Served	**257.1 %**	**309.1 %**	**51.9 %**	**343.5 %**	**158.8 %**	**-184.7 %**	**90.8 %**	**158.1 %**	**67.3 %**	**76.9 %**	**150.2 %**	**73.3 %**
Midtown Hills	Patrol-A	Served	1	2	100.0 %	4	6	50.0 %	143	105	-26.6 %	191	214	12.0 %
		Attempts	8	1	-87.5 %	3	9	200.0 %	119	53	-55.5 %	182	106	-41.8 %
		% Served	12.5 %	200.0 %	187.5 %	133.3 %	66.7 %	-66.7 %	120.2 %	198.1 %	77.9 %	104.9 %	201.9 %	96.9 %
	Patrol-B	Served	1	5	400.0 %	6	19	216.7 %	212	157	-25.9 %	315	244	-22.5 %
		Attempts	0	0	NaN	0	0	NaN	50	53	6.0 %	125	93	-25.6 %
		% Served	Infinity	Infinity	NaN	Infinity	Infinity	NaN	424.0 %	296.2 %	-127.8 %	252.0 %	262.4 %	10.4 %
	Patrol-C	Served	3	0	-100.0 %	3	7	133.3 %	131	46	-64.9 %	193	163	-15.5 %
		Attempts	0	0	NaN	3	0	-100.0 %	82	19	-76.8 %	153	57	-62.7 %
		% Served	Infinity	NaN	NaN	100.0 %	Infinity	Infinity	159.8 %	242.1 %	82.3 %	126.1 %	286.0 %	159.8 %
	Other	Served	0	0	NaN	1	0	-100.0 %	253	79	-68.8 %	414	139	-66.4 %
		Attempts	0	0	NaN	0	0	NaN	283	81	-71.4 %	442	115	-74.0 %
		% Served	NaN	NaN	NaN	Infinity	NaN	NaN	89.4 %	97.5 %	8.1 %	93.7 %	120.9 %	27.2 %
	Totals	**Served**	**5**	**7**	**40.0 %**	**14**	**32**	**128.6 %**	**739**	**387**	**-47.6 %**	**1,113**	**760**	**-31.7 %**
		Attempts	**8**	**1**	**-87.5 %**	**6**	**9**	**50.0 %**	**534**	**206**	**-61.4 %**	**902**	**371**	**-58.9 %**
		% Served	**62.5 %**	**700.0 %**	**637.5 %**	**233.3 %**	**355.6 %**	**122.2 %**	**138.4 %**	**187.9 %**	**49.5 %**	**123.4 %**	**204.9 %**	**81.5 %**

Outstanding Warrants: Attempts/Served

Aggregated by component of arresting officer.

METROPOLITAN POLICE DEPARTMENT

of Nashville and Davidson County

		Prior Week	Last Week	Change*	Prior 4Wks	Last 4Wks	Change*	Prior YTD	Current YTD	Change*	Prior 52Wks	Last 52Wks	Change*
SID	Served	0	0	NaN	0	0	NaN	77	23	-70.1 %	114	63	-44.7 %
	Attempts	0	0	NaN	0	0	NaN	24	3	-87.5 %	39	5	-87.2 %
	% Served	NaN	NaN	NaN	NaN	NaN	NaN	320.8 %	766.7 %	445.8 %	292.3 %	1,260.0 %	967.7 %
SOD	Served	5	1	-80.0 %	6	14	133.3 %	65	93	43.1 %	101	123	21.8 %
	Attempts	1	0	-100.0 %	3	7	133.3 %	43	39	-9.3 %	56	44	-21.4 %
	% Served	500.0 %	Infinity	Infinity	200.0 %	200.0 %	0.0 %	151.2 %	238.5 %	87.3 %	180.4 %	279.5 %	99.2 %
SRT	Served	0	0	NaN	4	0	-100.0 %	24	15	-37.5 %	46	28	-39.1 %
	Attempts	0	0	NaN	3	0	-100.0 %	6	52	766.7 %	38	52	36.8 %
	% Served	NaN	NaN	NaN	133.3 %	NaN	NaN	400.0 %	28.8 %	-371.2 %	121.1 %	53.8 %	-67.2 %
Warrants	Served	87	150	72.4 %	337	439	30.3 %	5,872	3,607	-38.6 %	8,370	6,034	-27.9 %
	Attempts	21	43	104.8 %	64	84	31.3 %	1,266	755	-40.4 %	1,873	1,164	-37.9 %
	% Served	414.3 %	348.8 %	-65.4 %	526.6 %	522.6 %	-3.9 %	463.8 %	477.7 %	13.9 %	446.9 %	518.4 %	71.5 %
Other	Served	22	27	22.7 %	49	89	81.6 %	1,054	451	-57.2 %	1,720	799	-53.5 %
	Attempts	15	10	-33.3 %	48	43	-10.4 %	1,199	355	-70.4 %	2,444	788	-67.8 %
	% Served	146.7 %	270.0 %	123.3 %	102.1 %	207.0 %	104.9 %	87.9 %	127.0 %	39.1 %	70.4 %	101.4 %	31.0 %
County Total	**Served**	**257**	**356**	**38.5 %**	**856**	**1,160**	**35.5 %**	**15,164**	**9,640**	**-36.4 %**	**22,607**	**16,127**	**-28.7 %**
	Attempts	**124**	**218**	**75.8 %**	**350**	**587**	**67.7 %**	**11,002**	**5,419**	**-50.7 %**	**19,593**	**9,251**	**-52.8 %**
	% Served	**207.3 %**	**163.3 %**	**-44.0 %**	**244.6 %**	**197.6 %**	**-47.0 %**	**137.8 %**	**177.9 %**	**40.1 %**	**115.4 %**	**174.3 %**	**58.9 %**

Information summarized for CompStat week ending 9/5/2020.

* Change for % Served is the difference in percents. Sourced from MNPD ARMS on 9/8/2020 6:29:25 AM. Statistics provided above consider 1 count for each outstanding warrant served.

Crooks With Guns / School Zone Report

Aggregated by component of arresting officer.

METROPOLITAN POLICE DEPARTMENT
of Nashville and Davidson County

		Crooks With Guns - Arrests				Drugs in School Zones - Arrests				Drugs in School Zones - Charges			
		YTD	52 Weeks	4 Weeks	Last 4 Wks to Same Period Last Year	YTD	52 Weeks	4 Weeks	Last 4 Wks to Same Period Last Year	YTD	52 Weeks	4 Weeks	Last 4 Wks to Same Period Last Year
West	Prior	9	18	0	2	0	0	0	0	0	0	0	0
	Last	3	12	0	0	0	0	0	0	0	0	0	0
	% Change	-66.7 %	-33.3 %	0.0 %	-100.0 %	0.0 %	0.0 %	0.0 %	0.0 %	0.0 %	0.0 %	0.0 %	0.0 %
East	Prior	23	32	1	2	2	3	0	2	4	5	0	4
	Last	5	17	0	0	0	8	0	0	0	9	0	0
	% Change	-78.3 %	-46.9 %	-100.0 %	-100.0 %	-100.0 %	166.7 %	0.0 %	-100.0 %	-100.0 %	80.0 %	0.0 %	-100.0 %
South	Prior	30	49	0	4	0	0	0	0	0	0	0	0
	Last	24	38	5	5	0	0	0	0	0	0	0	0
	% Change	-20.0 %	-22.4 %	Infinity	25.0 %	0.0 %	0.0 %	0.0 %	0.0 %	0.0 %	0.0 %	0.0 %	0.0 %
Central	Prior	7	7	0	0	0	0	0	0	0	0	0	0
	Last	5	9	0	0	0	0	0	0	0	0	0	0
	% Change	-28.6 %	28.6 %	0.0 %	0.0 %	0.0 %	0.0 %	0.0 %	0.0 %	0.0 %	0.0 %	0.0 %	0.0 %
Hermitage	Prior	17	40	2	0	3	4	0	2	3	4	0	2
	Last	14	23	1	1	2	4	0	0	4	6	0	0
	% Change	-17.6 %	-42.5 %	-50.0 %	Infinity	-33.3 %	0.0 %	0.0 %	-100.0 %	33.3 %	50.0 %	0.0 %	-100.0 %
North	Prior	23	45	0	0	1	1	0	0	1	1	0	0
	Last	23	37	4	4	1	3	0	0	1	3	0	0
	% Change	0.0 %	-17.8 %	Infinity	Infinity	0.0 %	200.0 %	0.0 %	0.0 %	0.0 %	200.0 %	0.0 %	0.0 %
Madison	Prior	11	24	0	2	0	0	0	0	0	0	0	0
	Last	8	12	0	0	0	0	0	0	0	0	0	0
	% Change	-27.3 %	-50.0 %	0.0 %	-100.0 %	0.0 %	0.0 %	0.0 %	0.0 %	0.0 %	0.0 %	0.0 %	0.0 %
Midtown Hills	Prior	13	18	0	1	4	4	0	1	6	6	0	1
	Last	5	8	0	0	0	0	0	0	0	0	0	0
	% Change	-61.5 %	-55.6 %	0.0 %	-100.0 %	-100.0 %	-100.0 %	0.0 %	-100.0 %	-100.0 %	-100.0 %	0.0 %	-100.0 %
Other	Prior	66	99	4	3	6	7	0	0	6	7	0	0
	Last	59	85	8	8	1	1	0	0	1	1	0	0
	% Change	-10.6 %	-14.1 %	100.0 %	166.7 %	-83.3 %	-85.7 %	0.0 %	0.0 %	-83.3 %	-85.7 %	0.0 %	0.0 %
County	Prior	199	332	7	14	16	19	0	5	20	23	0	7
	Last	146	241	18	18	4	16	0	0	6	19	0	0
	% Change	-26.6 %	-27.4 %	157.1 %	28.6 %	-75.0 %	-15.8 %	0.0 %	-100.0 %	-70.0 %	-17.4 %	0.0 %	-100.0 %

Information summarized for CompStat week ending 09/05/2020.

Sourced from MNPD ARMS on 9/8/2020 6:29:25 AM. Arrest totals do not count charges. 1 arrest = 1 body.

Juvenile Section

CompStat Weekly Analysis is provided by the Metropolitan Nashville Police Department Crime Analysis Section. This report is intended to be a management and planning tool and does not reflect the official UCR counts for the department.

"Believe you can and you're halfway there."
- Theodore Roosevelt

Begin Date: 08/30/2020
End Date: 09/05/2020
Week: 36

Juvenile Arrests

Aggregated by component of arresting officer.

METROPOLITAN POLICE DEPARTMENT

of Nashville and Davidson County

		Rolling 2 Weeks				Rolling 8 Weeks				YTD				Rolling 104 Weeks			
		Prior Week	Last Week	Change	Percent Change	Prior 4 Weeks	Last 4 Weeks	Change	Percent Change	Prior YTD	Current YTD	Change	Percent Change	Prior 52 Weeks	Last 52 Weeks	Change	Percent Change
West	Curfew	0	0	0	NaN	0	0	0	NaN	19	6	-13	-68.4 %	19	15	-4	-21.1 %
	Truancy	0	0	0	NaN	0	0	0	NaN	5	3	-2	-40.0 %	6	4	-2	-33.3 %
	Other	1	0	-1	-100.0 %	2	4	2	100.0 %	104	50	-54	-51.9 %	157	75	-82	-52.2 %
	Subtotal	**1**	**0**	**-1**	**-100.0 %**	**2**	**4**	**2**	**100.0 %**	**128**	**59**	**-69**	**-53.9 %**	**182**	**94**	**-88**	**-48.4 %**
East	Curfew	0	0	0	NaN	8	1	-7	-87.5 %	32	23	-9	-28.1 %	56	32	-24	-42.9 %
	Truancy	0	0	0	NaN	0	0	0	NaN	23	4	-19	-82.6 %	41	18	-23	-56.1 %
	Other	0	3	3	Infinity	9	14	5	55.6 %	174	118	-56	-32.2 %	266	180	-86	-32.3 %
	Subtotal	**0**	**3**	**3**	**Infinity**	**17**	**15**	**-2**	**-11.8 %**	**229**	**145**	**-84**	**-36.7 %**	**363**	**230**	**-133**	**-36.6 %**
South	Curfew	0	0	0	NaN	1	8	7	700.0 %	33	51	18	54.5 %	47	81	34	72.3 %
	Truancy	0	0	0	NaN	0	0	0	NaN	15	10	-5	-33.3 %	19	15	-4	-21.1 %
	Other	2	1	-1	-50.0 %	34	15	-19	-55.9 %	273	248	-25	-9.2 %	375	369	-6	-1.6 %
	Subtotal	**2**	**1**	**-1**	**-50.0 %**	**35**	**23**	**-12**	**-34.3 %**	**321**	**309**	**-12**	**-3.7 %**	**441**	**465**	**24**	**5.4 %**
Central	Curfew	0	0	0	NaN	5	0	-5	-100.0 %	30	17	-13	-43.3 %	31	21	-10	-32.3 %
	Truancy	0	0	0	NaN	0	0	0	NaN	0	4	4	Infinity	3	4	1	33.3 %
	Other	1	0	-1	-100.0 %	4	2	-2	-50.0 %	85	64	-21	-24.7 %	104	114	10	9.6 %
	Subtotal	**1**	**0**	**-1**	**-100.0 %**	**9**	**2**	**-7**	**-77.8 %**	**115**	**85**	**-30**	**-26.1 %**	**138**	**139**	**1**	**0.7 %**
Hermitage	Curfew	0	0	0	NaN	2	0	-2	-100.0 %	21	15	-6	-28.6 %	35	24	-11	-31.4 %
	Truancy	0	0	0	NaN	0	0	0	NaN	4	6	2	50.0 %	30	9	-21	-70.0 %
	Other	4	1	-3	-75.0 %	20	13	-7	-35.0 %	132	146	14	10.6 %	225	242	17	7.6 %
	Subtotal	**4**	**1**	**-3**	**-75.0 %**	**22**	**13**	**-9**	**-40.9 %**	**157**	**167**	**10**	**6.4 %**	**290**	**275**	**-15**	**-5.2 %**
North	Curfew	0	2	2	Infinity	5	4	-1	-20.0 %	12	24	12	100.0 %	24	29	5	20.8 %
	Truancy	0	0	0	NaN	0	0	0	NaN	5	6	1	20.0 %	12	15	3	25.0 %
	Other	4	1	-3	-75.0 %	14	10	-4	-28.6 %	163	152	-11	-6.7 %	253	221	-32	-12.6 %
	Subtotal	**4**	**3**	**-1**	**-25.0 %**	**19**	**14**	**-5**	**-26.3 %**	**180**	**182**	**2**	**1.1 %**	**289**	**265**	**-24**	**-8.3 %**
Madison	Curfew	0	0	0	NaN	3	0	-3	-100.0 %	27	11	-16	-59.3 %	34	15	-19	-55.9 %
	Truancy	0	0	0	NaN	0	0	0	NaN	6	0	-6	-100.0 %	14	3	-11	-78.6 %
	Other	1	0	-1	-100.0 %	8	9	1	12.5 %	104	110	6	5.8 %	165	161	-4	-2.4 %
	Subtotal	**1**	**0**	**-1**	**-100.0 %**	**11**	**9**	**-2**	**-18.2 %**	**137**	**121**	**-16**	**-11.7 %**	**213**	**179**	**-34**	**-16.0 %**
Midtown Hills	Curfew	0	0	0	NaN	2	0	-2	-100.0 %	21	3	-18	-85.7 %	32	17	-15	-46.9 %
	Truancy	0	0	0	NaN	0	0	0	NaN	17	4	-13	-76.5 %	38	8	-30	-78.9 %
	Other	2	2	0	0.0 %	7	5	-2	-28.6 %	140	70	-70	-50.0 %	231	131	-100	-43.3 %
	Subtotal	**2**	**2**	**0**	**0.0 %**	**9**	**5**	**-4**	**-44.4 %**	**178**	**77**	**-101**	**-56.7 %**	**301**	**156**	**-145**	**-48.2 %**
County*	Curfew	0	2	2	Infinity	26	14	-12	-46.2 %	222	156	-66	-29.7 %	317	247	-70	-22.1 %
	Truancy	0	0	0	NaN	0	0	0	NaN	88	38	-50	-56.8 %	194	77	-117	-60.3 %
	Other	23	11	-12	-52.2 %	119	91	-28	-23.5 %	1,702	1,168	-534	-31.4 %	2,683	1,927	-756	-28.2 %
	Total	**23**	**13**	**-10**	**-43.5 %**	**145**	**105**	**-40**	**-27.6 %**	**2,012**	**1,362**	**-650**	**-32.3 %**	**3,194**	**2,251**	**-943**	**-29.5 %**

Information summarized for CompStat week ending 9/5/2020.

* Countywide totals include arrests made by all other divisions. Sourced from MNPD RMS on 9/8/2020 6:29:25 AM. This report does not take into account the number of charges. 1 arrest = 1 body. Curfew arrests include a violation of NCIC 0048 Juvenile, Curfew (TCA 11.28.210). Truancy arrests include a violation of NCIC 5327 Juvenile, Loitering During School Hours (TCA 11.28.080).

Juvenile Victims - Rolling Two Week Analysis

METROPOLITAN POLICE DEPARTMENT
of Nashville and Davidson County

Aggregated by precinct (incident location). Based on date when each incident was reported.

		Homicide	Rape	Robbery	Aggravated Assault	Burglary	Larceny	Motor Vehicle Theft	All Part I Offenses	Sexual Assault	Statuatory Rape	Simple Assault / Intimidation / Stalking	Other Offenses	All Part II Offenses	All Offenses
West	Prior Week	0	1	0	1	0	0	0	2	0	0	5	0	5	7
	CompStat Week	0	0	0	0	0	0	0	0	1	1	2	1	5	5
	% Change	0.0 %	-100.0 %	0.0 %	-100.0 %	0.0 %	0.0 %	0.0 %	-100.0 %	Infinity	Infinity	-60.0 %	Infinity	0.0 %	-28.6 %
East	Prior Week	0	0	0	1	0	0	0	1	1	0	5	3	9	10
	CompStat Week	0	0	1	0	0	1	0	2	0	0	2	1	3	5
	% Change	0.0 %	0.0 %	Infinity	-100.0 %	0.0 %	Infinity	0.0 %	100.0 %	-100.0 %	0.0 %	-60.0 %	-66.7 %	-66.7 %	-50.0 %
South	Prior Week	0	2	0	3	1	0	0	6	3	2	7	2	14	20
	CompStat Week	0	0	0	1	0	0	0	1	1	1	3	6	11	12
	% Change	0.0 %	-100.0 %	0.0 %	-66.7 %	-100.0 %	0.0 %	0.0 %	-83.3 %	-66.7 %	-50.0 %	-57.1 %	200.0 %	-21.4 %	-40.0 %
Central	Prior Week	0	0	0	0	0	0	0	0	0	0	0	0	0	0
	CompStat Week	0	1	0	0	0	0	0	1	0	0	0	1	1	2
	% Change	0.0 %	Infinity	0.0 %	0.0 %	0.0 %	0.0 %	0.0 %	Infinity	0.0 %	0.0 %	0.0 %	Infinity	Infinity	Infinity
Hermitage	Prior Week	0	3	1	5	0	2	0	11	1	0	3	6	10	21
	CompStat Week	0	1	1	1	1	0	0	4	2	0	5	4	11	15
	% Change	0.0 %	-66.7 %	0.0 %	-80.0 %	Infinity	-100.0 %	0.0 %	-63.6 %	100.0 %	0.0 %	66.7 %	-33.3 %	10.0 %	-28.6 %
North	Prior Week	0	0	0	3	0	0	0	3	1	0	6	0	7	10
	CompStat Week	0	1	0	1	0	1	0	3	0	0	0	1	1	4
	% Change	0.0 %	Infinity	0.0 %	-66.7 %	0.0 %	Infinity	0.0 %	0.0 %	-100.0 %	0.0 %	-100.0 %	Infinity	-85.7 %	-60.0 %
Madison	Prior Week	0	0	0	0	0	0	0	0	0	0	2	3	5	5
	CompStat Week	0	1	0	2	0	0	0	3	0	0	2	0	2	5
	% Change	0.0 %	Infinity	0.0 %	Infinity	0.0 %	0.0 %	0.0 %	Infinity	0.0 %	0.0 %	0.0 %	-100.0 %	-60.0 %	0.0 %
Midtown Hills	Prior Week	0	0	0	0	0	0	0	0	0	0	1	5	6	6
	CompStat Week	0	0	0	1	0	1	0	2	1	0	4	1	6	8
	% Change	0.0 %	0.0 %	0.0 %	Infinity	0.0 %	Infinity	0.0 %	Infinity	Infinity	0.0 %	300.0 %	-80.0 %	0.0 %	33.3 %
County	Prior Week	0	6	1	13	1	2	0	23	6	2	29	19	56	79
	CompStat Week	0	4	2	6	1	3	0	16	5	2	18	15	40	56
	% Change	0.0 %	-33.3 %	100.0 %	-53.8 %	0.0 %	50.0 %	0.0 %	-30.4 %	-16.7 %	0.0 %	-37.9 %	-21.1 %	-28.6 %	-29.1 %

Prior Week **Begin Date** 08/23/2020 **End Date** 08/29/2020

CompStat Week **Begin Date** 08/30/2020 **End Date** 09/05/2020

* Countywide totals include arrests made by all other divisions. Sourced from MNPD RMS on 9/8/2020 6:29:25 AM. This report does not take into account the number of charges. 1 arrest = 1 body. Curfew arrests include a violation of NCIC 0048 Juvenile, Curfew (TCA 11.28.210). Truancy arrests include a violation of NCIC 5327 Juvenile, Loitering During School Hours (TCA 11.28.080).

Juvenile Victims - Rolling Eight Week Analysis

METROPOLITAN POLICE DEPARTMENT
of Nashville and Davidson County

Aggregated by precinct (incident location). Based on date when each incident was reported.

		Homicide	Rape	Robbery	Aggravated Assault	Burglary	Larceny	Motor Vehicle Theft	All Part I Offenses	Sexual Assault	Statuatory Rape	Simple Assault / Intimidation / Stalking	Other Offenses	All Part II Offenses	All Offenses
West	Prior 4 Weeks	0	0	0	1	0	1	0	2	1	0	6	2	9	11
	Last 4 Weeks	0	1	0	1	0	0	0	2	1	1	12	2	16	18
	% Change	0.0 %	Infinity	0.0 %	0.0 %	0.0 %	-100.0 %	0.0 %	0.0 %	0.0 %	Infinity	100.0 %	0.0 %	77.8 %	63.6 %
East	Prior 4 Weeks	0	4	3	5	0	1	0	13	1	0	10	5	16	29
	Last 4 Weeks	0	0	1	7	0	2	0	10	2	0	13	6	21	31
	% Change	0.0 %	-100.0 %	-66.7 %	40.0 %	0.0 %	100.0 %	0.0 %	-23.1 %	100.0 %	0.0 %	30.0 %	20.0 %	31.3 %	6.9 %
South	Prior 4 Weeks	0	5	2	10	0	7	0	24	0	2	11	13	26	50
	Last 4 Weeks	0	3	0	8	1	0	0	12	10	4	16	19	49	61
	% Change	0.0 %	-40.0 %	-100.0 %	-20.0 %	Infinity	-100.0 %	0.0 %	-50.0 %	Infinity	100.0 %	45.5 %	46.2 %	88.5 %	22.0 %
Central	Prior 4 Weeks	0	0	0	0	0	1	0	1	0	0	0	0	0	1
	Last 4 Weeks	0	1	0	0	0	0	0	1	0	0	0	1	1	2
	% Change	0.0 %	Infinity	0.0 %	0.0 %	0.0 %	-100.0 %	0.0 %	0.0 %	0.0 %	0.0 %	0.0 %	Infinity	Infinity	100.0 %
Hermitage	Prior 4 Weeks	0	7	2	12	0	1	0	22	1	1	18	8	28	50
	Last 4 Weeks	0	8	2	14	1	6	4	35	8	1	22	17	48	83
	% Change	0.0 %	14.3 %	0.0 %	16.7 %	Infinity	500.0 %	Infinity	59.1 %	700.0 %	0.0 %	22.2 %	112.5 %	71.4 %	66.0 %
North	Prior 4 Weeks	0	0	2	7	0	3	0	12	1	0	6	2	9	21
	Last 4 Weeks	0	2	0	13	0	1	0	16	1	0	6	5	12	28
	% Change	0.0 %	Infinity	-100.0 %	85.7 %	0.0 %	-66.7 %	0.0 %	33.3 %	0.0 %	0.0 %	0.0 %	150.0 %	33.3 %	33.3 %
Madison	Prior 4 Weeks	0	0	0	4	4	4	0	12	2	0	9	2	13	25
	Last 4 Weeks	0	1	0	7	0	0	0	8	0	0	6	5	11	19
	% Change	0.0 %	Infinity	0.0 %	75.0 %	-100.0 %	-100.0 %	0.0 %	-33.3 %	-100.0 %	0.0 %	-33.3 %	150.0 %	-15.4 %	-24.0 %
Midtown Hills	Prior 4 Weeks	0	3	1	9	0	5	0	18	0	1	6	4	11	29
	Last 4 Weeks	0	0	0	6	1	1	0	8	2	0	6	8	16	24
	% Change	0.0 %	-100.0 %	-100.0 %	-33.3 %	Infinity	-80.0 %	0.0 %	-55.6 %	Infinity	-100.0 %	0.0 %	100.0 %	45.5 %	-17.2 %
County	Prior 4 Weeks	0	19	10	48	4	23	0	104	6	4	66	36	112	216
	Last 4 Weeks	0	16	3	56	3	10	4	92	24	6	81	63	174	266
	% Change	0.0 %	-15.8 %	-70.0 %	16.7 %	-25.0 %	-56.5 %	Infinity	-11.5 %	300.0 %	50.0 %	22.7 %	75.0 %	55.4 %	23.1 %

Prior 4 Weeks **Begin Date** 07/12/2020 **End Date** 08/08/2020

Last 4 Weeks **Begin Date** 08/09/2020 **End Date** 09/05/2020

* Countywide totals include arrests made by all other divisions. Sourced from MNPD RMS on 9/8/2020 6:29:25 AM. This report does not take into account the number of charges. 1 arrest = 1 body. Curfew arrests include a violation of NCIC 0048 Juvenile, Curfew (TCA 11.28.210). Truancy arrests include a violation of NCIC 5327 Juvenile, Loitering During School Hours (TCA 11.28.080).

Juvenile Victims - Year-to-Date Analysis

METROPOLITAN POLICE DEPARTMENT
of Nashville and Davidson County

Aggregated by precinct (incident location). Based on date when each incident was reported.

		Homicide	Rape	Robbery	Aggravated Assault	Burglary	Larceny	Motor Vehicle Theft	All Part I Offenses	Sexual Assault	Statuatory Rape	Simple Assault / Intimidation / Stalking	Other Offenses	All Part II Offenses	All Offenses
West	Prior YTD	0	11	5	21	7	16	1	61	13	3	78	23	117	178
	YTD	0	8	3	15	3	7	0	36	9	4	52	20	85	121
	% Change	0.0 %	-27.3 %	-40.0 %	-28.6 %	-57.1 %	-56.3 %	-100.0 %	-41.0 %	-30.8 %	33.3 %	-33.3 %	-13.0 %	-27.4 %	-32.0 %
East	Prior YTD	0	20	14	66	3	25	0	128	14	4	145	40	203	331
	YTD	0	11	11	48	4	19	1	94	9	1	97	38	145	239
	% Change	0.0 %	-45.0 %	-21.4 %	-27.3 %	33.3 %	-24.0 %	Infinity	-26.6 %	-35.7 %	-75.0 %	-33.1 %	-5.0 %	-28.6 %	-27.8 %
South	Prior YTD	0	25	26	75	16	73	2	217	36	13	239	87	375	592
	YTD	2	27	23	84	3	37	0	176	35	10	142	95	282	458
	% Change	Infinity	8.0 %	-11.5 %	12.0 %	-81.3 %	-49.3 %	-100.0 %	-18.9 %	-2.8 %	-23.1 %	-40.6 %	9.2 %	-24.8 %	-22.6 %
Central	Prior YTD	0	1	0	2	0	10	0	13	4	1	17	1	23	36
	YTD	0	1	0	0	0	5	0	6	2	0	10	5	17	23
	% Change	0.0 %	0.0 %	0.0 %	-100.0 %	0.0 %	-50.0 %	0.0 %	-53.8 %	-50.0 %	-100.0 %	-41.2 %	400.0 %	-26.1 %	-36.1 %
Hermitage	Prior YTD	0	35	17	69	9	44	0	174	23	11	151	50	235	412
	YTD	0	41	19	93	8	27	4	192	34	8	139	81	262	454
	% Change	0.0 %	17.1 %	11.8 %	34.8 %	-11.1 %	-38.6 %	Infinity	10.3 %	47.8 %	-27.3 %	-7.9 %	62.0 %	11.5 %	10.2 %
North	Prior YTD	0	22	11	72	14	25	1	145	21	4	165	55	245	390
	YTD	1	15	12	95	3	20	1	147	10	2	83	38	133	280
	% Change	Infinity	-31.8 %	9.1 %	31.9 %	-78.6 %	-20.0 %	0.0 %	1.4 %	-52.4 %	-50.0 %	-49.7 %	-30.9 %	-45.7 %	-28.2 %
Madison	Prior YTD	0	15	11	59	4	17	1	107	13	1	97	31	142	249
	YTD	1	11	8	49	10	26	0	105	9	2	80	29	120	225
	% Change	Infinity	-26.7 %	-27.3 %	-16.9 %	150.0 %	52.9 %	-100.0 %	-1.9 %	-30.8 %	100.0 %	-17.5 %	-6.5 %	-15.5 %	-9.6 %
Midtown Hills	Prior YTD	0	7	17	32	11	20	0	87	14	1	103	31	149	236
	YTD	0	13	11	28	6	30	0	88	13	4	84	43	144	232
	% Change	0.0 %	85.7 %	-35.3 %	-12.5 %	-45.5 %	50.0 %	0.0 %	1.1 %	-7.1 %	300.0 %	-18.4 %	38.7 %	-3.4 %	-1.7 %
County	Prior YTD	0	136	101	396	64	230	5	932	138	38	995	318	1,489	2,424
	YTD	4	127	87	412	37	171	6	844	121	31	687	349	1,188	2,032
	% Change	Infinity	-6.6 %	-13.9 %	4.0 %	-42.2 %	-25.7 %	20.0 %	-9.4 %	-12.3 %	-18.4 %	-31.0 %	9.7 %	-20.2 %	-16.2 %

Prior YTD **Begin Date** 01/01/2019 **End Date** 09/05/2019

YTD **Begin Date** 01/01/2020 **End Date** 09/05/2020

* Countywide totals include arrests made by all other divisions. Sourced from MNPD RMS on 9/8/2020 6:29:25 AM. This report does not take into account the number of charges. 1 arrest = 1 body. Curfew arrests include a violation of NCIC 0048 Juvenile, Curfew (TCA 11.28.210). Truancy arrests include a violation of NCIC 5327 Juvenile, Loitering During School Hours (TCA 11.28.080).

Juvenile Victims

METROPOLITAN POLICE DEPARTMENT
of Nashville and Davidson County

Aggregated by precinct (incident location). Based on date when each incident was reported.

		Rolling 2 Weeks				Rolling 8 Weeks				YTD				Rolling 104 Weeks			
		Prior Week	Last Week	Change	Percent Change	Prior 4 Weeks	Last 4 Weeks	Change	Percent Change	Prior YTD	Current YTD	Change	Percent Change	Prior 52 Weeks	Last 52 Weeks	Change	Percent Change
West	Part I-Violent	2	0	-2	-100.0 %	1	2	1	100.0 %	37	26	-11	-29.7 %	65	41	-24	-36.9 %
	Part I-Property	0	0	0	NaN	1	0	-1	-100.0 %	24	10	-14	-58.3 %	29	23	-6	-20.7 %
	Part II	5	5	0	0.0 %	9	16	7	77.8 %	117	85	-32	-27.4 %	203	130	-73	-36.0 %
	Subtotal	**7**	**5**	**-2**	**-28.6 %**	**11**	**18**	**7**	**63.6 %**	**178**	**121**	**-57**	**-32.0 %**	**297**	**194**	**-103**	**-34.7 %**
East	Part I-Violent	1	1	0	0.0 %	12	8	-4	-33.3 %	100	70	-30	-30.0 %	132	116	-16	-12.1 %
	Part I-Property	0	1	1	Infinity	1	2	1	100.0 %	28	24	-4	-14.3 %	45	40	-5	-11.1 %
	Part II	9	3	-6	-66.7 %	16	21	5	31.3 %	203	145	-58	-28.6 %	304	236	-68	-22.4 %
	Subtotal	**10**	**5**	**-5**	**-50.0 %**	**29**	**31**	**2**	**6.9 %**	**331**	**239**	**-92**	**-27.8 %**	**481**	**392**	**-89**	**-18.5 %**
South	Part I-Violent	5	1	-4	-80.0 %	17	11	-6	-35.3 %	126	136	10	7.9 %	206	216	10	4.9 %
	Part I-Property	1	0	-1	-100.0 %	7	1	-6	-85.7 %	91	40	-51	-56.0 %	126	90	-36	-28.6 %
	Part II	14	11	-3	-21.4 %	26	49	23	88.5 %	375	282	-93	-24.8 %	520	445	-75	-14.4 %
	Subtotal	**20**	**12**	**-8**	**-40.0 %**	**50**	**61**	**11**	**22.0 %**	**592**	**458**	**-134**	**-22.6 %**	**852**	**751**	**-101**	**-11.9 %**
Central	Part I-Violent	0	1	1	Infinity	0	1	1	Infinity	3	1	-2	-66.7 %	7	9	2	28.6 %
	Part I-Property	0	0	0	NaN	1	0	-1	-100.0 %	10	5	-5	-50.0 %	12	12	0	0.0 %
	Part II	0	1	1	Infinity	0	1	1	Infinity	23	17	-6	-26.1 %	41	28	-13	-31.7 %
	Subtotal	**0**	**2**	**2**	**Infinity**	**1**	**2**	**1**	**100.0 %**	**36**	**23**	**-13**	**-36.1 %**	**60**	**49**	**-11**	**-18.3 %**
Hermitage	Part I-Violent	9	3	-6	-66.7 %	21	24	3	14.3 %	121	153	32	26.4 %	171	215	44	25.7 %
	Part I-Property	2	1	-1	-50.0 %	1	11	10	1,000.0 %	53	39	-14	-26.4 %	78	56	-22	-28.2 %
	Part II	10	11	1	10.0 %	28	48	20	71.4 %	238	262	24	10.1 %	342	395	53	15.5 %
	Subtotal	**21**	**15**	**-6**	**-28.6 %**	**50**	**83**	**33**	**66.0 %**	**412**	**454**	**42**	**10.2 %**	**591**	**666**	**75**	**12.7 %**
North	Part I-Violent	3	2	-1	-33.3 %	9	15	6	66.7 %	105	123	18	17.1 %	169	161	-8	-4.7 %
	Part I-Property	0	1	1	Infinity	3	1	-2	-66.7 %	40	24	-16	-40.0 %	62	47	-15	-24.2 %
	Part II	7	1	-6	-85.7 %	9	12	3	33.3 %	245	133	-112	-45.7 %	366	219	-147	-40.2 %
	Subtotal	**10**	**4**	**-6**	**-60.0 %**	**21**	**28**	**7**	**33.3 %**	**390**	**280**	**-110**	**-28.2 %**	**597**	**427**	**-170**	**-28.5 %**
Madison	Part I-Violent	0	3	3	Infinity	4	8	4	100.0 %	85	69	-16	-18.8 %	121	94	-27	-22.3 %
	Part I-Property	0	0	0	NaN	8	0	-8	-100.0 %	22	36	14	63.6 %	38	52	14	36.8 %
	Part II	5	2	-3	-60.0 %	13	11	-2	-15.4 %	142	120	-22	-15.5 %	243	165	-78	-32.1 %
	Subtotal	**5**	**5**	**0**	**0.0 %**	**25**	**19**	**-6**	**-24.0 %**	**249**	**225**	**-24**	**-9.6 %**	**402**	**311**	**-91**	**-22.6 %**
Midtown Hills	Part I-Violent	0	1	1	Infinity	13	6	-7	-53.8 %	56	52	-4	-7.1 %	94	81	-13	-13.8 %
	Part I-Property	0	1	1	Infinity	5	2	-3	-60.0 %	31	36	5	16.1 %	52	66	14	26.9 %
	Part II	6	6	0	0.0 %	11	16	5	45.5 %	149	144	-5	-3.4 %	208	227	19	9.1 %
	Subtotal	**6**	**8**	**2**	**33.3 %**	**29**	**24**	**-5**	**-17.2 %**	**236**	**232**	**-4**	**-1.7 %**	**354**	**374**	**20**	**5.6 %**
County*	Part I-Violent	20	12	-8	-40.0 %	77	75	-2	-2.6 %	633	630	-3	-0.5 %	965	933	-32	-3.3 %
	Part I-Property	3	4	1	33.3 %	27	17	-10	-37.0 %	299	214	-85	-28.4 %	442	386	-56	-12.7 %
	Part II	56	40	-16	-28.6 %	112	174	62	55.4 %	1,492	1,188	-304	-20.4 %	2,227	1,845	-382	-17.2 %
	Total	**79**	**56**	**-23**	**-29.1 %**	**216**	**266**	**50**	**23.1 %**	**2,424**	**2,032**	**-392**	**-16.2 %**	**3,634**	**3,164**	**-470**	**-12.9 %**

Information summarized for CompStat week ending 09/05/2020.

Sourced from MNPD ARMS on 9/8/2020 6:29:25 AM. The figures above were sourced from incident reports using NIBRS definitions and reporting guidelines, based on the date when the crime was reported. This report is intended to be a management and planning tool and does not reflect the official NIBRS counts for the department. Incidents where a location is unknown or unspecified are included in the countywide totals. 'Unknown' refers to records in which the address is listed as 'Unknown' on the incident report. 'Not Validated' refers to records that were entered in with an invalid addresses.

Efficiencies Section

CompStat Weekly Analysis is provided by the Metropolitan Nashville Police Department Crime Analysis Section. This report is intended to be a management and planning tool and does not reflect the official UCR counts for the department.

"Believe you can and you're halfway there."
- Theodore Roosevelt

Begin Date: 08/30/2020
End Date: 09/05/2020
Week: 36

Self Initiated CAD

Aggregated by component of officer initiating call.

METROPOLITAN POLICE DEPARTMENT

of Nashville and Davidson County

		Rolling Two Week				Rolling Eight Week				YTD				Rolling Twenty-Four Month			
		Prior Week	Last Week	Change	Percent Change	Prior 4 Weeks	Last 4 Weeks	Change	Percent Change	Prior YTD	Current YTD	Change	Percent Change	Prior 52 Weeks	Last 52 Weeks	Change	Percent Change
West	Vehicle Stop	35	22	-13	-37.1 %	92	111	19	20.7 %	1,116	943	-173	-15.5 %	4,319	1,230	-3,089	-71.5 %
	Business Check	230	257	27	11.7 %	1,295	924	-371	-28.6 %	23,891	12,525	-11,366	-47.6 %	34,865	18,176	-16,689	-47.9 %
	All Other SI	95	124	29	30.5 %	427	421	-6	-1.4 %	10,656	6,302	-4,354	-40.9 %	15,248	9,640	-5,608	-36.8 %
	Subtotal	**360**	**403**	**43**	**11.9 %**	**1,814**	**1,456**	**-358**	**-19.7 %**	**35,663**	**19,770**	**-15,893**	**-44.6 %**	**54,432**	**29,046**	**-25,386**	**-46.6 %**
East	Vehicle Stop	16	23	7	43.8 %	66	68	2	3.0 %	3,180	1,297	-1,883	-59.2 %	8,308	2,249	-6,059	-72.9 %
	Business Check	121	223	102	84.3 %	467	578	111	23.8 %	7,999	6,406	-1,593	-19.9 %	13,928	9,385	-4,543	-32.6 %
	All Other SI	402	404	2	0.5 %	1,371	1,598	227	16.6 %	14,775	15,671	896	6.1 %	19,562	22,837	3,275	16.7 %
	Subtotal	**539**	**650**	**111**	**20.6 %**	**1,904**	**2,244**	**340**	**17.9 %**	**25,954**	**23,374**	**-2,580**	**-9.9 %**	**41,798**	**34,471**	**-7,327**	**-17.5 %**
South	Vehicle Stop	114	118	4	3.5 %	151	357	206	136.4 %	2,920	3,468	548	18.8 %	6,120	5,239	-881	-14.4 %
	Business Check	82	106	24	29.3 %	285	345	60	21.1 %	4,654	6,237	1,583	34.0 %	7,043	8,049	1,006	14.3 %
	All Other SI	245	333	88	35.9 %	902	1,095	193	21.4 %	12,226	11,163	-1,063	-8.7 %	17,441	16,847	-594	-3.4 %
	Subtotal	**441**	**557**	**116**	**26.3 %**	**1,338**	**1,797**	**459**	**34.3 %**	**19,800**	**20,868**	**1,068**	**5.4 %**	**30,604**	**30,135**	**-469**	**-1.5 %**
Central	Vehicle Stop	68	36	-32	-47.1 %	39	176	137	351.3 %	2,738	1,634	-1,104	-40.3 %	4,999	3,102	-1,897	-37.9 %
	Business Check	474	391	-83	-17.5 %	1,474	1,772	298	20.2 %	18,757	20,165	1,408	7.5 %	27,979	25,788	-2,191	-7.8 %
	All Other SI	275	280	5	1.8 %	895	1,109	214	23.9 %	15,381	13,303	-2,078	-13.5 %	19,792	19,847	55	0.3 %
	Subtotal	**817**	**707**	**-110**	**-13.5 %**	**2,408**	**3,057**	**649**	**27.0 %**	**36,876**	**35,102**	**-1,774**	**-4.8 %**	**52,770**	**48,737**	**-4,033**	**-7.6 %**
Hermitage	Vehicle Stop	69	80	11	15.9 %	211	240	29	13.7 %	2,610	2,130	-480	-18.4 %	6,858	3,214	-3,644	-53.1 %
	Business Check	136	112	-24	-17.6 %	314	433	119	37.9 %	8,922	7,005	-1,917	-21.5 %	14,245	9,484	-4,761	-33.4 %
	All Other SI	532	433	-99	-18.6 %	1,725	1,753	28	1.6 %	12,940	19,237	6,297	48.7 %	17,844	25,724	7,880	44.2 %
	Subtotal	**737**	**625**	**-112**	**-15.2 %**	**2,250**	**2,426**	**176**	**7.8 %**	**24,472**	**28,372**	**3,900**	**15.9 %**	**38,947**	**38,422**	**-525**	**-1.3 %**
North	Vehicle Stop	34	35	1	2.9 %	62	108	46	74.2 %	2,145	1,952	-193	-9.0 %	4,286	3,368	-918	-21.4 %
	Business Check	73	56	-17	-23.3 %	144	266	122	84.7 %	5,544	2,932	-2,612	-47.1 %	9,641	4,596	-5,045	-52.3 %
	All Other SI	199	173	-26	-13.1 %	396	726	330	83.3 %	9,247	5,568	-3,679	-39.8 %	12,757	9,092	-3,665	-28.7 %
	Subtotal	**306**	**264**	**-42**	**-13.7 %**	**602**	**1,100**	**498**	**82.7 %**	**16,936**	**10,452**	**-6,484**	**-38.3 %**	**26,684**	**17,056**	**-9,628**	**-36.1 %**
Madison	Vehicle Stop	72	54	-18	-25.0 %	178	252	74	41.6 %	1,868	1,405	-463	-24.8 %	4,322	2,294	-2,028	-46.9 %
	Business Check	168	170	2	1.2 %	310	647	337	108.7 %	12,746	6,604	-6,142	-48.2 %	18,724	11,771	-6,953	-37.1 %
	All Other SI	193	216	23	11.9 %	772	755	-17	-2.2 %	5,795	7,135	1,340	23.1 %	8,255	9,739	1,484	18.0 %
	Subtotal	**433**	**440**	**7**	**1.6 %**	**1,260**	**1,654**	**394**	**31.3 %**	**20,409**	**15,144**	**-5,265**	**-25.8 %**	**31,301**	**23,804**	**-7,497**	**-24.0 %**
Midtown Hills	Vehicle Stop	30	26	-4	-13.3 %	39	108	69	176.9 %	2,205	1,159	-1,046	-47.4 %	4,915	2,236	-2,679	-54.5 %
	Business Check	279	245	-34	-12.2 %	806	1,021	215	26.7 %	17,348	20,253	2,905	16.7 %	23,970	25,581	1,611	6.7 %
	All Other SI	213	158	-55	-25.8 %	586	740	154	26.3 %	13,537	9,363	-4,174	-30.8 %	18,267	15,552	-2,715	-14.9 %
	Subtotal	**522**	**429**	**-93**	**-17.8 %**	**1,431**	**1,869**	**438**	**30.6 %**	**33,090**	**30,775**	**-2,315**	**-7.0 %**	**47,152**	**43,369**	**-3,783**	**-8.0 %**
County*	Vehicle Stop	695	690	-5	-0.7 %	1,555	2,637	1,082	69.6 %	30,072	21,339	-8,733	-29.0 %	64,114	33,859	-30,255	-47.2 %
	Business Check	1,766	1,750	-16	-0.9 %	5,974	6,872	898	15.0 %	124,131	95,256	-28,875	-23.3 %	186,177	132,305	-53,872	-28.9 %
	All Other SI	2,925	2,824	-101	-3.5 %	9,473	11,008	1,535	16.2 %	132,210	112,310	-19,900	-15.1 %	184,046	167,187	-16,859	-9.2 %
	Total	**5,386**	**5,264**	**-122**	**-2.3 %**	**17,002**	**20,517**	**3,515**	**20.7 %**	**286,413**	**228,905**	**-57,508**	**-20.1 %**	**434,337**	**333,351**	**-100,986**	**-23.3 %**

Information summarized for CompStat week ending 9/5/2020.

* Countywide totals include CFS with unknown locations. Sourced from MNPD ARMS on 9/8/2020 6:29:26 AM. 'Vehicle Stops' refer to 10-93 calls. 'Business Checks' refer to 10-96 calls. Only includes calls initiated by an officer (call type 2 or 3). Excludes CFS with a disposition code of 6 or 11.

Dispatched Calls for Service

Aggregated by component of officer responding to call.

METROPOLITAN POLICE DEPARTMENT

of Nashville and Davidson County

		Rolling 2 Weeks				Rolling 8 Weeks				YTD				Rolling 104 Weeks			
		Prior Week	Last Week	Change	Percent Change	Prior 4 Weeks	Last 4 Weeks	Change	Percent Change	Prior YTD	Current YTD	Change	Percent Change	Prior 52 Weeks	Last 52 Weeks	Change	Percent Change
West	Part I	89	106	17	19.1 %	368	388	20	5.4 %	4,369	3,470	-899	-20.6 %	6,333	5,746	-587	-9.3 %
	Vehicle Crash	40	44	4	10.0 %	148	167	19	12.8 %	1,823	1,310	-513	-28.1 %	2,756	2,189	-567	-20.6 %
	All Other CFS	224	271	47	21.0 %	965	956	-9	-0.9 %	8,115	8,146	31	0.4 %	11,572	11,764	192	1.7 %
	Subtotal	**353**	**421**	**68**	**19.3 %**	**1,481**	**1,511**	**30**	**2.0 %**	**14,307**	**12,926**	**-1,381**	**-9.7 %**	**20,661**	**19,699**	**-962**	**-4.7 %**
East	Part I	97	69	-28	-28.9 %	407	355	-52	-12.8 %	3,401	2,992	-409	-12.0 %	5,131	4,794	-337	-6.6 %
	Vehicle Crash	23	22	-1	-4.3 %	111	98	-13	-11.7 %	1,046	906	-140	-13.4 %	1,519	1,468	-51	-3.4 %
	All Other CFS	257	210	-47	-18.3 %	884	989	105	11.9 %	7,856	7,956	100	1.3 %	11,248	11,793	545	4.8 %
	Subtotal	**377**	**301**	**-76**	**-20.2 %**	**1,402**	**1,442**	**40**	**2.9 %**	**12,303**	**11,854**	**-449**	**-3.6 %**	**17,898**	**18,055**	**157**	**0.9 %**
South	Part I	163	146	-17	-10.4 %	611	630	19	3.1 %	6,927	5,590	-1,337	-19.3 %	10,061	8,830	-1,231	-12.2 %
	Vehicle Crash	96	86	-10	-10.4 %	308	367	59	19.2 %	3,504	2,729	-775	-22.1 %	5,131	4,476	-655	-12.8 %
	All Other CFS	498	492	-6	-1.2 %	1,738	1,900	162	9.3 %	15,246	15,222	-24	-0.2 %	21,616	21,992	376	1.7 %
	Subtotal	**757**	**724**	**-33**	**-4.4 %**	**2,657**	**2,897**	**240**	**9.0 %**	**25,677**	**23,541**	**-2,136**	**-8.3 %**	**36,808**	**35,298**	**-1,510**	**-4.1 %**
Central	Part I	41	60	19	46.3 %	210	210	0	0.0 %	2,289	1,542	-747	-32.6 %	3,295	2,630	-665	-20.2 %
	Vehicle Crash	10	24	14	140.0 %	63	70	7	11.1 %	1,415	747	-668	-47.2 %	2,019	1,408	-611	-30.3 %
	All Other CFS	141	167	26	18.4 %	696	673	-23	-3.3 %	7,068	5,568	-1,500	-21.2 %	10,199	8,760	-1,439	-14.1 %
	Subtotal	**192**	**251**	**59**	**30.7 %**	**969**	**953**	**-16**	**-1.7 %**	**10,772**	**7,857**	**-2,915**	**-27.1 %**	**15,513**	**12,798**	**-2,715**	**-17.5 %**
Hermitage	Part I	163	145	-18	-11.0 %	617	579	-38	-6.2 %	5,318	4,753	-565	-10.6 %	7,891	7,281	-610	-7.7 %
	Vehicle Crash	69	72	3	4.3 %	246	246	0	0.0 %	2,435	2,107	-328	-13.5 %	3,609	3,352	-257	-7.1 %
	All Other CFS	426	466	40	9.4 %	1,722	1,747	25	1.5 %	13,132	14,177	1,045	8.0 %	18,856	19,922	1,066	5.7 %
	Subtotal	**658**	**683**	**25**	**3.8 %**	**2,585**	**2,572**	**-13**	**-0.5 %**	**20,885**	**21,037**	**152**	**0.7 %**	**30,356**	**30,555**	**199**	**0.7 %**
North	Part I	95	84	-11	-11.6 %	418	407	-11	-2.6 %	4,447	3,571	-876	-19.7 %	6,558	5,748	-810	-12.4 %
	Vehicle Crash	31	42	11	35.5 %	142	155	13	9.2 %	1,786	1,360	-426	-23.9 %	2,557	2,196	-361	-14.1 %
	All Other CFS	286	321	35	12.2 %	1,232	1,215	-17	-1.4 %	10,922	10,944	22	0.2 %	15,589	16,207	618	4.0 %
	Subtotal	**412**	**447**	**35**	**8.5 %**	**1,792**	**1,777**	**-15**	**-0.8 %**	**17,155**	**15,875**	**-1,280**	**-7.5 %**	**24,704**	**24,151**	**-553**	**-2.2 %**
Madison	Part I	70	69	-1	-1.4 %	309	275	-34	-11.0 %	3,166	2,660	-506	-16.0 %	4,669	4,321	-348	-7.5 %
	Vehicle Crash	18	26	8	44.4 %	114	102	-12	-10.5 %	935	829	-106	-11.3 %	1,382	1,331	-51	-3.7 %
	All Other CFS	238	232	-6	-2.5 %	920	892	-28	-3.0 %	7,758	8,022	264	3.4 %	11,198	11,588	390	3.5 %
	Subtotal	**326**	**327**	**1**	**0.3 %**	**1,343**	**1,269**	**-74**	**-5.5 %**	**11,859**	**11,511**	**-348**	**-2.9 %**	**17,249**	**17,240**	**-9**	**-0.1 %**
Midtown Hills	Part I	119	133	14	11.8 %	530	529	-1	-0.2 %	5,452	4,536	-916	-16.8 %	7,893	7,365	-528	-6.7 %
	Vehicle Crash	61	61	0	0.0 %	168	210	42	25.0 %	3,118	1,967	-1,151	-36.9 %	4,521	3,730	-791	-17.5 %
	All Other CFS	340	315	-25	-7.4 %	1,021	1,237	216	21.2 %	10,886	9,960	-926	-8.5 %	15,419	15,251	-168	-1.1 %
	Subtotal	**520**	**509**	**-11**	**-2.1 %**	**1,719**	**1,976**	**257**	**15.0 %**	**19,456**	**16,463**	**-2,993**	**-15.4 %**	**27,833**	**26,346**	**-1,487**	**-5.3 %**
County*	Part I	1,054	993	-61	-5.8 %	4,341	4,196	-145	-3.3 %	43,123	34,931	-8,192	-19.0 %	63,108	55,575	-7,533	-11.9 %
	Vehicle Crash	379	401	22	5.8 %	1,389	1,513	124	8.9 %	19,281	12,868	-6,413	-33.3 %	28,563	22,216	-6,347	-22.2 %
	All Other CFS	2,725	2,703	-22	-0.8 %	10,289	10,729	440	4.3 %	96,315	88,761	-7,554	-7.8 %	138,520	131,062	-7,458	-5.4 %
	Total	**4,158**	**4,097**	**-61**	**-1.5 %**	**16,019**	**16,438**	**419**	**2.6 %**	**158,719**	**136,560**	**-22,159**	**-14.0 %**	**230,191**	**208,853**	**-21,338**	**-9.3 %**

Information summarized for CompStat week ending 9/5/2020.

* Countywide totals include CFS with unknown locations. 'Part I CFS' refer to dispatched CAD calls with a ten code of 50, 51, 52, 53, 54, 57, 70, 71, 72, 67, or 1000. 'Vehicle Crash CFS' refer to dispatched CAD calls with a ten code of 45 or 46. Only includes calls initiated by the citizenry (call type 0 or 1). Report only includes CFS with ten codes 10 through 89 and all thousand codes. Excludes CFS with a disposition code of 6 or 11.

Vehicle Stop Analysis (Form 252)

Aggregated by component of officer making stop.

METROPOLITAN POLICE DEPARTMENT

of Nashville and Davidson County

		Rolling Two Week				Rolling Eight Week				YTD				Rolling Twenty-Four Month			
		Prior Week	Last Week	Change	% Change	Prior 4 Weeks	Last 4 Weeks	Change	% Change	Prior YTD	YTD	Change	% Change	Prior 52 Weeks	Last 52 Weeks	Change	% Change
West	Vehicle Stops	32	20	-12	-37.5%	70	105	35	50.0%	1,608	902	-706	-43.9%	5,561	1,223	-4,338	-78.0%
	Warnings Issued	81.3 %	80.0 %	-1.3 %		87.1 %	80.0 %	-7.1 %		84.8 %	86.0 %	1.3 %		88.4 %	84.0 %	-4.4 %	
	Arrests Made	1	0	-1	-100.0%	2	4	2	100.0%	60	53	-7	-11.7%	205	75	-130	-63.4%
East	Vehicle Stops	26	31	5	19.2%	64	108	44	68.8%	3,427	1,390	-2,037	-59.4%	8,841	2,510	-6,331	-71.6%
	Warnings Issued	69.2 %	67.7 %	-1.5 %		75.0 %	66.7 %	-8.3 %		82.2 %	75.2 %	-7.0 %		85.1 %	76.0 %	-9.1 %	
	Arrests Made	2	0	-2	-100.0%	5	5	0	0.0%	277	126	-151	-54.5%	725	218	-507	-69.9%
South	Vehicle Stops	119	103	-16	-13.4%	165	385	220	133.3%	5,510	4,715	-795	-14.4%	9,906	7,453	-2,453	-24.8%
	Warnings Issued	56.3 %	54.4 %	-1.9 %		55.2 %	48.3 %	-6.8 %		48.4 %	59.9 %	11.4 %		56.3 %	56.8 %	0.6 %	
	Arrests Made	9	5	-4	-44.4%	25	44	19	76.0%	592	558	-34	-5.7%	1,005	817	-188	-18.7%
Central	Vehicle Stops	59	25	-34	-57.6%	44	179	135	306.8%	3,353	1,716	-1,637	-48.8%	6,586	3,369	-3,217	-48.8%
	Warnings Issued	49.2 %	36.0 %	-13.2 %		79.5 %	45.3 %	-34.3 %		63.0 %	71.3 %	8.3 %		65.7 %	69.8 %	4.1 %	
	Arrests Made	2	1	-1	-50.0%	3	6	3	100.0%	216	117	-99	-45.8%	409	234	-175	-42.8%
Hermitage	Vehicle Stops	69	65	-4	-5.8%	213	242	29	13.6%	3,781	2,148	-1,633	-43.2%	8,852	3,576	-5,276	-59.6%
	Warnings Issued	56.5 %	66.2 %	9.6 %		61.5 %	55.0 %	-6.5 %		61.3 %	68.2 %	6.9 %		68.2 %	62.9 %	-5.3 %	
	Arrests Made	12	11	-1	-8.3%	27	34	7	25.9%	346	232	-114	-32.9%	791	359	-432	-54.6%
North	Vehicle Stops	24	26	2	8.3%	45	82	37	82.2%	1,829	1,775	-54	-3.0%	4,246	2,971	-1,275	-30.0%
	Warnings Issued	41.7 %	42.3 %	0.6 %		71.1 %	46.3 %	-24.8 %		84.5 %	78.0 %	-6.5 %		83.8 %	78.5 %	-5.4 %	
	Arrests Made	1	2	1	100.0%	4	4	0	0.0%	147	268	121	82.3%	308	422	114	37.0%
Madison	Vehicle Stops	50	44	-6	-12.0%	126	195	69	54.8%	1,849	1,211	-638	-34.5%	4,319	2,026	-2,293	-53.1%
	Warnings Issued	76.0 %	61.4 %	-14.6 %		77.0 %	72.3 %	-4.7 %		79.2 %	80.8 %	1.6 %		78.0 %	83.3 %	5.3 %	
	Arrests Made	8	2	-6	-75.0%	17	18	1	5.9%	236	132	-104	-44.1%	678	195	-483	-71.2%
Midtown Hills	Vehicle Stops	37	30	-7	-18.9%	73	147	74	101.4%	3,194	1,701	-1,493	-46.7%	6,729	2,993	-3,736	-55.5%
	Warnings Issued	59.5 %	70.0 %	10.5 %		42.5 %	57.1 %	14.7 %		71.3 %	58.4 %	-12.9 %		74.6 %	64.6 %	-10.0 %	
	Arrests Made	0	1	1	-	2	5	3	150.0%	193	61	-132	-68.4%	470	141	-329	-70.0%
SOD	Vehicle Stops	147	171	24	16.3%	492	756	264	53.7%	9,990	5,571	-4,419	-44.2%	14,285	9,625	-4,660	-32.6%
	Warnings Issued	34.0 %	33.9 %	-0.1 %		23.6 %	30.4 %	6.8 %		35.3 %	30.6 %	-4.6 %		37.5 %	31.4 %	-6.1 %	
	Arrests Made	20	14	-6	-30.0%	51	84	33	64.7%	517	485	-32	-6.2%	745	709	-36	-4.8%
Other	Vehicle Stops	81	81	0	0.0%	134	311	177	132.1%	1,574	1,131	-443	-28.1%	2,881	1,637	-1,244	-43.2%
	Warnings Issued	90.1 %	93.8 %	3.7 %		82.8 %	91.3 %	8.5 %		85.2 %	86.8 %	1.6 %		84.6 %	84.6 %	0.0 %	
	Arrests Made	4	1	-3	-75.0%	4	12	8	200.0%	105	66	-39	-37.1%	242	101	-141	-58.3%
Total	Vehicle Stops	644	596	-48	-7.5%	1,426	2,510	1,084	76.0%	36,115	22,260	-13,855	-38.4%	72,206	37,383	-34,823	-48.2%
	Warnings Issued	57.8 %	56.7 %	-1.1 %		52.8 %	53.1 %	0.3 %		59.3 %	60.1 %	0.7 %		66.6 %	59.2 %	-7.5 %	
	Arrests Made	59	37	-22	-37.3%	140	216	76	54.3%	2,689	2,098	-591	-22.0%	5,578	3,271	-2,307	-41.4%

Information summarized for CompStat week ending 09/05/2020.

Sourced from MNPD ARMS on 9/8/2020 6:29:26 AM. The figures above were sourced from MNPD's Vehicle Stop (Form 252) Database. Vehicle stop totals count all reports electronically entered via AFR. Hardcopy reports not entered into ARMS will affect accuracy of totals. This report is intended to be a management and planning tool and does not reflect the official vehicle stop counts for the department.

Field Interview Report (Form 114)

Aggregated by component of officer conducting interview.

METROPOLITAN POLICE DEPARTMENT

of Nashville and Davidson County

		Rolling Two Week				Rolling Eight Week				YTD				Rolling Twenty-Four Month			
		Prior Week	Last Week	Change	% Change	Prior 4 Weeks	Last 4 Weeks	Change	% Change	Prior YTD	YTD	Change	% Change	Prior 52 Weeks	Last 52 Weeks	Change	% Change
West	Field Interview	14	6	-8	-57.1%	44	42	-2	-4.5%	502	518	16	3.2%	822	676	-146	-17.8%
	Arrest Made	0	0	0	-	7	0	-7	-100.0%	80	52	-28	-35.0%	146	77	-69	-47.3%
East	Field Interview	5	6	1	20.0%	21	26	5	23.8%	518	298	-220	-42.5%	1,041	456	-585	-56.2%
	Arrest Made	0	1	1	-	3	1	-2	-66.7%	84	30	-54	-64.3%	187	50	-137	-73.3%
South	Field Interview	10	5	-5	-50.0%	55	34	-21	-38.2%	474	470	-4	-0.8%	803	663	-140	-17.4%
	Arrest Made	1	1	0	0.0%	4	2	-2	-50.0%	50	44	-6	-12.0%	101	57	-44	-43.6%
Central	Field Interview	5	3	-2	-40.0%	41	33	-8	-19.5%	667	406	-261	-39.1%	1,153	622	-531	-46.1%
	Arrest Made	1	0	-1	-100.0%	4	5	1	25.0%	95	58	-37	-38.9%	201	91	-110	-54.7%
Hermitage	Field Interview	22	10	-12	-54.5%	37	48	11	29.7%	479	442	-37	-7.7%	1,056	614	-442	-41.9%
	Arrest Made	2	0	-2	-100.0%	7	4	-3	-42.9%	67	43	-24	-35.8%	161	55	-106	-65.8%
North	Field Interview	7	3	-4	-57.1%	8	19	11	137.5%	246	199	-47	-19.1%	424	346	-78	-18.4%
	Arrest Made	1	0	-1	-100.0%	1	2	1	100.0%	32	21	-11	-34.4%	47	34	-13	-27.7%
Madison	Field Interview	9	4	-5	-55.6%	15	18	3	20.0%	253	232	-21	-8.3%	451	315	-136	-30.2%
	Arrest Made	1	0	-1	-100.0%	4	1	-3	-75.0%	31	41	10	32.3%	68	57	-11	-16.2%
Midtown	Field Interview	1	6	5	500.0%	11	13	2	18.2%	268	196	-72	-26.9%	446	294	-152	-34.1%
Hills	Arrest Made	1	0	-1	-100.0%	1	1	0	0.0%	13	14	1	7.7%	40	27	-13	-32.5%
SID	Field Interview	0	0	0	-	6	7	1	16.7%	160	133	-27	-16.9%	197	149	-48	-24.4%
	Arrest Made	0	0	0	-	0	2	2	-	14	11	-3	-21.4%	28	17	-11	-39.3%
SOD	Field Interview	0	1	1	-	0	1	1	-	2	8	6	300.0%	11	11	0	0.0%
	Arrest Made	0	0	0	-	0	0	0	-	0	0	0	-	2	1	-1	-50.0%
Other	Field Interview	3	7	4	133.3%	16	22	6	37.5%	560	193	-367	-65.5%	1,165	324	-841	-72.2%
	Arrest Made	2	3	1	50.0%	12	9	-3	-25.0%	72	42	-30	-41.7%	160	59	-101	-63.1%
County	Field Interview	76	51	-25	-32.9%	254	263	9	3.5%	4,129	3,095	-1,034	-25.0%	7,569	4,470	-3,099	-40.9%
	Arrest Made	9	5	-4	-44.4%	43	27	-16	-37.2%	538	356	-182	-33.8%	1,141	525	-616	-54.0%

Information summarized for CompStat week ending 09/05/2020.

Sourced from MNPD ARMS on 9/8/2020 6:29:26 AM. The numbers above are sourced from MNPD's Field Interview (Form 114) Database. This report includes all FI types (field interviews, terry stops, and homeless welfare checks). "Arrest Made" indicates that an individual in the FI database was also arrested. For an arrest to be counted, the Form 114 complaint number must match a Form 106 Arrest Report, Form 106A State Misdemeanor Citation Report, or Form 219 Juvenile Citation incident number and the master name record must match in each as well. This report is intended to be a management and planning tool and does not reflect official counts for the department.

County Efficiency Charts

METROPOLITAN POLICE DEPARTMENT
of Nashville and Davidson County

Summarized by CompStat week for past eight weeks.
Aggregated by component of officer initiating call / arresting officer.

All Self-Initiated CAD - 52wk Avg: 6,410

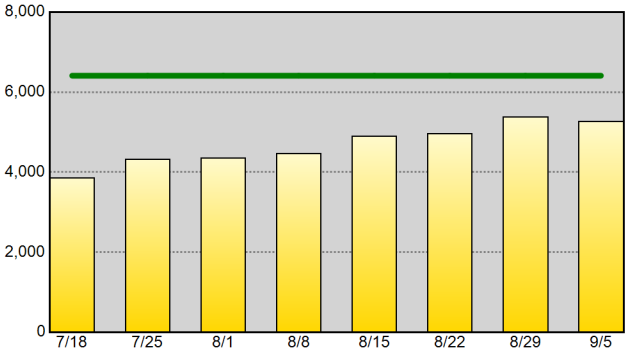

Self-Initiated Terry Stops - 52wk Avg: 58

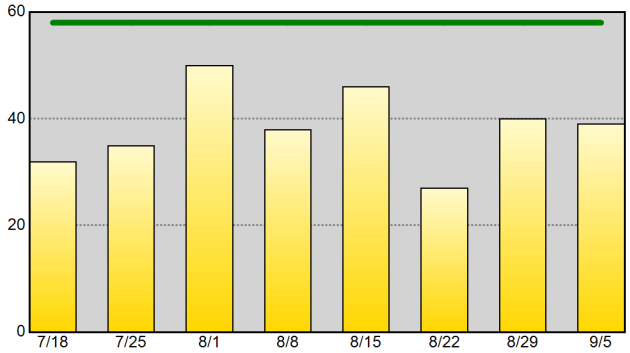

Self-Initiated Vehicle Stops (10-93) - 52wk Avg: 651

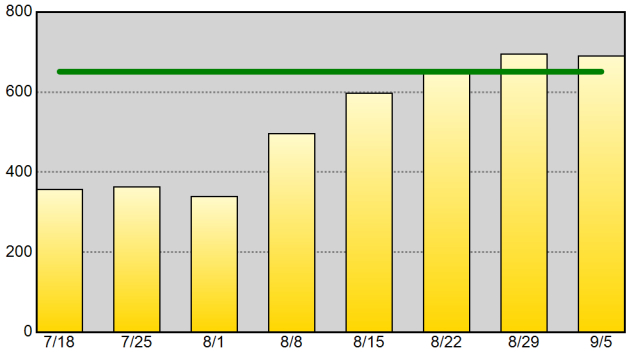

Self-Initiated Business Checks (10-96) - 52wk Avg: 2,544

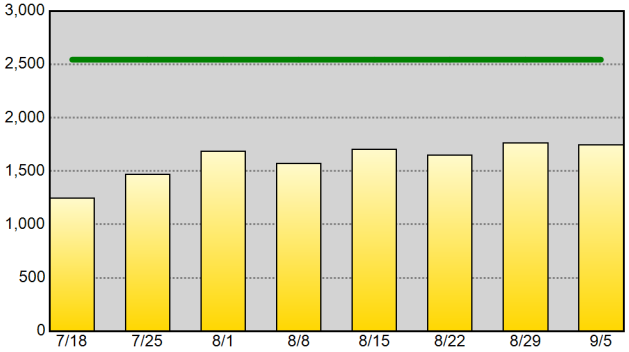

Self-Initiated Community Policing (10-15) - 52wk Avg: 895

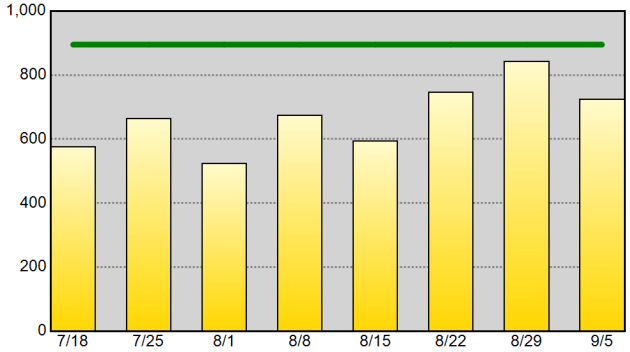

Self-Initiated Criminal Vice Activity (10-78) - 52wk Avg: 21

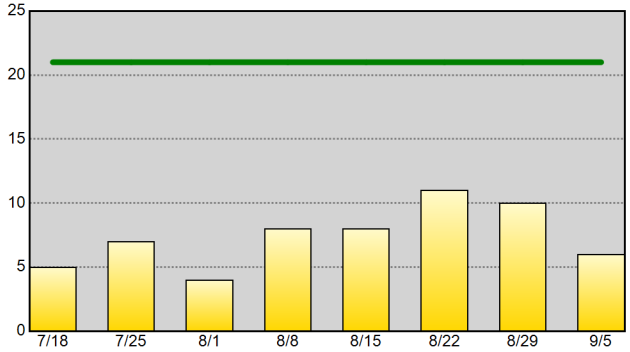

Part I Arrests - 52wk Avg: 108

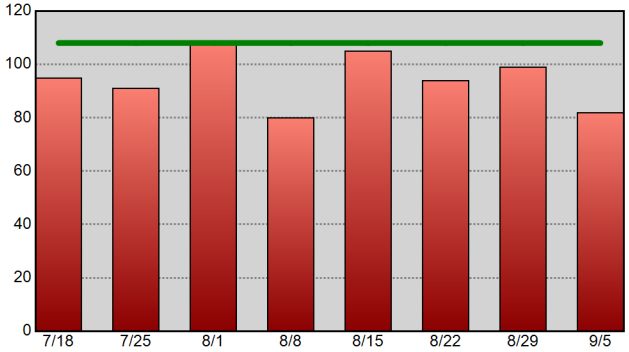

Drug-Related Arrests - 52wk Avg: 56

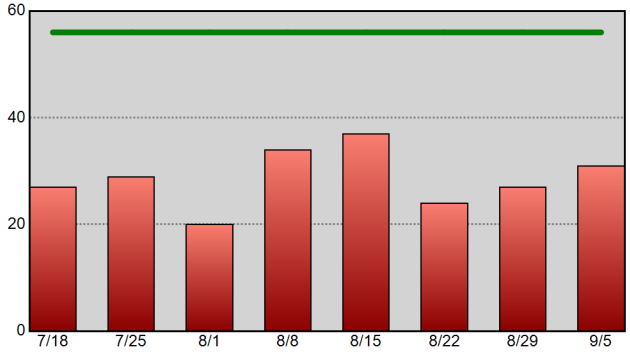

Warrants Served - 52wk Avg: 309

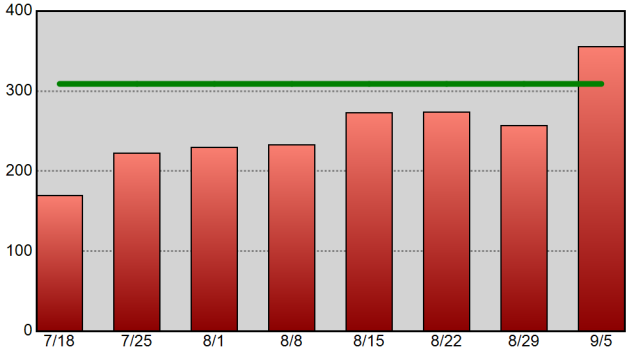

Information summarized for CompStat week ending 9/5/2020. The horizontal line on each chart represents the data set's 52-week weekly average.

Sourced from MNPD ARMS on 9/8/2020 6:29:26 AM. CAD reports only include calls initiated by an officer (call type 2 or 3). Excludes CFS with a disposition code of 6 or 11. Arrest reports do not take into account the number of charges. 1 arrest = 1 body.

West Precinct Precinct Efficiency Charts

METROPOLITAN POLICE DEPARTMENT
of Nashville and Davidson County

Summarized by CompStat week for past eight weeks.
Aggregated by component of officer initiating call / arresting officer.

All Self-Initiated CAD - 52wk Avg: 558

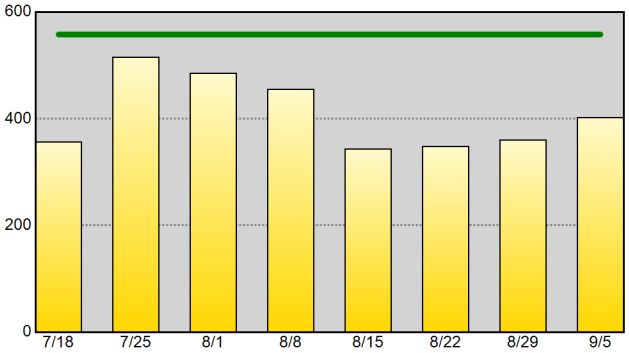

Self-Initiated Terry Stops - 52wk Avg: 4

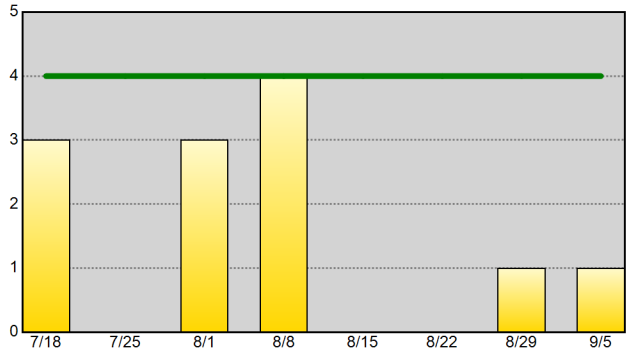

Self-Initiated Vehicle Stops (10-93) - 52wk Avg: 23

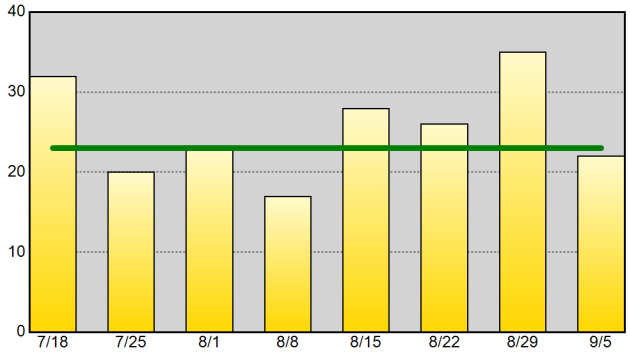

Self-Initiated Business Checks (10-96) - 52wk Avg: 349

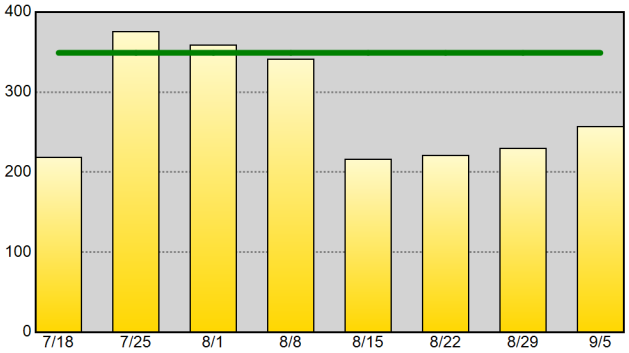

Self-Initiated Community Policing (10-15) - 52wk Avg: 76

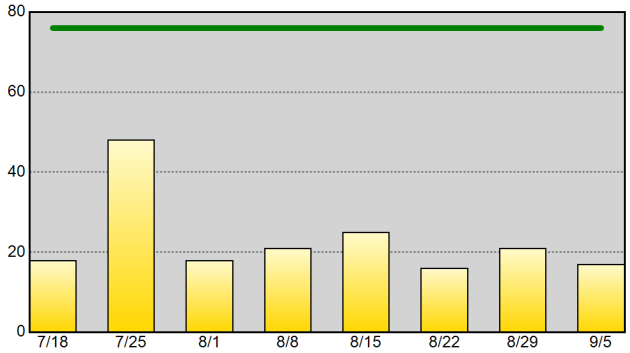

Self-Initiated Criminal Vice Activity (10-78) - 52wk Avg:

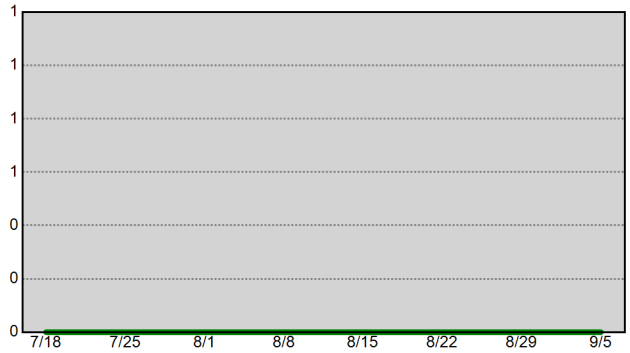

Part I Arrests - 52wk Avg: 7

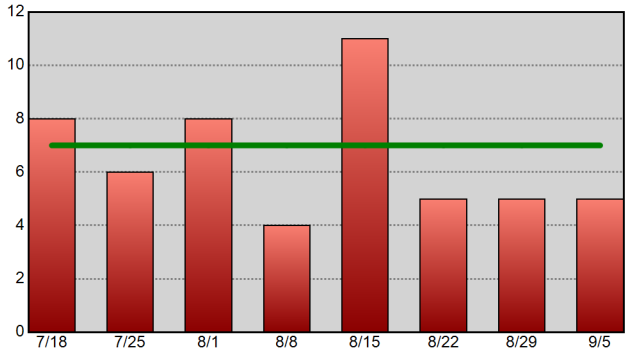

Drug-Related Arrests - 52wk Avg: 2

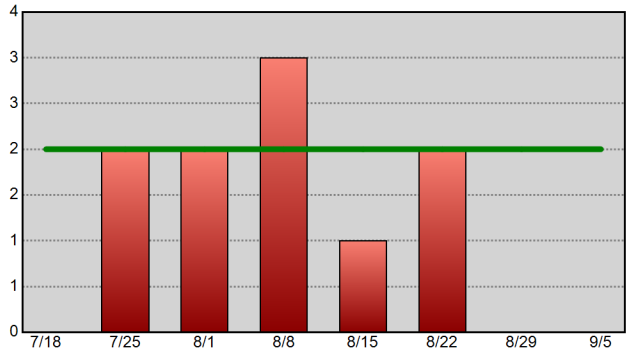

Warrants Served - 52wk Avg: 11

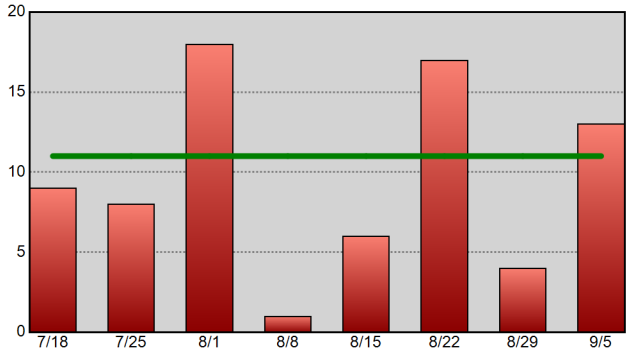

Information summarized for CompStat week ending 9/5/2020. The horizontal line on each chart represents the data set's 52-week weekly average.

Sourced from MNPD ARMS on 9/8/2020 6:29:27 AM. CAD reports only include calls initiated by an officer (call type 2 or 3). Excludes CFS with a disposition code of 6 or 11. Arrest reports do not take into account the number of charges. 1 arrest = 1 body.

East Precinct Precinct Efficiency Charts

METROPOLITAN POLICE DEPARTMENT
of Nashville and Davidson County

Summarized by CompStat week for past eight weeks.
Aggregated by component of officer initiating call / arresting officer.

All Self-Initiated CAD - 52wk Avg: 662

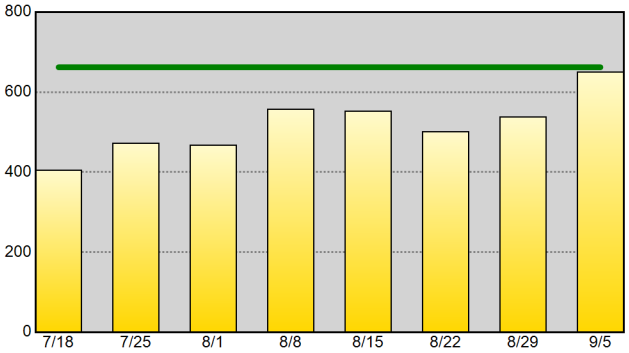

Self-Initiated Terry Stops - 52wk Avg: 4

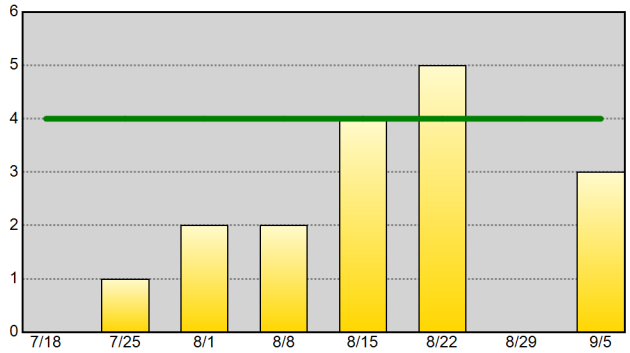

Self-Initiated Vehicle Stops (10-93) - 52wk Avg: 43

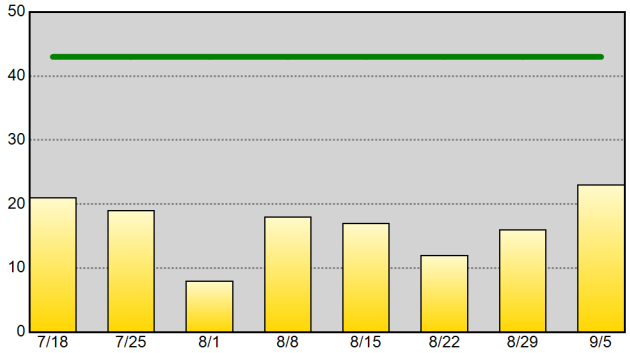

Self-Initiated Business Checks (10-96) - 52wk Avg: 180

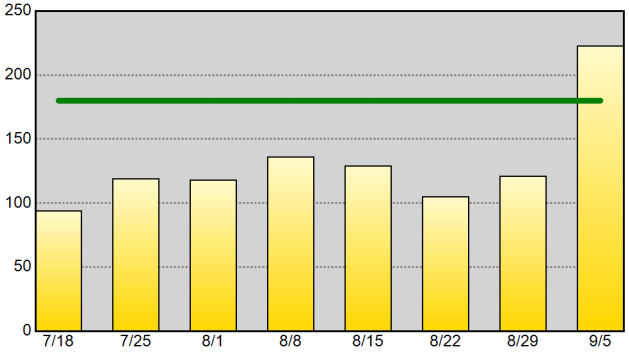

Self-Initiated Community Policing (10-15) - 52wk Avg: 106

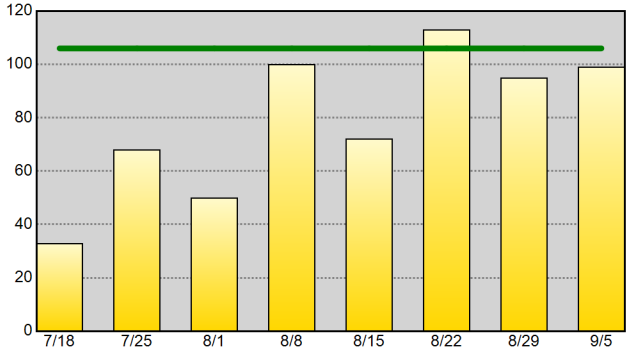

Self-Initiated Criminal Vice Activity (10-78) - 52wk Avg:

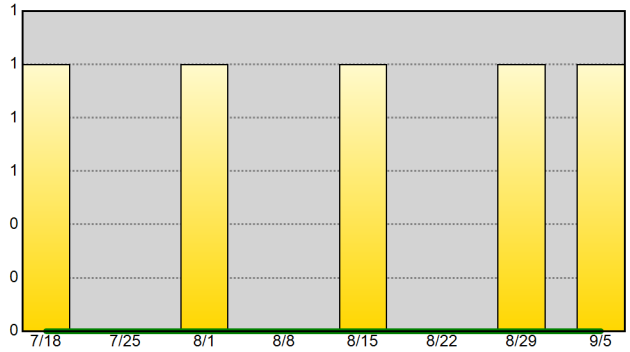

Part I Arrests - 52wk Avg: 9

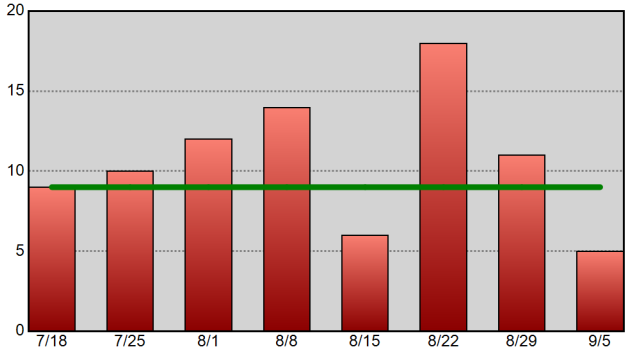

Drug-Related Arrests - 52wk Avg: 4

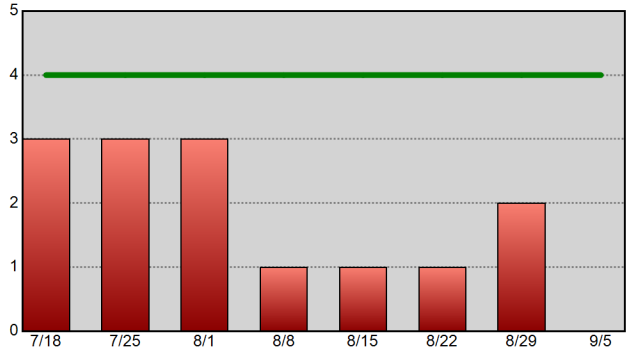

Warrants Served - 52wk Avg: 21

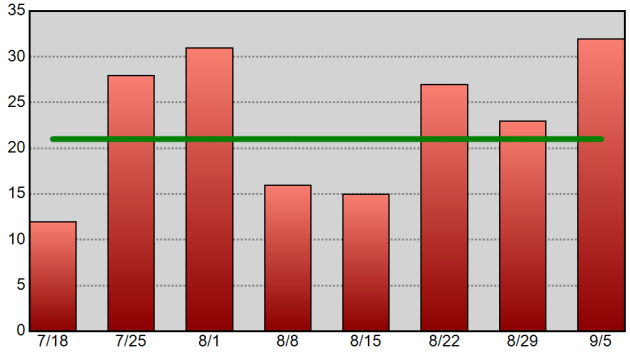

Information summarized for CompStat week ending 9/5/2020.
The horizontal line on each chart represents the data set's 52-week weekly average.

Sourced from MNPD ARMS on 9/8/2020 6:29:27 AM. CAD reports only include calls initiated by an officer (call type 2 or 3). Excludes CFS with a disposition code of 6 or 11. Arrest reports do not take into account the number of charges. 1 arrest = 1 body.

South Precinct Precinct Efficiency Charts

METROPOLITAN POLICE DEPARTMENT
of Nashville and Davidson County

Summarized by CompStat week for past eight weeks.
Aggregated by component of officer initiating call / arresting officer.

All Self-Initiated CAD - 52wk Avg: 579

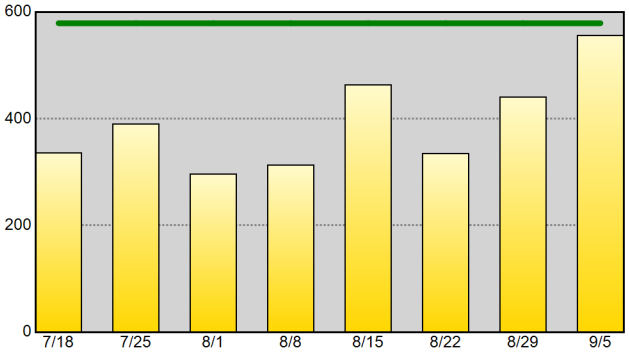

Self-Initiated Terry Stops - 52wk Avg: 7

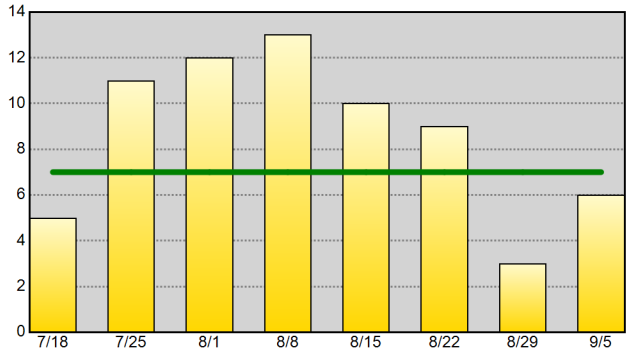

Self-Initiated Vehicle Stops (10-93) - 52wk Avg: 100

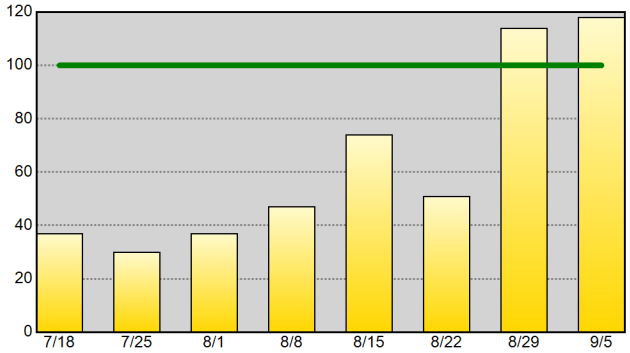

Self-Initiated Business Checks (10-96) - 52wk Avg: 154

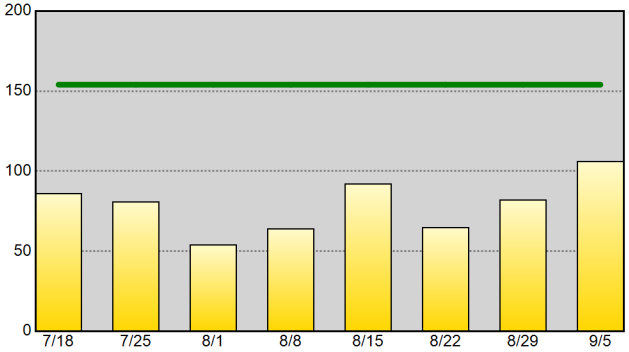

Self-Initiated Community Policing (10-15) - 52wk Avg: 20

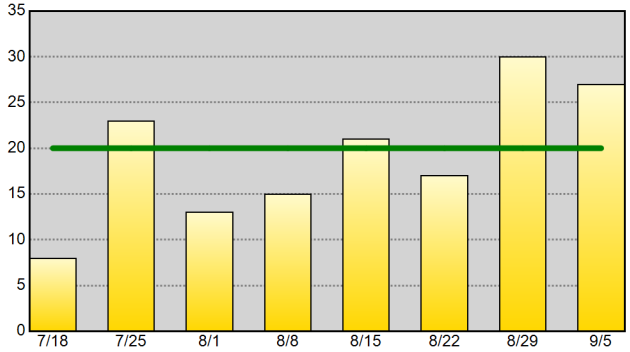

Self-Initiated Criminal Vice Activity (10-78) - 52wk Avg: 2

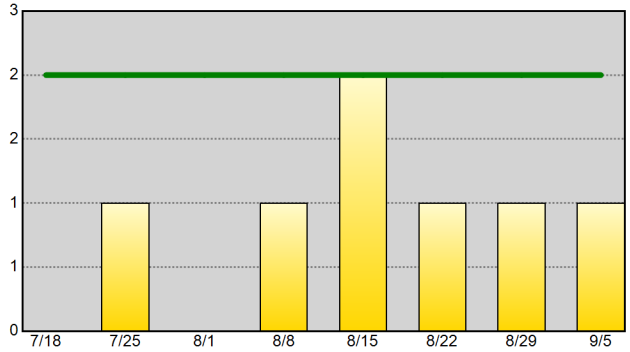

Part I Arrests - 52wk Avg: 16

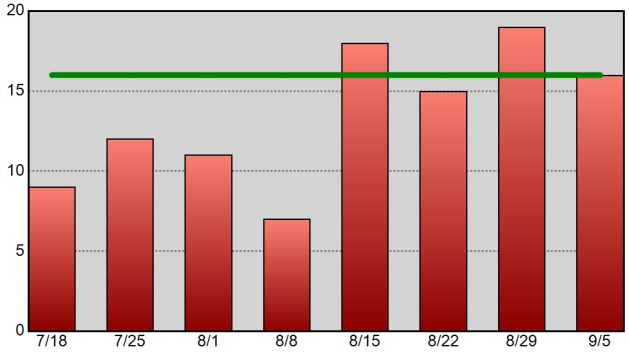

Drug-Related Arrests - 52wk Avg: 10

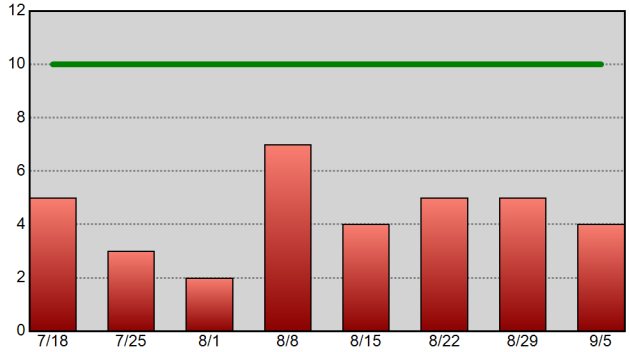

Warrants Served - 52wk Avg: 30

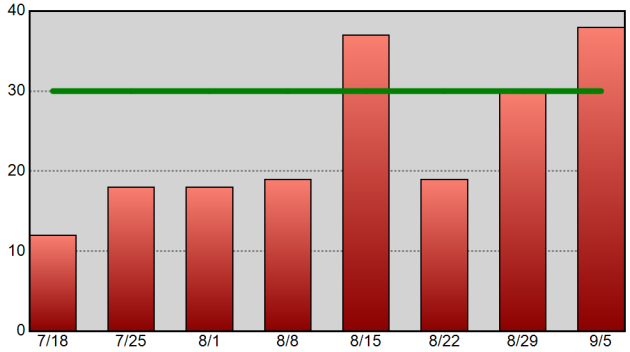

Information summarized for CompStat week ending 9/5/2020. The horizontal line on each chart represents the data set's 52-week weekly average.

Sourced from MNPD ARMS on 9/8/2020 6:29:28 AM. CAD reports only include calls initiated by an officer (call type 2 or 3). Excludes CFS with a disposition code of 6 or 11. Arrest reports do not take into account the number of charges. 1 arrest = 1 body.

Central Precinct Precinct Efficiency Charts

METROPOLITAN POLICE DEPARTMENT
of Nashville and Davidson County

Summarized by CompStat week for past eight weeks.
Aggregated by component of officer initiating call / arresting officer.

All Self-Initiated CAD - 52wk Avg: 937

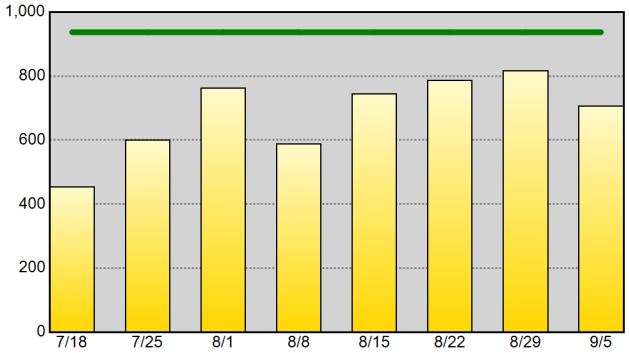

Self-Initiated Terry Stops - 52wk Avg: 17

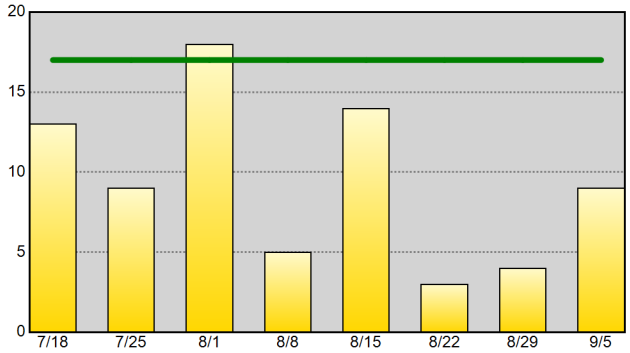

Self-Initiated Vehicle Stops (10-93) - 52wk Avg: 59

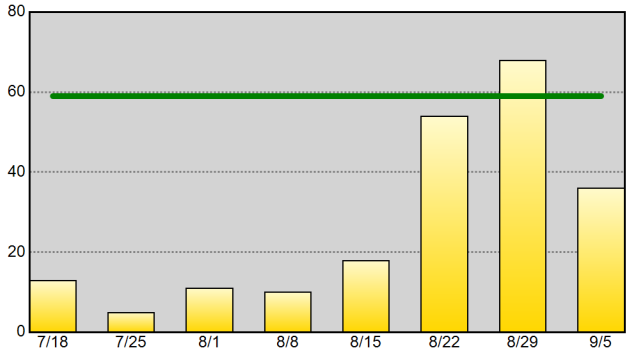

Self-Initiated Business Checks (10-96) - 52wk Avg: 495

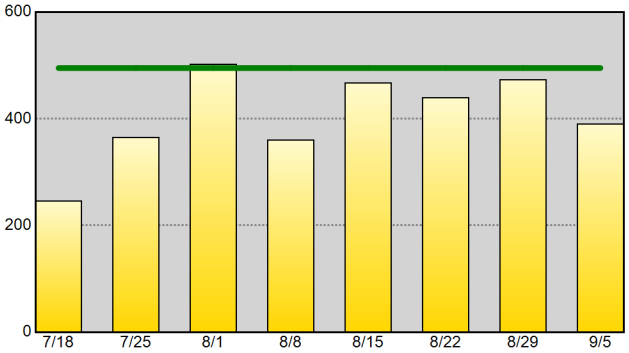

Self-Initiated Community Policing (10-15) - 52wk Avg: 118

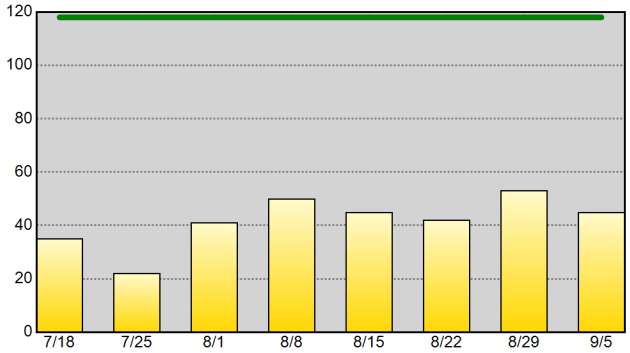

Self-Initiated Criminal Vice Activity (10-78) - 52wk Avg:

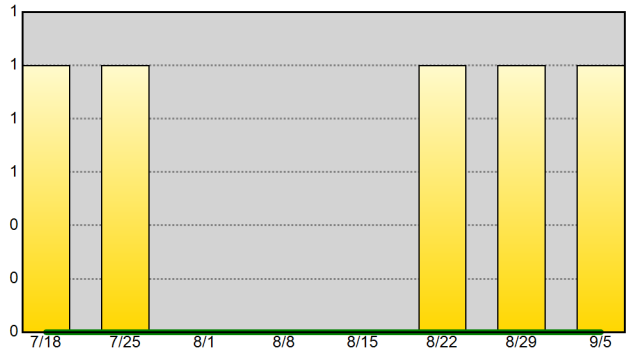

Part I Arrests - 52wk Avg: 8

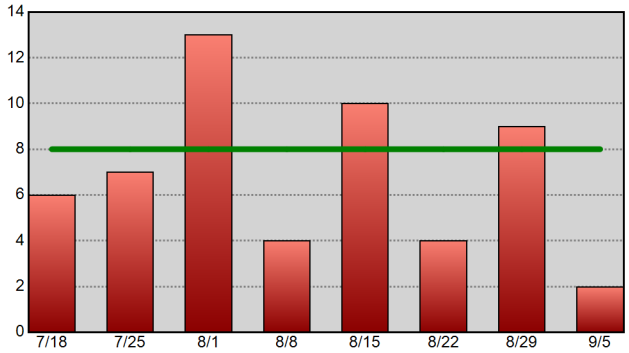

Drug-Related Arrests - 52wk Avg: 5

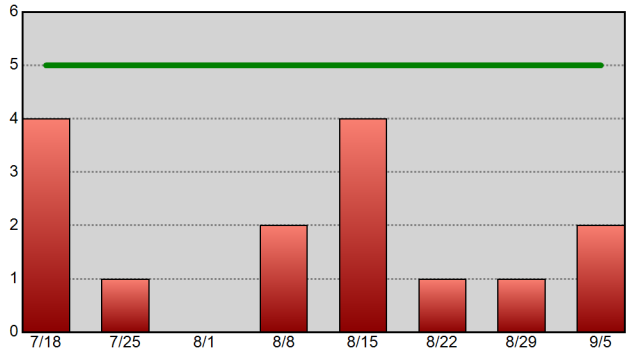

Warrants Served - 52wk Avg: 17

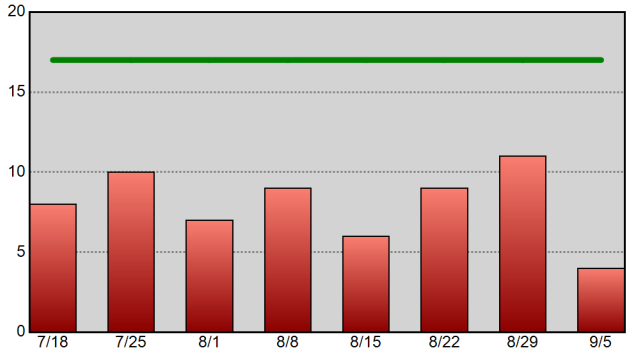

Information summarized for CompStat week ending 9/5/2020. The horizontal line on each chart represents the data set's 52-week weekly average.

Sourced from MNPD ARMS on 9/8/2020 6:29:30 AM. CAD reports only include calls initiated by an officer (call type 2 or 3). Excludes CFS with a disposition code of 6 or 11. Arrest reports do not take into account the number of charges. 1 arrest = 1 body.

Hermitage Precinct Precinct Efficiency Charts

METROPOLITAN POLICE DEPARTMENT
of Nashville and Davidson County

Summarized by CompStat week for past eight weeks.
Aggregated by component of officer initiating call / arresting officer.

All Self-Initiated CAD - 52wk Avg: 738

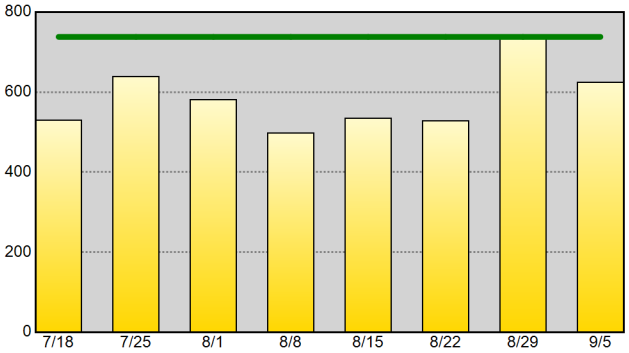

Self-Initiated Terry Stops - 52wk Avg: 6

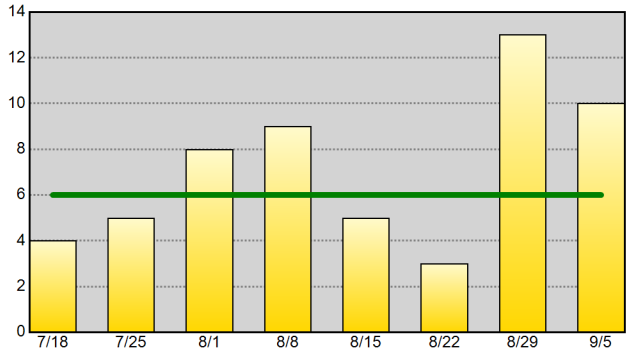

Self-Initiated Vehicle Stops (10-93) - 52wk Avg: 61

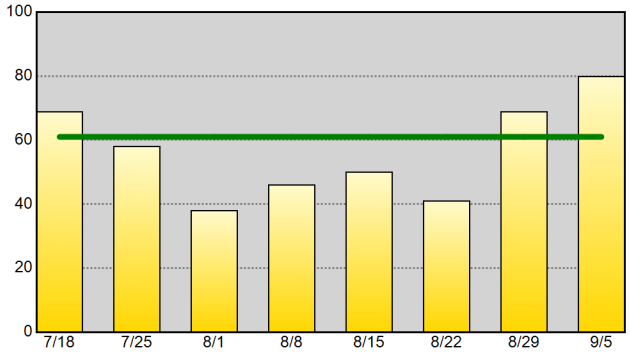

Self-Initiated Business Checks (10-96) - 52wk Avg: 182

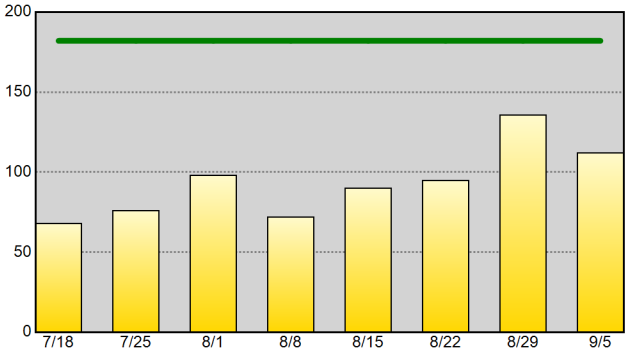

Self-Initiated Community Policing (10-15) - 52wk Avg: 96

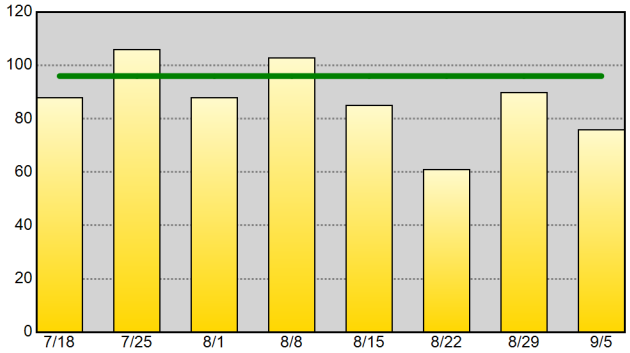

Self-Initiated Criminal Vice Activity (10-78) - 52wk Avg:

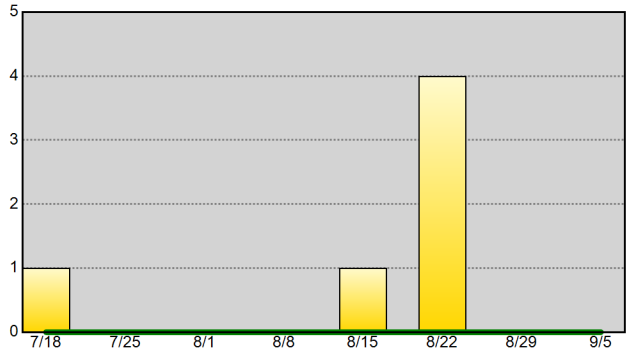

Part I Arrests - 52wk Avg: 12

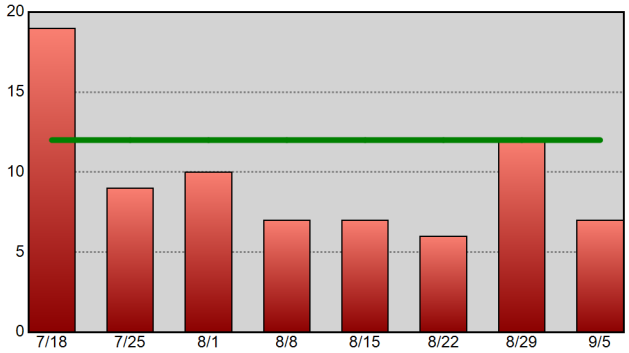

Drug-Related Arrests - 52wk Avg: 5

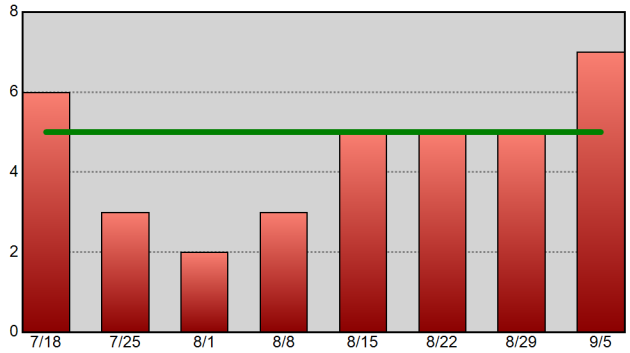

Warrants Served - 52wk Avg: 26

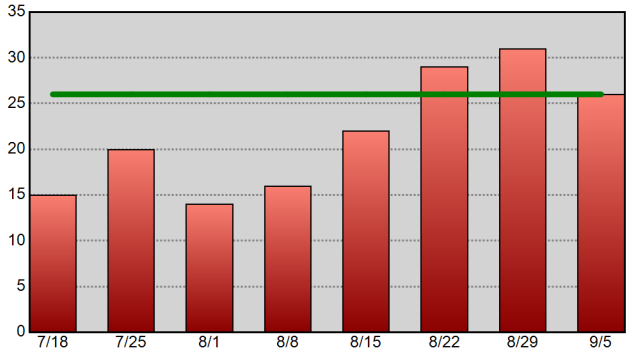

Information summarized for CompStat week ending 9/5/2020.
The horizontal line on each chart represents the data set's 52-week weekly average.

Sourced from MNPD ARMS on 9/8/2020 6:29:31 AM. CAD reports only include calls initiated by an officer (call type 2 or 3). Excludes CFS with a disposition code of 6 or 11. Arrest reports do not take into account the number of charges. 1 arrest = 1 body.

North Precinct Precinct Efficiency Charts

METROPOLITAN POLICE DEPARTMENT
of Nashville and Davidson County

Summarized by CompStat week for past eight weeks.
Aggregated by component of officer initiating call / arresting officer.

All Self-Initiated CAD - 52wk Avg: 328

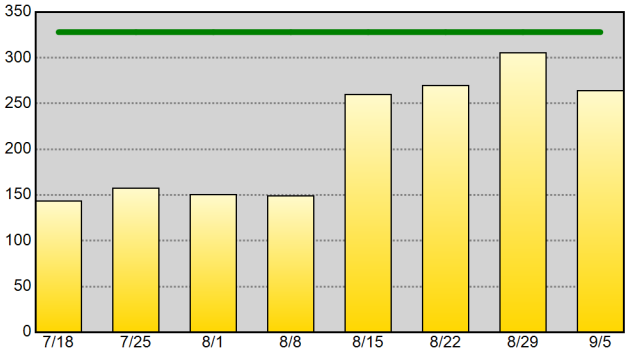

Self-Initiated Terry Stops - 52wk Avg: 7

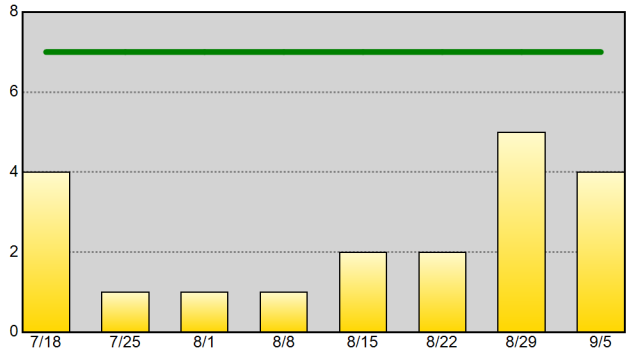

Self-Initiated Vehicle Stops (10-93) - 52wk Avg: 64

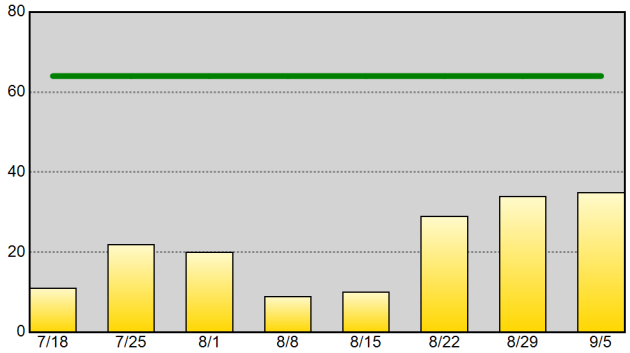

Self-Initiated Business Checks (10-96) - 52wk Avg: 88

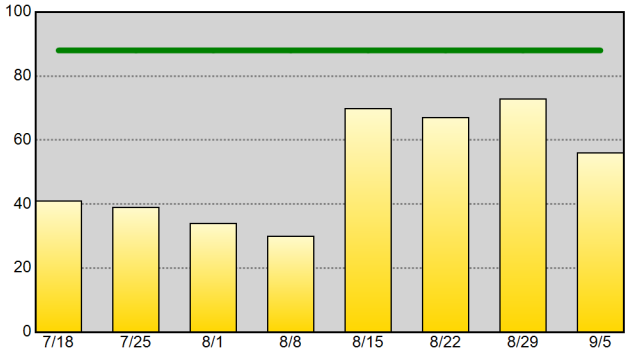

Self-Initiated Community Policing (10-15) - 52wk Avg: 12

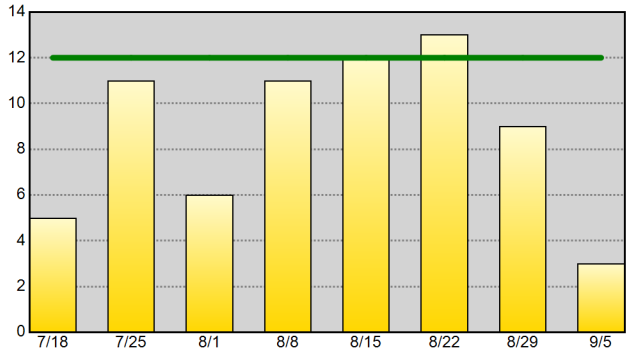

Self-Initiated Criminal Vice Activity (10-78) - 52wk Avg: 1

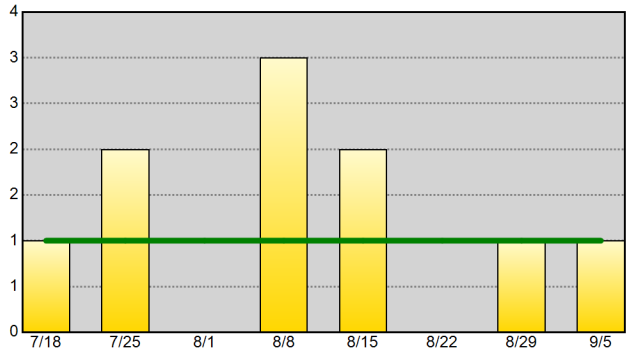

Part I Arrests - 52wk Avg: 12

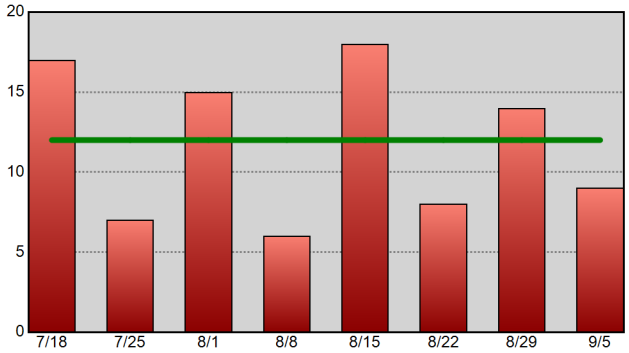

Drug-Related Arrests - 52wk Avg: 11

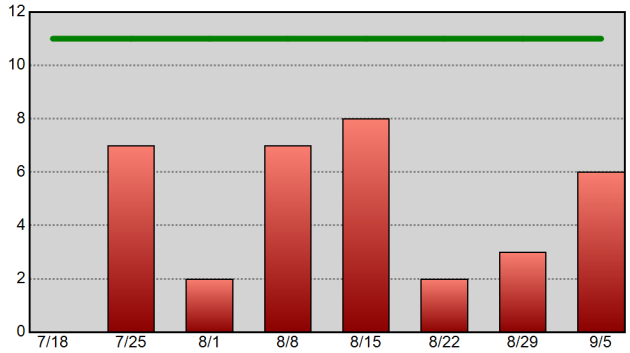

Warrants Served - 52wk Avg: 31

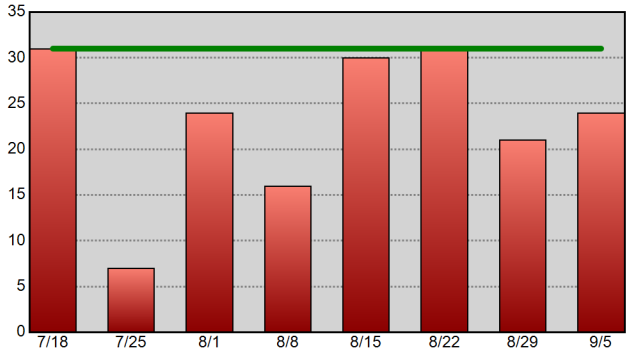

Information summarized for CompStat week ending 9/5/2020. The horizontal line on each chart represents the data set's 52-week weekly average.

Sourced from MNPD ARMS on 9/8/2020 6:29:31 AM. CAD reports only include calls initiated by an officer (call type 2 or 3). Excludes CFS with a disposition code of 6 or 11. Arrest reports do not take into account the number of charges. 1 arrest = 1 body.

Madison Precinct Precinct Efficiency Charts

METROPOLITAN POLICE DEPARTMENT
of Nashville and Davidson County

Summarized by CompStat week for past eight weeks.
Aggregated by component of officer initiating call / arresting officer.

All Self-Initiated CAD - 52wk Avg: 457

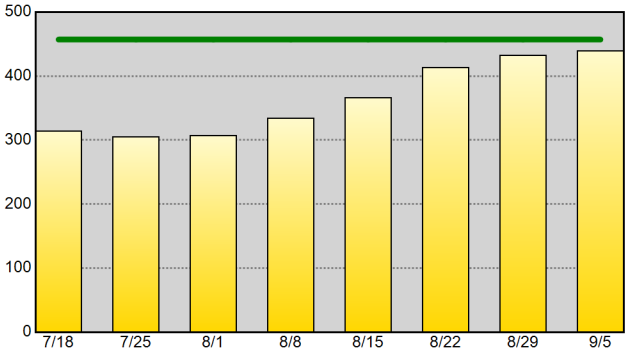

Self-Initiated Terry Stops - 52wk Avg: 3

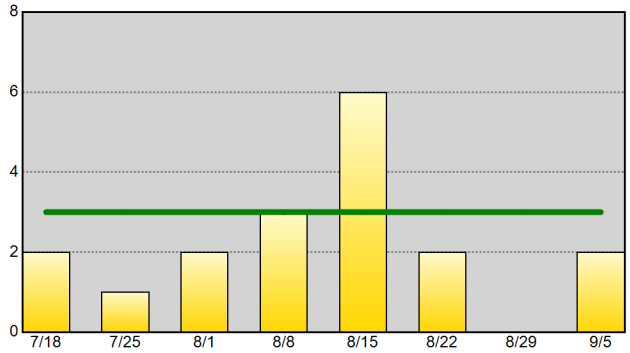

Self-Initiated Vehicle Stops (10-93) - 52wk Avg: 44

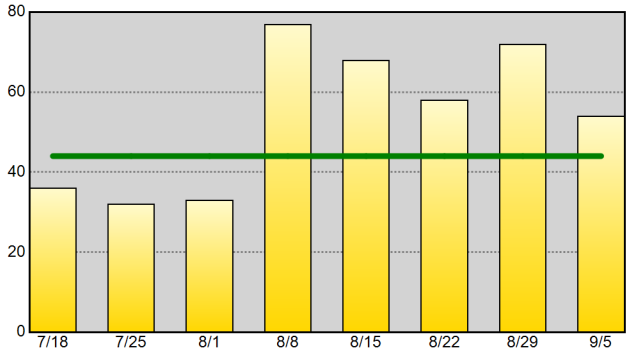

Self-Initiated Business Checks (10-96) - 52wk Avg: 226

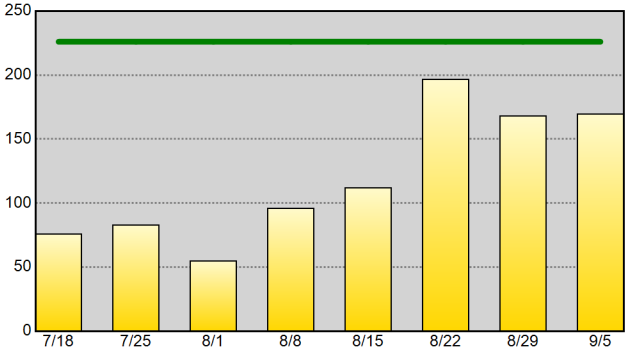

Self-Initiated Community Policing (10-15) - 52wk Avg: 15

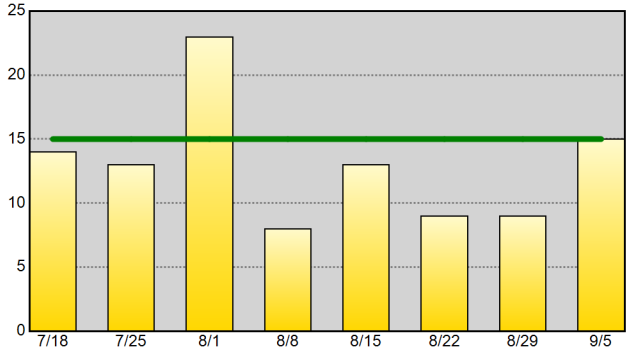

Self-Initiated Criminal Vice Activity (10-78) - 52wk Avg:

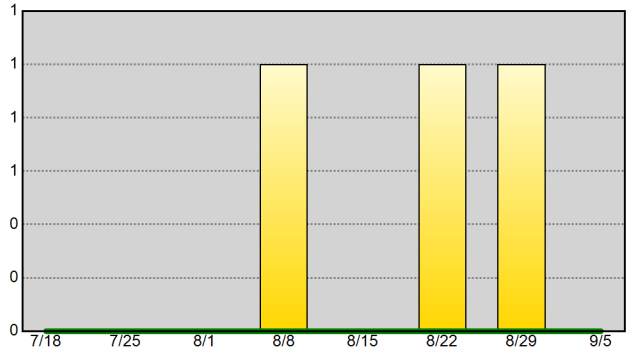

Part I Arrests - 52wk Avg: 11

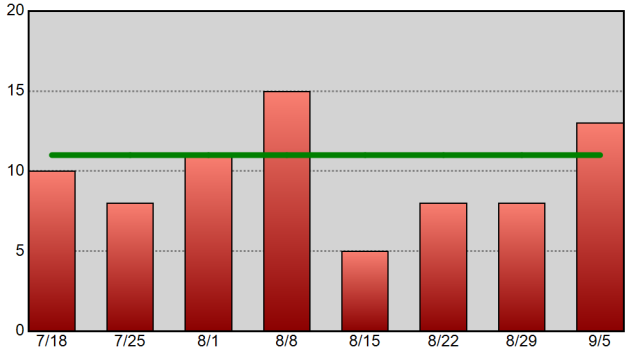

Drug-Related Arrests - 52wk Avg: 3

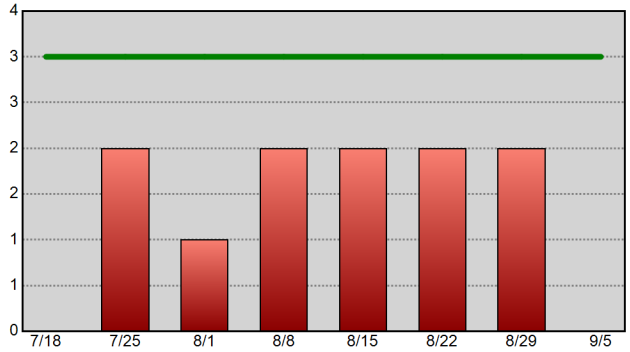

Warrants Served - 52wk Avg: 21

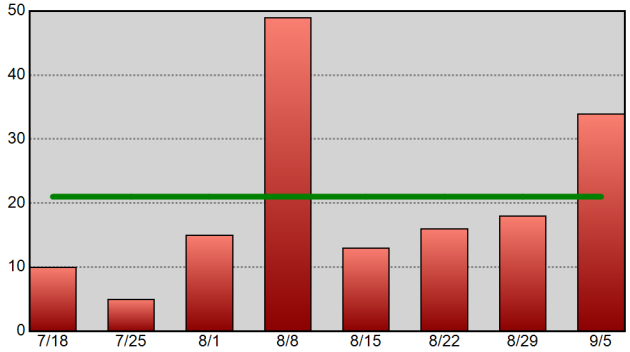

Information summarized for CompStat week ending 9/5/2020. The horizontal line on each chart represents the data set's 52-week weekly average.

Sourced from MNPD ARMS on 9/8/2020 6:29:32 AM. CAD reports only include calls initiated by an officer (call type 2 or 3). Excludes CFS with a disposition code of 6 or 11. Arrest reports do not take into account the number of charges. 1 arrest = 1 body.

Midtown Hills Precinct Precinct Efficiency Charts

METROPOLITAN POLICE DEPARTMENT
of Nashville and Davidson County

Summarized by CompStat week for past eight weeks.
Aggregated by component of officer initiating call / arresting officer.

All Self-Initiated CAD - 52wk Avg: 834

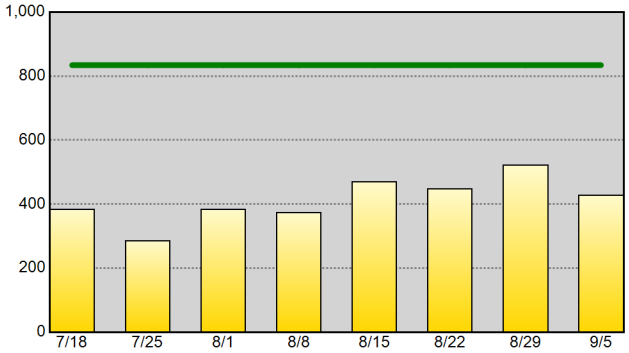

Self-Initiated Terry Stops - 52wk Avg: 4

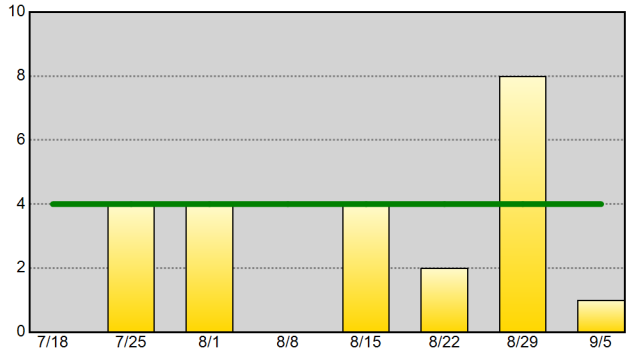

Self-Initiated Vehicle Stops (10-93) - 52wk Avg: 43

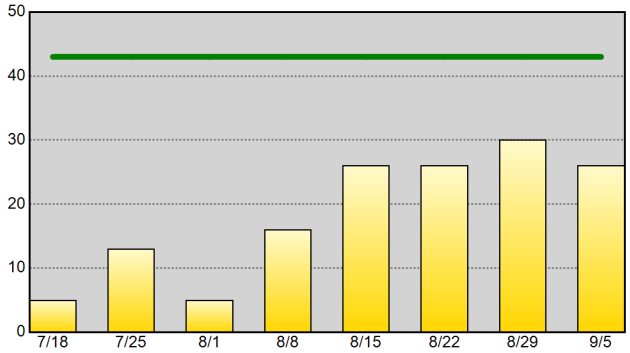

Self-Initiated Business Checks (10-96) - 52wk Avg: 491

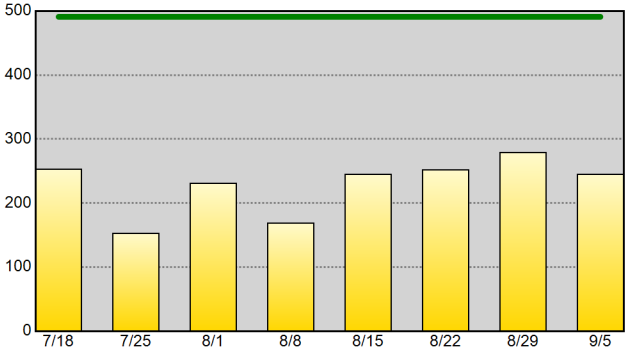

Self-Initiated Community Policing (10-15) - 52wk Avg: 61

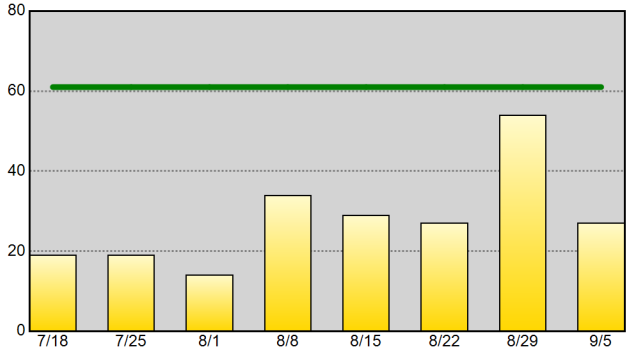

Self-Initiated Criminal Vice Activity (10-78) - 52wk Avg:

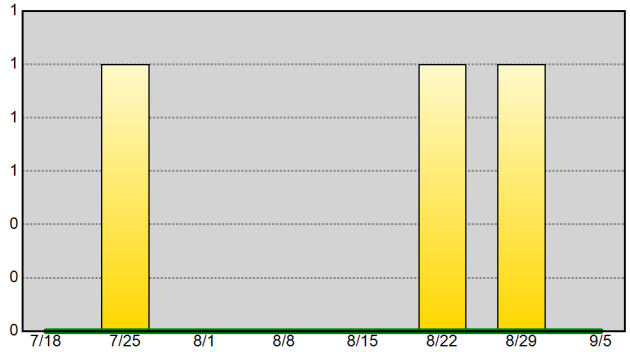

Part I Arrests - 52wk Avg: 7

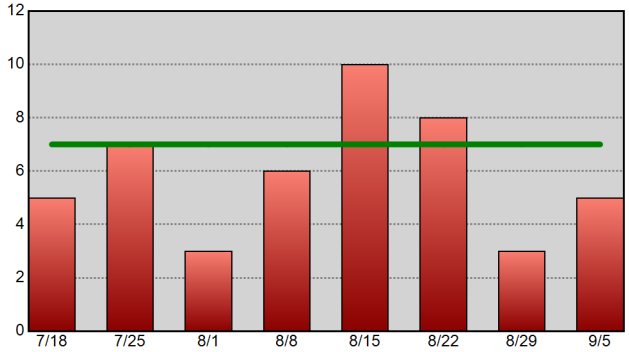

Drug-Related Arrests - 52wk Avg: 3

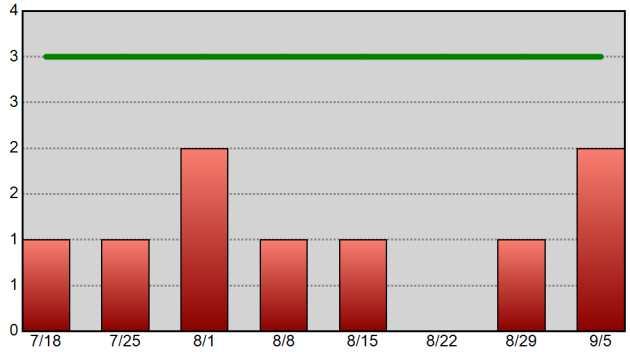

Warrants Served - 52wk Avg: 14

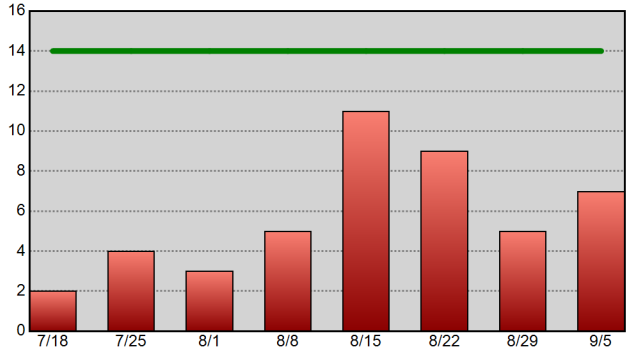

Information summarized for CompStat week ending 9/5/2020. The horizontal line on each chart represents the data set's 52-week weekly average.

Sourced from MNPD ARMS on 9/8/2020 6:29:33 AM. CAD reports only include calls initiated by an officer (call type 2 or 3). Excludes CFS with a disposition code of 6 or 11. Arrest reports do not take into account the number of charges. 1 arrest = 1 body.

High Crime Intersections and Hot Addresses Section

CompStat Weekly Analysis is provided by the Metropolitan Nashville Police Department Crime Analysis Section. This report is intended to be a management and planning tool and does not reflect the official UCR counts for the department.

"Believe you can and you're halfway there."
- Theodore Roosevelt

Begin Date: 08/30/2020
End Date: 09/05/2020
Week: 36

County High Crime Intersections

Intersections with the highest concentrations of crime & traffic crashes - past 12 weeks.

METROPOLITAN POLICE DEPARTMENT
of Nashville and Davidson County

Violent Crime

Rank	Intersection	Precinct	ZIP	Count
1	DOWLAN ST & 25TH AV N	North	37208	24
2	S 7TH ST & SYLVAN ST	East	37206	22
3	CANNON ST & CLAIBORNE ST	Hermitage	37210	21
4	EAST THOMPSON LN & MURFREESBORO PKE	South	37211	20
5	MURFREESBORO PKE & PAVILION BLVD	Hermitage	37217	16
6	CLAIBORNE ST & LAFAYETTE ST	South	37210	15
7	WESTCHESTER DR & TUCKAHOE SQ E	Madison	37207	14
7	REVELS DR & WHITES CREEK PKE	North	37207	14
9	BUENA VISTA PKE & TRINITY LN	North	37218	13
9	LORI DR & RICHARDS RD	South	37013	13
9	TAMPA DR & SPARTAN DR	South	37211	13
9	MILLWOOD DR & MURFREESBORO PKE	Hermitage	37217	13
13	5TH AV S & ASH ST	Central	37203	12

Property Crime

Rank	Intersection	Precinct	ZIP	Count
1	OPRY MILLS DR & OPRYLAND DR	Hermitage	37214	81
2	SKYLINE MEMORIAL CT & DICKERSON PKE	Madison	37115	67
3	CHARLOTTE PKE & RIVER RD	West	37209	33
4	JOYCE LN & GRINSTEAD PL	East	37216	31
5	DEMONBREUN ST & 3RD AV S	Central	37201	29
6	WELCH RD & TRAVIS DR	South	37211	27
7	BANDYWOOD DR & ABBOTT MARTIN RD	West	37215	25
8	ELLIOTT AV & HILLVIEW HTS	Midtown	37204	22
8	EDGEHILL AV &	Midtown	37203	22
10	NOLENSVILLE PKE & EDMONDSON PKE	South	37211	20
10	LINCOYA CREEK DR & LINCOYA BAY DR	Hermitage	37214	20
12	CHARLOTTE PKE & OLD CHARLOTTE PKE	West	37209	19
12	W EASTLAND AV & BAILEY ST	East	37206	19

Traffic Crashes - Personal Injury

Rank	Intersection	Precinct	ZIP	Count
1	TRINITY LN & DICKERSON PKE	East	37207	4
1	HARDING PL & METROPLEX DR	South	37211	4
3	I24 W & I24 W EXIT RAMP	South	37211	3
3	NOLENSVILLE PKE & ELYSIAN FIELDS CT	South	37211	3
3	I24 E & HAYWOOD LN	South	37211	3
3	I40 E & BRILEY PKWY N	Hermitage	37210	3
3	I24 E & I24 E EXIT RAMP	South	37210	3
3	DICKERSON PKE & GRACE ST	East	37207	3
3	MURFREESBORO PKE & MCGAVOCK PKE	South	37217	3
3	STEWARTS FERRY PKE & I40 E	Hermitage	37214	3
3	MILLWOOD DR & MURFREESBORO PKE	Hermitage	37217	3
3	CONFERENCE DR & N GALLATIN PKE	Madison	37072	3
3	ALBION ST & DR D B TODD JR BLVD	North	37208	3

Traffic Crashes - Non-Injury

Rank	Intersection	Precinct	ZIP	Count
1	BELL RD & MURFREESBORO PKE	South	37013	19
2	CANE RIDGE RD & BELL RD	South	37013	14
3	BELL RD & BLUE HOLE RD	South	37013	13
3	EAST THOMPSON LN & MURFREESBORO PKE	South	37211	13
3	HICKORY HOLLOW PKWY & BELL RD	South	37013	13
6	POWELL AV & POWELL PL	Midtown	37204	11
6	I24 E & I24 E EXIT RAMP	South	37013	11
6	BLACKWOOD DR & BELL RD	Hermitage	37214	11
9	CHARLOTTE PKE & WHITE BRIDGE PKE	West	37209	10
9	ANTIOCH PKE & PERIMETER HILL DR	South	37211	10
9	MURFREESBORO PKE & HAMILTON CHURCH RD	South	37013	10
9	I24 W EXIT RAMP &	South	37086	10
9	S GALLATIN PKE & MAPLE ST	Madison	37115	10

Information summarized for CompStat week ending 09-05-20. (past 12 weeks of data). For each report, point data were plotted in a GIS and assigned to the nearest street intersection. Summary counts were then calculated for each intersection.

Sourced from MNPD ARMS on 9/8/2020 6:29:33 AM. Violent and property crime information sourced from incident reports using Uniform Crime Reporting definitions and reporting guidelines, based on the date when the crime was reported. Personal injury traffic crashes (10-46) and non-injury traffic crashes (10-45) retrieved from MNPD's CAD database. Excludes CFS with a disposition code of 6 or 11. For each incident or CAD record, the incident or dispatch location was assigned to the nearest street intersection.

West Precinct High Crime Intersections

Intersections with the highest concentrations of crime & traffic crashes - past 12 weeks.

METROPOLITAN POLICE DEPARTMENT
of Nashville and Davidson County

Violent Crime

Rank	Intersection	Precinct	ZIP	Count
1	TENNESSEE AV & 44TH AV N	West	37209	5
1	CHARLOTTE PKE & RIVER RD	West	37209	5
3	TRICE DR & COUCH DR	West	37209	4
3	NASHUA AV & VERNON AV	West	37209	4
3	CHARLOTTE PKE & BROOKMEADE GRNWY ACCESS RD	West	37209	4
3	ALAMEDA ST & MICHIGAN AV	West	37209	4
7	ANNEX AV & CHARLOTTE PKE	West	37209	3
7	40TH AV N & PRESTON TAYLOR PL	West	37209	3
7	I40 E & CHARLOTTE PKE	West	37205	3
10	PREMIER DR & WILCLAY DR	West	37209	2
10	CHARLOTTE PKE & OCEOLA AV	West	37209	2
10	CABOT DR &	West	37209	2
10	CHARLOTTE PKE & WESTBORO DR	West	37209	2

Property Crime

Rank	Intersection	Precinct	ZIP	Count
1	CHARLOTTE PKE & RIVER RD	West	37209	33
2	BANDYWOOD DR & ABBOTT MARTIN RD	West	37215	25
3	CHARLOTTE PKE & OLD CHARLOTTE PKE	West	37209	19
4	CHARLOTTE PKE & BROOKMEADE GRNWY ACCESS RD	West	37209	18
5	CABOT DR & CHARLOTTE PKE	West	37205	14
6	CHARLOTTE PKE & OCEOLA AV	West	37209	10
7	46TH AV N & ALABAMA AV	West	37209	9
8	SAWYER BROWN RD & HIGHWAY 70 S	West	37221	8
8	HARDING PKE & WOODLAWN DR	West	37205	8
8	HIGHWAY 70 S & COLEY DAVIS RD	West	37221	8
8	CABOT DR &	West	37209	8
12	CARRIAGE DR & HARROW DR	West	37221	7
12	HILLSBORO PKE & WARFIELD DR	West	37215	7

Traffic Crashes - Personal Injury

Rank	Intersection	Precinct	ZIP	Count
1	OLD HICKORY BLVD & HIGHWAY 70 S	West	37221	2
1	CHARLOTTE AV & 49TH AV N	West	37209	2
1	HOBBS RD & HILLSBORO PKE	West	37215	2
1	I40 E EXIT RAMP & I40 E	West	37209	2
1	HILLSBORO PKE & RICHARD JONES RD	West	37215	2
1	PREMIER DR & MERCOMATIC DR	West	37209	2
1	CABOT DR & CHARLOTTE PKE	West	37205	2
1	NEWSOM STATION RD &	West	37221	2
1	SEARS RD & OLD CHARLOTTE PKE	West	37143	2
10	CHARLOTTE PKE & I40 E ENT RAMP	West	37209	1
10	CHARLOTTE PKE & RUSSLEO DR	West	37209	1
10	I40 E EXIT RAMP & CHARLOTTE PKE	West	37209	1
10	DAVIDSON RD & BROWNLEE DR	West	37205	1

Traffic Crashes - Non-Injury

Rank	Intersection	Precinct	ZIP	Count
1	CHARLOTTE PKE & WHITE BRIDGE PKE	West	37209	10
2	HILLSBORO PKE & WOODMONT BLVD	West	37215	8
3	CENTENNIAL BLVD & BRILEY PKWY N ENT RAMP	West	37209	7
3	OLD HICKORY BLVD & HIGHWAY 70 S	West	37221	7
5	CABOT DR & CHARLOTTE PKE	West	37205	6
6	SAWYER BROWN RD & HIGHWAY 70 S	West	37221	5
6	CHARLOTTE PKE & AMERICAN RD	West	37209	5
6	CHARLOTTE PKE & WESTBORO DR	West	37209	5
9	HILLWOOD BLVD & FLEETWOOD DR	West	37209	4
9	ANNEX AV & CHARLOTTE PKE	West	37209	4
9	HARDING PKE & RIDGEFIELD WAY	West	37205	4
9	HARDING PKE & WOODLAWN DR	West	37205	4
13	CHARLOTTE PKE & RUSSLEO DR	West	37209	3

Information summarized for CompStat week ending 09-05-20. (past 12 weeks of data). For each report, point data were plotted in a GIS and assigned to the nearest street intersection. Summary counts were then calculated for each intersection.

Sourced from MNPD ARMS on 9/8/2020 6:29:33 AM. Violent and property crime information sourced from incident reports using Uniform Crime Reporting definitions and reporting guidelines, based on the date when the crime was reported. Personal injury traffic crashes (10-46) and non-injury traffic crashes (10-45) retrieved from MNPD's CAD database. Excludes CFS with a disposition code of 6 or 11. For each incident or CAD record, the incident or dispatch location was assigned to the nearest street intersection.

East Precinct High Crime Intersections

Intersections with the highest concentrations of crime & traffic crashes - past 12 weeks.

METROPOLITAN POLICE DEPARTMENT
of Nashville and Davidson County

Violent Crime

Rank	Intersection	Precinct	ZIP	Count
1	S 7TH ST & SYLVAN ST	East	37206	22
2	SYLVAN ST & S 6TH ST	East	37206	8
2	MCKENNELL DR & PORTER RD	East	37206	8
4	DICKERSON PKE & HILLHURST DR	East	37207	7
5	GORDON TER & GERALD ST	East	37207	6
5	DONALD ST & DICKERSON PKE	East	37207	6
7	GALLATIN PKE & MAYNOR AV	East	37216	5
7	S 8TH ST & SHELBY AV	East	37206	5
7	GRACE ST & JOSEPH AV	East	37207	5
10	DICKERSON PKE & HOMESTEAD RD	East	37207	4
10	TRINITY LN & DICKERSON PKE	East	37207	4
10	DICKERSON PKE & MAPLEWOOD TRC	East	37207	4
10	DICKERSON PKE & EWING DR	East	37207	4

Property Crime

Rank	Intersection	Precinct	ZIP	Count
1	JOYCE LN & GRINSTEAD PL	East	37216	31
2	W EASTLAND AV & BAILEY ST	East	37206	19
3	I65 N & W TRINITY LN	East	37207	13
4	OAKWOOD AV & PAULAWOOD DR	East	37207	10
4	HOME RD & GALLATIN PKE	East	37216	10
4	DICKERSON PKE & RICHARDSON AV	East	37207	10
7	DICKERSON PKE & ROCK ST	East	37207	8
7	STRATTON AV & GALLATIN AV	East	37206	8
7	MCKENNELL DR & PORTER RD	East	37206	8
7	DICKERSON PKE & HILLHURST DR	East	37207	8
7	PORTER RD & TILLMAN LN	East	37206	8
12	SYLVAN ST & S 8TH ST	East	37206	7
12	MAIN ST & S 6TH ST	East	37206	7

Traffic Crashes - Personal Injury

Rank	Intersection	Precinct	ZIP	Count
1	TRINITY LN & DICKERSON PKE	East	37207	4
2	DICKERSON PKE & GRACE ST	East	37207	3
3	GREENWOOD AV & GALLATIN AV	East	37206	2
3	I65 S EXIT RAMP & I65 S	East	37207	2
5	MAIN ST & N 7TH ST	East	37206	1
5	N 2ND ST & GRACE ST	East	37207	1
5	CLEVELAND ST & DICKERSON PKE	East	37207	1
5	I65 S ENT RAMP & I65 S	East	37207	1
5	MAIN ST & S 5TH ST	East	37207	1
5	GRANADA AV & GALLATIN AV	East	37206	1
5	MERIDIAN ST & DICKERSON PKE	East	37207	1
5	APEX ST & PETWAY AV	East	37206	1
5	MAIN ST & N 6TH ST	East	37206	1

Traffic Crashes - Non-Injury

Rank	Intersection	Precinct	ZIP	Count
1	TRINITY LN & DICKERSON PKE	East	37207	8
2	I24 W EXIT RAMP & I24 W	East	37213	6
3	SHELTON AV & WINDSOR AV	East	37216	5
3	I65 N & I65 N ENT RAMP	East	37207	5
3	DICKERSON PKE & EWING DR	East	37207	5
3	I65 S EXIT RAMP & BRILEY PKWY	East	37115	5
3	CAROLYN AV & GALLATIN AV	East	37216	5
3	GALLATIN AV & DOUGLAS AV	East	37206	5
3	MAIN ST & S 5TH ST	East	37207	5
10	I65 N & W TRINITY LN	East	37207	4
10	S 8TH ST & SHELBY AV	East	37206	4
10	W TRINITY LN & LUCAS LN	East	37207	4
10	OLDHAM ST & I24 W	East	37213	4

Information summarized for CompStat week ending 09-05-20. (past 12 weeks of data). For each report, point data were plotted in a GIS and assigned to the nearest street intersection. Summary counts were then calculated for each intersection.

Sourced from MNPD ARMS on 9/8/2020 6:29:33 AM. Violent and property crime information sourced from incident reports using Uniform Crime Reporting definitions and reporting guidelines, based on the date when the crime was reported. Personal injury traffic crashes (10-46) and non-injury traffic crashes (10-45) retrieved from MNPD's CAD database. Excludes CFS with a disposition code of 6 or 11. For each incident or CAD record, the incident or dispatch location was assigned to the nearest street intersection.

South Precinct High Crime Intersections

Intersections with the highest concentrations of crime & traffic crashes - past 12 weeks.

METROPOLITAN POLICE DEPARTMENT
of Nashville and Davidson County

Violent Crime

Rank	Intersection	Precinct	ZIP	Count
1	EAST THOMPSON LN & MURFREESBORO PKE	South	37211	20
2	CLAIBORNE ST & LAFAYETTE ST	South	37210	15
3	TAMPA DR & SPARTAN DR	South	37211	13
3	LORI DR & RICHARDS RD	South	37013	13
5	FOSTER AV & MURFREESBORO PKE	South	37210	11
6	HARDING PL & METROPLEX DR	South	37211	8
7	PICCADILLY ROW & BISHOPSGATE RD	South	37013	7
7	BELL RD & MURFREESBORO PKE	South	37013	7
9	BROOKRIDGE TR & WALLACE RD	South	37211	6
9	ANTIOCH PKE & HARDING PL	South	37211	6
9	MURFREESBORO PKE & GLENGARRY DR	South	37217	6
9	TAYLOR RD & NOLENSVILLE PKE	South	37211	6
13	ROXANNE DR & ROXANNE CT	South	37013	5

Property Crime

Rank	Intersection	Precinct	ZIP	Count
1	WELCH RD & TRAVIS DR	South	37211	27
2	NOLENSVILLE PKE & EDMONDSON PKE	South	37211	20
3	EAST THOMPSON LN & MURFREESBORO PKE	South	37211	16
3	BELL RD & BELL FORGE LN E	South	37013	16
5	NOLENSVILLE PKE & HICKORYVIEW DR	South	37211	15
6	BELL RD & HICKORY HIGHLANDS DR	South	37013	13
6	CANE RIDGE RD & BELL RD	South	37013	13
8	BRENTRIDGE DR & BRENTRIDGE PL	South	37013	12
8	CHIMNEYTOP DR & CANE RIDGE RD	South	37013	12
8	MURFREESBORO PKE & MCGAVOCK PKE	South	37217	12
11	BELL RD & CEDAR POINTE PKWY	South	37013	11
11	CUMMINGS PARK DR & RICHARDS RD	South	37013	11
13	HARDING PL &	South	37211	10

Traffic Crashes - Personal Injury

Rank	Intersection	Precinct	ZIP	Count
1	HARDING PL & METROPLEX DR	South	37211	4
2	NOLENSVILLE PKE & ELYSIAN FIELDS CT	South	37211	3
2	I24 E & I24 E EXIT RAMP	South	37210	3
2	FOREST VIEW DR & MURFREESBORO PKE	South	37013	3
2	MURFREESBORO PKE & HAMILTON CHURCH RD	South	37013	3
2	I24 W & I24 W EXIT RAMP	South	37211	3
2	I24 E & HAYWOOD LN	South	37211	3
2	MURFREESBORO PKE & MCGAVOCK PKE	South	37217	3
9	APACHE TR & CATAWBA CT	South	37013	2
9	APACHE TR & HAYWOOD LN	South	37211	2
9	NATCHEZ CT & NOLENSVILLE PKE	South	37211	2
9	THOMPSON LN & EAST THOMPSON LN	South	37211	2
9	BRILEY PKWY S & I24 E EXIT RAMP	South	37211	2

Traffic Crashes - Non-Injury

Rank	Intersection	Precinct	ZIP	Count
1	BELL RD & MURFREESBORO PKE	South	37013	19
2	CANE RIDGE RD & BELL RD	South	37013	14
3	HICKORY HOLLOW PKWY & BELL RD	South	37013	13
3	BELL RD & BLUE HOLE RD	South	37013	13
3	EAST THOMPSON LN & MURFREESBORO PKE	South	37211	13
6	I24 E & I24 E EXIT RAMP	South	37013	11
7	I24 W EXIT RAMP &	South	37086	10
7	MURFREESBORO PKE & HAMILTON CHURCH RD	South	37013	10
7	ANTIOCH PKE & PERIMETER HILL DR	South	37211	10
10	ANTIOCH PKE & HARDING PL	South	37211	9
10	HARDING PL & NOLENSVILLE PKE	South	37211	9
10	OLD HICKORY BLVD & FIRESTONE PKWY	South	37013	9
13	APACHE TR & HAYWOOD LN	South	37211	8

Information summarized for CompStat week ending 09-05-20. (past 12 weeks of data). For each report, point data were plotted in a GIS and assigned to the nearest street intersection. Summary counts were then calculated for each intersection.

Sourced from MNPD ARMS on 9/8/2020 6:29:34 AM. Violent and property crime information sourced from incident reports using Uniform Crime Reporting definitions and reporting guidelines, based on the date when the crime was reported. Personal injury traffic crashes (10-46) and non-injury traffic crashes (10-45) retrieved from MNPD's CAD database. Excludes CFS with a disposition code of 6 or 11. For each incident or CAD record, the incident or dispatch location was assigned to the nearest street intersection.

Central Precinct High Crime Intersections

Intersections with the highest concentrations of crime & traffic crashes - past 12 weeks.

METROPOLITAN POLICE DEPARTMENT
of Nashville and Davidson County

Violent Crime

Rank	Intersection	Precinct	ZIP	Count
1	5TH AV S & ASH ST	Central	37203	12
2	3RD AV S & BROADWAY	Central	37201	6
3	2ND AV N & BROADWAY	Central	37201	5
3	LAFAYETTE ST & LEA AV	Central	37203	5
5	JEFFERSON ST & 2ND AV N	Central	37208	4
5	CHARLOTTE AV & 4TH AV N	Central	37219	4
7	BROADWAY & OPRY PL	Central	37203	3
7	FRANKLIN ST & 5TH AV S	Central	37203	3
7	4TH AV N & BROADWAY	Central	37219	3
7	11TH AV N & BROADWAY	Central	37203	3
11	I40 W ENT RAMP & HERMITAGE AV	Central	37210	2
11	GRUNDY ST & 12TH AV N	Central	37203	2
11	GEORGE L DAVIS BLVD & CHURCH ST	Central	37203	2

Property Crime

Rank	Intersection	Precinct	ZIP	Count
1	DEMONBREUN ST & 3RD AV S	Central	37201	29
2	SHELBY AV & INTERSTATE DR	Central	37213	11
2	4TH AV N & COMMERCE ST	Central	37219	11
2	4TH AV N & BROADWAY	Central	37219	11
5	CHURCH ST & 12TH AV N	Central	37203	9
6	FRANKLIN ST & 5TH AV S	Central	37203	8
6	10TH AV N & NELSON MERRY ST	Central	37203	8
8	5TH AV S & ASH ST	Central	37203	7
8	8TH AV S & DIVISION ST	Central	37203	7
8	11TH AV N & SHANKLAND ST	Central	37203	7
8	3RD AV S & BROADWAY	Central	37201	7
8	3RD AV S & KOREAN VETERANS BLVD	Central	37201	7
8	11TH AV S & 12TH AV S	Central	37203	7

Traffic Crashes - Personal Injury

Rank	Intersection	Precinct	ZIP	Count
1	CHARLOTTE AV & ROSA L PARKS AV	Central	37219	2
1	LAFAYETTE ST & 4TH AV S	Central	37203	2
1	WOODLAND ST & INTERSTATE DR	Central	37213	2
1	CHARLOTTE AV & GEORGE L DAVIS BLVD	Central	37203	2
1	I40 W & I65 S ENT RAMP	Central	37203	2
1	S 2ND ST & KOREAN VETERANS BLVD	Central	37213	2
1	1ST AV S & KOREAN VETERANS BLVD	Central	37201	2
8	5TH AV S & ELM ST	Central	37203	1
8	ACADEMY PL & HERMITAGE AV	Central	37210	1
8	ROSA L PARKS BLVD & JEFFERSON ST	Central	37208	1
8	ROSA L PARKS BLVD & 10TH CIR N	Central	37203	1
8	5TH AV N & BICENTENNIAL MALL CONNECTOR	Central	37219	1
8	5TH AV N & JACKSON ST	Central	37219	1

Traffic Crashes - Non-Injury

Rank	Intersection	Precinct	ZIP	Count
1	SPRING ST & N 1ST ST	Central	37207	7
2	SHELBY AV & I24 E ENT RAMP	Central	37213	5
3	I24 E & INTERSTATE DR	Central	37213	4
3	I24 E & I24 E EXIT RAMP	Central	37213	4
3	CHARLOTTE AV & ROSA L PARKS AV	Central	37219	4
3	DOWNTOWN GRNWY & CEMENT PLANT RD	Central	37208	4
3	3RD AV S & BROADWAY	Central	37201	4
3	I24 E & I24 E ENT RAMP	Central	37206	4
9	I40 W ENT RAMP & I40 W	Central	37203	3
9	GEORGE L DAVIS BLVD & CHURCH ST	Central	37203	3
9	12TH AV N & BROADWAY	Central	37203	3
9	I40 W EXIT RAMP & 2ND AV S	Central	37210	3
9	2ND AV N & BROADWAY	Central	37201	3

Information summarized for CompStat week ending 09-05-20. (past 12 weeks of data). For each report, point data were plotted in a GIS and assigned to the nearest street intersection. Summary counts were then calculated for each intersection.

Sourced from MNPD ARMS on 9/8/2020 6:29:34 AM. Violent and property crime information sourced from incident reports using Uniform Crime Reporting definitions and reporting guidelines, based on the date when the crime was reported. Personal injury traffic crashes (10-46) and non-injury traffic crashes (10-45) retrieved from MNPD's CAD database. Excludes CFS with a disposition code of 6 or 11. For each incident or CAD record, the incident or dispatch location was assigned to the nearest street intersection.

Hermitage Precinct High Crime Intersections

Intersections with the highest concentrations of crime & traffic crashes - past 12 weeks.

METROPOLITAN POLICE DEPARTMENT
of Nashville and Davidson County

Violent Crime

Rank	Intersection	Precinct	ZIP	Count
1	CANNON ST & CLAIBORNE ST	Hermitage	37210	21
2	MURFREESBORO PKE & PAVILION BLVD	Hermitage	37217	16
3	MILLWOOD DR & MURFREESBORO PKE	Hermitage	37217	13
4	PLUS PARK BLVD & MURFREESBORO PKE	Hermitage	37217	10
5	RURAL HILL RD & MURFREESBORO PKE	Hermitage	37217	9
6	LEBANON PKE & SPENCE ENCLAVE WAY	Hermitage	37210	7
6	OLD HICKORY BLVD & PRINCETON PL	Hermitage	37076	7
6	BURNING TREE DR & CENTRAL PKE	Hermitage	37076	7
9	OLD HICKORY BLVD & ARBOR LAKE BLVD	Hermitage	37076	6
9	ROBINSON RD & HICKORY IND DR	Hermitage	37138	6
9	LARIMORE DR & WANDA DR	Hermitage	37214	6
12	LINCOYA CREEK DR &	Hermitage	37214	5
12	ELM HILL PKE & ERMAC DR	Hermitage	37214	5

Property Crime

Rank	Intersection	Precinct	ZIP	Count
1	OPRY MILLS DR & OPRYLAND DR	Hermitage	37214	81
2	LINCOYA CREEK DR & LINCOYA BAY DR	Hermitage	37214	20
3	AIRPORT CENTER DR & ROYAL PKWY	Hermitage	37214	17
3	GLASTONBURY RD & SOUTHWOOD PARK PL	Hermitage	37217	17
3	OLD HICKORY BLVD &	Hermitage	37076	17
3	OPRY MILLS DR & OPRY MILLS	Hermitage	37214	17
7	BONNASPRING DR & LEBANON PKE	Hermitage	37076	16
7	JUAREZ DR & OLD HICKORY BLVD	Hermitage	37076	16
9	FAIRWAY DR & LEBANON PKE	Hermitage	37214	15
10	BLACKWOOD DR & BELL RD	Hermitage	37214	14
11	ELM HILL PKE & DONELSON PKE	Hermitage	37214	13
12	DONELSON PKE & I40 W ENT RAMP	Hermitage	37214	11
12	SPENCE LN & LEBANON PKE	Hermitage	37210	11

Traffic Crashes - Personal Injury

Rank	Intersection	Precinct	ZIP	Count
1	CENTRAL PKE & OLD HICKORY BLVD	Hermitage	37076	3
1	I40 E & BRILEY PKWY N	Hermitage	37210	3
1	STEWARTS FERRY PKE & I40 E	Hermitage	37214	3
1	MILLWOOD DR & MURFREESBORO PKE	Hermitage	37217	3
5	SPENCE LN & LEBANON PKE	Hermitage	37210	2
5	CENTRAL PKE & FRIST BLVD	Hermitage	37076	2
5	OLD LEBANON DIRT RD & ANDREW JACKSON PKWY	Hermitage	37076	2
5	BRILEY PKWY N & LEBANON PKE	Hermitage	37214	2
5	ROYAL PKWY & DONELSON PKE	Hermitage	37214	2
5	HERMITAGE AV & FAIRFIELD AV	Hermitage	37210	2
5	DODSON CHAPEL RD & OLD HICKORY BLVD	Hermitage	37076	2
5	I40 W & FESSLERS LN	Hermitage	37210	2
5	LEBANON PKE & OLD HICKORY BLVD	Hermitage	37076	2

Traffic Crashes - Non-Injury

Rank	Intersection	Precinct	ZIP	Count
1	BLACKWOOD DR & BELL RD	Hermitage	37214	11
2	MURFREESBORO PKE & UNA ANTIOCH PKE	Hermitage	37013	9
3	CENTRAL PKE & OLD HICKORY BLVD	Hermitage	37076	8
3	ANDREW JACKSON PKWY & LEBANON PKE	Hermitage	37076	8
5	ELM HILL PKE & FESSLERS LN	Hermitage	37210	7
6	BELL RD & SMITH SPRINGS RD	Hermitage	37217	6
6	OPRY MILLS DR & OPRYLAND DR	Hermitage	37214	6
6	I40 E & I40 E EXIT RAMP	Hermitage	37210	6
6	DODSON CHAPEL RD & OLD HICKORY BLVD	Hermitage	37076	6
6	STEWARTS FERRY PKE & I40 E	Hermitage	37214	6
6	LEBANON PKE & OLD HICKORY BLVD	Hermitage	37076	6
12	MURFREESBORO PKE & MURFREESBORO ENT RAMP	Hermitage	37217	5
12	JACKSONIAN DR & JUAREZ DR	Hermitage	37076	5

Information summarized for CompStat week ending 09-05-20. (past 12 weeks of data). For each report, point data were plotted in a GIS and assigned to the nearest street intersection. Summary counts were then calculated for each intersection.

Sourced from MNPD ARMS on 9/8/2020 6:29:34 AM. Violent and property crime information sourced from incident reports using Uniform Crime Reporting definitions and reporting guidelines, based on the date when the crime was reported. Personal injury traffic crashes (10-46) and non-injury traffic crashes (10-45) retrieved from MNPD's CAD database. Excludes CFS with a disposition code of 6 or 11. For each incident or CAD record, the incident or dispatch location was assigned to the nearest street intersection.

North Precinct High Crime Intersections

Intersections with the highest concentrations of crime & traffic crashes - past 12 weeks.

METROPOLITAN POLICE DEPARTMENT
of Nashville and Davidson County

Violent Crime

Rank	Intersection	Precinct	ZIP	Count
1	DOWLAN ST & 25TH AV N	North	37208	24
2	REVELS DR & WHITES CREEK PKE	North	37207	14
3	BUENA VISTA PKE & TRINITY LN	North	37218	13
4	BRICK CHURCH PKE & ARTIC AV	North	37207	12
5	HERMAN ST & BLANK ST	North	37208	8
5	W TRINITY LN & HAMPTON ST	North	37207	8
7	CLARKSVILLE PKE & 26TH AV N	North	37208	7
8	BRICK CHURCH PKE & I65 S EXIT RAMP	North	37207	6
8	VANCE AV & ONEAL DR	North	37208	6
8	DELTA AV & CHEATHAM PL	North	37208	6
11	26TH AV N &	North	37208	5
11	BRICK CHURCH PKE & AVONDALE CIR	North	37207	5
11	BUCHANAN ST & 16TH AV N	North	37208	5

Property Crime

Rank	Intersection	Precinct	ZIP	Count
1	ROSA L PARKS BLVD & MONROE ST	North	37208	15
1	S HAMILTON RD & BUENA VISTA PKE	North	37218	15
1	SUMMITT AV & CLARKSVILLE PKE	North	37218	15
4	W TRINITY LN & HAMPTON ST	North	37207	12
5	W TRINITY LN & LIBERIA ST	North	37207	11
5	W TRINITY LN & SCRUGGS LN	North	37207	11
5	VANTAGE WAY & FRENCH LANDING DR	North	37208	11
8	OLD HICKORY BLVD & CLARKSVILLE PKE	North	37080	10
8	REVELS DR & WHITES CREEK PKE	North	37207	10
10	9TH AV N & DOMINICAN DR	North	37208	8
10	TORBETT ST & 27TH AV N	North	37209	8
10	COURTNEY AV & CLARKSVILLE PKE	North	37218	8
10	ROSA L PARKS BLVD & DOMINICAN DR	North	37228	8

Traffic Crashes - Personal Injury

Rank	Intersection	Precinct	ZIP	Count
1	ALBION ST & DR D B TODD JR BLVD	North	37208	3
2	I65 S ENT RAMP & I65 N	North	37207	2
2	W TRINITY LN & HAMPTON ST	North	37207	2
2	KINGS LN & CLARKSVILLE PKE	North	37218	2
2	BRICK CHURCH PKE & I65 S EXIT RAMP	North	37207	2
6	SHAWNWOOD CIR & BUENA VISTA PKE	North	37218	1
6	BRILEY PKWY N EXT RAMP & BRILEY PKWY N	North	37218	1
6	COUNTY HOSPITAL RD & STEWARTS LN	North	37218	1
6	BOBWHITE DR & BOBWHITE CT	North	37218	1
6	MEADOW RD & CEDAR CIR	North	37218	1
6	OLD MATTHEWS RD & YOKLEY RD	North	37207	1
6	CRAVATH DR & SHREEVE LN	North	37207	1
6	ENCHANTED CIR & DRAKES BRANCH RD	North	37218	1

Traffic Crashes - Non-Injury

Rank	Intersection	Precinct	ZIP	Count
1	ROSA L PARKS BLVD & DOMINICAN DR	North	37228	10
2	S HAMILTON RD & BUENA VISTA PKE	North	37218	9
3	READ AV & BRICK CHURCH PKE	North	37207	8
4	I65 S & I24 E	North	37207	6
4	BUCHANAN ST & DR D B TODD JR BLVD	North	37208	6
6	BRICK CHURCH PKE & I65 S EXIT RAMP	North	37207	5
6	W TRINITY LN & BRICK CHURCH PKE	North	37207	5
6	I24 E & CLAY LICK CT	North	37189	5
6	BRICK CHURCH PKE & AVONDALE CIR	North	37207	5
6	WHITES CREEK PKE & MOORMANS ARM RD	North	37207	5
6	I65 S & W TRINITY LN	North	37207	5
12	ROSA L PARKS BLVD & CHEATHAM PL	North	37208	4
12	GARFIELD ST & ROSA L PARKS BLVD	North	37208	4

Information summarized for CompStat week ending 09-05-20. (past 12 weeks of data). For each report, point data were plotted in a GIS and assigned to the nearest street intersection. Summary counts were then calculated for each intersection.

Sourced from MNPD ARMS on 9/8/2020 6:29:34 AM. Violent and property crime information sourced from incident reports using Uniform Crime Reporting definitions and reporting guidelines, based on the date when the crime was reported. Personal injury traffic crashes (10-46) and non-injury traffic crashes (10-45) retrieved from MNPD's CAD database. Excludes CFS with a disposition code of 6 or 11. For each incident or CAD record, the incident or dispatch location was assigned to the nearest street intersection.

Madison Precinct High Crime Intersections

Intersections with the highest concentrations of crime & traffic crashes - past 12 weeks.

METROPOLITAN POLICE DEPARTMENT
of Nashville and Davidson County

Violent Crime

Rank	Intersection	Precinct	ZIP	Count
1	WESTCHESTER DR & TUCKAHOE SQ E	Madison	37207	14
2	DUE WEST AV N & OLD DUE WEST AV	Madison	37115	7
3	OLD DRY CREEK RD & N GALLATIN PKE	Madison	37115	6
3	MYATT DR & RIVERGATE PKWY	Madison	37115	6
5	SKYLINE MEMORIAL CT & DICKERSON PKE	Madison	37115	5
5	CREEKWOOD DR &	Madison	37207	5
5	E PALESTINE AV & E WEBSTER ST	Madison	37115	5
5	SEALEY DR & ROOSEVELT AV	Madison	37115	5
9	NEELYS BEND RD & S GALLATIN PKE	Madison	37115	4
9	I65 S & I24 W ENT RAMP	Madison	37207	4
9	DULING AV & N GALLATIN PKE	Madison	37115	4
9	N GALLATIN PKE & MCKINLEY ST	Madison	37115	4
9	ARCHWOOD DR & ROOSEVELT AV	Madison	37115	4

Property Crime

Rank	Intersection	Precinct	ZIP	Count
1	SKYLINE MEMORIAL CT & DICKERSON PKE	Madison	37115	67
2	N GALLATIN PKE & NORTHSIDE DR	Madison	37115	16
3	ALTA LOMA RD & N GALLATIN PKE	Madison	37115	15
4	S GALLATIN PKE & GALLATIN PKE	Madison	37216	14
5	ARCHWOOD DR & ROOSEVELT AV	Madison	37115	13
6	E PALESTINE AV & E WEBSTER ST	Madison	37115	12
7	TWIN HILLS DR & N GALLATIN PKE	Madison	37072	11
7	EDENWOLD RD & N GALLATIN PKE	Madison	37115	11
9	N GALLATIN PKE & ONE MILE PKWY	Madison	37115	10
9	N GALLATIN PKE & RIVERCHASE BLVD	Madison	37115	10
9	DUE WEST AV N & OLD DUE WEST AV	Madison	37115	10
9	OLD HICKORY BLVD W & GALLATIN PKE	Madison	37115	10
9	BELL GRIMES LN & DICKERSON PKE	Madison	37207	10

Traffic Crashes - Personal Injury

Rank	Intersection	Precinct	ZIP	Count
1	CONFERENCE DR & N GALLATIN PKE	Madison	37072	3
2	CAMPBELL RD & DICKERSON PKE S	Madison	37072	2
2	N GALLATIN PKE & NORTHSIDE DR	Madison	37115	2
2	S GALLATIN PKE & HARRIS ST	Madison	37115	2
2	OLD HICKORY BLVD W & N GRAYCROFT AV	Madison	37115	2
2	BRILEY PKWY W & BRILEY PKWY W ENT RAMP	Madison	37207	2
2	NEELYS BEND RD & S GALLATIN PKE	Madison	37115	2
2	TWIN HILLS DR & N GALLATIN PKE	Madison	37072	2
2	E OLD HICKORY BLVD & S GALLATIN PKE	Madison	37115	2
10	BRILEY PKWY W & I24 W	Madison	37207	1
10	DICKERSON PKE & TUCKAHOE DR	Madison	37207	1
10	WESTCHESTER DR & DICKERSON PKE	Madison	37207	1
10	DICKERSON PKE & DUE WEST AV N	Madison	37207	1

Traffic Crashes - Non-Injury

Rank	Intersection	Precinct	ZIP	Count
1	S GALLATIN PKE & MAPLE ST	Madison	37115	10
1	CONFERENCE DR & N GALLATIN PKE	Madison	37072	10
1	BRILEY PKWY W & BRILEY PKWY W ENT RAMP	Madison	37207	10
4	MYATT DR & RIVERGATE PKWY	Madison	37115	9
5	MYATT DR & SPRING BRANCH DR	Madison	37115	7
5	CONFERENCE DR & VIETNAM VETERANS BLVD EXT	Madison	37072	7
7	EWING DR & BRICK CHURCH PKE	Madison	37207	6
7	E PALESTINE AV & S GALLATIN PKE	Madison	37115	6
7	MYATT DR & ANDERSON LN	Madison	37115	6
7	N GALLATIN PKE & LIBERTY LN	Madison	37072	6
7	I65 N & I65 N EXIT RAMP	Madison	37115	6
7	SKYLINE MEMORIAL CT & DICKERSON PKE	Madison	37115	6
7	DUE WEST AV E & S GALLATIN PKE	Madison	37115	6

Information summarized for CompStat week ending 09-05-20. (past 12 weeks of data). For each report, point data were plotted in a GIS and assigned to the nearest street intersection. Summary counts were then calculated for each intersection.

Sourced from MNPD ARMS on 9/8/2020 6:29:34 AM. Violent and property crime information sourced from incident reports using Uniform Crime Reporting definitions and reporting guidelines, based on the date when the crime was reported. Personal injury traffic crashes (10-46) and non-injury traffic crashes (10-45) retrieved from MNPD's CAD database. Excludes CFS with a disposition code of 6 or 11. For each incident or CAD record, the incident or dispatch location was assigned to the nearest street intersection.

Midtown Hills Precinct High Crime Intersections

Intersections with the highest concentrations of crime & traffic crashes - past 12 weeks.

METROPOLITAN POLICE DEPARTMENT
of Nashville and Davidson County

Violent Crime

Rank	Intersection	Precinct	ZIP	Count
1	KNOLLS PL &	Midtown	37211	8
2	KNOLLS PL &	Midtown	37211	5
2	MAPLESONG DR & ELMSHADE LN	Midtown	37211	5
4	WEDGEWOOD AV & 8TH AV S	Midtown	37203	4
4	SOUTHGATE AV & ALLISON PL	Midtown	37203	4
4	I40 E & MUSIC CIR E / 14TH AV S	Midtown	37203	4
4	HORTON AV & 12TH AV S	Midtown	37203	4
8	OLD HICKORY BLVD & HICKORY TRACE DR	Midtown	37211	3
8	SWISS AV & ZERMATT AV	Midtown	37211	3
8	DIVISION ST &	Midtown	37203	3
8	WHISPERING HILLS DR & BONERWOOD DR	Midtown	37211	3
8	NOLENSVILLE PKE & BREWER DR	Midtown	37211	3
8	EDGEHILL AV &	Midtown	37203	3

Property Crime

Rank	Intersection	Precinct	ZIP	Count
1	EDGEHILL AV &	Midtown	37203	22
1	ELLIOTT AV & HILLVIEW HTS	Midtown	37204	22
3	RICHARD JONES RD & HILLMONT DR	Midtown	37215	18
3	ELLISTON PL & 23RD AV N	Midtown	37203	18
3	24TH AV N & PARMAN PL	Midtown	37203	18
6	8TH AV S & ROYCROFT PL	Midtown	37204	16
6	POWELL AV & BRANSFORD AV	Midtown	37204	16
8	WEDGEWOOD AV & 8TH AV S	Midtown	37203	11
8	WEST END AV & 17TH AV N	Midtown	37203	11
10	ORIOLE PL & RICHARD JONES RD	Midtown	37215	10
10	STATE ST & 17TH AV N	Midtown	37203	10
10	DIVISION ST & I40 E ENT RAMP	Midtown	37203	10
10	21ST AV N & CHARLOTTE AV	Midtown	37203	10

Traffic Crashes - Personal Injury

Rank	Intersection	Precinct	ZIP	Count
1	HARDING PL & OVERCREST DR	Midtown	37211	2
1	NOLENSVILLE PKE & BREWER DR	Midtown	37211	2
1	20TH AV N & STATE ST	Midtown	37203	2
4	I65 N EXIT RAMP & I65 N	Midtown	37220	1
4	I65 N & I65 S EXIT RAMP	Midtown	37204	1
4	GARRETT DR & ARDEN DR	Midtown	37211	1
4	OLD HICKORY BLVD & I65 N EXIT RAMP	Midtown	37027	1
4	EDMONDSON PKE &	Midtown	37211	1
4	OLD HICKORY BLVD & VALLEY VIEW RD	Midtown	37027	1
4	EDMONDSON PKE & BRENTWOOD SQ	Midtown	37211	1
4	EDMONDSON PKE & OAKLEY DR	Midtown	37211	1
4	NOLENSVILLE PKE & TIMMONS ST	Midtown	37211	1
4	HARDING PL & TROUSDALE DR	Midtown	37211	1

Traffic Crashes - Non-Injury

Rank	Intersection	Precinct	ZIP	Count
1	POWELL AV & POWELL PL	Midtown	37204	11
2	THOMPSON LN & NOLENSVILLE PKE	Midtown	37211	9
3	OLD HICKORY BLVD & EDMONDSON PKE	Midtown	37211	8
3	PIERCE AV & VANDERBILT HOSPITAL	Midtown	37240	8
3	OLD HICKORY BLVD & FRANKLIN PIKE CIR	Midtown	37027	8
6	MEDICAL CENTER DR & VANDERBILT HOSPITAL	Midtown	37212	7
7	BRENTWOOD EAST DR & OLD HICKORY BLVD	Midtown	37211	6
7	HARDING PL & TROUSDALE DR	Midtown	37211	6
9	HARDING PL & I65 N ENT RAMP	Midtown	37204	5
9	OLD HICKORY BLVD & FRANKLIN PKE	Midtown	37027	5
9	31ST AV S & WEST END AV	Midtown	37203	5
9	WEDGEWOOD AV & 12TH AV S	Midtown	37203	5
9	HIGHLAND AV & 24TH AV S	Midtown	37212	5

Information summarized for CompStat week ending 09-05-20. (past 12 weeks of data). For each report, point data were plotted in a GIS and assigned to the nearest street intersection. Summary counts were then calculated for each intersection.

Sourced from MNPD ARMS on 9/8/2020 6:29:34 AM. Violent and property crime information sourced from incident reports using Uniform Crime Reporting definitions and reporting guidelines, based on the date when the crime was reported. Personal injury traffic crashes (10-46) and non-injury traffic crashes (10-45) retrieved from MNPD's CAD database. Excludes CFS with a disposition code of 6 or 11. For each incident or CAD record, the incident or dispatch location was assigned to the nearest street intersection.

County High Crime Intersections - Arrests

Intersections with the highest concentrations of arrests - past 12 weeks.

METROPOLITAN POLICE DEPARTMENT
of Nashville and Davidson County

DUI Arrests

Rank	Intersection	Precinct	ZIP	Count
1	2ND AV N & JAMES ROBERTSON PKWY	Central	37201	9
2	RURAL HILL RD & MURFREESBORO PKE	Hermitage	37217	8
3	EAST THOMPSON LN & MURFREESBORO PKE	South	37211	6
4	WESTCHESTER DR & MEADOW CT	Madison	37207	5
4	BLUE BERRY HILL RD & OLD HICKORY BLVD	North	37015	5
4	BRICK CHURCH PKE & ARTIC AV	North	37207	5
7	9TH AV N & DOMINICAN DR	North	37208	4
7	3RD AV N & GAY ST	Central	37219	4
7	CARROLL ST & CHARLES E DAVIS BLVD	Hermitage	37210	4
7	NOLENSVILLE PKE &	South	37211	4
11	GLENROSE AV & DRUMMOND DR	South	37211	3
11	MCGAVOCK PKE EB ENT & BRILEY PKWY N	Hermitage	37214	3
11	HERMITAGE AV & PEABODY ST	Central	37201	3

Drug-Related Arrests

Rank	Intersection	Precinct	ZIP	Count
1	SKYLINE MEMORIAL CT & DICKERSON PKE	Madison	37115	9
2	NOLENSVILLE PKE & EDMONDSON PKE	South	37211	7
3	ALBION ST & DR D B TODD JR BLVD	North	37208	5
4	EAST THOMPSON LN & MURFREESBORO PKE	South	37211	3
4	ANTIOCH PKE &	South	37211	3
4	NOLENSVILLE PKE & ELYSIAN FIELDS CT	South	37211	3
4	I24 W & BRILEY PKWY N	South	37211	3
8	HARDING PL & I24 W	South	37211	2
8	HARDING PL & I24 E	South	37211	2
8	ANTIOCH PKE & HARDING PL	South	37211	2
8	N DUPONT AV & MYATT DR	Madison	37115	2
8	GALLATIN PKE & LITTON AV	East	37216	2
8	E OLD HICKORY BLVD & S GALLATIN PKE	Madison	37115	2

Felony Arrests

Rank	Intersection	Precinct	ZIP	Count
1	2ND AV N & JAMES ROBERTSON PKWY	Central	37201	183
2	3RD AV N & GAY ST	Central	37219	129
3	SKYLINE MEMORIAL CT & DICKERSON PKE	Madison	37115	15
4	BRICK CHURCH PKE & ARTIC AV	North	37207	11
4	MURFREESBORO PKE & PAVILION BLVD	Hermitage	37217	11
4	MEDICAL CENTER DR & VANDERBILT HOSPITAL	Midtown	37212	11
7	S 7TH ST & SYLVAN ST	East	37206	10
8	ALBION ST & DR D B TODD JR BLVD	North	37208	9
8	RURAL HILL RD & MURFREESBORO PKE	Hermitage	37217	9
10	LAFAYETTE ST & 5TH AV S	Central	37203	8
10	DR RICHARD G ADAMS DR & E TRINITY LN	East	37207	8
12	JAMES ROBERTSON PKWY & PUBLIC SQ	Central	37201	7
12	NOLENSVILLE PKE & WELSHWOOD DR	South	37211	7

Weapons Law Violation Arrests

Rank	Intersection	Precinct	ZIP	Count
1	2ND AV N & JAMES ROBERTSON PKWY	Central	37201	8
2	RURAL HILL RD & MURFREESBORO PKE	Hermitage	37217	7
3	WESTCHESTER DR & MEADOW CT	Madison	37207	5
4	W TRINITY LN & SCRUGGS LN	North	37207	4
5	GORDON TER & GERALD ST	East	37207	3
5	9TH AV N & DOMINICAN DR	North	37208	3
5	3RD AV N & GAY ST	Central	37219	3
5	BRICK CHURCH PKE & ARTIC AV	North	37207	3
9	ALMOND ST & PEABODY ST	Central	37201	2
9	S 7TH ST & SYLVAN ST	East	37206	2
9	NOLENSVILLE PKE & PATTERSON ST	South	37211	2
9	MEDICAL CENTER DR & VANDERBILT HOSPITAL	Midtown	37212	2
9	WILLOW TRACE CT & WILLOW TRACE DR	North	37189	2

Information summarized for CompStat week ending 09-05-20. (past 12 weeks of data). For each report, point data were plotted in a GIS and assigned to the nearest street intersection. Summary counts were then calculated for each intersection.

Sourced from MNPD ARMS on 9/8/2020 6:29:34 AM. For each arrest, the arrest location was assigned to the nearest street intersection. This report does not take into account the number of charges. 1 arrest = 1 body.

County Hot Addresses
Multiple CFS / Arrests at the Same Location, Past 12 Weeks

METROPOLITAN POLICE DEPARTMENT
of Nashville and Davidson County

CFS Location / Nearby Business	Count	Counts - Top Ten Codes
709 5TH AV S ***Greyhound***	**134**	58 - Want Officer for Investigation / Assistance (10-43) 34 - Disorderly Person (10-44) 10 - Theft (10-50)
333 RIO VISTA DR ***Charter Village Apartments***	**112**	26 - Domestic Disturbance (10-41) 22 - Disorderly Person (10-44) 20 - Want Officer for Investigation / Assistance (10-43)
270 TAMPA DR ***Barcelona Condos***	**101**	32 - Disorderly Person (10-44) 16 - Want Officer for Investigation / Assistance (10-43) 15 - Domestic Disturbance (10-41)
639 LAFAYETTE ST ***Nashville Rescue Mission***	**94**	34 - Disorderly Person (10-44) 31 - Want Officer for Investigation / Assistance (10-43) 8 - Suicidal Person (10-63)
2200 BRICK CHURCH PKE ***Tiger Mart***	**90**	48 - Disorderly Person (10-44) 9 - Want Officer for Investigation / Assistance (10-43) 6 - Vehicle Accident - Property Damage (10-45)
2715 WHITES CREEK PKE ***Haynes Garden Apartments***	**80**	22 - Want Officer for Investigation / Assistance (10-43) 20 - Domestic Disturbance (10-41) 12 - Disorderly Person (10-44)
800 MONROE ST ***Kroger***	**80**	26 - Disorderly Person (10-44) 15 - Want Officer for Investigation / Assistance (10-43) 8 - Fight / Assault (10-57)
860 MURFREESBORO PKE ***The Ellington Apartments***	**79**	23 - Want Officer for Investigation / Assistance (10-43) 15 - Domestic Disturbance (10-41) 13 - Disorderly Person (10-44)
227 SHELBY AV ***Exxon***	**78**	35 - Disorderly Person (10-44) 15 - Want Officer for Investigation / Assistance (10-43) 11 - Theft (10-50)
1716 ROSA L PARKS BLVD ***Nashville Rescue Mission - Family***	**76**	28 - Want Officer for Investigation / Assistance (10-43) 28 - Disorderly Person (10-44) 5 - Fight / Assault (10-57)
3458 DICKERSON PKE ***WalMart***	**69**	16 - Transport Prisoner / Suspect (10-16) 13 - Theft (10-50) 9 - Want Officer for Investigation / Assistance (10-43)
2400 BUENA VISTA PKE ***Overlook Ridge Apartments***	**68**	23 - Domestic Disturbance (10-41) 16 - Want Officer for Investigation / Assistance (10-43) 7 - Disorderly Person (10-44)
1090 MURFREESBORO PKE ***MapCo***	**66**	23 - Disorderly Person (10-44) 14 - Want Officer for Investigation / Assistance (10-43) 5 - Criminal Vice Activity (10-78)
1500 PORTER RD ***Berkshire Place Apartments***	**64**	25 - Want Officer for Investigation / Assistance (10-43) 10 - Domestic Disturbance (10-41) 8 - Disorderly Person (10-44)
180 WALLACE RD ***Nob Hill Apartments***	**63**	17 - Want Officer for Investigation / Assistance (10-43) 16 - Domestic Disturbance (10-41) 15 - Disorderly Person (10-44)

Arrest Location	Count	Counts - Top Charges
4040 NOLENSVILLE PIKE ***WalMart***	**30**	17 - Theft of merchandise- $1,000 or less 4 - Failure to appear 4 - Burglary
3458 DICKERSON PIKE ***WalMart***	**22**	19 - Theft of merchandise- $1,000 or less 2 - Theft of merchandise 5th - $1,000 or less 2 - Burglary
5209 LINBAR DR	**19**	13 - Driv. lic. - no d/l 2 - Driving- revoked license 1 - Driving- suspended license
800 MONROE ST ***Kroger***	**17**	6 - Burglary 5 - Public intoxication 4 - Theft of merchandise- $1,000 or less
BRILEY PKWY S & TWO RIVERS PKWY	**17**	11 - Driv. lic. - no d/l 2 - Driving- revoked license 1 - Driving- suspended license
7044 CHARLOTTE PIKE ***WalMart***	**16**	12 - Theft of merchandise- $1,000 or less 2 - Criminal trespass 1 - Assault- offensive or provocative contact
639 LAFAYETTE ST ***Nashville Rescue Mission***	**15**	6 - Criminal trespass 2 - Assault- fear of bodily injury 2 - Assault, aggravated - deadly weapon - int/kn
709 5TH AVE S ***Greyhound***	**14**	3 - Assault, aggravated - strangulation - int/kn 2 - Assault, aggravated - deadly weapon - int/kn 2 - Disorderly conduct
BRILEY PKWY N & MCGAVOCK PIKE	**14**	8 - Driv. lic. - no d/l 3 - Poss. or casual exchange-cont.sub. 2 - Driving- revoked license
BRILEY PKWY N & OPRY MILLS DR	**13**	6 - Driving- suspended license 4 - Driv. lic. - no d/l 1 - Driving- revoked license
130 W TRINITY LN ***Love's Truck Stop***	**13**	3 - Theft of merchandise- $1,000 or less 2 - Criminal trespass 2 - Burglary
1400 BRICK CHURCH PIKE ***Days Inn***	**12**	4 - Probation violation- community corrections viol. 3 - Poss. or casual exchange-cont.sub. 2 - Theft of vehicle-2,500 or > but<$10,000
1090 MURFREESBORO PIKE ***MapCo***	**11**	2 - Public intoxication 2 - Resisting stop, frisk, halt, arrest, or search 2 - Criminal trespass
270 TAMPA DR ***Barcelona Condos***	**10**	3 - Assault, domestic bodily injury 2 - False imprisonment 2 - Resisting stop, frisk, halt, arrest, or search
1101 BROADWAY ***Exxon***	**10**	5 - Criminal trespass 4 - Public intoxication 3 - Assault, aggravated - deadly weapon - int/kn

Sourced from MNPD ARMS on 9/8/2020 6:29:34 AM. CAD calls retrieved from ECC's Computer Aided Dispatch system. Includes only calls where an officer response was made. Disposition codes 6 (Backup) and 11 (Signal 9) are excluded. Self-initiated calls are excluded. CFS located at hospitals, police precincts, and detention centers are excluded. Arrest information retrieved from the MNPD RMS warrants / arrests database. 1 arrest = 1 body. Includes adult and juvenile arrests. Arrests served by warrants division are excluded. 'Nearby Business' refers to a business establishment in close proximity of the address listed, and is provided for informational purposes only. There is no guarantee that all calls were dispatched to the business listed, because in some cases, multiple business establishments have the same address (e.g. a discount store that also contains a pharmacy). Due to the unique nature of apartment-based reporting, individual unit numbers and the address of the main office for a complex may sometimes both appear in this report.

West Precinct Hot Addresses
Multiple CFS / Arrests at the Same Location, Past 12 Weeks

METROPOLITAN POLICE DEPARTMENT
of Nashville and Davidson County

CFS Location / Nearby Business	Count	Counts - Top Ten Codes
6535 PREMIER DR ***Rolling Hills Apartments***	**46**	13 - Want Officer for Investigation / Assistance (10-43) 12 - Disorderly Person (10-44) 6 - Theft (10-50)
7044 CHARLOTTE PKE ***WalMart***	**38**	12 - Theft (10-50) 9 - Disorderly Person (10-44) 7 - Want Officer for Investigation / Assistance (10-43)
2126 ABBOTT MARTIN RD ***Green Hills Mall***	**36**	10 - Theft (10-50) 8 - Burglary - Non-Residence (10-71) 8 - Disorderly Person (10-44)
111 OLD HICKORY BLVD ***Vue at Warner Park***	**34**	7 - Want Officer for Investigation / Assistance (10-43) 7 - Domestic Disturbance (10-41) 4 - Burglary - Non-Residence (10-71)
7102 CHARLOTTE PKE ***Thorntons***	**34**	12 - Disorderly Person (10-44) 9 - Theft (10-50) 4 - Want Officer for Investigation / Assistance (10-43)
4601 ALABAMA AV ***Shell***	**31**	21 - Disorderly Person (10-44) 5 - Theft (10-50) 3 - Want Officer for Investigation / Assistance (10-43)
865 BELLEVUE RD ***865 Bellevue Apartments***	**25**	11 - Want Officer for Investigation / Assistance (10-43) 5 - Disorderly Person (10-44) 4 - Domestic Disturbance (10-41)
5800 MAUDINA AV ***Richland Hills Apartments***	**25**	9 - Domestic Disturbance (10-41) 7 - Want Officer for Investigation / Assistance (10-43) 6 - Disorderly Person (10-44)
255 OLD HICKORY BLVD ***InTown Suites Extended Stay***	**24**	7 - Want Officer for Investigation / Assistance (10-43) 7 - Domestic Disturbance (10-41) 4 - Disorderly Person (10-44)
2131 ABBOTT MARTIN RD ***Kroger***	**23**	11 - Investigate 911 Hang-Up Call (10-88) 3 - Disorderly Person (10-44) 2 - Want Officer for Investigation / Assistance (10-43)
6418 CENTENNIAL BLVD ***Pilot Travel Center***	**23**	8 - Want Officer for Investigation / Assistance (10-43) 5 - Vehicle Accident - Property Damage (10-45) 4 - Disorderly Person (10-44)
6666 BROOKMONT TER	**21**	18 - Investigate 911 Hang-Up Call (10-88) 2 - Want Officer for Investigation / Assistance (10-43) 1 - Suspicious Person (10-40)
420 ELMINGTON AV	**21**	6 - Theft (10-50) 4 - Want Officer for Investigation / Assistance (10-43) 3 - Person Indecently Exposed (10-59)
595 HICKS RD ***Post Ridge Apartments***	**20**	5 - Domestic Disturbance (10-41) 3 - Want Officer for Investigation / Assistance (10-43) 3 - Shots Fired (10-83)
512 OLD HICKORY BLVD ***512 Old Hickory Blvd Apartments***	**20**	5 - Want Officer for Investigation / Assistance (10-43) 5 - Disorderly Person (10-44) 2 - Domestic Disturbance (10-41)

Arrest Location	Count	Counts - Top Charges
7044 CHARLOTTE PIKE ***WalMart***	**16**	12 - Theft of merchandise- $1,000 or less 2 - Criminal trespass 1 - Driving under the influence
I 440 E & WEST END AVE	**9**	7 - Driv. lic. - no d/l 1 - Driving- revoked license 1 - Driving- suspended license
I 40 E & WHITE BRIDGE PIKE	**3**	2 - Driv. lic. - no d/l 1 - Driving- suspended license
CABOT DR & CHARLOTTE PIKE	**3**	2 - Driving- suspended license 2 - Poss. or casual exchange of meth 1 - Drug paraphernalia- unlawful use
7004 CHARLOTTE PIKE	**3**	3 - Criminal trespass
7034 CHARLOTTE PIKE ***Lowe's***	**3**	3 - Theft of merchandise- $1,000 or less
7117 SOMERSET FARMS DR	**3**	6 - Robbery- agg.- weapon or object 3 - Robbery
CHARLOTTE PIKE & OLD HICKORY BLVD	**3**	2 - Theft of vehicle-2,500 or > but<$10,000 2 - Drug paraphernalia- unlawful use 2 - Poss.w/int-cont.sub.-meth.5 gr or more
255 OLD HICKORY BLVD ***InTown Suites Extended Stay***	**3**	1 - Burglary- aggravated 1 - Assault, domestic bodily injury 1 - Assault, aggravated - deadly weapon - int/kn
5800 MAUDINA AVE ***Richland Hills Apartments***	**3**	1 - Public intoxication 1 - Failure to appear- b or c misd. or summons booking 1 - Evidence- tampering
412 WHITE BRIDGE PL	**2**	1 - Poss.w/int-cont.sub.- sch. i 1 - Poss.w/int-cont.sub.- sch. iv 1 - Poss.w/int-cont.sub.-meth.5 gr or more
4700 TENNESSEE AVE	**2**	2 - Probation violation- misdemeanor 1 - Probation violation- felony
100 COLEY DAVIS CT	**2**	1 - Assault, domestic offensive/provocative conduct 1 - False imprisonment 1 - Interference w/emergency call
2126 ABBOTT MARTIN RD ***Green Hills Mall***	**2**	4 - Theft of property->$1,000 but <$2,500 2 - Theft of property-$1,000 or less 1 - Theft of merchandise- $10,000 or gt, lt $60,000
3909 ALAMEDA ST ***Alameda Terrace Apartments***	**2**	2 - Assault, domestic bodily injury

Sourced from MNPD ARMS on 9/8/2020 6:29:34 AM. CAD calls retrieved from ECC's Computer Aided Dispatch system. Includes only calls where an officer response was made. Disposition codes 6 (Backup) and 11 (Signal 9) are excluded. Self-initiated calls are excluded. CFS located at hospitals, police precincts, and detention centers are excluded. Arrest information retrieved from the MNPD RMS warrants / arrests database. 1 arrest = 1 body. Includes adult and juvenile arrests. Arrests served by warrants division are excluded. 'Nearby Business' refers to a business establishment in close proximity of the address listed, and is provided for informational purposes only. There is no guarantee that all calls were dispatched to the business listed, because in some cases, multiple business establishments have the same address (e.g. a discount store that also contains a pharmacy). Due to the unique nature of apartment-based reporting, individual unit numbers and the address of the main office for a complex may sometimes both appear in this report.

East Precinct Hot Addresses
Multiple CFS / Arrests at the Same Location, Past 12 Weeks

METROPOLITAN POLICE DEPARTMENT
of Nashville and Davidson County

CFS Location / Nearby Business	Count	Counts - Top Ten Codes
1500 PORTER RD ***Berkshire Place Apartments***	**64**	25 - Want Officer for Investigation / Assistance (10-43) 10 - Domestic Disturbance (10-41) 8 - Disorderly Person (10-44)
2071 OAKWOOD AV	**55**	15 - Theft (10-50) 14 - Want Officer for Investigation / Assistance (10-43) 11 - Domestic Disturbance (10-41)
130 W TRINITY LN ***Love's Truck Stop***	**53**	15 - Want Officer for Investigation / Assistance (10-43) 15 - Disorderly Person (10-44) 10 - Theft (10-50)
3410 GALLATIN PKE ***Kroger***	**39**	12 - Want Officer for Investigation / Assistance (10-43) 10 - Disorderly Person (10-44) 4 - Theft (10-50)
500 MAIN ST ***Citgo***	**37**	20 - Disorderly Person (10-44) 5 - Want Officer for Investigation / Assistance (10-43) 3 - Suspicious Person (10-40)
110 OAK VALLEY DR ***Village Place Apartments***	**33**	12 - Domestic Disturbance (10-41) 11 - Want Officer for Investigation / Assistance (10-43) 3 - Disorderly Person (10-44)
1921 GREENWOOD AV ***Eastwood Greene Apartments***	**30**	11 - Disorderly Person (10-44) 6 - Want Officer for Investigation / Assistance (10-43) 6 - Theft (10-50)
345 DELLWAY VILLA RD ***Dellway Villa Apartments***	**28**	9 - Disorderly Person (10-44) 7 - Want Officer for Investigation / Assistance (10-43) 4 - Theft (10-50)
488 LEMONT DR ***Point Breeze Apartments***	**24**	5 - Disorderly Person (10-44) 4 - Want Officer for Investigation / Assistance (10-43) 4 - Domestic Disturbance (10-41)
711 GALLATIN AV ***Kroger***	**21**	4 - Theft (10-50) 4 - Disorderly Person (10-44) 3 - Investigate 911 Hang-Up Call (10-88)
710 CLEO MILLER DR	**18**	12 - Theft (10-50) 5 - Want Officer for Investigation / Assistance (10-43) 1 - Suspicious Person (10-40)
2510 DICKERSON PKE ***Ranchwood Mobile Home Park***	**17**	5 - Want Officer for Investigation / Assistance (10-43) 4 - Disorderly Person (10-44) 3 - Fight / Assault (10-57)
2712 DICKERSON PKE ***Family Estates Apartments***	**16**	9 - Domestic Disturbance (10-41) 3 - Theft (10-50) 2 - Disorderly Person (10-44)
1015 JOYCE LN ***Home Depot***	**15**	10 - Theft (10-50) 1 - Investigate 911 Hang-Up Call (10-88) 1 - Person with Weapon (10-54)
203 TREUTLAND AV	**14**	10 - Want Officer for Investigation / Assistance (10-43) 3 - Suspicious Person (10-40) 1 - Burglary - Residence (10-70)

Arrest Location	Count	Counts - Top Charges
130 W TRINITY LN ***Love's Truck Stop***	**13**	3 - Theft of merchandise- $1,000 or less 2 - Burglary 2 - Criminal trespass
3410 GALLATIN PIKE ***Kroger***	**7**	3 - Failure to appear- b or c misd. or summons booking 3 - Theft of property-$1,000 or less 3 - Theft of merchandise- $1,000 or less
1015 JOYCE LN ***Home Depot***	**5**	4 - Poss. or casual exchange-cont.sub. 2 - Theft of property-$2,500 or > but < $10,000 1 - Theft of merchandise- $1,000 or less
S 7TH ST & SYLVAN ST	**5**	2 - Poss.w/int-cont.sub.- cocaine .5 gr. or more 2 - Poss.w/int-cont.sub.- sch. i 1 - Poss. or casual exchange-cont.sub.
I 65 S & W TRINITY LN	**4**	2 - Driving- revoked license, 2nd offense or gt 1 - Driving- suspended license, 2nd offense or gt 1 - Assault, aggravated - strangulation - int/kn
1209 BOSCOBEL ST	**4**	4 - Juvenile, curfew
1500 PORTER RD ***Berkshire Place Apartments***	**4**	1 - Assault, agg serious bodily injury- int/kn 1 - Assault, domestic bodily injury 1 - Failure to appear- b or c misd. or summons booking
562 S 5TH ST	**4**	2 - Assault, domestic bodily injury 1 - Child neglect - child 8 or less 1 - Assault-bodily injury
435 EDWIN ST	**3**	2 - Probation violation- misdemeanor 2 - Forfeiture - viol bond cond. or bond increase 1 - Probation violation- felony
345 DELLWAY VILLA RD ***Dellway Villa Apartments***	**3**	1 - Juvenile, runaway 1 - Juvenile, handgun possession - 2nd offense 1 - Juvenile, handgun possession - 1st offense
GRACE ST & JOSEPH AVE	**3**	2 - Probation violation- misdemeanor 1 - Assault, aggravated - deadly weapon - int/kn
E TRINITY LN & DICKERSON PIKE	**3**	1 - Driving- revoked license, 2nd offense or gt 1 - Forgery-$1,000 or less 1 - Juvenile, curfew
DICKERSON PIKE & HART LN	**3**	1 - Driving- revoked license 1 - Driving- suspended license 1 - Juvenile, curfew
630 S 7TH ST	**3**	4 - Failure to appear - felony or class a misd. 1 - Assault, domestic bodily injury 1 - Probation violation- misdemeanor
524 N 2ND ST	**2**	2 - Order of protection/restraining order violation 1 - Poss. w/o prescription, legend drugs 1 - Contempt-conditional bond release violation

Sourced from MNPD ARMS on 9/8/2020 6:29:34 AM. CAD calls retrieved from ECC's Computer Aided Dispatch system. Includes only calls where an officer response was made. Disposition codes 6 (Backup) and 11 (Signal 9) are excluded. Self-initiated calls are excluded. CFS located at hospitals, police precincts, and detention centers are excluded. Arrest information retrieved from the MNPD RMS warrants / arrests database. 1 arrest = 1 body. Includes adult and juvenile arrests. Arrests served by warrants division are excluded. 'Nearby Business' refers to a business establishment in close proximity of the address listed, and is provided for informational purposes only. There is no guarantee that all calls were dispatched to the business listed, because in some cases, multiple business establishments have the same address (e.g. a discount store that also contains a pharmacy). Due to the unique nature of apartment-based reporting, individual unit numbers and the address of the main office for a complex may sometimes both appear in this report.

South Precinct Hot Addresses
Multiple CFS / Arrests at the Same Location, Past 12 Weeks

METROPOLITAN POLICE DEPARTMENT
of Nashville and Davidson County

CFS Location / Nearby Business	Count	Counts - Top Ten Codes
270 TAMPA DR ***Barcelona Condos***	**101**	32 - Disorderly Person (10-44) 16 - Want Officer for Investigation / Assistance (10-43) 15 - Domestic Disturbance (10-41)
180 WALLACE RD ***Nob Hill Apartments***	**63**	17 - Want Officer for Investigation / Assistance (10-43) 16 - Domestic Disturbance (10-41) 15 - Disorderly Person (10-44)
630 BELL RD ***Preakness Apartments***	**59**	13 - Theft (10-50) 11 - Domestic Disturbance (10-41) 9 - Want Officer for Investigation / Assistance (10-43)
4190 NOLENSVILLE PKE ***MapCo***	**53**	22 - Disorderly Person (10-44) 10 - Want Officer for Investigation / Assistance (10-43) 10 - Theft (10-50)
727 BELL RD ***The Overlook Apartments***	**51**	17 - Want Officer for Investigation / Assistance (10-43) 8 - Domestic Disturbance (10-41) 6 - Theft (10-50)
340 HARDING PL ***Exxon***	**48**	20 - Disorderly Person (10-44) 11 - Want Officer for Investigation / Assistance (10-43) 7 - Theft (10-50)
4040 NOLENSVILLE PKE ***WalMart***	**48**	14 - Transport Prisoner / Suspect (10-16) 10 - Want Officer for Investigation / Assistance (10-43) 10 - Theft (10-50)
850 RICHARDS RD ***Apollo Apartments***	**46**	16 - Want Officer for Investigation / Assistance (10-43) 12 - Disorderly Person (10-44) 3 - Domestic Disturbance (10-41)
1101 BELL RD ***MapCo***	**42**	22 - Disorderly Person (10-44) 6 - Theft (10-50) 6 - Want Officer for Investigation / Assistance (10-43)
1211 BELL RD ***Beechwood Terrace Apartments***	**41**	11 - Want Officer for Investigation / Assistance (10-43) 8 - Burglary - Residence (10-70) 6 - Domestic Disturbance (10-41)
1400 EAGLE VIEW BLVD ***Thorntons***	**41**	23 - Disorderly Person (10-44) 6 - Want Officer for Investigation / Assistance (10-43) 2 - Suspicious Person (10-40)
411 MURFREESBORO PKE ***Urban Housing Solutions***	**38**	13 - Want Officer for Investigation / Assistance (10-43) 6 - Disorderly Person (10-44) 5 - Domestic Disturbance (10-41)
60 LESTER AV ***Trevecca Towers***	**35**	19 - Want Officer for Investigation / Assistance (10-43) 4 - Theft (10-50) 3 - Corpse / D. O. A. (10-64)
5161 RICE RD ***The Villages at Stonewood***	**35**	11 - Want Officer for Investigation / Assistance (10-43) 6 - Domestic Disturbance (10-41) 4 - Investigate 911 Hang-Up Call (10-88)
5101 LINBAR DR ***South Brook Apartments***	**34**	6 - Theft (10-50) 4 - Want Officer for Investigation / Assistance (10-43) 4 - Domestic Disturbance (10-41)

Arrest Location	Count	Counts - Top Charges
4040 NOLENSVILLE PIKE ***WalMart***	**30**	17 - Theft of merchandise- $1,000 or less 4 - Burglary 4 - Failure to appear
5209 LINBAR DR	**19**	13 - Driv. lic. - no d/l 2 - Driving- revoked license 1 - Contributing - delinquency of a minor
270 TAMPA DR ***Barcelona Condos***	**10**	3 - Assault, domestic bodily injury 2 - False imprisonment 2 - Resisting stop, frisk, halt, arrest, or search
300 BAKERTOWN RD ***Baker Station***	**9**	6 - Disorderly conduct 3 - Resisting stop, frisk, halt, arrest, or search 2 - Public intoxication
25 LINCOLN ST	**9**	7 - Criminal trespass 1 - Assault, domestic bodily injury 1 - Probation violation- felony
5824 NOLENSVILLE PIKE ***WalMart***	**9**	3 - Theft of merchandise- $1,000 or less 2 - Theft of property-$1,000 or less 2 - Burglary
4501 PACKARD DR ***Mallards Landing Apartments***	**9**	4 - Juvenile, curfew 4 - Criminal trespass 1 - Assault, domestic bodily injury
1417 MURFREESBORO PIKE	**8**	3 - Leaving the scene of an acc. w/pers. injury 2 - Leaving scene of accident- damage $1500 or less 1 - Leaving scene of accident- damage over $1500
HARDING PL & NOLENSVILLE PIKE	**7**	5 - Driv. lic. - no d/l 2 - Driving under the influence 1 - Drug paraphernalia- unlawful use
MURFREESBORO PIKE & THOMPSON PL	**7**	2 - Driving under the influence 2 - Driving- suspended license 2 - Driv. lic. - no d/l
I 24 W & HARDING PL	**6**	3 - Driv. lic. - no d/l 2 - Driving under the influence 1 - Controlled access- use by non-mot. veh.
95 WALLACE RD ***Rodeway Inn Hotel***	**6**	3 - Controlled sub. analogue - poss or casual exchange 2 - Drug paraphernalia- unlawful use 2 - Theft of property- $10,000 or gt, lt $60,000
2823 MURFREESBORO PIKE ***InTown Suites Extended Stay***	**6**	2 - Assault, domestic bodily injury 1 - Burglary 1 - Assault, domestic fear of bodily injury
5099 LINBAR DR ***Dominion House Apartments***	**6**	2 - Driv. lic. - no d/l 2 - Poss. or casual exchange-cont.sub. 1 - Prostitution - patronizing
3748 NOLENSVILLE PIKE	**6**	2 - Drug paraphernalia- unlawful use 2 - Child endangerment 2 - Poss. or casual exchange-cont.sub.

Sourced from MNPD ARMS on 9/8/2020 6:29:34 AM. CAD calls retrieved from ECC's Computer Aided Dispatch system. Includes only calls where an officer response was made. Disposition codes 6 (Backup) and 11 (Signal 9) are excluded. Self-initiated calls are excluded. CFS located at hospitals, police precincts, and detention centers are excluded. Arrest information retrieved from the MNPD RMS warrants / arrests database. 1 arrest = 1 body. Includes adult and juvenile arrests. Arrests served by warrants division are excluded. 'Nearby Business' refers to a business establishment in close proximity of the address listed, and is provided for informational purposes only. There is no guarantee that all calls were dispatched to the business listed, because in some cases, multiple business establishments have the same address (e.g. a discount store that also contains a pharmacy). Due to the unique nature of apartment-based reporting, individual unit numbers and the address of the main office for a complex may sometimes both appear in this report.

Central Precinct Hot Addresses
Multiple CFS / Arrests at the Same Location, Past 12 Weeks

METROPOLITAN POLICE DEPARTMENT
of Nashville and Davidson County

CFS Location / Nearby Business	Count	Counts - Top Ten Codes
709 5TH AV S ***Greyhound***	**134**	58 - Want Officer for Investigation / Assistance (10-43) 34 - Disorderly Person (10-44) 10 - Theft (10-50)
639 LAFAYETTE ST ***Nashville Rescue Mission***	**94**	34 - Disorderly Person (10-44) 31 - Want Officer for Investigation / Assistance (10-43) 8 - Suicidal Person (10-63)
227 SHELBY AV ***Exxon***	**78**	35 - Disorderly Person (10-44) 15 - Want Officer for Investigation / Assistance (10-43) 11 - Theft (10-50)
440 3RD AV N	**61**	20 - Want Officer for Investigation / Assistance (10-43) 19 - Domestic Disturbance (10-41) 6 - Disorderly Person (10-44)
111 N 1ST ST ***Travel Centers of America***	**43**	17 - Disorderly Person (10-44) 11 - Want Officer for Investigation / Assistance (10-43) 5 - Theft (10-50)
206 3RD AV S ***DGX***	**42**	20 - Theft (10-50) 14 - Disorderly Person (10-44) 6 - Want Officer for Investigation / Assistance (10-43)
9 HERMITAGE AV ***Daily's***	**39**	18 - Disorderly Person (10-44) 7 - Want Officer for Investigation / Assistance (10-43) 6 - Fight / Assault (10-57)
1111 BROADWAY ***Exxon***	**33**	21 - Disorderly Person (10-44) 8 - Want Officer for Investigation / Assistance (10-43) 2 - Theft (10-50)
400 DR MARTIN L KING JR BLVD ***MTA***	**33**	18 - Want Officer for Investigation / Assistance (10-43) 4 - Disorderly Person (10-44) 4 - Suicidal Person (10-63)
1201 CHURCH ST ***The Gossett on Church***	**29**	14 - Theft (10-50) 6 - Disorderly Person (10-44) 5 - Want Officer for Investigation / Assistance (10-43)
1101 BROADWAY ***Exxon***	**27**	15 - Disorderly Person (10-44) 8 - Want Officer for Investigation / Assistance (10-43) 3 - Fight / Assault (10-57)
121 4TH AV S ***Hilton Nashville Downtown***	**26**	19 - Disorderly Person (10-44) 3 - Want Officer for Investigation / Assistance (10-43) 2 - Theft (10-50)
200 JAMES ROBERTSON PKWY	**26**	10 - Want Officer for Investigation / Assistance (10-43) 5 - Disorderly Person (10-44) 4 - Fight / Assault (10-57)
425 5TH AV S ***Margaritaville Hotel***	**26**	11 - Disorderly Person (10-44) 5 - Theft (10-50) 4 - Want Officer for Investigation / Assistance (10-43)
333 COMMERCE ST ***AT&T***	**25**	17 - Disorderly Person (10-44) 4 - Want Officer for Investigation / Assistance (10-43) 1 - Suspicious Person (10-40)

Arrest Location	Count	Counts - Top Charges
639 LAFAYETTE ST ***Nashville Rescue Mission***	**15**	6 - Criminal trespass 2 - Disorderly conduct 2 - Assault, aggravated - deadly weapon - int/kn
709 5TH AVE S ***Greyhound***	**14**	3 - Assault, aggravated - strangulation - int/kn 2 - Assault, aggravated - deadly weapon - int/kn 2 - Disorderly conduct
1101 BROADWAY ***Exxon***	**10**	5 - Criminal trespass 4 - Public intoxication 3 - Disorderly conduct
1 TITANS WAY ***LP Field***	**9**	7 - Criminal trespass 3 - Juvenile, curfew 2 - Contributing - delinquency of a minor
3RD AVE S & BROADWAY	**7**	2 - Disorderly conduct 1 - Driv. lic. - no d/l 1 - County board of health regulation violation
9 HERMITAGE AVE ***Daily's***	**7**	2 - Drug paraphernalia- unlawful use 1 - Failure to appear- b or c misd. or summons booking 1 - Poss. or casual exchange of meth
415 CHURCH ST ***Viridian Tower***	**6**	3 - Assault, domestic bodily injury 2 - Theft of merchandise- $1,000 or less 1 - Theft of property-$1,000 or less
121 4TH AVE S ***Hilton Nashville Downtown***	**6**	3 - Criminal trespass 1 - Burglary- motor vehicle 1 - Assault of officer - offensive contact
227 SHELBY AVE ***Exxon***	**6**	1 - Driv. lic. - no d/l 1 - Driving under the influence 1 - Driving- revoked license
200 JAMES ROBERTSON PKWY	**5**	3 - Assault, officer/responder -agg -deadly weapon - int/kn 3 - Failure to be booked
4TH AVE N & BROADWAY	**5**	3 - County board of health regulation violation 2 - Public intoxication
94 PEABODY ST	**5**	5 - Criminal trespass
7TH AVE S & DREXEL ST	**4**	1 - Failure to appear- b or c misd. or summons booking 1 - Driving- suspended license, 2nd offense or gt 1 - Public intoxication
429 BROADWAY ***Rippy's Bar & Grill***	**4**	2 - Assault- offensive or provocative contact 2 - Assault-bodily injury 1 - Disorderly conduct
305 BROADWAY ***Tequila Cowboy***	**4**	2 - Public intoxication 1 - Resisting stop, frisk, halt, arrest, or search 1 - Theft of merchandise- $1,000 or less

Sourced from MNPD ARMS on 9/8/2020 6:29:34 AM. CAD calls retrieved from ECC's Computer Aided Dispatch system. Includes only calls where an officer response was made. Disposition codes 6 (Backup) and 11 (Signal 9) are excluded. Self-initiated calls are excluded. CFS located at hospitals, police precincts, and detention centers are excluded. Arrest information retrieved from the MNPD RMS warrants / arrests database. 1 arrest = 1 body. Includes adult and juvenile arrests. Arrests served by warrants division are excluded. 'Nearby Business' refers to a business establishment in close proximity of the address listed, and is provided for informational purposes only. There is no guarantee that all calls were dispatched to the business listed, because in some cases, multiple business establishments have the same address (e.g. a discount store that also contains a pharmacy). Due to the unique nature of apartment-based reporting, individual unit numbers and the address of the main office for a complex may sometimes both appear in this report.

Hermitage Precinct Hot Addresses
Multiple CFS / Arrests at the Same Location, Past 12 Weeks

METROPOLITAN POLICE DEPARTMENT
of Nashville and Davidson County

CFS Location / Nearby Business	Count	Counts - Top Ten Codes
860 MURFREESBORO PKE ***The Ellington Apartments***	**79**	23 - Want Officer for Investigation / Assistance (10-43) 15 - Domestic Disturbance (10-41) 13 - Disorderly Person (10-44)
1090 MURFREESBORO PKE ***MapCo***	**66**	23 - Disorderly Person (10-44) 14 - Want Officer for Investigation / Assistance (10-43) 5 - Criminal Vice Activity (10-78)
5636 OLD HICKORY BLVD ***Hermitage Flats Apartments***	**50**	10 - Disorderly Person (10-44) 10 - Want Officer for Investigation / Assistance (10-43) 10 - Domestic Disturbance (10-41)
2425 ATRIUM WAY ***Nashville Airport Inn & Suites***	**46**	16 - Disorderly Person (10-44) 12 - Want Officer for Investigation / Assistance (10-43) 6 - Domestic Disturbance (10-41)
2345 ATRIUM WAY ***La Quinta Inn & Suites by Wyndham***	**45**	11 - Want Officer for Investigation / Assistance (10-43) 10 - Disorderly Person (10-44) 5 - Theft (10-50)
1441 LEBANON PKE ***City Side Flats***	**45**	16 - Want Officer for Investigation / Assistance (10-43) 12 - Disorderly Person (10-44) 7 - Domestic Disturbance (10-41)
2131 ELM HILL PKE ***The Highland on Briley Apartments***	**45**	17 - Want Officer for Investigation / Assistance (10-43) 10 - Disorderly Person (10-44) 8 - Domestic Disturbance (10-41)
1019 PATRICIA DR ***Clairmont***	**42**	10 - Disorderly Person (10-44) 6 - Want Officer for Investigation / Assistance (10-43) 4 - Theft (10-50)
1617 LEBANON PKE ***Music City Flats***	**41**	10 - Want Officer for Investigation / Assistance (10-43) 8 - Theft (10-50) 7 - Domestic Disturbance (10-41)
3910 CENTRAL PKE ***Suburban Extended Stay Hotel***	**39**	11 - Want Officer for Investigation / Assistance (10-43) 10 - Disorderly Person (10-44) 4 - Theft (10-50)
2350 ELM HILL PKE ***Baymont by Wyndham Nashville***	**38**	12 - Want Officer for Investigation / Assistance (10-43) 10 - Disorderly Person (10-44) 6 - Theft (10-50)
6001 OLD HICKORY BLVD ***The Arbours of Hermitage***	**36**	12 - Want Officer for Investigation / Assistance (10-43) 7 - Domestic Disturbance (10-41) 3 - Disorderly Person (10-44)
1210 MURFREESBORO PKE ***Hometowne Studios Nashville Airport***	**35**	7 - Investigate 911 Hang-Up Call (10-88) 6 - Domestic Disturbance (10-41) 5 - Want Officer for Investigation / Assistance (10-43)
3940 BELL RD ***Lakeside Apartments***	**34**	15 - Domestic Disturbance (10-41) 9 - Want Officer for Investigation / Assistance (10-43) 2 - Fight / Assault (10-57)
2999 SMITH SPRINGS RD ***Chase Cove Apartments***	**33**	14 - Want Officer for Investigation / Assistance (10-43) 4 - Domestic Disturbance (10-41) 3 - Disorderly Person (10-44)

Arrest Location	Count	Counts - Top Charges
BRILEY PKWY S & TWO RIVERS PKWY	**17**	11 - Driv. lic. - no d/l 2 - Driving- revoked license 1 - Driving- suspended license
BRILEY PKWY N & MCGAVOCK PIKE	**14**	8 - Driv. lic. - no d/l 3 - Poss. or casual exchange-cont.sub. 2 - Driving- revoked license
BRILEY PKWY N & OPRY MILLS DR	**13**	6 - Driving- suspended license 4 - Driv. lic. - no d/l 1 - Driving- revoked license
1090 MURFREESBORO PIKE ***MapCo***	**11**	2 - Resisting stop, frisk, halt, arrest, or search 2 - Public intoxication 2 - Criminal trespass
860 MURFREESBORO PIKE ***The Ellington Apartments***	**9**	2 - Assault, aggravated - deadly weapon - int/kn 2 - Assault, domestic fear of bodily injury 2 - Probation violation- misdemeanor
DELL PKWY & MURFREESBORO PIKE	**8**	5 - Driv. lic. - no d/l 1 - Driving- suspended license, 2nd offense or gt 1 - Driving- revoked license
433 OPRY MILLS DR ***Opry Mills***	**7**	3 - Criminal trespass 2 - Resisting stop, frisk, halt, arrest, or search 1 - Probation violation- felony
2570 MURFREESBORO PIKE ***Noah's Landing Apartments***	**7**	19 - Theft of vehicle-2,500 or > but<$10,000 7 - Poss.w/int-cont.sub.- marijuana 14.175-4,535 gr. 6 - Juvenile, handgun possession - 1st offense
5771 OLD HICKORY BLVD ***Waffle House***	**6**	1 - Drug paraphernalia- unlawful use 1 - Failure to be booked 1 - Poss. w/o prescription, legend drugs
619 MILLWOOD DR ***Egyptian Latino Tobacco Market***	**5**	5 - Criminal trespass 2 - Drug paraphernalia- unlawful use 1 - Poss. w/o prescription, legend drugs
714 STEWARTS FERRY PIKE ***Thorntons***	**5**	3 - Joyriding - unauthorized use of vehicle 3 - Juvenile, curfew 1 - Fugitive from justice- with warrant
KERMIT DR & MURFREESBORO PIKE	**5**	5 - Driv. lic. - no d/l
I 40 W & DONELSON PIKE	**4**	2 - Driv. lic. - no d/l 1 - Assault, domestic bodily injury 1 - Driving- suspended license
CARROLL ST & CHARLES E DAVIS BLVD	**4**	4 - Drug paraphernalia- unlawful use 3 - Poss. or casual exchange-cont.sub. 1 - Poss.w/int-cont.sub.- marijuana 14.175-4,535 gr.
5851 OLD HICKORY BLVD ***Shooter's Sports Bar***	**4**	2 - Poss. or casual exchange-cont.sub. 2 - Drug paraphernalia- unlawful use 1 - Driv. lic.-wrong type d/l for vehicle

Sourced from MNPD ARMS on 9/8/2020 6:29:34 AM. CAD calls retrieved from ECC's Computer Aided Dispatch system. Includes only calls where an officer response was made. Disposition codes 6 (Backup) and 11 (Signal 9) are excluded. Self-initiated calls are excluded. CFS located at hospitals, police precincts, and detention centers are excluded. Arrest information retrieved from the MNPD RMS warrants / arrests database. 1 arrest = 1 body. Includes adult and juvenile arrests. Arrests served by warrants division are excluded. 'Nearby Business' refers to a business establishment in close proximity of the address listed, and is provided for informational purposes only. There is no guarantee that all calls were dispatched to the business listed, because in some cases, multiple business establishments have the same address (e.g. a discount store that also contains a pharmacy). Due to the unique nature of apartment-based reporting, individual unit numbers and the address of the main office for a complex may sometimes both appear in this report.

North Precinct Hot Addresses
Multiple CFS / Arrests at the Same Location, Past 12 Weeks

METROPOLITAN POLICE DEPARTMENT
of Nashville and Davidson County

CFS Location / Nearby Business	Count	Counts - Top Ten Codes
2200 BRICK CHURCH PKE ***Tiger Mart***	**90**	48 - Disorderly Person (10-44) 9 - Want Officer for Investigation / Assistance (10-43) 6 - Vehicle Accident - Property Damage (10-45)
2715 WHITES CREEK PKE ***Haynes Garden Apartments***	**80**	22 - Want Officer for Investigation / Assistance (10-43) 20 - Domestic Disturbance (10-41) 12 - Disorderly Person (10-44)
800 MONROE ST ***Kroger***	**80**	26 - Disorderly Person (10-44) 15 - Want Officer for Investigation / Assistance (10-43) 8 - Fight / Assault (10-57)
1716 ROSA L PARKS BLVD ***Nashville Rescue Mission - Family***	**76**	28 - Want Officer for Investigation / Assistance (10-43) 28 - Disorderly Person (10-44) 5 - Fight / Assault (10-57)
2400 BUENA VISTA PKE ***Overlook Ridge Apartments***	**68**	23 - Domestic Disturbance (10-41) 16 - Want Officer for Investigation / Assistance (10-43) 7 - Disorderly Person (10-44)
1601 BUCHANAN ST ***Boost Mobile***	**54**	40 - Disorderly Person (10-44) 4 - Want Officer for Investigation / Assistance (10-43) 3 - Fight / Assault (10-57)
5515 SCRUGGS LN ***The Paddock at Grandview Apartments***	**53**	14 - Want Officer for Investigation / Assistance (10-43) 13 - Disorderly Person (10-44) 9 - Theft (10-50)
1400 BRICK CHURCH PKE ***Days Inn***	**46**	16 - Want Officer for Investigation / Assistance (10-43) 6 - Disorderly Person (10-44) 5 - Domestic Disturbance (10-41)
801 JEFFERSON ST ***MapCo***	**45**	31 - Disorderly Person (10-44) 4 - Fight / Assault (10-57) 4 - Want Officer for Investigation / Assistance (10-43)
2901 JOHN A MERRITT BLVD ***Hadley Park Towers***	**41**	13 - Want Officer for Investigation / Assistance (10-43) 8 - Disorderly Person (10-44) 5 - Burglary - Non-Residence (10-71)
250 CUMBERLAND BND ***Mental Health Cooperative 24/7 Treatment Center***	**36**	21 - Transport Prisoner / Suspect (10-16) 7 - Want Officer for Investigation / Assistance (10-43) 5 - Disorderly Person (10-44)
400 E NOCTURNE DR ***Trinity Hills Village***	**34**	15 - Domestic Disturbance (10-41) 5 - Disorderly Person (10-44) 3 - Missing Person (10-75)
2012 S HAMILTON RD ***Bordeaux Shopping Center***	**33**	20 - Disorderly Person (10-44) 5 - Want Officer for Investigation / Assistance (10-43) 2 - Fight / Assault (10-57)
2112 CHARLOTTE AV ***Twice Daily***	**32**	10 - Disorderly Person (10-44) 9 - Theft (10-50) 6 - Want Officer for Investigation / Assistance (10-43)
2022 ROSA L PARKS BLVD ***Tiger Mart***	**29**	11 - Disorderly Person (10-44) 5 - Vehicle Accident - Property Damage (10-45) 4 - Theft (10-50)

Arrest Location	Count	Counts - Top Charges
800 MONROE ST ***Kroger***	**17**	6 - Burglary 5 - Public intoxication 4 - Theft of merchandise- $1,000 or less
1400 BRICK CHURCH PIKE ***Days Inn***	**12**	4 - Probation violation- community corrections viol. 3 - Poss. or casual exchange-cont.sub. 2 - Burglary- motor vehicle
1601 BUCHANAN ST ***Boost Mobile***	**10**	2 - Theft of property-$1,000 or less 2 - Forgery-$1,000 or less 2 - Public intoxication
2200 BRICK CHURCH PIKE ***Tiger Mart***	**8**	3 - Criminal trespass 2 - Drug paraphernalia- unlawful use 2 - Forgery-$1,000 or less
801 JEFFERSON ST ***MapCo***	**8**	4 - Failure to appear- b or c misd. or summons booking 3 - Public intoxication 3 - Criminal trespass
I 40 E & 21ST AVE N	**7**	6 - Driv. lic. - no d/l 1 - Driving- suspended license
2715 WHITES CREEK PIKE ***Haynes Garden Apartments***	**7**	2 - Vandalism- $1,000 or less 2 - Evading arrest- misdemeanor 2 - Assault, domestic bodily injury
1705 JENKINS ST ***Delta Market***	**6**	2 - Criminal trespass 2 - Public intoxication 1 - Resisting stop, frisk, halt, arrest, or search
5515 SCRUGGS LN ***The Paddock at Grandview Apartments***	**6**	4 - Vehicle theft - $10,000 or gt, lt $60,000 2 - Juvenile, handgun possession - 2nd offense 1 - Poss. or casual exchange-cont.sub.
400 E NOCTURNE DR ***Trinity Hills Village***	**5**	1 - Vandalism- $1,000 or less 1 - Assault, domestic bodily injury 1 - Assault, aggravated - deadly weapon - int/kn
415 W TRINITY LN ***Dollar General***	**4**	2 - Juvenile, handgun possession - 1st offense 2 - Assault, aggravated - deadly weapon - int/kn 1 - Assault of officer - bodily injury
I 40 W & 21ST AVE N	**4**	3 - Driv. lic. - no d/l 1 - Driving- revoked license
BUCHANAN ST & DR D B TODD JR BLVD	**4**	1 - Robbery- carjacking 1 - Forfeiture - viol bond cond. or bond increase 1 - Interference w/emergency call
1613 BUCHANAN ST ***Northwest Liquors***	**4**	2 - Probation violation- misdemeanor 1 - Resisting stop, frisk, halt, arrest, or search 1 - Evading arrest- misdemeanor
1009 PHILLIPS ST	**4**	2 - Contributing - delinquency of a minor 2 - Juvenile, curfew

Sourced from MNPD ARMS on 9/8/2020 6:29:34 AM. CAD calls retrieved from ECC's Computer Aided Dispatch system. Includes only calls where an officer response was made. Disposition codes 6 (Backup) and 11 (Signal 9) are excluded. Self-initiated calls are excluded. CFS located at hospitals, police precincts, and detention centers are excluded. Arrest information retrieved from the MNPD RMS warrants / arrests database. 1 arrest = 1 body. Includes adult and juvenile arrests. Arrests served by warrants division are excluded. 'Nearby Business' refers to a business establishment in close proximity of the address listed, and is provided for informational purposes only. There is no guarantee that all calls were dispatched to the business listed, because in some cases, multiple business establishments have the same address (e.g. a discount store that also contains a pharmacy). Due to the unique nature of apartment-based reporting, individual unit numbers and the address of the main office for a complex may sometimes both appear in this report.

Madison Precinct Hot Addresses
Multiple CFS / Arrests at the Same Location, Past 12 Weeks

METROPOLITAN POLICE DEPARTMENT
of Nashville and Davidson County

CFS Location / Nearby Business	Count	Counts - Top Ten Codes
333 RIO VISTA DR ***Charter Village Apartments***	**112**	26 - Domestic Disturbance (10-41) 22 - Disorderly Person (10-44) 20 - Want Officer for Investigation / Assistance (10-43)
3458 DICKERSON PKE ***WalMart***	**69**	16 - Transport Prisoner / Suspect (10-16) 13 - Theft (10-50) 9 - Want Officer for Investigation / Assistance (10-43)
665 MYATT DR ***InTown Suites Extended Stay***	**44**	11 - Want Officer for Investigation / Assistance (10-43) 9 - Domestic Disturbance (10-41) 6 - Disorderly Person (10-44)
300 E WEBSTER ST ***Gibson Creek Apartments***	**44**	17 - Domestic Disturbance (10-41) 13 - Want Officer for Investigation / Assistance (10-43) 4 - Disorderly Person (10-44)
591 N DUPONT AV ***Madison Towers***	**43**	22 - Want Officer for Investigation / Assistance (10-43) 6 - Theft (10-50) 4 - Disorderly Person (10-44)
335 FOREST PARK RD ***Lexington Garden Apartments***	**40**	11 - Disorderly Person (10-44) 10 - Want Officer for Investigation / Assistance (10-43) 4 - Fight / Assault (10-57)
3301 CREEKWOOD DR ***Knoll Crest Apartments***	**39**	16 - Domestic Disturbance (10-41) 5 - Want Officer for Investigation / Assistance (10-43) 4 - Investigate 911 Hang-Up Call (10-88)
721 DUE WEST AV N ***Highland Ridge Apartments***	**38**	8 - Domestic Disturbance (10-41) 8 - Theft (10-50) 7 - Disorderly Person (10-44)
101 GALLATIN PKE N ***Daily's***	**36**	14 - Disorderly Person (10-44) 5 - Theft (10-50) 5 - Want Officer for Investigation / Assistance (10-43)
200 GALLATIN PKE S ***Kroger***	**35**	9 - Want Officer for Investigation / Assistance (10-43) 8 - Disorderly Person (10-44) 6 - Domestic Disturbance (10-41)
500 CHEYENNE BLVD ***Old Hickory Community***	**33**	17 - Want Officer for Investigation / Assistance (10-43) 5 - Theft (10-50) 2 - Vehicle Accident - Property Damage (10-45)
300 BERKLEY DR ***Berkley Hills Apartments***	**30**	7 - Want Officer for Investigation / Assistance (10-43) 6 - Investigate 911 Hang-Up Call (10-88) 5 - Domestic Disturbance (10-41)
510 HERITAGE DR ***LKJB Quality Assurance***	**29**	7 - Want Officer for Investigation / Assistance (10-43) 6 - Theft (10-50) 4 - Fight / Assault (10-57)
3258 BRICK CHURCH PKE ***Parkwood Villa Apartments***	**27**	9 - Theft (10-50) 7 - Disorderly Person (10-44) 5 - Want Officer for Investigation / Assistance (10-43)
819 GALLATIN PKE S ***Exxon***	**26**	13 - Disorderly Person (10-44) 4 - Want Officer for Investigation / Assistance (10-43) 4 - Theft (10-50)

Arrest Location	Count	Counts - Top Charges
3458 DICKERSON PIKE ***WalMart***	**22**	19 - Theft of merchandise- $1,000 or less 2 - Theft of merchandise 5th - $1,000 or less 2 - Burglary
333 RIO VISTA DR ***Charter Village Apartments***	**9**	2 - Public intoxication 2 - Poss. or casual exchange-cont.sub. 1 - Murder-1st degree-premed./intentional
3411 MEADOW CT	**6**	16 - Weapon - felon in possession of a handgun 5 - Poss. or casual exchange-cont.sub. 3 - Poss.w/int-cont.sub.- sch. i
300 E WEBSTER ST ***Gibson Creek Apartments***	**6**	2 - Assault, domestic fear of bodily injury 1 - Assault, domestic offensive/provocative conduct 1 - Assault, domestic bodily injury
200 S GALLATIN PIKE ***Kroger***	**5**	2 - Public intoxication 1 - Sale - cont.sub.-sch. i 1 - Insurance-evidence of compliance-traffic
300 BERKLEY DR ***Berkley Hills Apartments***	**4**	2 - Driv. lic. - no d/l 2 - Probation violation- felony 1 - Theft of vehicle-2,500 or > but<$10,000
3258 BRICK CHURCH PIKE ***Parkwood Villa Apartments***	**4**	1 - Order of protection - violate no contact order 1 - Assault, agg violation of court order 1 - Assault, domestic bodily injury
3301 CREEKWOOD DR ***Knoll Crest Apartments***	**4**	2 - Evading arrest- misdemeanor 1 - Assault, domestic bodily injury 1 - Juvenile, handgun possession - 2nd offense
665 MYATT DR ***InTown Suites Extended Stay***	**4**	2 - Assault, aggravated - strangulation - int/kn 1 - Assault, domestic bodily injury 1 - Assault-bodily injury
3443 DICKERSON PIKE	**3**	2 - Assault, aggravated - strangulation - int/kn 1 - Assault, agg serious bodily injury- int/kn 1 - Assault, domestic bodily injury
840 MADISON SQ	**3**	2 - Vehicle theft - $10,000 or gt, lt $60,000 1 - Theft of property-$1,000 or less
602 E OLD HICKORY BLVD ***Cottonwood II Apartments***	**3**	1 - Assault, domestic fear of bodily injury 1 - Assault, domestic bodily injury 1 - Public intoxication
606 N DUPONT AVE ***October Homes Apartments***	**3**	1 - Juvenile, runaway 1 - Juvenile, curfew 1 - Probation violation- misdemeanor
600 ROTHWOOD AVE ***Rothwood Apartments***	**3**	1 - Probation violation- felony 1 - Resisting stop, frisk, halt, arrest, or search 1 - Criminal contempt-violation of order of protection
BRICK CHURCH PIKE & EWING LN	**3**	2 - Juvenile, curfew 2 - Burglary 1 - Driving- suspended license

Sourced from MNPD ARMS on 9/8/2020 6:29:34 AM. CAD calls retrieved from ECC's Computer Aided Dispatch system. Includes only calls where an officer response was made. Disposition codes 6 (Backup) and 11 (Signal 9) are excluded. Self-initiated calls are excluded. CFS located at hospitals, police precincts, and detention centers are excluded. Arrest information retrieved from the MNPD RMS warrants / arrests database. 1 arrest = 1 body. Includes adult and juvenile arrests. Arrests served by warrants division are excluded. 'Nearby Business' refers to a business establishment in close proximity of the address listed, and is provided for informational purposes only. There is no guarantee that all calls were dispatched to the business listed, because in some cases, multiple business establishments have the same address (e.g. a discount store that also contains a pharmacy). Due to the unique nature of apartment-based reporting, individual unit numbers and the address of the main office for a complex may sometimes both appear in this report.

Midtown Hills Precinct Hot Addresses
Multiple CFS / Arrests at the Same Location, Past 12 Weeks

METROPOLITAN POLICE DEPARTMENT
of Nashville and Davidson County

CFS Location / Nearby Business	Count	Counts - Top Ten Codes
301 28TH AV N ***Parthenon Towers***	**63**	19 - Want Officer for Investigation / Assistance (10-43) 14 - Disorderly Person (10-44) 10 - Domestic Disturbance (10-41)
5242 EDMONDSON PKE ***Bradford Woods Apartments***	**38**	6 - Disorderly Person (10-44) 6 - Want Officer for Investigation / Assistance (10-43) 5 - Domestic Disturbance (10-41)
2001 8TH AV S ***Exxon***	**37**	17 - Disorderly Person (10-44) 7 - Want Officer for Investigation / Assistance (10-43) 5 - Theft (10-50)
1702 WEST END AV ***Twice Daily***	**35**	21 - Disorderly Person (10-44) 8 - Theft (10-50) 4 - Want Officer for Investigation / Assistance (10-43)
550 HARDING PL ***Caldwell Courts Condominiums***	**34**	9 - Disorderly Person (10-44) 8 - Want Officer for Investigation / Assistance (10-43) 7 - Domestic Disturbance (10-41)
1501 DEMONBREUN ST ***Comfort Inn***	**33**	14 - Disorderly Person (10-44) 8 - Want Officer for Investigation / Assistance (10-43) 4 - Domestic Disturbance (10-41)
2817 WEST END AV ***Park Place***	**33**	23 - Disorderly Person (10-44) 4 - Want Officer for Investigation / Assistance (10-43) 2 - Vehicle Accident - Property Damage (10-45)
1221 DIVISION ST ***Infinity Music Row Apartments***	**30**	13 - Theft (10-50) 8 - Want Officer for Investigation / Assistance (10-43) 3 - Domestic Disturbance (10-41)
1000 EDGEHILL AV ***ES Rose Park***	**29**	15 - Theft (10-50) 8 - Want Officer for Investigation / Assistance (10-43) 2 - Suspicious Person (10-40)
15180 OLD HICKORY BLVD ***Hickory Point at Brentwood***	**28**	6 - Disorderly Person (10-44) 4 - Investigate 911 Hang-Up Call (10-88) 3 - Domestic Disturbance (10-41)
4960 EDMONDSON PKE ***The Overton Brentwood Apartments***	**28**	16 - Want Officer for Investigation / Assistance (10-43) 3 - Disorderly Person (10-44) 2 - Domestic Disturbance (10-41)
2500 WEST END AV ***Centennial Park***	**26**	8 - Want Officer for Investigation / Assistance (10-43) 5 - Disorderly Person (10-44) 3 - Person Indecently Exposed (10-59)
1500 12TH AV S	**26**	8 - Disorderly Person (10-44) 8 - Theft (10-50) 3 - Want Officer for Investigation / Assistance (10-43)
570 MCMURRAY DR ***Whispering Hills Apartments***	**26**	7 - Domestic Disturbance (10-41) 5 - Want Officer for Investigation / Assistance (10-43) 4 - Burglary - Residence (10-70)
2410 ELLIOTT AV	**25**	21 - Theft (10-50) 2 - Want Officer for Investigation / Assistance (10-43) 1 - Domestic Disturbance (10-41)

Arrest Location	Count	Counts - Top Charges
I 440 W & WEST END AVE	**5**	3 - Driv. lic. - no d/l 2 - Driving- revoked license 1 - Poss. or casual exchange-cont.sub.
I 65 N & WEDGEWOOD AVE	**5**	1 - Driv. lic. - no d/l 1 - Assault, domestic bodily injury 1 - Poss. or casual exchange-cont.sub.
I 440 W & HILLSBORO PIKE	**5**	3 - Driv. lic. - no d/l 1 - Driving under the influence 1 - Fugitive from justice- with warrant
5621 FRANKLIN PIKE ***Shell Gas Station***	**4**	2 - Assault, aggravated - deadly weapon - int/kn 1 - Failure to appear- b or c misd. or summons booking 1 - Vandalism- $1,000 or less
8TH AVE S & SOUTH ST	**3**	2 - Driving under the influence 1 - Poss. or casual exchange-cont.sub. 1 - Resisting stop, frisk, halt, arrest, or search
455 SWISS AVE ***Swiss Ridge & Swiss View Apartments***	**3**	1 - Vandalism- $1,000 or less 1 - Assault, domestic fear of bodily injury 1 - Assault, aggravated - deadly weapon - int/kn
441 WELSHWOOD DR ***Mandolin Apartments***	**3**	1 - Assault, aggravated - deadly weapon - int/kn 1 - Assault-bodily injury 1 - Criminal contempt-violation of order of protection
2421 POWELL AVE ***WalMart***	**3**	2 - Theft of merchandise- $1,000 or less 1 - Assault, aggravated - deadly weapon - int/kn 1 - Criminal trespass
I 440 W & I 65 S	**3**	2 - Driv. lic. - no d/l 1 - Driving- suspended license
EDMONDSON PIKE & NOLENSVILLE PIKE	**3**	2 - Driv. lic. - no d/l 1 - Driving- suspended license 1 - Driving under the influence
ELYSIAN FIELDS RD & NOLENSVILLE PIKE	**3**	3 - Driving under the influence 1 - Driving- suspended license 1 - Poss. or casual exchange-cont.sub.
HARDING PL & OVERCREST DR	**2**	2 - Driv. lic. - no d/l
765 MCMURRAY DR ***Brentwood Station Apartments***	**2**	4 - Assault, aggravated - deadly weapon - int/kn 1 - Implied consent - civil 1 - Open container viol.
719 THOMPSON LN ***Vanderbilt Health One Hundred Oaks***	**2**	1 - Assault, domestic offensive/provocative conduct 1 - Assault, aggravated - strangulation - int/kn 1 - Criminal contempt-violation of order of protection
DANBY DR & HARDING PL	**2**	1 - Driving- revoked license 1 - Driving- suspended license

Sourced from MNPD ARMS on 9/8/2020 6:29:34 AM. CAD calls retrieved from ECC's Computer Aided Dispatch system. Includes only calls where an officer response was made. Disposition codes 6 (Backup) and 11 (Signal 9) are excluded. Self-initiated calls are excluded. CFS located at hospitals, police precincts, and detention centers are excluded. Arrest information retrieved from the MNPD RMS warrants / arrests database. 1 arrest = 1 body. Includes adult and juvenile arrests. Arrests served by warrants division are excluded. 'Nearby Business' refers to a business establishment in close proximity of the address listed, and is provided for informational purposes only. There is no guarantee that all calls were dispatched to the business listed, because in some cases, multiple business establishments have the same address (e.g. a discount store that also contains a pharmacy). Due to the unique nature of apartment-based reporting, individual unit numbers and the address of the main office for a complex may sometimes both appear in this report.

Other Reports

CompStat Weekly Analysis is provided by the Metropolitan Nashville Police Department Crime Analysis Section. This report is intended to be a management and planning tool and does not reflect the official UCR counts for the department.

"Believe you can and you're halfway there."
- Theodore Roosevelt

Begin Date: 08/30/2020
End Date: 09/05/2020
Week: 36

APR Data

Precinct Assignment	YTD	Last Week
Madison	0	0
Hermitage	235	1
North	1	0
East	198	6
Central	0	0
Midtown Hills	88	0
South	261	24
West	0	0
County	**783**	**31**

APR Initiated by	YTD	Last Week
Dispatched	410	24
Referred by Field Supervisor	3	0
Self Initiated	54	0
Walk In	316	7

Criteria	YTD	Last Week
Met APR Criteria	645	28
Pending Less Than 30 Minutes	90	0
Pending Over 30 Minutes	48	3

Result	YTD	Last Week
Complainant Gone	7	0
Complainant Waiting	322	18
No Answer at Call Back	21	1
Requested Officer Respond	16	2
Reviewed Text of Call With Complainant	417	10

Action Taken	YTD	Last Week
Extra Patrol Broadcast Sent	1	1
Incident Report Completed	723	25
No Police Action Required	33	3
Sent Back to Pending	26	2

Percent of CFS by Precinct Assignment (YTD)

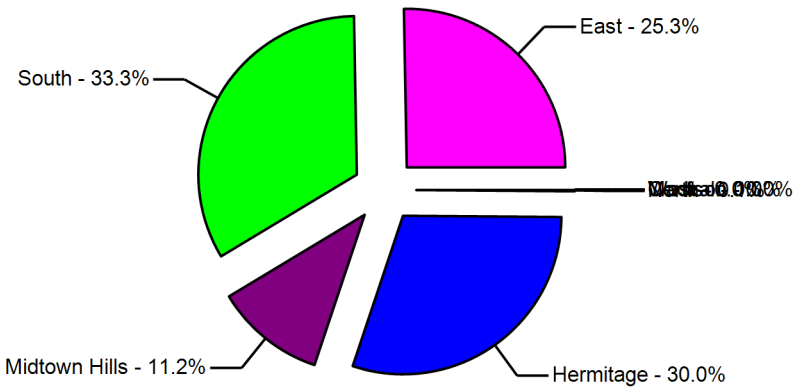

Action Taken (YTD)

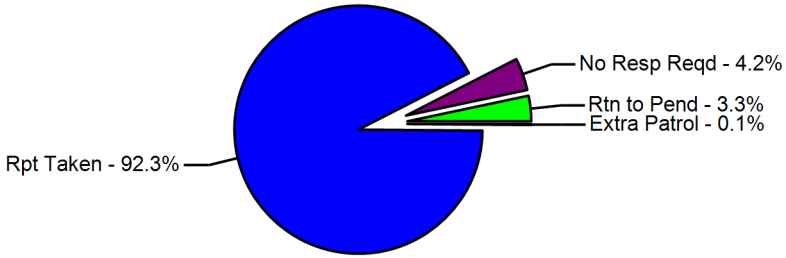

Sourced from data entered at each precinct.

Case Preparation Section - Case File Inventory

METROPOLITAN POLICE DEPARTMENT
of Nashville and Davidson County

Most Recent Reporting Period Entered: 8/28/2020

Status	Prior Week	Compstat Week	Change	Same Wk Last Year	Compstat Week	Change
Case Backlog	61	34	-44.3 %	89	34	-61.8 %
Avg Number of Days to Complete	11	11	0	10	11	1

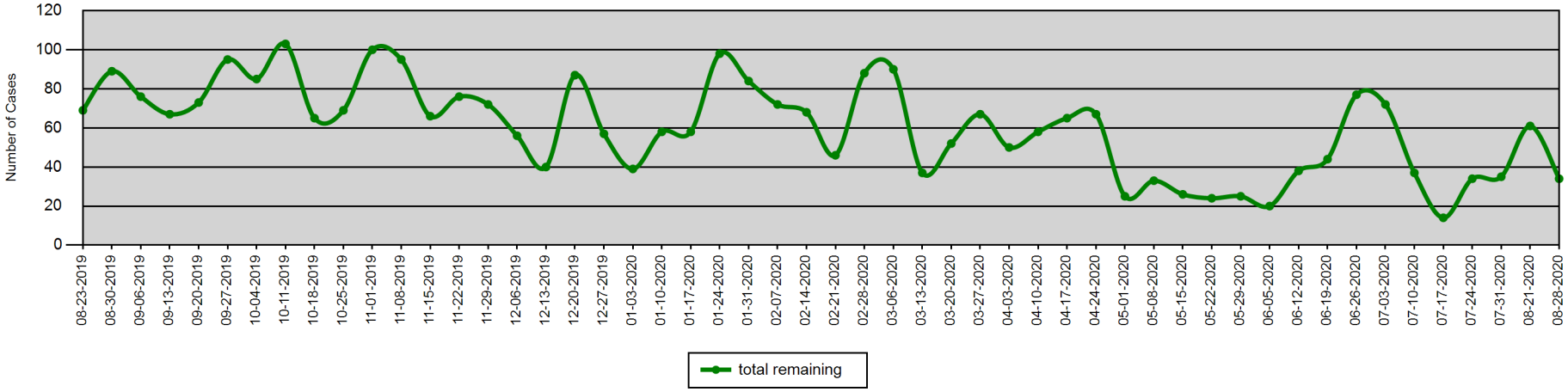

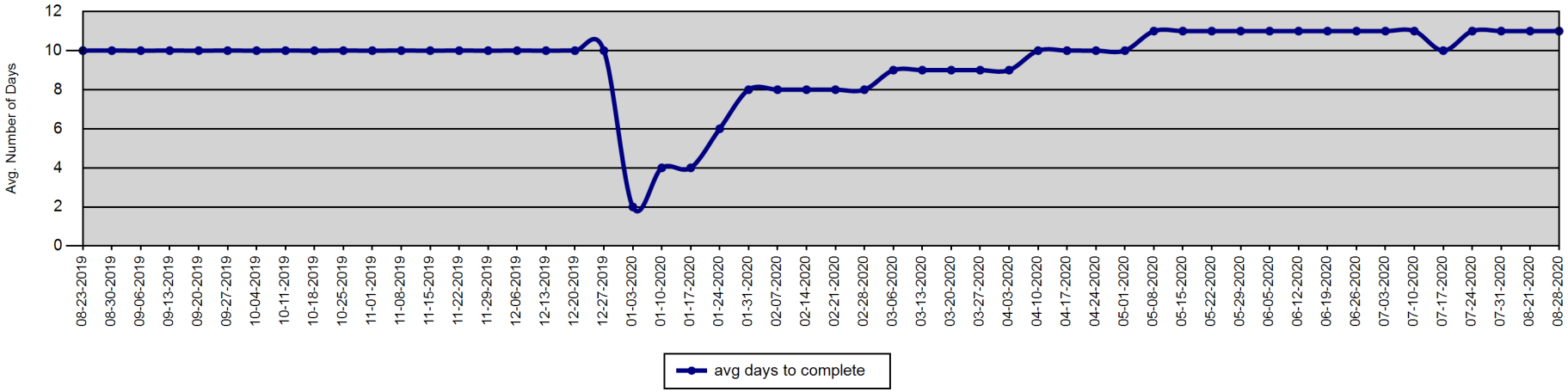

Report created on 9/8/2020 6:29:34 AM. Sources information provided by Case Preparation Division. This report is intended to be a management and planning tool and is not an exact representation of workload.

Court Attendance - 310s Issued by Month

METROPOLITAN POLICE DEPARTMENT
of Nashville and Davidson County

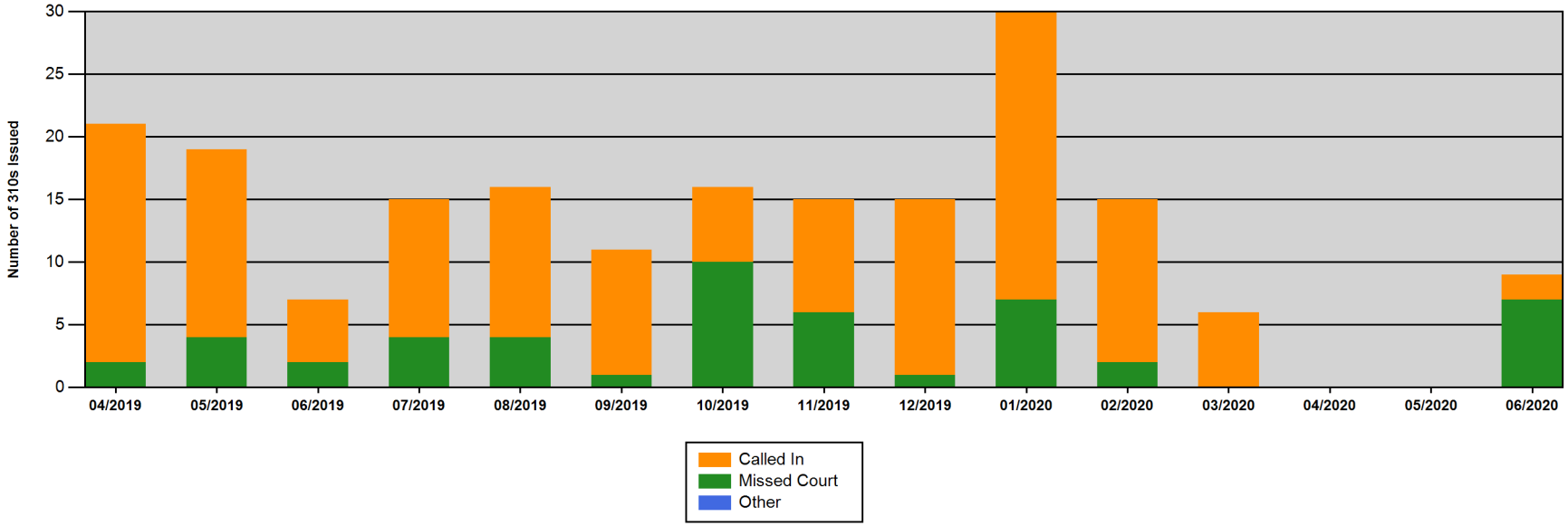

	04/2019	05/2019	06/2019	07/2019	08/2019	09/2019	10/2019	11/2019	12/2019	01/2020	02/2020	03/2020	04/2020	05/2020	06/2020
Called In	19	15	5	11	12	10	6	9	14	23	13	6	0	0	2
Missed Court	2	4	2	4	4	1	10	6	1	7	2	0	0	0	7
Other	0	0	0	0	0	0	0	0	0	0	0	0	0	0	0
Total	**21**	**19**	**7**	**15**	**16**	**11**	**16**	**15**	**15**	**30**	**15**	**6**	**0**	**0**	**9**

Report created on 9/8/2020 6:29:35 AM. MNPD Form 310 is a Notification of Violation of Court Appearance Procedures.

Violations include 'improperly dressed,' 'failed to appear,' 'clocked in, but didn't go to court,' 'late for court,' and 'called with excuse.'

Percentage of Incident Reports Included in CompStat Analysis

METROPOLITAN POLICE DEPARTMENT
of Nashville and Davidson County

Percentage of incident reports entered into ARMS by the following wednesday of each week.

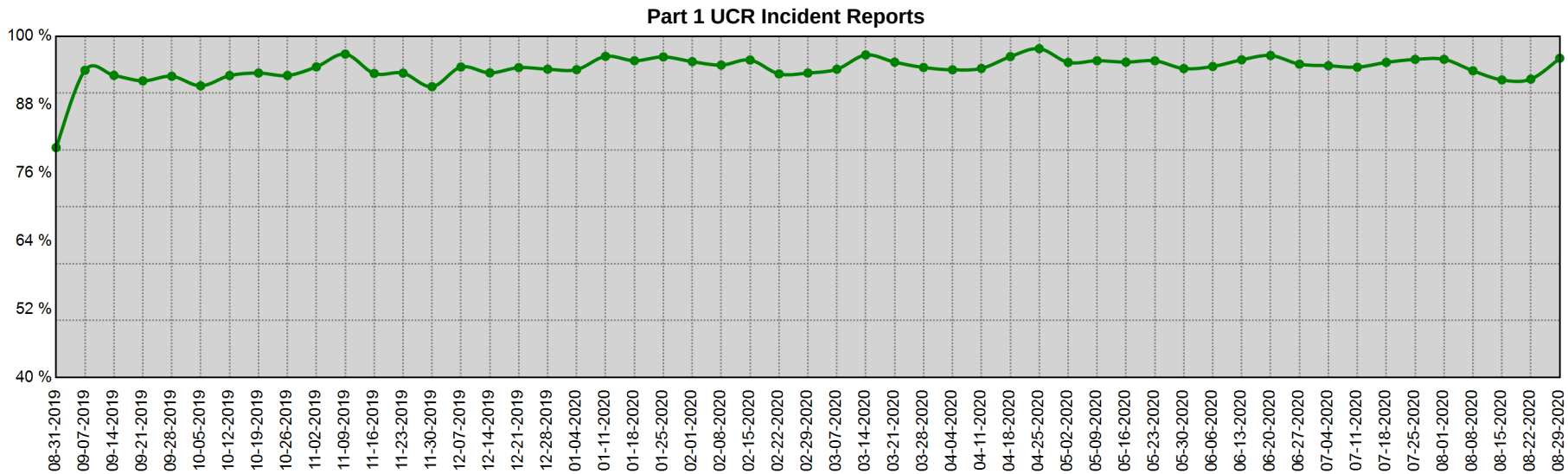

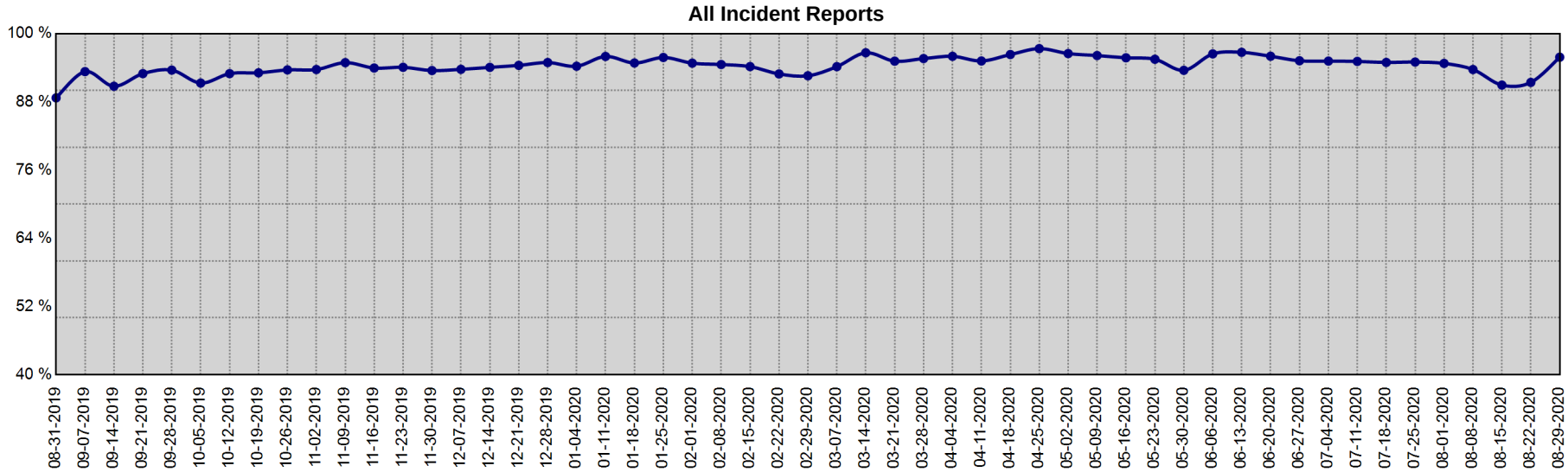

Date Range	Part I UCR Incident Reports			All Incident Reports		
	Min	Max	Mean	Min	Max	Mean
8-31-2019 to 8-29-2020	80.4 %	97.8 %	94.3 %	88.7 %	97.4 %	94.4 %

Information summarized for CompStat week ending 9/5/2020

Sourced from MNPD ARMS on 9/8/2020 6:29:35 AM. The figures above were sourced from incident reports using Uniform Crime Reporting definitions and reporting guidelines, based on the date when the crime was reported. This report is intended to be a management and planning tool and does not reflect the official UCR counts for the department.

Map Section

CompStat Weekly Analysis is provided by the Metropolitan Nashville Police Department Crime Analysis Section. This report is intended to be a management and planning tool and does not reflect the official UCR counts for the department.

"Believe you can and you're halfway there."
- Theodore Roosevelt

Begin Date: 08/30/2020
End Date: 09/05/2020
Week: 36

YTD Gunshot Victims - Countywide

Gunshot Homicides / Injuries

Zone	Prior YTD	YTD	Change	Percent Change
111	6	2	-4	-66.7%
113	2	0	-2	-100.0%
115	0	1	1	-
117	0	0	0	-
121	0	0	0	-
123	2	2	0	0.0%
125	0	2	2	-
211	9	18	9	100.0%
213	0	1	1	-
215	1	3	2	200.0%
217	0	0	0	-
221	5	14	9	180.0%
223	12	8	-4	-33.3%
225	5	8	3	60.0%
227	3	2	-1	-33.3%
311	5	7	2	40.0%
313	2	0	-2	-100.0%
315	2	5	3	150.0%
317	3	7	4	133.3%
321	5	7	2	40.0%
323	3	9	6	200.0%
325	3	5	2	66.7%
331	6	1	-5	-83.3%
333	3	5	2	66.7%
335	6	8	2	33.3%
411	0	0	0	-
413	2	0	-2	-100.0%
415	1	0	-1	-100.0%
421	0	0	0	-
423	1	0	-1	-100.0%
425	1	1	0	0.0%
511	32	20	-12	-37.5%
513	4	9	5	125.0%

Zone	Prior YTD	YTD	Change	Percent Change
515	0	5	5	-
517	1	0	-1	-100.0%
521	3	5	2	66.7%
523	5	12	7	140.0%
525	2	0	-2	-100.0%
531	4	6	2	50.0%
533	3	2	-1	-33.3%
535	2	3	1	50.0%
611	20	16	-4	-20.0%
613	34	11	-23	-67.6%
615	15	17	2	13.3%
617	6	3	-3	-50.0%
621	6	11	5	83.3%
623	10	7	-3	-30.0%
625	2	3	1	50.0%
627	0	5	5	-
711	2	4	2	100.0%
713	2	1	-1	-50.0%
715	3	5	2	66.7%
721	5	13	8	160.0%
723	2	2	0	0.0%
725	0	1	1	-
727	1	3	2	200.0%
811	2	4	2	100.0%
813	0	3	3	-
815	2	2	0	0.0%
821	3	4	1	33.3%
823	1	1	0	0.0%
825	0	2	2	-
831	5	3	-2	-40.0%
833	0	0	0	-
835	1	4	3	300.0%
Total	**266**	**303**	**37**	**13.9%**

YTD, 75.2% of all gunshot homicides and injuries have occurred in 23 MNPD zones, an area that covers 34.4% of the total area of Davidson County.

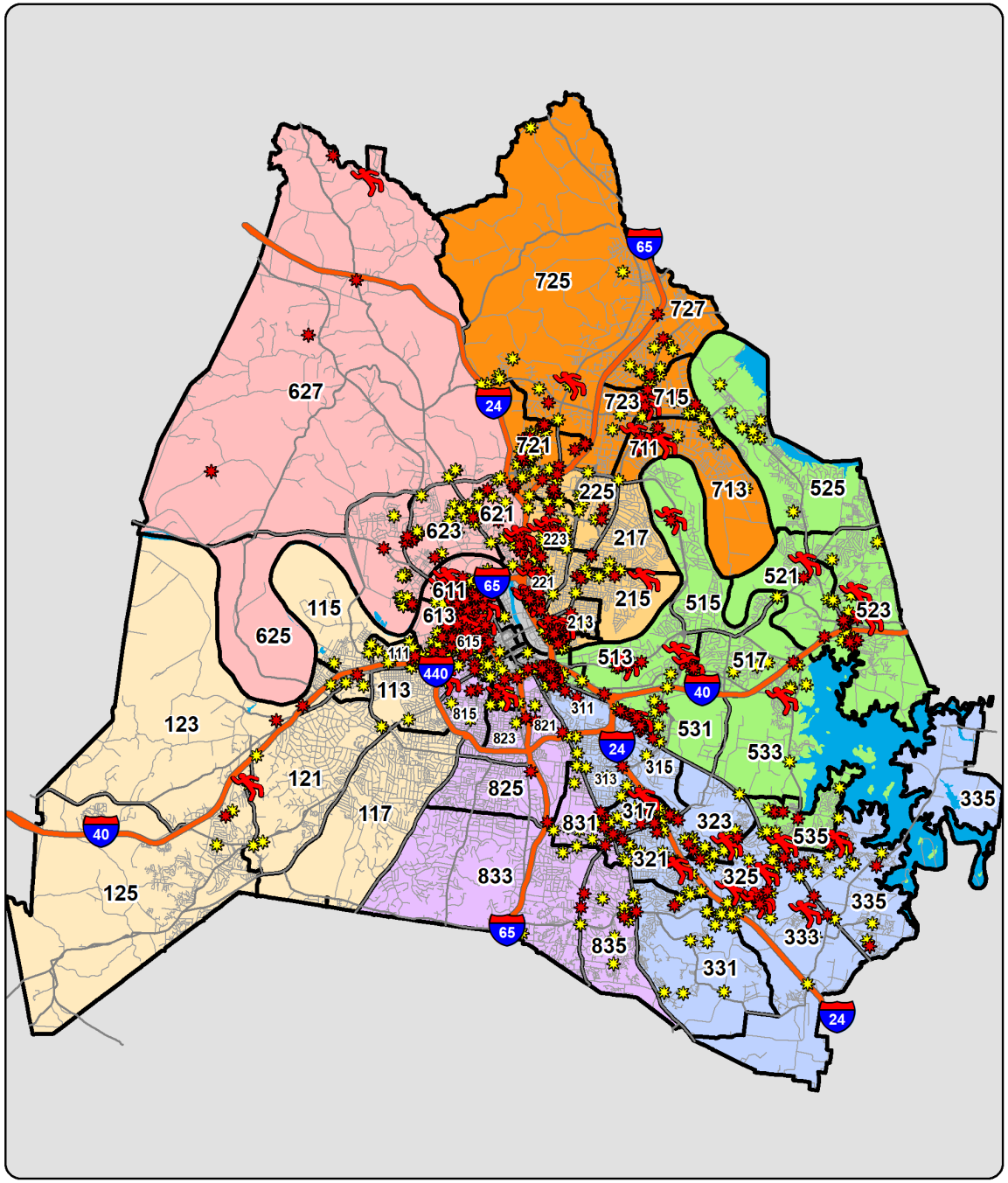

YTD Shootings Gunshot Homicide Gunshot Injury Property Damage Involving Firearm

Sourced from MNPD ARMS on 9/8/2020 6:29:36 AM. The information in this report is sourced from incident reports using UCR definitions and reporting guidelines, based on the date when the crime was reported, and aggregated by incident location. 'Gunshot Homicide / Injury' counts include only violent incidents (homicide, rape, robbery, and aggravated assault) in which one or more victims received a fatal or non-fatal gunshot wound. Suicides, suicide attempts, and accidental shootings are excluded. 'Property Damage' counts include all incidents that (1) include a 'Damage to Property' (NIBRS 290) offense, and (2) list a firearm in the Weapons/Tool' section of the incident report. Unfounded incidents are excluded from these counts. MNPD splits the geography of Davidson County into 1,500+ Reporting Areas (RPA's), ranging in size from 0.003 square miles to 14.9 square miles. The average RPA size is 0.34 square miles.

Gunshot Victims - Countywide (Homicides and Injuries)

Based on date when each incident was reported.

METROPOLITAN POLICE DEPARTMENT
of Nashville and Davidson County

Gunshot Victims (Homicides and Injuries), Annual Totals - Green Line Represents the Previous 16 Year Average

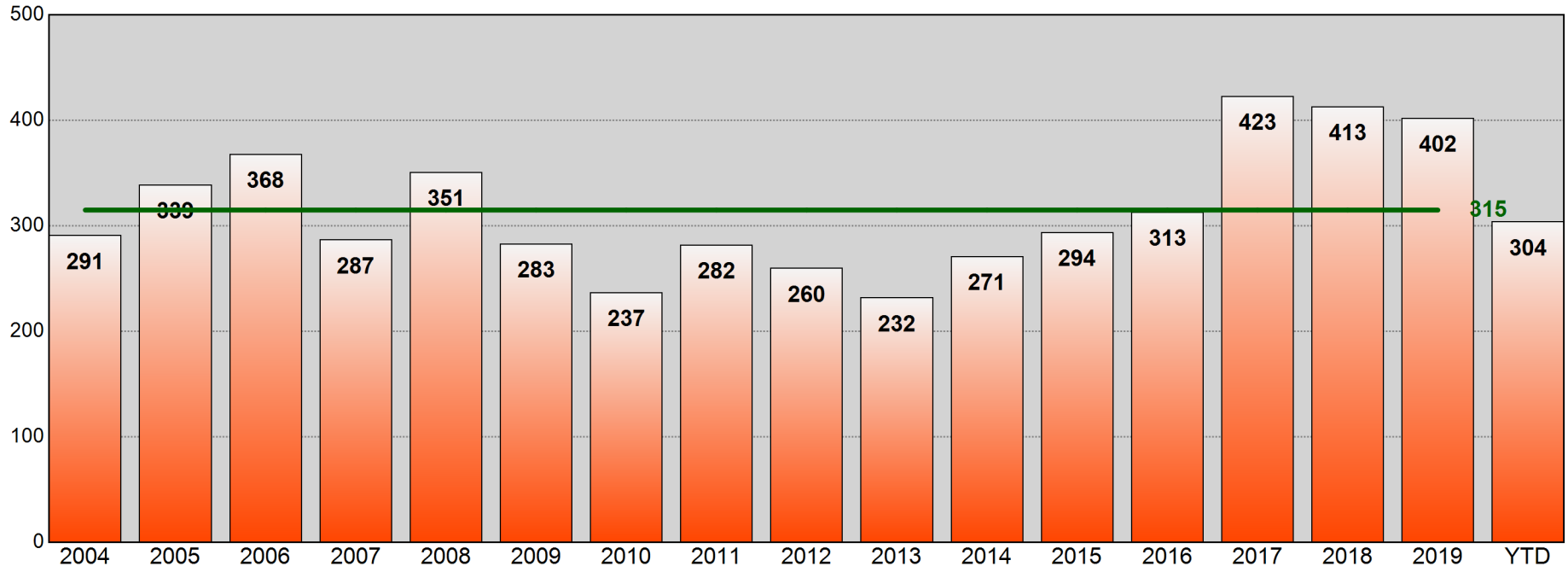

Age of Gunshot Victim
Annual Totals, Past 5 Years

Age	2015	Percent of Total	2016	Percent of Total	2017	Percent of Total	2018	Percent of Total	2019	Percent of Total
0-12	2	0.7%	3	1.0%	5	1.2%	5	1.2%	5	1.2%
13-17	32	10.9%	27	8.6%	49	11.6%	43	10.4%	19	4.7%
18-24	116	39.5%	96	30.7%	137	32.4%	135	32.7%	137	34.1%
25-34	82	27.9%	89	28.4%	128	30.3%	129	31.2%	127	31.6%
35-44	32	10.9%	52	16.6%	52	12.3%	46	11.1%	66	16.4%
45-54	14	4.8%	24	7.7%	29	6.9%	37	9.0%	36	9.0%
55-64	13	4.4%	12	3.8%	14	3.3%	13	3.1%	7	1.7%
65+	2	0.7%	6	1.9%	5	1.2%	4	1.0%	4	1.0%
Unk	1	0.3%	4	1.3%	4	0.9%	1	0.2%	1	0.2%

Age of Gunshot Victim
YTD Comparison

Age	Prior YTD	Percent of Total	YTD	Percent of Total	Change	Percent Change
0-12	3	1.1%	3	1.0%	0	0.0%
13-17	12	4.5%	20	6.6%	8	66.7%
18-24	95	35.7%	93	30.6%	-2	-2.1%
25-34	89	33.5%	90	29.6%	1	1.1%
35-44	39	14.7%	51	16.8%	12	30.8%
45-54	21	7.9%	28	9.2%	7	33.3%
55-64	3	1.1%	14	4.6%	11	366.7%
65+	3	1.1%	2	0.7%	-1	-33.3%
Unk	1	0.4%	3	1.0%	2	200.0%

Information summarized for CompStat week ending 09/05/2020.

Sourced from MNPD ARMS on 9/8/2020 6:29:37 AM. The information in this report is sourced from incident reports using UCR definitions and reporting guidelines, based on report date, aggregated by incident location. Only includes violent incidents (homicide, rape, robbery, and aggravated assault) in which one or more victims received a fatal or non-fatal gunshot wound. Suicides, suicide attempts, and accidental shootings are excluded.

Gunshot Victims (Homicides, Injuries, and Property Damage)

METROPOLITAN POLICE DEPARTMENT
of Nashville and Davidson County

Aggregated by precinct (incident location). Based on date when each incident was reported.

		Rolling Two Week				Rolling Eight Week				YTD				Rolling Twenty-Four Month			
		Prior Week	Last Week	Change	% Change	Prior 4 Weeks	Last 4 Weeks	Change	% Change	Prior YTD	YTD	Change	% Change	Prior 52 Weeks	Last 52 Weeks	Change	% Change
West	Gunshot Homicide	0	0	0	-	0	0	0	-	0	1	1	-	4	3	-1	-25.0%
	Gunshot Injury	0	1	1	-	0	1	1	-	10	6	-4	-40.0%	12	8	-4	-33.3%
	Property Damage	1	2	1	100.0%	6	4	-2	-33.3%	14	33	19	135.7%	21	37	16	76.2%
East	Gunshot Homicide	0	1	1	-	0	4	4	-	4	10	6	150.0%	6	14	8	133.3%
	Gunshot Injury	1	2	1	100.0%	9	6	-3	-33.3%	31	44	13	41.9%	42	57	15	35.7%
	Property Damage	2	5	3	150.0%	9	16	7	77.8%	61	73	12	19.7%	81	88	7	8.6%
South	Gunshot Homicide	0	1	1	-	1	1	0	0.0%	6	10	4	66.7%	13	12	-1	-7.7%
	Gunshot Injury	2	1	-1	-50.0%	10	6	-4	-40.0%	32	45	13	40.6%	48	67	19	39.6%
	Property Damage	4	6	2	50.0%	18	23	5	27.8%	96	138	42	43.8%	168	176	8	4.8%
Central	Gunshot Homicide	0	0	0	-	0	0	0	-	1	0	-1	-100.0%	1	0	-1	-100.0%
	Gunshot Injury	0	0	0	-	0	0	0	-	4	1	-3	-75.0%	7	5	-2	-28.6%
	Property Damage	0	0	0	-	1	0	-1	-100.0%	3	7	4	133.3%	6	9	3	50.0%
Hermitage	Gunshot Homicide	0	0	0	-	3	2	-1	-33.3%	6	11	5	83.3%	12	13	1	8.3%
	Gunshot Injury	1	0	-1	-100.0%	12	3	-9	-75.0%	50	51	1	2.0%	66	68	2	3.0%
	Property Damage	1	1	0	0.0%	9	5	-4	-44.4%	46	90	44	95.7%	67	105	38	56.7%
North	Gunshot Homicide	0	0	0	-	0	1	1	-	13	13	0	0.0%	17	24	7	41.2%
	Gunshot Injury	0	2	2	-	5	6	1	20.0%	80	60	-20	-25.0%	105	91	-14	-13.3%
	Property Damage	0	2	2	-	20	9	-11	-55.0%	120	140	20	16.7%	171	197	26	15.2%
Madison	Gunshot Homicide	0	0	0	-	1	0	-1	-100.0%	2	4	2	100.0%	4	6	2	50.0%
	Gunshot Injury	1	0	-1	-100.0%	1	2	1	100.0%	13	25	12	92.3%	24	34	10	41.7%
	Property Damage	2	0	-2	-100.0%	7	7	0	0.0%	64	77	13	20.3%	95	93	-2	-2.1%
Midtown Hills	Gunshot Homicide	0	1	1	-	0	1	1	-	2	2	0	0.0%	2	4	2	100.0%
	Gunshot Injury	1	2	1	100.0%	4	3	-1	-25.0%	12	21	9	75.0%	22	31	9	40.9%
	Property Damage	0	0	0	-	10	6	-4	-40.0%	24	53	29	120.8%	42	72	30	71.4%
County	Gunshot Homicide	0	3	3	-	5	9	4	80.0%	34	51	17	50.0%	59	76	17	28.8%
	Gunshot Injury	6	8	2	33.3%	41	27	-14	-34.1%	232	253	21	9.1%	326	361	35	10.7%
	Property Damage	10	16	6	60.0%	80	70	-10	-12.5%	428	611	183	42.8%	651	777	126	19.4%

Information summarized for CompStat week ending 09/05/2020.

Sourced from MNPD ARMS on 9/8/2020 6:29:37 AM. The information in this report is sourced from incident reports using UCR definitions and reporting guidelines, based on report date, aggregated by incident location. Only includes violent incidents (homicide, rape, robbery, and aggravated assault) in which one or more victims received a fatal or non-fatal gunshot wound. Suicides, suicide attempts, and accidental shootings are excluded.

YTD Gunshot Victims - West Precinct

Gunshot Homicides / Injuries				
Zone	Prior YTD	YTD	Change	Percent Change
111	6	2	-4	-66.7%
113	2	0	-2	-100.0%
115	0	1	1	-
117	0	0	0	-
121	0	0	0	-
123	2	2	0	0.0%
125	0	2	2	-
Total	**10**	**7**	**-3**	**-30.0%**

Property Damage with Firearm				
Zone	Prior YTD	YTD	Change	Percent Change
111	7	17	10	142.9%
113	1	1	0	0.0%
115	0	4	4	-
117	0	0	0	-
121	1	5	4	400.0%
123	4	3	-1	-25.0%
125	1	3	2	200.0%
Total	**14**	**33**	**19**	**135.7%**

Age of Victim - Gunshot Homicides / Injuries						
Age	Prior YTD	Percent of Total	YTD	Percent of Total	Change	Percent Change
0-12	0	0.0%	0	0.0%	0	-
13-17	4	40.0%	0	0.0%	-4	-100.0%
18-24	2	20.0%	2	28.6%	0	0.0%
25-34	3	30.0%	4	57.1%	1	33.3%
35-44	1	10.0%	0	0.0%	-1	-100.0%
45-54	0	0.0%	0	0.0%	0	-
55-64	0	0.0%	1	14.3%	1	-
65+	0	0.0%	0	0.0%	0	-

Annual Totals - Gunshot Homicides / Injuries

Green Line Represents the Previous 16 Year Average

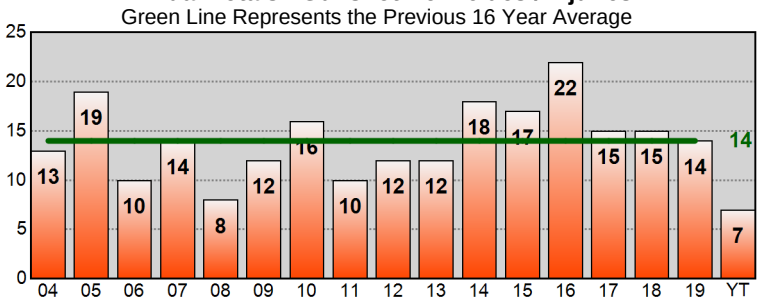

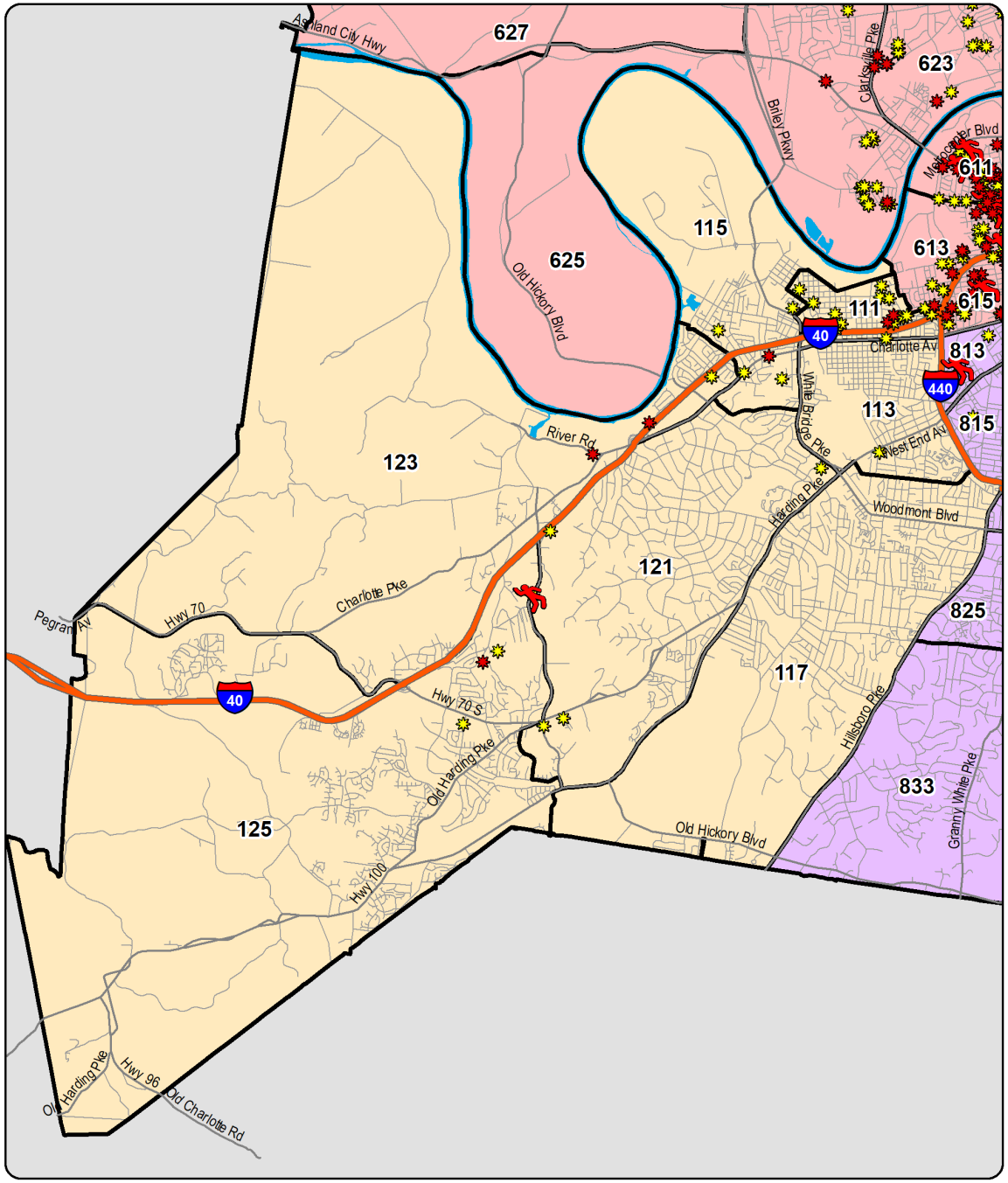

YTD Shootings Gunshot Homicide Gunshot Injury Property Damage Involving Firearm

Sourced from MNPD ARMS on 9/8/2020 6:29:37 AM. The information in this report is sourced from incident reports using UCR definitions and reporting guidelines, based on the date when the crime was reported, and aggregated by incident location. 'Gunshot Homicide / Injury' counts include only violent incidents (homicide, rape, robbery, and aggravated assault) in which one or more victims received a fatal or non-fatal gunshot wound. Suicides, suicide attempts, and accidental shootings are excluded. 'Property Damage' counts include all incidents that (1) include a 'Damage to Property' (NIBRS 290) offense, and (2) list a firearm in the Weapons/Tool' section of the incident report. Unfounded incidents are excluded from these counts.

YTD Gunshot Victims - East Precinct

Gunshot Homicides / Injuries				
Zone	Prior YTD	YTD	Change	Percent Change
211	9	18	9	100.0%
213	0	1	1	-
215	1	3	2	200.0%
217	0	0	0	-
221	5	14	9	180.0%
223	12	8	-4	-33.3%
225	5	8	3	60.0%
227	3	2	-1	-33.3%
Total	**35**	**54**	**19**	**54.3%**

Property Damage with Firearm				
Zone	Prior YTD	YTD	Change	Percent Change
211	12	17	5	41.7%
213	1	1	0	0.0%
215	6	6	0	0.0%
217	3	4	1	33.3%
221	10	9	-1	-10.0%
223	12	21	9	75.0%
225	10	13	3	30.0%
227	7	2	-5	-71.4%
Total	**61**	**73**	**12**	**19.7%**

Age of Victim - Gunshot Homicides / Injuries						
Age	Prior YTD	Percent of Total	YTD	Percent of Total	Change	Percent Change
0-12	1	2.9%	1	1.9%	0	0.0%
13-17	1	2.9%	4	7.4%	3	300.0%
18-24	10	28.6%	17	31.5%	7	70.0%
25-34	14	40.0%	21	38.9%	7	50.0%
35-44	5	14.3%	5	9.3%	0	0.0%
45-54	4	11.4%	5	9.3%	1	25.0%
55-64	0	0.0%	1	1.9%	1	-
65+	0	0.0%	0	0.0%	0	-

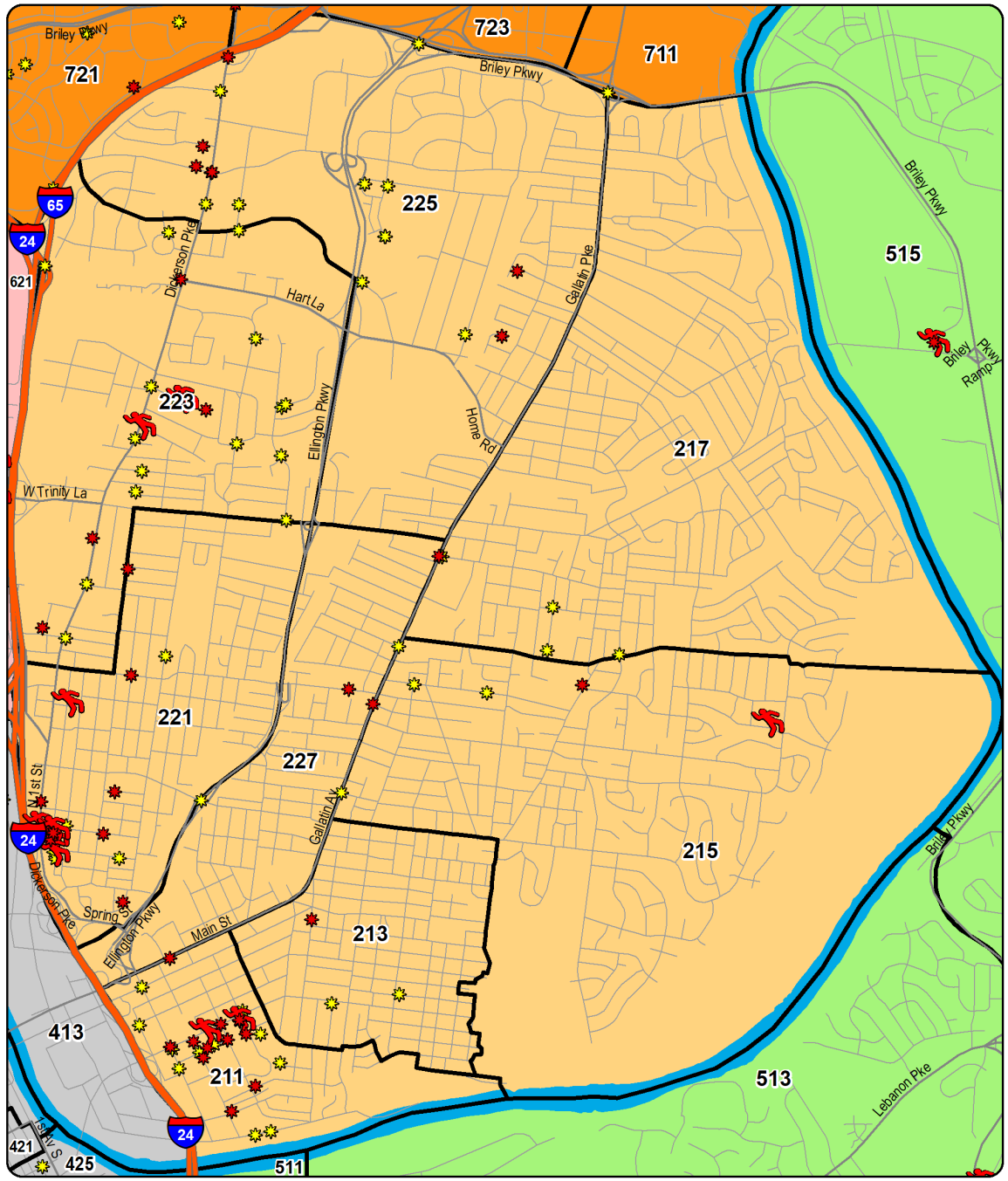

YTD Shootings Gunshot Homicide Gunshot Injury Property Damage Involving Firearm

Annual Totals - Gunshot Homicides / Injuries

Green Line Represents the Previous 16 Year Average

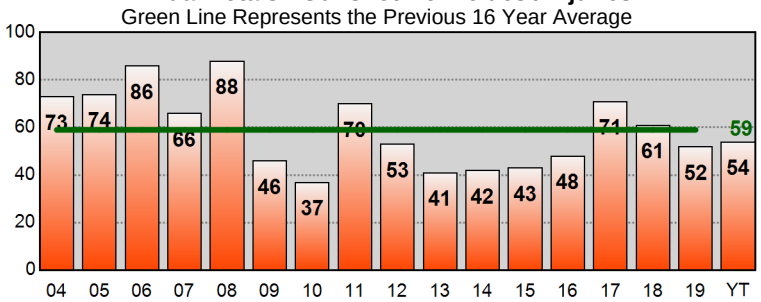

Sourced from MNPD ARMS on 9/8/2020 6:29:41 AM. The information in this report is sourced from incident reports using UCR definitions and reporting guidelines, based on the date when the crime was reported, and aggregated by incident location. 'Gunshot Homicide / Injury' counts include only violent incidents (homicide, rape, robbery, and aggravated assault) in which one or more victims received a fatal or non-fatal gunshot wound. Suicides, suicide attempts, and accidental shootings are excluded. 'Property Damage' counts include all incidents that (1) include a 'Damage to Property' (NIBRS 290) offense, and (2) list a firearm in the Weapons/Tool' section of the incident report. Unfounded incidents are excluded from these counts.

YTD Gunshot Victims - South Precinct

Gunshot Homicides / Injuries				
Zone	Prior YTD	YTD	Change	Percent Change
311	5	7	2	40.0%
313	2	0	-2	-100.0%
315	2	5	3	150.0%
317	3	7	4	133.3%
321	5	7	2	40.0%
323	3	9	6	200.0%
325	3	5	2	66.7%
331	6	1	-5	-83.3%
333	3	5	2	66.7%
335	6	8	2	33.3%
Total	**38**	**54**	**16**	**42.1%**

Property Damage with Firearm				
Zone	Prior YTD	YTD	Change	Percent Change
311	4	2	-2	-50.0%
313	3	6	3	100.0%
315	4	6	2	50.0%
317	15	14	-1	-6.7%
321	10	21	11	110.0%
323	12	20	8	66.7%
325	17	22	5	29.4%
331	11	13	2	18.2%
333	11	12	1	9.1%
335	9	22	13	144.4%
Total	**96**	**138**	**42**	**43.8%**

Age of Victim - Gunshot Homicides / Injuries						
Age	Prior YTD	Percent of Total	YTD	Percent of Total	Change	Percent Change
0-12	0	0.0%	0	0.0%	0	-
13-17	1	2.6%	6	10.9%	5	500.0%
18-24	14	36.8%	23	41.8%	9	64.3%
25-34	12	31.6%	12	21.8%	0	0.0%
35-44	4	10.5%	7	12.7%	3	75.0%
45-54	4	10.5%	6	10.9%	2	50.0%
55-64	0	0.0%	1	1.8%	1	-
65+	2	5.3%	0	0.0%	-2	-100.0%
Unk	1	2.6%	0	0.0%	-1	-100.0%

Annual Totals - Gunshot Homicides / Injuries
Green Line Represents the Previous 16 Year Average

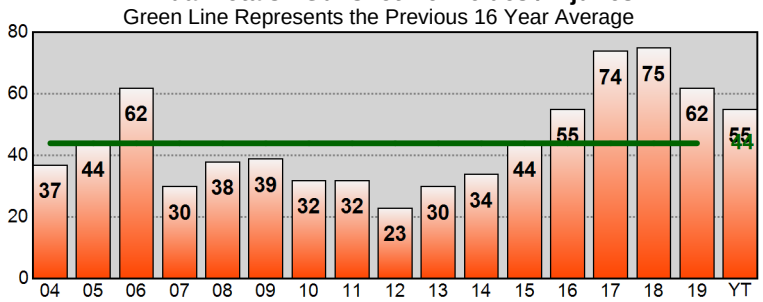

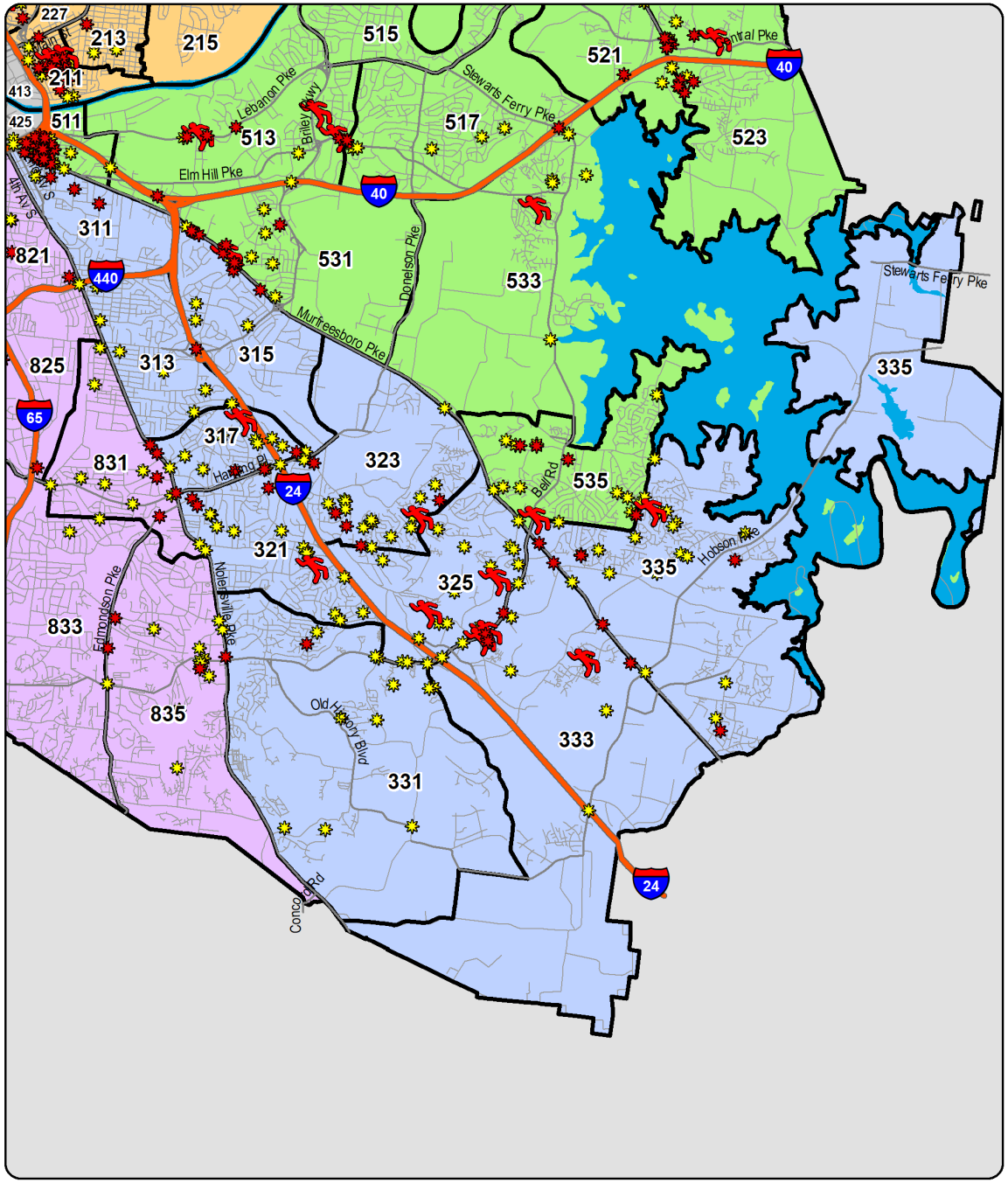

YTD Shootings Gunshot Homicide Gunshot Injury Property Damage Involving Firearm

Sourced from MNPD ARMS on 9/8/2020 6:29:41 AM. The information in this report is sourced from incident reports using UCR definitions and reporting guidelines, based on the date when the crime was reported, and aggregated by incident location. 'Gunshot Homicide / Injury' counts include only violent incidents (homicide, rape, robbery, and aggravated assault) in which one or more victims received a fatal or non-fatal gunshot wound. Suicides, suicide attempts, and accidental shootings are excluded. 'Property Damage' counts include all incidents that (1) include a 'Damage to Property' (NIBRS 290) offense, and (2) list a firearm in the Weapons/Tool' section of the incident report. Unfounded incidents are excluded from these counts.

YTD Gunshot Victims - Central Precinct

Gunshot Homicides / Injuries				
Zone	Prior YTD	YTD	Change	Percent Change
411	0	0	0	-
413	2	0	-2	-100.0%
415	1	0	-1	-100.0%
421	0	0	0	-
423	1	0	-1	-100.0%
425	1	1	0	0.0%
Total	**5**	**1**	**-4**	**-80.0%**

Property Damage with Firearm				
Zone	Prior YTD	YTD	Change	Percent Change
411	0	1	1	-
413	2	2	0	0.0%
415	0	0	0	-
421	0	0	0	-
423	1	1	0	0.0%
425	0	3	3	-
Total	**3**	**7**	**4**	**133.3%**

Age of Victim - Gunshot Homicides / Injuries						
Age	Prior YTD	Percent of Total	YTD	Percent of Total	Change	Percent Change
0-12	0	0.0%	0	0.0%	0	-
13-17	0	0.0%	0	0.0%	0	-
18-24	0	0.0%	0	0.0%	0	-
25-34	2	40.0%	0	0.0%	-2	-100.0%
35-44	3	60.0%	1	100.0%	-2	-66.7%
45-54	0	0.0%	0	0.0%	0	-
55-64	0	0.0%	0	0.0%	0	-
65+	0	0.0%	0	0.0%	0	-

Annual Totals - Gunshot Homicides / Injuries

Green Line Represents the Previous 16 Year Average

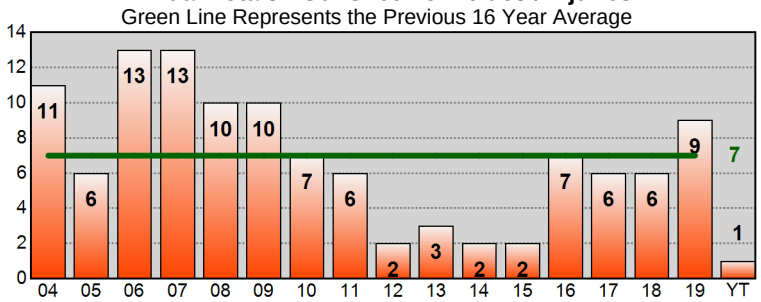

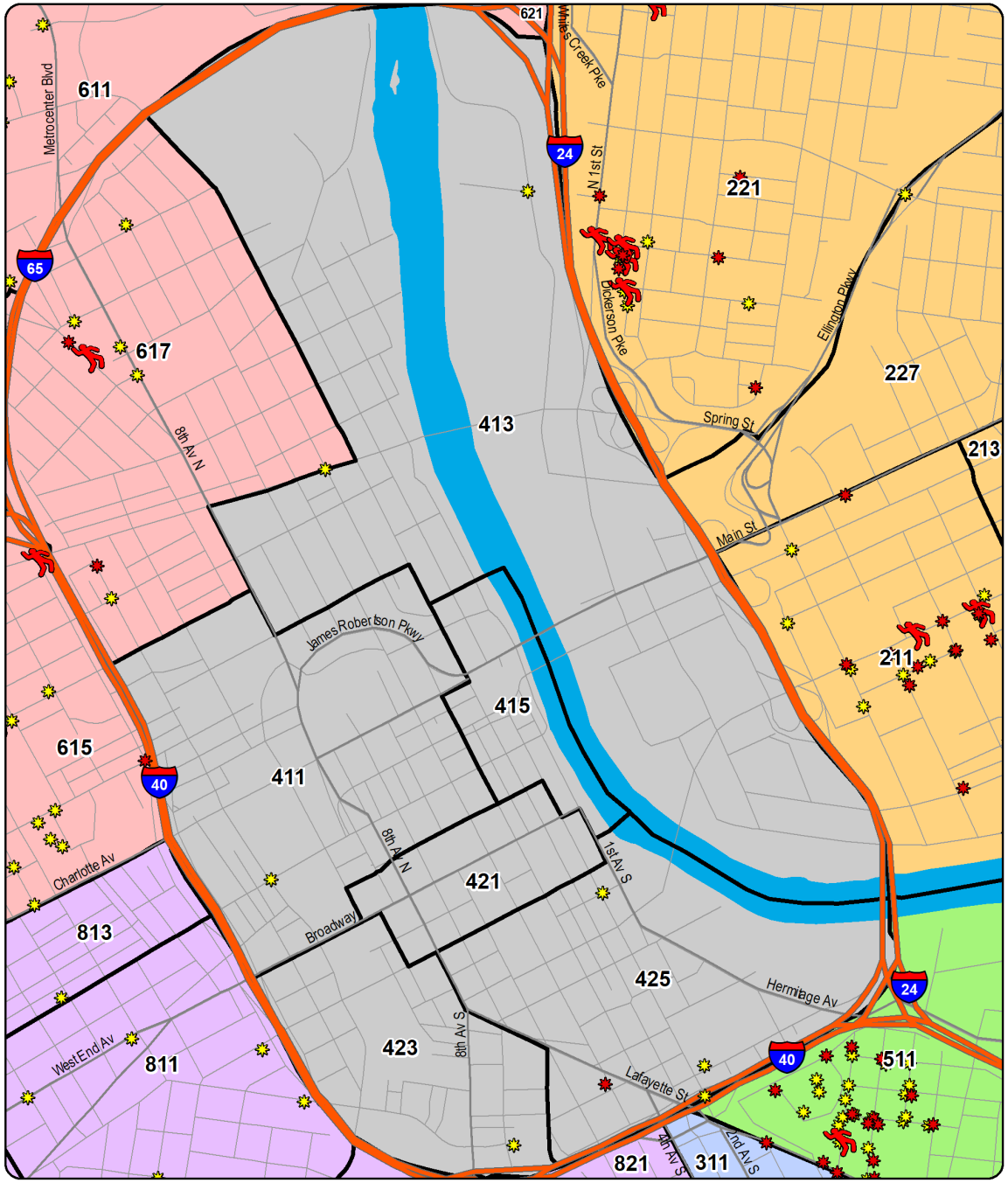

YTD Shootings Gunshot Homicide Gunshot Injury Property Damage Involving Firearm

Sourced from MNPD ARMS on 9/8/2020 6:29:42 AM. The information in this report is sourced from incident reports using UCR definitions and reporting guidelines, based on the date when the crime was reported, and aggregated by incident location. 'Gunshot Homicide / Injury' counts include only violent incidents (homicide, rape, robbery, and aggravated assault) in which one or more victims received a fatal or non-fatal gunshot wound. Suicides, suicide attempts, and accidental shootings are excluded. 'Property Damage' counts include all incidents that (1) include a 'Damage to Property' (NIBRS 290) offense, and (2) list a firearm in the Weapons/Tool' section of the incident report. Unfounded incidents are excluded from these counts.

YTD Gunshot Victims - Hermitage Precinct

Gunshot Homicides / Injuries				
Zone	Prior YTD	YTD	Change	Percent Change
511	32	20	-12	-37.5%
513	4	9	5	125.0%
515	0	5	5	-
517	1	0	-1	-100.0%
521	3	5	2	66.7%
523	5	12	7	140.0%
525	2	0	-2	-100.0%
531	4	6	2	50.0%
533	3	2	-1	-33.3%
535	2	3	1	50.0%
Total	**56**	**62**	**6**	**10.7%**

Property Damage with Firearm				
Zone	Prior YTD	YTD	Change	Percent Change
511	9	27	18	200.0%
513	2	6	4	200.0%
515	2	0	-2	-100.0%
517	1	6	5	500.0%
521	3	5	2	66.7%
523	7	13	6	85.7%
525	1	9	8	800.0%
531	5	6	1	20.0%
533	4	5	1	25.0%
535	12	13	1	8.3%
Total	**46**	**90**	**44**	**95.7%**

Age of Victim - Gunshot Homicides / Injuries						
Age	Prior YTD	Percent of Total	YTD	Percent of Total	Change	Percent Change
0-12	1	1.8%	2	3.2%	1	100.0%
13-17	3	5.4%	2	3.2%	-1	-33.3%
18-24	17	30.4%	18	29.0%	1	5.9%
25-34	22	39.3%	20	32.3%	-2	-9.1%
35-44	10	17.9%	13	21.0%	3	30.0%
45-54	3	5.4%	4	6.5%	1	33.3%
55-64	0	0.0%	2	3.2%	2	-
65+	0	0.0%	1	1.6%	1	-

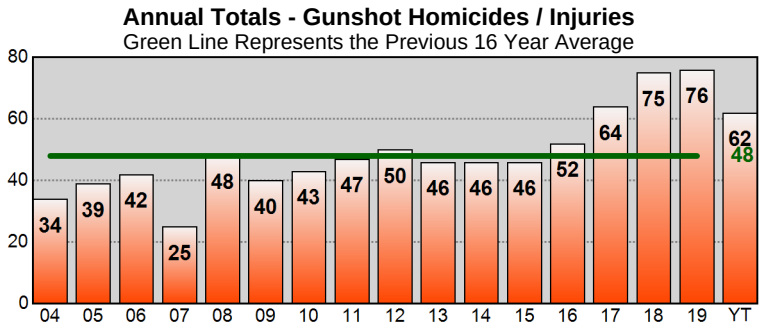

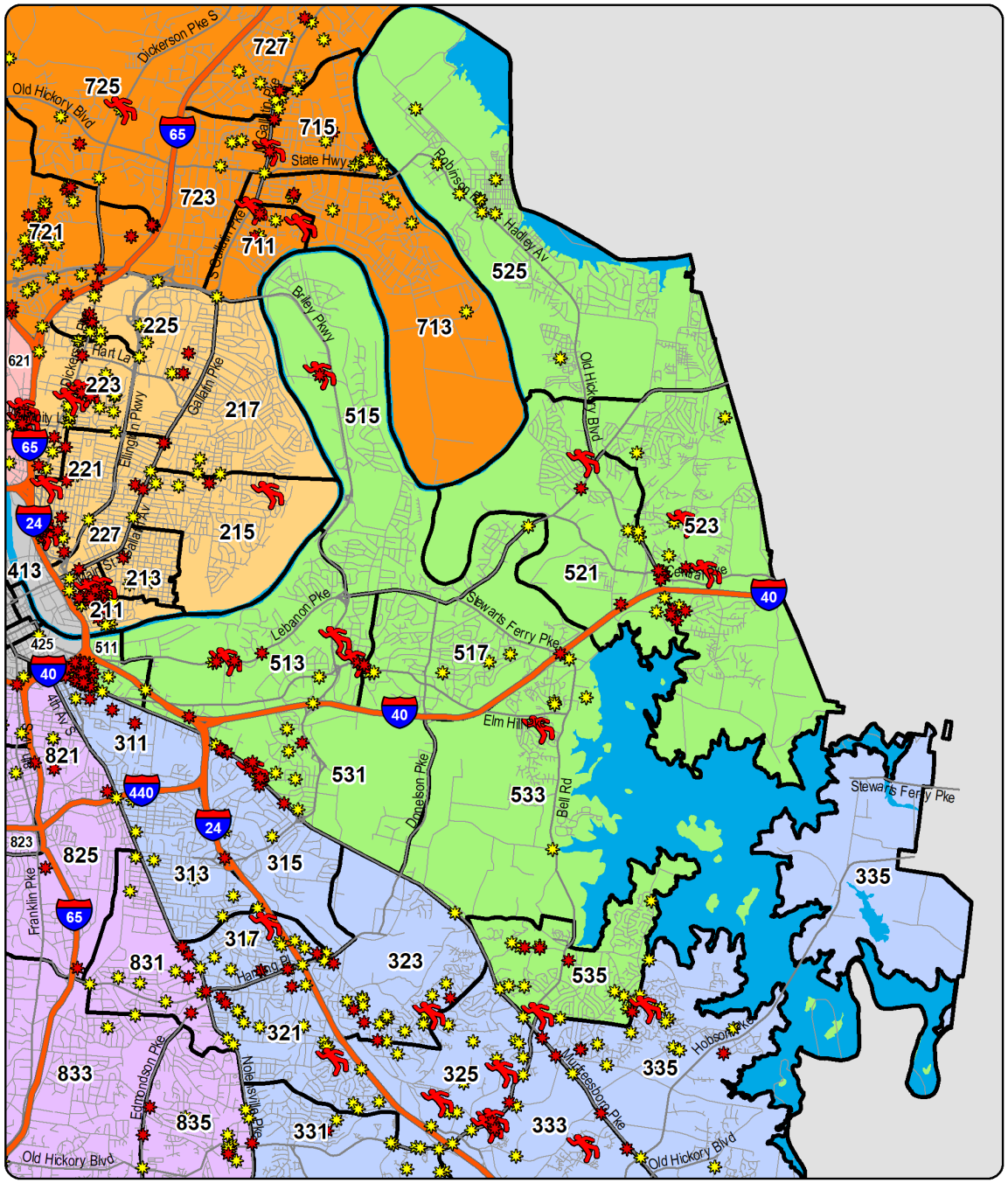

YTD Shootings Gunshot Homicide Gunshot Injury Property Damage Involving Firearm

Sourced from MNPD ARMS on 9/8/2020 6:29:43 AM. The information in this report is sourced from incident reports using UCR definitions and reporting guidelines, based on the date when the crime was reported, and aggregated by incident location. 'Gunshot Homicide / Injury' counts include only violent incidents (homicide, rape, robbery, and aggravated assault) in which one or more victims received a fatal or non-fatal gunshot wound. Suicides, suicide attempts, and accidental shootings are excluded. 'Property Damage' counts include all incidents that (1) include a 'Damage to Property' (NIBRS 290) offense, and (2) list a firearm in the Weapons/Tool' section of the incident report. Unfounded incidents are excluded from these counts.

YTD Gunshot Victims - North Precinct

Gunshot Homicides / Injuries				
Zone	Prior YTD	YTD	Change	Percent Change
611	20	16	-4	-20.0%
613	34	11	-23	-67.6%
615	15	17	2	13.3%
617	6	3	-3	-50.0%
621	6	11	5	83.3%
623	10	7	-3	-30.0%
625	2	3	1	50.0%
627	0	5	5	-
Total	**93**	**73**	**-20**	**-21.5%**

Property Damage with Firearm				
Zone	Prior YTD	YTD	Change	Percent Change
611	38	37	-1	-2.6%
613	20	26	6	30.0%
615	12	16	4	33.3%
617	8	5	-3	-37.5%
621	19	18	-1	-5.3%
623	10	22	12	120.0%
625	10	13	3	30.0%
627	3	3	0	0.0%
Total	**120**	**140**	**20**	**16.7%**

Age of Victim - Gunshot Homicides / Injuries						
Age	Prior YTD	Percent of Total	YTD	Percent of Total	Change	Percent Change
0-12	1	1.1%	0	0.0%	-1	-100.0%
13-17	2	2.2%	4	5.5%	2	100.0%
18-24	41	44.1%	16	21.9%	-25	-61.0%
25-34	28	30.1%	17	23.3%	-11	-39.3%
35-44	10	10.8%	17	23.3%	7	70.0%
45-54	7	7.5%	11	15.1%	4	57.1%
55-64	3	3.2%	6	8.2%	3	100.0%
65+	1	1.1%	0	0.0%	-1	-100.0%
Unk	0	0.0%	2	2.7%	2	-

Annual Totals - Gunshot Homicides / Injuries

Green Line Represents the Previous 16 Year Average

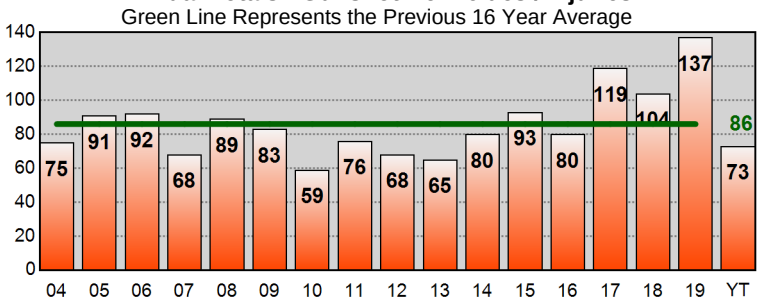

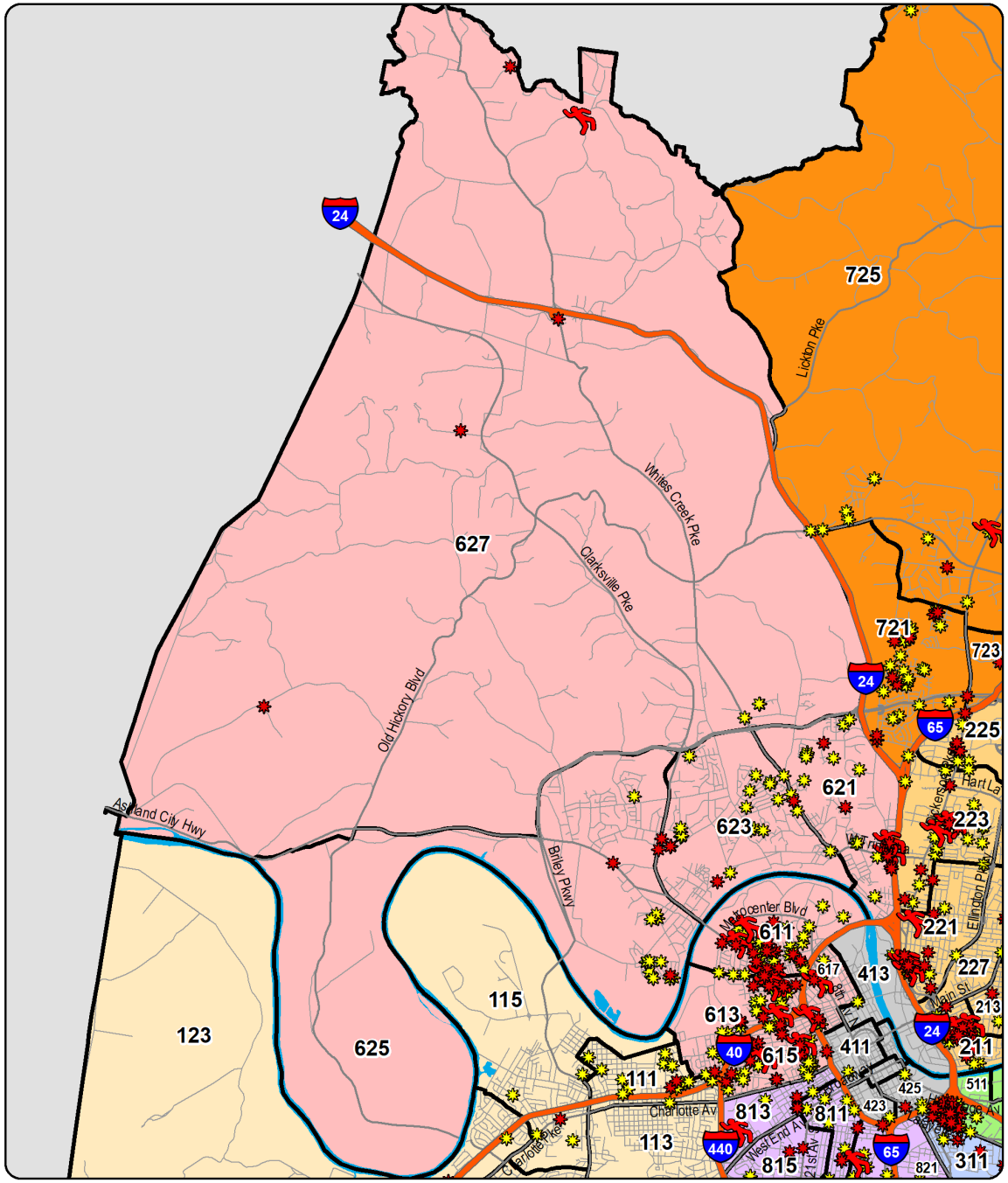

YTD Shootings Gunshot Homicide Gunshot Injury Property Damage Involving Firearm

Sourced from MNPD ARMS on 9/8/2020 6:29:43 AM. The information in this report is sourced from incident reports using UCR definitions and reporting guidelines, based on the date when the crime was reported, and aggregated by incident location. 'Gunshot Homicide / Injury' counts include only violent incidents (homicide, rape, robbery, and aggravated assault) in which one or more victims received a fatal or non-fatal gunshot wound. Suicides, suicide attempts, and accidental shootings are excluded. 'Property Damage' counts include all incidents that (1) include a 'Damage to Property' (NIBRS 290) offense, and (2) list a firearm in the Weapons/Tool' section of the incident report. Unfounded incidents are excluded from these counts.

YTD Gunshot Victims - Madison Precinct

Gunshot Homicides / Injuries

Zone	Prior YTD	YTD	Change	Percent Change
711	2	4	2	100.0%
713	2	1	-1	-50.0%
715	3	5	2	66.7%
721	5	13	8	160.0%
723	2	2	0	0.0%
725	0	1	1	-
727	1	3	2	200.0%
Total	**15**	**29**	**14**	**93.3%**

Property Damage with Firearm

Zone	Prior YTD	YTD	Change	Percent Change
711	3	3	0	0.0%
713	4	7	3	75.0%
715	7	17	10	142.9%
721	26	24	-2	-7.7%
723	3	4	1	33.3%
725	11	13	2	18.2%
727	9	9	0	0.0%
Total	**63**	**77**	**14**	**22.2%**

Age of Victim - Gunshot Homicides / Injuries

Age	Prior YTD	Percent of Total	YTD	Percent of Total	Change	Percent Change
0-12	0	0.0%	0	0.0%	0	-
13-17	1	6.7%	3	10.3%	2	200.0%
18-24	8	53.3%	8	27.6%	0	0.0%
25-34	2	13.3%	9	31.0%	7	350.0%
35-44	3	20.0%	3	10.3%	0	0.0%
45-54	1	6.7%	2	6.9%	1	100.0%
55-64	0	0.0%	2	6.9%	2	-
65+	0	0.0%	1	3.4%	1	-
Unk	0	0.0%	1	3.4%	1	-

Annual Totals - Gunshot Homicides / Injuries

Green Line Represents the Previous 16 Year Average

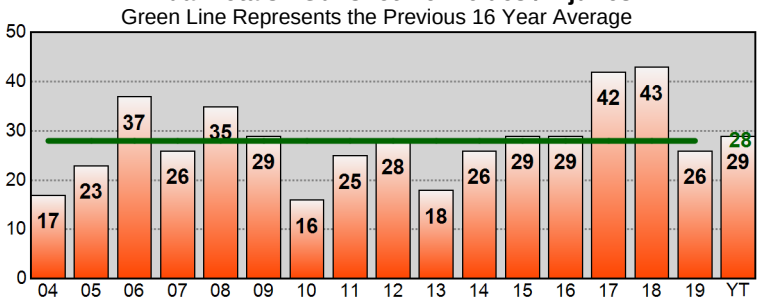

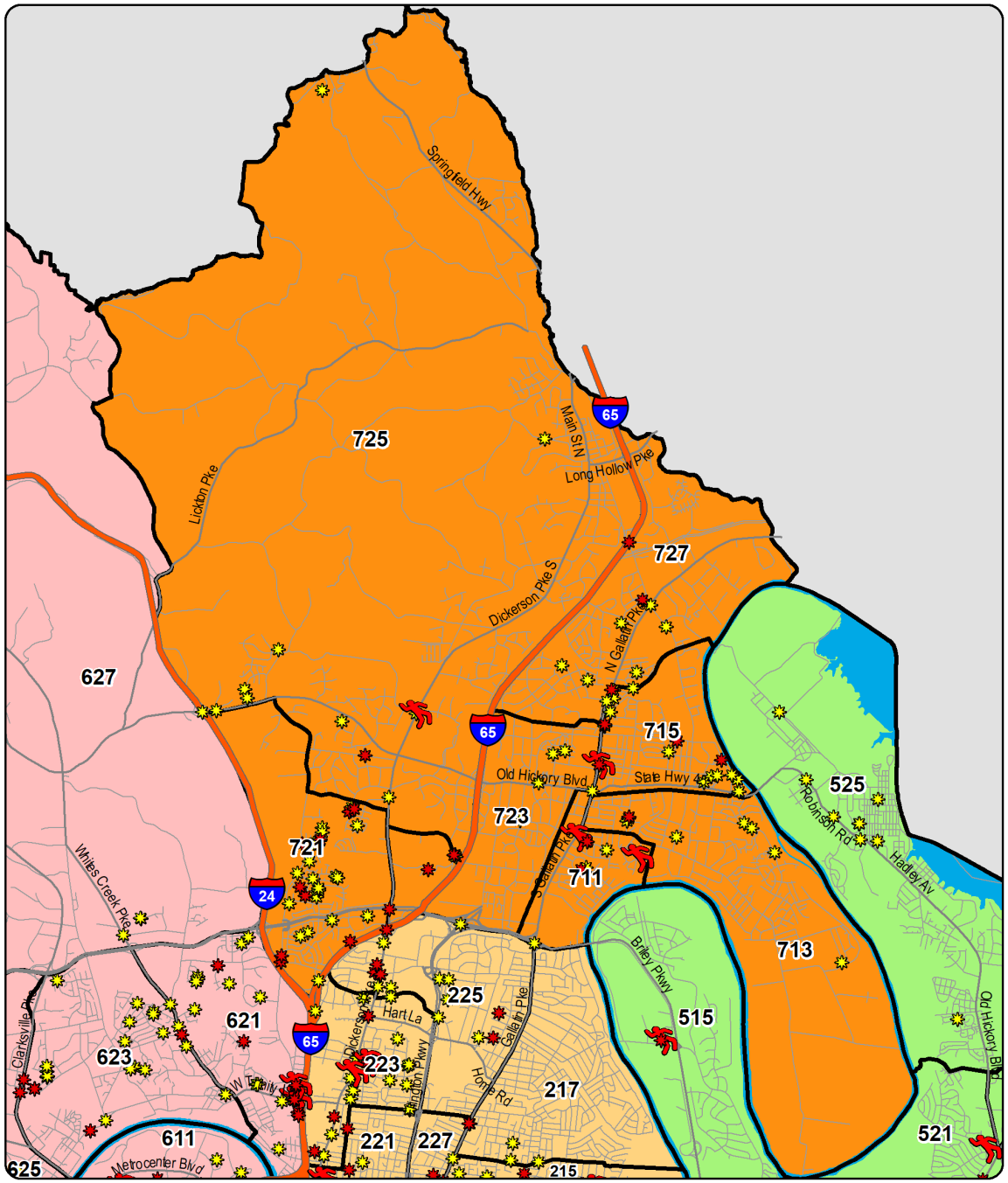

YTD Shootings Gunshot Homicide Gunshot Injury Property Damage Involving Firearm

Sourced from MNPD ARMS on 9/8/2020 6:29:45 AM. The information in this report is sourced from incident reports using UCR definitions and reporting guidelines, based on the date when the crime was reported, and aggregated by incident location. 'Gunshot Homicide / Injury' counts include only violent incidents (homicide, rape, robbery, and aggravated assault) in which one or more victims received a fatal or non-fatal gunshot wound. Suicides, suicide attempts, and accidental shootings are excluded. 'Property Damage' counts include all incidents that (1) include a 'Damage to Property' (NIBRS 290) offense, and (2) list a firearm in the Weapons/Tool' section of the incident report. Unfounded incidents are excluded from these counts.

YTD Gunshot Victims - Midtown Hills Precinct

Gunshot Homicides / Injuries				
Zone	Prior YTD	YTD	Change	Percent Change
811	2	4	2	100.0%
813	0	3	3	-
815	2	2	0	0.0%
821	3	4	1	33.3%
823	1	1	0	0.0%
825	0	2	2	-
831	5	3	-2	-40.0%
833	0	0	0	-
835	1	4	3	300.0%
Total	**14**	**23**	**9**	**64.3%**

Property Damage with Firearm				
Zone	Prior YTD	YTD	Change	Percent Change
811	5	6	1	20.0%
813	2	3	1	50.0%
815	1	2	1	100.0%
821	2	8	6	300.0%
823	2	3	1	50.0%
825	2	0	-2	-100.0%
831	7	14	7	100.0%
833	0	4	4	-
835	3	11	8	266.7%
Total	**24**	**51**	**27**	**112.5%**

Age of Victim - Gunshot Homicides / Injuries						
Age	Prior YTD	Percent of Total	YTD	Percent of Total	Change	Percent Change
0-12	0	0.0%	0	0.0%	0	-
13-17	0	0.0%	1	4.3%	1	-
18-24	3	21.4%	9	39.1%	6	200.0%
25-34	6	42.9%	7	30.4%	1	16.7%
35-44	3	21.4%	5	21.7%	2	66.7%
45-54	2	14.3%	0	0.0%	-2	-100.0%
55-64	0	0.0%	1	4.3%	1	-
65+	0	0.0%	0	0.0%	0	-

Annual Totals - Gunshot Homicides / Injuries

Green Line Represents the Previous 16 Year Average

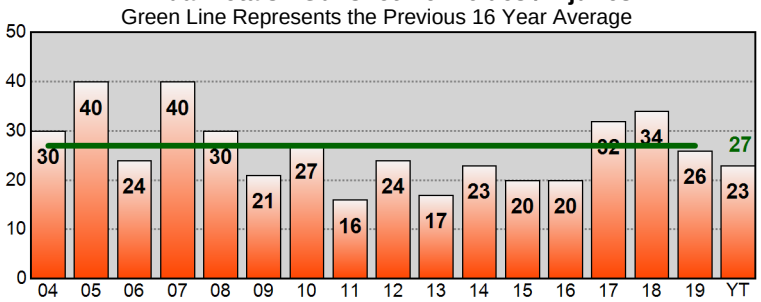

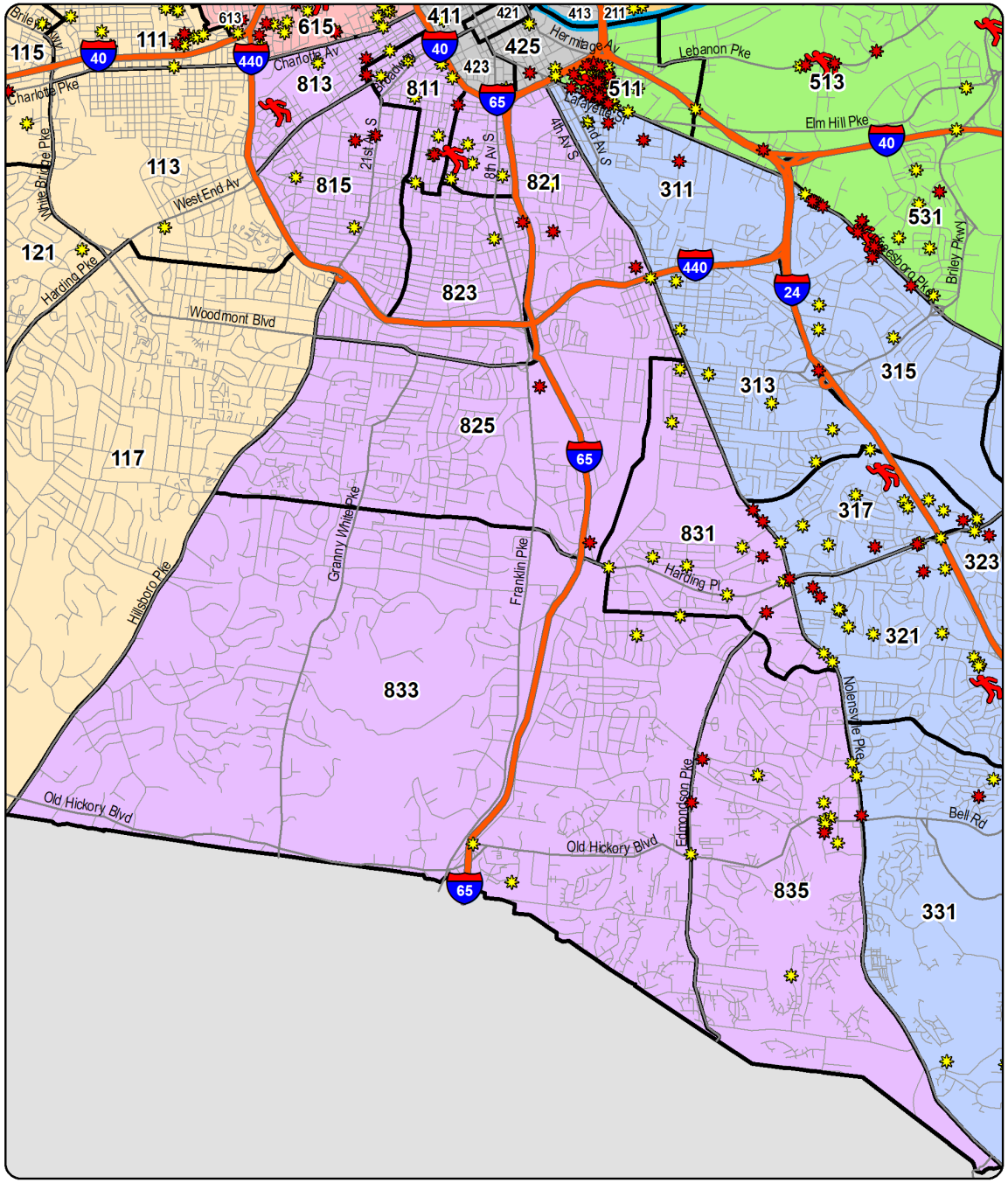

YTD Shootings Gunshot Homicide Gunshot Injury Property Damage Involving Firearm

Sourced from MNPD ARMS on 9/8/2020 6:29:46 AM. The information in this report is sourced from incident reports using UCR definitions and reporting guidelines, based on the date when the crime was reported, and aggregated by incident location. 'Gunshot Homicide / Injury' counts include only violent incidents (homicide, rape, robbery, and aggravated assault) in which one or more victims received a fatal or non-fatal gunshot wound. Suicides, suicide attempts, and accidental shootings are excluded. 'Property Damage' counts include all incidents that (1) include a 'Damage to Property' (NIBRS 290) offense, and (2) list a firearm in the Weapons/Tool' section of the incident report. Unfounded incidents are excluded from these counts.

West Precinct - Burglary and Theft from Vehicle Counts for the Past Two Weeks

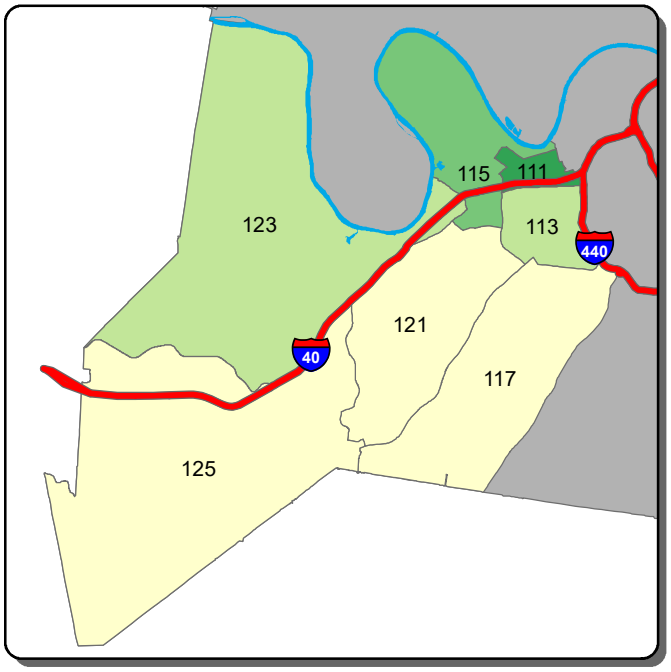

Burglary - A Shift

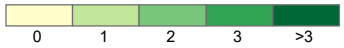

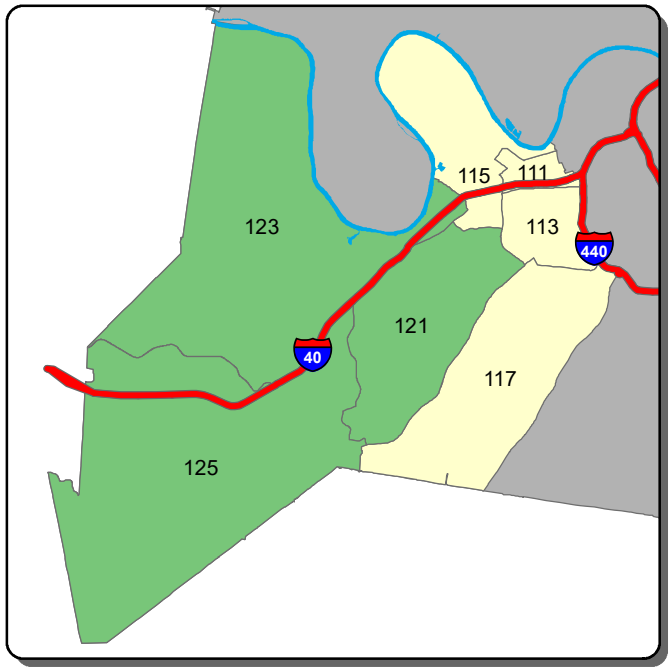

Burglary - B Shift

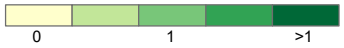

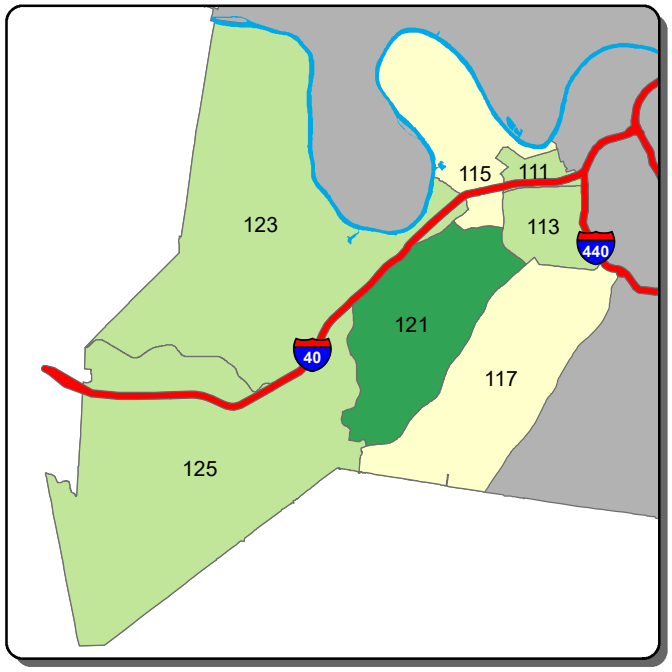

Burglary - C Shift

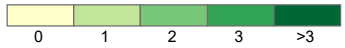

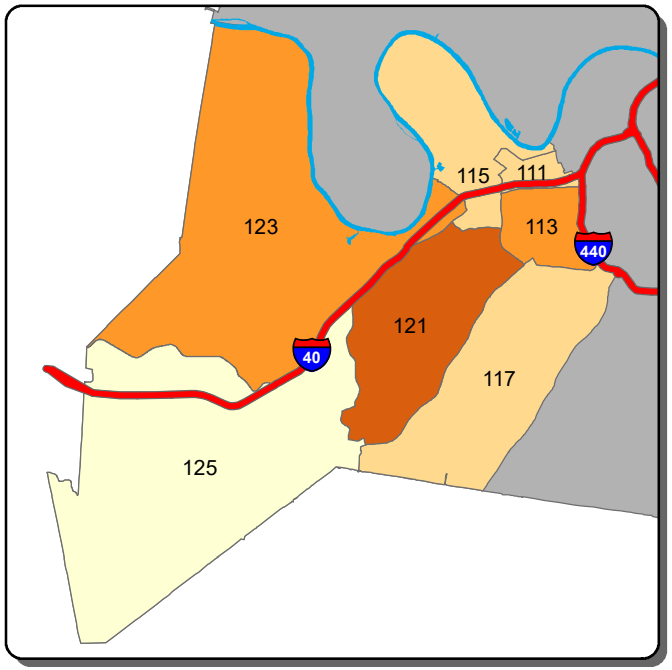

Theft from Vehicle - A Shift

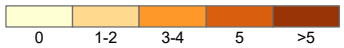

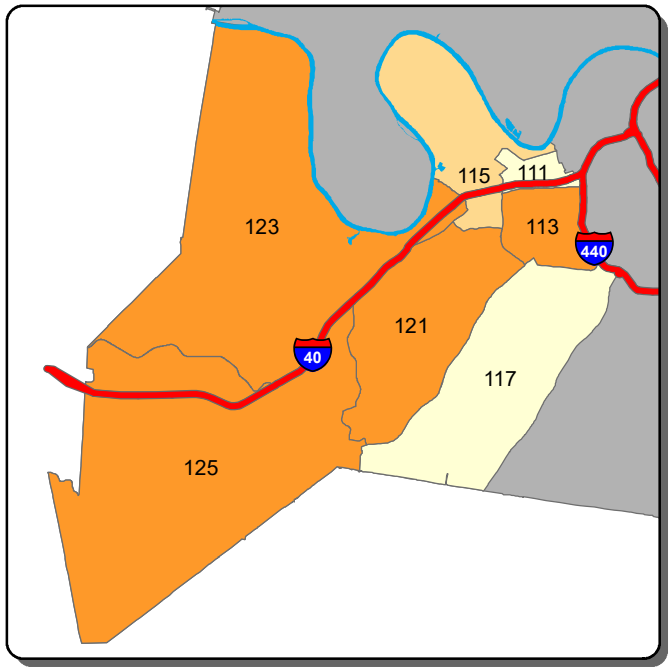

Theft from Vehicle - B Shift

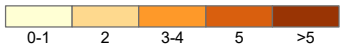

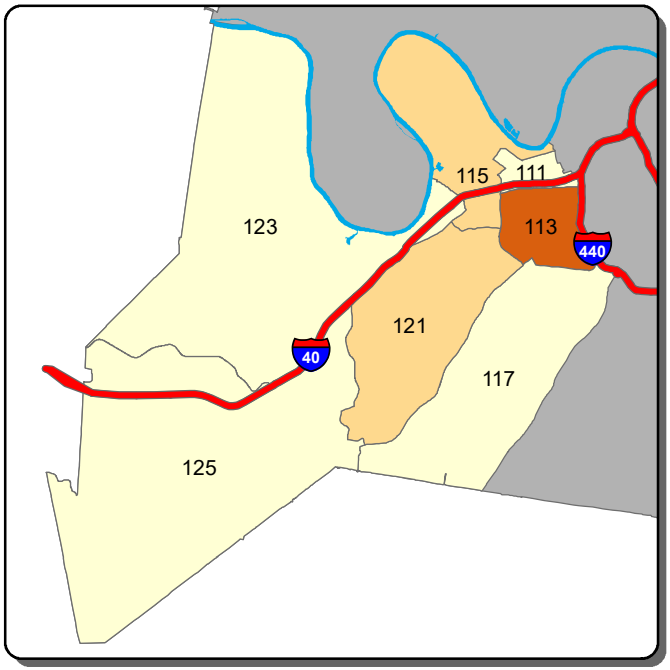

Theft from Vehicle - C Shift

Information summarized for CompStat week ending 9/5/2020

Sourced from MNPD ARMS on 9/8/2020. Data taken from incident reports using Uniform Crime Reporting definitions and guidelines, based on the date and time when the inicident was reported. 'A, B, and C Shift' refer to the following time periods: A Shift = 0700 - 1500; B Shift = 1500 - 2300; C Shift = 2300 - 0700.

West Precinct - Aggravated Assault and Self Initiated CAD Counts for the Past Two Weeks

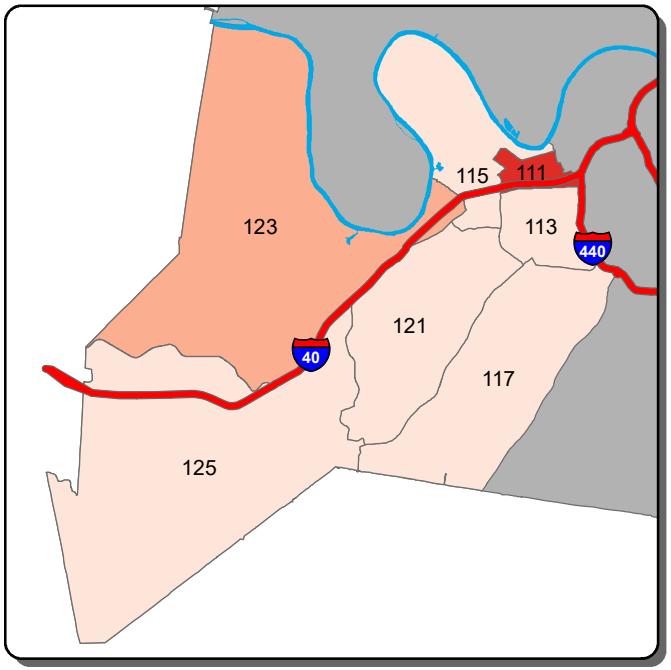

Aggravated Assault - A Shift

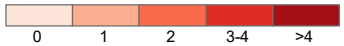

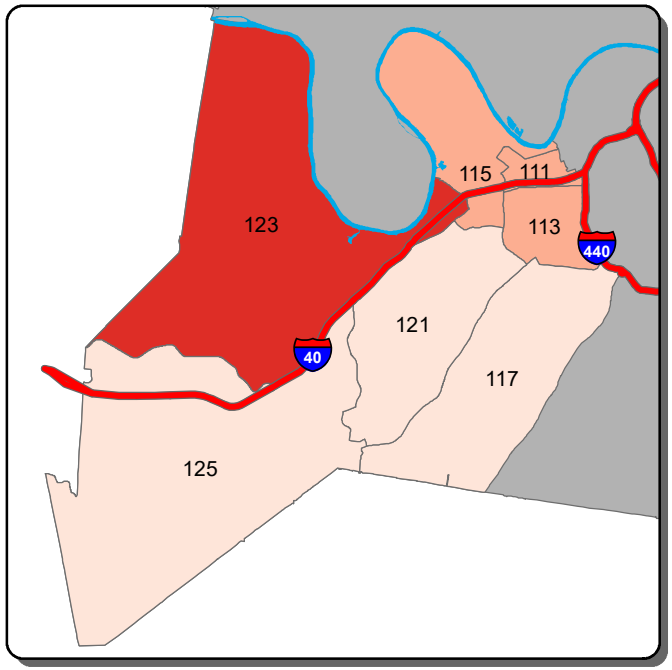

Aggravated Assault - B Shift

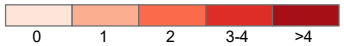

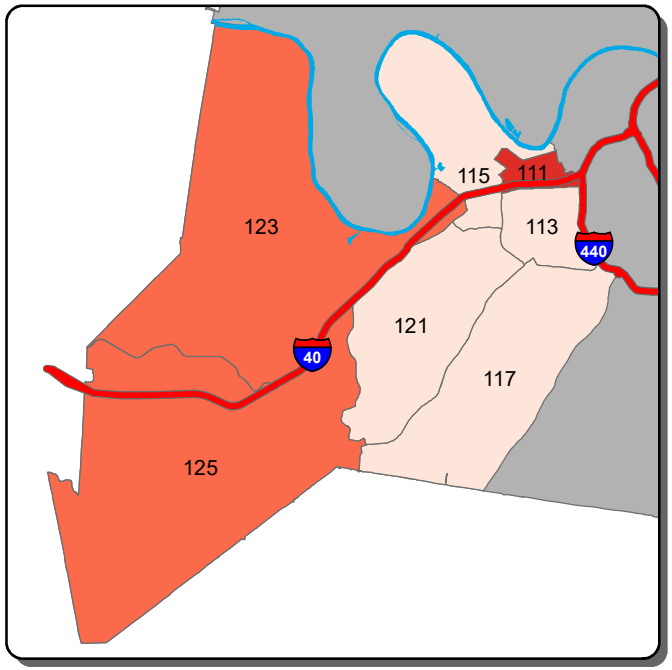

Aggravated Assault - C Shift

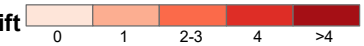

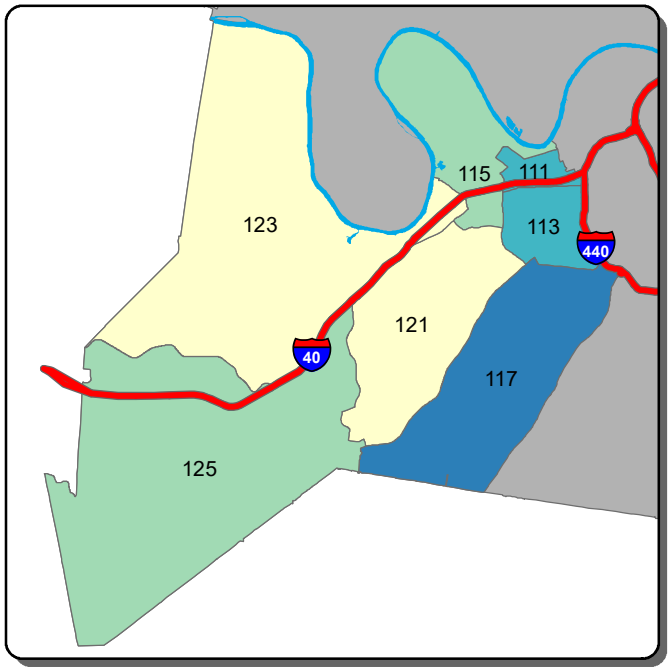

Self Initiated CAD - A Shift

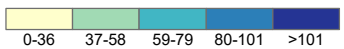

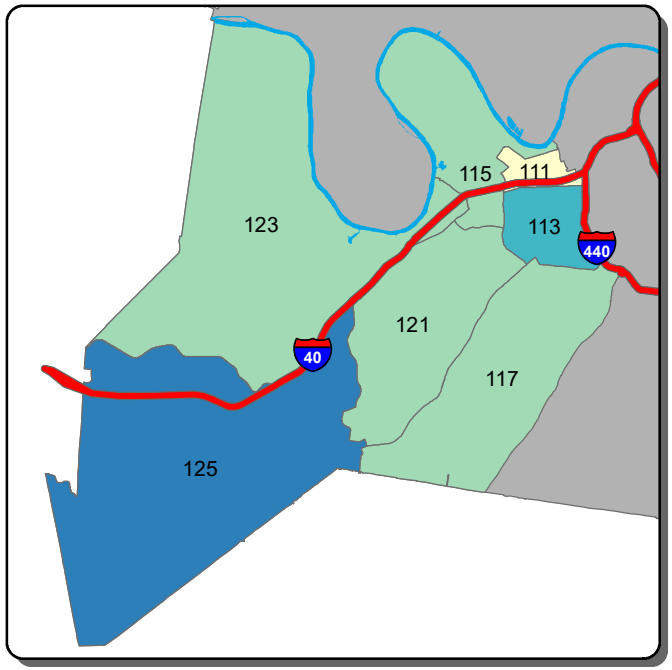

Self Initiated CAD - B Shift

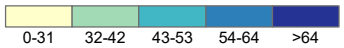

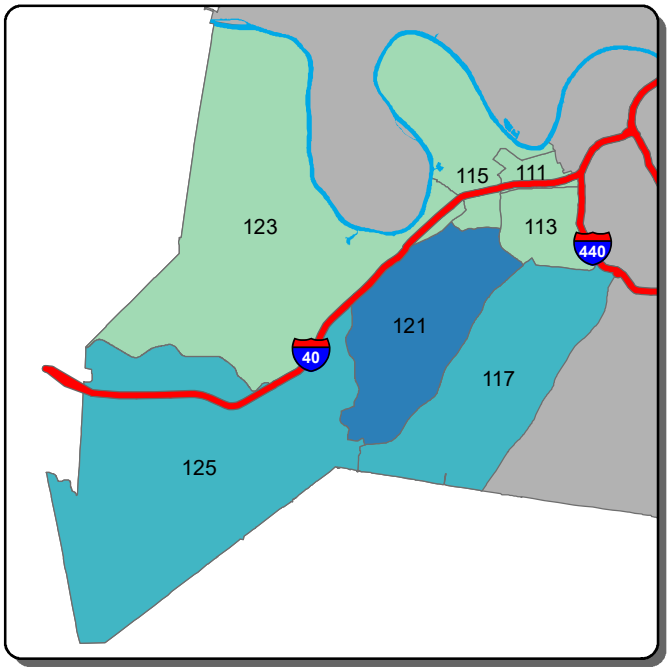

Self Initiated CAD - C Shift

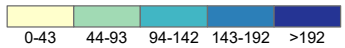

Information summarized for CompStat week ending 9/5/2020

Sourced from MNPD ARMS on 9/8/2020. Data taken from incident reports using Uniform Crime Reporting definitions and guidelines, based on the date and time when the inicident was reported. 'A, B, and C Shift' refer to the following time periods: A Shift = 0700 - 1500; B Shift = 1500 - 2300; C Shift = 2300 - 0700.

East Precinct - Burglary and Theft from Vehicle Counts for the Past Two Weeks

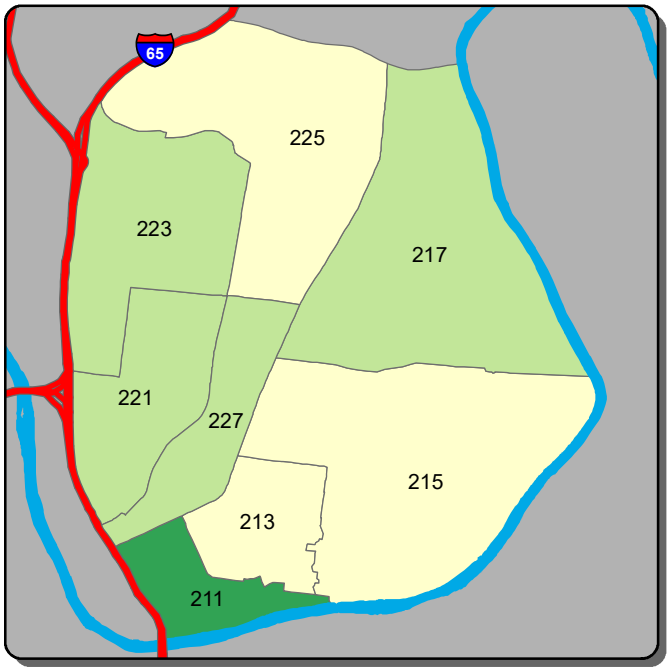

Burglary - A Shift

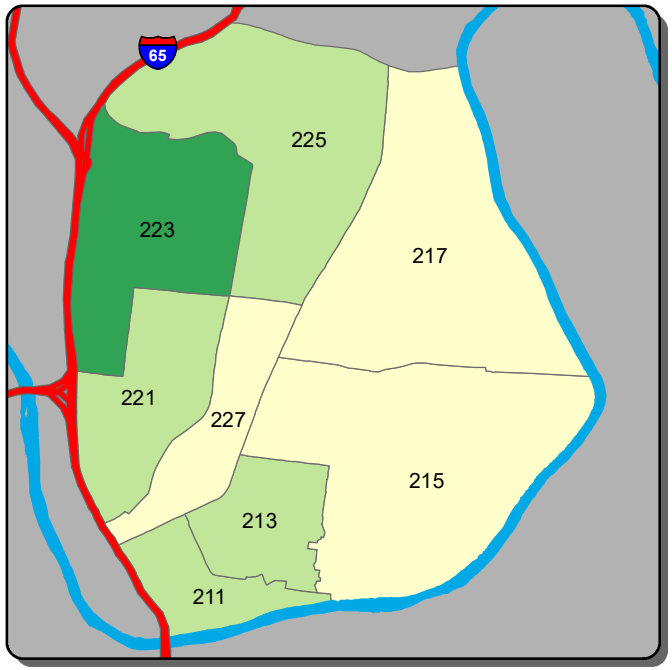

Burglary - B Shift

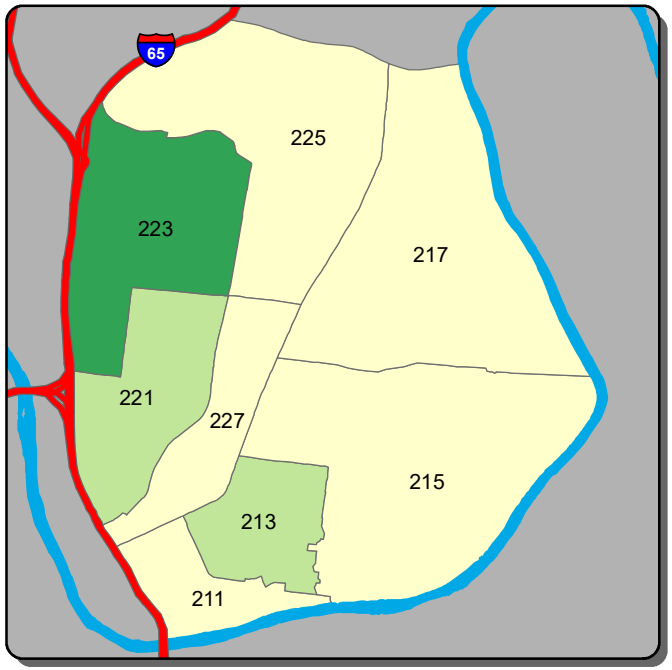

Burglary - C Shift

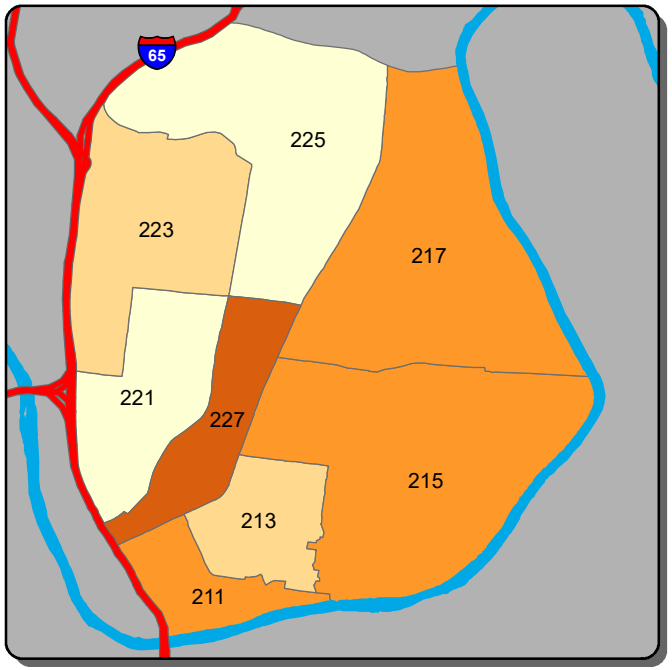

Theft from Vehicle - A Shift

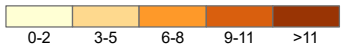

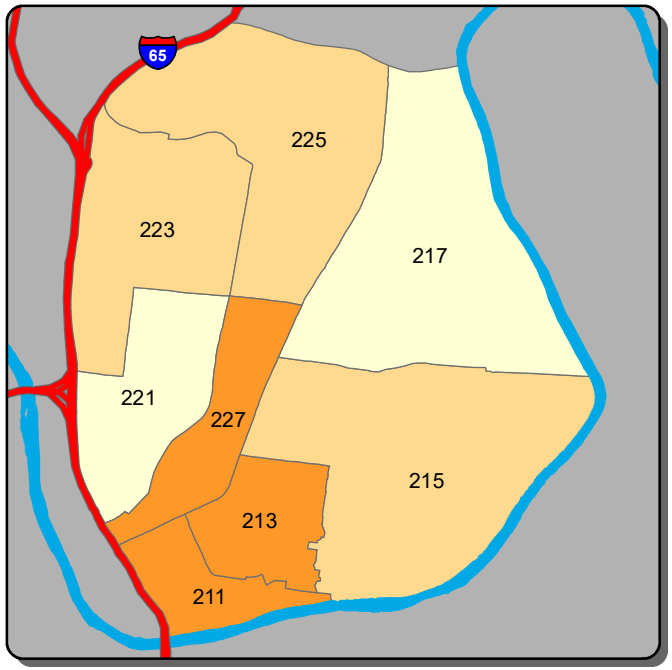

Theft from Vehicle - B Shift

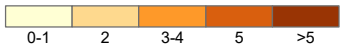

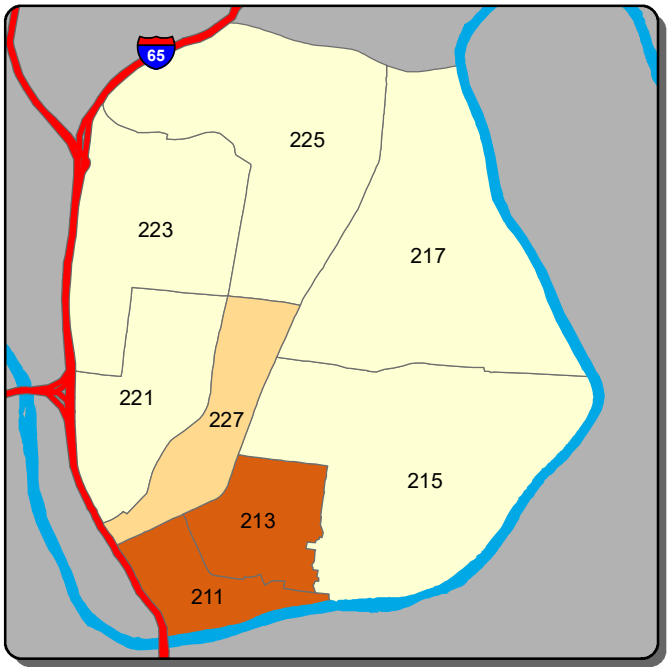

Theft from Vehicle - C Shift

Information summarized for CompStat week ending 9/5/2020

Sourced from MNPD ARMS on 9/8/2020. Data taken from incident reports using Uniform Crime Reporting definitions and guidelines, based on the date and time when the inicident was reported. 'A, B, and C Shift' refer to the following time periods: A Shift = 0700 - 1500; B Shift = 1500 - 2300; C Shift = 2300 - 0700.

East Precinct - Aggravated Assault and Self Initiated CAD Counts for the Past Two Weeks

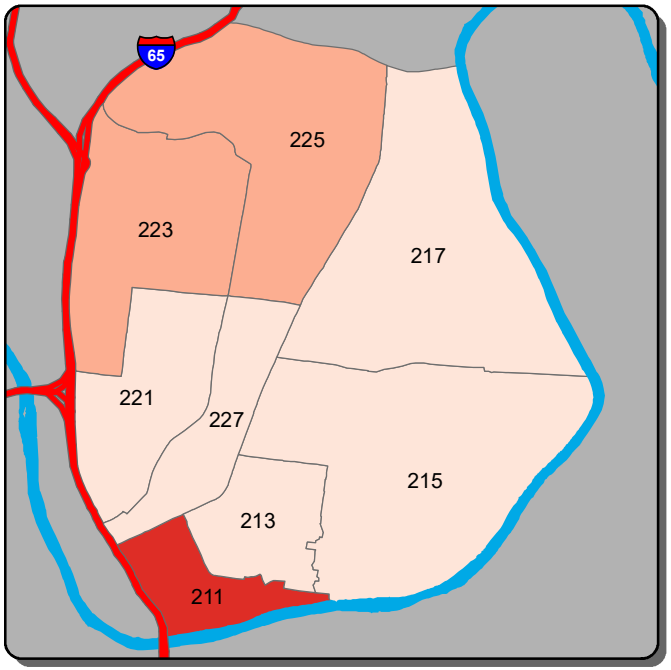

Aggravated Assault - A Shift

0	1	2	>2

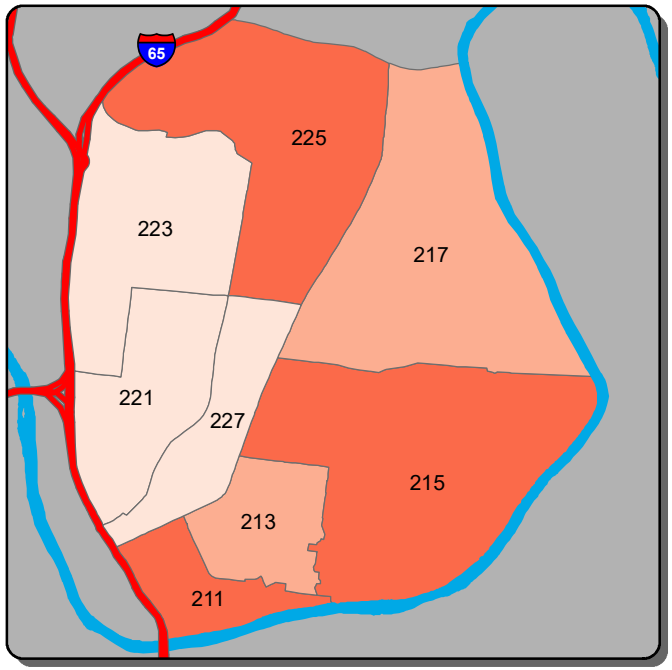

Aggravated Assault - B Shift

0	1-2	3	4	>4

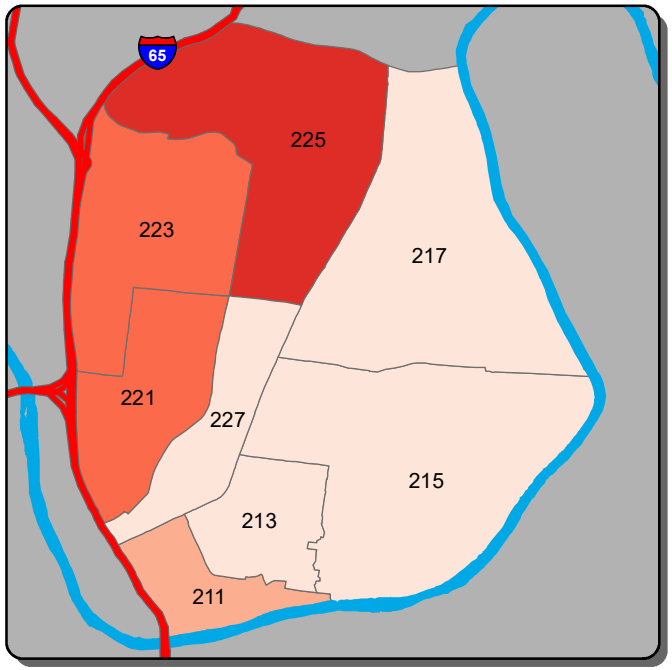

Aggravated Assault - C Shift

0	1	2-3	4	>4

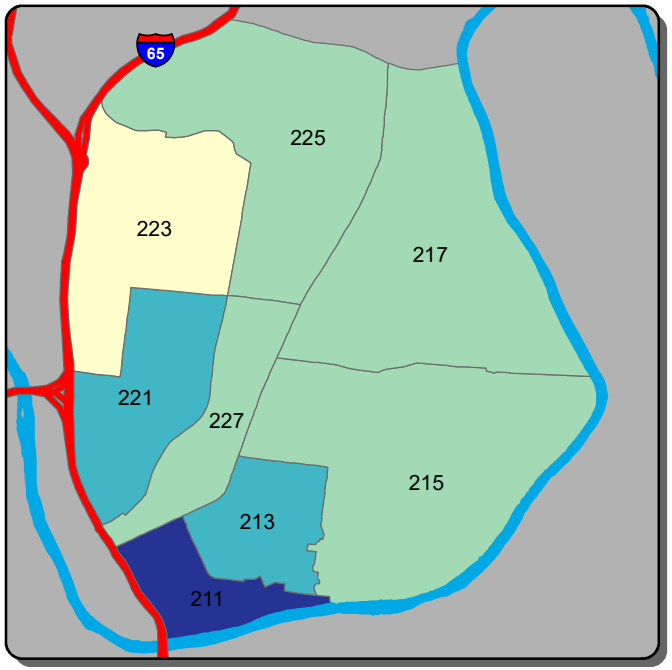

Self Initiated CAD - A Shift

0-19	20-57	58-95	96-133	>133

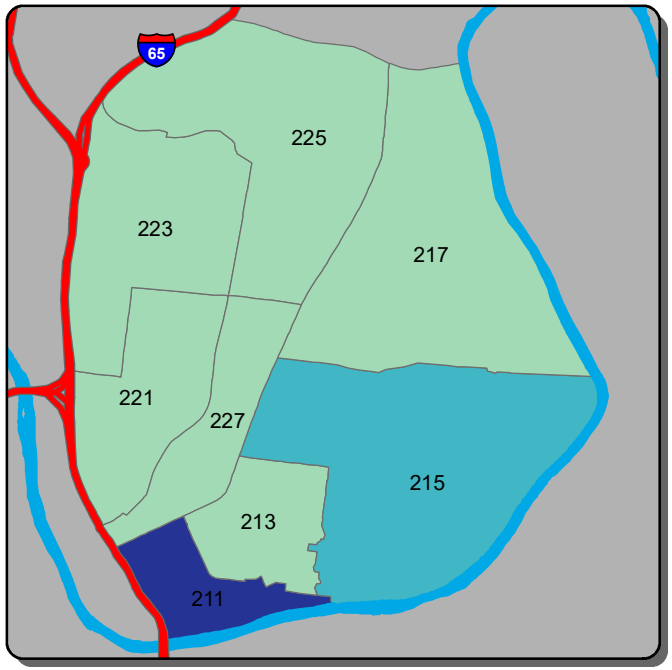

Self Initiated CAD - B Shift

0-38	39-65	66-92	93-119	>119

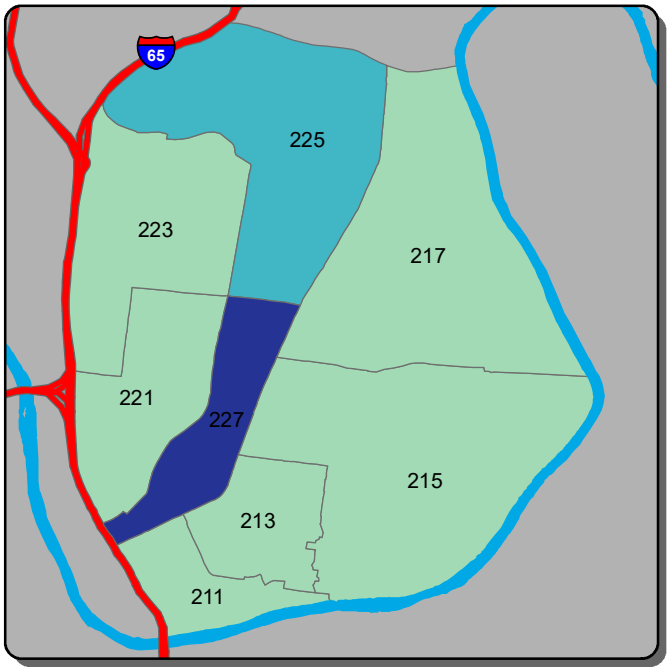

Self Initiated CAD - C Shift

0-30	31-80	81-131	132-182	>182

Information summarized for CompStat week ending 9/5/2020

Sourced from MNPD ARMS on 9/8/2020. Data taken from incident reports using Uniform Crime Reporting definitions and guidelines, based on the date and time when the incident was reported. 'A, B, and C Shift' refer to the following time periods: A Shift = 0700 - 1500; B Shift = 1500 - 2300; C Shift = 2300 - 0700.

South Precinct - Burglary and Theft from Vehicle Counts for the Past Two Weeks

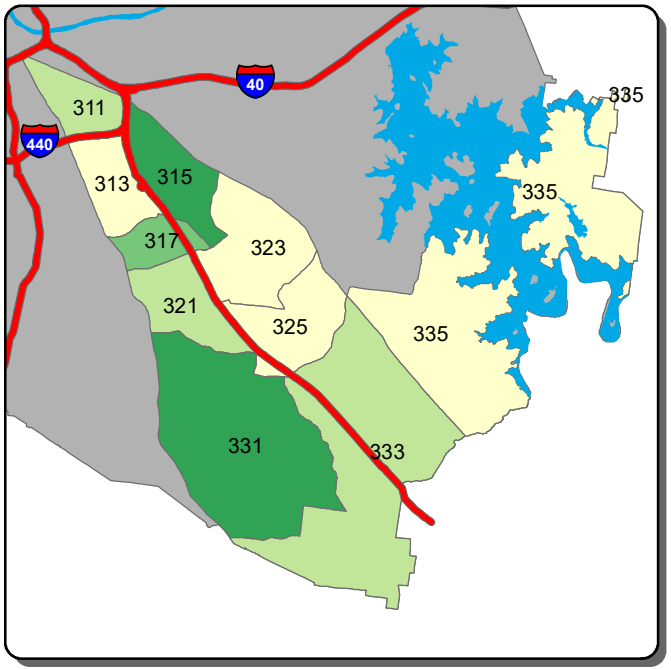

Burglary - A Shift

0-1 | 2 | 3 | 4-5 | >5

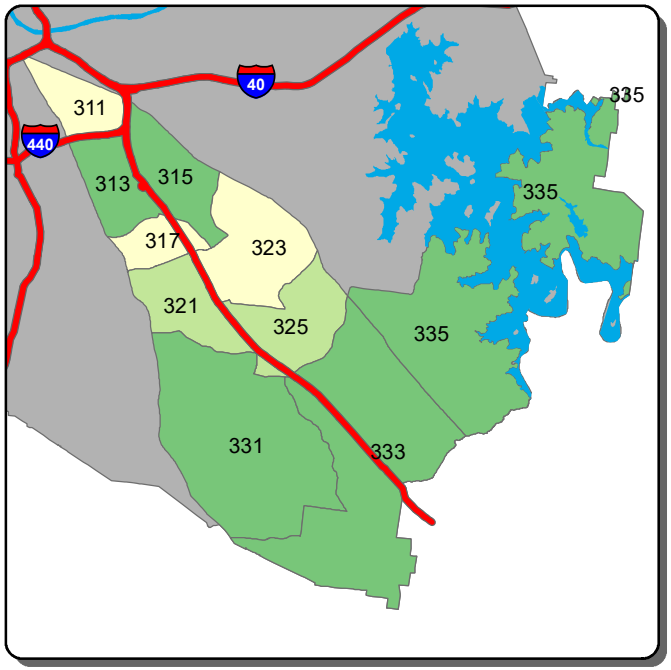

Burglary - B Shift

0 | 1 | 2-3 | 4 | >4

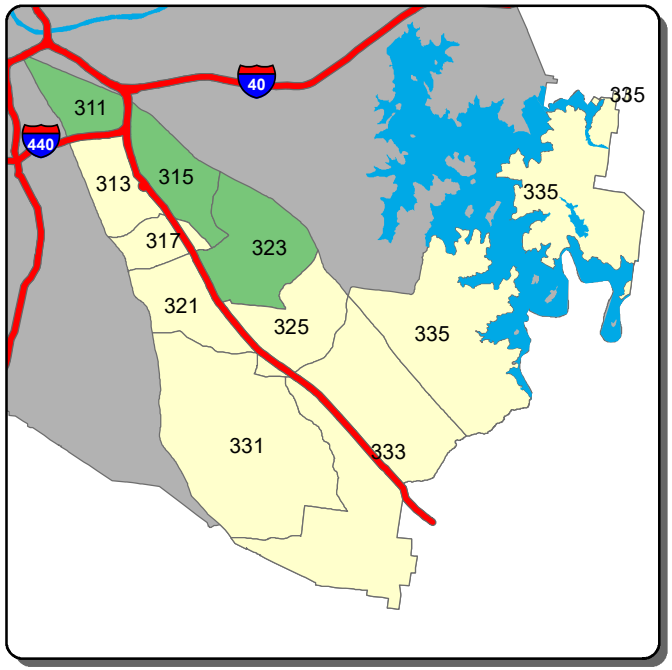

Burglary - C Shift

0 | 1 | >1

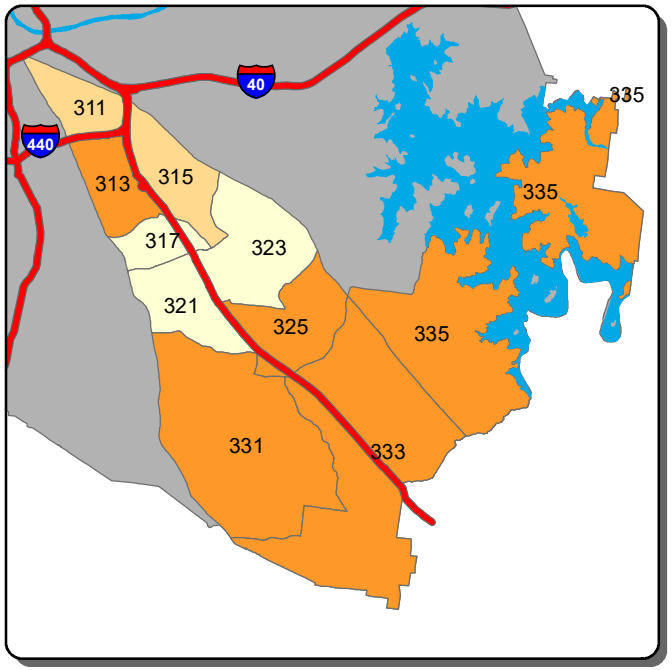

Theft from Vehicle - A Shift

0-2 | 3-4 | 5-6 | 7-8 | >8

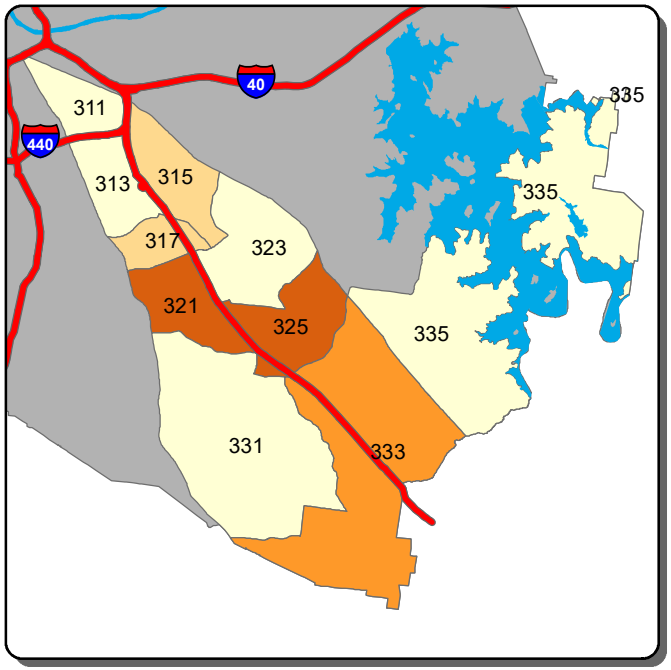

Theft from Vehicle - B Shift

0 | 1-2 | 3 | 4-5 | >5

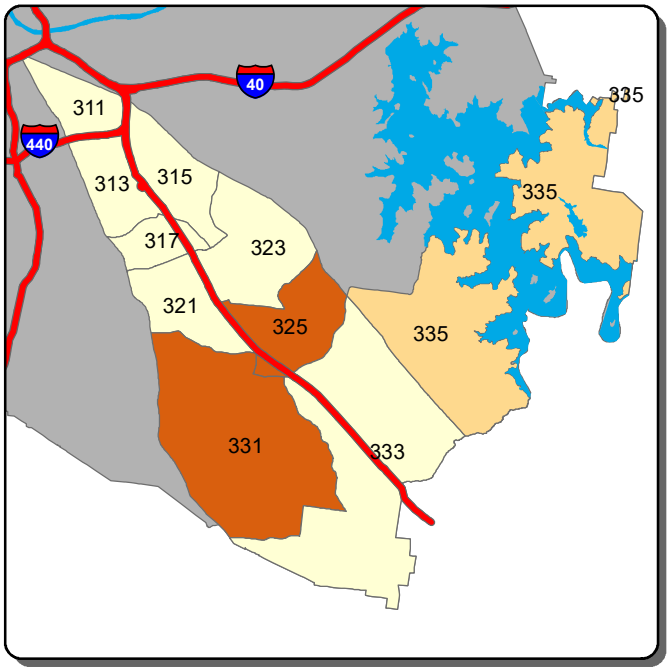

Theft from Vehicle - C Shift

0 | 1 | 2 | >2

Information summarized for CompStat week ending 9/5/2020

Sourced from MNPD ARMS on 9/8/2020. Data taken from incident reports using Uniform Crime Reporting definitions and guidelines, based on the date and time when the incident was reported. 'A, B, and C Shift' refer to the following time periods: A Shift = 0700 - 1500; B Shift = 1500 - 2300; C Shift = 2300 - 0700.

South Precinct - Aggravated Assault and Self Initiated CAD Counts for the Past Two Weeks

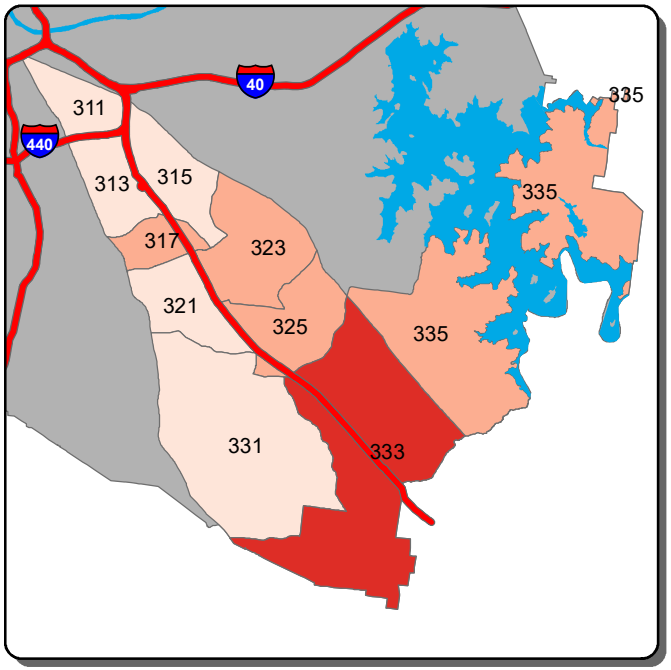

Aggravated Assault - A Shift

0	1	2	3	>3

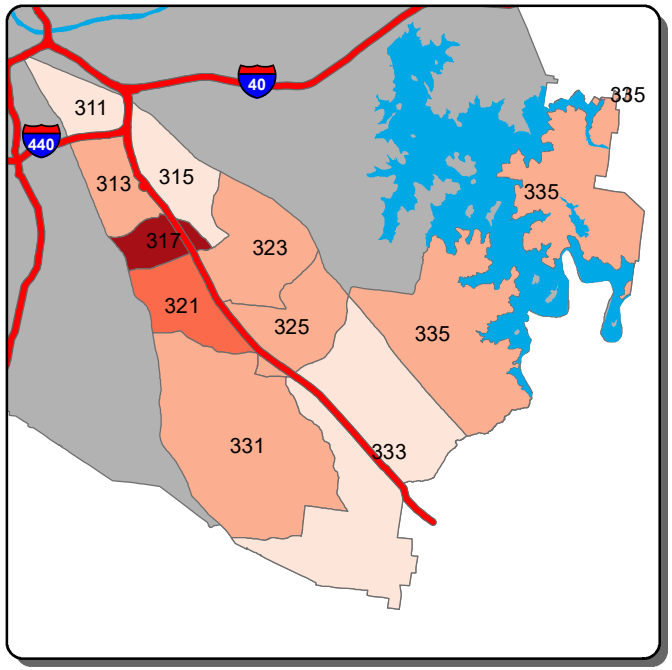

Aggravated Assault - B Shift

0	1-2	3-5	6-8	>8

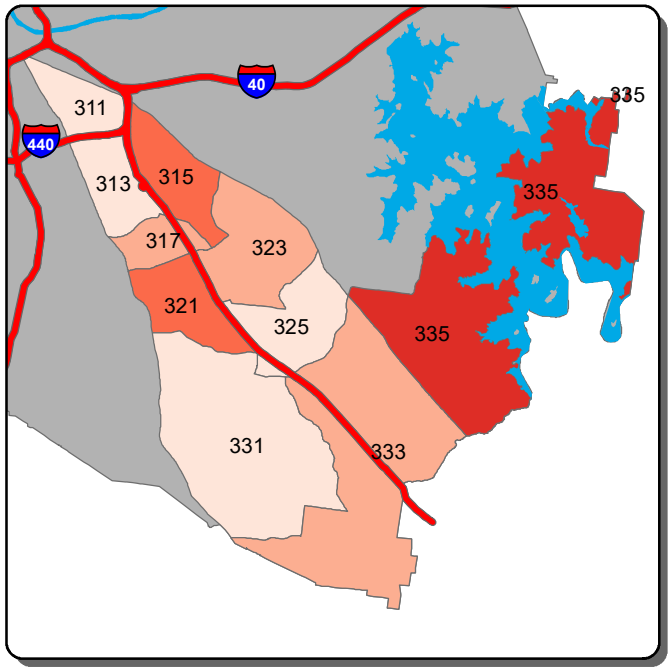

Aggravated Assault - C Shift

0	1	2	3	>3

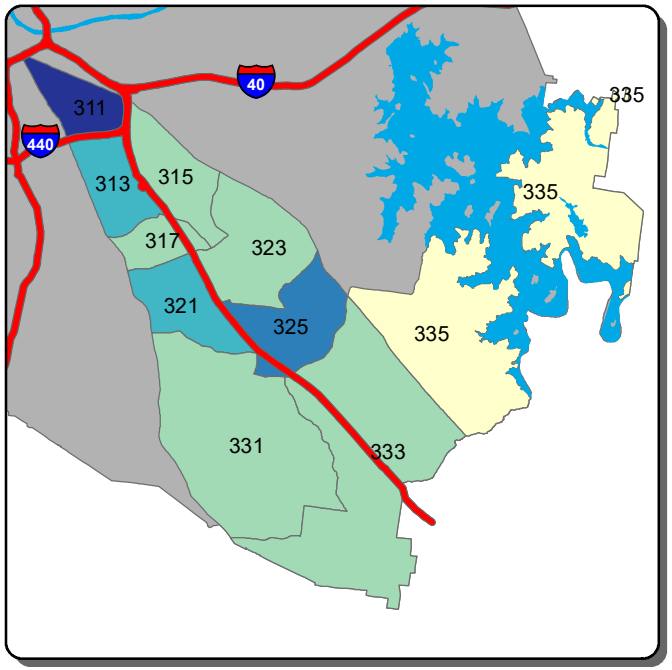

Self Initiated CAD - A Shift

0-26	27-44	45-61	62-79	>79

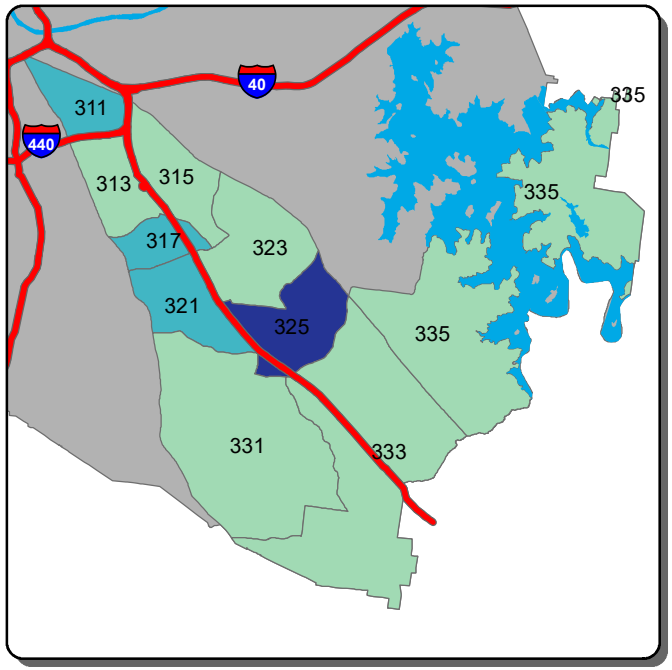

Self Initiated CAD - B Shift

0-46	47-75	76-104	105-133	>133

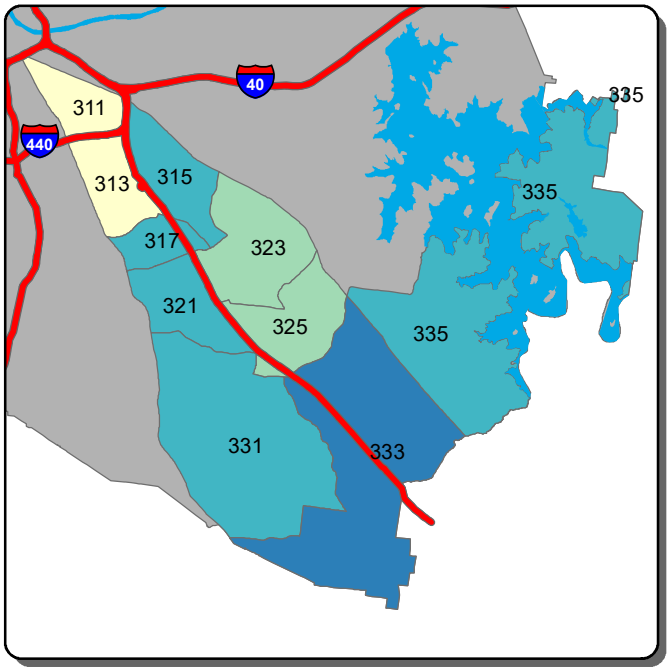

Self Initiated CAD - C Shift

0-27	28-37	38-47	48-57	>57

Information summarized for CompStat week ending 9/5/2020

Sourced from MNPD ARMS on 9/8/2020. Data taken from incident reports using Uniform Crime Reporting definitions and guidelines, based on the date and time when the incident was reported. 'A, B, and C Shift' refer to the following time periods: A Shift = 0700 - 1500; B Shift = 1500 - 2300; C Shift = 2300 - 0700.

Central Precinct - Burglary and Theft from Vehicle Counts for the Past Two Weeks

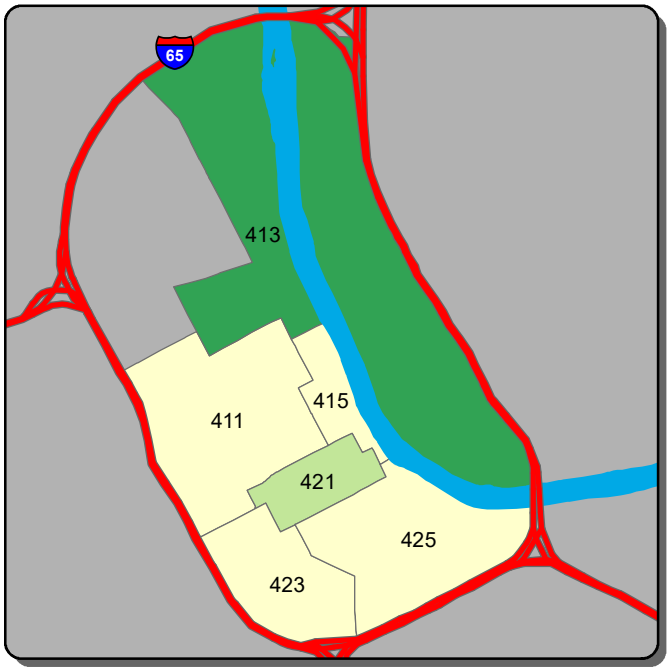

Burglary - A Shift

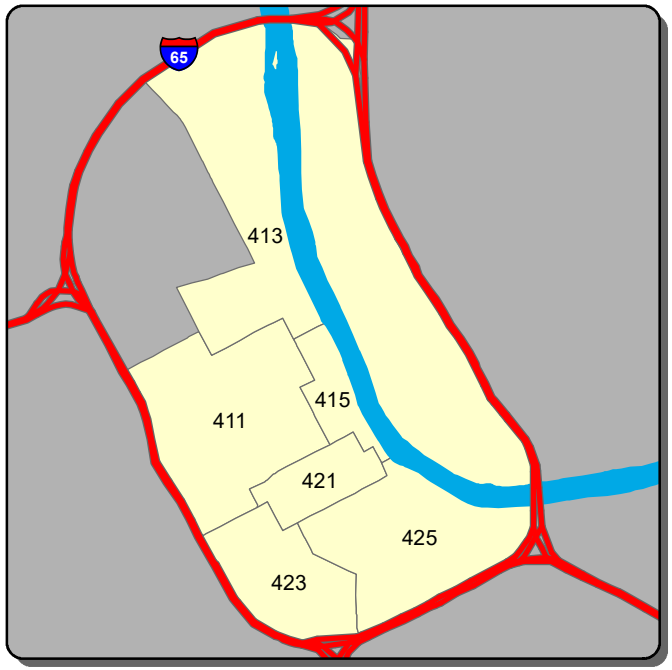

Burglary - B Shift

Burglary - C Shift

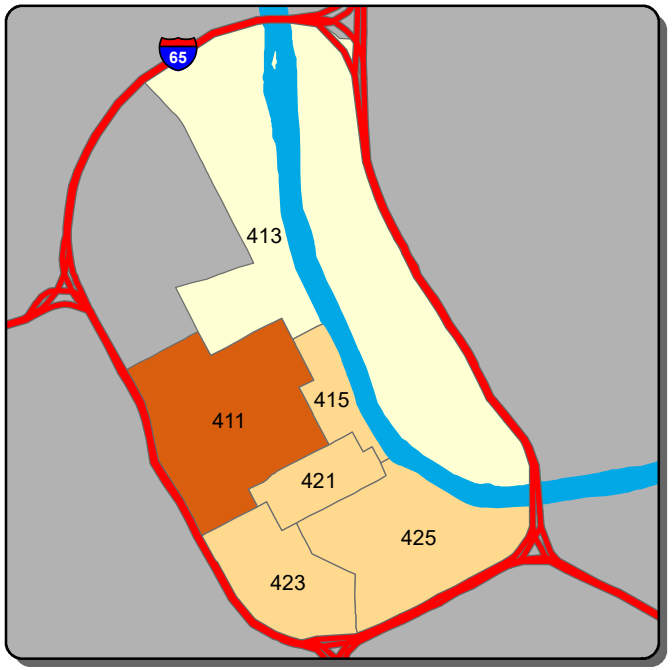

Theft from Vehicle - A Shift

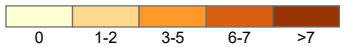

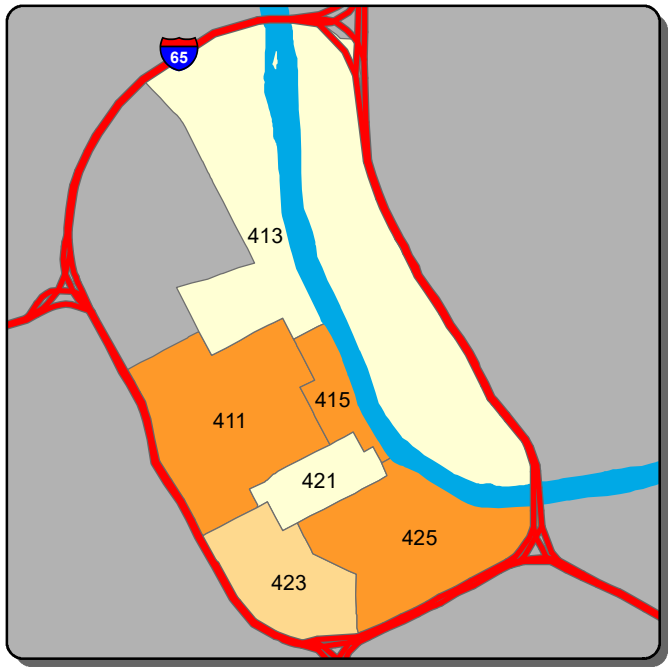

Theft from Vehicle - B Shift

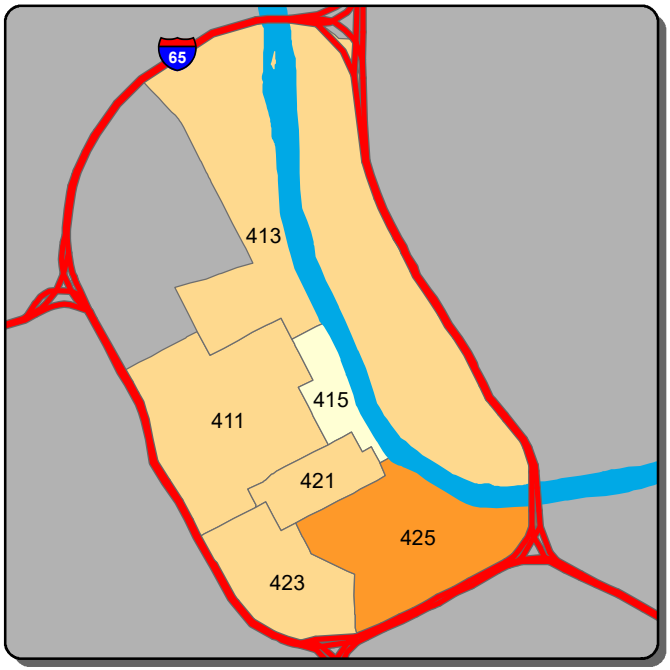

Theft from Vehicle - C Shift

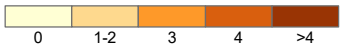

Information summarized for CompStat week ending 9/5/2020

Sourced from MNPD ARMS on 9/8/2020. Data taken from incident reports using Uniform Crime Reporting definitions and guidelines, based on the date and time when the incident was reported. 'A, B, and C Shift' refer to the following time periods: A Shift = 0700 - 1500; B Shift = 1500 - 2300; C Shift = 2300 - 0700.

Central Precinct - Aggravated Assault and Self Initiated CAD Counts for the Past Two Weeks

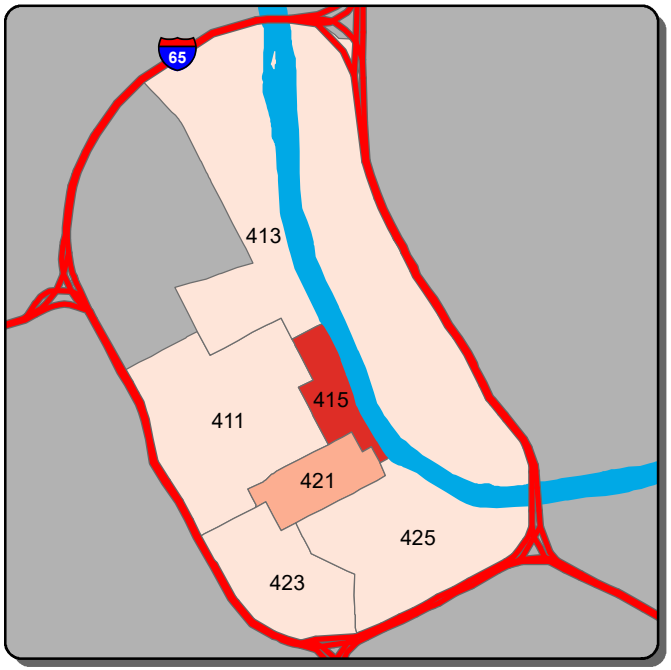

Aggravated Assault - A Shift

0	1	2	>2

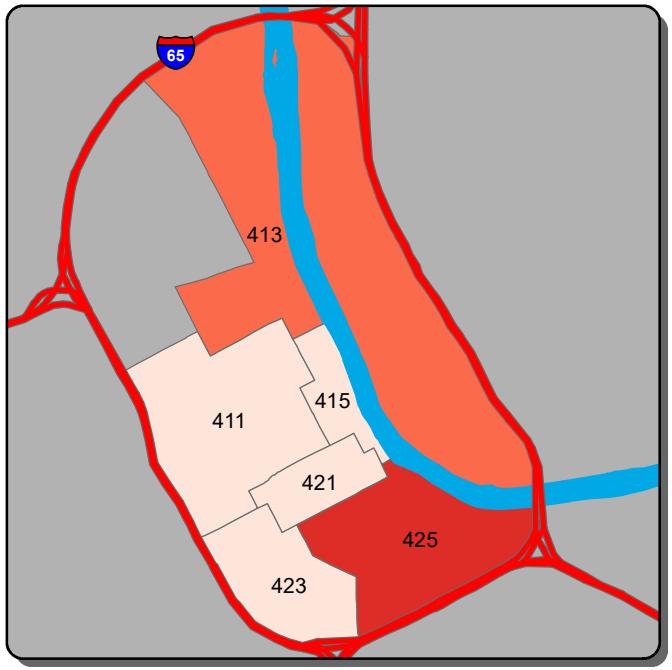

Aggravated Assault - B Shift

0	1	2-3	4	>4

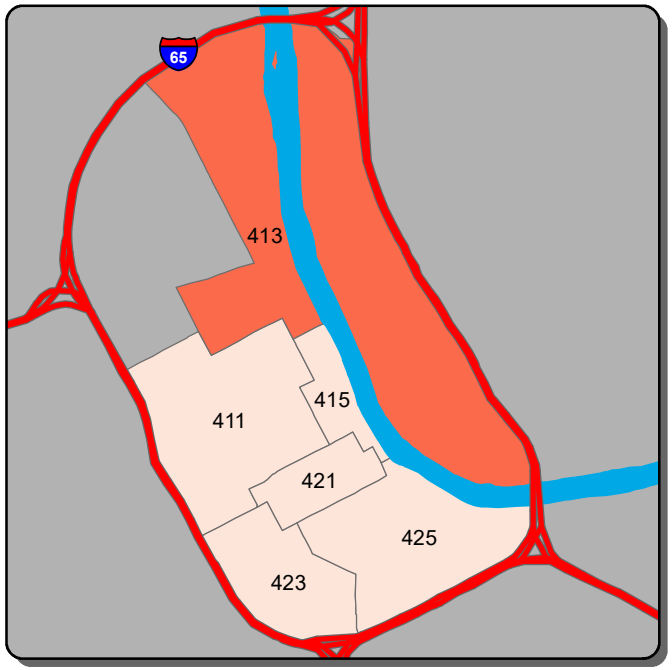

Aggravated Assault - C Shift

0	1	>1

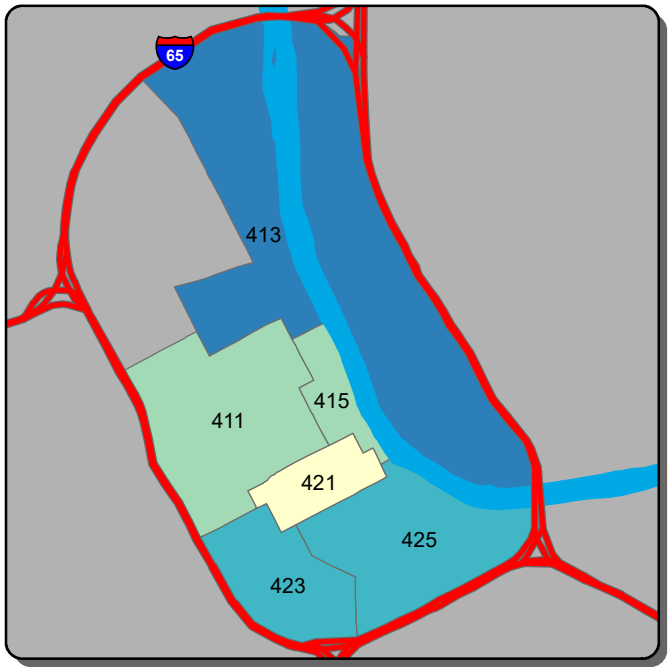

Self Initiated CAD - A Shift

0-58	59-92	93-127	128-162	>162

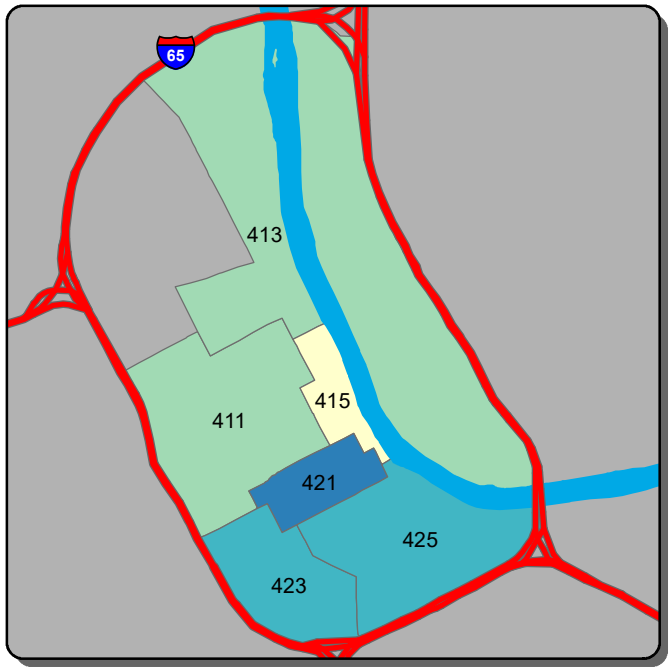

Self Initiated CAD - B Shift

0-42	43-90	91-138	139-185	>185

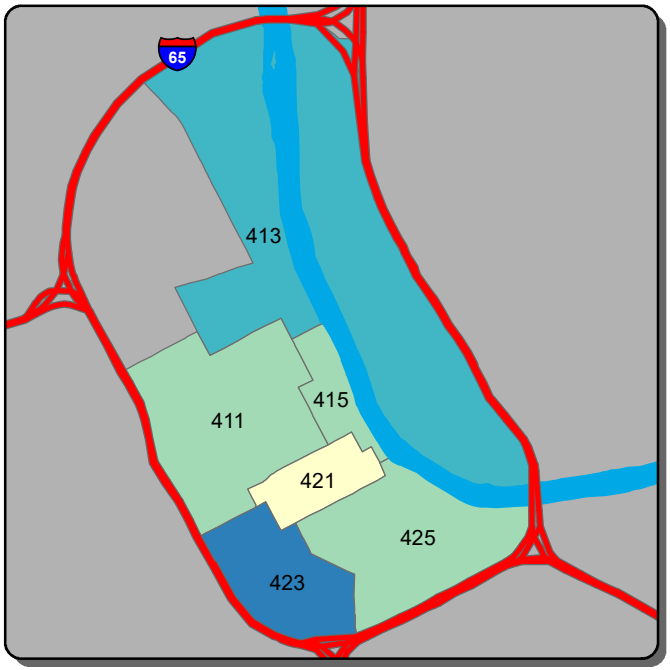

Self Initiated CAD - C Shift

0-40	41-117	118-195	196-273	>273

Information summarized for CompStat week ending 9/5/2020

Sourced from MNPD ARMS on 9/8/2020. Data taken from incident reports using Uniform Crime Reporting definitions and guidelines, based on the date and time when the incident was reported. 'A, B, and C Shift' refer to the following time periods: A Shift = 0700 - 1500; B Shift = 1500 - 2300; C Shift = 2300 - 0700.

Hermitage Precinct - Burglary and Theft from Vehicle Counts for the Past Two Weeks

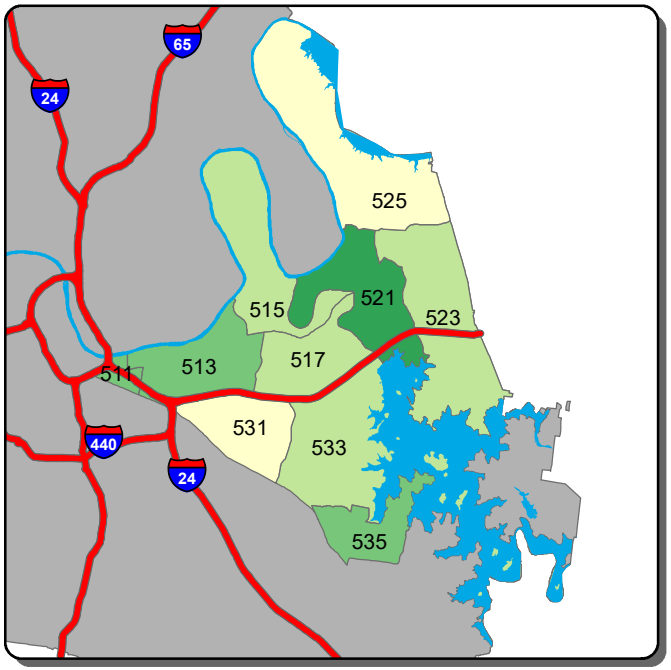

Burglary - A Shift

0 1 2 3 >3

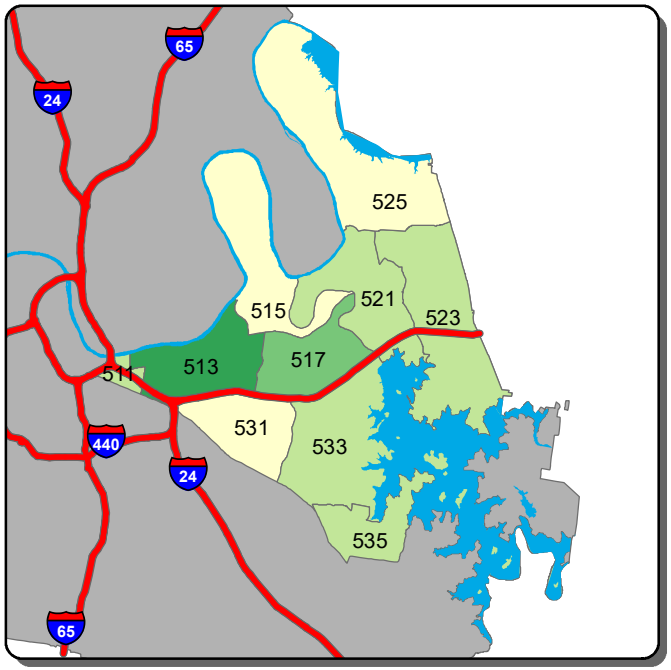

Burglary - B Shift

0 1 2 3 >3

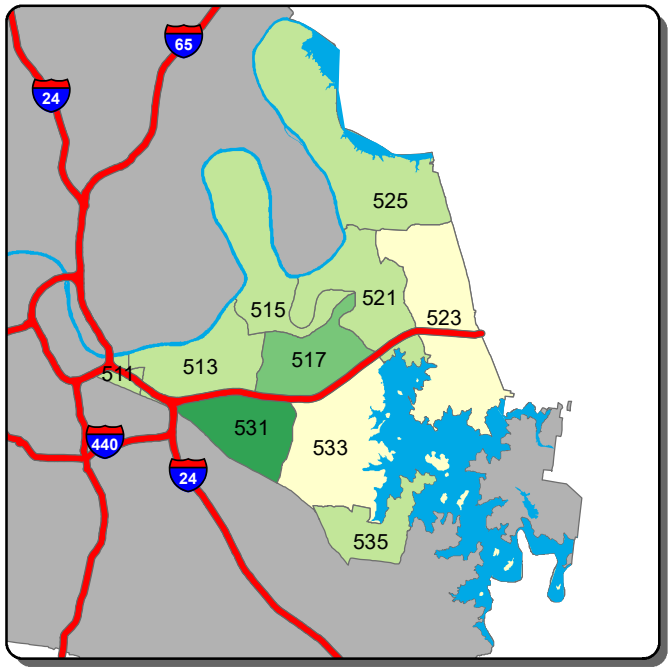

Burglary - C Shift

0 1 2 3 >3

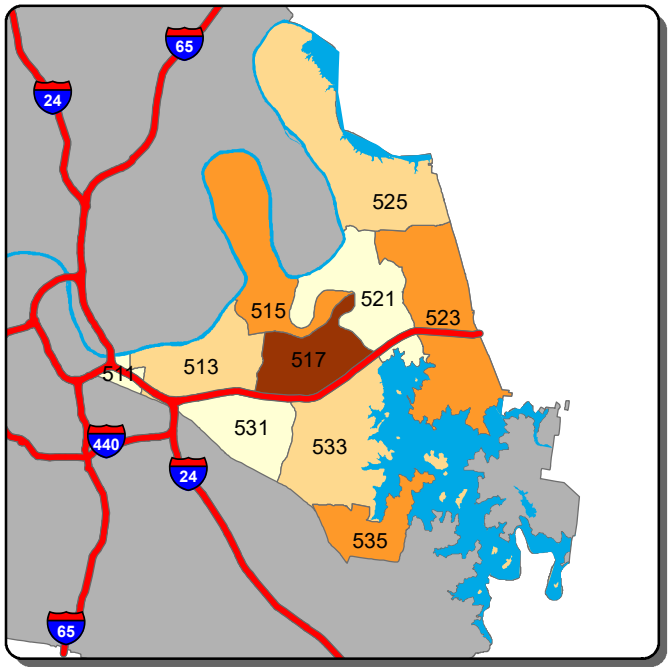

Theft from Vehicle - A Shift

0-3 4-6 7-10 11-13 >13

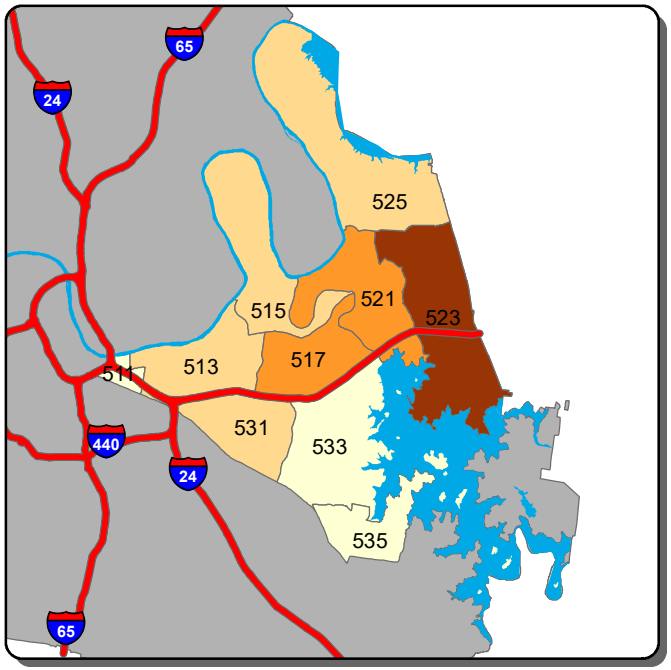

Theft from Vehicle - B Shift

0-1 2-3 4-6 7-8 >8

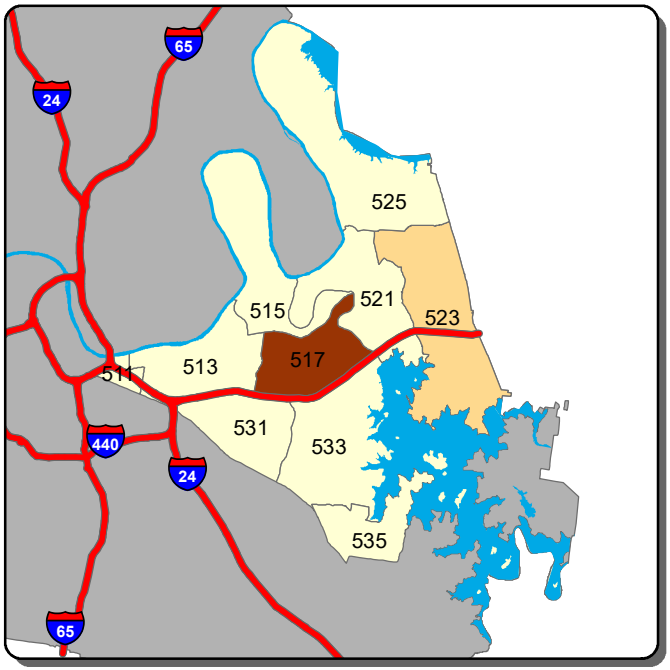

Theft from Vehicle - C Shift

0 1 2 3 >3

Information summarized for CompStat week ending 9/5/2020

Sourced from MNPD ARMS on 9/8/2020. Data taken from incident reports using Uniform Crime Reporting definitions and guidelines, based on the date and time when the inicident was reported. 'A, B, and C Shift' refer to the following time periods: A Shift = 0700 - 1500; B Shift = 1500 - 2300; C Shift = 2300 - 0700.

Hermitage Precinct - Aggravated Assault and Self Initiated CAD Counts for the Past Two Weeks

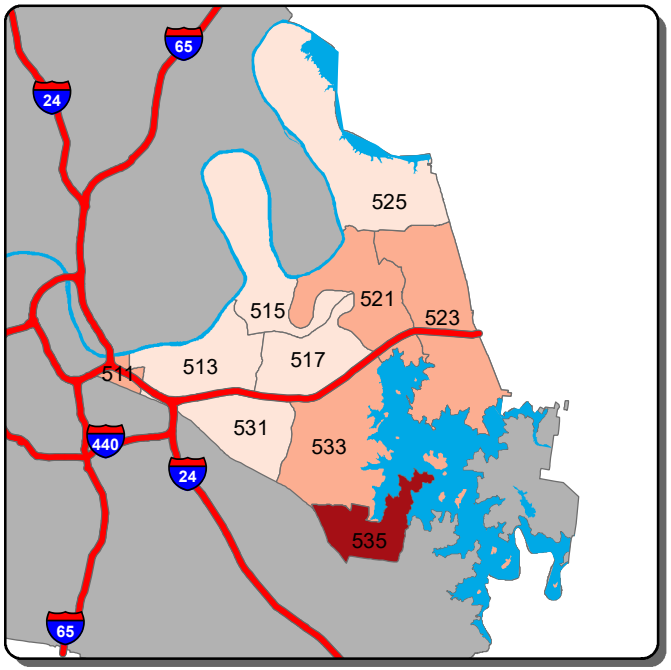

Aggravated Assault - A Shift

0	1-2	3-5	6-8	>8

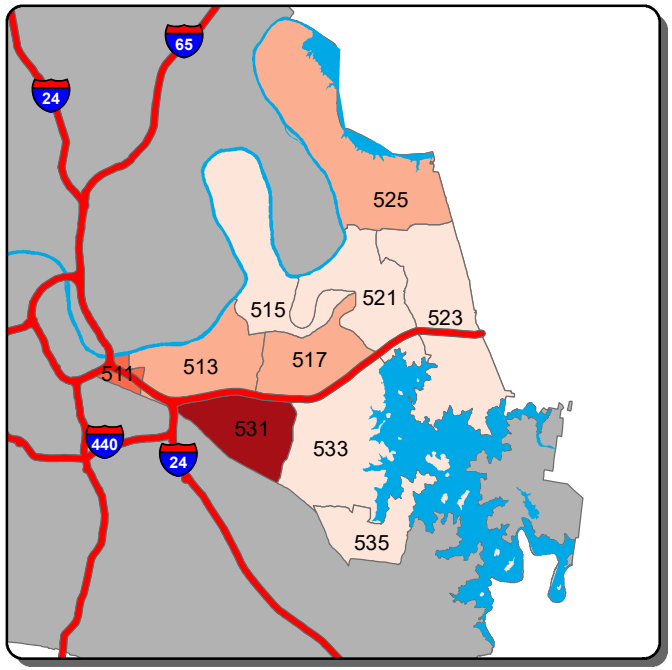

Aggravated Assault - B Shift

0	1	2-3	4-5	>5

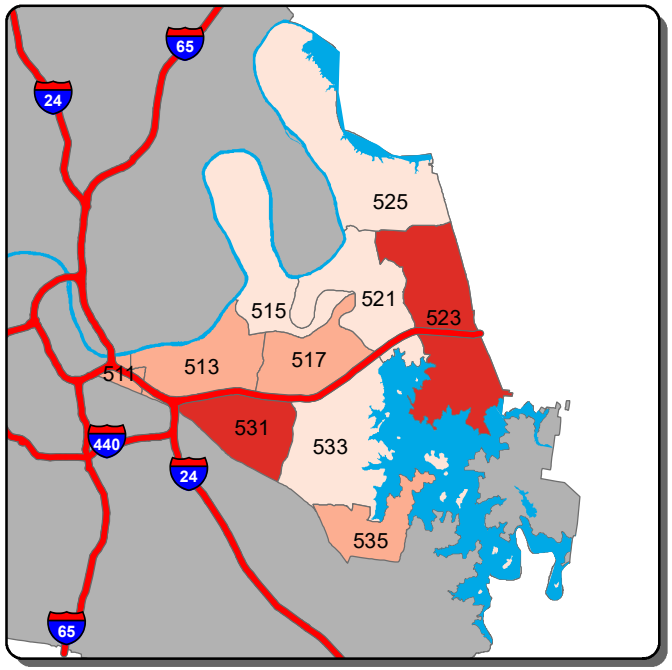

Aggravated Assault - C Shift

0	1	2	3-4	>4

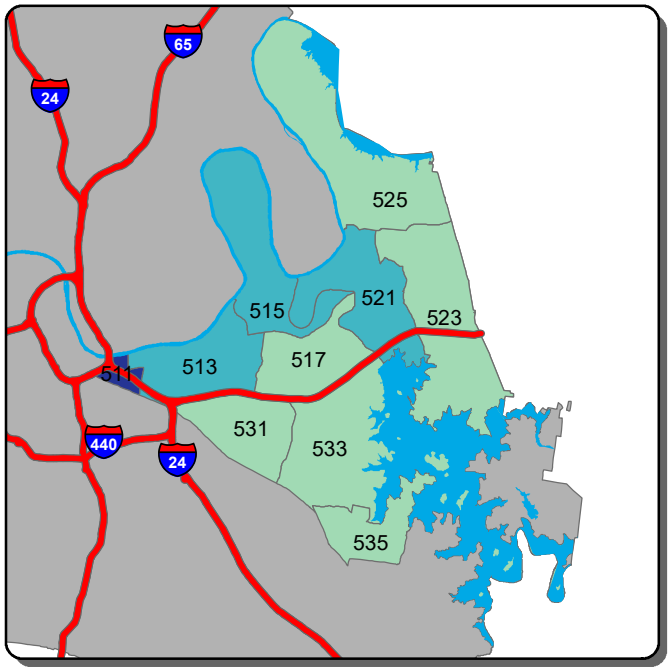

Self Initiated CAD - A Shift

0-14	15-70	71-126	127-182	>182

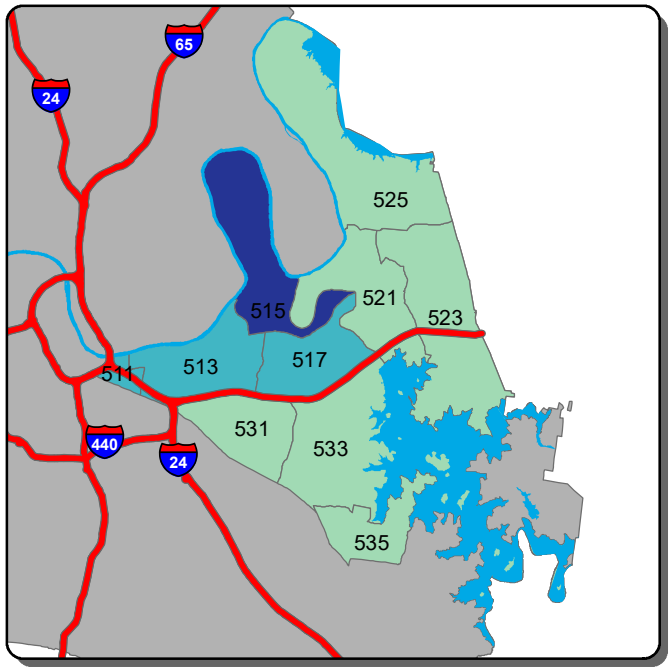

Self Initiated CAD - B Shift

0-29	30-107	108-185	186-263	>263

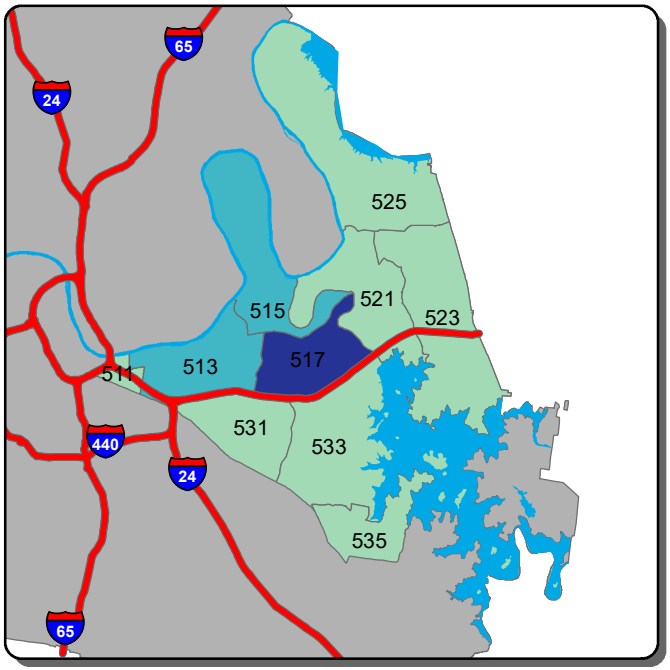

Self Initiated CAD - C Shift

0-8	9-74	75-140	141-205	>205

Information summarized for CompStat week ending 9/5/2020

Sourced from MNPD ARMS on 9/8/2020. Data taken from incident reports using Uniform Crime Reporting definitions and guidelines, based on the date and time when the inicident was reported. 'A, B, and C Shift' refer to the following time periods: A Shift = 0700 - 1500; B Shift = 1500 - 2300; C Shift = 2300 - 0700.

North Precinct - Burglary and Theft from Vehicle Counts for the Past Two Weeks

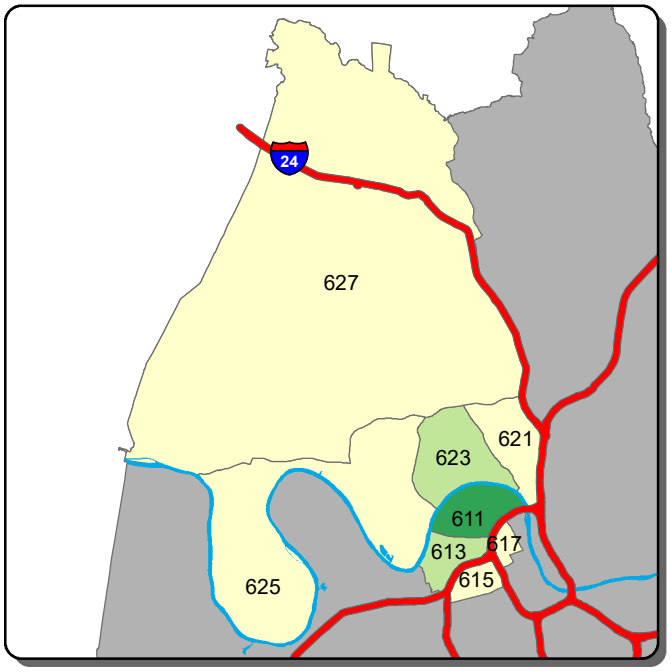

Burglary - A Shift

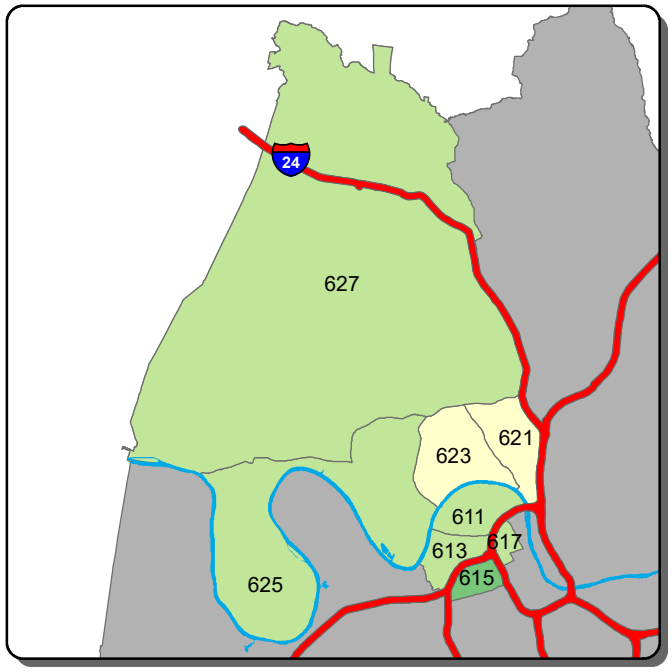

Burglary - B Shift

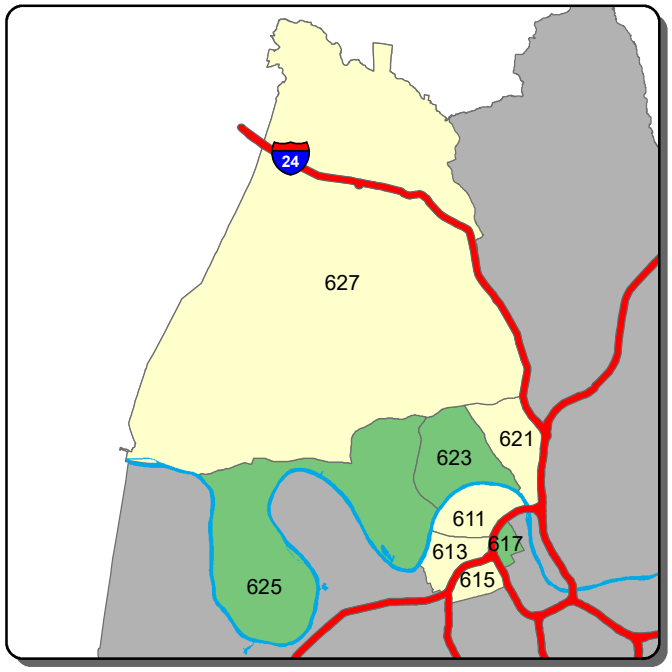

Burglary - C Shift

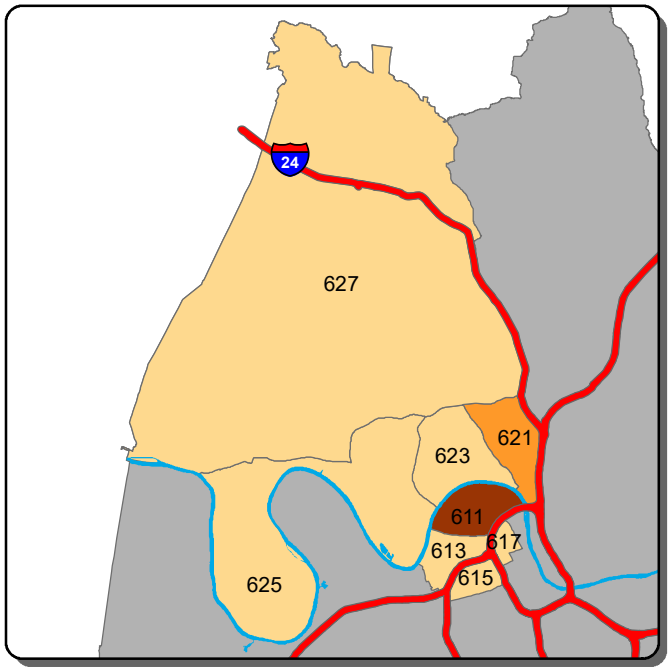

Theft from Vehicle - A Shift

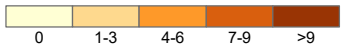

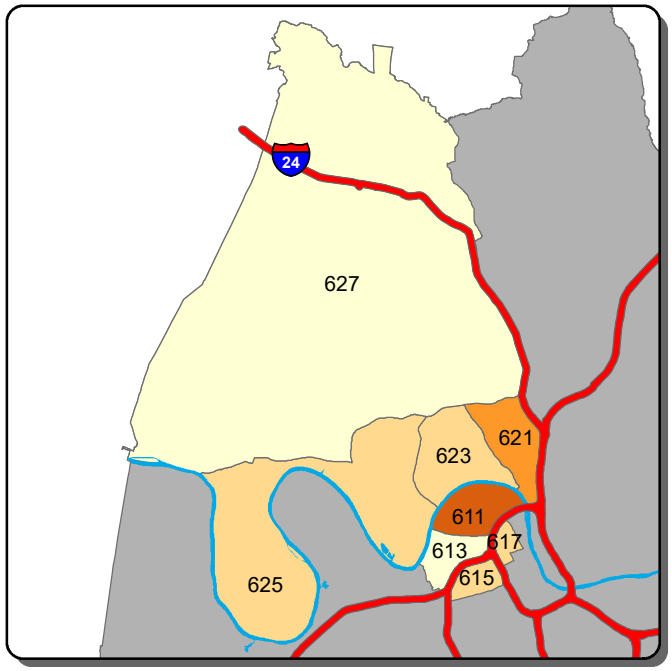

Theft from Vehicle - B Shift

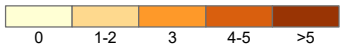

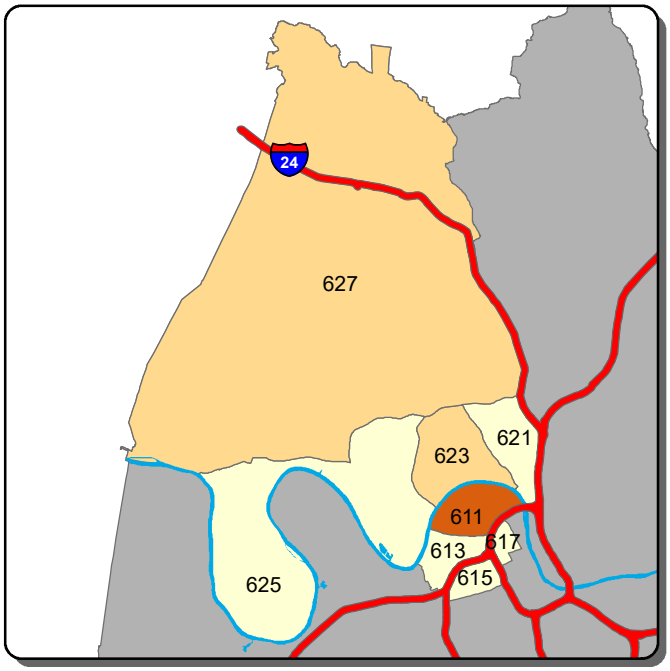

Theft from Vehicle - C Shift

Information summarized for CompStat week ending 9/5/2020

Sourced from MNPD ARMS on 9/8/2020. Data taken from incident reports using Uniform Crime Reporting definitions and guidelines, based on the date and time when the inicident was reported. 'A, B, and C Shift' refer to the following time periods: A Shift = 0700 - 1500; B Shift = 1500 - 2300; C Shift = 2300 - 0700.

North Precinct - Aggravated Assault and Self Initiated CAD Counts for the Past Two Weeks

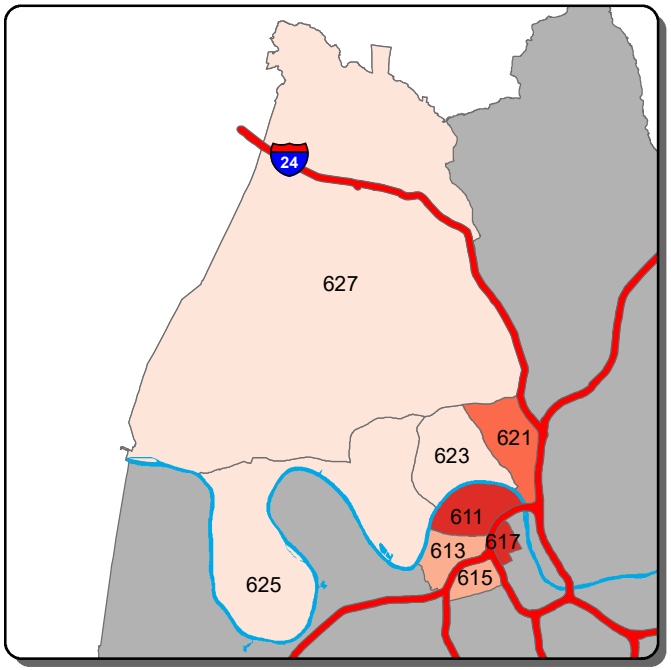

Aggravated Assault - A Shift

0	1-2	3-5	6-8	>8

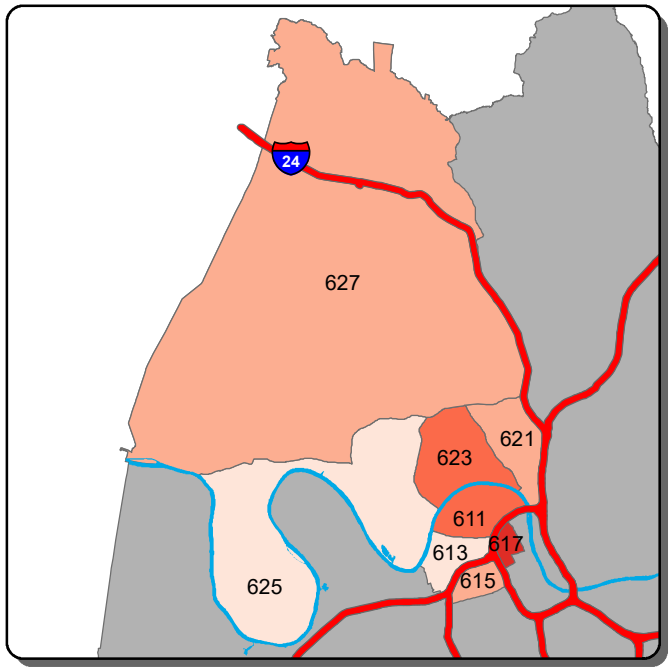

Aggravated Assault - B Shift

0	1-2	3-4	5	>5

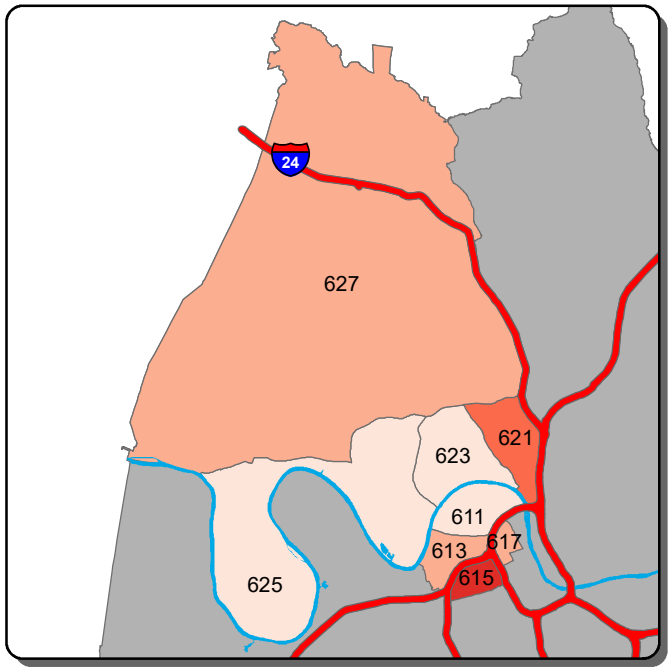

Aggravated Assault - C Shift

0	1-2	3-4	5	>5

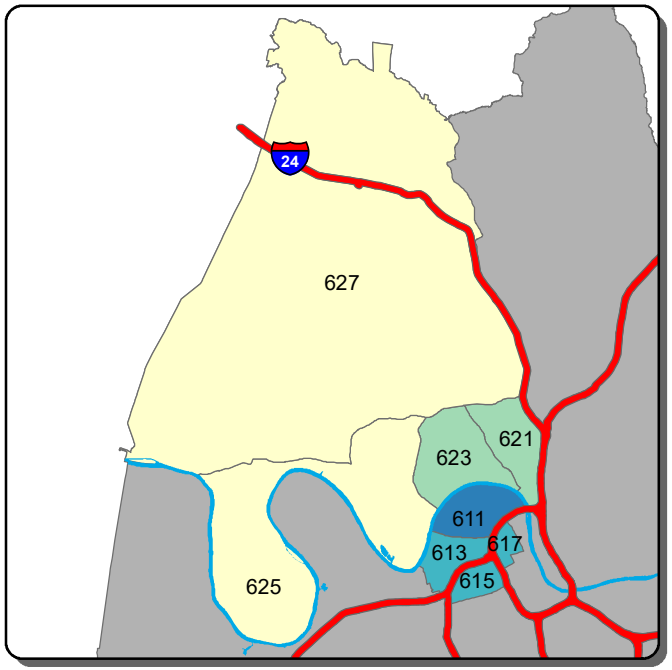

Self Initiated CAD - A Shift

0-28	29-55	56-81	82-107	>107

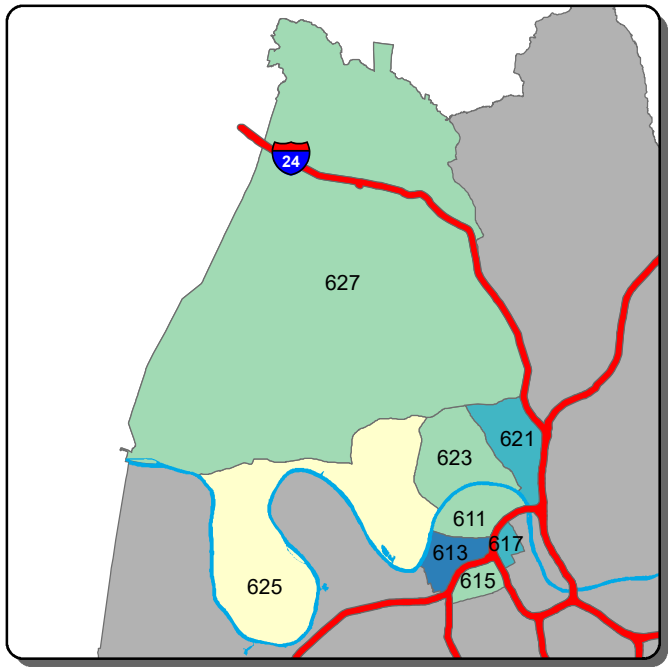

Self Initiated CAD - B Shift

0-24	25-46	47-68	69-90	>90

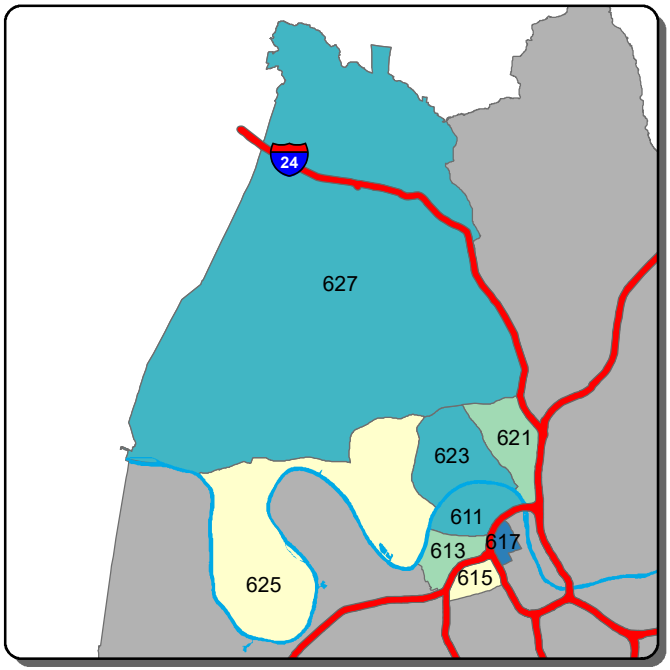

Self Initiated CAD - C Shift

0-20	21-42	43-64	65-87	>87

Information summarized for CompStat week ending 9/5/2020

Sourced from MNPD ARMS on 9/8/2020. Data taken from incident reports using Uniform Crime Reporting definitions and guidelines, based on the date and time when the inicident was reported. 'A, B, and C Shift' refer to the following time periods: A Shift = 0700 - 1500; B Shift = 1500 - 2300; C Shift = 2300 - 0700.

Madison Precinct - Burglary and Theft from Vehicle Counts for the Past Two Weeks

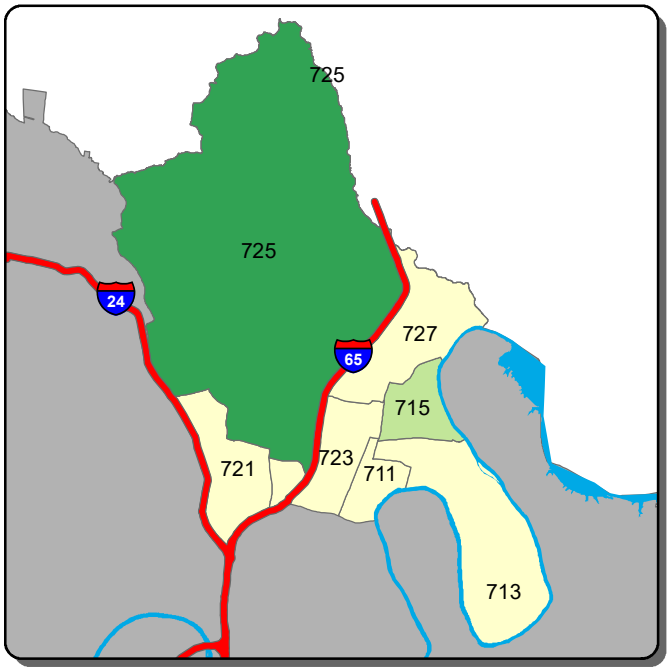

Burglary - A Shift

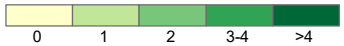

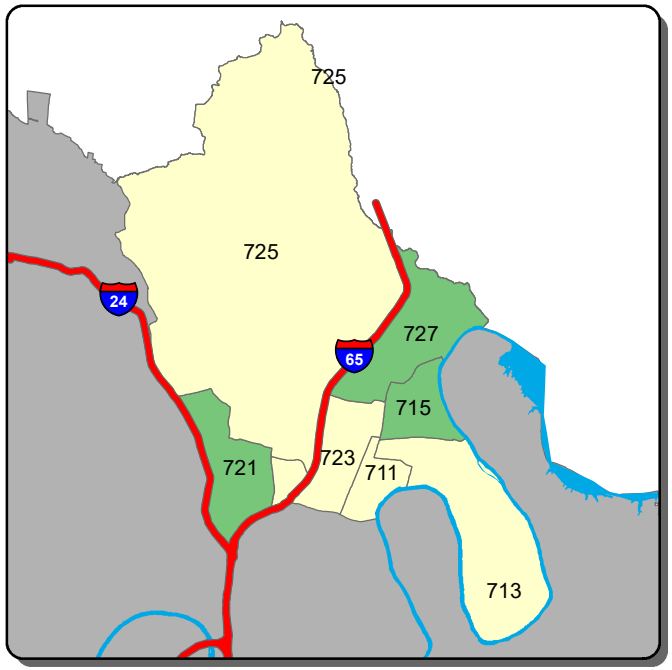

Burglary - B Shift

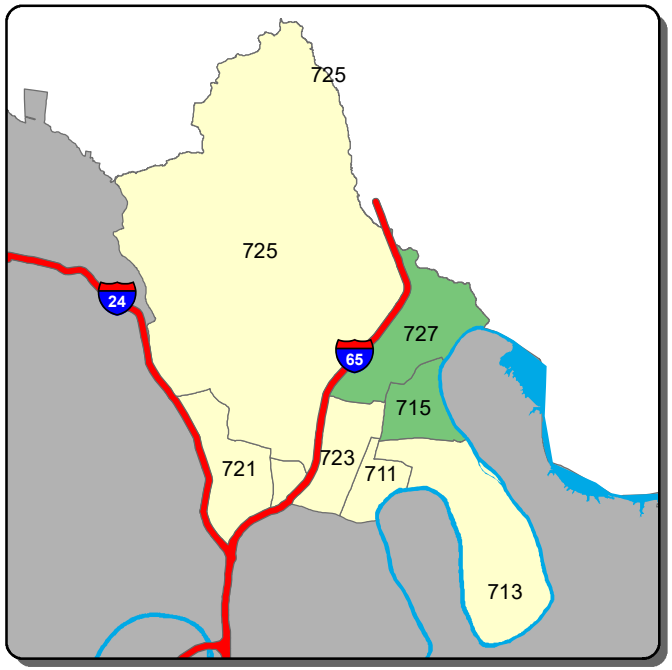

Burglary - C Shift

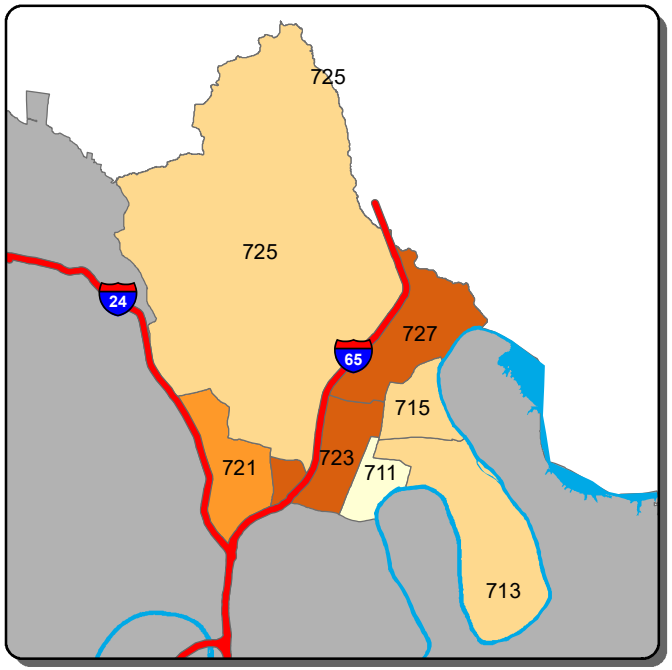

Theft from Vehicle - A Shift

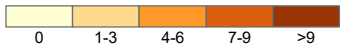

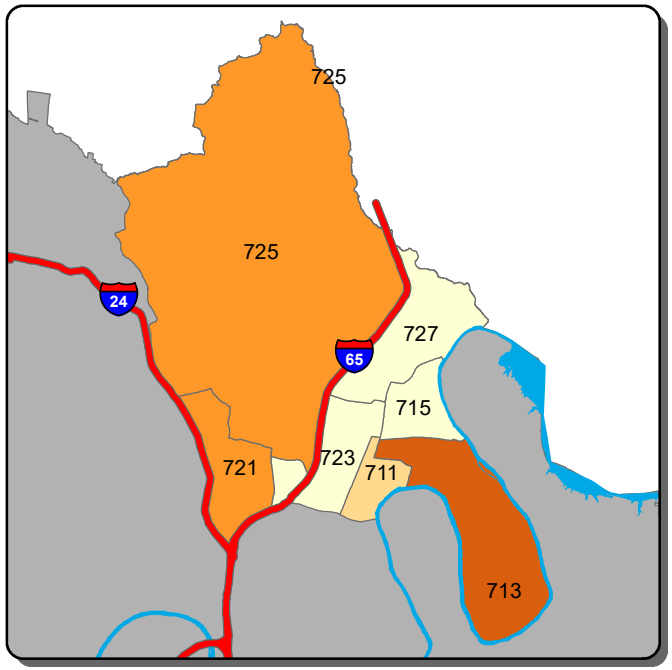

Theft from Vehicle - B Shift

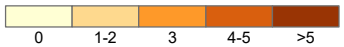

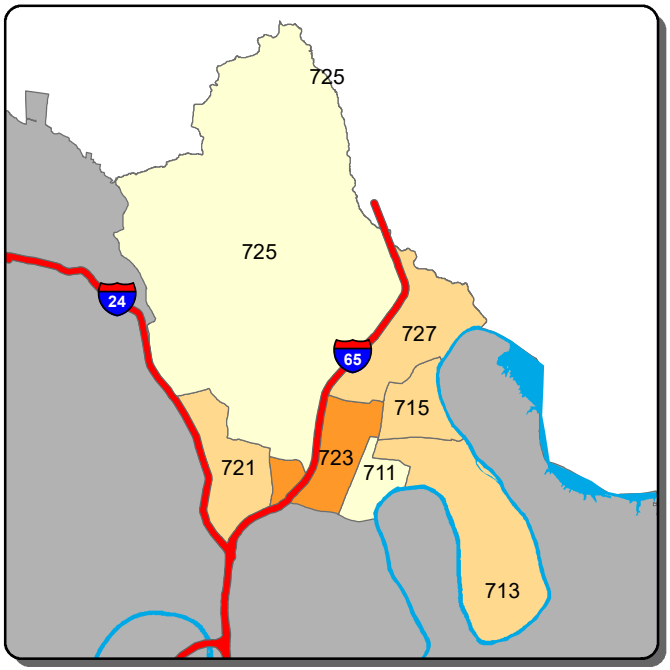

Theft from Vehicle - C Shift

Information summarized for CompStat week ending 9/5/2020

Sourced from MNPD ARMS on 9/8/2020. Data taken from incident reports using Uniform Crime Reporting definitions and guidelines, based on the date and time when the inicident was reported. 'A, B, and C Shift' refer to the following time periods: A Shift = 0700 - 1500; B Shift = 1500 - 2300; C Shift = 2300 - 0700.

Madison Precinct - Aggravated Assault and Self Initiated CAD Counts for the Past Two Weeks

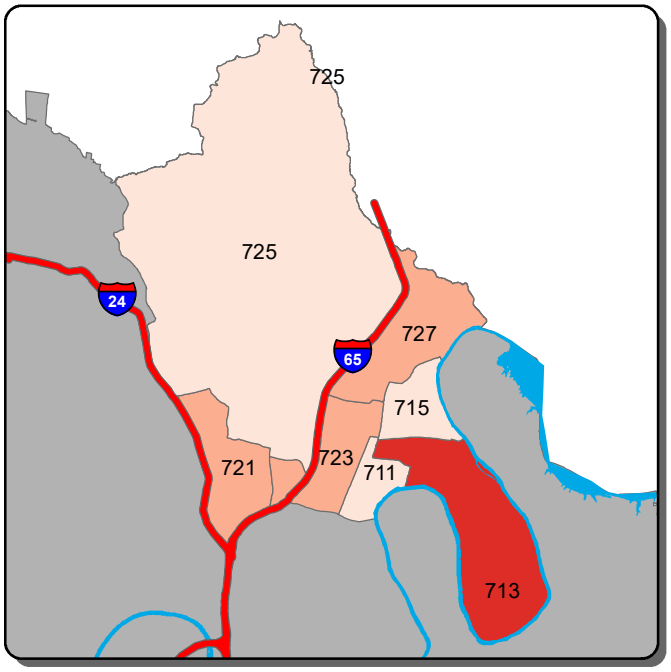

Aggravated Assault - A Shift

0	1	2	>2

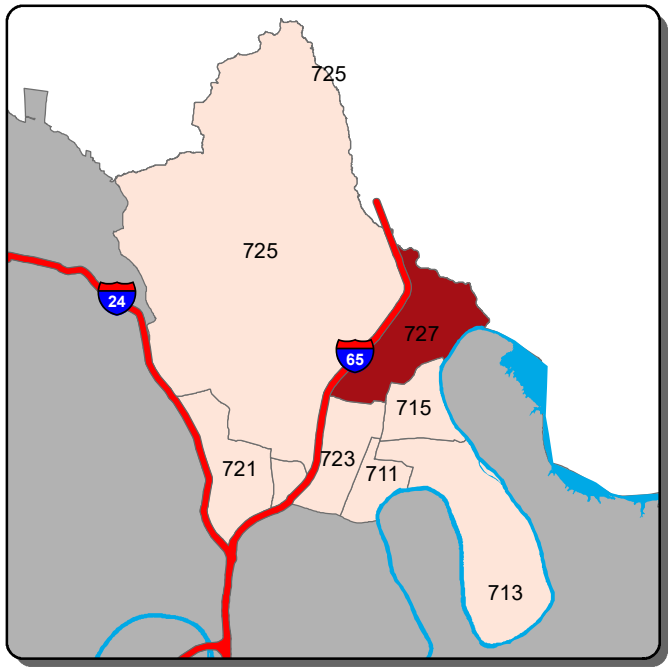

Aggravated Assault - B Shift

0	1	2-3	4-5	>5

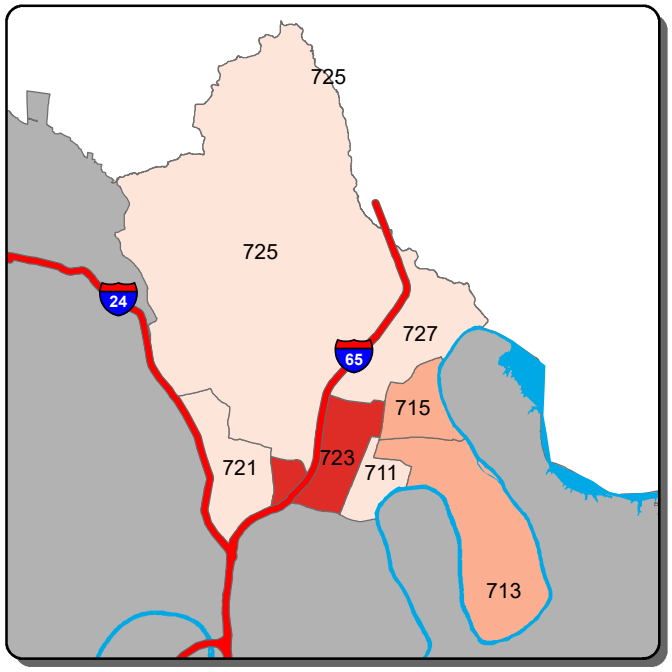

Aggravated Assault - C Shift

0	1	2	3	>3

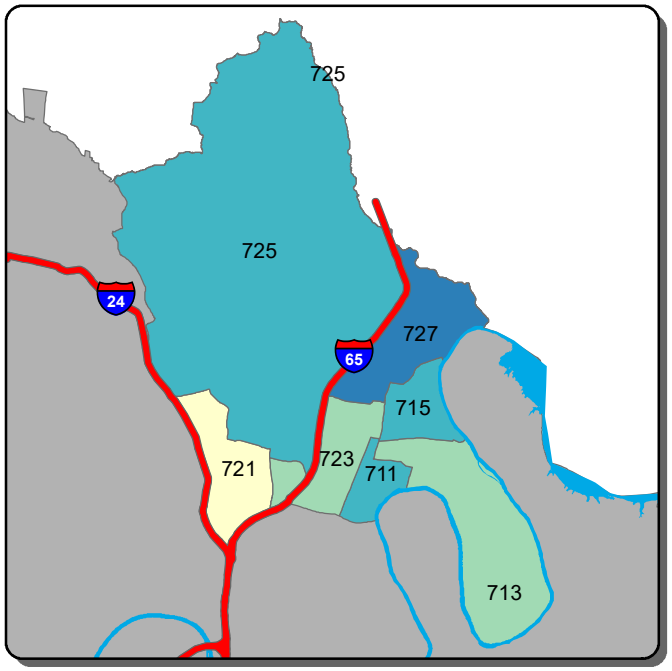

Self Initiated CAD - A Shift

0-35	36-72	73-108	109-144	>144

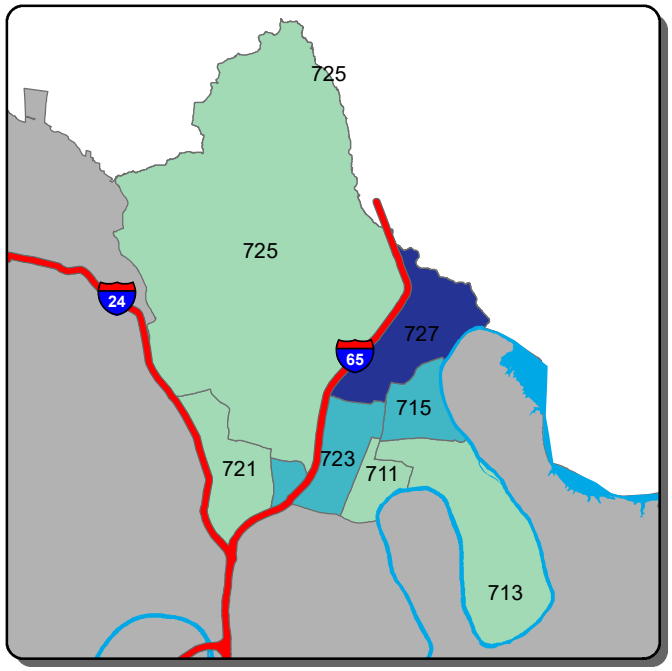

Self Initiated CAD - B Shift

0-20	21-46	47-72	73-97	>97

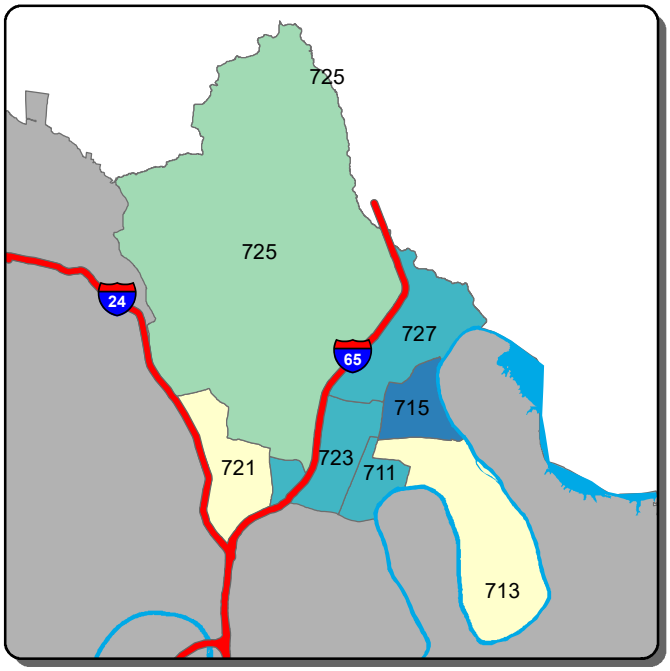

Self Initiated CAD - C Shift

0-30	31-58	59-86	87-114	>114

Information summarized for CompStat week ending 9/5/2020

Sourced from MNPD ARMS on 9/8/2020. Data taken from incident reports using Uniform Crime Reporting definitions and guidelines, based on the date and time when the incident was reported. 'A, B, and C Shift' refer to the following time periods: A Shift = 0700 - 1500; B Shift = 1500 - 2300; C Shift = 2300 - 0700.

Midtown Hills Precinct - Burglary and Theft from Vehicle Counts for the Past Two Weeks

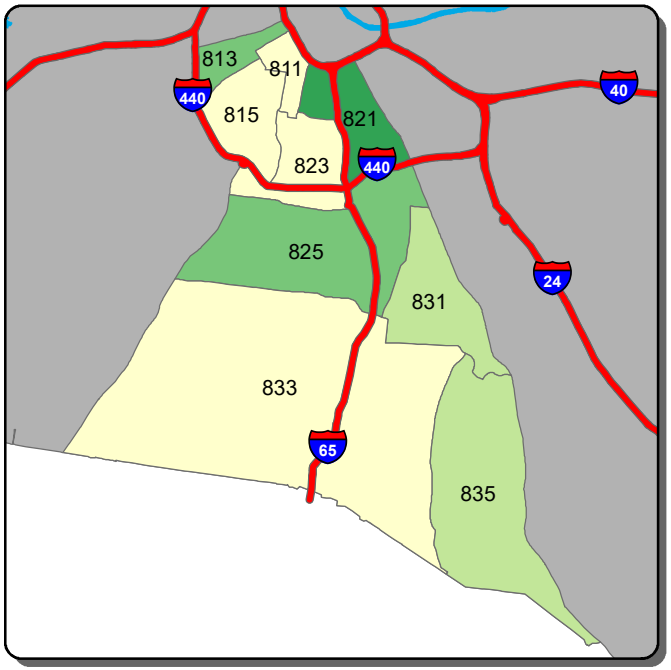

Burglary - A Shift

0 1 2 3-4 >4

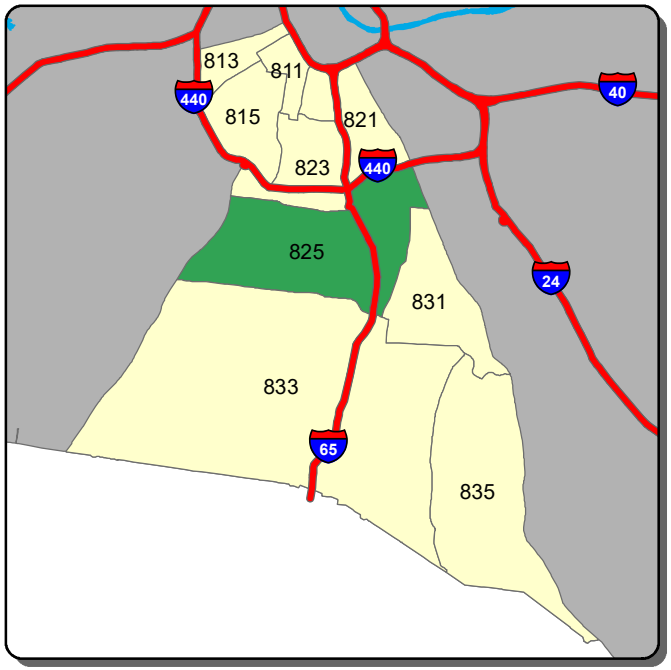

Burglary - B Shift

0 1 2 >2

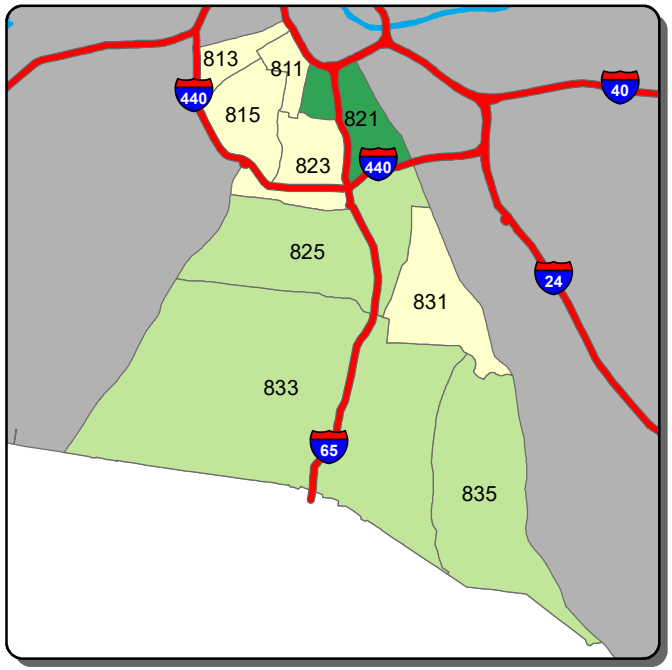

Burglary - C Shift

0 1 2 >2

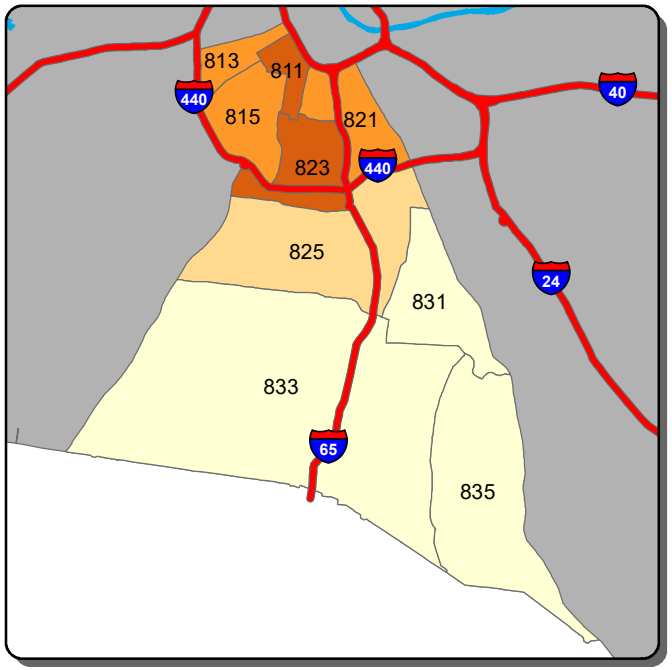

Theft from Vehicle - A Shift

0-2 3-6 7-11 12-16 >16

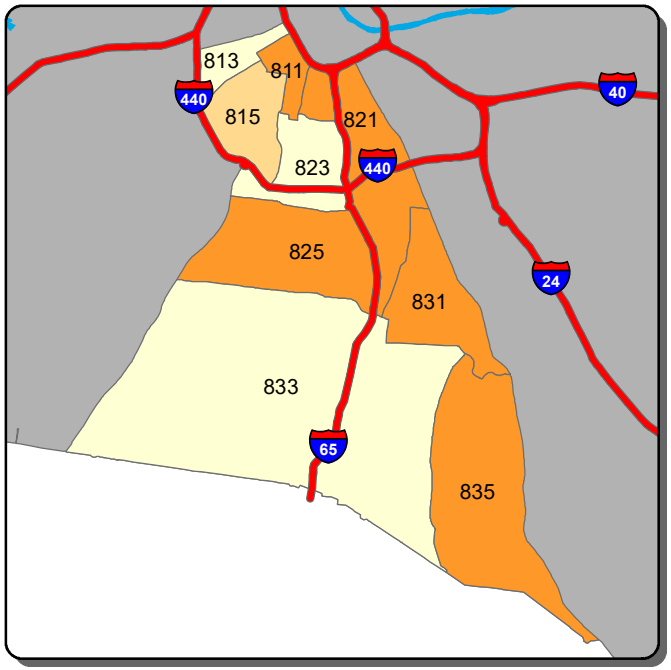

Theft from Vehicle - B Shift

0-2 3 4 5-6 >6

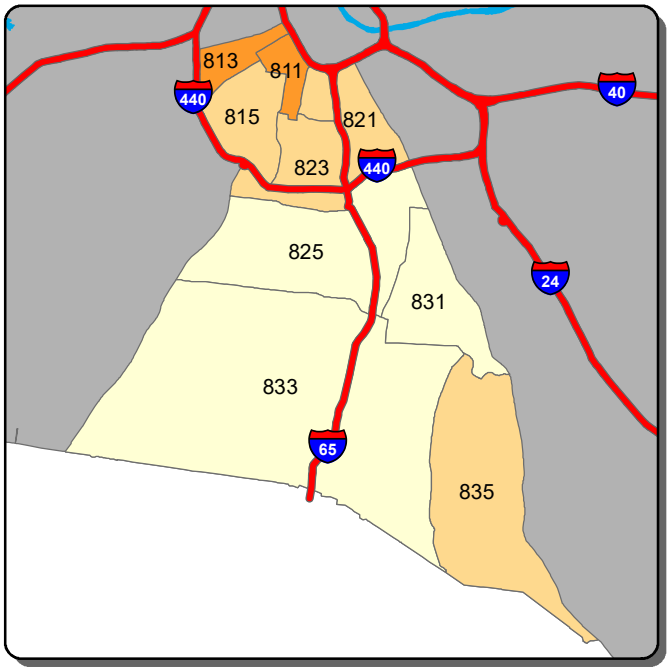

Theft from Vehicle - C Shift

0 1 2 >2

Information summarized for CompStat week ending 9/5/2020

Sourced from MNPD ARMS on 9/8/2020. Data taken from incident reports using Uniform Crime Reporting definitions and guidelines, based on the date and time when the inicident was reported. 'A, B, and C Shift' refer to the following time periods: A Shift = 0700 - 1500; B Shift = 1500 - 2300; C Shift = 2300 - 0700.

Midtown Hills Precinct - Aggravated Assault and Self Initiated CAD Counts for the Past Two Weeks

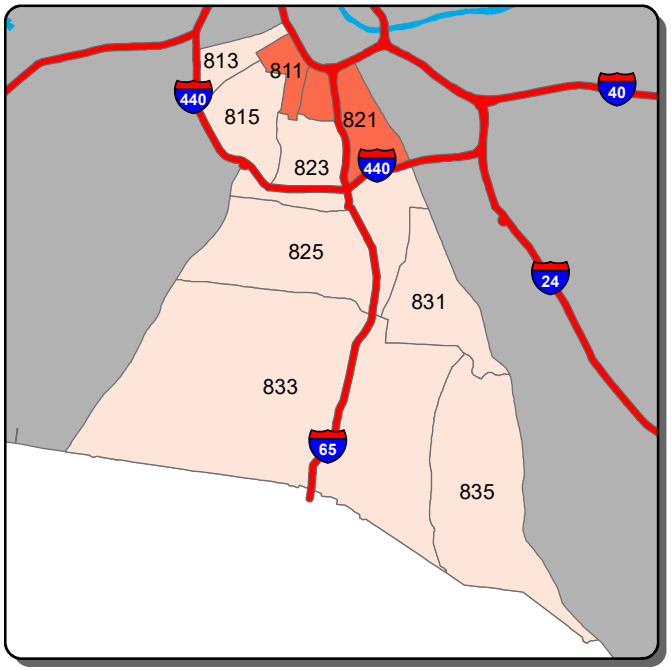

Aggravated Assault - A Shift

0 | 1 | >1

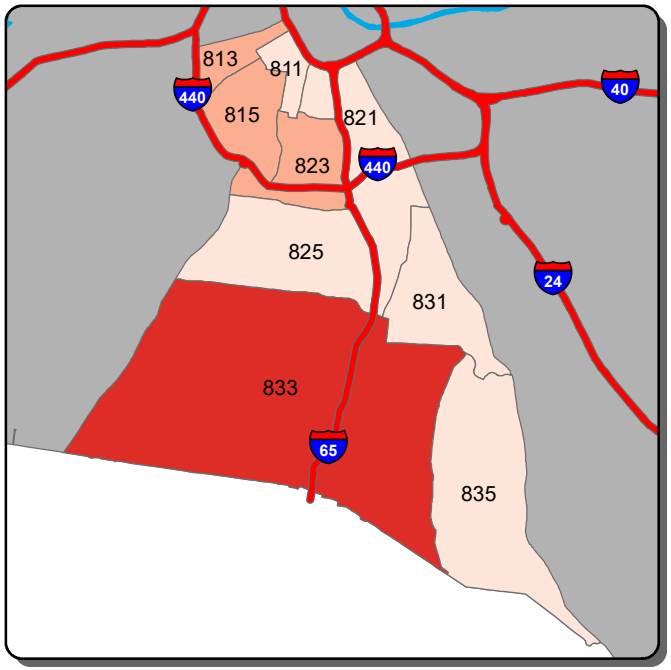

Aggravated Assault - B Shift

0 | 1 | 2 | >2

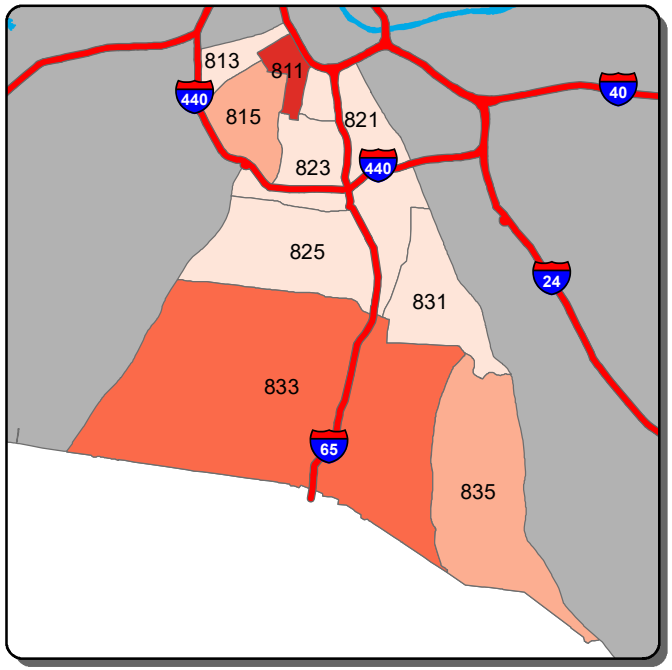

Aggravated Assault - C Shift

0 | 1 | 2 | 3 | >3

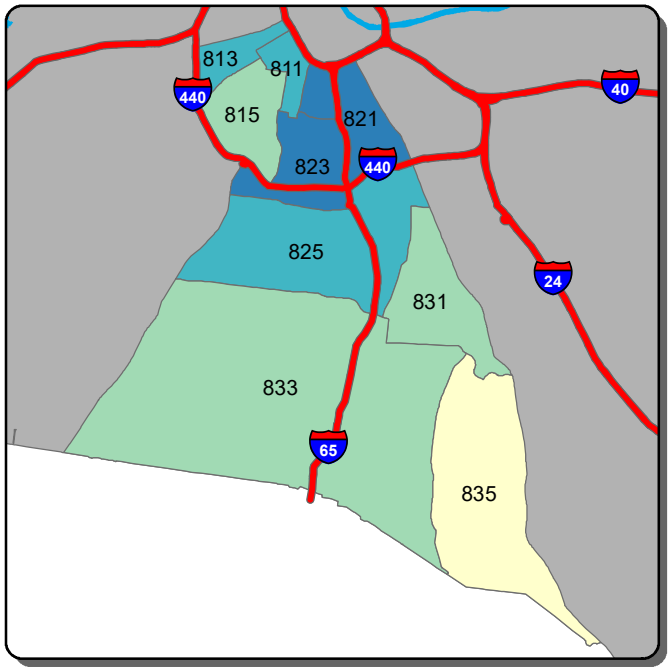

Self Initiated CAD - A Shift

0-54 | 55-128 | 129-201 | 202-274 | >274

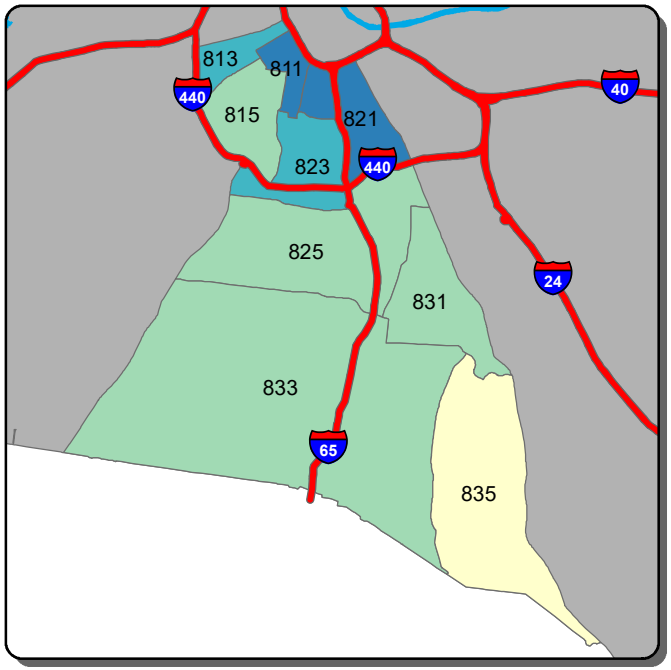

Self Initiated CAD - B Shift

0-49 | 50-83 | 84-117 | 118-152 | >152

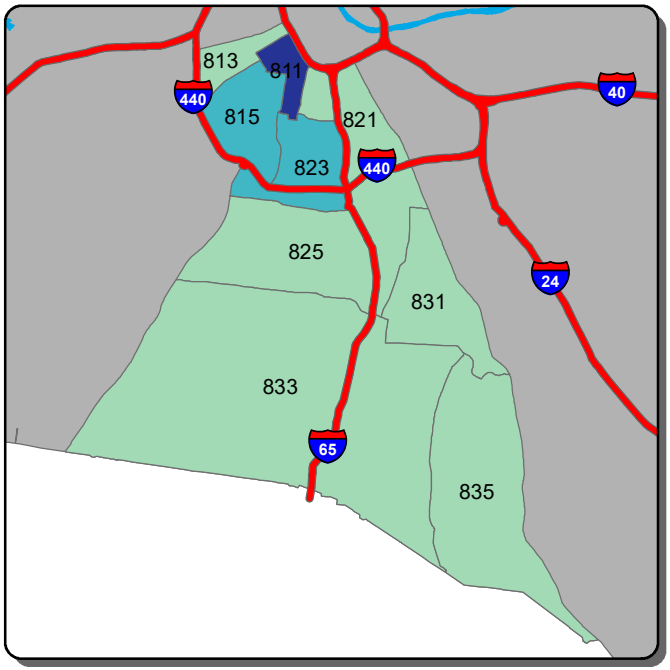

Self Initiated CAD - C Shift

0-88 | 89-147 | 148-206 | 207-264 | >264

Information summarized for CompStat week ending 9/5/2020

Sourced from MNPD ARMS on 9/8/2020. Data taken from incident reports using Uniform Crime Reporting definitions and guidelines, based on the date and time when the inicident was reported. 'A, B, and C Shift' refer to the following time periods: A Shift = 0700 - 1500; B Shift = 1500 - 2300; C Shift = 2300 - 0700.