CompStat Weekly Analysis

CompStat Weekly Analysis is provided by the Metropolitan Nashville Police Department Crime Analysis Section. This report is intended to be a management and planning tool and does not reflect the official UCR counts for the department.

"Big jobs usually go to the men who prove their ability to outgrow small ones."
- Theodore Roosevelt

Begin Date: 09/06/2020
End Date: 09/12/2020
Week: 37

Table of Contents

Incidents Section **1**
Rolling Two Week Analysis 2
Rolling Weekly Year-to-Year Analysis 3
Rolling Eight Week Analysis 4
Rolling Four Week Year-to-Year Analysis 5
Rolling Sixteen Week Analysis 6
Rolling Eight Week Year-to-Year 7
Year-to-Date Analysis 8
Rolling Twenty-Four Month 9
2 Week, 8 Week, 16 Week, YTD, and 24 Month Summary 10
Incident and Efficiency Report Summary* 11
UCR Incident Charts* 30
UCR Incidents - Annual Totals 39
UCR Incidents - YTD Comparisons: All Incidents 40
UCR Incidents - YTD Comparison Charts* 41
UCR Incidents - Calendar Year to Calendar Year Comparison 50
UCR Incidents - Annual Comparison Charts* 51
UCR Incidents - YTD Comparisons* 60
YTD Homicide Report 69
Year-to-Year Weekly Chart* 70

Arrests Section **79**
Physical and Citation Arrests - Adult 80
Arrests: Part I, Weapons Law, Drug-Related, DUI, and All Other 89
Outstanding Warrants: Served 91
Outstanding Warrants: Attempts / Served 92
Crooks With Guns / School Zone Report 97

Juvenile Section **98**
Juvenile Arrests 99
Juvenile Victims - Rolling Two Week Analysis 100
Juvenile Victims - Rolling Eight Week Analysis 101
Juvenile Victims - Year-to-Date Analysis 102
Juvenile Victims 103

Efficiencies Section **104**
Self-Initiated CAD 105
Dispatched Calls for Service 106
Vehicle Stop Analysis (Form 252) 107
Field Interview Report (Form 114) 108
Efficiency Charts* 109

High Crime Intersections and Hot Addresses Section **118**
High Crime Street Intersections* 119
County High Crime Street Intersections - Arrests 128
Hot Addresses* 129

Other Reports **138**
APR Data 139
Case Preparation Division - Case File Inventory 140
Court Attendance - 310s Issued by Month 141
Percentage of Incident Reports Included in CompStat Analysis 142

Map Section **143**
YTD Gunshot Victims - Countywide 144
Gunshot Victims - Countywide (Homicides and Injuries) 145
Gunshot Victims (Homicides, Injuries, and Property Damage) 146
YTD Gunshot Victims** 147
UCR Incident and Self-Initiated CAD Zone Maps** 155

* - Set of countywide and precinct reports
** - Set of precinct reports

Incidents Section

CompStat Weekly Analysis is provided by the Metropolitan Nashville Police Department Crime Analysis Section. This report is intended to be a management and planning tool and does not reflect the official UCR counts for the department.

"Big jobs usually go to the men who prove their ability to outgrow small ones."
- Theodore Roosevelt

Begin Date: 09/06/2020
End Date: 09/12/2020
Week: 37

Rolling Two Week Analysis

METROPOLITAN POLICE DEPARTMENT
of Nashville and Davidson County

Aggregated by precinct (incident location). Based on date when each incident was reported.

		Homicide	Rape	Commercial Robbery	Street Robbery	Total Robbery	Aggravated Assault	Commercial Burglary	Residential Burglary	Total Burglary	Larceny	Auto Theft	Violent Offenses	Property Offenses	Part I Offenses
West	Prior Week	0	0	1	4	5	12	4	6	10	54	6	17	70	87
	CompStat Week	0	2	1	0	1	9	6	6	12	46	10	12	68	80
	% Change	0.0 %	Infinity	0.0 %	-100.0 %	-80.0 %	-25.0 %	50.0 %	0.0 %	20.0 %	-14.8 %	66.7 %	-29.4 %	-2.9 %	-8.0 %
East	Prior Week	1	1	0	3	3	14	1	6	7	41	7	19	55	74
	CompStat Week	0	0	2	3	5	10	6	6	12	36	10	15	58	73
	% Change	-100.0 %	-100.0 %	Infinity	0.0 %	66.7 %	-28.6 %	500.0 %	0.0 %	71.4 %	-12.2 %	42.9 %	-21.1 %	5.5 %	-1.4 %
South	Prior Week	1	3	2	3	5	14	5	15	20	66	14	23	100	123
	CompStat Week	1	0	2	2	4	18	5	2	7	52	8	23	67	90
	% Change	0.0 %	-100.0 %	0.0 %	-33.3 %	-20.0 %	28.6 %	0.0 %	-86.7 %	-65.0 %	-21.2 %	-42.9 %	0.0 %	-33.0 %	-26.8 %
Central	Prior Week	1	1	1	3	4	4	2	0	2	37	0	10	39	49
	CompStat Week	0	1	0	3	3	9	1	1	2	38	5	13	45	58
	% Change	-100.0 %	0.0 %	-100.0 %	0.0 %	-25.0 %	125.0 %	-50.0 %	Infinity	0.0 %	2.7 %	Infinity	30.0 %	15.4 %	18.4 %
Hermitage	Prior Week	2	1	0	8	8	23	7	13	20	89	14	34	123	157
	CompStat Week	0	0	0	2	2	20	4	15	19	85	12	22	116	138
	% Change	-100.0 %	-100.0 %	0.0 %	-75.0 %	-75.0 %	-13.0 %	-42.9 %	15.4 %	-5.0 %	-4.5 %	-14.3 %	-35.3 %	-5.7 %	-12.1 %
North	Prior Week	0	2	1	4	5	31	2	5	7	37	8	38	52	90
	CompStat Week	1	3	1	4	5	19	4	8	12	38	5	28	55	83
	% Change	Infinity	50.0 %	0.0 %	0.0 %	0.0 %	-38.7 %	100.0 %	60.0 %	71.4 %	2.7 %	-37.5 %	-26.3 %	5.8 %	-7.8 %
Madison	Prior Week	0	1	0	0	0	13	2	1	3	60	7	14	70	84
	CompStat Week	0	0	0	2	2	11	0	6	6	36	4	13	46	59
	% Change	0.0 %	-100.0 %	0.0 %	Infinity	Infinity	-15.4 %	-100.0 %	500.0 %	100.0 %	-40.0 %	-42.9 %	-7.1 %	-34.3 %	-29.8 %
Midtown Hills	Prior Week	1	4	0	3	3	10	4	5	9	84	5	18	98	116
	CompStat Week	0	1	0	0	0	5	4	6	10	74	7	6	91	97
	% Change	-100.0 %	-75.0 %	0.0 %	-100.0 %	-100.0 %	-50.0 %	0.0 %	20.0 %	11.1 %	-11.9 %	40.0 %	-66.7 %	-7.1 %	-16.4 %
Not Validated	Prior Week	0	0	0	0	0	0	0	0	0	1	1	0	2	2
	CompStat Week	0	0	0	1	1	0	0	0	0	2	2	1	4	5
	% Change	0.0 %	0.0 %	0.0 %	Infinity	Infinity	0.0 %	0.0 %	0.0 %	0.0 %	100.0 %	100.0 %	Infinity	100.0 %	150.0 %
County	Prior Week	6	13	5	28	33	121	27	51	78	469	62	173	609	782
	CompStat Week	2	7	6	17	23	101	30	50	80	407	63	133	550	683
	% Change	-66.7 %	-46.2 %	20.0 %	-39.3 %	-30.3 %	-16.5 %	11.1 %	-2.0 %	2.6 %	-13.2 %	1.6 %	-23.1 %	-9.7 %	-12.7 %

Prior Week	**Begin Date**	08/30/2020	**End Date**	09/05/2020
CompStat Week	**Begin Date**	09/06/2020	**End Date**	09/12/2020

Sourced from MNPD ARMS on 9/15/2020 6:30:22 AM. The figures above were sourced from incident reports using Uniform Crime Reporting definitions and reporting guidelines, based on the date when the crime was reported. This report is intended to be a management and planning tool and does not reflect the official UCR counts for the department. Incidents where a location is unknown or unspecified are included in the countywide totals. 'Unknown' refers to records in which the address is listed as 'Unknown' on the incident report. 'Not Validated' refers to records that were entered in with an invalid addresses.

Rolling Weekly Year-to-Year Analysis

METROPOLITAN POLICE DEPARTMENT
of Nashville and Davidson County

Aggregated by precinct (incident location). Based on date when each incident was reported.

		Homicide	Rape	Commercial Robbery	Street Robbery	Total Robbery	Aggravated Assault	Commercial Burglary	Residential Burglary	Total Burglary	Larceny	Auto Theft	Violent Offenses	Property Offenses	Part I Offenses
West	Prior Year	1	0	0	2	2	1	1	3	4	52	3	4	59	63
	Last Week	0	2	1	0	1	9	6	6	12	46	10	12	68	80
	% Change	-100.0 %	Infinity	Infinity	-100.0 %	-50.0 %	800.0 %	500.0 %	100.0 %	200.0 %	-11.5 %	233.3 %	200.0 %	15.3 %	27.0 %
East	Prior Year	1	2	0	6	6	5	3	6	9	66	7	14	82	96
	Last Week	0	0	2	3	5	10	6	6	12	36	10	15	58	73
	% Change	-100.0 %	-100.0 %	Infinity	-50.0 %	-16.7 %	100.0 %	100.0 %	0.0 %	33.3 %	-45.5 %	42.9 %	7.1 %	-29.3 %	-24.0 %
South	Prior Year	0	4	1	7	8	13	4	8	12	79	10	25	101	126
	Last Week	1	0	2	2	4	18	5	2	7	52	8	23	67	90
	% Change	Infinity	-100.0 %	100.0 %	-71.4 %	-50.0 %	38.5 %	25.0 %	-75.0 %	-41.7 %	-34.2 %	-20.0 %	-8.0 %	-33.7 %	-28.6 %
Central	Prior Year	0	0	0	5	5	22	2	0	2	41	1	27	44	71
	Last Week	0	1	0	3	3	9	1	1	2	38	5	13	45	58
	% Change	0.0 %	Infinity	0.0 %	-40.0 %	-40.0 %	-59.1 %	-50.0 %	Infinity	0.0 %	-7.3 %	400.0 %	-51.9 %	2.3 %	-18.3 %
Hermitage	Prior Year	2	2	0	6	6	22	7	10	17	110	11	32	138	170
	Last Week	0	0	0	2	2	20	4	15	19	85	12	22	116	138
	% Change	-100.0 %	-100.0 %	0.0 %	-66.7 %	-66.7 %	-9.1 %	-42.9 %	50.0 %	11.8 %	-22.7 %	9.1 %	-31.3 %	-15.9 %	-18.8 %
North	Prior Year	0	3	0	2	2	19	1	6	7	38	6	24	51	75
	Last Week	1	3	1	4	5	19	4	8	12	38	5	28	55	83
	% Change	Infinity	0.0 %	Infinity	100.0 %	150.0 %	0.0 %	300.0 %	33.3 %	71.4 %	0.0 %	-16.7 %	16.7 %	7.8 %	10.7 %
Madison	Prior Year	0	1	0	2	2	15	1	3	4	45	6	18	55	73
	Last Week	0	0	0	2	2	11	0	6	6	36	4	13	46	59
	% Change	0.0 %	-100.0 %	0.0 %	0.0 %	0.0 %	-26.7 %	-100.0 %	100.0 %	50.0 %	-20.0 %	-33.3 %	-27.8 %	-16.4 %	-19.2 %
Midtown Hills	Prior Year	0	2	0	5	5	16	1	4	5	57	3	23	65	88
	Last Week	0	1	0	0	0	5	4	6	10	74	7	6	91	97
	% Change	0.0 %	-50.0 %	0.0 %	-100.0 %	-100.0 %	-68.8 %	300.0 %	50.0 %	100.0 %	29.8 %	133.3 %	-73.9 %	40.0 %	10.2 %
Not Validated	Prior Year	0	0	0	0	0	0	0	0	0	0	0	0	0	0
	Last Week	0	0	0	1	1	0	0	0	0	2	2	1	4	5
	% Change	0.0 %	0.0 %	0.0 %	Infinity	Infinity	0.0 %	0.0 %	0.0 %	0.0 %	Infinity	Infinity	Infinity	Infinity	Infinity
County	Prior Year	4	14	1	35	36	113	20	40	60	488	47	167	595	762
	Last Week	2	7	6	17	23	101	30	50	80	407	63	133	550	683
	% Change	-50.0 %	-50.0 %	500.0 %	-51.4 %	-36.1 %	-10.6 %	50.0 %	25.0 %	33.3 %	-16.6 %	34.0 %	-20.4 %	-7.6 %	-10.4 %

Prior Year	**Begin Date**	09/08/2019	**End Date**	09/14/2019
Last Week	**Begin Date**	09/06/2020	**End Date**	09/12/2020

Sourced from MNPD ARMS on 9/15/2020 6:30:22 AM. The figures above were sourced from incident reports using Uniform Crime Reporting definitions and reporting guidelines, based on the date when the crime was reported. This report is intended to be a management and planning tool and does not reflect the official UCR counts for the department. Incidents where a location is unknown or unspecified are included in the countywide totals. 'Unknown' refers to records in which the address is listed as 'Unknown' on the incident report. 'Not Validated' refers to records that were entered in with an invalid addresses.

Rolling Eight Week Analysis

METROPOLITAN POLICE DEPARTMENT
of Nashville and Davidson County

Aggregated by precinct (incident location). Based on date when each incident was reported.

		Homicide	Rape	Commercial Robbery	Street Robbery	Total Robbery	Aggravated Assault	Commercial Burglary	Residential Burglary	Total Burglary	Larceny	Auto Theft	Violent Offenses	Property Offenses	Part I Offenses
West	Prior 4 Weeks	0	1	1	2	3	25	6	11	17	212	21	29	250	279
	Last 4 Weeks	0	4	5	8	13	36	18	21	39	191	30	53	260	313
	% Change	0.0 %	300.0 %	400.0 %	300.0 %	333.3 %	44.0 %	200.0 %	90.9 %	129.4 %	-9.9 %	42.9 %	82.8 %	4.0 %	12.2 %
East	Prior 4 Weeks	2	3	3	11	14	54	20	23	43	235	38	73	316	389
	Last 4 Weeks	2	1	4	12	16	57	12	23	35	205	31	76	271	347
	% Change	0.0 %	-66.7 %	33.3 %	9.1 %	14.3 %	5.6 %	-40.0 %	0.0 %	-18.6 %	-12.8 %	-18.4 %	4.1 %	-14.2 %	-10.8 %
South	Prior 4 Weeks	0	8	5	40	45	124	20	40	60	300	65	177	425	602
	Last 4 Weeks	2	7	5	15	20	84	22	45	67	269	56	113	392	505
	% Change	Infinity	-12.5 %	0.0 %	-62.5 %	-55.6 %	-32.3 %	10.0 %	12.5 %	11.7 %	-10.3 %	-13.8 %	-36.2 %	-7.8 %	-16.1 %
Central	Prior 4 Weeks	0	4	0	10	10	19	6	2	8	107	8	33	123	156
	Last 4 Weeks	1	4	1	8	9	22	6	3	9	121	11	36	141	177
	% Change	Infinity	0.0 %	Infinity	-20.0 %	-10.0 %	15.8 %	0.0 %	50.0 %	12.5 %	13.1 %	37.5 %	9.1 %	14.6 %	13.5 %
Hermitage	Prior 4 Weeks	4	14	4	28	32	92	13	39	52	364	70	142	486	628
	Last 4 Weeks	3	7	2	23	25	95	22	48	70	349	54	130	473	603
	% Change	-25.0 %	-50.0 %	-50.0 %	-17.9 %	-21.9 %	3.3 %	69.2 %	23.1 %	34.6 %	-4.1 %	-22.9 %	-8.5 %	-2.7 %	-4.0 %
North	Prior 4 Weeks	2	4	5	17	22	95	12	32	44	192	36	123	272	395
	Last 4 Weeks	1	7	3	15	18	86	9	31	40	178	26	112	244	356
	% Change	-50.0 %	75.0 %	-40.0 %	-11.8 %	-18.2 %	-9.5 %	-25.0 %	-3.1 %	-9.1 %	-7.3 %	-27.8 %	-8.9 %	-10.3 %	-9.9 %
Madison	Prior 4 Weeks	1	1	1	10	11	56	8	25	33	206	33	69	272	341
	Last 4 Weeks	0	4	0	6	6	41	6	13	19	187	18	51	224	275
	% Change	-100.0 %	300.0 %	-100.0 %	-40.0 %	-45.5 %	-26.8 %	-25.0 %	-48.0 %	-42.4 %	-9.2 %	-45.5 %	-26.1 %	-17.6 %	-19.4 %
Midtown Hills	Prior 4 Weeks	0	5	5	16	21	51	17	15	32	316	38	77	386	463
	Last 4 Weeks	1	6	1	8	9	29	21	27	48	316	39	45	403	448
	% Change	Infinity	20.0 %	-80.0 %	-50.0 %	-57.1 %	-43.1 %	23.5 %	80.0 %	50.0 %	0.0 %	2.6 %	-41.6 %	4.4 %	-3.2 %
Not Validated	Prior 4 Weeks	0	0	0	0	0	0	0	0	0	0	0	0	0	0
	Last 4 Weeks	0	0	0	1	1	0	0	0	0	3	3	1	6	7
	% Change	0.0 %	0.0 %	0.0 %	Infinity	Infinity	0.0 %	0.0 %	0.0 %	0.0 %	Infinity	Infinity	Infinity	Infinity	Infinity
County	Prior 4 Weeks	9	40	24	134	158	516	102	187	289	1,932	309	723	2,530	3,253
	Last 4 Weeks	10	40	21	96	117	450	116	211	327	1,819	268	617	2,414	3,031
	% Change	11.1 %	0.0 %	-12.5 %	-28.4 %	-25.9 %	-12.8 %	13.7 %	12.8 %	13.1 %	-5.8 %	-13.3 %	-14.7 %	-4.6 %	-6.8 %

Prior 4 Weeks	**Begin Date**	07/19/2020	**End Date**	08/15/2020
Last 4 Weeks	**Begin Date**	08/16/2020	**End Date**	09/12/2020

Sourced from MNPD ARMS on 9/15/2020 6:30:22 AM. The figures above were sourced from incident reports using Uniform Crime Reporting definitions and reporting guidelines, based on the date when the crime was reported. This report is intended to be a management and planning tool and does not reflect the official UCR counts for the department. Incidents where a location is unknown or unspecified are included in the countywide totals. 'Unknown' refers to records in which the address is listed as 'Unknown' on the incident report. 'Not Validated' refers to records that were entered in with an invalid addresses.

Rolling Four Week Year-to-Year Analysis

METROPOLITAN POLICE DEPARTMENT
of Nashville and Davidson County

Aggregated by precinct (incident location). Based on date when each incident was reported.

		Homicide	Rape	Commercial Robbery	Street Robbery	Total Robbery	Aggravated Assault	Commercial Burglary	Residential Burglary	Total Burglary	Larceny	Auto Theft	Violent Offenses	Property Offenses	Part I Offenses
West	Prior Year	1	2	2	2	4	21	10	15	25	195	26	28	246	274
	Last 4 Weeks	0	4	5	8	13	36	18	21	39	191	30	53	260	313
	% Change	-100.0 %	100.0 %	150.0 %	300.0 %	225.0 %	71.4 %	80.0 %	40.0 %	56.0 %	-2.1 %	15.4 %	89.3 %	5.7 %	14.2 %
East	Prior Year	2	6	1	13	14	29	6	26	32	182	15	51	229	280
	Last 4 Weeks	2	1	4	12	16	57	12	23	35	205	31	76	271	347
	% Change	0.0 %	-83.3 %	300.0 %	-7.7 %	14.3 %	96.6 %	100.0 %	-11.5 %	9.4 %	12.6 %	106.7 %	49.0 %	18.3 %	23.9 %
South	Prior Year	1	10	3	42	45	85	24	41	65	321	32	141	418	559
	Last 4 Weeks	2	7	5	15	20	84	22	45	67	269	56	113	392	505
	% Change	100.0 %	-30.0 %	66.7 %	-64.3 %	-55.6 %	-1.2 %	-8.3 %	9.8 %	3.1 %	-16.2 %	75.0 %	-19.9 %	-6.2 %	-9.7 %
Central	Prior Year	0	4	1	7	8	50	5	2	7	168	9	62	184	246
	Last 4 Weeks	1	4	1	8	9	22	6	3	9	121	11	36	141	177
	% Change	Infinity	0.0 %	0.0 %	14.3 %	12.5 %	-56.0 %	20.0 %	50.0 %	28.6 %	-28.0 %	22.2 %	-41.9 %	-23.4 %	-28.0 %
Hermitage	Prior Year	3	15	1	18	19	71	14	32	46	348	38	108	432	540
	Last 4 Weeks	3	7	2	23	25	95	22	48	70	349	54	130	473	603
	% Change	0.0 %	-53.3 %	100.0 %	27.8 %	31.6 %	33.8 %	57.1 %	50.0 %	52.2 %	0.3 %	42.1 %	20.4 %	9.5 %	11.7 %
North	Prior Year	1	13	0	21	21	63	8	27	35	187	24	98	246	344
	Last 4 Weeks	1	7	3	15	18	86	9	31	40	178	26	112	244	356
	% Change	0.0 %	-46.2 %	Infinity	-28.6 %	-14.3 %	36.5 %	12.5 %	14.8 %	14.3 %	-4.8 %	8.3 %	14.3 %	-0.8 %	3.5 %
Madison	Prior Year	0	4	0	7	7	47	3	20	23	174	25	58	222	280
	Last 4 Weeks	0	4	0	6	6	41	6	13	19	187	18	51	224	275
	% Change	0.0 %	0.0 %	0.0 %	-14.3 %	-14.3 %	-12.8 %	100.0 %	-35.0 %	-17.4 %	7.5 %	-28.0 %	-12.1 %	0.9 %	-1.8 %
Midtown Hills	Prior Year	0	5	1	16	17	34	11	12	23	288	29	56	340	396
	Last 4 Weeks	1	6	1	8	9	29	21	27	48	316	39	45	403	448
	% Change	Infinity	20.0 %	0.0 %	-50.0 %	-47.1 %	-14.7 %	90.9 %	125.0 %	108.7 %	9.7 %	34.5 %	-19.6 %	18.5 %	13.1 %
Not Validated	Prior Year	0	0	0	0	0	0	0	0	0	0	0	0	0	0
	Last 4 Weeks	0	0	0	1	1	0	0	0	0	3	3	1	6	7
	% Change	0.0 %	0.0 %	0.0 %	Infinity	Infinity	0.0 %	0.0 %	0.0 %	0.0 %	Infinity	Infinity	Infinity	Infinity	Infinity
County	Prior Year	8	59	9	126	135	400	81	175	256	1,863	198	602	2,317	2,919
	Last 4 Weeks	10	40	21	96	117	450	116	211	327	1,819	268	617	2,414	3,031
	% Change	25.0 %	-32.2 %	133.3 %	-23.8 %	-13.3 %	12.5 %	43.2 %	20.6 %	27.7 %	-2.4 %	35.4 %	2.5 %	4.2 %	3.8 %

Prior Year	**Begin Date**	08/18/2019	**End Date**	09/14/2019
Last 4 Weeks	**Begin Date**	08/16/2020	**End Date**	09/12/2020

Sourced from MNPD ARMS on 9/15/2020 6:30:22 AM. The figures above were sourced from incident reports using Uniform Crime Reporting definitions and reporting guidelines, based on the date when the crime was reported. This report is intended to be a management and planning tool and does not reflect the official UCR counts for the department. Incidents where a location is unknown or unspecified are included in the countywide totals. 'Unknown' refers to records in which the address is listed as 'Unknown' on the incident report. 'Not Validated' refers to records that were entered in with an invalid addresses.

Rolling Sixteen Week Analysis

METROPOLITAN POLICE DEPARTMENT
of Nashville and Davidson County

Aggregated by precinct (incident location). Based on date when each incident was reported.

		Homicide	Rape	Commercial Robbery	Street Robbery	Total Robbery	Aggravated Assault	Commercial Burglary	Residential Burglary	Total Burglary	Larceny	Auto Theft	Violent Offenses	Property Offenses	Part I Offenses
West	Prior 8 Weeks	0	3	1	3	4	60	19	30	49	400	39	67	488	555
	Last 8 Weeks	0	5	6	10	16	61	24	32	56	403	51	82	510	592
	% Change	0.0 %	66.7 %	500.0 %	233.3 %	300.0 %	1.7 %	26.3 %	6.7 %	14.3 %	0.8 %	30.8 %	22.4 %	4.5 %	6.7 %
East	Prior 8 Weeks	3	3	2	23	25	131	11	43	54	311	64	162	429	591
	Last 8 Weeks	4	4	7	23	30	111	32	46	78	440	69	149	587	736
	% Change	33.3 %	33.3 %	250.0 %	0.0 %	20.0 %	-15.3 %	190.9 %	7.0 %	44.4 %	41.5 %	7.8 %	-8.0 %	36.8 %	24.5 %
South	Prior 8 Weeks	4	22	13	48	61	199	35	58	93	648	97	286	838	1,124
	Last 8 Weeks	2	15	10	55	65	208	42	85	127	569	121	290	817	1,107
	% Change	-50.0 %	-31.8 %	-23.1 %	14.6 %	6.6 %	4.5 %	20.0 %	46.6 %	36.6 %	-12.2 %	24.7 %	1.4 %	-2.5 %	-1.5 %
Central	Prior 8 Weeks	0	6	0	23	23	49	16	3	19	151	17	78	187	265
	Last 8 Weeks	1	8	1	18	19	41	12	5	17	228	19	69	264	333
	% Change	Infinity	33.3 %	Infinity	-21.7 %	-17.4 %	-16.3 %	-25.0 %	66.7 %	-10.5 %	51.0 %	11.8 %	-11.5 %	41.2 %	25.7 %
Hermitage	Prior 8 Weeks	3	18	5	48	53	239	19	51	70	619	102	313	791	1,104
	Last 8 Weeks	7	21	6	51	57	187	35	87	122	713	124	272	959	1,231
	% Change	133.3 %	16.7 %	20.0 %	6.3 %	7.5 %	-21.8 %	84.2 %	70.6 %	74.3 %	15.2 %	21.6 %	-13.1 %	21.2 %	11.5 %
North	Prior 8 Weeks	3	10	3	35	38	228	18	48	66	292	57	279	415	694
	Last 8 Weeks	3	11	8	32	40	181	21	63	84	370	62	235	516	751
	% Change	0.0 %	10.0 %	166.7 %	-8.6 %	5.3 %	-20.6 %	16.7 %	31.3 %	27.3 %	26.7 %	8.8 %	-15.8 %	24.3 %	8.2 %
Madison	Prior 8 Weeks	3	7	1	20	21	124	21	60	81	305	44	155	430	585
	Last 8 Weeks	1	5	1	16	17	97	14	38	52	393	51	120	496	616
	% Change	-66.7 %	-28.6 %	0.0 %	-20.0 %	-19.0 %	-21.8 %	-33.3 %	-36.7 %	-35.8 %	28.9 %	15.9 %	-22.6 %	15.3 %	5.3 %
Midtown Hills	Prior 8 Weeks	1	6	3	22	25	84	40	49	89	560	57	116	706	822
	Last 8 Weeks	1	11	6	24	30	80	38	42	80	632	77	122	789	911
	% Change	0.0 %	83.3 %	100.0 %	9.1 %	20.0 %	-4.8 %	-5.0 %	-14.3 %	-10.1 %	12.9 %	35.1 %	5.2 %	11.8 %	10.8 %
Not Validated	Prior 8 Weeks	0	0	0	0	0	1	0	0	0	1	0	1	1	2
	Last 8 Weeks	0	0	0	1	1	0	0	0	0	3	3	1	6	7
	% Change	0.0 %	0.0 %	0.0 %	Infinity	Infinity	-100.0 %	0.0 %	0.0 %	0.0 %	200.0 %	Infinity	0.0 %	500.0 %	250.0 %
County	Prior 8 Weeks	17	75	28	222	250	1,115	179	342	521	3,287	477	1,457	4,285	5,742
	Last 8 Weeks	19	80	45	230	275	966	218	398	616	3,751	577	1,340	4,944	6,284
	% Change	11.8 %	6.7 %	60.7 %	3.6 %	10.0 %	-13.4 %	21.8 %	16.4 %	18.2 %	14.1 %	21.0 %	-8.0 %	15.4 %	9.4 %

Prior 8 Weeks	**Begin Date**	05/24/2020	**End Date**	07/18/2020
Last 8 Weeks	**Begin Date**	07/19/2020	**End Date**	09/12/2020

Sourced from MNPD ARMS on 9/15/2020 6:30:22 AM. The figures above were sourced from incident reports using Uniform Crime Reporting definitions and reporting guidelines, based on the date when the crime was reported. This report is intended to be a management and planning tool and does not reflect the official UCR counts for the department. Incidents where a location is unknown or unspecified are included in the countywide totals. 'Unknown' refers to records in which the address is listed as 'Unknown' on the incident report. 'Not Validated' refers to records that were entered in with an invalid addresses.

Rolling Eight Week Year-to-Year Analysis

METROPOLITAN POLICE DEPARTMENT
of Nashville and Davidson County

Aggregated by precinct (incident location). Based on date when each incident was reported.

		Homicide	Rape	Commercial Robbery	Street Robbery	Total Robbery	Aggravated Assault	Commercial Burglary	Residential Burglary	Total Burglary	Larceny	Auto Theft	Violent Offenses	Property Offenses	Part I Offenses
West	Prior Year	1	4	6	8	14	52	25	32	57	433	47	71	537	608
	Last 8 Weeks	0	5	6	10	16	61	24	32	56	403	51	82	510	592
	% Change	-100.0 %	25.0 %	0.0 %	25.0 %	14.3 %	17.3 %	-4.0 %	0.0 %	-1.8 %	-6.9 %	8.5 %	15.5 %	-5.0 %	-2.6 %
East	Prior Year	3	7	1	26	27	73	14	54	68	335	37	110	440	550
	Last 8 Weeks	4	4	7	23	30	111	32	46	78	440	69	149	587	736
	% Change	33.3 %	-42.9 %	600.0 %	-11.5 %	11.1 %	52.1 %	128.6 %	-14.8 %	14.7 %	31.3 %	86.5 %	35.5 %	33.4 %	33.8 %
South	Prior Year	2	17	11	81	92	167	40	70	110	661	78	278	849	1,127
	Last 8 Weeks	2	15	10	55	65	208	42	85	127	569	121	290	817	1,107
	% Change	0.0 %	-11.8 %	-9.1 %	-32.1 %	-29.3 %	24.6 %	5.0 %	21.4 %	15.5 %	-13.9 %	55.1 %	4.3 %	-3.8 %	-1.8 %
Central	Prior Year	0	9	1	17	18	64	7	4	11	361	19	91	391	482
	Last 8 Weeks	1	8	1	18	19	41	12	5	17	228	19	69	264	333
	% Change	Infinity	-11.1 %	0.0 %	5.9 %	5.6 %	-35.9 %	71.4 %	25.0 %	54.5 %	-36.8 %	0.0 %	-24.2 %	-32.5 %	-30.9 %
Hermitage	Prior Year	3	28	3	37	40	143	27	57	84	662	67	214	813	1,027
	Last 8 Weeks	7	21	6	51	57	187	35	87	122	713	124	272	959	1,231
	% Change	133.3 %	-25.0 %	100.0 %	37.8 %	42.5 %	30.8 %	29.6 %	52.6 %	45.2 %	7.7 %	85.1 %	27.1 %	18.0 %	19.9 %
North	Prior Year	4	16	1	44	45	136	17	49	66	354	48	201	468	669
	Last 8 Weeks	3	11	8	32	40	181	21	63	84	370	62	235	516	751
	% Change	-25.0 %	-31.3 %	700.0 %	-27.3 %	-11.1 %	33.1 %	23.5 %	28.6 %	27.3 %	4.5 %	29.2 %	16.9 %	10.3 %	12.3 %
Madison	Prior Year	0	10	3	18	21	102	16	51	67	323	45	133	435	568
	Last 8 Weeks	1	5	1	16	17	97	14	38	52	393	51	120	496	616
	% Change	Infinity	-50.0 %	-66.7 %	-11.1 %	-19.0 %	-4.9 %	-12.5 %	-25.5 %	-22.4 %	21.7 %	13.3 %	-9.8 %	14.0 %	8.5 %
Midtown Hills	Prior Year	2	9	4	33	37	70	20	33	53	561	56	118	670	788
	Last 8 Weeks	1	11	6	24	30	80	38	42	80	632	77	122	789	911
	% Change	-50.0 %	22.2 %	50.0 %	-27.3 %	-18.9 %	14.3 %	90.0 %	27.3 %	50.9 %	12.7 %	37.5 %	3.4 %	17.8 %	15.6 %
Not Validated	Prior Year	0	0	0	0	0	0	0	0	0	0	0	0	0	0
	Last 8 Weeks	0	0	0	1	1	0	0	0	0	3	3	1	6	7
	% Change	0.0 %	0.0 %	0.0 %	Infinity	Infinity	0.0 %	0.0 %	0.0 %	0.0 %	Infinity	Infinity	Infinity	Infinity	Infinity
County	Prior Year	15	100	30	264	294	807	166	350	516	3,690	397	1,216	4,603	5,819
	Last 8 Weeks	19	80	45	230	275	966	218	398	616	3,751	577	1,340	4,944	6,284
	% Change	26.7 %	-20.0 %	50.0 %	-12.9 %	-6.5 %	19.7 %	31.3 %	13.7 %	19.4 %	1.7 %	45.3 %	10.2 %	7.4 %	8.0 %

Prior Year	**Begin Date**	07/21/2019	**End Date**	09/14/2019
Last 8 Weeks	**Begin Date**	07/19/2020	**End Date**	09/12/2020

Sourced from MNPD ARMS on 9/15/2020 6:30:22 AM. The figures above were sourced from incident reports using Uniform Crime Reporting definitions and reporting guidelines, based on the date when the crime was reported. This report is intended to be a management and planning tool and does not reflect the official UCR counts for the department. Incidents where a location is unknown or unspecified are included in the countywide totals. 'Unknown' refers to records in which the address is listed as 'Unknown' on the incident report. 'Not Validated' refers to records that were entered in with an invalid addresses.

Year-to-Date Analysis

METROPOLITAN POLICE DEPARTMENT
of Nashville and Davidson County

Aggregated by precinct (incident location). Based on date when each incident was reported.

		Homicide	Rape	Commercial Robbery	Street Robbery	Total Robbery	Aggravated Assault	Commercial Burglary	Residential Burglary	Total Burglary	Larceny	Auto Theft	Violent Offenses	Property Offenses	Part I Offenses
West	Prior YTD	3	25	14	51	65	205	80	176	256	1,850	222	298	2,328	2,626
	YTD	2	24	15	37	52	237	83	133	216	1,693	188	315	2,097	2,412
	% Change	-33.3 %	-4.0 %	7.1 %	-27.5 %	-20.0 %	15.6 %	3.8 %	-24.4 %	-15.6 %	-8.5 %	-15.3 %	5.7 %	-9.9 %	-8.1 %
East	Prior YTD	7	34	6	104	110	397	53	191	244	1,519	199	548	1,962	2,510
	YTD	10	25	18	105	123	465	75	202	277	1,635	264	623	2,176	2,799
	% Change	42.9 %	-26.5 %	200.0 %	1.0 %	11.8 %	17.1 %	41.5 %	5.8 %	13.5 %	7.6 %	32.7 %	13.7 %	10.9 %	11.5 %
South	Prior YTD	8	70	49	328	377	690	167	366	533	2,505	389	1,145	3,427	4,572
	YTD	14	79	52	246	298	775	224	280	504	2,862	474	1,166	3,840	5,006
	% Change	75.0 %	12.9 %	6.1 %	-25.0 %	-21.0 %	12.3 %	34.1 %	-23.5 %	-5.4 %	14.3 %	21.9 %	1.8 %	12.1 %	9.5 %
Central	Prior YTD	3	31	2	73	75	212	50	23	73	1,361	76	321	1,510	1,831
	YTD	1	20	1	83	84	188	65	16	81	838	64	293	983	1,276
	% Change	-66.7 %	-35.5 %	-50.0 %	13.7 %	12.0 %	-11.3 %	30.0 %	-30.4 %	11.0 %	-38.4 %	-15.8 %	-8.7 %	-34.9 %	-30.3 %
Hermitage	Prior YTD	10	81	44	216	260	547	101	269	370	2,834	354	898	3,558	4,456
	YTD	17	69	32	181	213	809	136	259	395	2,727	419	1,108	3,541	4,649
	% Change	70.0 %	-14.8 %	-27.3 %	-16.2 %	-18.1 %	47.9 %	34.7 %	-3.7 %	6.8 %	-3.8 %	18.4 %	23.4 %	-0.5 %	4.3 %
North	Prior YTD	15	59	15	169	184	724	78	267	345	1,593	274	982	2,212	3,194
	YTD	20	49	15	155	170	775	77	269	346	1,467	268	1,014	2,081	3,095
	% Change	33.3 %	-16.9 %	0.0 %	-8.3 %	-7.6 %	7.0 %	-1.3 %	0.7 %	0.3 %	-7.9 %	-2.2 %	3.3 %	-5.9 %	-3.1 %
Madison	Prior YTD	3	34	18	95	113	400	62	205	267	1,409	202	550	1,878	2,428
	YTD	6	31	12	95	107	473	69	212	281	1,562	202	617	2,045	2,662
	% Change	100.0 %	-8.8 %	-33.3 %	0.0 %	-5.3 %	18.3 %	11.3 %	3.4 %	5.2 %	10.9 %	0.0 %	12.2 %	8.9 %	9.6 %
Midtown Hills	Prior YTD	3	37	19	146	165	305	138	199	337	2,078	243	510	2,658	3,168
	YTD	2	41	21	105	126	330	181	195	376	2,453	274	499	3,103	3,602
	% Change	-33.3 %	10.8 %	10.5 %	-28.1 %	-23.6 %	8.2 %	31.2 %	-2.0 %	11.6 %	18.0 %	12.8 %	-2.2 %	16.7 %	13.7 %
Not Validated	Prior YTD	0	0	0	0	0	0	0	0	0	1	0	0	1	1
	YTD	0	0	0	1	1	1	0	0	0	5	3	2	8	10
	% Change	0.0 %	0.0 %	0.0 %	Infinity	Infinity	Infinity	0.0 %	0.0 %	0.0 %	400.0 %	Infinity	Infinity	700.0 %	900.0 %
County	Prior YTD	52	371	167	1,182	1,349	3,480	729	1,696	2,425	15,150	1,959	5,252	19,534	24,786
	YTD	72	338	166	1,008	1,174	4,053	910	1,566	2,476	15,242	2,156	5,637	19,874	25,511
	% Change	38.5 %	-8.9 %	-0.6 %	-14.7 %	-13.0 %	16.5 %	24.8 %	-7.7 %	2.1 %	0.6 %	10.1 %	7.3 %	1.7 %	2.9 %

Prior YTD	**Begin Date**	01/01/2019	**End Date**	09/12/2019
YTD	**Begin Date**	01/01/2020	**End Date**	09/12/2020

Sourced from MNPD ARMS on 9/15/2020 6:30:22 AM. The figures above were sourced from incident reports using Uniform Crime Reporting definitions and reporting guidelines, based on the date when the crime was reported. This report is intended to be a management and planning tool and does not reflect the official UCR counts for the department. Incidents where a location is unknown or unspecified are included in the countywide totals. 'Unknown' refers to records in which the address is listed as 'Unknown' on the incident report. 'Not Validated' refers to records that were entered in with an invalid addresses.

Rolling Twenty-Four Month Analysis

METROPOLITAN POLICE DEPARTMENT
of Nashville and Davidson County

Aggregated by precinct (incident location). Based on date when each incident was reported.

		Homicide	Rape	Commercial Robbery	Street Robbery	Total Robbery	Aggravated Assault	Commercial Burglary	Residential Burglary	Total Burglary	Larceny	Auto Theft	Violent Offenses	Property Offenses	Part I Offenses
West	Prior 52 Weeks	7	37	27	86	113	297	111	247	358	2,632	324	454	3,314	3,768
	Last 52 Weeks	3	30	21	57	78	313	117	177	294	2,539	270	424	3,103	3,527
	% Change	-57.1 %	-18.9 %	-22.2 %	-33.7 %	-31.0 %	5.4 %	5.4 %	-28.3 %	-17.9 %	-3.5 %	-16.7 %	-6.6 %	-6.4 %	-6.4 %
East	Prior 52 Weeks	9	56	14	166	180	548	86	280	366	2,372	305	793	3,043	3,836
	Last 52 Weeks	13	44	26	152	178	681	106	296	402	2,339	377	916	3,118	4,034
	% Change	44.4 %	-21.4 %	85.7 %	-8.4 %	-1.1 %	24.3 %	23.3 %	5.7 %	9.8 %	-1.4 %	23.6 %	15.5 %	2.5 %	5.2 %
South	Prior 52 Weeks	17	105	75	483	558	960	253	507	760	3,536	594	1,640	4,890	6,530
	Last 52 Weeks	19	112	68	385	453	1,051	289	400	689	3,974	639	1,635	5,302	6,937
	% Change	11.8 %	6.7 %	-9.3 %	-20.3 %	-18.8 %	9.5 %	14.2 %	-21.1 %	-9.3 %	12.4 %	7.6 %	-0.3 %	8.4 %	6.2 %
Central	Prior 52 Weeks	3	44	3	104	107	298	62	37	99	1,847	135	452	2,081	2,533
	Last 52 Weeks	2	35	4	151	155	287	99	21	120	1,402	118	479	1,640	2,119
	% Change	-33.3 %	-20.5 %	33.3 %	45.2 %	44.9 %	-3.7 %	59.7 %	-43.2 %	21.2 %	-24.1 %	-12.6 %	6.0 %	-21.2 %	-16.3 %
Hermitage	Prior 52 Weeks	16	108	74	332	406	780	162	379	541	3,891	529	1,310	4,961	6,271
	Last 52 Weeks	18	91	51	265	316	1,083	176	366	542	3,866	544	1,508	4,952	6,460
	% Change	12.5 %	-15.7 %	-31.1 %	-20.2 %	-22.2 %	38.8 %	8.6 %	-3.4 %	0.2 %	-0.6 %	2.8 %	15.1 %	-0.2 %	3.0 %
North	Prior 52 Weeks	20	87	27	248	275	1,019	104	406	510	2,305	441	1,401	3,256	4,657
	Last 52 Weeks	33	75	26	251	277	1,008	124	386	510	2,075	390	1,393	2,975	4,368
	% Change	65.0 %	-13.8 %	-3.7 %	1.2 %	0.7 %	-1.1 %	19.2 %	-4.9 %	0.0 %	-10.0 %	-11.6 %	-0.6 %	-8.6 %	-6.2 %
Madison	Prior 52 Weeks	5	47	28	147	175	534	95	290	385	2,009	297	761	2,691	3,452
	Last 52 Weeks	10	40	22	146	168	643	84	292	376	2,291	276	861	2,943	3,804
	% Change	100.0 %	-14.9 %	-21.4 %	-0.7 %	-4.0 %	20.4 %	-11.6 %	0.7 %	-2.3 %	14.0 %	-7.1 %	13.1 %	9.4 %	10.2 %
Midtown Hills	Prior 52 Weeks	3	62	37	239	276	460	202	290	492	3,029	367	801	3,888	4,689
	Last 52 Weeks	6	55	29	155	184	472	243	271	514	3,493	377	717	4,384	5,101
	% Change	100.0 %	-11.3 %	-21.6 %	-35.1 %	-33.3 %	2.6 %	20.3 %	-6.6 %	4.5 %	15.3 %	2.7 %	-10.5 %	12.8 %	8.8 %
Not Validated	Prior 52 Weeks	0	0	1	0	1	0	1	0	1	1	0	1	2	3
	Last 52 Weeks	0	0	0	1	1	1	0	0	0	6	3	2	9	11
	% Change	0.0 %	0.0 %	-100.0 %	Infinity	0.0 %	Infinity	-100.0 %	0.0 %	-100.0 %	500.0 %	Infinity	100.0 %	350.0 %	266.7 %
County	Prior 52 Weeks	80	546	286	1,805	2,091	4,896	1,076	2,436	3,512	21,622	2,992	7,613	28,126	35,739
	Last 52 Weeks	104	482	247	1,563	1,810	5,539	1,238	2,209	3,447	21,985	2,994	7,935	28,426	36,361
	% Change	30.0 %	-11.7 %	-13.6 %	-13.4 %	-13.4 %	13.1 %	15.1 %	-9.3 %	-1.9 %	1.7 %	0.1 %	4.2 %	1.1 %	1.7 %

Prior 52 Weeks	**Begin Date**	09/16/2018	**End Date**	09/14/2019
Last 52 Weeks	**Begin Date**	09/15/2019	**End Date**	09/12/2020

Sourced from MNPD ARMS on 9/15/2020 6:30:22 AM. The figures above were sourced from incident reports using Uniform Crime Reporting definitions and reporting guidelines, based on the date when the crime was reported. This report is intended to be a management and planning tool and does not reflect the official UCR counts for the department. Incidents where a location is unknown or unspecified are included in the countywide totals. 'Unknown' refers to records in which the address is listed as 'Unknown' on the incident report. 'Not Validated' refers to records that were entered in with an invalid addresses.

2 Week, 8 Week, 16 Week, YTD, and 24 Month Summary

METROPOLITAN POLICE DEPARTMENT
of Nashville and Davidson County

Aggregated by precinct (incident location). Based on date when each incident was reported.

		Rolling Two Week			Rolling Eight Week			Rolling Sixteen Week			YTD			Rolling Twenty-Four Month		
		Last Week to Prior Week			Last 4 Weeks to Prior 4 Weeks			Last 8 Weeks to Prior 8 Weeks			Current YTD to Prior YTD			Last 52 Weeks to Prior 52 Weeks		
		Violent Offenses	Property Offenses	Part I Offenses	Violent Offenses	Property Offenses	Part I Offenses	Violent Offenses	Property Offenses	Part I Offenses	Violent Offenses	Property Offenses	Part I Offenses	Violent Offenses	Property Offenses	Part I Offenses
West	Prior	17	70	87	29	250	279	67	488	555	298	2,328	2,626	454	3,314	3,768
	Last	12	68	80	53	260	313	82	510	592	315	2,097	2,412	424	3,103	3,527
	% Change	-29.4 %	-2.9 %	-8.0 %	82.8 %	4.0 %	12.2 %	22.4 %	4.5 %	6.7 %	5.7 %	-9.9 %	-8.1 %	-6.6 %	-6.4 %	-6.4 %
East	Prior	19	55	74	73	316	389	162	429	591	548	1,962	2,510	793	3,043	3,836
	Last	15	58	73	76	271	347	149	587	736	623	2,176	2,799	916	3,118	4,034
	% Change	-21.1 %	5.5 %	-1.4 %	4.1 %	-14.2 %	-10.8 %	-8.0 %	36.8 %	24.5 %	13.7 %	10.9 %	11.5 %	15.5 %	2.5 %	5.2 %
South	Prior	23	100	123	177	425	602	286	838	1,124	1,145	3,427	4,572	1,640	4,890	6,530
	Last	23	67	90	113	392	505	290	817	1,107	1,166	3,840	5,006	1,635	5,302	6,937
	% Change	0.0 %	-33.0 %	-26.8 %	-36.2 %	-7.8 %	-16.1 %	1.4 %	-2.5 %	-1.5 %	1.8 %	12.1 %	9.5 %	-0.3 %	8.4 %	6.2 %
Central	Prior	10	39	49	33	123	156	78	187	265	321	1,510	1,831	452	2,081	2,533
	Last	13	45	58	36	141	177	69	264	333	293	983	1,276	479	1,640	2,119
	% Change	30.0 %	15.4 %	18.4 %	9.1 %	14.6 %	13.5 %	-11.5 %	41.2 %	25.7 %	-8.7 %	-34.9 %	-30.3 %	6.0 %	-21.2 %	-16.3 %
Hermitage	Prior	34	123	157	142	486	628	313	791	1,104	898	3,558	4,456	1,310	4,961	6,271
	Last	22	116	138	130	473	603	272	959	1,231	1,108	3,541	4,649	1,508	4,952	6,460
	% Change	-35.3 %	-5.7 %	-12.1 %	-8.5 %	-2.7 %	-4.0 %	-13.1 %	21.2 %	11.5 %	23.4 %	-0.5 %	4.3 %	15.1 %	-0.2 %	3.0 %
North	Prior	38	52	90	123	272	395	279	415	694	982	2,212	3,194	1,401	3,256	4,657
	Last	28	55	83	112	244	356	235	516	751	1,014	2,081	3,095	1,393	2,975	4,368
	% Change	-26.3 %	5.8 %	-7.8 %	-8.9 %	-10.3 %	-9.9 %	-15.8 %	24.3 %	8.2 %	3.3 %	-5.9 %	-3.1 %	-0.6 %	-8.6 %	-6.2 %
Madison	Prior	14	70	84	69	272	341	155	430	585	550	1,878	2,428	761	2,691	3,452
	Last	13	46	59	51	224	275	120	496	616	617	2,045	2,662	861	2,943	3,804
	% Change	-7.1 %	-34.3 %	-29.8 %	-26.1 %	-17.6 %	-19.4 %	-22.6 %	15.3 %	5.3 %	12.2 %	8.9 %	9.6 %	13.1 %	9.4 %	10.2 %
Midtown Hills	Prior	18	98	116	77	386	463	116	706	822	510	2,658	3,168	801	3,888	4,689
	Last	6	91	97	45	403	448	122	789	911	499	3,103	3,602	717	4,384	5,101
	% Change	-66.7 %	-7.1 %	-16.4 %	-41.6 %	4.4 %	-3.2 %	5.2 %	11.8 %	10.8 %	-2.2 %	16.7 %	13.7 %	-10.5 %	12.8 %	8.8 %
Not Validated	Prior	0	2	2	0	0	0	1	1	2	0	1	1	1	2	3
	Last	1	4	5	1	6	7	1	6	7	2	8	10	2	9	11
	% Change	Infinity	100.0 %	150.0 %	Infinity	Infinity	Infinity	0.0 %	500.0 %	250.0 %	Infinity	700.0 %	900.0 %	100.0 %	350.0 %	266.7 %
County	Prior	173	609	782	723	2,530	3,253	1,457	4,285	5,742	5,252	19,534	24,786	7,613	28,126	35,739
	Last	133	550	683	617	2,414	3,031	1,340	4,944	6,284	5,637	19,874	25,511	7,935	28,426	36,361
	% Change	-23.1 %	-9.7 %	-12.7 %	-14.7 %	-4.6 %	-6.8 %	-8.0 %	15.4 %	9.4 %	7.3 %	1.7 %	2.9 %	4.2 %	1.1 %	1.7 %

Information summarized for CompStat week ending 09/12/2020.

Sourced from MNPD ARMS on 9/15/2020 6:30:22 AM. The figures above were sourced from incident reports using Uniform Crime Reporting definitions and reporting guidelines, based on the date when the crime was reported. This report is intended to be a management and planning tool and does not reflect the official UCR counts for the department. Incidents where a location is unknown or unspecified are included in the countywide totals. 'Unknown' refers to records in which the address is listed as 'Unknown' on the incident report. 'Not Validated' refers to records that were entered in with an invalid addresses.

County Incident Report Summary

METROPOLITAN POLICE DEPARTMENT
of Nashville and Davidson County

Two Week, Eight Week, Sixteen Week, YTD, and 24 Month Analyses

Aggregated by precinct (incident location). Based on date when each incident was reported.

		Homicide	Rape	Commercial Robbery	Street Robbery	Total Robbery	Aggravated Assault	Commercial Burglary	Residential Burglary	Total Burglary	Larceny	Auto Theft	Violent Offenses	Property Offenses	Part I Offenses
Two Week	Prior Week	6	13	5	28	33	121	27	51	78	469	62	173	609	782
	Last Week	2	7	6	17	23	101	30	50	80	407	63	133	550	683
	% Change	-66.7%	-46.2%	20.0%	-39.3%	-30.3%	-16.5%	11.1%	-2.0%	2.6%	-13.2%	1.6%	-23.1%	-9.7%	-12.7%
Eight Week	Prior 4 Weeks	9	40	24	134	158	516	102	187	289	1,932	309	723	2,530	3,253
	Last 4 Weeks	10	40	21	96	117	450	116	211	327	1,819	268	617	2,414	3,031
	% Change	11.1%	0.0%	-12.5%	-28.4%	-25.9%	-12.8%	13.7%	12.8%	13.1%	-5.8%	-13.3%	-14.7%	-4.6%	-6.8%
Sixteen Week	Prior 8 Weeks	17	75	28	222	250	1,115	179	342	521	3,287	477	1,457	4,285	5,742
	Last 8 Weeks	19	80	45	230	275	966	218	398	616	3,751	577	1,340	4,944	6,284
	% Change	11.8%	6.7%	60.7%	3.6%	10.0%	-13.4%	21.8%	16.4%	18.2%	14.1%	21.0%	-8.0%	15.4%	9.4%
YTD 2019	2019 YTD	52	371	167	1,182	1,349	3,480	729	1,696	2,425	15,150	1,959	5,252	19,534	24,786
	2020 YTD	72	338	166	1,008	1,174	4,053	910	1,566	2,476	15,242	2,156	5,637	19,874	25,511
	% Change	38.5%	-8.9%	-0.6%	-14.7%	-13.0%	16.5%	24.8%	-7.7%	2.1%	0.6%	10.1%	7.3%	1.7%	2.9%
Rolling 24 Month	Prior 52 Weeks	80	546	286	1,805	2,091	4,896	1,076	2,436	3,512	21,622	2,992	7,613	28,126	35,739
	Last 52 Weeks	104	482	247	1,563	1,810	5,539	1,238	2,209	3,447	21,985	2,994	7,935	28,426	36,361
	% Change	30.0%	-11.7%	-13.6%	-13.4%	-13.4%	13.1%	15.1%	-9.3%	-1.9%	1.7%	0.1%	4.2%	1.1%	1.7%
YTD 2018	2018 YTD	60	401	155	1,221	1,376	3,591	728	1,811	2,539	14,494	2,096	5,428	19,129	24,557
	2020 YTD	72	338	166	1,008	1,174	4,053	910	1,566	2,476	15,242	2,156	5,637	19,874	25,511
	% Change	20.0%	-15.7%	7.1%	-17.4%	-14.7%	12.9%	25.0%	-13.5%	-2.5%	5.2%	2.9%	3.9%	3.9%	3.9%
YTD 2017	2017 YTD	74	390	219	1,242	1,461	3,716	877	2,076	2,953	13,207	1,822	5,641	17,982	23,623
	2020 YTD	72	338	166	1,008	1,174	4,053	910	1,566	2,476	15,242	2,156	5,637	19,874	25,511
	% Change	-2.7%	-13.3%	-24.2%	-18.8%	-19.6%	9.1%	3.8%	-24.6%	-16.2%	15.4%	18.3%	-0.1%	10.5%	8.0%
YTD 2016	2016 YTD	50	398	201	1,106	1,307	3,494	593	2,624	3,217	13,100	1,034	5,249	17,351	22,600
	2020 YTD	72	338	166	1,008	1,174	4,053	910	1,566	2,476	15,242	2,156	5,637	19,874	25,511
	% Change	44.0%	-15.1%	-17.4%	-8.9%	-10.2%	16.0%	53.5%	-40.3%	-23.0%	16.4%	108.5%	7.4%	14.5%	12.9%
YTD 2015	2015 YTD	49	431	169	1,116	1,285	3,542	592	2,848	3,440	12,796	992	5,307	17,228	22,535
	2020 YTD	72	338	166	1,008	1,174	4,053	910	1,566	2,476	15,242	2,156	5,637	19,874	25,511
	% Change	46.9%	-21.6%	-1.8%	-9.7%	-8.6%	14.4%	53.7%	-45.0%	-28.0%	19.1%	117.3%	6.2%	15.4%	13.2%

Information summarized for CompStat week ending 09/12/2020.

Sourced from MNPD ARMS on 9/15/2020 6:30:23 AM. The figures above were sourced from incident reports using Uniform Crime Reporting definitions and reporting guidelines, based on the date when the crime was reported. This report is intended to be a management and planning tool and does not reflect the official UCR counts for the department. Incidents where a location is unknown or unspecified are included in the countywide totals.

County Incident Report Summary

METROPOLITAN POLICE DEPARTMENT
of Nashville and Davidson County

Additional YTD Analyses

Aggregated by precinct (incident location). Based on date when each incident was reported.

		Homicide	Rape	Commercial Robbery	Street Robbery	Total Robbery	Aggravated Assault	Commercial Burglary	Residential Burglary	Total Burglary	Larceny	Auto Theft	Violent Offenses	Property Offenses	Part I Offenses
YTD	2014 YTD	27	427	111	884	995	3,831	620	2,775	3,395	12,467	749	5,280	16,611	21,891
2014	2020 YTD	72	338	166	1,008	1,174	4,053	910	1,566	2,476	15,242	2,156	5,637	19,874	25,511
	% Change	166.7%	-20.8%	49.5%	14.0%	18.0%	5.8%	46.8%	-43.6%	-27.1%	22.3%	187.9%	6.8%	19.6%	16.5%
YTD	2013 YTD	32	369	160	1,030	1,190	3,555	617	3,372	3,989	13,179	867	5,146	18,035	23,181
2013	2020 YTD	72	338	166	1,008	1,174	4,053	910	1,566	2,476	15,242	2,156	5,637	19,874	25,511
	% Change	125.0%	-8.4%	3.8%	-2.1%	-1.3%	14.0%	47.5%	-53.6%	-37.9%	15.7%	148.7%	9.5%	10.2%	10.1%
YTD	2012 YTD	45	405	155	1,044	1,199	3,884	700	3,268	3,968	13,468	983	5,533	18,419	23,952
2012	2020 YTD	72	338	166	1,008	1,174	4,053	910	1,566	2,476	15,242	2,156	5,637	19,874	25,511
	% Change	60.0%	-16.5%	7.1%	-3.4%	-2.1%	4.4%	30.0%	-52.1%	-37.6%	13.2%	119.3%	1.9%	7.9%	6.5%
YTD	2011 YTD	37	390	203	1,023	1,226	3,411	779	4,303	5,082	14,210	1,212	5,064	20,504	25,568
2011	2020 YTD	72	338	166	1,008	1,174	4,053	910	1,566	2,476	15,242	2,156	5,637	19,874	25,511
	% Change	94.6%	-13.3%	-18.2%	-1.5%	-4.2%	18.8%	16.8%	-63.6%	-51.3%	7.3%	77.9%	11.3%	-3.1%	-0.2%
YTD	2010 YTD	44	379	173	1,045	1,218	3,345	803	4,217	5,020	14,665	1,509	4,986	21,194	26,180
2010	2020 YTD	72	338	166	1,008	1,174	4,053	910	1,566	2,476	15,242	2,156	5,637	19,874	25,511
	% Change	63.6%	-10.8%	-4.0%	-3.5%	-3.6%	21.2%	13.3%	-62.9%	-50.7%	3.9%	42.9%	13.1%	-6.2%	-2.6%
YTD	2009 YTD	58	352	188	1,250	1,438	3,581	755	3,600	4,355	15,257	1,224	5,429	20,836	26,265
2009	2020 YTD	72	338	166	1,008	1,174	4,053	910	1,566	2,476	15,242	2,156	5,637	19,874	25,511
	% Change	24.1%	-4.0%	-11.7%	-19.4%	-18.4%	13.2%	20.5%	-56.5%	-43.1%	-0.1%	76.1%	3.8%	-4.6%	-2.9%
YTD	2008 YTD	50	374	236	1,410	1,646	4,218	826	3,253	4,079	17,040	1,656	6,288	22,775	29,063
2008	2020 YTD	72	338	166	1,008	1,174	4,053	910	1,566	2,476	15,242	2,156	5,637	19,874	25,511
	% Change	44.0%	-9.6%	-29.7%	-28.5%	-28.7%	-3.9%	10.2%	-51.9%	-39.3%	-10.6%	30.2%	-10.4%	-12.7%	-12.2%
YTD	2007 YTD	43	369	304	1,490	1,794	4,364	1,125	3,260	4,385	17,214	2,165	6,570	23,764	30,334
2007	2020 YTD	72	338	166	1,008	1,174	4,053	910	1,566	2,476	15,242	2,156	5,637	19,874	25,511
	% Change	67.4%	-8.4%	-45.4%	-32.3%	-34.6%	-7.1%	-19.1%	-52.0%	-43.5%	-11.5%	-0.4%	-14.2%	-16.4%	-15.9%
YTD	2006 YTD	60	365	323	1,384	1,707	4,270	1,381	3,209	4,590	17,480	2,265	6,402	24,335	30,737
2006	2020 YTD	72	338	166	1,008	1,174	4,053	910	1,566	2,476	15,242	2,156	5,637	19,874	25,511
	% Change	20.0%	-7.4%	-48.6%	-27.2%	-31.2%	-5.1%	-34.1%	-51.2%	-46.1%	-12.8%	-4.8%	-11.9%	-18.3%	-17.0%
YTD	2005 YTD	66	401	353	1,252	1,605	4,503	1,292	3,249	4,541	18,324	2,503	6,575	25,368	31,943
2005	2020 YTD	72	338	166	1,008	1,174	4,053	910	1,566	2,476	15,242	2,156	5,637	19,874	25,511
	% Change	9.1%	-15.7%	-53.0%	-19.5%	-26.9%	-10.0%	-29.6%	-51.8%	-45.5%	-16.8%	-13.9%	-14.3%	-21.7%	-20.1%

Information summarized for CompStat week ending 09/12/2020.

Sourced from MNPD ARMS on 9/15/2020 6:30:23 AM. The figures above were sourced from incident reports using Uniform Crime Reporting definitions and reporting guidelines, based on the date when the crime was reported. This report is intended to be a management and planning tool and does not reflect the official UCR counts for the department. Incidents where a location is unknown or unspecified are included in the countywide totals..

County Efficiency Report Summary

METROPOLITAN POLICE DEPARTMENT
of Nashville and Davidson County

Two Week, Eight Week, Sixteen Week, YTD, and 24 Month Analyses

Aggregated by component of arresting officer / officer making stop.

		Adults Only				Adults and Juveniles						
		Felony Arrests	Misdemeanor Arrests	Citation Arrests	Total Arrests	Part I Arrests	Weapons Law Violation Arrests	Drug-Related Arrests	DUI Arrests	Warrant Service Attempts	Warrants Served	Vehicle Stops
Two Week	Prior Week	119	202	103	424	83	11	26	22	218	362	609
	Last Week	128	211	91	430	95	8	23	25	242	408	712
	% Change	7.6%	4.5%	-11.7%	1.4%	14.5%	-27.3%	-11.5%	13.6%	11.0%	12.7%	16.9%
Eight Week	Prior 4 Weeks	437	536	498	1,471	384	44	96	68	373	959	1,706
	Last 4 Weeks	511	713	464	1,688	373	42	86	93	697	1,301	2,664
	% Change	16.9%	33.0%	-6.8%	14.8%	-2.9%	-4.5%	-10.4%	36.8%	86.9%	35.7%	56.2%
Sixteen Week	Prior 8 Weeks	775	982	996	2,753	656	64	177	172	764	1,580	2,654
	Last 8 Weeks	948	1,249	962	3,159	757	86	182	161	1,070	2,260	4,370
	% Change	22.3%	27.2%	-3.4%	14.7%	15.4%	34.4%	2.8%	-6.4%	40.1%	43.0%	64.7%
YTD	2019 YTD	5,201	10,575	7,842	23,618	4,402	432	2,796	872	11,212	15,617	37,672
	2020 YTD	4,291	6,304	5,727	16,322	3,819	448	1,587	821	5,661	10,055	23,095
	% Change	-17.5%	-40.4%	-27.0%	-30.9%	-13.2%	3.7%	-43.2%	-5.8%	-49.5%	-35.6%	-38.7%
Rolling 24 Month	Prior 52 Weeks	7,370	15,762	13,382	36,514	6,444	638	4,432	1,320	19,156	22,567	71,422
	Last 52 Weeks	6,357	10,325	8,498	25,180	5,626	623	2,492	1,232	9,253	16,101	37,055
	% Change	-13.7%	-34.5%	-36.5%	-31.0%	-12.7%	-2.4%	-43.8%	-6.7%	-51.7%	-28.7%	-48.1%
YTD 2018	2018 YTD	6,155	15,229	20,630	42,014	5,543	615	6,372	1,086	25,955	19,893	154,216
	2020 YTD	4,291	6,304	5,727	16,322	3,819	448	1,587	821	5,661	10,055	23,095
	% Change	-30.3%	-58.6%	-72.2%	-61.2%	-31.1%	-27.2%	-75.1%	-24.4%	-78.2%	-49.5%	-85.0%
YTD 2017	2017 YTD	6,591	16,350	23,409	46,350	5,792	606	7,288	1,323	28,680	19,968	163,437
	2020 YTD	4,291	6,304	5,727	16,322	3,819	448	1,587	821	5,661	10,055	23,095
	% Change	-34.9%	-61.4%	-75.5%	-64.8%	-34.1%	-26.1%	-78.2%	-37.9%	-80.3%	-49.6%	-85.9%
YTD 2016	2016 YTD	6,963	17,053	26,163	50,179	5,723	540	8,136	1,384	32,067	20,281	197,391
	2020 YTD	4,291	6,304	5,727	16,322	3,819	448	1,587	821	5,661	10,055	23,095
	% Change	-38.4%	-63.0%	-78.1%	-67.5%	-33.3%	-17.0%	-80.5%	-40.7%	-82.3%	-50.4%	-88.3%
YTD 2015	2015 YTD	7,183	18,044	27,643	52,870	5,819	526	7,661	1,524	38,656	19,667	229,551
	2020 YTD	4,291	6,304	5,727	16,322	3,819	448	1,587	821	5,661	10,055	23,095
	% Change	-40.3%	-65.1%	-79.3%	-69.1%	-34.4%	-14.8%	-79.3%	-46.1%	-85.4%	-48.9%	-89.9%

Information summarized for CompStat week ending 09/12/2020.

Sourced from MNPD ARMS on 9/15/2020 6:30:23 AM. Arrest summaries are not a count of arrest charges. 1 arrest = 1 body. Warrant Service summary considers 1 count for each service attempt and 1 count for each outstanding warrant served. Vehicle Stop summary sources MNPD's Vehicle Stop (Form 252) Database. Vehicle stop totals count all reports electronically entered via AFR. Hardcopy reports not entered into ARMS will affect accuracy of totals.

West Precinct Incident Report Summary

METROPOLITAN POLICE DEPARTMENT
of Nashville and Davidson County

Two Week, Eight Week, Sixteen Week, YTD, and 24 Month Analyses

Aggregated by precinct (incident location). Based on date when each incident was reported.

		Homicide	Rape	Commercial Robbery	Street Robbery	Total Robbery	Aggravated Assault	Commercial Burglary	Residential Burglary	Total Burglary	Larceny	Auto Theft	Violent Offenses	Property Offenses	Part I Offenses
Two Week	Prior Week	0	0	1	4	5	12	4	6	10	54	6	17	70	87
	Last Week	0	2	1	0	1	9	6	6	12	46	10	12	68	80
	% Change	-	-	0.0%	-100.0%	-80.0%	-25.0%	50.0%	0.0%	20.0%	-14.8%	66.7%	-29.4%	-2.9%	-8.0%
Eight Week	Prior 4 Weeks	0	1	1	2	3	25	6	11	17	212	21	29	250	279
	Last 4 Weeks	0	4	5	8	13	36	18	21	39	191	30	53	260	313
	% Change	-	300.0%	400.0%	300.0%	333.3%	44.0%	200.0%	90.9%	129.4%	-9.9%	42.9%	82.8%	4.0%	12.2%
Sixteen Week	Prior 8 Weeks	0	3	1	3	4	60	19	30	49	400	39	67	488	555
	Last 8 Weeks	0	5	6	10	16	61	24	32	56	403	51	82	510	592
	% Change	-	66.7%	500.0%	233.3%	300.0%	1.7%	26.3%	6.7%	14.3%	0.8%	30.8%	22.4%	4.5%	6.7%
YTD 2019	2019 YTD	3	25	14	51	65	205	80	176	256	1,850	222	298	2,328	2,626
	2020 YTD	2	24	15	37	52	237	83	133	216	1,693	188	315	2,097	2,412
	% Change	-33.3%	-4.0%	7.1%	-27.5%	-20.0%	15.6%	3.8%	-24.4%	-15.6%	-8.5%	-15.3%	5.7%	-9.9%	-8.1%
Rolling 24 Month	Prior 52 Weeks	7	37	27	86	113	297	111	247	358	2,632	324	454	3,314	3,768
	Last 52 Weeks	3	30	21	57	78	313	117	177	294	2,539	270	424	3,103	3,527
	% Change	-57.1%	-18.9%	-22.2%	-33.7%	-31.0%	5.4%	5.4%	-28.3%	-17.9%	-3.5%	-16.7%	-6.6%	-6.4%	-6.4%
YTD 2018	2018 YTD	4	18	18	59	77	187	86	233	319	1,882	181	286	2,382	2,668
	2020 YTD	2	24	15	37	52	237	83	133	216	1,693	188	315	2,097	2,412
	% Change	-50.0%	33.3%	-16.7%	-37.3%	-32.5%	26.7%	-3.5%	-42.9%	-32.3%	-10.0%	3.9%	10.1%	-12.0%	-9.6%
YTD 2017	2017 YTD	5	29	10	57	67	227	93	212	305	1,790	163	328	2,258	2,586
	2020 YTD	2	24	15	37	52	237	83	133	216	1,693	188	315	2,097	2,412
	% Change	-60.0%	-17.2%	50.0%	-35.1%	-22.4%	4.4%	-10.8%	-37.3%	-29.2%	-5.4%	15.3%	-4.0%	-7.1%	-6.7%
YTD 2016	2016 YTD	5	23	16	47	63	224	74	269	343	1,761	99	315	2,203	2,518
	2020 YTD	2	24	15	37	52	237	83	133	216	1,693	188	315	2,097	2,412
	% Change	-60.0%	4.3%	-6.3%	-21.3%	-17.5%	5.8%	12.2%	-50.6%	-37.0%	-3.9%	89.9%	0.0%	-4.8%	-4.2%
YTD 2015	2015 YTD	0	24	20	55	75	202	61	266	327	1,721	88	301	2,136	2,437
	2020 YTD	2	24	15	37	52	237	83	133	216	1,693	188	315	2,097	2,412
	% Change	-	0.0%	-25.0%	-32.7%	-30.7%	17.3%	36.1%	-50.0%	-33.9%	-1.6%	113.6%	4.7%	-1.8%	-1.0%

Information summarized for CompStat week ending 09/12/2020.

Sourced from MNPD ARMS on 9/15/2020 6:30:23 AM. The figures above were sourced from incident reports using Uniform Crime Reporting definitions and reporting guidelines, based on the date when the crime was reported. This report is intended to be a management and planning tool and does not reflect the official UCR counts for the department. Incidents where a location is unknown or unspecified are included in the countywide totals.

West Precinct Efficiency Report Summary

METROPOLITAN POLICE DEPARTMENT
of Nashville and Davidson County

Two Week, Eight Week, Sixteen Week, YTD, and 24 Month Analyses

Aggregated by component of arresting officer / officer making stop.

		Adults Only				Adults and Juveniles						
		Felony Arrests	Misdemeanor Arrests	Citation Arrests	Total Arrests	Part I Arrests	Weapons Law Violation Arrests	Drug-Related Arrests	DUI Arrests	Warrant Service Attempts	Warrants Served	Vehicle Stops
Two Week	Prior Week	6	10	7	23	5	0	0	2	11	13	21
	Last Week	4	11	4	19	3	0	1	2	1	16	26
	% Change	-33.3%	10.0%	-42.9%	-17.4%	-40.0%	-	-	0.0%	-90.9%	23.1%	23.8%
Eight Week	Prior 4 Weeks	24	31	30	85	29	2	7	2	19	33	75
	Last 4 Weeks	21	34	27	82	18	1	3	9	24	50	105
	% Change	-12.5%	9.7%	-10.0%	-3.5%	-37.9%	-50.0%	-57.1%	350.0%	26.3%	51.5%	40.0%
Sixteen Week	Prior 8 Weeks	32	56	60	148	38	2	15	13	41	73	143
	Last 8 Weeks	45	65	57	167	47	3	10	11	43	83	180
	% Change	40.6%	16.1%	-5.0%	12.8%	23.7%	50.0%	-33.3%	-15.4%	4.9%	13.7%	25.9%
YTD	2019 YTD	204	466	405	1,075	345	18	110	33	1,454	530	1,632
	2020 YTD	185	332	342	859	257	13	103	50	370	396	930
	% Change	-9.3%	-28.8%	-15.6%	-20.1%	-25.5%	-27.8%	-6.4%	51.5%	-74.6%	-25.3%	-43.0%
Rolling 24 Month	Prior 52 Weeks	309	673	724	1,706	516	30	197	48	2,294	793	5,210
	Last 52 Weeks	279	508	469	1,256	376	26	129	86	610	603	1,227
	% Change	-9.7%	-24.5%	-35.2%	-26.4%	-27.1%	-13.3%	-34.5%	79.2%	-73.4%	-24.0%	-76.4%
YTD 2018	2018 YTD	274	681	1,162	2,117	457	23	342	45	2,147	728	19,565
	2020 YTD	185	332	342	859	257	13	103	50	370	396	930
	% Change	-32.5%	-51.2%	-70.6%	-59.4%	-43.8%	-43.5%	-69.9%	11.1%	-82.8%	-45.6%	-95.2%
YTD 2017	2017 YTD	337	710	1,395	2,442	561	42	437	56	2,784	832	18,982
	2020 YTD	185	332	342	859	257	13	103	50	370	396	930
	% Change	-45.1%	-53.2%	-75.5%	-64.8%	-54.2%	-69.0%	-76.4%	-10.7%	-86.7%	-52.4%	-95.1%
YTD 2016	2016 YTD	317	675	1,740	2,732	530	23	526	71	2,606	833	23,239
	2020 YTD	185	332	342	859	257	13	103	50	370	396	930
	% Change	-41.6%	-50.8%	-80.3%	-68.6%	-51.5%	-43.5%	-80.4%	-29.6%	-85.8%	-52.5%	-96.0%
YTD 2015	2015 YTD	343	796	2,117	3,256	666	27	519	65	3,167	887	26,579
	2020 YTD	185	332	342	859	257	13	103	50	370	396	930
	% Change	-46.1%	-58.3%	-83.8%	-73.6%	-61.4%	-51.9%	-80.2%	-23.1%	-88.3%	-55.4%	-96.5%

Information summarized for CompStat week ending 09/12/2020.

Sourced from MNPD ARMS on 9/15/2020 6:30:23 AM. Arrest summaries are not a count of arrest charges. 1 arrest = 1 body. Warrant Service summary considers 1 count for each service attempt and 1 count for each outstanding warrant served. Vehicle Stop summary sources MNPD's Vehicle Stop (Form 252) Database. Vehicle stop totals count all reports electronically entered via AFR. Hardcopy reports not entered into ARMS will affect accuracy of totals.

East Precinct Incident Report Summary

METROPOLITAN POLICE DEPARTMENT
of Nashville and Davidson County

Two Week, Eight Week, Sixteen Week, YTD, and 24 Month Analyses

Aggregated by precinct (incident location). Based on date when each incident was reported.

		Homicide	Rape	Commercial Robbery	Street Robbery	Total Robbery	Aggravated Assault	Commercial Burglary	Residential Burglary	Total Burglary	Larceny	Auto Theft	Violent Offenses	Property Offenses	Part I Offenses
Two Week	Prior Week	1	1	0	3	3	14	1	6	7	41	7	19	55	74
	Last Week	0	0	2	3	5	10	6	6	12	36	10	15	58	73
	% Change	-100.0%	-100.0%	-	0.0%	66.7%	-28.6%	500.0%	0.0%	71.4%	-12.2%	42.9%	-21.1%	5.5%	-1.4%
Eight Week	Prior 4 Weeks	2	3	3	11	14	54	20	23	43	235	38	73	316	389
	Last 4 Weeks	2	1	4	12	16	57	12	23	35	205	31	76	271	347
	% Change	0.0%	-66.7%	33.3%	9.1%	14.3%	5.6%	-40.0%	0.0%	-18.6%	-12.8%	-18.4%	4.1%	-14.2%	-10.8%
Sixteen Week	Prior 8 Weeks	3	3	2	23	25	131	11	43	54	311	64	162	429	591
	Last 8 Weeks	4	4	7	23	30	111	32	46	78	440	69	149	587	736
	% Change	33.3%	33.3%	250.0%	0.0%	20.0%	-15.3%	190.9%	7.0%	44.4%	41.5%	7.8%	-8.0%	36.8%	24.5%
YTD 2019	2019 YTD	7	34	6	104	110	397	53	191	244	1,519	199	548	1,962	2,510
	2020 YTD	10	25	18	105	123	465	75	202	277	1,635	264	623	2,176	2,799
	% Change	42.9%	-26.5%	200.0%	1.0%	11.8%	17.1%	41.5%	5.8%	13.5%	7.6%	32.7%	13.7%	10.9%	11.5%
Rolling 24 Month	Prior 52 Weeks	9	56	14	166	180	548	86	280	366	2,372	305	793	3,043	3,836
	Last 52 Weeks	13	44	26	152	178	681	106	296	402	2,339	377	916	3,118	4,034
	% Change	44.4%	-21.4%	85.7%	-8.4%	-1.1%	24.3%	23.3%	5.7%	9.8%	-1.4%	23.6%	15.5%	2.5%	5.2%
YTD 2018	2018 YTD	12	36	8	128	136	436	59	247	306	1,574	208	620	2,088	2,708
	2020 YTD	10	25	18	105	123	465	75	202	277	1,635	264	623	2,176	2,799
	% Change	-16.7%	-30.6%	125.0%	-18.0%	-9.6%	6.7%	27.1%	-18.2%	-9.5%	3.9%	26.9%	0.5%	4.2%	3.4%
YTD 2017	2017 YTD	15	44	32	127	159	531	102	288	390	1,300	210	749	1,900	2,649
	2020 YTD	10	25	18	105	123	465	75	202	277	1,635	264	623	2,176	2,799
	% Change	-33.3%	-43.2%	-43.8%	-17.3%	-22.6%	-12.4%	-26.5%	-29.9%	-29.0%	25.8%	25.7%	-16.8%	14.5%	5.7%
YTD 2016	2016 YTD	6	44	17	128	145	469	56	306	362	1,340	141	664	1,843	2,507
	2020 YTD	10	25	18	105	123	465	75	202	277	1,635	264	623	2,176	2,799
	% Change	66.7%	-43.2%	5.9%	-18.0%	-15.2%	-0.9%	33.9%	-34.0%	-23.5%	22.0%	87.2%	-6.2%	18.1%	11.6%
YTD 2015	2015 YTD	9	54	29	144	173	524	57	392	449	1,342	132	760	1,923	2,683
	2020 YTD	10	25	18	105	123	465	75	202	277	1,635	264	623	2,176	2,799
	% Change	11.1%	-53.7%	-37.9%	-27.1%	-28.9%	-11.3%	31.6%	-48.5%	-38.3%	21.8%	100.0%	-18.0%	13.2%	4.3%

Information summarized for CompStat week ending 09/12/2020.

Sourced from MNPD ARMS on 9/15/2020 6:30:23 AM. The figures above were sourced from incident reports using Uniform Crime Reporting definitions and reporting guidelines, based on the date when the crime was reported. This report is intended to be a management and planning tool and does not reflect the official UCR counts for the department. Incidents where a location is unknown or unspecified are included in the countywide totals.

East Precinct Efficiency Report Summary

METROPOLITAN POLICE DEPARTMENT
of Nashville and Davidson County

Two Week, Eight Week, Sixteen Week, YTD, and 24 Month Analyses

Aggregated by component of arresting officer / officer making stop.

		Adults Only				Adults and Juveniles						
		Felony Arrests	Misdemeanor Arrests	Citation Arrests	Total Arrests	Part I Arrests	Weapons Law Violation Arrests	Drug-Related Arrests	DUI Arrests	Warrant Service Attempts	Warrants Served	Vehicle Stops
Two Week	Prior Week	8	18	1	27	5	1	0	1	48	32	31
	Last Week	5	16	9	30	3	2	1	0	27	16	24
	% Change	-37.5%	-11.1%	800.0%	11.1%	-40.0%	100.0%	-	-100.0%	-43.8%	-50.0%	-22.6%
Eight Week	Prior 4 Weeks	41	45	29	115	42	1	8	6	41	90	66
	Last 4 Weeks	44	62	25	131	38	3	4	1	123	98	111
	% Change	7.3%	37.8%	-13.8%	13.9%	-9.5%	200.0%	-50.0%	-83.3%	200.0%	8.9%	68.2%
Sixteen Week	Prior 8 Weeks	64	83	91	238	60	4	15	11	73	113	227
	Last 8 Weeks	85	107	54	246	80	4	12	7	164	188	177
	% Change	32.8%	28.9%	-40.7%	3.4%	33.3%	0.0%	-20.0%	-36.4%	124.7%	66.4%	-22.0%
YTD	2019 YTD	449	990	673	2,112	416	55	396	95	1,826	1,183	3,656
	2020 YTD	323	501	424	1,248	337	23	135	58	860	684	1,414
	% Change	-28.1%	-49.4%	-37.0%	-40.9%	-19.0%	-58.2%	-65.9%	-38.9%	-52.9%	-42.2%	-61.3%
Rolling 24 Month	Prior 52 Weeks	672	1,534	1,238	3,444	602	72	606	130	3,278	1,790	8,898
	Last 52 Weeks	493	836	625	1,954	497	36	239	96	1,329	1,122	2,465
	% Change	-26.6%	-45.5%	-49.5%	-43.3%	-17.4%	-50.0%	-60.6%	-26.2%	-59.5%	-37.3%	-72.3%
YTD 2018	2018 YTD	650	1,589	2,434	4,673	568	98	829	74	4,205	1,786	20,528
	2020 YTD	323	501	424	1,248	337	23	135	58	860	684	1,414
	% Change	-50.3%	-68.5%	-82.6%	-73.3%	-40.7%	-76.5%	-83.7%	-21.6%	-79.5%	-61.7%	-93.1%
YTD 2017	2017 YTD	653	1,570	2,685	4,908	570	78	822	114	4,216	1,751	21,649
	2020 YTD	323	501	424	1,248	337	23	135	58	860	684	1,414
	% Change	-50.5%	-68.1%	-84.2%	-74.6%	-40.9%	-70.5%	-83.6%	-49.1%	-79.6%	-60.9%	-93.5%
YTD 2016	2016 YTD	755	1,611	2,796	5,162	520	91	960	130	4,909	1,932	21,753
	2020 YTD	323	501	424	1,248	337	23	135	58	860	684	1,414
	% Change	-57.2%	-68.9%	-84.8%	-75.8%	-35.2%	-74.7%	-85.9%	-55.4%	-82.5%	-64.6%	-93.5%
YTD 2015	2015 YTD	906	2,207	3,249	6,362	574	99	1,165	140	5,543	2,069	24,997
	2020 YTD	323	501	424	1,248	337	23	135	58	860	684	1,414
	% Change	-64.3%	-77.3%	-86.9%	-80.4%	-41.3%	-76.8%	-88.4%	-58.6%	-84.5%	-66.9%	-94.3%

Information summarized for CompStat week ending 09/12/2020.

Sourced from MNPD ARMS on 9/15/2020 6:30:23 AM. Arrest summaries are not a count of arrest charges. 1 arrest = 1 body. Warrant Service summary considers 1 count for each service attempt and 1 count for each outstanding warrant served. Vehicle Stop summary sources MNPD's Vehicle Stop (Form 252) Database. Vehicle stop totals count all reports electronically entered via AFR. Hardcopy reports not entered into ARMS will affect accuracy of totals.

South Precinct Incident Report Summary

METROPOLITAN POLICE DEPARTMENT
of Nashville and Davidson County

Two Week, Eight Week, Sixteen Week, YTD, and 24 Month Analyses

Aggregated by precinct (incident location). Based on date when each incident was reported.

		Homicide	Rape	Commercial Robbery	Street Robbery	Total Robbery	Aggravated Assault	Commercial Burglary	Residential Burglary	Total Burglary	Larceny	Auto Theft	Violent Offenses	Property Offenses	Part I Offenses
Two Week	Prior Week	1	3	2	3	5	14	5	15	20	66	14	23	100	123
	Last Week	1	0	2	2	4	18	5	2	7	52	8	23	67	90
	% Change	0.0%	-100.0%	0.0%	-33.3%	-20.0%	28.6%	0.0%	-86.7%	-65.0%	-21.2%	-42.9%	0.0%	-33.0%	-26.8%
Eight Week	Prior 4 Weeks	0	8	5	40	45	124	20	40	60	300	65	177	425	602
	Last 4 Weeks	2	7	5	15	20	84	22	45	67	269	56	113	392	505
	% Change	-	-12.5%	0.0%	-62.5%	-55.6%	-32.3%	10.0%	12.5%	11.7%	-10.3%	-13.8%	-36.2%	-7.8%	-16.1%
Sixteen Week	Prior 8 Weeks	4	22	13	48	61	199	35	58	93	648	97	286	838	1,124
	Last 8 Weeks	2	15	10	55	65	208	42	85	127	569	121	290	817	1,107
	% Change	-50.0%	-31.8%	-23.1%	14.6%	6.6%	4.5%	20.0%	46.6%	36.6%	-12.2%	24.7%	1.4%	-2.5%	-1.5%
YTD 2019	2019 YTD	8	70	49	328	377	690	167	366	533	2,505	389	1,145	3,427	4,572
	2020 YTD	14	79	52	246	298	775	224	280	504	2,862	474	1,166	3,840	5,006
	% Change	75.0%	12.9%	6.1%	-25.0%	-21.0%	12.3%	34.1%	-23.5%	-5.4%	14.3%	21.9%	1.8%	12.1%	9.5%
Rolling 24 Month	Prior 52 Weeks	17	105	75	483	558	960	253	507	760	3,536	594	1,640	4,890	6,530
	Last 52 Weeks	19	112	68	385	453	1,051	289	400	689	3,974	639	1,635	5,302	6,937
	% Change	11.8%	6.7%	-9.3%	-20.3%	-18.8%	9.5%	14.2%	-21.1%	-9.3%	12.4%	7.6%	-0.3%	8.4%	6.2%
YTD 2018	2018 YTD	14	73	28	324	352	727	150	335	485	2,303	418	1,166	3,206	4,372
	2020 YTD	14	79	52	246	298	775	224	280	504	2,862	474	1,166	3,840	5,006
	% Change	0.0%	8.2%	85.7%	-24.1%	-15.3%	6.6%	49.3%	-16.4%	3.9%	24.3%	13.4%	0.0%	19.8%	14.5%
YTD 2017	2017 YTD	10	61	36	296	332	675	156	451	607	2,119	405	1,078	3,131	4,209
	2020 YTD	14	79	52	246	298	775	224	280	504	2,862	474	1,166	3,840	5,006
	% Change	40.0%	29.5%	44.4%	-16.9%	-10.2%	14.8%	43.6%	-37.9%	-17.0%	35.1%	17.0%	8.2%	22.6%	18.9%
YTD 2016	2016 YTD	13	72	42	293	335	676	109	685	794	2,271	231	1,096	3,296	4,392
	2020 YTD	14	79	52	246	298	775	224	280	504	2,862	474	1,166	3,840	5,006
	% Change	7.7%	9.7%	23.8%	-16.0%	-11.0%	14.6%	105.5%	-59.1%	-36.5%	26.0%	105.2%	6.4%	16.5%	14.0%
YTD 2015	2015 YTD	11	83	29	271	300	651	124	734	858	2,205	173	1,045	3,236	4,281
	2020 YTD	14	79	52	246	298	775	224	280	504	2,862	474	1,166	3,840	5,006
	% Change	27.3%	-4.8%	79.3%	-9.2%	-0.7%	19.0%	80.6%	-61.9%	-41.3%	29.8%	174.0%	11.6%	18.7%	16.9%

Information summarized for CompStat week ending 09/12/2020.

Sourced from MNPD ARMS on 9/15/2020 6:30:23 AM. The figures above were sourced from incident reports using Uniform Crime Reporting definitions and reporting guidelines, based on the date when the crime was reported. This report is intended to be a management and planning tool and does not reflect the official UCR counts for the department. Incidents where a location is unknown or unspecified are included in the countywide totals.

South Precinct Efficiency Report Summary

METROPOLITAN POLICE DEPARTMENT
of Nashville and Davidson County

Two Week, Eight Week, Sixteen Week, YTD, and 24 Month Analyses

Aggregated by component of arresting officer / officer making stop.

		Adults Only				Adults and Juveniles						
		Felony Arrests	Misdemeanor Arrests	Citation Arrests	Total Arrests	Part I Arrests	Weapons Law Violation Arrests	Drug-Related Arrests	DUI Arrests	Warrant Service Attempts	Warrants Served	Vehicle Stops
Two Week	Prior Week	17	30	30	77	17	1	3	11	68	38	103
	Last Week	11	31	19	61	9	1	2	8	18	15	154
	% Change	-35.3%	3.3%	-36.7%	-20.8%	-47.1%	0.0%	-33.3%	-27.3%	-73.5%	-60.5%	49.5%
Eight Week	Prior 4 Weeks	44	85	112	241	48	6	14	21	39	92	227
	Last 4 Weeks	63	102	112	277	60	10	11	31	103	102	437
	% Change	43.2%	20.0%	0.0%	14.9%	25.0%	66.7%	-21.4%	47.6%	164.1%	10.9%	92.5%
Sixteen Week	Prior 8 Weeks	113	188	248	549	107	19	48	54	144	180	460
	Last 8 Weeks	107	187	224	518	108	16	25	52	142	194	664
	% Change	-5.3%	-0.5%	-9.7%	-5.6%	0.9%	-15.8%	-47.9%	-3.7%	-1.4%	7.8%	44.3%
YTD	2019 YTD	523	1,078	1,774	3,375	538	55	558	162	836	1,224	5,747
	2020 YTD	557	1,004	1,414	2,975	623	80	288	244	880	1,021	4,869
	% Change	6.5%	-6.9%	-20.3%	-11.9%	15.8%	45.5%	-48.4%	50.6%	5.3%	-16.6%	-15.3%
Rolling 24 Month	Prior 52 Weeks	713	1,638	2,694	5,045	754	83	852	222	1,423	1,789	9,774
	Last 52 Weeks	765	1,447	2,034	4,246	854	110	443	314	1,361	1,551	7,459
	% Change	7.3%	-11.7%	-24.5%	-15.8%	13.3%	32.5%	-48.0%	41.4%	-4.4%	-13.3%	-23.7%
YTD 2018	2018 YTD	537	1,289	2,572	4,398	603	72	765	140	1,626	1,467	16,158
	2020 YTD	557	1,004	1,414	2,975	623	80	288	244	880	1,021	4,869
	% Change	3.7%	-22.1%	-45.0%	-32.4%	3.3%	11.1%	-62.4%	74.3%	-45.9%	-30.4%	-69.9%
YTD 2017	2017 YTD	529	1,258	2,438	4,225	583	48	712	169	1,919	1,255	22,380
	2020 YTD	557	1,004	1,414	2,975	623	80	288	244	880	1,021	4,869
	% Change	5.3%	-20.2%	-42.0%	-29.6%	6.9%	66.7%	-59.6%	44.4%	-54.1%	-18.6%	-78.2%
YTD 2016	2016 YTD	535	1,399	2,821	4,755	653	50	722	156	2,150	1,319	29,483
	2020 YTD	557	1,004	1,414	2,975	623	80	288	244	880	1,021	4,869
	% Change	4.1%	-28.2%	-49.9%	-37.4%	-4.6%	60.0%	-60.1%	56.4%	-59.1%	-22.6%	-83.5%
YTD 2015	2015 YTD	479	1,284	2,254	4,017	590	54	443	97	2,422	1,181	30,223
	2020 YTD	557	1,004	1,414	2,975	623	80	288	244	880	1,021	4,869
	% Change	16.3%	-21.8%	-37.3%	-25.9%	5.6%	48.1%	-35.0%	151.5%	-63.7%	-13.5%	-83.9%

Information summarized for CompStat week ending 09/12/2020.

Sourced from MNPD ARMS on 9/15/2020 6:30:23 AM. Arrest summaries are not a count of arrest charges. 1 arrest = 1 body. Warrant Service summary considers 1 count for each service attempt and 1 count for each outstanding warrant served. Vehicle Stop summary sources MNPD's Vehicle Stop (Form 252) Database. Vehicle stop totals count all reports electronically entered via AFR. Hardcopy reports not entered into ARMS will affect accuracy of totals.

Central Precinct Incident Report Summary

METROPOLITAN POLICE DEPARTMENT
of Nashville and Davidson County

Two Week, Eight Week, Sixteen Week, YTD, and 24 Month Analyses

Aggregated by precinct (incident location). Based on date when each incident was reported.

		Homicide	Rape	Commercial Robbery	Street Robbery	Total Robbery	Aggravated Assault	Commercial Burglary	Residential Burglary	Total Burglary	Larceny	Auto Theft	Violent Offenses	Property Offenses	Part I Offenses
Two Week	Prior Week	1	1	1	3	4	4	2	0	2	37	0	10	39	49
	Last Week	0	1	0	3	3	9	1	1	2	38	5	13	45	58
	% Change	-100.0%	0.0%	-100.0%	0.0%	-25.0%	125.0%	-50.0%	-	0.0%	2.7%	-	30.0%	15.4%	18.4%
Eight Week	Prior 4 Weeks	0	4	0	10	10	19	6	2	8	107	8	33	123	156
	Last 4 Weeks	1	4	1	8	9	22	6	3	9	121	11	36	141	177
	% Change	-	0.0%	-	-20.0%	-10.0%	15.8%	0.0%	50.0%	12.5%	13.1%	37.5%	9.1%	14.6%	13.5%
Sixteen Week	Prior 8 Weeks	0	6	0	23	23	49	16	3	19	151	17	78	187	265
	Last 8 Weeks	1	8	1	18	19	41	12	5	17	228	19	69	264	333
	% Change	-	33.3%	-	-21.7%	-17.4%	-16.3%	-25.0%	66.7%	-10.5%	51.0%	11.8%	-11.5%	41.2%	25.7%
YTD 2019	2019 YTD	3	31	2	73	75	212	50	23	73	1,361	76	321	1,510	1,831
	2020 YTD	1	20	1	83	84	188	65	16	81	838	64	293	983	1,276
	% Change	-66.7%	-35.5%	-50.0%	13.7%	12.0%	-11.3%	30.0%	-30.4%	11.0%	-38.4%	-15.8%	-8.7%	-34.9%	-30.3%
Rolling 24 Month	Prior 52 Weeks	3	44	3	104	107	298	62	37	99	1,847	135	452	2,081	2,533
	Last 52 Weeks	2	35	4	151	155	287	99	21	120	1,402	118	479	1,640	2,119
	% Change	-33.3%	-20.5%	33.3%	45.2%	44.9%	-3.7%	59.7%	-43.2%	21.2%	-24.1%	-12.6%	6.0%	-21.2%	-16.3%
YTD 2018	2018 YTD	0	22	3	70	73	164	37	14	51	962	101	259	1,114	1,373
	2020 YTD	1	20	1	83	84	188	65	16	81	838	64	293	983	1,276
	% Change	-	-9.1%	-66.7%	18.6%	15.1%	14.6%	75.7%	14.3%	58.8%	-12.9%	-36.6%	13.1%	-11.8%	-7.1%
YTD 2017	2017 YTD	1	30	3	91	94	192	41	12	53	796	87	317	936	1,253
	2020 YTD	1	20	1	83	84	188	65	16	81	838	64	293	983	1,276
	% Change	0.0%	-33.3%	-66.7%	-8.8%	-10.6%	-2.1%	58.5%	33.3%	52.8%	5.3%	-26.4%	-7.6%	5.0%	1.8%
YTD 2016	2016 YTD	1	38	1	78	79	138	18	12	30	705	46	256	781	1,037
	2020 YTD	1	20	1	83	84	188	65	16	81	838	64	293	983	1,276
	% Change	0.0%	-47.4%	0.0%	6.4%	6.3%	36.2%	261.1%	33.3%	170.0%	18.9%	39.1%	14.5%	25.9%	23.0%
YTD 2015	2015 YTD	0	49	0	63	63	138	38	11	49	644	30	250	723	973
	2020 YTD	1	20	1	83	84	188	65	16	81	838	64	293	983	1,276
	% Change	-	-59.2%	-	31.7%	33.3%	36.2%	71.1%	45.5%	65.3%	30.1%	113.3%	17.2%	36.0%	31.1%

Information summarized for CompStat week ending 09/12/2020.

Sourced from MNPD ARMS on 9/15/2020 6:30:23 AM. The figures above were sourced from incident reports using Uniform Crime Reporting definitions and reporting guidelines, based on the date when the crime was reported. This report is intended to be a management and planning tool and does not reflect the official UCR counts for the department. Incidents where a location is unknown or unspecified are included in the countywide totals.

Central Precinct Efficiency Report Summary

METROPOLITAN POLICE DEPARTMENT
of Nashville and Davidson County

Two Week, Eight Week, Sixteen Week, YTD, and 24 Month Analyses

Aggregated by component of arresting officer / officer making stop.

		Adults Only				Adults and Juveniles						
		Felony Arrests	Misdemeanor Arrests	Citation Arrests	Total Arrests	Part I Arrests	Weapons Law Violation Arrests	Drug-Related Arrests	DUI Arrests	Warrant Service Attempts	Warrants Served	Vehicle Stops
Two Week	Prior Week	3	17	5	25	2	1	2	1	3	4	34
	Last Week	8	30	5	43	13	0	2	3	2	12	73
	% Change	166.7%	76.5%	0.0%	72.0%	550.0%	-100.0%	0.0%	200.0%	-33.3%	200.0%	114.7%
Eight Week	Prior 4 Weeks	29	62	42	133	34	4	5	0	12	32	47
	Last 4 Weeks	23	73	29	125	28	1	6	4	17	36	270
	% Change	-20.7%	17.7%	-31.0%	-6.0%	-17.6%	-75.0%	20.0%	-	41.7%	12.5%	474.5%
Sixteen Week	Prior 8 Weeks	39	123	91	253	48	3	16	2	15	52	127
	Last 8 Weeks	52	135	71	258	62	5	11	4	29	68	317
	% Change	33.3%	9.8%	-22.0%	2.0%	29.2%	66.7%	-31.3%	100.0%	93.3%	30.8%	149.6%
YTD	2019 YTD	365	1,607	943	2,915	294	22	321	61	1,103	1,164	3,473
	2020 YTD	267	799	511	1,577	288	32	161	31	278	485	1,825
	% Change	-26.8%	-50.3%	-45.8%	-45.9%	-2.0%	45.5%	-49.8%	-49.2%	-74.8%	-58.3%	-47.5%
Rolling 24 Month	Prior 52 Weeks	499	2,320	1,573	4,392	397	29	430	75	1,851	1,705	6,436
	Last 52 Weeks	425	1,433	812	2,670	430	43	272	69	590	903	3,361
	% Change	-14.8%	-38.2%	-48.4%	-39.2%	8.3%	48.3%	-36.7%	-8.0%	-68.1%	-47.0%	-47.8%
YTD 2018	2018 YTD	337	2,046	2,061	4,444	313	25	425	30	2,151	1,147	11,958
	2020 YTD	267	799	511	1,577	288	32	161	31	278	485	1,825
	% Change	-20.8%	-60.9%	-75.2%	-64.5%	-8.0%	28.0%	-62.1%	3.3%	-87.1%	-57.7%	-84.7%
YTD 2017	2017 YTD	315	2,310	2,905	5,530	275	28	591	27	1,730	1,142	13,481
	2020 YTD	267	799	511	1,577	288	32	161	31	278	485	1,825
	% Change	-15.2%	-65.4%	-82.4%	-71.5%	4.7%	14.3%	-72.8%	14.8%	-83.9%	-57.5%	-86.5%
YTD 2016	2016 YTD	281	2,144	2,322	4,747	214	20	575	59	1,270	882	14,726
	2020 YTD	267	799	511	1,577	288	32	161	31	278	485	1,825
	% Change	-5.0%	-62.7%	-78.0%	-66.8%	34.6%	60.0%	-72.0%	-47.5%	-78.1%	-45.0%	-87.6%
YTD 2015	2015 YTD	363	2,391	2,695	5,449	204	30	517	124	2,675	1,062	22,035
	2020 YTD	267	799	511	1,577	288	32	161	31	278	485	1,825
	% Change	-26.4%	-66.6%	-81.0%	-71.1%	41.2%	6.7%	-68.9%	-75.0%	-89.6%	-54.3%	-91.7%

Information summarized for CompStat week ending 09/12/2020.

Sourced from MNPD ARMS on 9/15/2020 6:30:23 AM. Arrest summaries are not a count of arrest charges. 1 arrest = 1 body. Warrant Service summary considers 1 count for each service attempt and 1 count for each outstanding warrant served. Vehicle Stop summary sources MNPD's Vehicle Stop (Form 252) Database. Vehicle stop totals count all reports electronically entered via AFR. Hardcopy reports not entered into ARMS will affect accuracy of totals.

Hermitage Precinct Incident Report Summary

METROPOLITAN POLICE DEPARTMENT
of Nashville and Davidson County

Two Week, Eight Week, Sixteen Week, YTD, and 24 Month Analyses

Aggregated by precinct (incident location). Based on date when each incident was reported.

		Homicide	Rape	Commercial Robbery	Street Robbery	Total Robbery	Aggravated Assault	Commercial Burglary	Residential Burglary	Total Burglary	Larceny	Auto Theft	Violent Offenses	Property Offenses	Part I Offenses
Two Week	Prior Week	2	1	0	8	8	23	7	13	20	89	14	34	123	157
	Last Week	0	0	0	2	2	20	4	15	19	85	12	22	116	138
	% Change	-100.0%	-100.0%	-	-75.0%	-75.0%	-13.0%	-42.9%	15.4%	-5.0%	-4.5%	-14.3%	-35.3%	-5.7%	-12.1%
Eight Week	Prior 4 Weeks	4	14	4	28	32	92	13	39	52	364	70	142	486	628
	Last 4 Weeks	3	7	2	23	25	95	22	48	70	349	54	130	473	603
	% Change	-25.0%	-50.0%	-50.0%	-17.9%	-21.9%	3.3%	69.2%	23.1%	34.6%	-4.1%	-22.9%	-8.5%	-2.7%	-4.0%
Sixteen Week	Prior 8 Weeks	3	18	5	48	53	239	19	51	70	619	102	313	791	1,104
	Last 8 Weeks	7	21	6	51	57	187	35	87	122	713	124	272	959	1,231
	% Change	133.3%	16.7%	20.0%	6.3%	7.5%	-21.8%	84.2%	70.6%	74.3%	15.2%	21.6%	-13.1%	21.2%	11.5%
YTD 2019	2019 YTD	10	81	44	216	260	547	101	269	370	2,834	354	898	3,558	4,456
	2020 YTD	17	69	32	181	213	809	136	259	395	2,727	419	1,108	3,541	4,649
	% Change	70.0%	-14.8%	-27.3%	-16.2%	-18.1%	47.9%	34.7%	-3.7%	6.8%	-3.8%	18.4%	23.4%	-0.5%	4.3%
Rolling 24 Month	Prior 52 Weeks	16	108	74	332	406	780	162	379	541	3,891	529	1,310	4,961	6,271
	Last 52 Weeks	18	91	51	265	316	1,083	176	366	542	3,866	544	1,508	4,952	6,460
	% Change	12.5%	-15.7%	-31.1%	-20.2%	-22.2%	38.8%	8.6%	-3.4%	0.2%	-0.6%	2.8%	15.1%	-0.2%	3.0%
YTD 2018	2018 YTD	5	104	36	239	275	570	120	340	460	2,505	403	954	3,368	4,322
	2020 YTD	17	69	32	181	213	809	136	259	395	2,727	419	1,108	3,541	4,649
	% Change	240.0%	-33.7%	-11.1%	-24.3%	-22.5%	41.9%	13.3%	-23.8%	-14.1%	8.9%	4.0%	16.1%	5.1%	7.6%
YTD 2017	2017 YTD	15	98	54	235	289	649	123	360	483	2,343	352	1,051	3,178	4,229
	2020 YTD	17	69	32	181	213	809	136	259	395	2,727	419	1,108	3,541	4,649
	% Change	13.3%	-29.6%	-40.7%	-23.0%	-26.3%	24.7%	10.6%	-28.1%	-18.2%	16.4%	19.0%	5.4%	11.4%	9.9%
YTD 2016	2016 YTD	10	72	50	190	240	646	108	417	525	2,539	178	968	3,242	4,210
	2020 YTD	17	69	32	181	213	809	136	259	395	2,727	419	1,108	3,541	4,649
	% Change	70.0%	-4.2%	-36.0%	-4.7%	-11.3%	25.2%	25.9%	-37.9%	-24.8%	7.4%	135.4%	14.5%	9.2%	10.4%
YTD 2015	2015 YTD	6	79	30	194	224	563	87	445	532	2,473	165	872	3,170	4,042
	2020 YTD	17	69	32	181	213	809	136	259	395	2,727	419	1,108	3,541	4,649
	% Change	183.3%	-12.7%	6.7%	-6.7%	-4.9%	43.7%	56.3%	-41.8%	-25.8%	10.3%	153.9%	27.1%	11.7%	15.0%

Information summarized for CompStat week ending 09/12/2020.

Sourced from MNPD ARMS on 9/15/2020 6:30:23 AM. The figures above were sourced from incident reports using Uniform Crime Reporting definitions and reporting guidelines, based on the date when the crime was reported. This report is intended to be a management and planning tool and does not reflect the official UCR counts for the department. Incidents where a location is unknown or unspecified are included in the countywide totals.

Hermitage Precinct Efficiency Report Summary

METROPOLITAN POLICE DEPARTMENT
of Nashville and Davidson County

Two Week, Eight Week, Sixteen Week, YTD, and 24 Month Analyses

Aggregated by component of arresting officer / officer making stop.

		Adults Only				Adults and Juveniles						
		Felony Arrests	Misdemeanor Arrests	Citation Arrests	Total Arrests	Part I Arrests	Weapons Law Violation Arrests	Drug-Related Arrests	DUI Arrests	Warrant Service Attempts	Warrants Served	Vehicle Stops
Two Week	Prior Week	11	27	13	51	7	1	7	4	7	29	66
	Last Week	12	26	10	48	10	1	2	5	27	40	112
	% Change	9.1%	-3.7%	-23.1%	-5.9%	42.9%	0.0%	-71.4%	25.0%	285.7%	37.9%	69.7%
Eight Week	Prior 4 Weeks	31	66	70	167	33	2	11	11	48	72	202
	Last 4 Weeks	55	93	54	202	36	4	18	19	64	129	293
	% Change	77.4%	40.9%	-22.9%	21.0%	9.1%	100.0%	63.6%	72.7%	33.3%	79.2%	45.0%
Sixteen Week	Prior 8 Weeks	99	126	157	382	100	6	26	41	82	141	465
	Last 8 Weeks	86	159	124	369	69	6	29	30	112	201	495
	% Change	-13.1%	26.2%	-21.0%	-3.4%	-31.0%	0.0%	11.5%	-26.8%	36.6%	42.6%	6.5%
YTD	2019 YTD	383	942	775	2,100	394	35	230	86	800	1,183	3,956
	2020 YTD	459	712	656	1,827	453	35	150	162	525	888	2,262
	% Change	19.8%	-24.4%	-15.4%	-13.0%	15.0%	0.0%	-34.8%	88.4%	-34.4%	-24.9%	-42.8%
Rolling 24 Month	Prior 52 Weeks	611	1,439	1,413	3,463	639	61	394	147	1,585	1,831	8,544
	Last 52 Weeks	645	1,095	944	2,684	644	49	225	217	913	1,398	3,549
	% Change	5.6%	-23.9%	-33.2%	-22.5%	0.8%	-19.7%	-42.9%	47.6%	-42.4%	-23.6%	-58.5%
YTD 2018	2018 YTD	584	1,627	2,303	4,514	598	62	695	111	2,874	1,933	21,690
	2020 YTD	459	712	656	1,827	453	35	150	162	525	888	2,262
	% Change	-21.4%	-56.2%	-71.5%	-59.5%	-24.2%	-43.5%	-78.4%	45.9%	-81.7%	-54.1%	-89.6%
YTD 2017	2017 YTD	690	1,691	2,570	4,951	675	59	807	123	3,725	2,199	22,688
	2020 YTD	459	712	656	1,827	453	35	150	162	525	888	2,262
	% Change	-33.5%	-57.9%	-74.5%	-63.1%	-32.9%	-40.7%	-81.4%	31.7%	-85.9%	-59.6%	-90.0%
YTD 2016	2016 YTD	786	1,804	3,335	5,925	758	58	1,114	159	4,738	2,215	28,629
	2020 YTD	459	712	656	1,827	453	35	150	162	525	888	2,262
	% Change	-41.6%	-60.5%	-80.3%	-69.2%	-40.2%	-39.7%	-86.5%	1.9%	-88.9%	-59.9%	-92.1%
YTD 2015	2015 YTD	688	1,545	3,081	5,314	623	41	1,007	89	5,040	1,760	29,378
	2020 YTD	459	712	656	1,827	453	35	150	162	525	888	2,262
	% Change	-33.3%	-53.9%	-78.7%	-65.6%	-27.3%	-14.6%	-85.1%	82.0%	-89.6%	-49.5%	-92.3%

Information summarized for CompStat week ending 09/12/2020.

Sourced from MNPD ARMS on 9/15/2020 6:30:23 AM. Arrest summaries are not a count of arrest charges. 1 arrest = 1 body. Warrant Service summary considers 1 count for each service attempt and 1 count for each outstanding warrant served. Vehicle Stop summary sources MNPD's Vehicle Stop (Form 252) Database. Vehicle stop totals count all reports electronically entered via AFR. Hardcopy reports not entered into ARMS will affect accuracy of totals.

North Precinct Incident Report Summary

METROPOLITAN POLICE DEPARTMENT
of Nashville and Davidson County

Two Week, Eight Week, Sixteen Week, YTD, and 24 Month Analyses

Aggregated by precinct (incident location). Based on date when each incident was reported.

		Homicide	Rape	Commercial Robbery	Street Robbery	Total Robbery	Aggravated Assault	Commercial Burglary	Residential Burglary	Total Burglary	Larceny	Auto Theft	Violent Offenses	Property Offenses	Part I Offenses
Two Week	Prior Week	0	2	1	4	5	31	2	5	7	37	8	38	52	90
	Last Week	1	3	1	4	5	19	4	8	12	38	5	28	55	83
	% Change	-	50.0%	0.0%	0.0%	0.0%	-38.7%	100.0%	60.0%	71.4%	2.7%	-37.5%	-26.3%	5.8%	-7.8%
Eight Week	Prior 4 Weeks	2	4	5	17	22	95	12	32	44	192	36	123	272	395
	Last 4 Weeks	1	7	3	15	18	86	9	31	40	178	26	112	244	356
	% Change	-50.0%	75.0%	-40.0%	-11.8%	-18.2%	-9.5%	-25.0%	-3.1%	-9.1%	-7.3%	-27.8%	-8.9%	-10.3%	-9.9%
Sixteen Week	Prior 8 Weeks	3	10	3	35	38	228	18	48	66	292	57	279	415	694
	Last 8 Weeks	3	11	8	32	40	181	21	63	84	370	62	235	516	751
	% Change	0.0%	10.0%	166.7%	-8.6%	5.3%	-20.6%	16.7%	31.3%	27.3%	26.7%	8.8%	-15.8%	24.3%	8.2%
YTD 2019	2019 YTD	15	59	15	169	184	724	78	267	345	1,593	274	982	2,212	3,194
	2020 YTD	20	49	15	155	170	775	77	269	346	1,467	268	1,014	2,081	3,095
	% Change	33.3%	-16.9%	0.0%	-8.3%	-7.6%	7.0%	-1.3%	0.7%	0.3%	-7.9%	-2.2%	3.3%	-5.9%	-3.1%
Rolling 24 Month	Prior 52 Weeks	20	87	27	248	275	1,019	104	406	510	2,305	441	1,401	3,256	4,657
	Last 52 Weeks	33	75	26	251	277	1,008	124	386	510	2,075	390	1,393	2,975	4,368
	% Change	65.0%	-13.8%	-3.7%	1.2%	0.7%	-1.1%	19.2%	-4.9%	0.0%	-10.0%	-11.6%	-0.6%	-8.6%	-6.2%
YTD 2018	2018 YTD	14	74	23	177	200	760	78	217	295	1,654	352	1,048	2,301	3,349
	2020 YTD	20	49	15	155	170	775	77	269	346	1,467	268	1,014	2,081	3,095
	% Change	42.9%	-33.8%	-34.8%	-12.4%	-15.0%	2.0%	-1.3%	24.0%	17.3%	-11.3%	-23.9%	-3.2%	-9.6%	-7.6%
YTD 2017	2017 YTD	14	48	43	205	248	715	110	336	446	1,425	242	1,025	2,113	3,138
	2020 YTD	20	49	15	155	170	775	77	269	346	1,467	268	1,014	2,081	3,095
	% Change	42.9%	2.1%	-65.1%	-24.4%	-31.5%	8.4%	-30.0%	-19.9%	-22.4%	2.9%	10.7%	-1.1%	-1.5%	-1.4%
YTD 2016	2016 YTD	9	58	24	176	200	638	76	335	411	1,324	155	905	1,890	2,795
	2020 YTD	20	49	15	155	170	775	77	269	346	1,467	268	1,014	2,081	3,095
	% Change	122.2%	-15.5%	-37.5%	-11.9%	-15.0%	21.5%	1.3%	-19.7%	-15.8%	10.8%	72.9%	12.0%	10.1%	10.7%
YTD 2015	2015 YTD	17	62	15	205	220	746	75	356	431	1,224	171	1,045	1,826	2,871
	2020 YTD	20	49	15	155	170	775	77	269	346	1,467	268	1,014	2,081	3,095
	% Change	17.6%	-21.0%	0.0%	-24.4%	-22.7%	3.9%	2.7%	-24.4%	-19.7%	19.9%	56.7%	-3.0%	14.0%	7.8%

Information summarized for CompStat week ending 09/12/2020.

Sourced from MNPD ARMS on 9/15/2020 6:30:24 AM. The figures above were sourced from incident reports using Uniform Crime Reporting definitions and reporting guidelines, based on the date when the crime was reported. This report is intended to be a management and planning tool and does not reflect the official UCR counts for the department. Incidents where a location is unknown or unspecified are included in the countywide totals.

North Precinct Efficiency Report Summary

METROPOLITAN POLICE DEPARTMENT
of Nashville and Davidson County

Two Week, Eight Week, Sixteen Week, YTD, and 24 Month Analyses

Aggregated by component of arresting officer / officer making stop.

		Adults Only				Adults and Juveniles						
		Felony Arrests	Misdemeanor Arrests	Citation Arrests	Total Arrests	Part I Arrests	Weapons Law Violation Arrests	Drug-Related Arrests	DUI Arrests	Warrant Service Attempts	Warrants Served	Vehicle Stops
Two Week	Prior Week	12	23	12	47	9	2	4	0	16	27	26
	Last Week	17	17	10	44	19	0	4	1	22	53	18
	% Change	41.7%	-26.1%	-16.7%	-6.4%	111.1%	-100.0%	0.0%	-	37.5%	96.3%	-30.8%
Eight Week	Prior 4 Weeks	44	65	42	151	46	4	21	6	46	77	44
	Last 4 Weeks	52	70	40	162	50	4	11	2	81	132	95
	% Change	18.2%	7.7%	-4.8%	7.3%	8.7%	0.0%	-47.6%	-66.7%	76.1%	71.4%	115.9%
Sixteen Week	Prior 8 Weeks	87	98	76	261	84	8	19	7	73	184	55
	Last 8 Weeks	96	135	82	313	96	8	32	8	127	209	139
	% Change	10.3%	37.8%	7.9%	19.9%	14.3%	0.0%	68.4%	14.3%	74.0%	13.6%	152.7%
YTD	2019 YTD	482	1,018	613	2,113	463	36	274	37	1,048	1,301	1,928
	2020 YTD	514	694	714	1,922	440	73	359	52	723	1,007	1,793
	% Change	6.6%	-31.8%	16.5%	-9.0%	-5.0%	102.8%	31.0%	40.5%	-31.0%	-22.6%	-7.0%
Rolling 24 Month	Prior 52 Weeks	679	1,387	960	3,026	642	58	437	48	1,664	1,804	4,053
	Last 52 Weeks	743	1,106	1,021	2,870	639	89	520	70	1,266	1,626	2,891
	% Change	9.4%	-20.3%	6.4%	-5.2%	-0.5%	53.4%	19.0%	45.8%	-23.9%	-9.9%	-28.7%
YTD 2018	2018 YTD	641	1,273	1,719	3,633	576	82	701	26	2,806	1,707	10,531
	2020 YTD	514	694	714	1,922	440	73	359	52	723	1,007	1,793
	% Change	-19.8%	-45.5%	-58.5%	-47.1%	-23.6%	-11.0%	-48.8%	100.0%	-74.2%	-41.0%	-83.0%
YTD 2017	2017 YTD	742	1,459	2,312	4,513	637	94	1,009	30	4,004	2,070	10,444
	2020 YTD	514	694	714	1,922	440	73	359	52	723	1,007	1,793
	% Change	-30.7%	-52.4%	-69.1%	-57.4%	-30.9%	-22.3%	-64.4%	73.3%	-81.9%	-51.4%	-82.8%
YTD 2016	2016 YTD	816	1,700	2,492	5,008	595	89	1,095	76	4,468	1,955	15,433
	2020 YTD	514	694	714	1,922	440	73	359	52	723	1,007	1,793
	% Change	-37.0%	-59.2%	-71.3%	-61.6%	-26.1%	-18.0%	-67.2%	-31.6%	-83.8%	-48.5%	-88.4%
YTD 2015	2015 YTD	741	1,459	2,105	4,305	499	71	899	52	5,145	1,624	18,518
	2020 YTD	514	694	714	1,922	440	73	359	52	723	1,007	1,793
	% Change	-30.6%	-52.4%	-66.1%	-55.4%	-11.8%	2.8%	-60.1%	0.0%	-85.9%	-38.0%	-90.3%

Information summarized for CompStat week ending 09/12/2020.

Sourced from MNPD ARMS on 9/15/2020 6:30:24 AM. Arrest summaries are not a count of arrest charges. 1 arrest = 1 body. Warrant Service summary considers 1 count for each service attempt and 1 count for each outstanding warrant served. Vehicle Stop summary sources MNPD's Vehicle Stop (Form 252) Database. Vehicle stop totals count all reports electronically entered via AFR. Hardcopy reports not entered into ARMS will affect accuracy of totals.

Madison Precinct Incident Report Summary

METROPOLITAN POLICE DEPARTMENT
of Nashville and Davidson County

Two Week, Eight Week, Sixteen Week, YTD, and 24 Month Analyses

Aggregated by precinct (incident location). Based on date when each incident was reported.

		Homicide	Rape	Commercial Robbery	Street Robbery	Total Robbery	Aggravated Assault	Commercial Burglary	Residential Burglary	Total Burglary	Larceny	Auto Theft	Violent Offenses	Property Offenses	Part I Offenses
Two Week	Prior Week	0	1	0	0	0	13	2	1	3	60	7	14	70	84
	Last Week	0	0	0	2	2	11	0	6	6	36	4	13	46	59
	% Change	-	-100.0%	-	-	-	-15.4%	-100.0%	500.0%	100.0%	-40.0%	-42.9%	-7.1%	-34.3%	-29.8%
Eight Week	Prior 4 Weeks	1	1	1	10	11	56	8	25	33	206	33	69	272	341
	Last 4 Weeks	0	4	0	6	6	41	6	13	19	187	18	51	224	275
	% Change	-100.0%	300.0%	-100.0%	-40.0%	-45.5%	-26.8%	-25.0%	-48.0%	-42.4%	-9.2%	-45.5%	-26.1%	-17.6%	-19.4%
Sixteen Week	Prior 8 Weeks	3	7	1	20	21	124	21	60	81	305	44	155	430	585
	Last 8 Weeks	1	5	1	16	17	97	14	38	52	393	51	120	496	616
	% Change	-66.7%	-28.6%	0.0%	-20.0%	-19.0%	-21.8%	-33.3%	-36.7%	-35.8%	28.9%	15.9%	-22.6%	15.3%	5.3%
YTD 2019	2019 YTD	3	34	18	95	113	400	62	205	267	1,409	202	550	1,878	2,428
	2020 YTD	6	31	12	95	107	473	69	212	281	1,562	202	617	2,045	2,662
	% Change	100.0%	-8.8%	-33.3%	0.0%	-5.3%	18.3%	11.3%	3.4%	5.2%	10.9%	0.0%	12.2%	8.9%	9.6%
Rolling 24 Month	Prior 52 Weeks	5	47	28	147	175	534	95	290	385	2,009	297	761	2,691	3,452
	Last 52 Weeks	10	40	22	146	168	643	84	292	376	2,291	276	861	2,943	3,804
	% Change	100.0%	-14.9%	-21.4%	-0.7%	-4.0%	20.4%	-11.6%	0.7%	-2.3%	14.0%	-7.1%	13.1%	9.4%	10.2%
YTD 2018	2018 YTD	6	33	20	97	117	467	58	172	230	1,653	195	623	2,078	2,701
	2020 YTD	6	31	12	95	107	473	69	212	281	1,562	202	617	2,045	2,662
	% Change	0.0%	-6.1%	-40.0%	-2.1%	-8.5%	1.3%	19.0%	23.3%	22.2%	-5.5%	3.6%	-1.0%	-1.6%	-1.4%
YTD 2017	2017 YTD	7	34	27	123	150	390	70	224	294	1,708	176	581	2,178	2,759
	2020 YTD	6	31	12	95	107	473	69	212	281	1,562	202	617	2,045	2,662
	% Change	-14.3%	-8.8%	-55.6%	-22.8%	-28.7%	21.3%	-1.4%	-5.4%	-4.4%	-8.5%	14.8%	6.2%	-6.1%	-3.5%
YTD 2016	2016 YTD	5	47	22	102	124	413	42	306	348	1,557	81	589	1,986	2,575
	2020 YTD	6	31	12	95	107	473	69	212	281	1,562	202	617	2,045	2,662
	% Change	20.0%	-34.0%	-45.5%	-6.9%	-13.7%	14.5%	64.3%	-30.7%	-19.3%	0.3%	149.4%	4.8%	3.0%	3.4%
YTD 2015	2015 YTD	2	36	27	96	123	426	45	365	410	1,530	150	587	2,090	2,677
	2020 YTD	6	31	12	95	107	473	69	212	281	1,562	202	617	2,045	2,662
	% Change	200.0%	-13.9%	-55.6%	-1.0%	-13.0%	11.0%	53.3%	-41.9%	-31.5%	2.1%	34.7%	5.1%	-2.2%	-0.6%

Information summarized for CompStat week ending 09/12/2020.

Sourced from MNPD ARMS on 9/15/2020 6:30:24 AM. The figures above were sourced from incident reports using Uniform Crime Reporting definitions and reporting guidelines, based on the date when the crime was reported. This report is intended to be a management and planning tool and does not reflect the official UCR counts for the department. Incidents where a location is unknown or unspecified are included in the countywide totals.

Madison Precinct Efficiency Report Summary

METROPOLITAN POLICE DEPARTMENT
of Nashville and Davidson County

Two Week, Eight Week, Sixteen Week, YTD, and 24 Month Analyses

Aggregated by component of arresting officer / officer making stop.

		Adults Only				Adults and Juveniles						
		Felony Arrests	Misdemeanor Arrests	Citation Arrests	Total Arrests	Part I Arrests	Weapons Law Violation Arrests	Drug-Related Arrests	DUI Arrests	Warrant Service Attempts	Warrants Served	Vehicle Stops
Two Week	Prior Week	13	15	7	35	13	0	0	0	11	34	44
	Last Week	6	22	16	44	9	0	2	3	16	29	53
	% Change	-53.8%	46.7%	128.6%	25.7%	-30.8%	-	-	-	45.5%	-14.7%	20.5%
Eight Week	Prior 4 Weeks	42	49	58	149	40	3	12	9	44	85	161
	Last 4 Weeks	39	64	54	157	38	0	6	4	40	98	196
	% Change	-7.1%	30.6%	-6.9%	5.4%	-5.0%	-100.0%	-50.0%	-55.6%	-9.1%	15.3%	21.7%
Sixteen Week	Prior 8 Weeks	65	62	76	203	81	1	6	11	59	128	109
	Last 8 Weeks	81	113	112	306	78	3	18	13	84	183	357
	% Change	24.6%	82.3%	47.4%	50.7%	-3.7%	200.0%	200.0%	18.2%	42.4%	43.0%	227.5%
YTD	2019 YTD	403	786	682	1,871	467	26	172	65	1,253	1,101	1,948
	2020 YTD	351	521	466	1,338	437	21	99	53	510	807	1,277
	% Change	-12.9%	-33.7%	-31.7%	-28.5%	-6.4%	-19.2%	-42.4%	-18.5%	-59.3%	-26.7%	-34.4%
Rolling 24 Month	Prior 52 Weeks	576	1,244	1,335	3,155	716	41	285	104	2,258	1,719	4,445
	Last 52 Weeks	487	823	724	2,034	645	32	156	81	783	1,166	2,046
	% Change	-15.5%	-33.8%	-45.8%	-35.5%	-9.9%	-22.0%	-45.3%	-22.1%	-65.3%	-32.2%	-54.0%
YTD 2018	2018 YTD	540	1,381	2,431	4,352	697	59	587	154	3,127	1,678	14,124
	2020 YTD	351	521	466	1,338	437	21	99	53	510	807	1,277
	% Change	-35.0%	-62.3%	-80.8%	-69.3%	-37.3%	-64.4%	-83.1%	-65.6%	-83.7%	-51.9%	-91.0%
YTD 2017	2017 YTD	573	1,596	2,426	4,595	861	79	616	189	3,269	1,505	12,031
	2020 YTD	351	521	466	1,338	437	21	99	53	510	807	1,277
	% Change	-38.7%	-67.4%	-80.8%	-70.9%	-49.2%	-73.4%	-83.9%	-72.0%	-84.4%	-46.4%	-89.4%
YTD 2016	2016 YTD	539	1,496	2,693	4,728	764	46	602	108	3,543	1,502	14,117
	2020 YTD	351	521	466	1,338	437	21	99	53	510	807	1,277
	% Change	-34.9%	-65.2%	-82.7%	-71.7%	-42.8%	-54.3%	-83.6%	-50.9%	-85.6%	-46.3%	-91.0%
YTD 2015	2015 YTD	550	1,364	3,005	4,919	885	40	630	125	4,005	1,516	17,362
	2020 YTD	351	521	466	1,338	437	21	99	53	510	807	1,277
	% Change	-36.2%	-61.8%	-84.5%	-72.8%	-50.6%	-47.5%	-84.3%	-57.6%	-87.3%	-46.8%	-92.6%

Information summarized for CompStat week ending 09/12/2020.

Sourced from MNPD ARMS on 9/15/2020 6:30:24 AM. Arrest summaries are not a count of arrest charges. 1 arrest = 1 body. Warrant Service summary considers 1 count for each service attempt and 1 count for each outstanding warrant served. Vehicle Stop summary sources MNPD's Vehicle Stop (Form 252) Database. Vehicle stop totals count all reports electronically entered via AFR. Hardcopy reports not entered into ARMS will affect accuracy of totals.

Midtown Hills Precinct Incident Report Summary

METROPOLITAN POLICE DEPARTMENT
of Nashville and Davidson County

Two Week, Eight Week, Sixteen Week, YTD, and 24 Month Analyses

Aggregated by precinct (incident location). Based on date when each incident was reported.

		Homicide	Rape	Commercial Robbery	Street Robbery	Total Robbery	Aggravated Assault	Commercial Burglary	Residential Burglary	Total Burglary	Larceny	Auto Theft	Violent Offenses	Property Offenses	Part I Offenses
Two Week	Prior Week	1	4	0	3	3	10	4	5	9	84	5	18	98	116
	Last Week	0	1	0	0	0	5	4	6	10	74	7	6	91	97
	% Change	-100.0%	-75.0%	-	-100.0%	-100.0%	-50.0%	0.0%	20.0%	11.1%	-11.9%	40.0%	-66.7%	-7.1%	-16.4%
Eight Week	Prior 4 Weeks	0	5	5	16	21	51	17	15	32	316	38	77	386	463
	Last 4 Weeks	1	6	1	8	9	29	21	27	48	316	39	45	403	448
	% Change	-	20.0%	-80.0%	-50.0%	-57.1%	-43.1%	23.5%	80.0%	50.0%	0.0%	2.6%	-41.6%	4.4%	-3.2%
Sixteen Week	Prior 8 Weeks	1	6	3	22	25	84	40	49	89	560	57	116	706	822
	Last 8 Weeks	1	11	6	24	30	80	38	42	80	632	77	122	789	911
	% Change	0.0%	83.3%	100.0%	9.1%	20.0%	-4.8%	-5.0%	-14.3%	-10.1%	12.9%	35.1%	5.2%	11.8%	10.8%
YTD 2019	2019 YTD	3	37	19	146	165	305	138	199	337	2,078	243	510	2,658	3,168
	2020 YTD	2	41	21	105	126	330	181	195	376	2,453	274	499	3,103	3,602
	% Change	-33.3%	10.8%	10.5%	-28.1%	-23.6%	8.2%	31.2%	-2.0%	11.6%	18.0%	12.8%	-2.2%	16.7%	13.7%
Rolling 24 Month	Prior 52 Weeks	3	62	37	239	276	460	202	290	492	3,029	367	801	3,888	4,689
	Last 52 Weeks	6	55	29	155	184	472	243	271	514	3,493	377	717	4,384	5,101
	% Change	100.0%	-11.3%	-21.6%	-35.1%	-33.3%	2.6%	20.3%	-6.6%	4.5%	15.3%	2.7%	-10.5%	12.8%	8.8%
YTD 2018	2018 YTD	5	41	19	127	146	280	140	253	393	1,961	238	472	2,592	3,064
	2020 YTD	2	41	21	105	126	330	181	195	376	2,453	274	499	3,103	3,602
	% Change	-60.0%	0.0%	10.5%	-17.3%	-13.7%	17.9%	29.3%	-22.9%	-4.3%	25.1%	15.1%	5.7%	19.7%	17.6%
YTD 2017	2017 YTD	7	46	14	108	122	337	182	193	375	1,726	187	512	2,288	2,800
	2020 YTD	2	41	21	105	126	330	181	195	376	2,453	274	499	3,103	3,602
	% Change	-71.4%	-10.9%	50.0%	-2.8%	3.3%	-2.1%	-0.5%	1.0%	0.3%	42.1%	46.5%	-2.5%	35.6%	28.6%
YTD 2016	2016 YTD	1	44	29	92	121	289	110	294	404	1,603	103	455	2,110	2,565
	2020 YTD	2	41	21	105	126	330	181	195	376	2,453	274	499	3,103	3,602
	% Change	100.0%	-6.8%	-27.6%	14.1%	4.1%	14.2%	64.5%	-33.7%	-6.9%	53.0%	166.0%	9.7%	47.1%	40.4%
YTD 2015	2015 YTD	4	44	19	88	107	291	105	279	384	1,653	83	446	2,120	2,566
	2020 YTD	2	41	21	105	126	330	181	195	376	2,453	274	499	3,103	3,602
	% Change	-50.0%	-6.8%	10.5%	19.3%	17.8%	13.4%	72.4%	-30.1%	-2.1%	48.4%	230.1%	11.9%	46.4%	40.4%

Information summarized for CompStat week ending 09/12/2020.

Sourced from MNPD ARMS on 9/15/2020 6:30:24 AM. The figures above were sourced from incident reports using Uniform Crime Reporting definitions and reporting guidelines, based on the date when the crime was reported. This report is intended to be a management and planning tool and does not reflect the official UCR counts for the department. Incidents where a location is unknown or unspecified are included in the countywide totals.

Midtown Hills Precinct Efficiency Report Summary

METROPOLITAN POLICE DEPARTMENT
of Nashville and Davidson County

Two Week, Eight Week, Sixteen Week, YTD, and 24 Month Analyses

Aggregated by component of arresting officer / officer making stop.

		Adults Only				Adults and Juveniles						
		Felony Arrests	Misdemeanor Arrests	Citation Arrests	Total Arrests	Part I Arrests	Weapons Law Violation Arrests	Drug-Related Arrests	DUI Arrests	Warrant Service Attempts	Warrants Served	Vehicle Stops
Two Week	Prior Week	7	12	7	26	5	0	2	0	1	7	32
	Last Week	4	14	4	22	5	0	0	1	8	6	36
	% Change	-42.9%	16.7%	-42.9%	-15.4%	0.0%	-	-100.0%	-	700.0%	-14.3%	12.5%
Eight Week	Prior 4 Weeks	24	38	26	88	28	1	5	5	12	31	102
	Last 4 Weeks	23	48	30	101	22	0	3	7	17	27	148
	% Change	-4.2%	26.3%	15.4%	14.8%	-21.4%	-100.0%	-40.0%	40.0%	41.7%	-12.9%	45.1%
Sixteen Week	Prior 8 Weeks	29	71	69	169	31	2	9	17	29	55	136
	Last 8 Weeks	47	86	56	189	50	1	8	12	29	58	250
	% Change	62.1%	21.1%	-18.8%	11.8%	61.3%	-50.0%	-11.1%	-29.4%	0.0%	5.5%	83.8%
YTD	2019 YTD	319	792	735	1,846	354	38	278	87	541	796	3,425
	2020 YTD	227	433	412	1,072	273	15	73	60	234	419	1,806
	% Change	-28.8%	-45.3%	-43.9%	-41.9%	-22.9%	-60.5%	-73.7%	-31.0%	-56.7%	-47.4%	-47.3%
Rolling 24 Month	Prior 52 Weeks	439	1,144	1,350	2,933	545	54	441	125	896	1,122	6,871
	Last 52 Weeks	350	798	697	1,845	413	35	143	112	396	779	2,990
	% Change	-20.3%	-30.2%	-48.4%	-37.1%	-24.2%	-35.2%	-67.6%	-10.4%	-55.8%	-30.6%	-56.5%
YTD 2018	2018 YTD	407	1,227	2,528	4,162	458	49	884	105	1,734	1,131	19,337
	2020 YTD	227	433	412	1,072	273	15	73	60	234	419	1,806
	% Change	-44.2%	-64.7%	-83.7%	-74.2%	-40.4%	-69.4%	-91.7%	-42.9%	-86.5%	-63.0%	-90.7%
YTD 2017	2017 YTD	480	1,422	2,711	4,613	476	86	1,085	109	1,936	1,225	19,571
	2020 YTD	227	433	412	1,072	273	15	73	60	234	419	1,806
	% Change	-52.7%	-69.5%	-84.8%	-76.8%	-42.6%	-82.6%	-93.3%	-45.0%	-87.9%	-65.8%	-90.8%
YTD 2016	2016 YTD	391	1,191	2,747	4,329	362	44	947	104	1,852	980	23,384
	2020 YTD	227	433	412	1,072	273	15	73	60	234	419	1,806
	% Change	-41.9%	-63.6%	-85.0%	-75.2%	-24.6%	-65.9%	-92.3%	-42.3%	-87.4%	-57.2%	-92.3%
YTD 2015	2015 YTD	394	1,590	3,286	5,270	384	31	847	117	2,290	1,044	32,011
	2020 YTD	227	433	412	1,072	273	15	73	60	234	419	1,806
	% Change	-42.4%	-72.8%	-87.5%	-79.7%	-28.9%	-51.6%	-91.4%	-48.7%	-89.8%	-59.9%	-94.4%

Information summarized for CompStat week ending 09/12/2020.

Sourced from MNPD ARMS on 9/15/2020 6:30:24 AM. Arrest summaries are not a count of arrest charges. 1 arrest = 1 body. Warrant Service summary considers 1 count for each service attempt and 1 count for each outstanding warrant served. Vehicle Stop summary sources MNPD's Vehicle Stop (Form 252) Database. Vehicle stop totals count all reports electronically entered via AFR. Hardcopy reports not entered into ARMS will affect accuracy of totals.

County UCR Incident Charts

Aggregated by precinct (incident location).

Summarized by CompStat week for past eight weeks.

METROPOLITAN POLICE DEPARTMENT

of Nashville and Davidson County

All Part 1 Incidents - 52wk Avg: 698

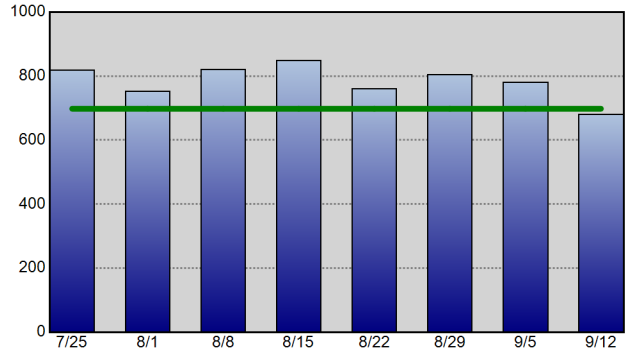

Violent Crime - 52wk Avg: 153

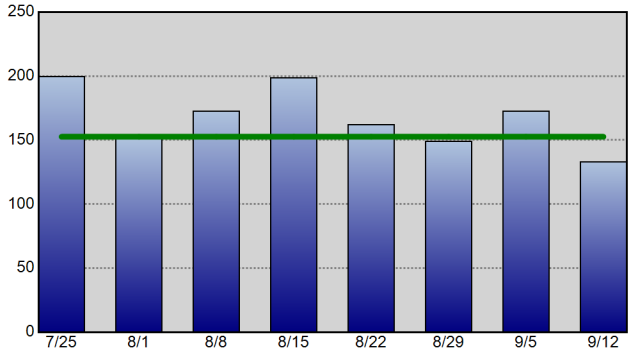

Property Crime - 52wk Avg: 547

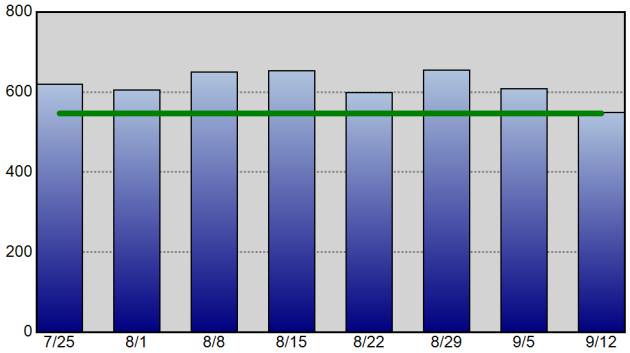

Robbery - 52wk Avg: 35

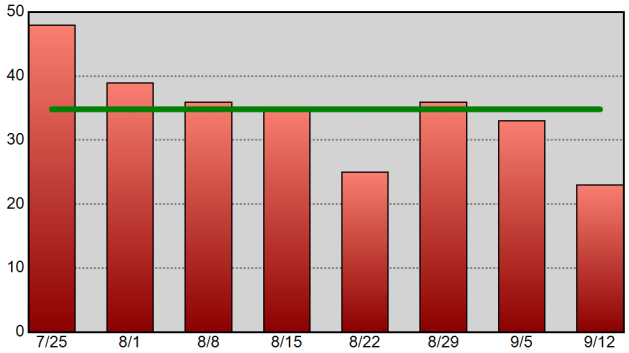

Commercial Burglary - 52wk Avg: 24

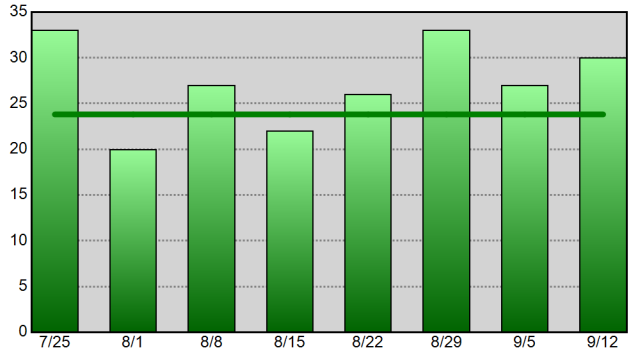

Residential Burglary - 52wk Avg: 42

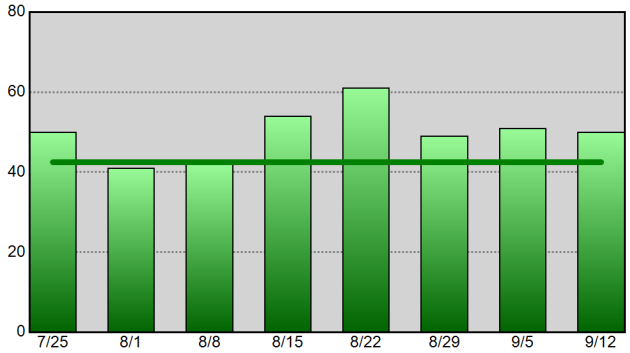

Aggravated Assault - 52wk Avg: 107

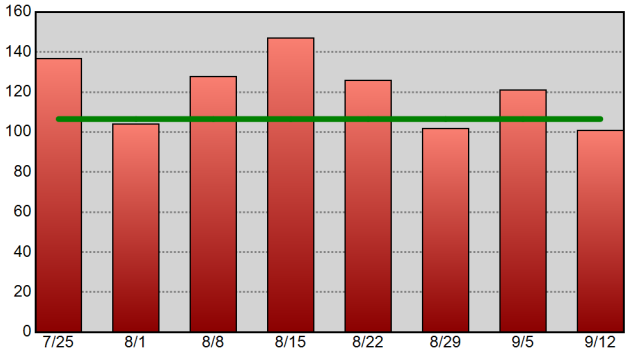

Theft From Vehicle - 52wk Avg: 163

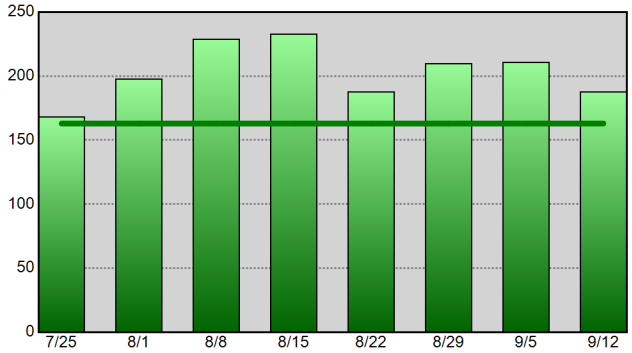

Vehicle Theft - 52wk Avg: 58

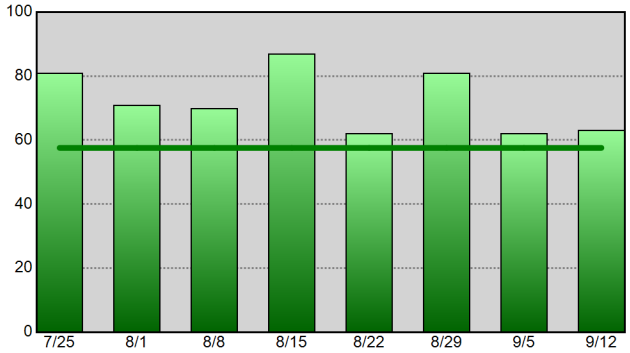

Information summarized for CompStat week ending 09-12-20. The horizontal line on each chart represents the data set's 52-week weekly average.

Sourced from MNPD ARMS on 9/15/2020 6:30:24 AM. The figures above were sourced from incident reports using Uniform Crime Reporting definitions and reporting guidelines, based on the date when the crime was reported. This report is intended to be a management and planning tool and does not reflect the official UCR counts for the department. Incidents where a location is unknown or unspecified are included in the countywide totals.

West Precinct UCR Incident Charts

Aggregated by precinct (incident location).

Summarized by CompStat week for past eight weeks.

METROPOLITAN POLICE DEPARTMENT

of Nashville and Davidson County

All Part 1 Incidents - 52wk Avg: 67

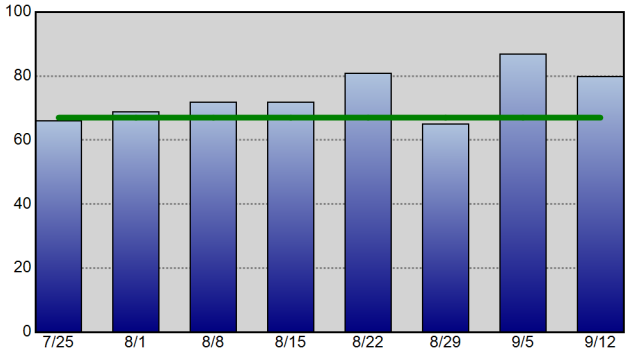

Violent Crime - 52wk Avg: 8

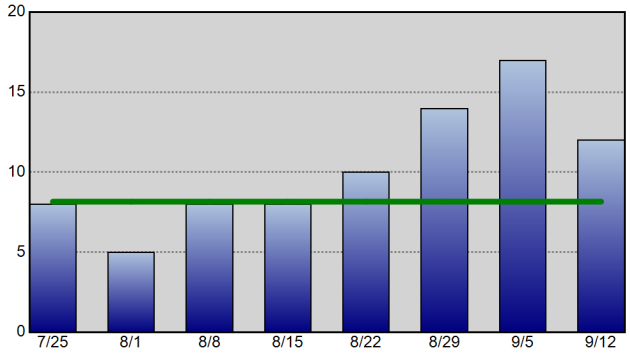

Property Crime - 52wk Avg: 60

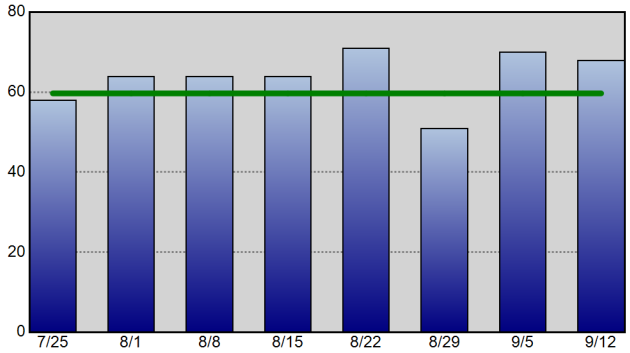

Robbery - 52wk Avg: 2

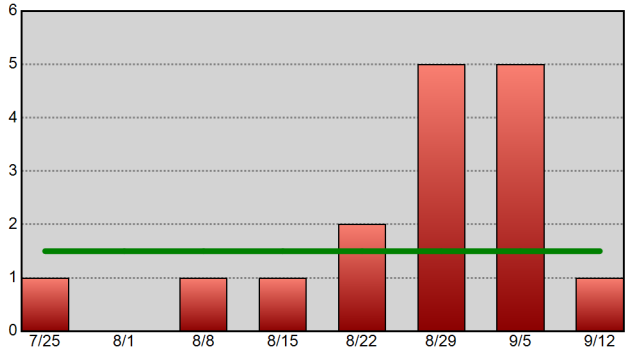

Commercial Burglary - 52wk Avg: 2

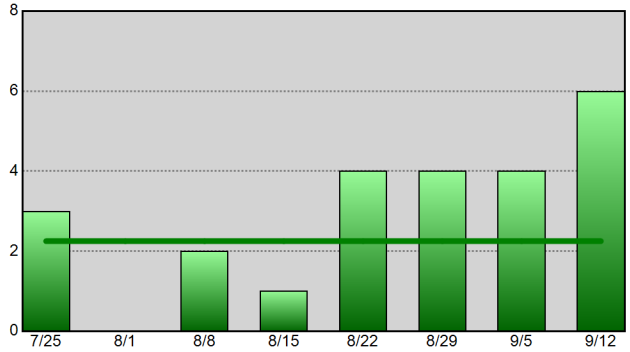

Residential Burglary - 52wk Avg: 3

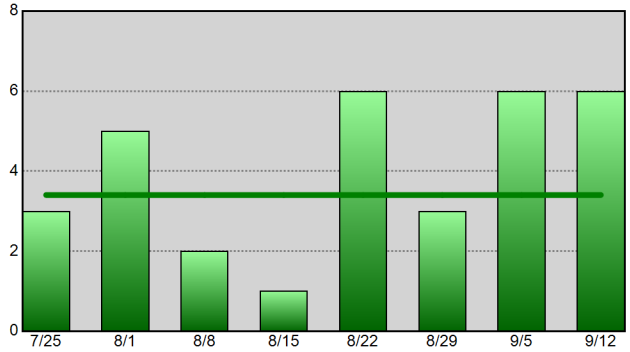

Aggravated Assault - 52wk Avg: 6

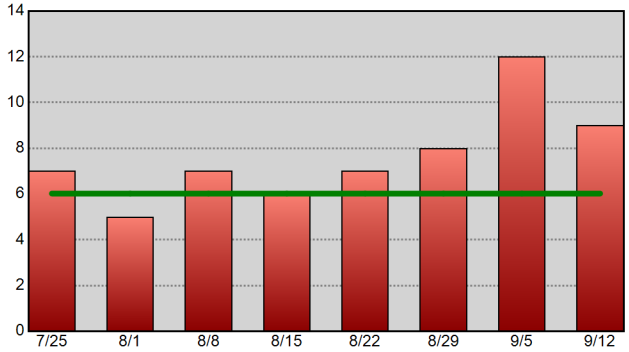

Theft From Vehicle - 52wk Avg: 18

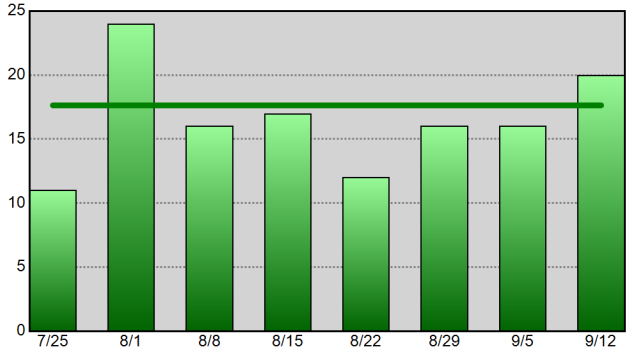

Vehicle Theft - 52wk Avg: 5

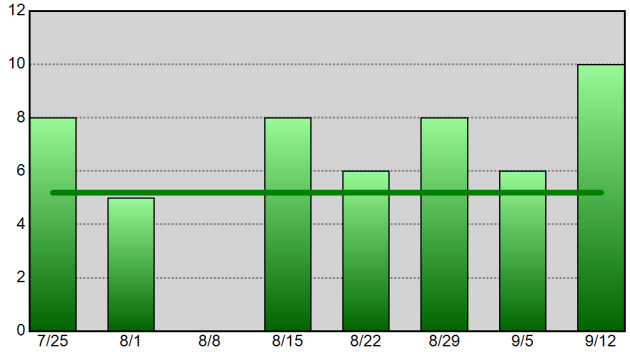

Information summarized for CompStat week ending 09-12-20. The horizontal line on each chart represents the data set's 52-week weekly average.

Sourced from MNPD ARMS on 9/15/2020 6:30:28 AM. The figures above were sourced from incident reports using Uniform Crime Reporting definitions and reporting guidelines, based on the date when the crime was reported. This report is intended to be a management and planning tool and does not reflect the official UCR counts for the department. Incidents where a location is unknown or unspecified are included in the countywide totals.

East Precinct UCR Incident Charts

Aggregated by precinct (incident location).

Summarized by CompStat week for past eight weeks.

METROPOLITAN POLICE DEPARTMENT

of Nashville and Davidson County

All Part 1 Incidents - 52wk Avg: 77

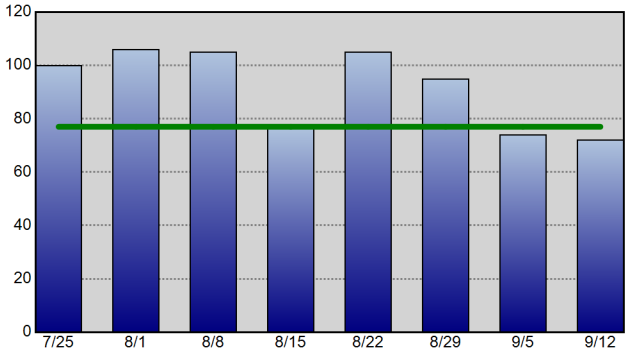

Violent Crime - 52wk Avg: 18

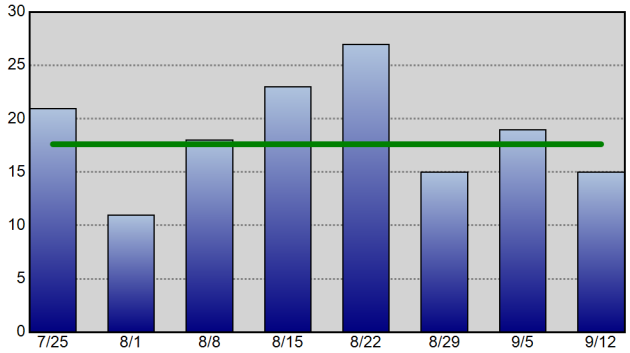

Property Crime - 52wk Avg: 60

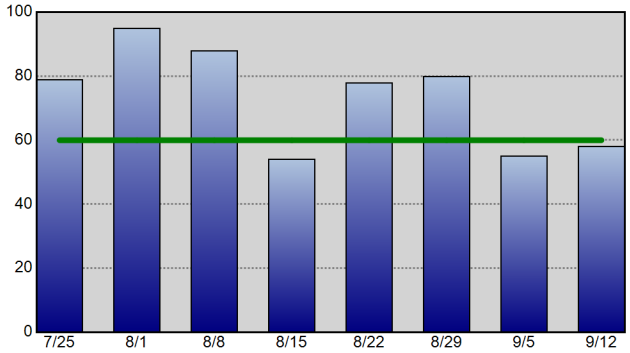

Robbery - 52wk Avg: 3

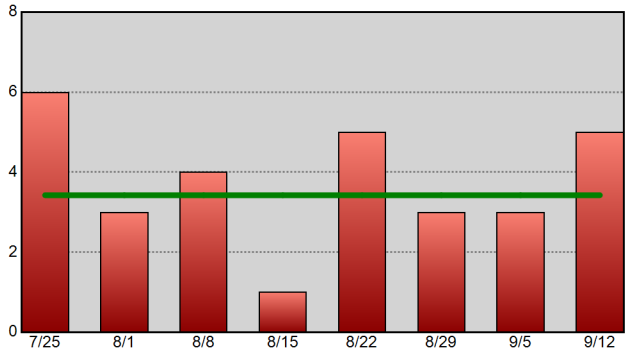

Commercial Burglary - 52wk Avg: 2

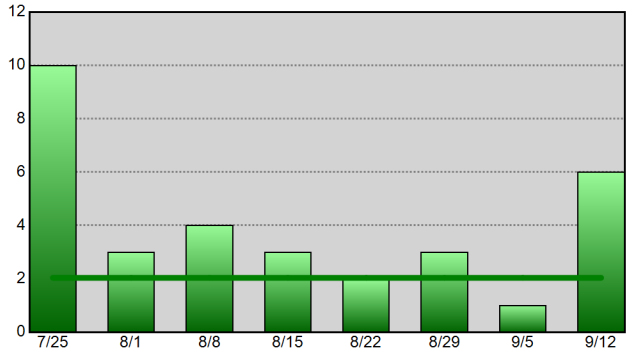

Residential Burglary - 52wk Avg: 6

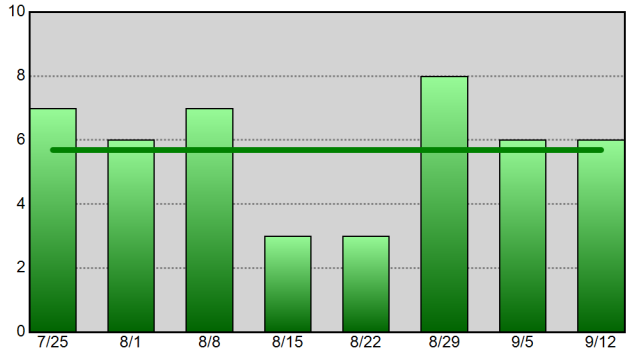

Aggravated Assault - 52wk Avg: 13

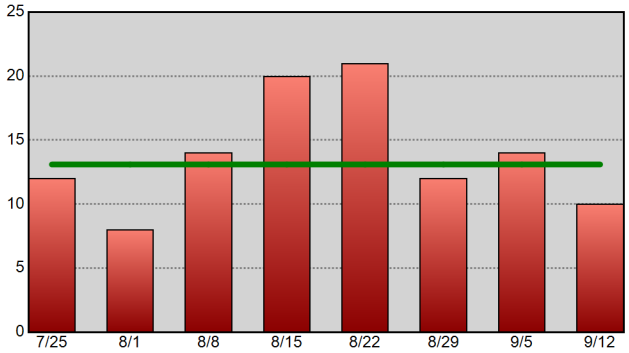

Theft From Vehicle - 52wk Avg: 23

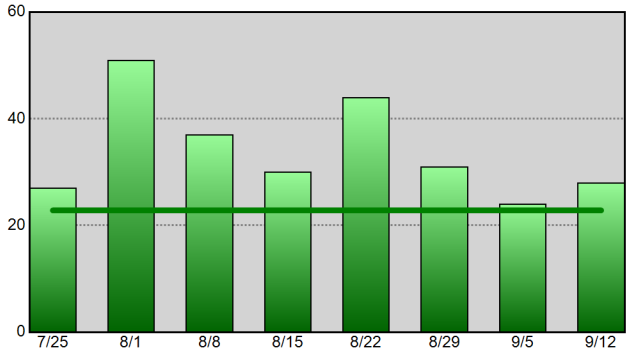

Vehicle Theft - 52wk Avg: 7

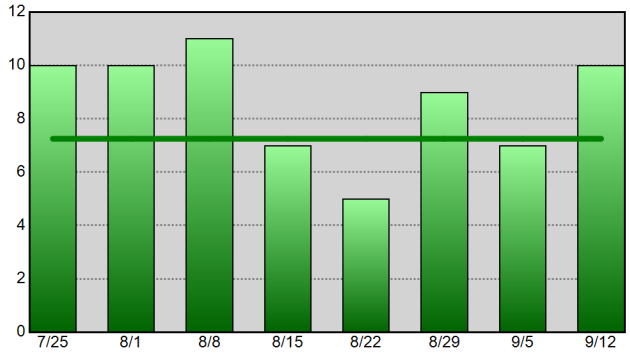

Information summarized for CompStat week ending 09-12-20.
The horizontal line on each chart represents the data set's 52-week weekly average.

Sourced from MNPD ARMS on 9/15/2020 6:30:29 AM. The figures above were sourced from incident reports using Uniform Crime Reporting definitions and reporting guidelines, based on the date when the crime was reported. This report is intended to be a management and planning tool and does not reflect the official UCR counts for the department. Incidents where a location is unknown or unspecified are included in the countywide totals.

South Precinct UCR Incident Charts

Aggregated by precinct (incident location).

Summarized by CompStat week for past eight weeks.

METROPOLITAN POLICE DEPARTMENT

of Nashville and Davidson County

All Part 1 Incidents - 52wk Avg: 133

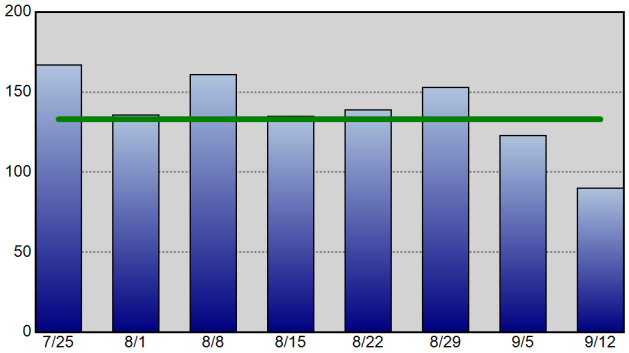

Violent Crime - 52wk Avg: 31

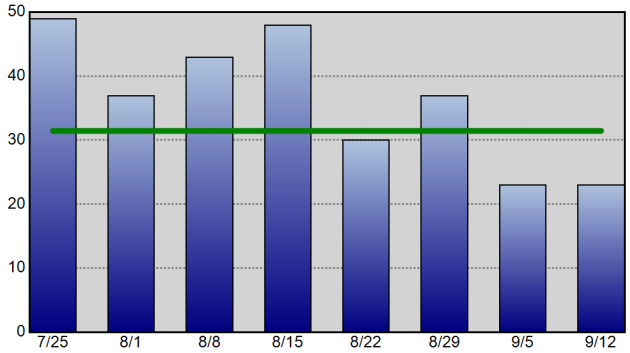

Property Crime - 52wk Avg: 102

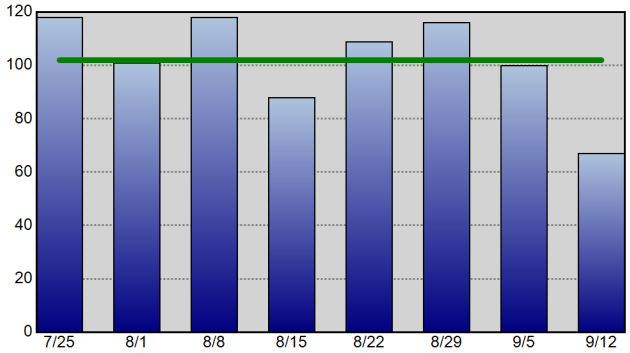

Robbery - 52wk Avg: 9

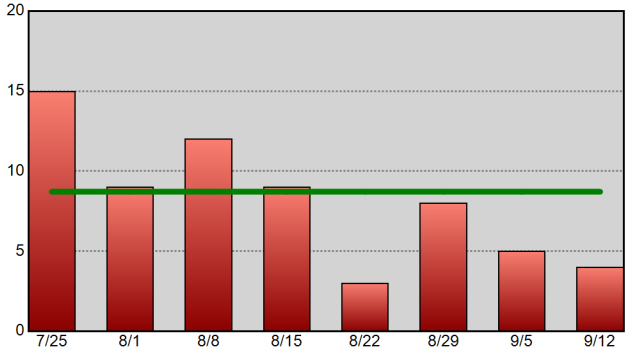

Commercial Burglary - 52wk Avg: 6

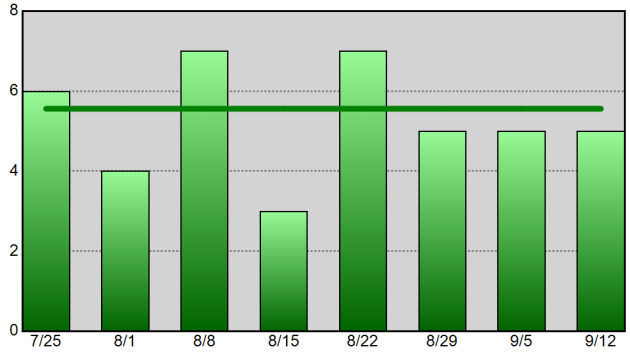

Residential Burglary - 52wk Avg: 8

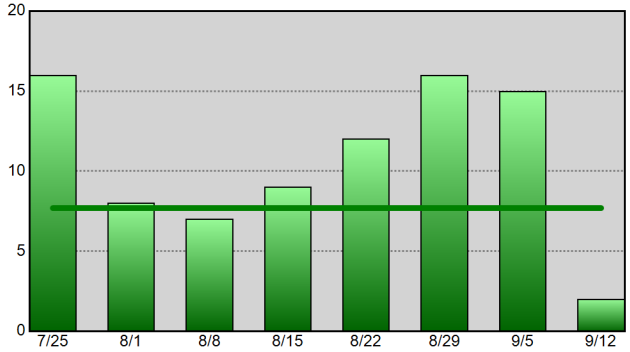

Aggravated Assault - 52wk Avg: 20

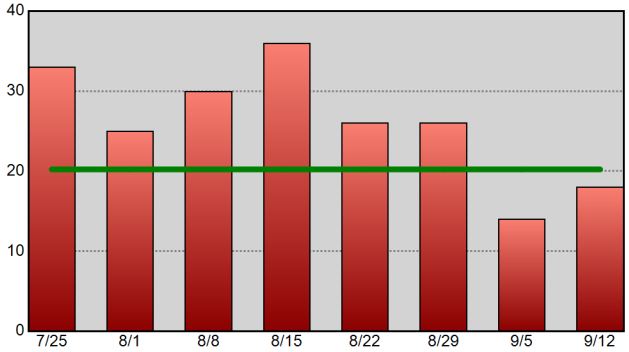

Theft From Vehicle - 52wk Avg: 29

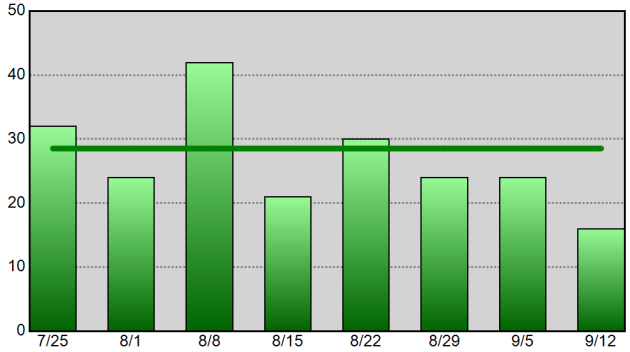

Vehicle Theft - 52wk Avg: 12

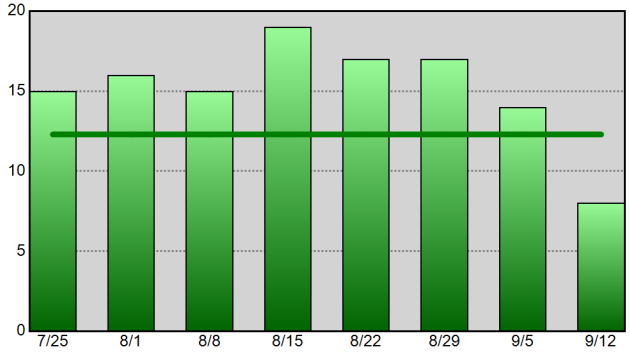

Information summarized for CompStat week ending 09-12-20. The horizontal line on each chart represents the data set's 52-week weekly average.

Sourced from MNPD ARMS on 9/15/2020 6:30:30 AM. The figures above were sourced from incident reports using Uniform Crime Reporting definitions and reporting guidelines, based on the date when the crime was reported. This report is intended to be a management and planning tool and does not reflect the official UCR counts for the department. Incidents where a location is unknown or unspecified are included in the countywide totals.

Central Precinct UCR Incident Charts

METROPOLITAN POLICE DEPARTMENT
of Nashville and Davidson County

Aggregated by precinct (incident location).
Summarized by CompStat week for past eight weeks.

All Part 1 Incidents - 52wk Avg: 40

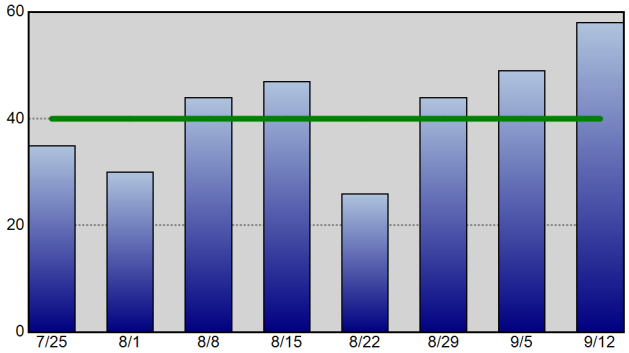

Violent Crime - 52wk Avg: 9

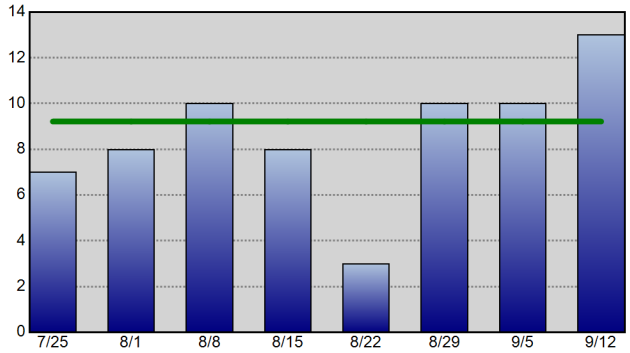

Property Crime - 52wk Avg: 32

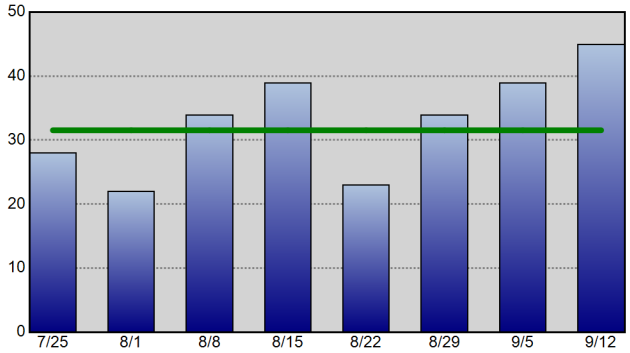

Robbery - 52wk Avg: 3

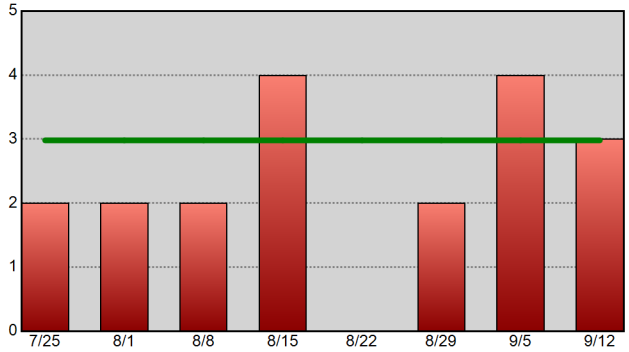

Commercial Burglary - 52wk Avg: 2

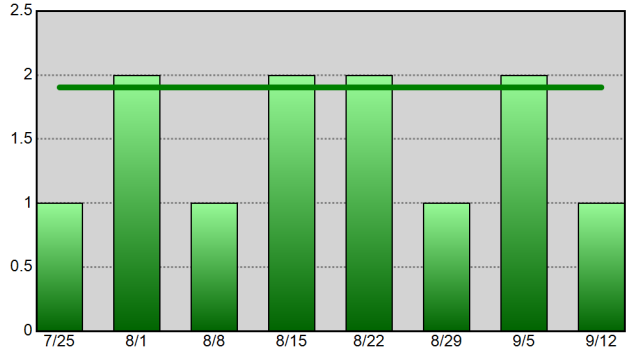

Residential Burglary - 52wk Avg: 0

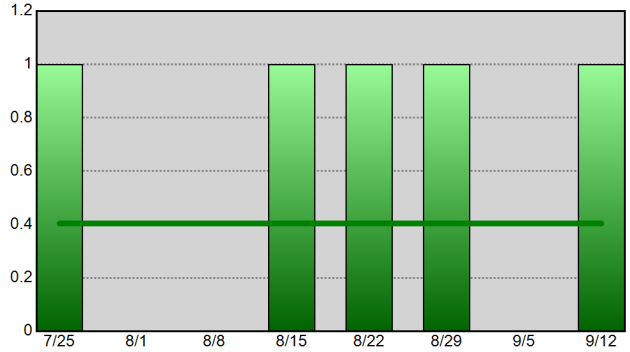

Aggravated Assault - 52wk Avg: 6

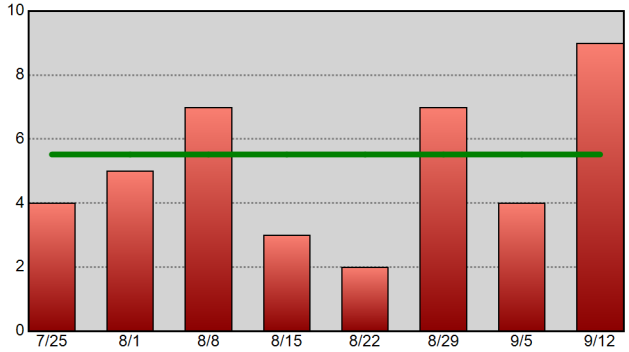

Theft From Vehicle - 52wk Avg: 10

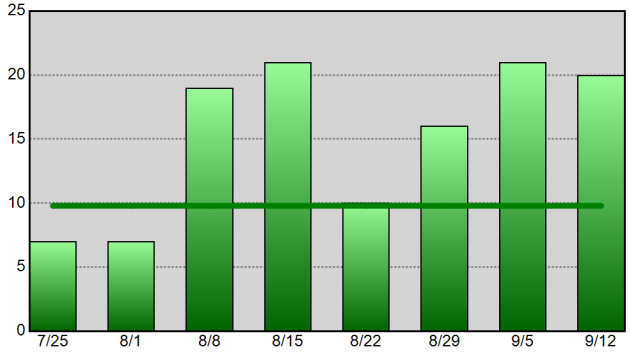

Vehicle Theft - 52wk Avg: 2

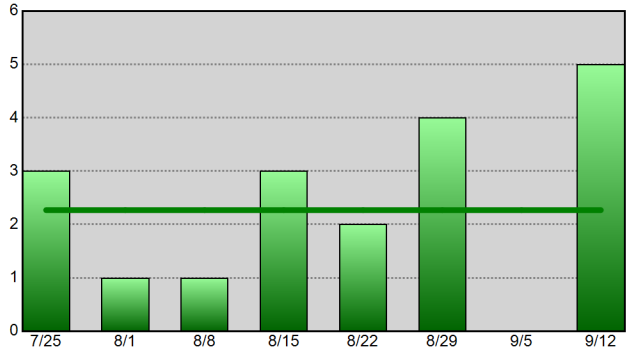

Information summarized for CompStat week ending 09-12-20. The horizontal line on each chart represents the data set's 52-week weekly average.

Sourced from MNPD ARMS on 9/15/2020 6:30:31 AM. The figures above were sourced from incident reports using Uniform Crime Reporting definitions and reporting guidelines, based on the date when the crime was reported. This report is intended to be a management and planning tool and does not reflect the official UCR counts for the department. Incidents where a location is unknown or unspecified are included in the countywide totals.

Hermitage Precinct UCR Incident Charts

METROPOLITAN POLICE DEPARTMENT
of Nashville and Davidson County

Aggregated by precinct (incident location).
Summarized by CompStat week for past eight weeks.

All Part 1 Incidents - 52wk Avg: 124

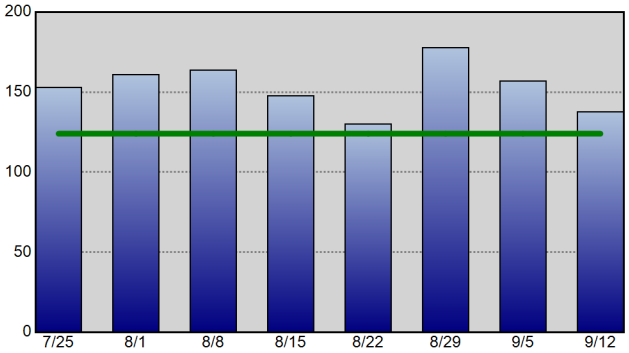

Violent Crime - 52wk Avg: 29

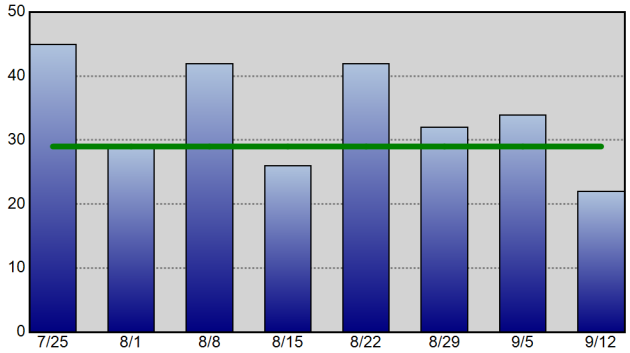

Property Crime - 52wk Avg: 95

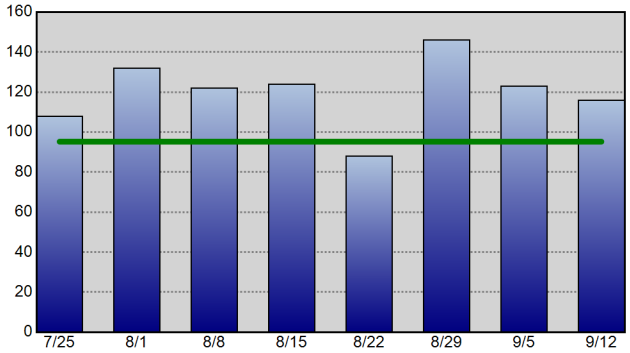

Robbery - 52wk Avg: 6

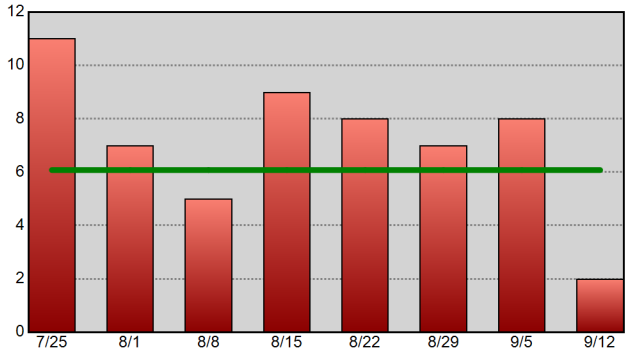

Commercial Burglary - 52wk Avg: 3

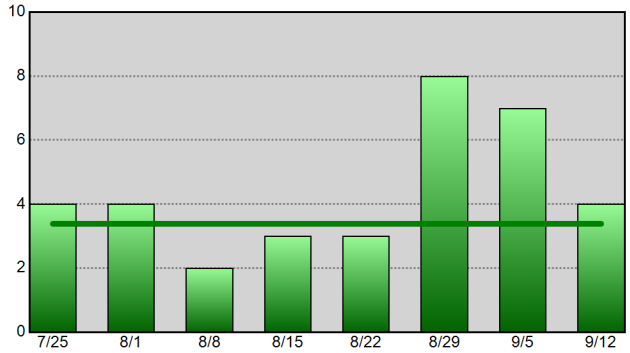

Residential Burglary - 52wk Avg: 7

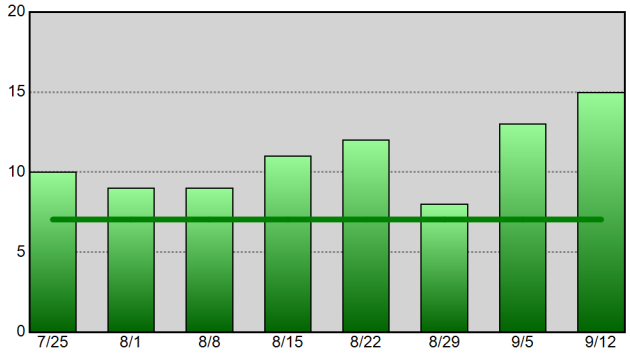

Aggravated Assault - 52wk Avg: 21

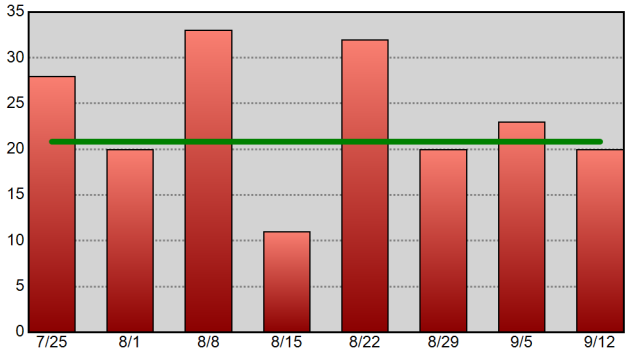

Theft From Vehicle - 52wk Avg: 27

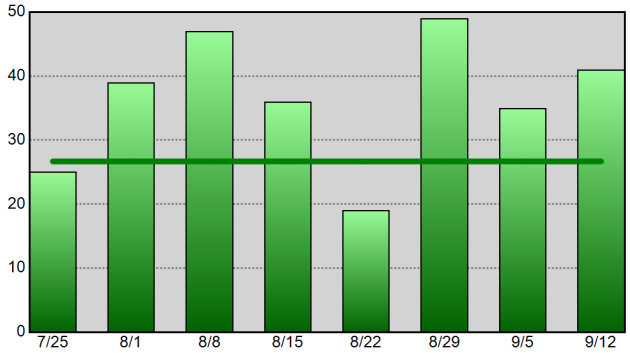

Vehicle Theft - 52wk Avg: 10

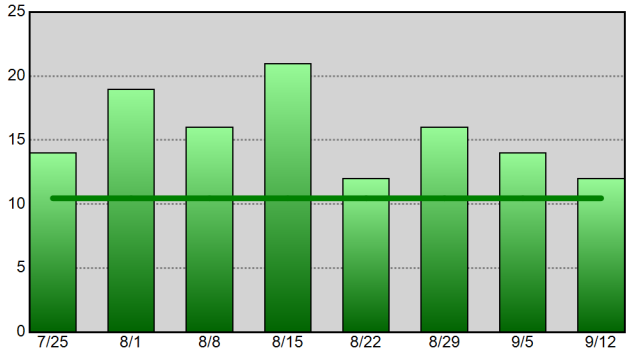

Information summarized for CompStat week ending 09-12-20.
The horizontal line on each chart represents the data set's 52-week weekly average.

Sourced from MNPD ARMS on 9/15/2020 6:30:31 AM. The figures above were sourced from incident reports using Uniform Crime Reporting definitions and reporting guidelines, based on the date when the crime was reported. This report is intended to be a management and planning tool and does not reflect the official UCR counts for the department. Incidents where a location is unknown or unspecified are included in the countywide totals.

North Precinct UCR Incident Charts

Aggregated by precinct (incident location).

Summarized by CompStat week for past eight weeks.

METROPOLITAN POLICE DEPARTMENT

of Nashville and Davidson County

All Part 1 Incidents - 52wk Avg: 83

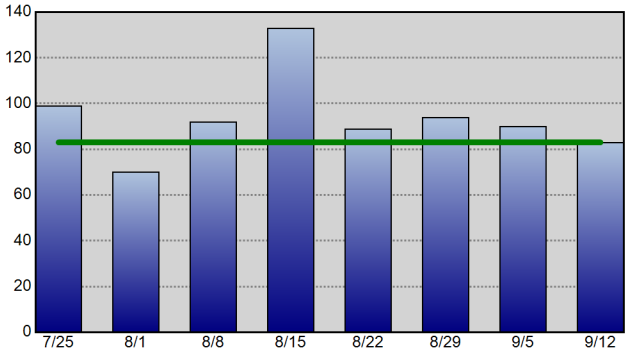

Violent Crime - 52wk Avg: 27

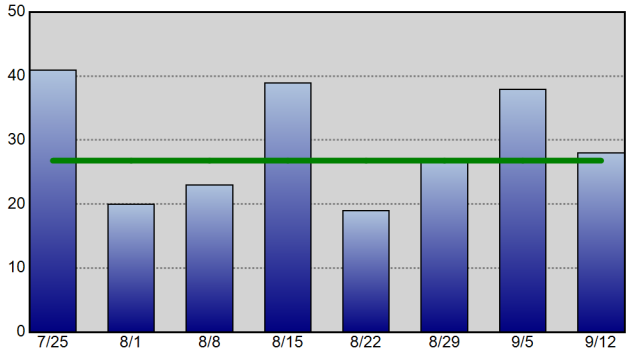

Property Crime - 52wk Avg: 57

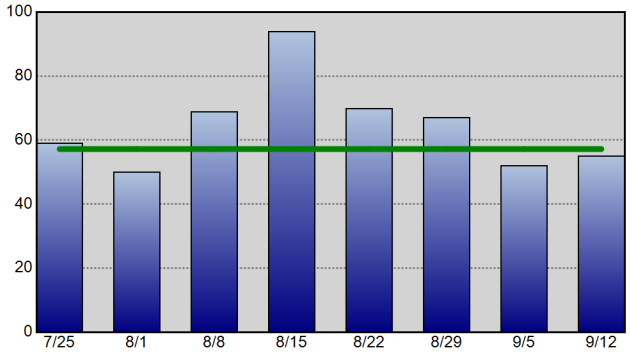

Robbery - 52wk Avg: 5

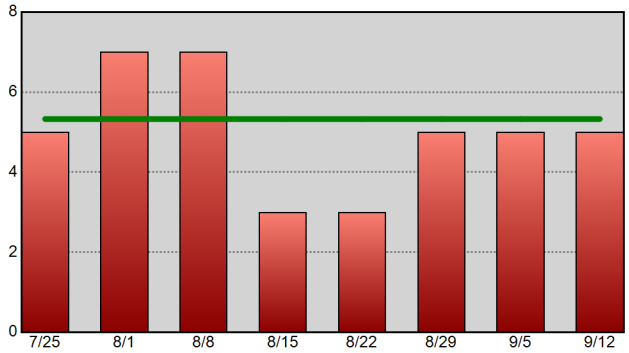

Commercial Burglary - 52wk Avg: 2

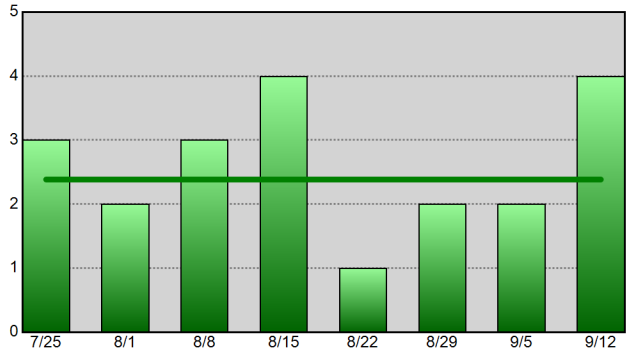

Residential Burglary - 52wk Avg: 7

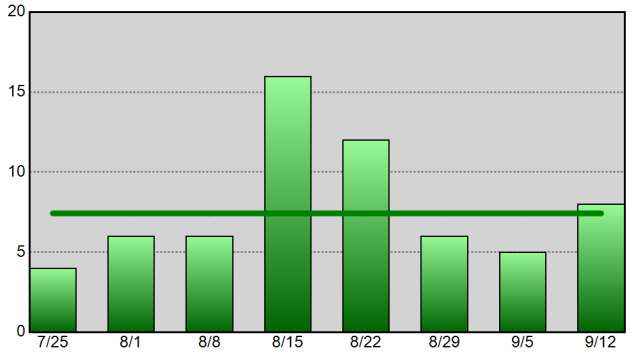

Aggravated Assault - 52wk Avg: 19

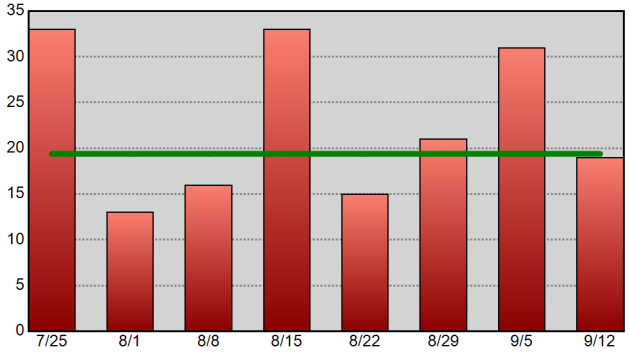

Theft From Vehicle - 52wk Avg: 12

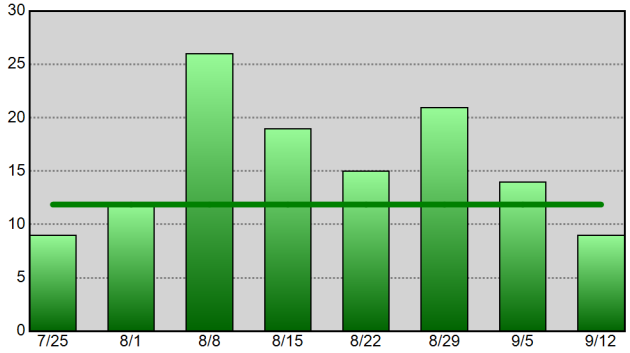

Vehicle Theft - 52wk Avg: 8

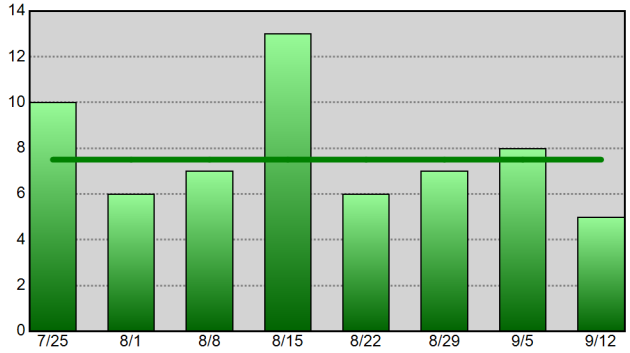

Information summarized for CompStat week ending 09-12-20. The horizontal line on each chart represents the data set's 52-week weekly average.

Sourced from MNPD ARMS on 9/15/2020 6:30:32 AM. The figures above were sourced from incident reports using Uniform Crime Reporting definitions and reporting guidelines, based on the date when the crime was reported. This report is intended to be a management and planning tool and does not reflect the official UCR counts for the department. Incidents where a location is unknown or unspecified are included in the countywide totals.

Madison Precinct UCR Incident Charts

Aggregated by precinct (incident location).

Summarized by CompStat week for past eight weeks.

METROPOLITAN POLICE DEPARTMENT

of Nashville and Davidson County

All Part 1 Incidents - 52wk Avg: 73

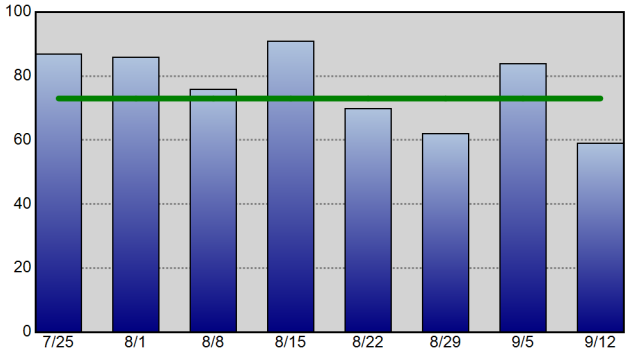

Violent Crime - 52wk Avg: 17

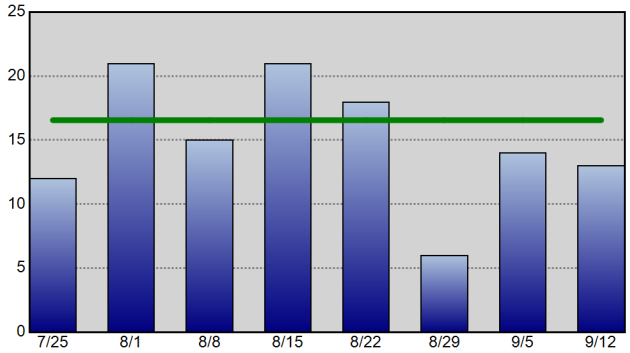

Property Crime - 52wk Avg: 57

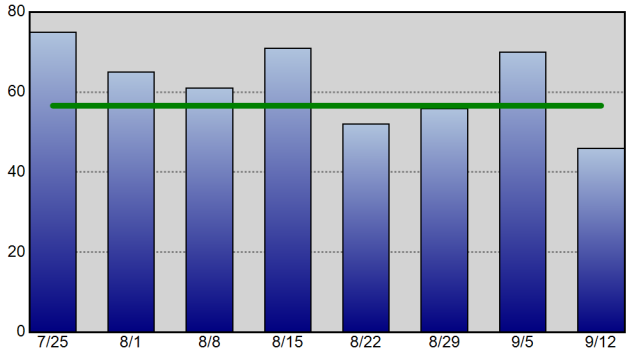

Robbery - 52wk Avg: 3

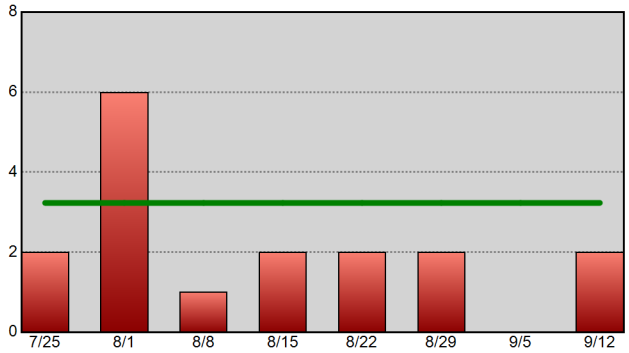

Commercial Burglary - 52wk Avg: 2

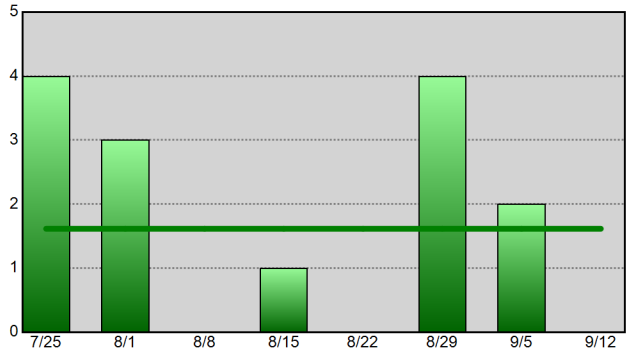

Residential Burglary - 52wk Avg: 6

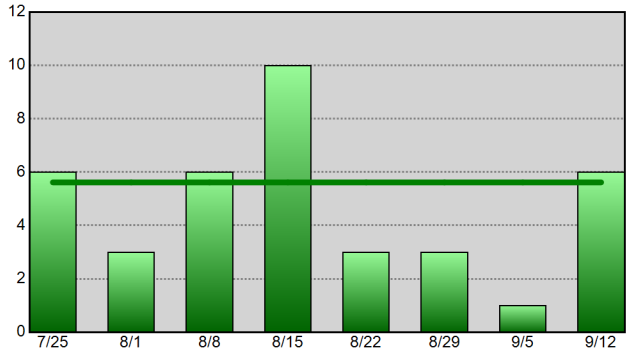

Aggravated Assault - 52wk Avg: 12

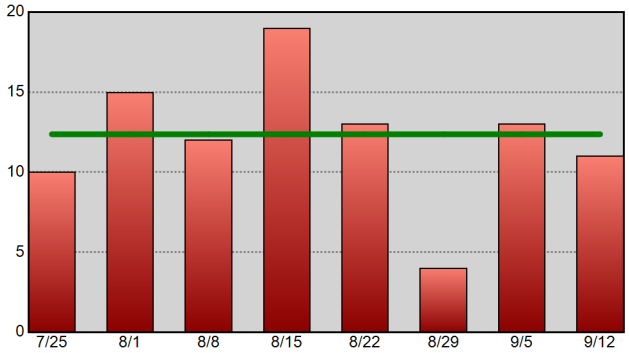

Theft From Vehicle - 52wk Avg: 12

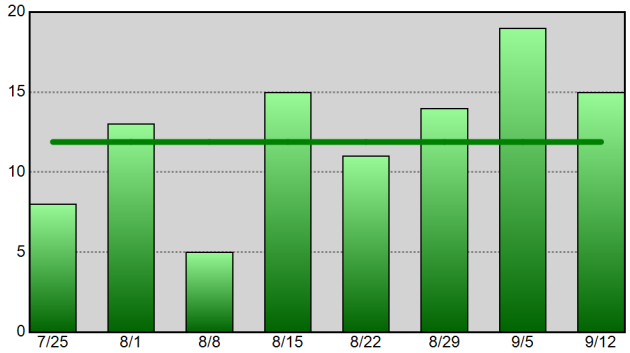

Vehicle Theft - 52wk Avg: 5

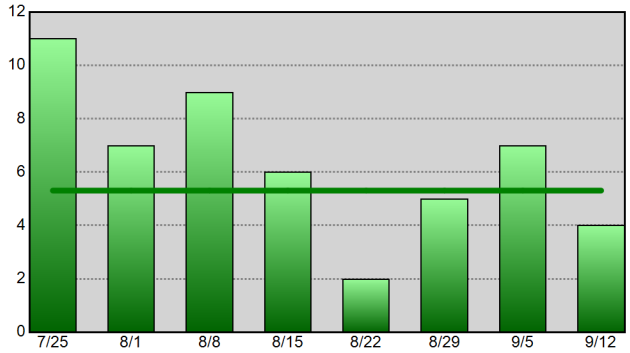

Information summarized for CompStat week ending 09-12-20.
The horizontal line on each chart represents the data set's 52-week weekly average.

Sourced from MNPD ARMS on 9/15/2020 6:30:33 AM. The figures above were sourced from incident reports using Uniform Crime Reporting definitions and reporting guidelines, based on the date when the crime was reported. This report is intended to be a management and planning tool and does not reflect the official UCR counts for the department. Incidents where a location is unknown or unspecified are included in the countywide totals.

Midtown Hills Precinct UCR Incident Charts

METROPOLITAN POLICE DEPARTMENT
of Nashville and Davidson County

Aggregated by precinct (incident location).
Summarized by CompStat week for past eight weeks.

All Part 1 Incidents - 52wk Avg: 97

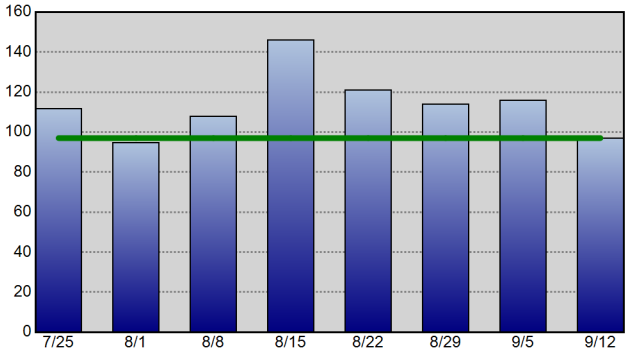

Violent Crime - 52wk Avg: 14

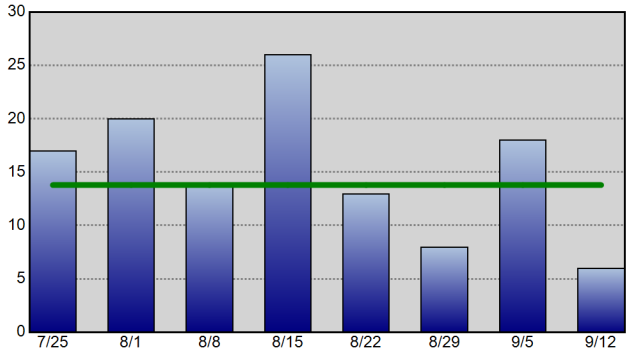

Property Crime - 52wk Avg: 84

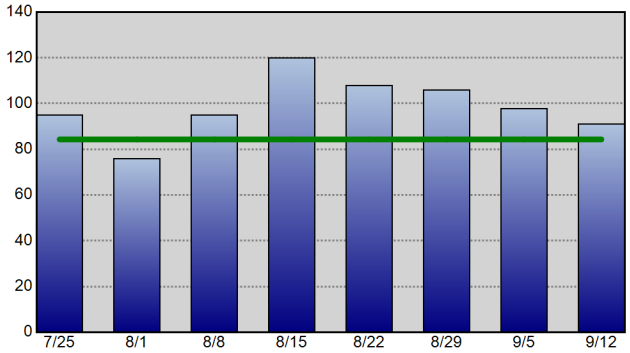

Robbery - 52wk Avg: 4

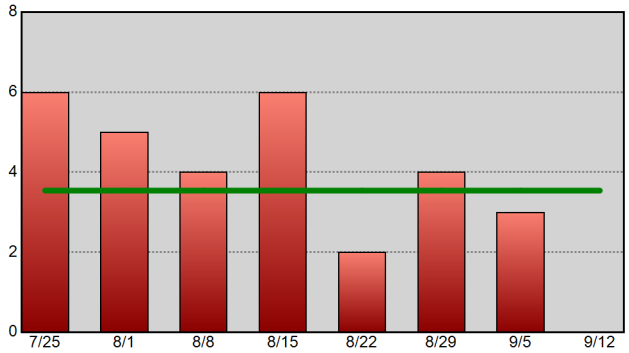

Commercial Burglary - 52wk Avg: 5

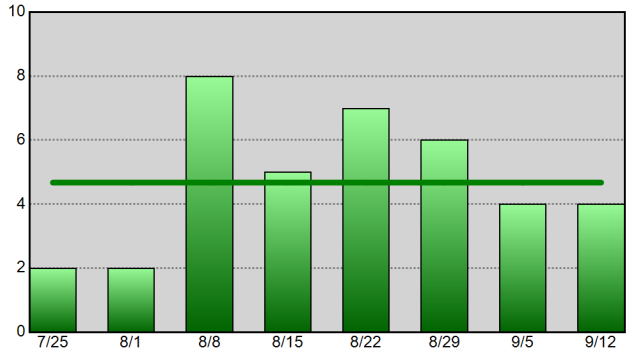

Residential Burglary - 52wk Avg: 5

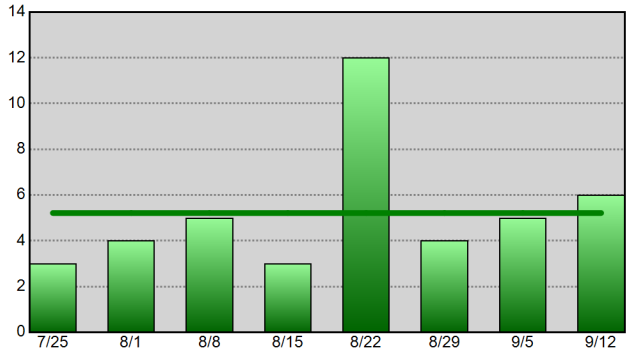

Aggravated Assault - 52wk Avg: 9

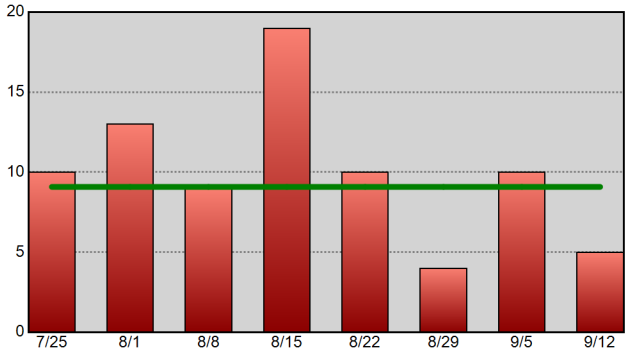

Theft From Vehicle - 52wk Avg: 34

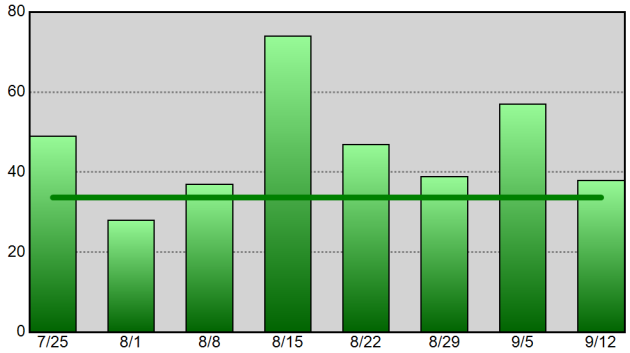

Vehicle Theft - 52wk Avg: 7

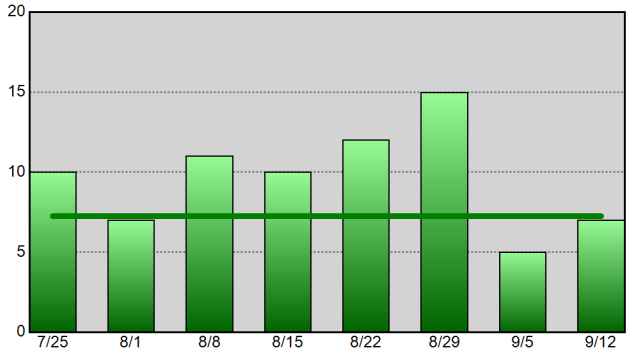

Information summarized for CompStat week ending 09-12-20.
The horizontal line on each chart represents the data set's 52-week weekly average.

Sourced from MNPD ARMS on 9/15/2020 6:30:34 AM. The figures above were sourced from incident reports using Uniform Crime Reporting definitions and reporting guidelines, based on the date when the crime was reported. This report is intended to be a management and planning tool and does not reflect the official UCR counts for the department. Incidents where a location is unknown or unspecified are included in the countywide totals.

UCR Incidents - Annual Totals

Based on date when each incident was reported.

METROPOLITAN POLICE DEPARTMENT

of Nashville and Davidson County

Year End Totals - All Part 1 Incidents (Prior 9 Year Annual Avg: 33,886)

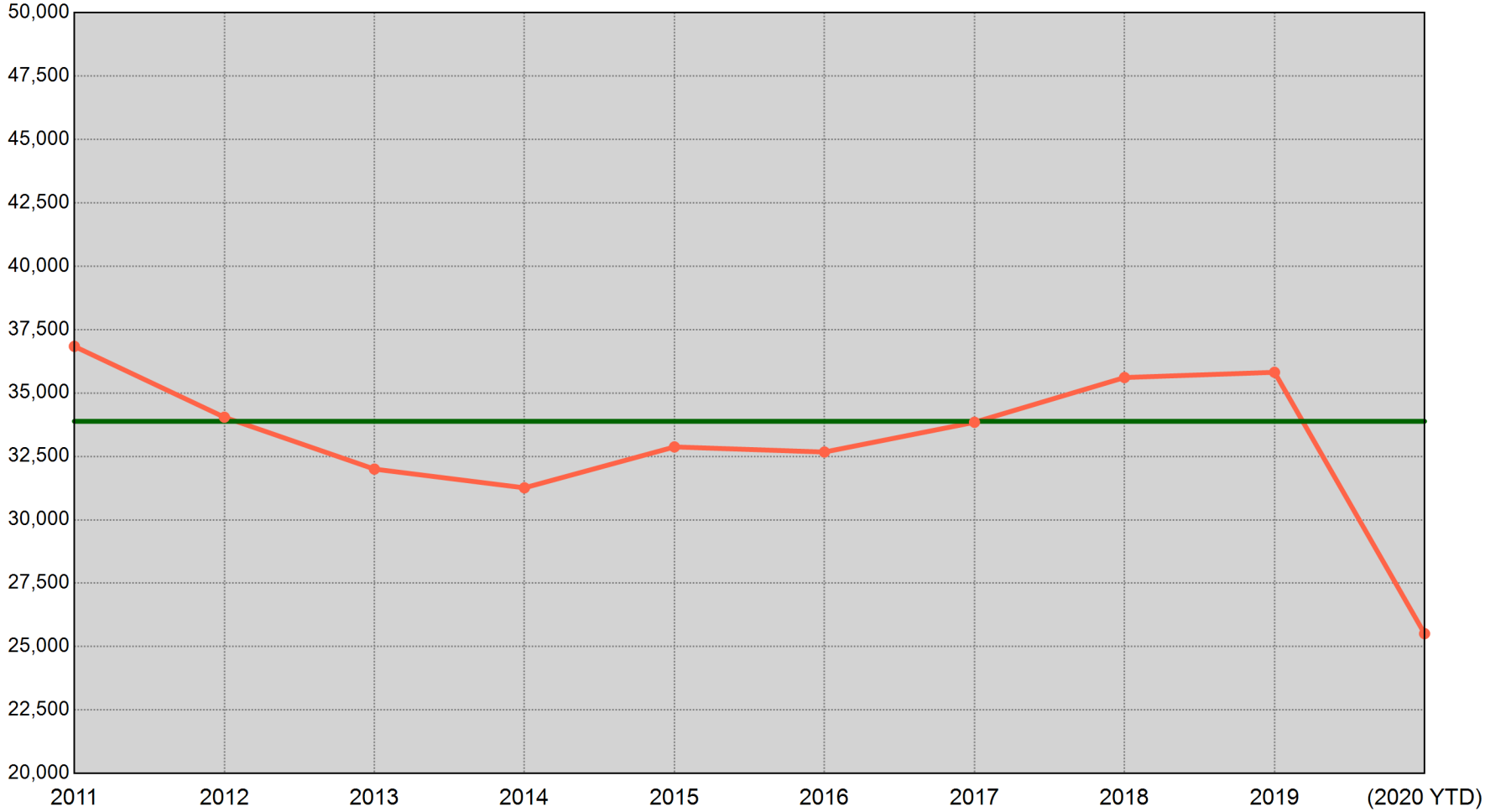

2011	2012	2013	2014	2015	2016	2017	2018	2019	(2020 YTD)
36,841 Incidents	34,046 Incidents	32,000 Incidents	31,261 Incidents	32,874 Incidents	32,673 Incidents	33,847 Incidents	35,611 Incidents	35,818 Incidents	25,511 Incidents

"(2020 YTD)" is a count of UCR incidents reported between 01/01/2020 and 09/12/2020. The green horizontal line represents the average of the nine prior annual totals.

Sourced from MNPD ARMS on 9/15/2020 6:30:35 AM. The figures above were sourced from incident reports using Uniform Crime Reporting definitions and reporting guidelines, based on the date when the crime was reported. This report is intended to be a management and planning tool and does not reflect the official UCR counts for the department. Incidents where a location is unknown or unspecified are included in the countywide totals.

UCR Incidents - YTD Comparisons: All Incidents

METROPOLITAN POLICE DEPARTMENT
of Nashville and Davidson County

Aggregated by precinct (incident location). Based on date when each incident was reported.

		2012 YTD to 2020 YTD	2013 YTD to 2020 YTD	2014 YTD to 2020 YTD	2015 YTD to 2020 YTD	2016 YTD to 2020 YTD	2017 YTD to 2020 YTD	2018 YTD to 2020 YTD	2019 YTD to 2020 YTD	8 YTD Avg to 2020 YTD	5 YTD Avg to 2020 YTD
West	Prior YTD	2,758	2,964	2,538	2,437	2,518	2,586	2,668	2,626	2,637	2,567
	YTD	2,412	2,412	2,412	2,412	2,412	2,412	2,412	2,412	2,412	2,412
	% Change	-12.5%	-18.6%	-5.0%	-1.0%	-4.2%	-6.7%	-9.6%	-8.1%	-8.5%	-6.0%
East	Prior YTD	3,164	2,735	2,439	2,683	2,507	2,649	2,708	2,510	2,674	2,611
	YTD	2,799	2,799	2,799	2,799	2,799	2,799	2,799	2,799	2,799	2,799
	% Change	-11.5%	2.3%	14.8%	4.3%	11.6%	5.7%	3.4%	11.5%	4.7%	7.2%
South	Prior YTD	4,085	4,224	4,052	4,281	4,392	4,209	4,372	4,572	4,273	4,365
	YTD	5,006	5,006	5,006	5,006	5,006	5,006	5,006	5,006	5,006	5,006
	% Change	22.5%	18.5%	23.5%	16.9%	14.0%	18.9%	14.5%	9.5%	17.2%	14.7%
Central	Prior YTD	1,200	974	962	973	1,037	1,253	1,373	1,831	1,200	1,293
	YTD	1,276	1,276	1,276	1,276	1,276	1,276	1,276	1,276	1,276	1,276
	% Change	6.3%	31.0%	32.6%	31.1%	23.0%	1.8%	-7.1%	-30.3%	6.3%	-1.3%
Hermitage	Prior YTD	4,323	4,267	4,103	4,042	4,210	4,229	4,322	4,456	4,244	4,252
	YTD	4,649	4,649	4,649	4,649	4,649	4,649	4,649	4,649	4,649	4,649
	% Change	7.5%	9.0%	13.3%	15.0%	10.4%	9.9%	7.6%	4.3%	9.5%	9.4%
North	Prior YTD	2,750	2,843	2,680	2,871	2,795	3,138	3,349	3,194	2,953	3,069
	YTD	3,095	3,095	3,095	3,095	3,095	3,095	3,095	3,095	3,095	3,095
	% Change	12.5%	8.9%	15.5%	7.8%	10.7%	-1.4%	-7.6%	-3.1%	4.8%	0.8%
Madison	Prior YTD	2,805	2,362	2,453	2,677	2,575	2,759	2,701	2,428	2,595	2,628
	YTD	2,662	2,662	2,662	2,662	2,662	2,662	2,662	2,662	2,662	2,662
	% Change	-5.1%	12.7%	8.5%	-0.6%	3.4%	-3.5%	-1.4%	9.6%	2.6%	1.3%
Midtown Hills	Prior YTD	2,864	2,803	2,664	2,566	2,565	2,800	3,064	3,168	2,812	2,833
	YTD	3,602	3,602	3,602	3,602	3,602	3,602	3,602	3,602	3,602	3,602
	% Change	25.8%	28.5%	35.2%	40.4%	40.4%	28.6%	17.6%	13.7%	28.1%	27.2%
Not Validated	Prior YTD	3	9	0	5	1	0	0	1	2	1
	YTD	10	10	10	10	10	10	10	10	10	10
	% Change	233.3%	11.1%	-	100.0%	900.0%	-	-	900.0%	400.0%	900.0%
County	Prior YTD	23,952	23,181	21,891	22,535	22,600	23,623	24,557	24,786	23,391	23,620
	YTD	25,511	25,511	25,511	25,511	25,511	25,511	25,511	25,511	25,511	25,511
	% Change	6.5%	10.1%	16.5%	13.2%	12.9%	8.0%	3.9%	2.9%	9.1%	8.0%

Information summarized for CompStat week ending 09/12/2020.

Sourced from MNPD ARMS on 9/15/2020 6:30:35 AM. The figures above were sourced from incident reports using Uniform Crime Reporting definitions and reporting guidelines, based on the date when the crime was reported. This report is intended to be a management and planning tool and does not reflect the official UCR counts for the department. Incidents where a location is unknown or unspecified are included in the countywide totals. 'Unknown' refers to records in which the address is listed as 'Unknown' on the incident report. 'Not Validated' refers to records that were entered in with an invalid addresses.

County UCR Incidents - YTD Comparison Charts

Aggregated by precinct (incident location). Based on date when each incident was reported.

METROPOLITAN POLICE DEPARTMENT
of Nashville and Davidson County

All Part 1 Incidents - Annual YTD Avg: 23,815 (Bar Chart)

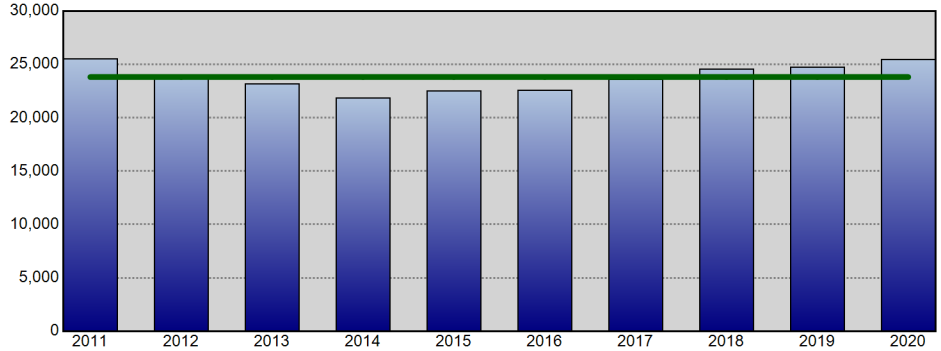

All Part 1 Incidents - Annual YTD Avg: 23,815 (Line Chart)

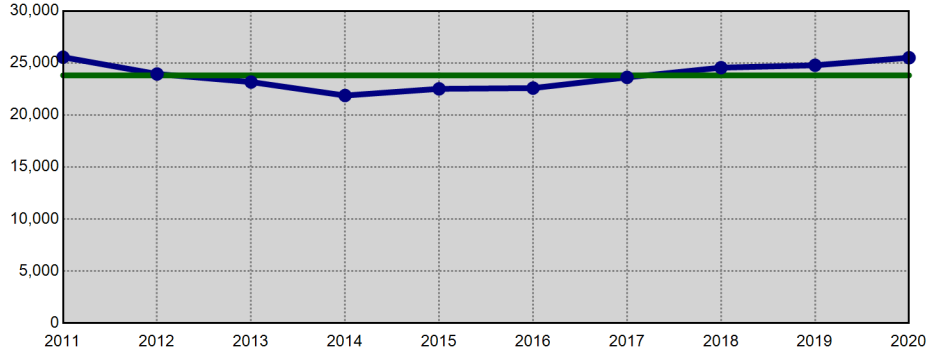

Violent Crime - Annual YTD Avg: 5,353 (Bar Chart)

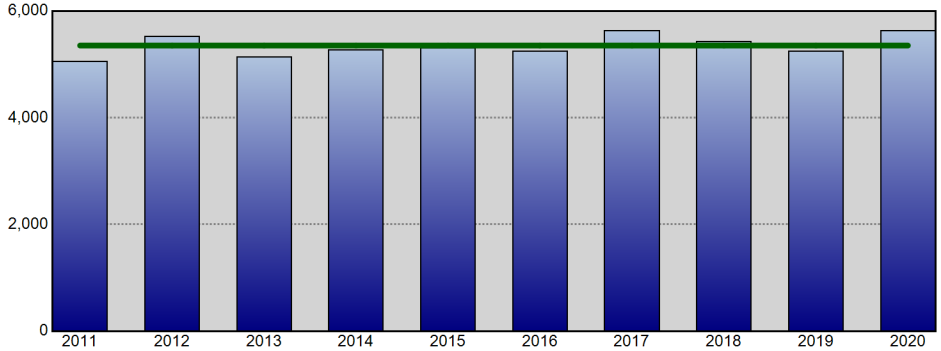

Violent Crime - Annual YTD Avg: 5,353 (Line Chart)

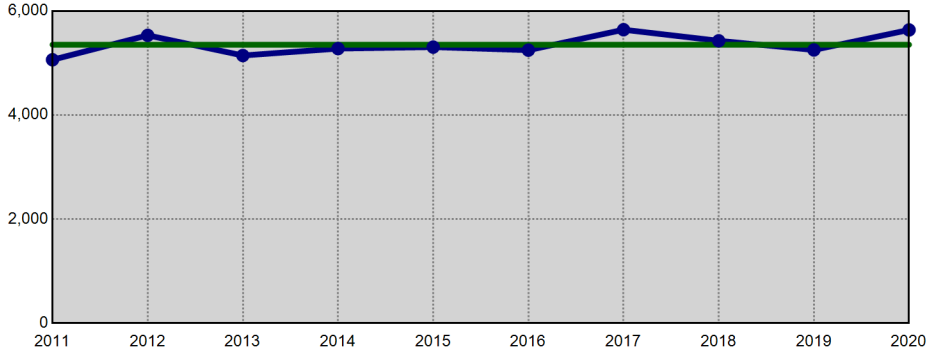

Property Crime - Annual YTD Avg: 18,462 (Bar Chart)

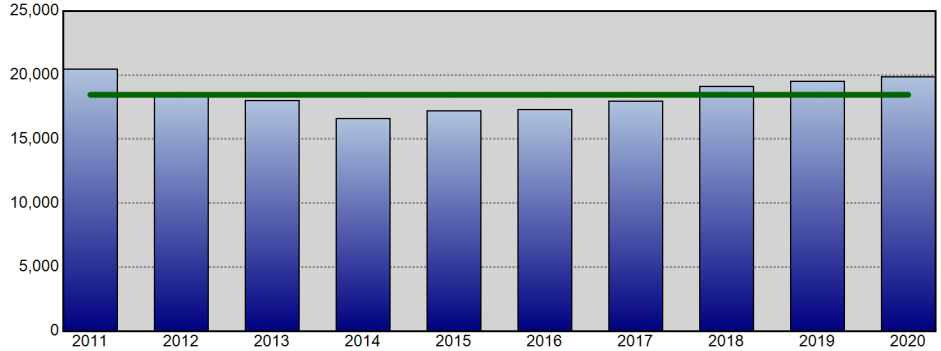

Property Crime - Annual YTD Avg: 18,462 (Line Chart)

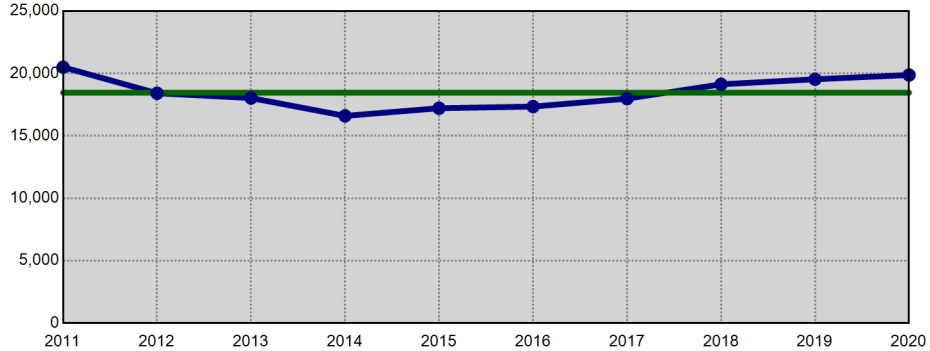

Information summarized for CompStat week ending 09/12/2020. The horizontal line on each chart represents the average of the prior 9 YTD offense totals.

Sourced from MNPD ARMS on 9/15/2020 6:30:35 AM. The figures above were sourced from incident reports using Uniform Crime Reporting definitions and reporting guidelines, based on the date when the crime was reported. This report is intended to be a management and planning tool and does not reflect the official UCR counts for the department. Incidents where a location is unknown or unspecified are included in the countywide totals.

West Precinct UCR Incidents - YTD Comparisons

Aggregated by precinct (incident location). Based on date when each incident was reported.

METROPOLITAN POLICE DEPARTMENT
of Nashville and Davidson County

All Part 1 Incidents - Annual YTD Avg: 2,612 (Bar Chart)

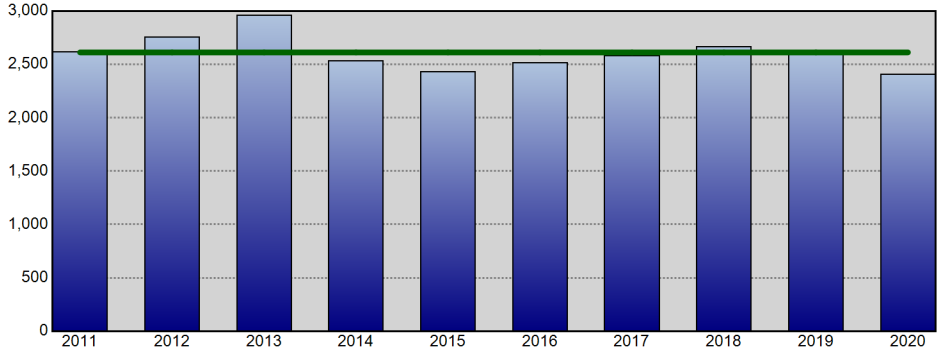

All Part 1 Incidents - Annual YTD Avg: 2,612 (Line Chart)

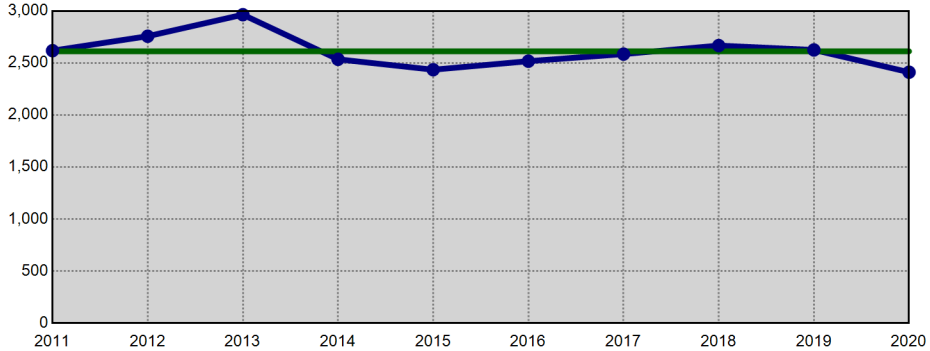

Violent Crime - Annual YTD Avg: 326 (Bar Chart)

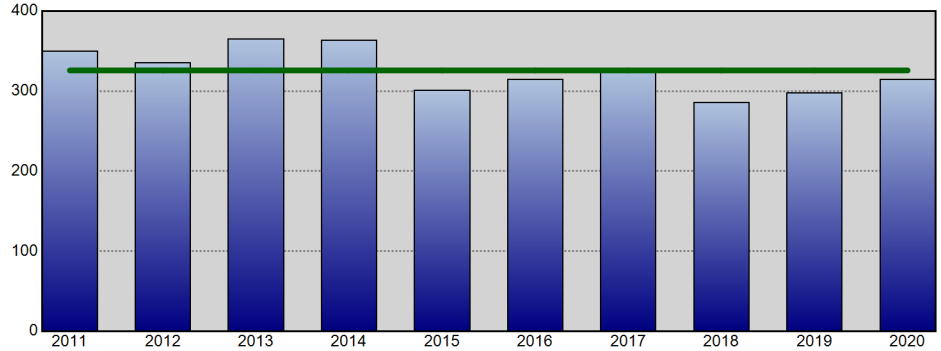

Violent Crime - Annual YTD Avg: 326 (Line Chart)

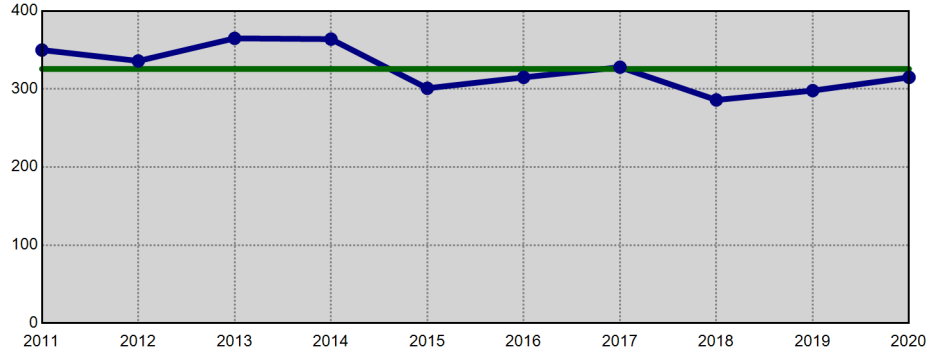

Property Crime - Annual YTD Avg: 2,287 (Bar Chart)

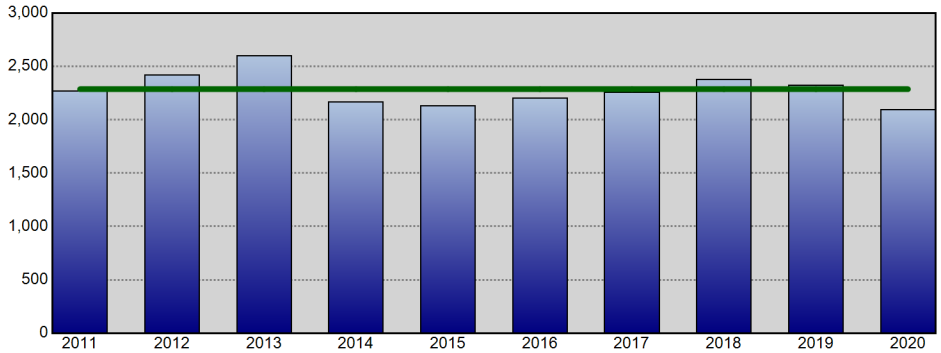

Property Crime - Annual YTD Avg: 2,287 (Line Chart)

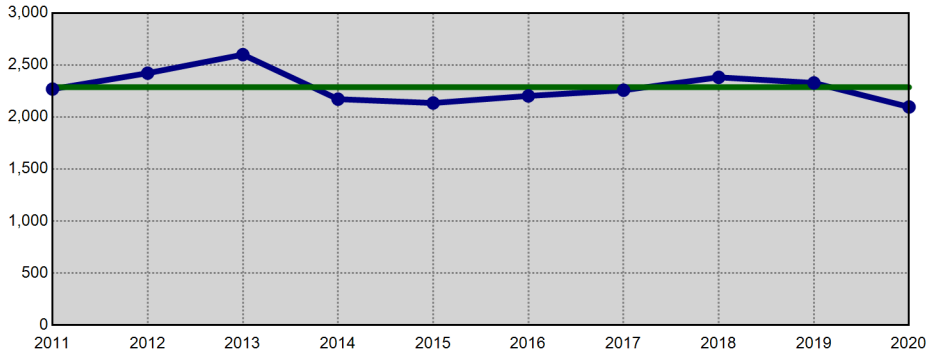

Information summarized for CompStat week ending 09/12/2020. The horizontal line on each chart represents the average of the prior 9 YTD offense totals.

Sourced from MNPD ARMS on 9/15/2020 6:30:36 AM. The figures above were sourced from incident reports using Uniform Crime Reporting definitions and reporting guidelines, based on the date when the crime was reported. This report is intended to be a management and planning tool and does not reflect the official UCR counts for the department. Incidents where a location is unknown or unspecified are included in the countywide totals.

East Precinct UCR Incidents - YTD Comparisons

Aggregated by precinct (incident location). Based on date when each incident was reported.

METROPOLITAN POLICE DEPARTMENT
of Nashville and Davidson County

All Part 1 Incidents - Annual YTD Avg: 2,767 (Bar Chart)

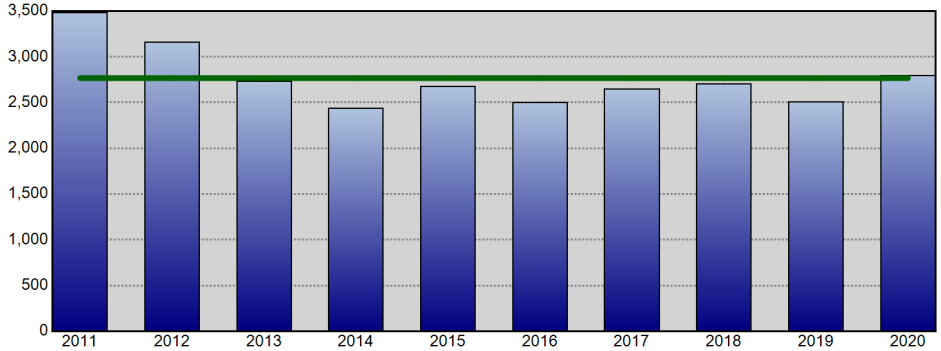

All Part 1 Incidents - Annual YTD Avg: 2,767 (Line Chart)

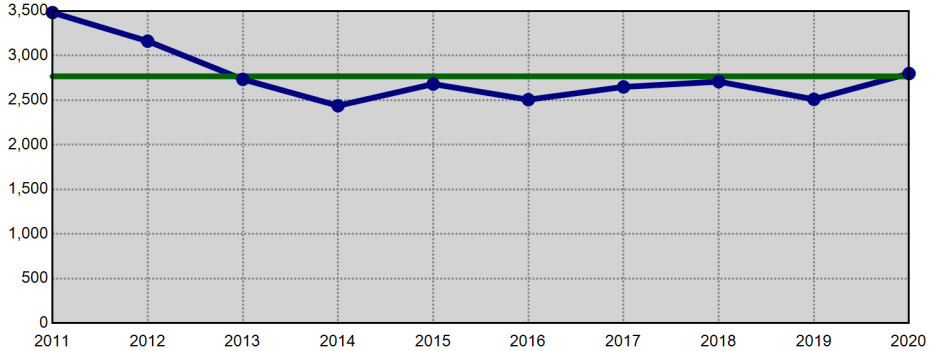

Violent Crime - Annual YTD Avg: 746 (Bar Chart)

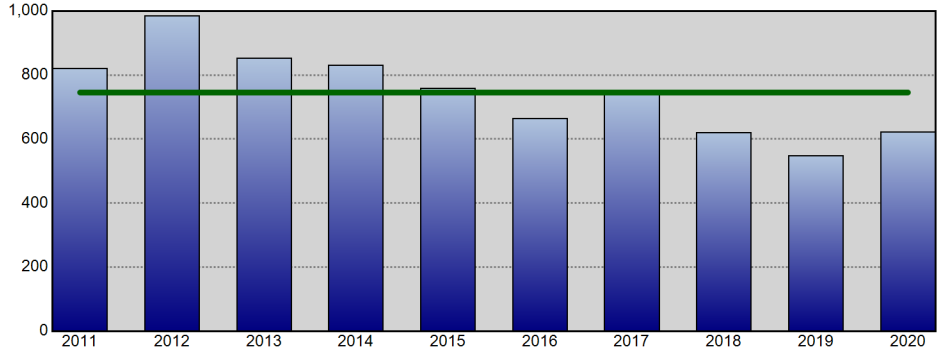

Violent Crime - Annual YTD Avg: 746 (Line Chart)

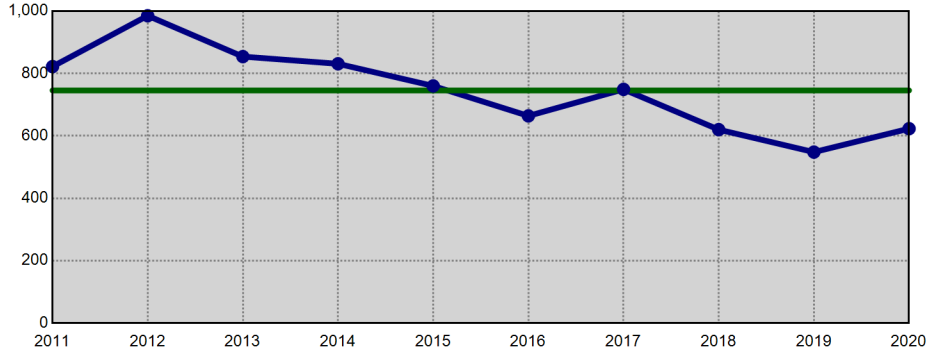

Property Crime - Annual YTD Avg: 2,021 (Bar Chart)

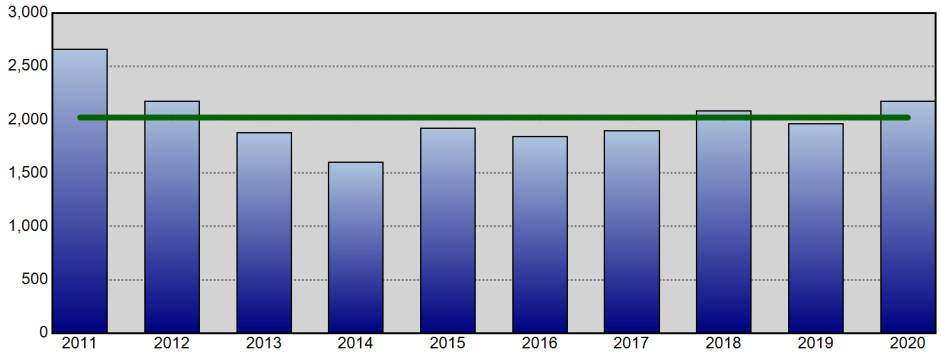

Property Crime - Annual YTD Avg: 2,021 (Line Chart)

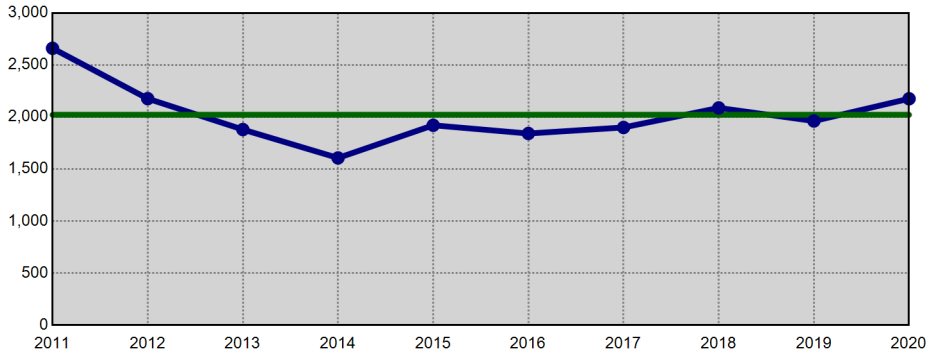

Information summarized for CompStat week ending 09/12/2020. The horizontal line on each chart represents the average of the prior 9 YTD offense totals.

Sourced from MNPD ARMS on 9/15/2020 6:30:37 AM. The figures above were sourced from incident reports using Uniform Crime Reporting definitions and reporting guidelines, based on the date when the crime was reported. This report is intended to be a management and planning tool and does not reflect the official UCR counts for the department. Incidents where a location is unknown or unspecified are included in the countywide totals.

South Precinct UCR Incidents - YTD Comparisons

Aggregated by precinct (incident location). Based on date when each incident was reported.

METROPOLITAN POLICE DEPARTMENT
of Nashville and Davidson County

All Part 1 Incidents - Annual YTD Avg: 4,396 (Bar Chart)

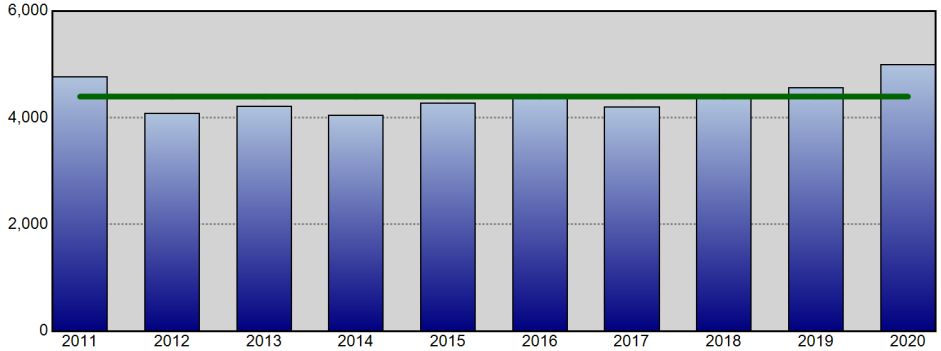

All Part 1 Incidents - Annual YTD Avg: 4,396 (Line Chart)

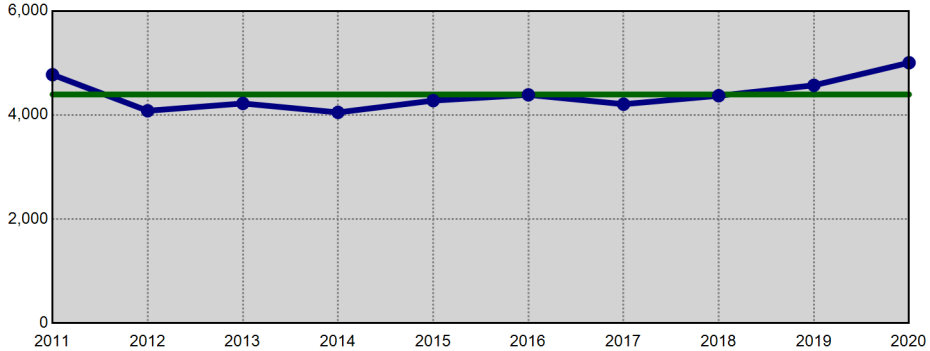

Violent Crime - Annual YTD Avg: 1,072 (Bar Chart)

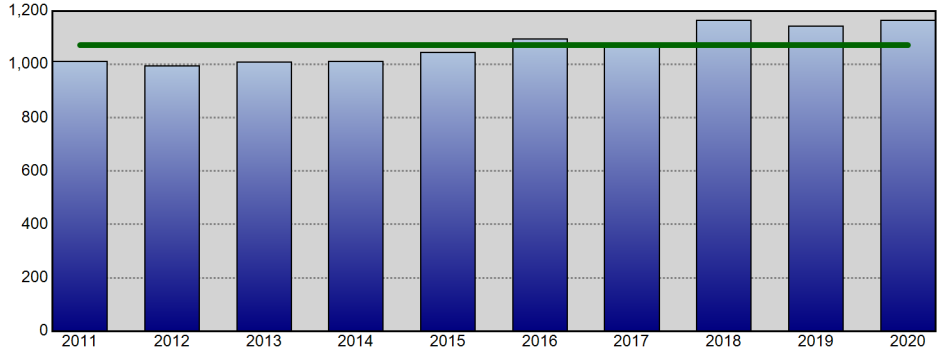

Violent Crime - Annual YTD Avg: 1,072 (Line Chart)

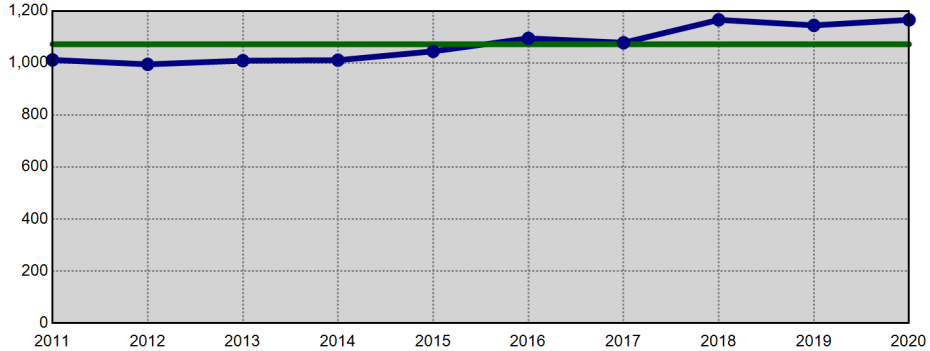

Property Crime - Annual YTD Avg: 3,324 (Bar Chart)

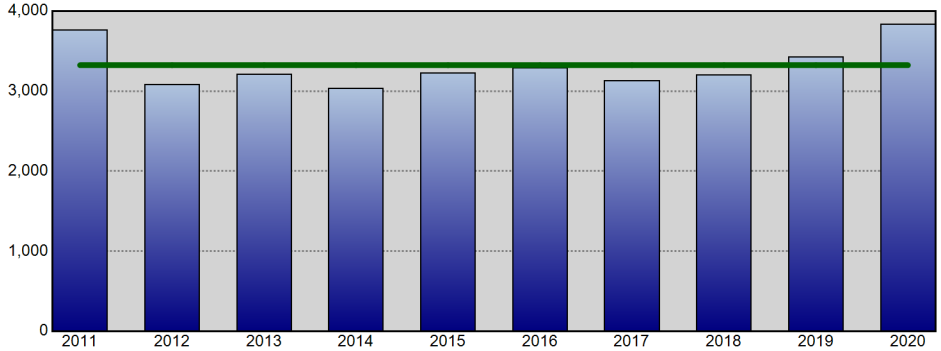

Property Crime - Annual YTD Avg: 3,324 (Line Chart)

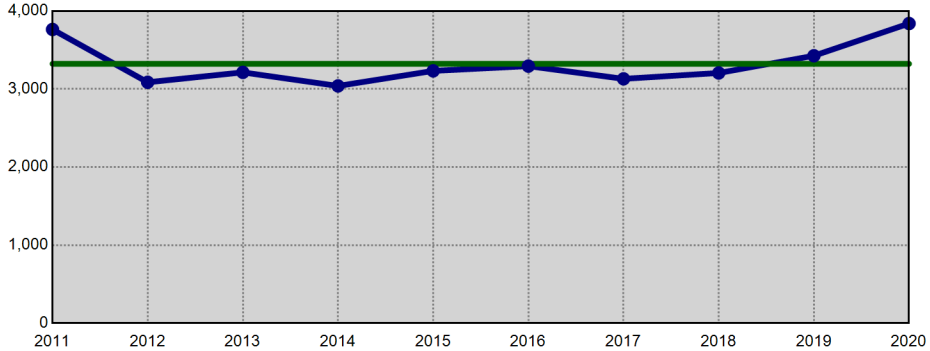

Information summarized for CompStat week ending 09/12/2020. The horizontal line on each chart represents the average of the prior 9 YTD offense totals.

Sourced from MNPD ARMS on 9/15/2020 6:30:38 AM. The figures above were sourced from incident reports using Uniform Crime Reporting definitions and reporting guidelines, based on the date when the crime was reported. This report is intended to be a management and planning tool and does not reflect the official UCR counts for the department. Incidents where a location is unknown or unspecified are included in the countywide totals.

Central Precinct UCR Incidents - YTD Comparisons

METROPOLITAN POLICE DEPARTMENT
of Nashville and Davidson County

Aggregated by precinct (incident location). Based on date when each incident was reported.

All Part 1 Incidents - Annual YTD Avg: 1,209 (Bar Chart)

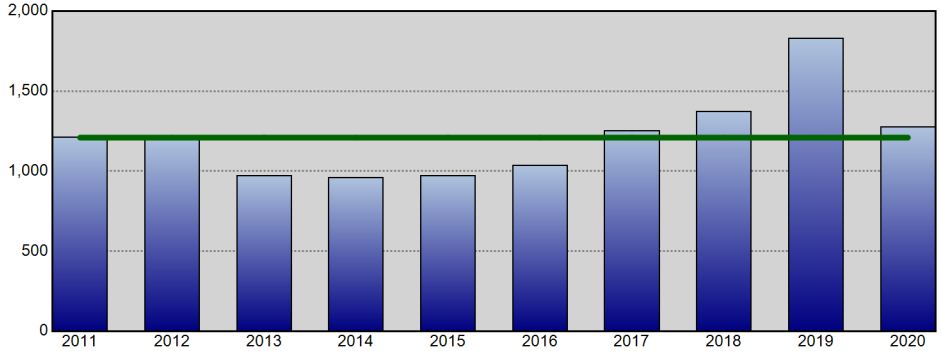

All Part 1 Incidents - Annual YTD Avg: 1,209 (Line Chart)

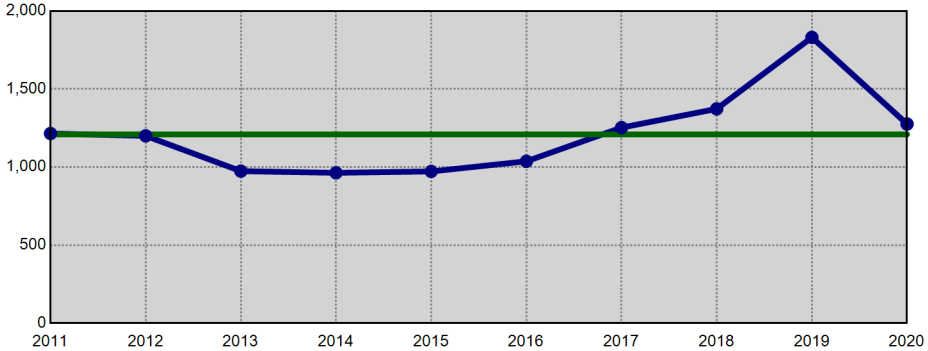

Violent Crime - Annual YTD Avg: 267 (Bar Chart)

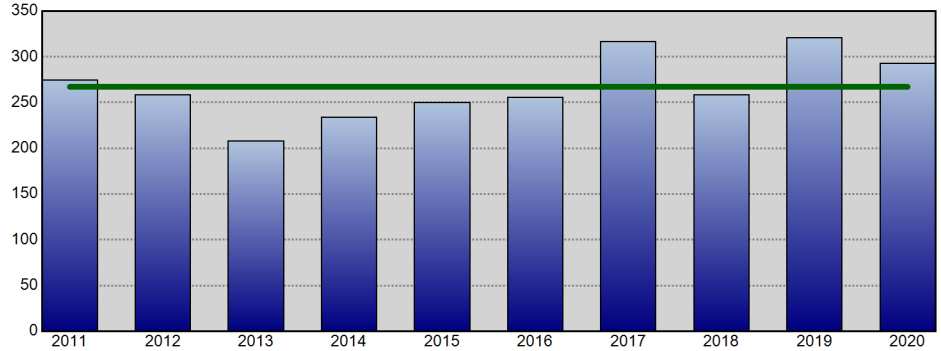

Violent Crime - Annual YTD Avg: 267 (Line Chart)

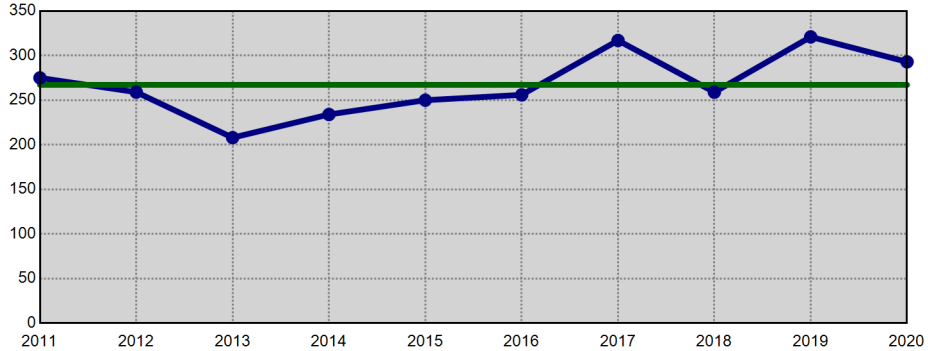

Property Crime - Annual YTD Avg: 942 (Bar Chart)

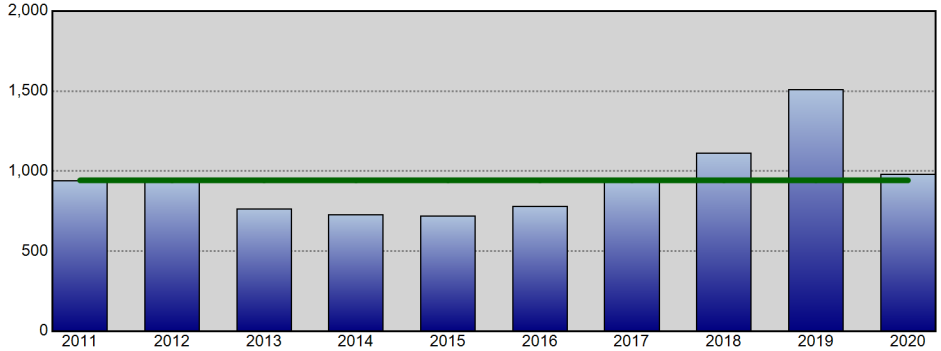

Property Crime - Annual YTD Avg: 942 (Line Chart)

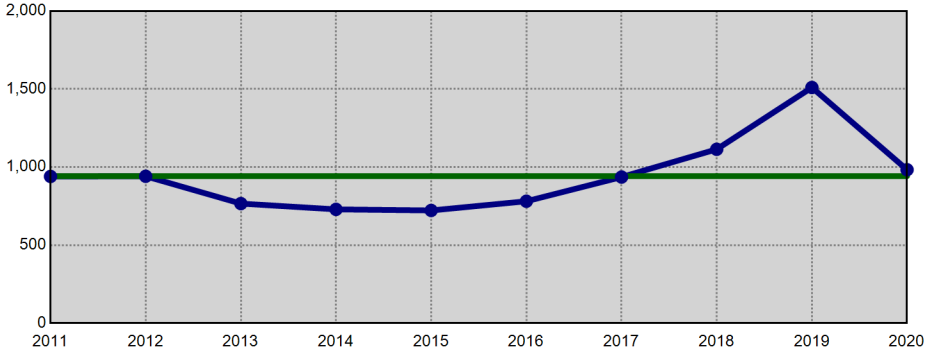

Information summarized for CompStat week ending 09/12/2020. The horizontal line on each chart represents the average of the prior 9 YTD offense totals.

Sourced from MNPD ARMS on 9/15/2020 6:30:38 AM. The figures above were sourced from incident reports using Uniform Crime Reporting definitions and reporting guidelines, based on the date when the crime was reported. This report is intended to be a management and planning tool and does not reflect the official UCR counts for the department. Incidents where a location is unknown or unspecified are included in the countywide totals.

Hermitage Precinct UCR Incidents - YTD Comparisons

METROPOLITAN POLICE DEPARTMENT
of Nashville and Davidson County

Aggregated by precinct (incident location). Based on date when each incident was reported.

All Part 1 Incidents - Annual YTD Avg: 4,296 (Bar Chart)

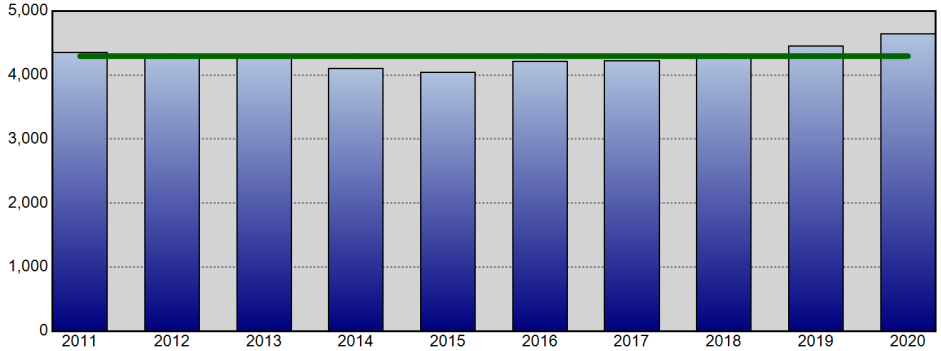

All Part 1 Incidents - Annual YTD Avg: 4,296 (Line Chart)

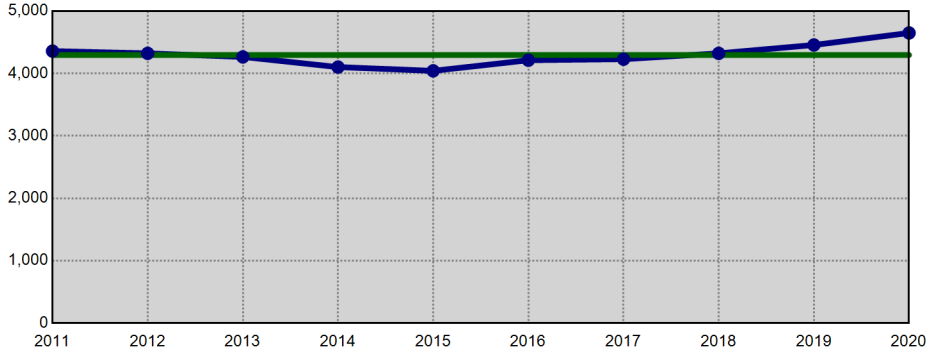

Violent Crime - Annual YTD Avg: 938 (Bar Chart)

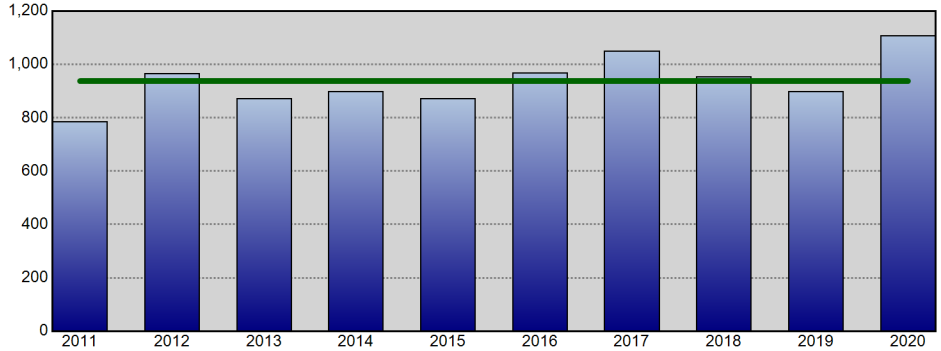

Violent Crime - Annual YTD Avg: 938 (Line Chart)

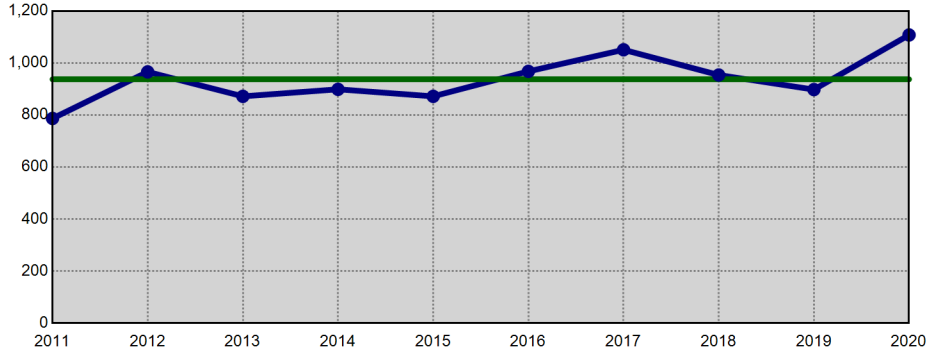

Property Crime - Annual YTD Avg: 3,358 (Bar Chart)

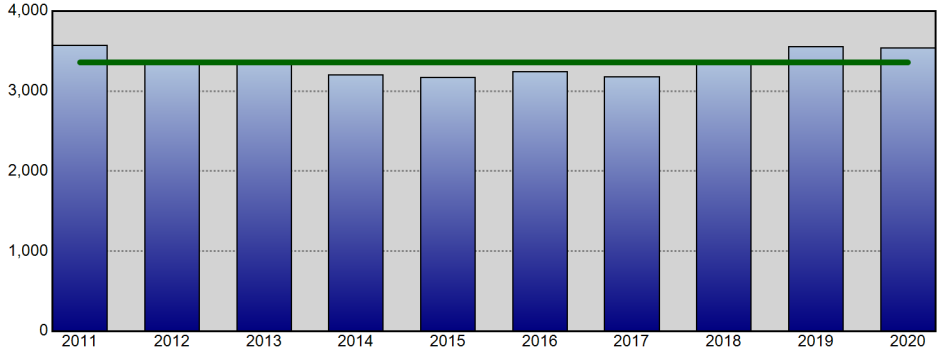

Property Crime - Annual YTD Avg: 3,358 (Line Chart)

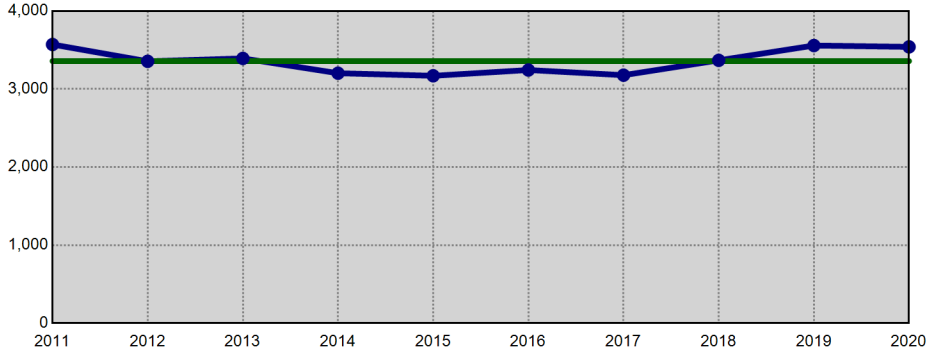

Information summarized for CompStat week ending 09/12/2020. The horizontal line on each chart represents the average of the prior 9 YTD offense totals.

Sourced from MNPD ARMS on 9/15/2020 6:30:39 AM. The figures above were sourced from incident reports using Uniform Crime Reporting definitions and reporting guidelines, based on the date when the crime was reported. This report is intended to be a management and planning tool and does not reflect the official UCR counts for the department. Incidents where a location is unknown or unspecified are included in the countywide totals.

North Precinct UCR Incidents - YTD Comparisons

METROPOLITAN POLICE DEPARTMENT
of Nashville and Davidson County

Aggregated by precinct (incident location). Based on date when each incident was reported.

All Part 1 Incidents - Annual YTD Avg: 2,965 (Bar Chart)

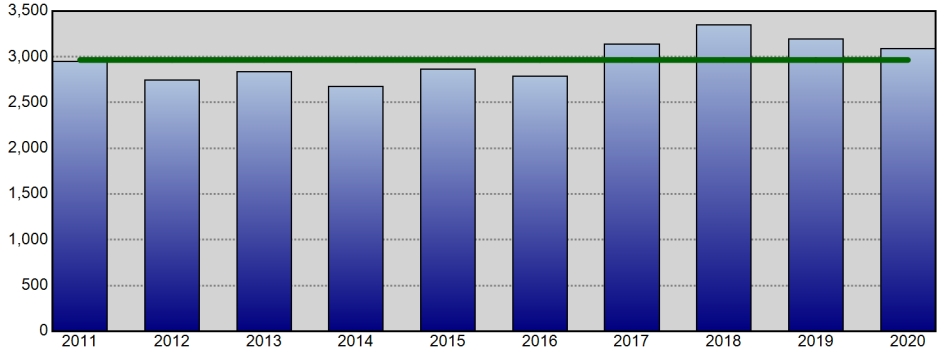

All Part 1 Incidents - Annual YTD Avg: 2,965 (Line Chart)

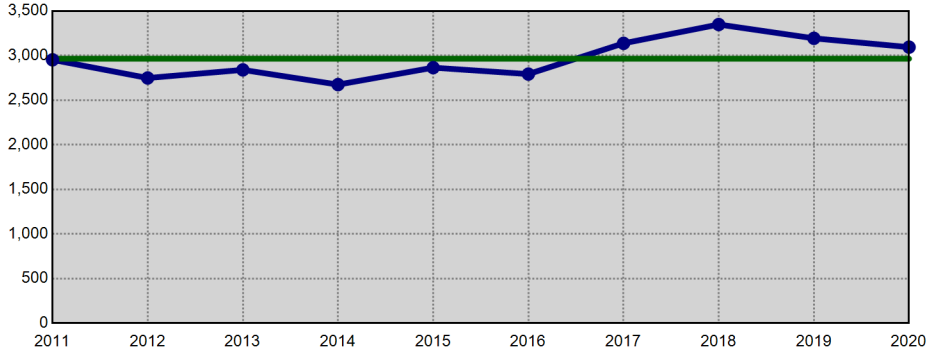

Violent Crime - Annual YTD Avg: 950 (Bar Chart)

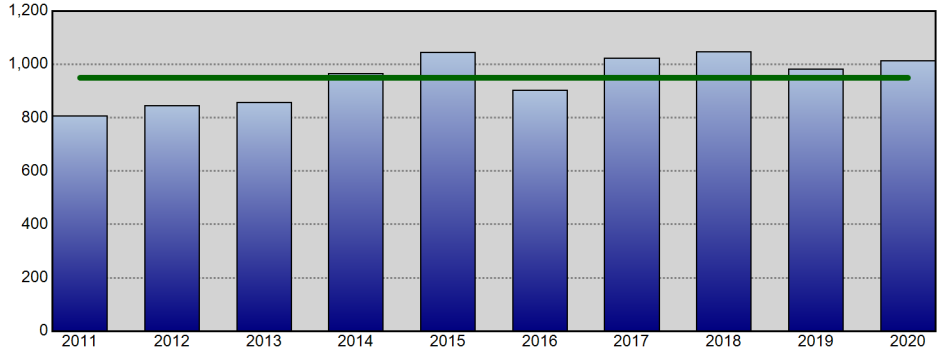

Violent Crime - Annual YTD Avg: 950 (Line Chart)

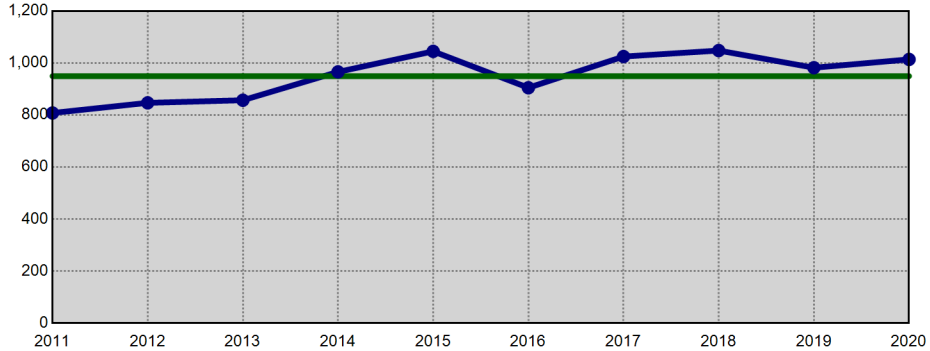

Property Crime - Annual YTD Avg: 2,015 (Bar Chart)

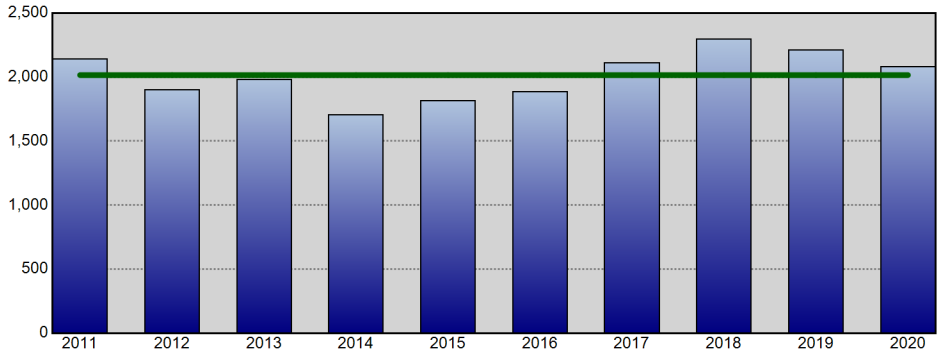

Property Crime - Annual YTD Avg: 2,015 (Line Chart)

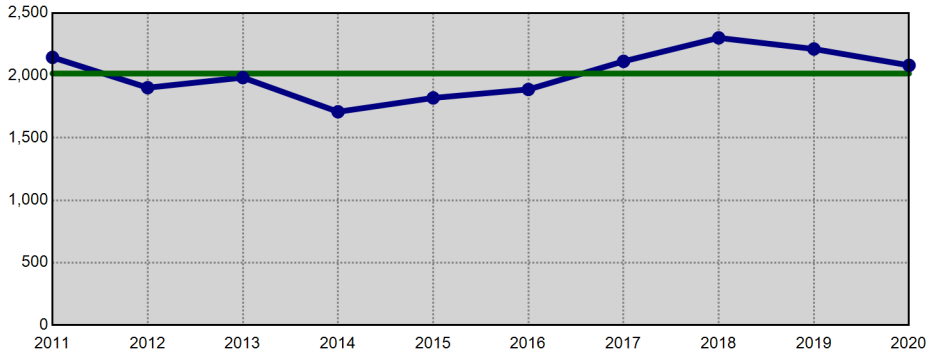

Information summarized for CompStat week ending 09/12/2020. The horizontal line on each chart represents the average of the prior 9 YTD offense totals.

Sourced from MNPD ARMS on 9/15/2020 6:30:40 AM. The figures above were sourced from incident reports using Uniform Crime Reporting definitions and reporting guidelines, based on the date when the crime was reported. This report is intended to be a management and planning tool and does not reflect the official UCR counts for the department. Incidents where a location is unknown or unspecified are included in the countywide totals.

Madison Precinct UCR Incidents - YTD Comparisons

Aggregated by precinct (incident location). Based on date when each incident was reported.

METROPOLITAN POLICE DEPARTMENT
of Nashville and Davidson County

All Part 1 Incidents - Annual YTD Avg: 2,626 (Bar Chart)

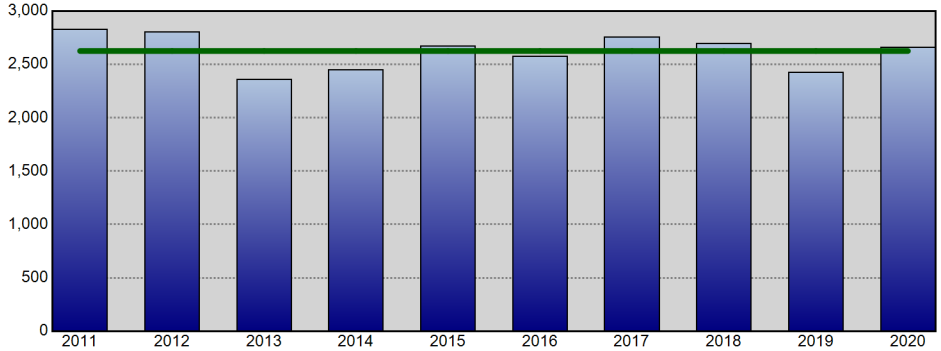

All Part 1 Incidents - Annual YTD Avg: 2,626 (Line Chart)

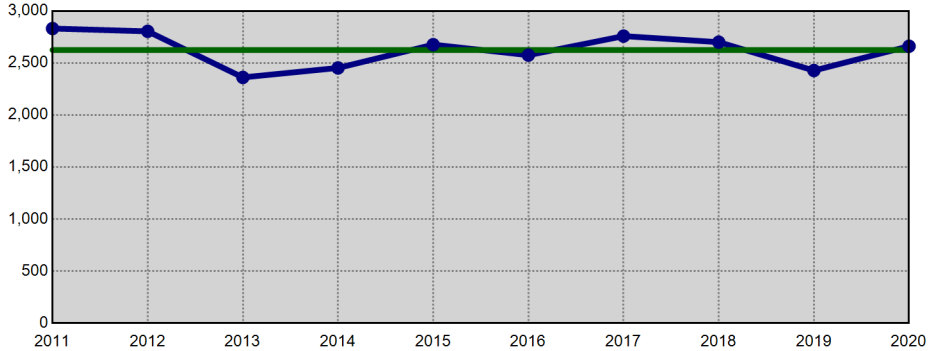

Violent Crime - Annual YTD Avg: 583 (Bar Chart)

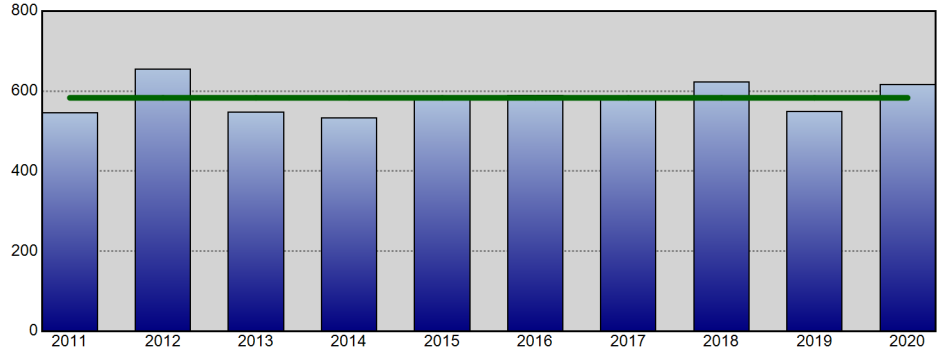

Violent Crime - Annual YTD Avg: 583 (Line Chart)

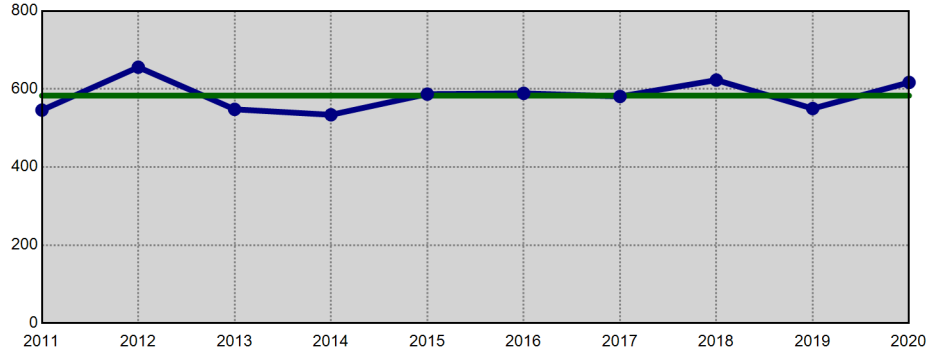

Property Crime - Annual YTD Avg: 2,042 (Bar Chart)

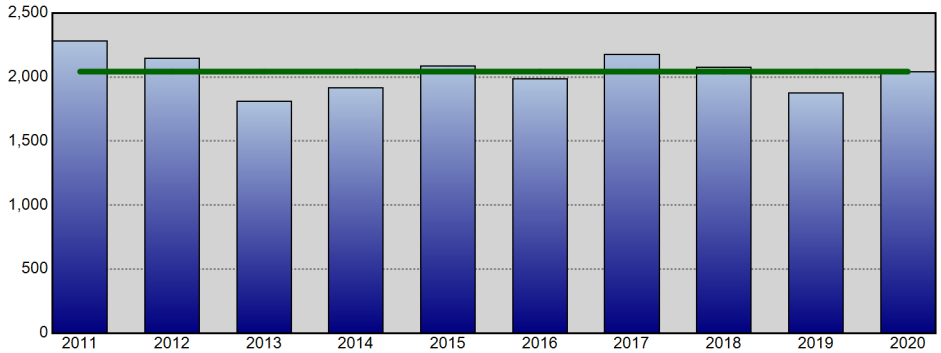

Property Crime - Annual YTD Avg: 2,042 (Line Chart)

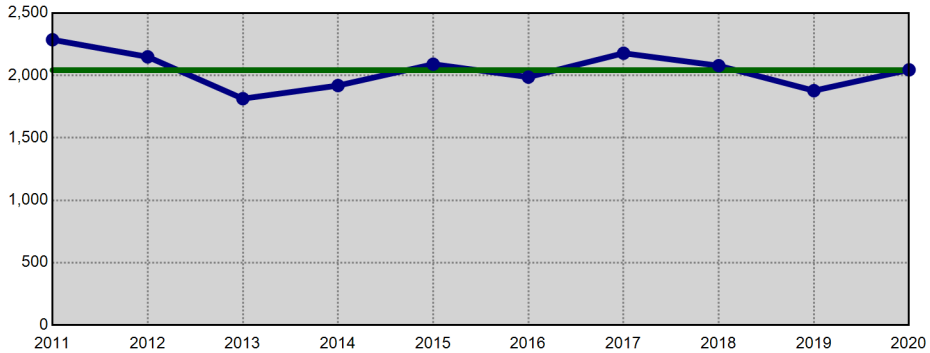

Information summarized for CompStat week ending 09/12/2020. The horizontal line on each chart represents the average of the prior 9 YTD offense totals.

Sourced from MNPD ARMS on 9/15/2020 6:30:41 AM. The figures above were sourced from incident reports using Uniform Crime Reporting definitions and reporting guidelines, based on the date when the crime was reported. This report is intended to be a management and planning tool and does not reflect the official UCR counts for the department. Incidents where a location is unknown or unspecified are included in the countywide totals.

Midtown Hills Precinct UCR Incidents - YTD Comparisons

Aggregated by precinct (incident location). Based on date when each incident was reported.

METROPOLITAN POLICE DEPARTMENT
of Nashville and Davidson County

All Part 1 Incidents - Annual YTD Avg: 2,941 (Bar Chart)

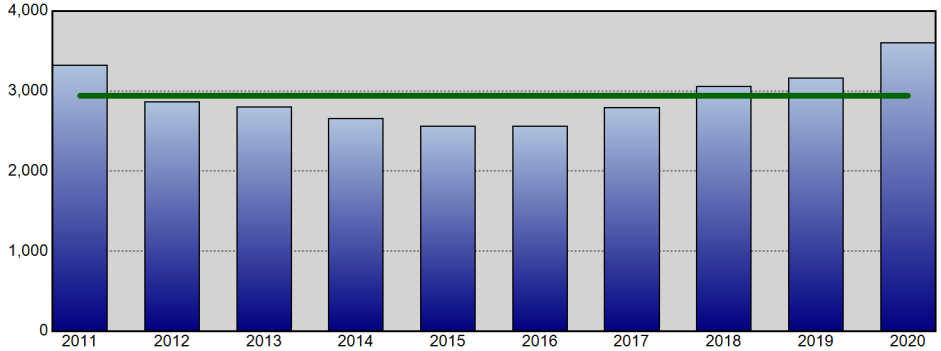

All Part 1 Incidents - Annual YTD Avg: 2,941 (Line Chart)

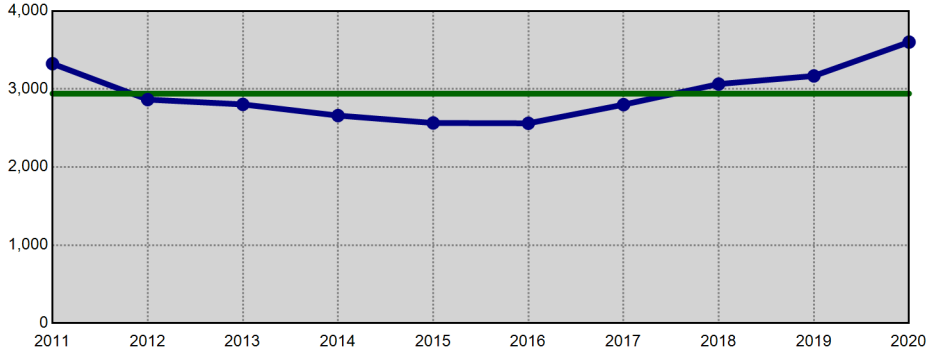

Violent Crime - Annual YTD Avg: 471 (Bar Chart)

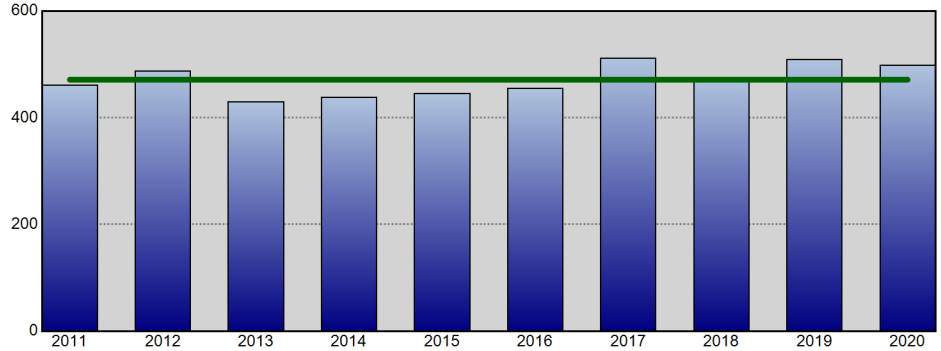

Violent Crime - Annual YTD Avg: 471 (Line Chart)

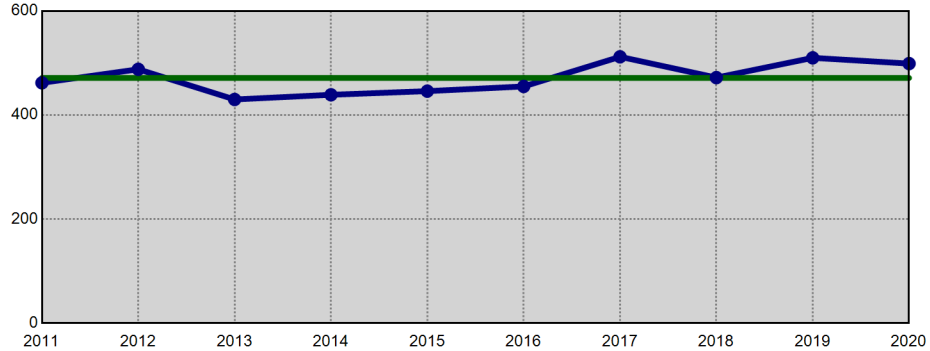

Property Crime - Annual YTD Avg: 2,470 (Bar Chart)

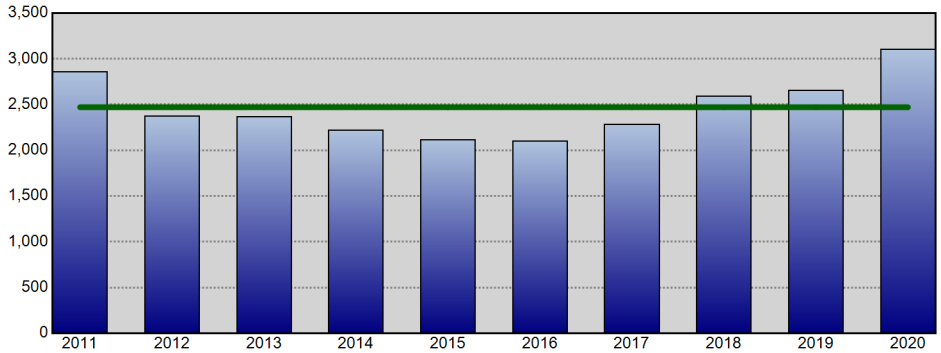

Property Crime - Annual YTD Avg: 2,470 (Line Chart)

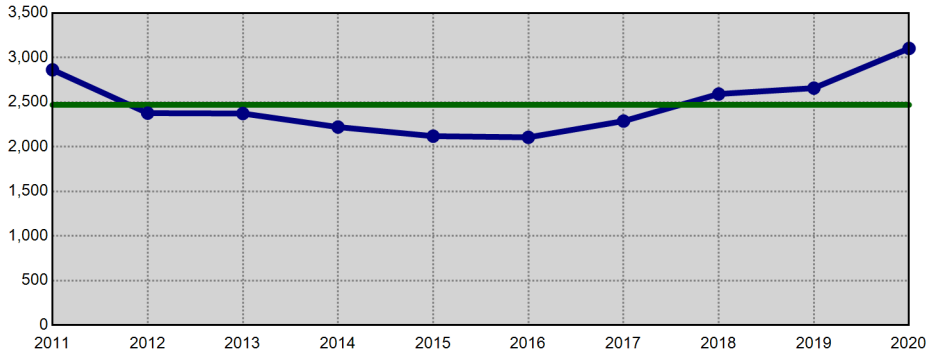

Information summarized for CompStat week ending 09/12/2020. The horizontal line on each chart represents the average of the prior 9 YTD offense totals.

Sourced from MNPD ARMS on 9/15/2020 6:30:42 AM. The figures above were sourced from incident reports using Uniform Crime Reporting definitions and reporting guidelines, based on the date when the crime was reported. This report is intended to be a management and planning tool and does not reflect the official UCR counts for the department. Incidents where a location is unknown or unspecified are included in the countywide totals.

County Calendar Year to Calendar Year Comparison

METROPOLITAN POLICE DEPARTMENT
of Nashville and Davidson County

Comparisons of Annual Totals for the Past Ten Years

Aggregated by precinct (incident location). Based on date when each incident was reported.

		Homicide	Forcible Rape	Commercial Robbery	Street Robbery	Total Robbery	Aggravated Assault	Commercial Burglary	Residential Burglary	Total Burglary	Larceny	Auto Theft	Violent Offenses	Property Offenses	Part I Offenses
2018 to	2018	89	575	275	1,856	2,131	5,023	1,070	2,566	3,636	21,023	3,134	7,818	27,793	35,611
2019	2019	84	522	248	1,746	1,994	4,987	1,069	2,350	3,419	22,003	2,809	7,587	28,231	35,818
	% Change	-5.6%	-9.2%	-9.8%	-5.9%	-6.4%	-0.7%	-0.1%	-8.4%	-6.0%	4.7%	-10.4%	-3.0%	1.6%	0.6%
2017 to	2017	111	563	321	1,747	2,068	5,073	1,312	2,911	4,223	19,221	2,588	7,815	26,032	33,847
2019	2019	84	522	248	1,746	1,994	4,987	1,069	2,350	3,419	22,003	2,809	7,587	28,231	35,818
	% Change	-24.3%	-7.3%	-22.7%	-0.1%	-3.6%	-1.7%	-18.5%	-19.3%	-19.0%	14.5%	8.5%	-2.9%	8.4%	5.8%
2016 to	2016	81	568	305	1,703	2,008	4,912	960	3,630	4,590	18,776	1,738	7,569	25,104	32,673
2019	2019	84	522	248	1,746	1,994	4,987	1,069	2,350	3,419	22,003	2,809	7,587	28,231	35,818
	% Change	3.7%	-8.1%	-18.7%	2.5%	-0.7%	1.5%	11.4%	-35.3%	-25.5%	17.2%	61.6%	0.2%	12.5%	9.6%
2015 to	2015	80	605	251	1,649	1,900	4,932	909	4,210	5,119	18,787	1,451	7,517	25,357	32,874
2019	2019	84	522	248	1,746	1,994	4,987	1,069	2,350	3,419	22,003	2,809	7,587	28,231	35,818
	% Change	5.0%	-13.7%	-1.2%	5.9%	4.9%	1.1%	17.6%	-44.2%	-33.2%	17.1%	93.6%	0.9%	11.3%	9.0%
2014 to	2014	42	601	209	1,329	1,538	5,260	940	3,836	4,776	17,916	1,128	7,441	23,820	31,261
2019	2019	84	522	248	1,746	1,994	4,987	1,069	2,350	3,419	22,003	2,809	7,587	28,231	35,818
	% Change	100.0%	-13.1%	18.7%	31.4%	29.6%	-5.2%	13.7%	-38.7%	-28.4%	22.8%	149.0%	2.0%	18.5%	14.6%
2013 to	2013	42	529	225	1,409	1,634	4,807	890	4,788	5,678	18,102	1,208	7,012	24,988	32,000
2019	2019	84	522	248	1,746	1,994	4,987	1,069	2,350	3,419	22,003	2,809	7,587	28,231	35,818
	% Change	100.0%	-1.3%	10.2%	23.9%	22.0%	3.7%	20.1%	-50.9%	-39.8%	21.6%	132.5%	8.2%	13.0%	11.9%
2012 to	2012	59	545	237	1,480	1,717	5,371	1,012	4,733	5,745	19,219	1,390	7,692	26,354	34,046
2019	2019	84	522	248	1,746	1,994	4,987	1,069	2,350	3,419	22,003	2,809	7,587	28,231	35,818
	% Change	42.4%	-4.2%	4.6%	18.0%	16.1%	-7.1%	5.6%	-50.3%	-40.5%	14.5%	102.1%	-1.4%	7.1%	5.2%
2011 to	2011	51	551	290	1,588	1,878	4,921	1,118	6,299	7,417	20,250	1,773	7,401	29,440	36,841
2019	2019	84	522	248	1,746	1,994	4,987	1,069	2,350	3,419	22,003	2,809	7,587	28,231	35,818
	% Change	64.7%	-5.3%	-14.5%	9.9%	6.2%	1.3%	-4.4%	-62.7%	-53.9%	8.7%	58.4%	2.5%	-4.1%	-2.8%
2010 to	2010	60	493	297	1,503	1,800	4,718	1,156	6,617	7,773	20,991	2,095	7,071	30,859	37,930
2019	2019	84	522	248	1,746	1,994	4,987	1,069	2,350	3,419	22,003	2,809	7,587	28,231	35,818
	% Change	40.0%	5.9%	-16.5%	16.2%	10.8%	5.7%	-7.5%	-64.5%	-56.0%	4.8%	34.1%	7.3%	-8.5%	-5.6%
2009 to	2009	81	498	303	1,719	2,022	4,741	1,185	5,545	6,730	21,827	1,775	7,342	30,332	37,674
2019	2019	84	522	248	1,746	1,994	4,987	1,069	2,350	3,419	22,003	2,809	7,587	28,231	35,818
	% Change	3.7%	4.8%	-18.2%	1.6%	-1.4%	5.2%	-9.8%	-57.6%	-49.2%	0.8%	58.3%	3.3%	-6.9%	-4.9%

Information summarized for CompStat week ending 09/12/2020.

Sourced from MNPD ARMS on 9/15/2020 6:30:42 AM. The figures above were sourced from incident reports using Uniform Crime Reporting definitions and reporting guidelines, based on the date when the crime was reported. This report is intended to be a management and planning tool and does not reflect the official UCR counts for the department. Incidents where a location is unknown or unspecified are included in the countywide totals..

County UCR Incidents - Annual Comparison Charts

Aggregated by precinct (incident location). Based on date when each incident was reported.

METROPOLITAN POLICE DEPARTMENT
of Nashville and Davidson County

Year End Total Part 1 Incidents - Prior 9 Year Annual Avg: 33,886

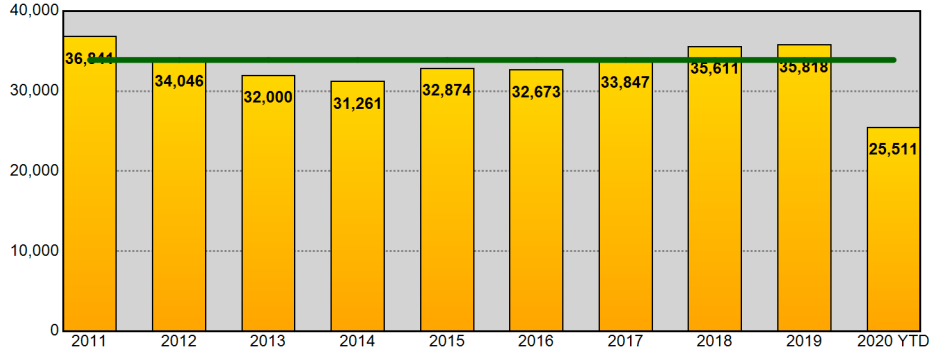

Year End Total Part 1 Incidents - Prior 9 Year Annual Avg: 33,886

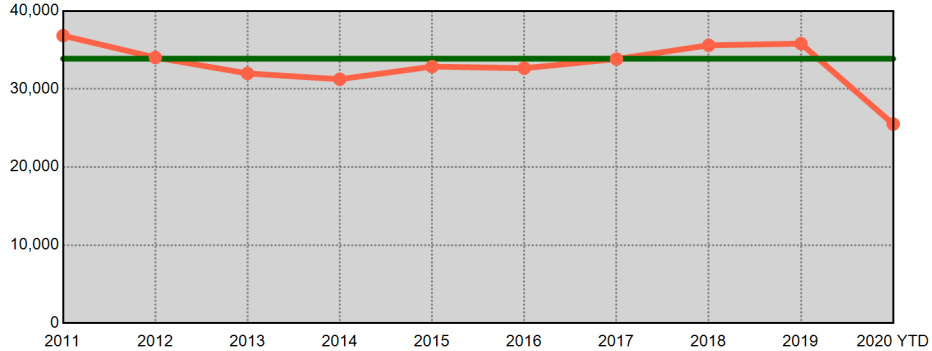

Year End Total Violent Part 1 Incidents - Prior 9 Year Annual Avg: 7,539

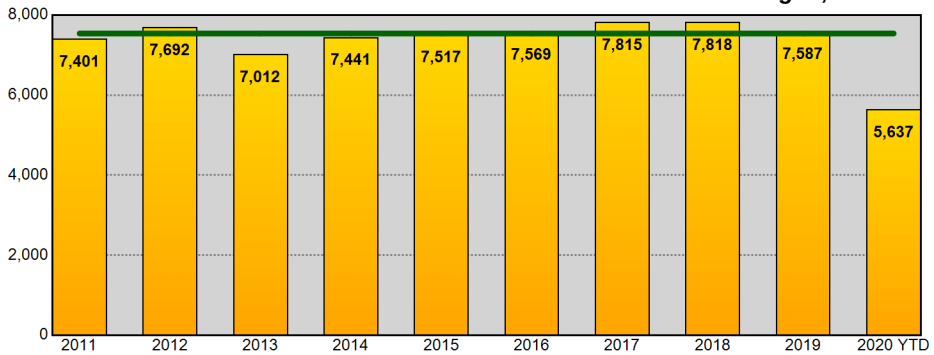

Year End Total Violent Part 1 Incidents - Prior 9 Year Annual Avg: 7,539

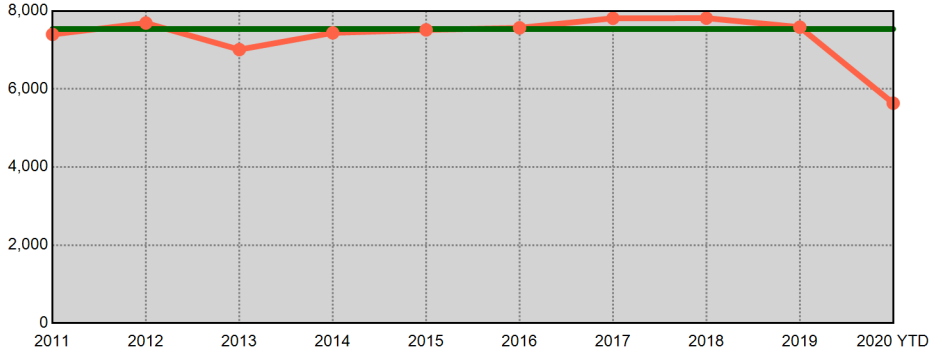

Year End Total Property Part 1 Incidents - Prior 9 Year Annual Avg: 26,347

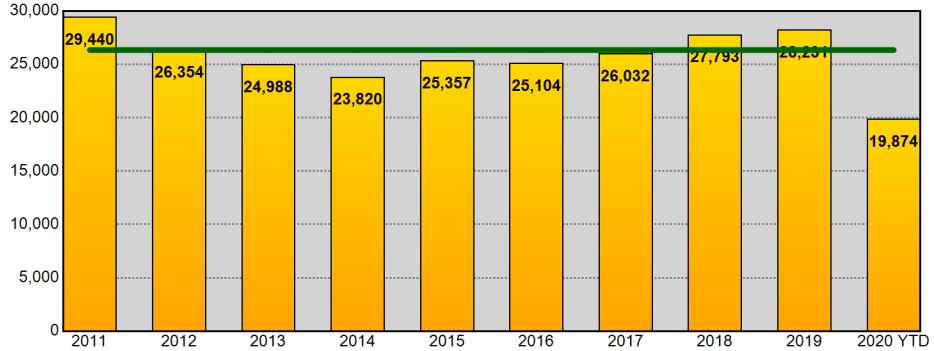

Year End Total Property Part 1 Incidents - Prior 9 Year Annual Avg: 26,347

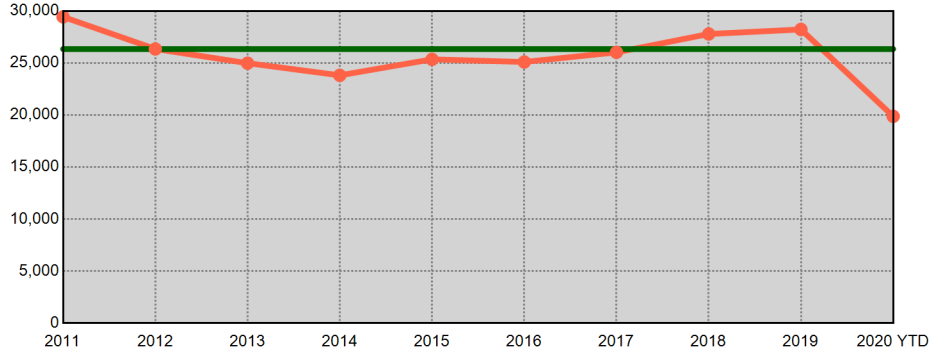

Information summarized for CompStat week ending 09/12/2020. Current year statistics are summarized for 2020 YTD. The horizontal line on each chart represents the average of the prior 9 year end offense totals.

Sourced from MNPD ARMS on 9/15/2020 6:30:43 AM. The figures above were sourced from incident reports using Uniform Crime Reporting definitions and reporting guidelines, based on the date when the crime was reported. This report is intended to be a management and planning tool and does not reflect the official UCR counts for the department. Incidents where a location is unknown or unspecified are included in the countywide totals.

West Precinct UCR Incidents - Annual Comparisons

Aggregated by precinct (incident location). Based on date when each incident was reported.

METROPOLITAN POLICE DEPARTMENT
of Nashville and Davidson County

Year End Total Part 1 Incidents - Prior 9 Year Annual Avg: 3,754

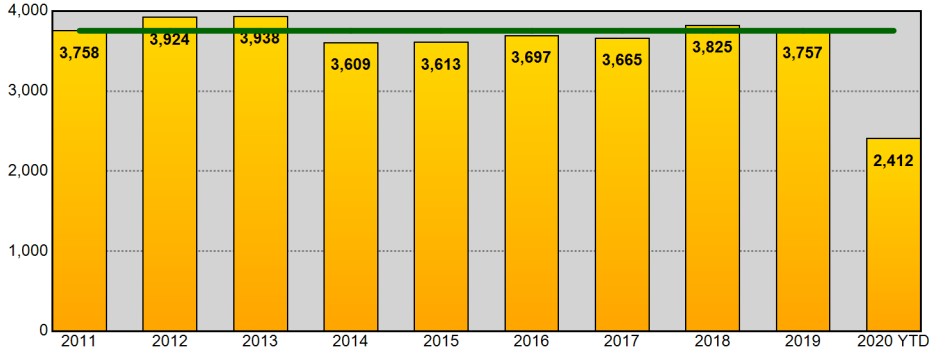

Year End Total Part 1 Incidents - Prior 9 Year Annual Avg: 3,754

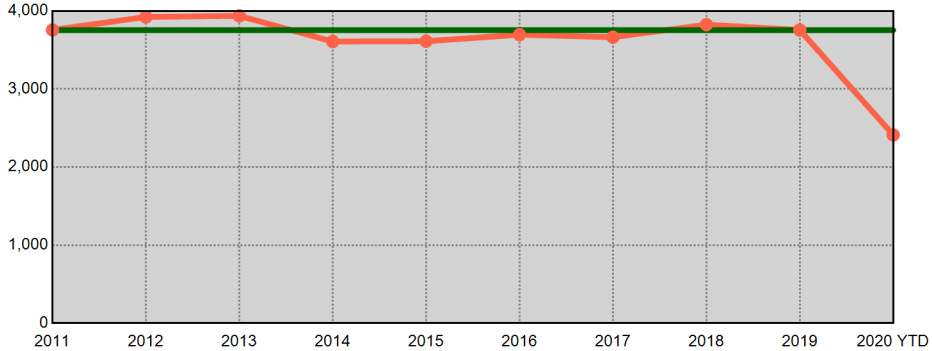

Year End Total Violent Part 1 Incidents - Prior 9 Year Annual Avg: 476

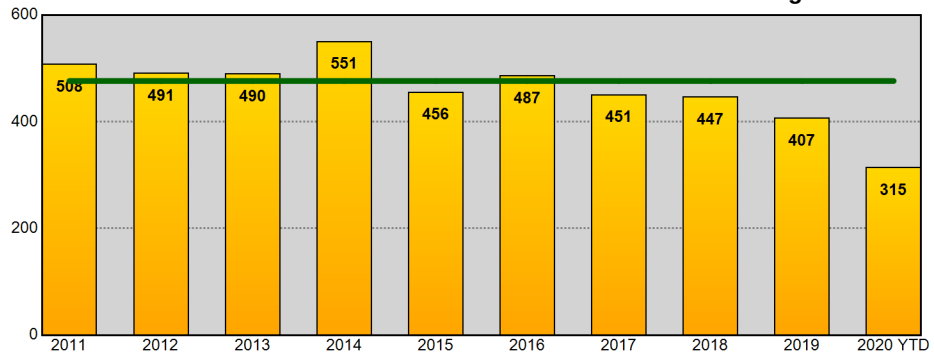

Year End Total Violent Part 1 Incidents - Prior 9 Year Annual Avg: 476

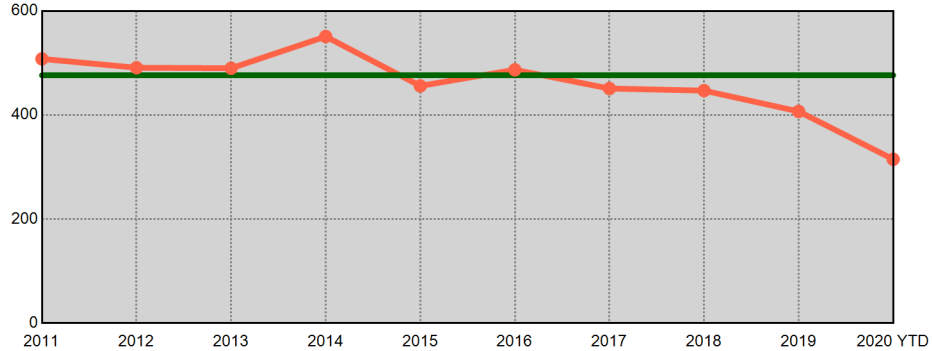

Year End Total Property Part 1 Incidents - Prior 9 Year Annual Avg: 3,278

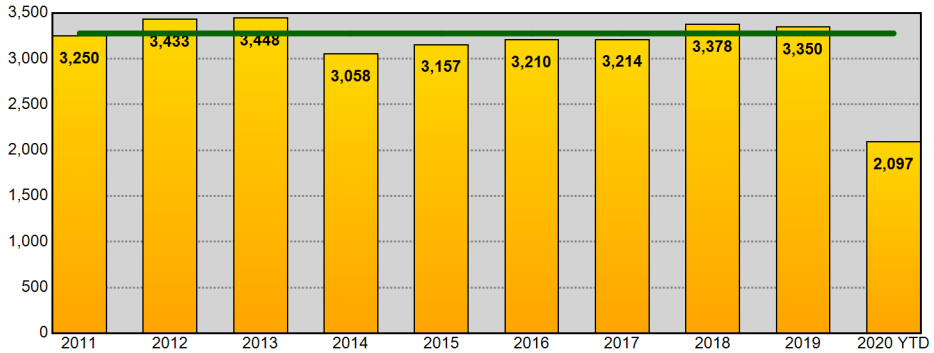

Year End Total Property Part 1 Incidents - Prior 9 Year Annual Avg: 3,278

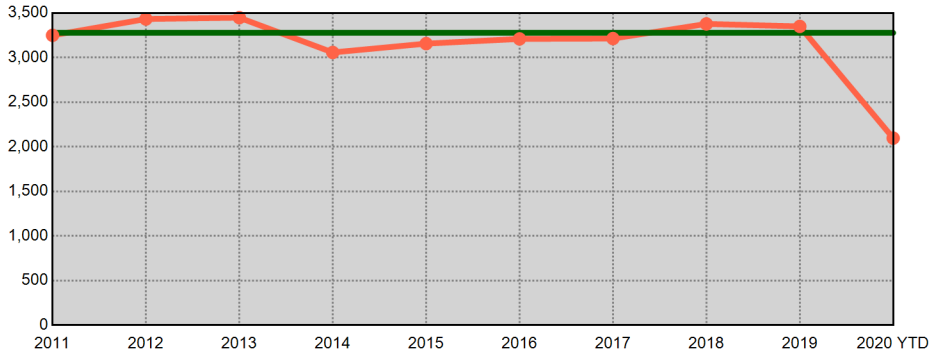

Information summarized for CompStat week ending 09/12/2020. Current year statistics are summarized for 2020 YTD. The horizontal line on each chart represents the average of the prior 9 year end offense totals.

Sourced from MNPD ARMS on 9/15/2020 6:30:43 AM. The figures above were sourced from incident reports using Uniform Crime Reporting definitions and reporting guidelines, based on the date when the crime was reported. This report is intended to be a management and planning tool and does not reflect the official UCR counts for the department. Incidents where a location is unknown or unspecified are included in the countywide totals.

East Precinct UCR Incidents - Annual Comparisons

Aggregated by precinct (incident location). Based on date when each incident was reported.

METROPOLITAN POLICE DEPARTMENT
of Nashville and Davidson County

Year End Total Part 1 Incidents - Prior 9 Year Annual Avg: 3,997

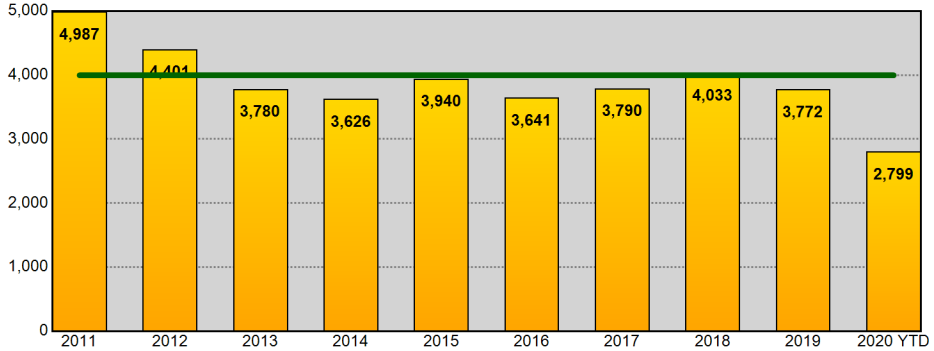

Year End Total Part 1 Incidents - Prior 9 Year Annual Avg: 3,997

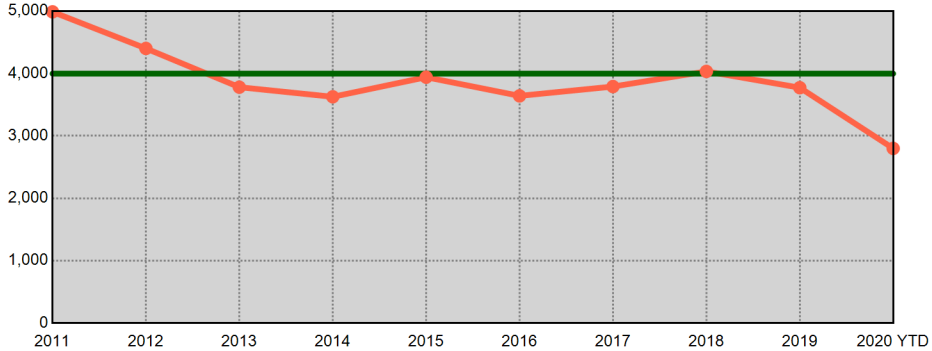

Year End Total Violent Part 1 Incidents - Prior 9 Year Annual Avg: 1,067

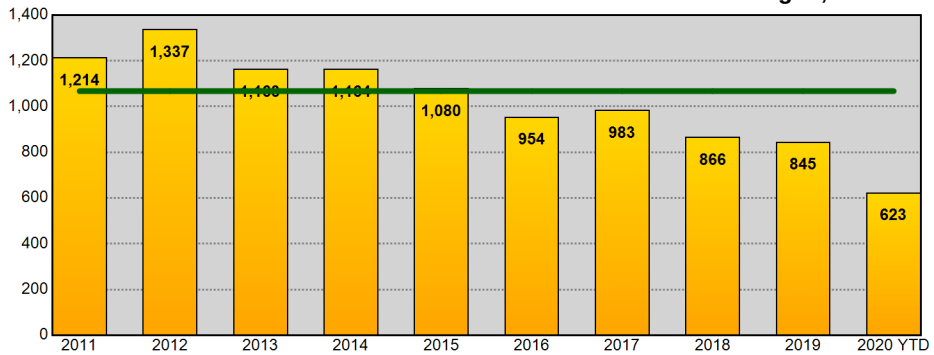

Year End Total Violent Part 1 Incidents - Prior 9 Year Annual Avg: 1,067

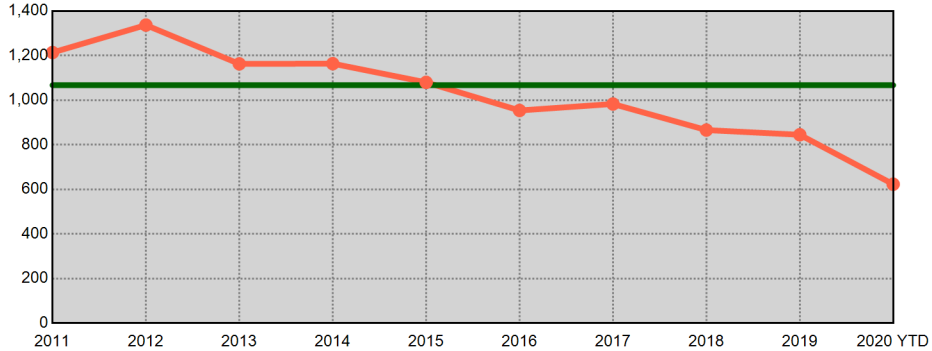

Year End Total Property Part 1 Incidents - Prior 9 Year Annual Avg: 2,929

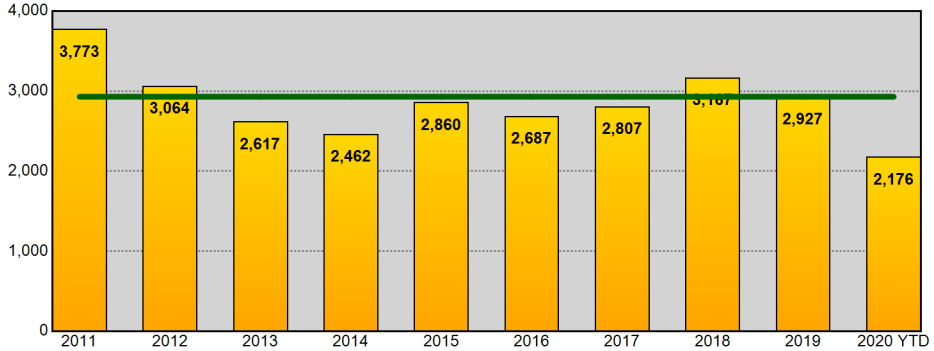

Year End Total Property Part 1 Incidents - Prior 9 Year Annual Avg: 2,929

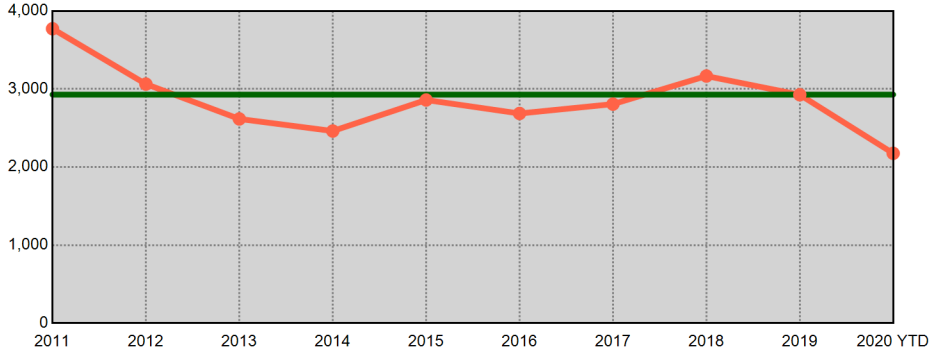

Information summarized for CompStat week ending 09/12/2020. Current year statistics are summarized for 2020 YTD. The horizontal line on each chart represents the average of the prior 9 year end offense totals.

Sourced from MNPD ARMS on 9/15/2020 6:30:44 AM. The figures above were sourced from incident reports using Uniform Crime Reporting definitions and reporting guidelines, based on the date when the crime was reported. This report is intended to be a management and planning tool and does not reflect the official UCR counts for the department. Incidents where a location is unknown or unspecified are included in the countywide totals.

South Precinct UCR Incidents - Annual Comparisons

METROPOLITAN POLICE DEPARTMENT
of Nashville and Davidson County

Aggregated by precinct (incident location). Based on date when each incident was reported.

Year End Total Part 1 Incidents - Prior 9 Year Annual Avg: 6,195

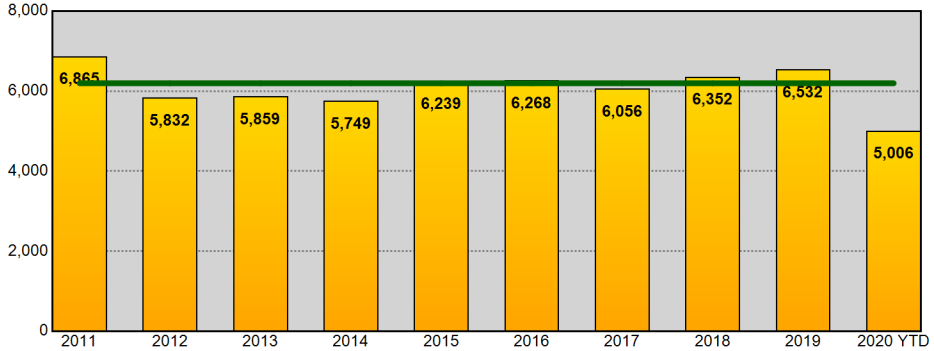

Year End Total Part 1 Incidents - Prior 9 Year Annual Avg: 6,195

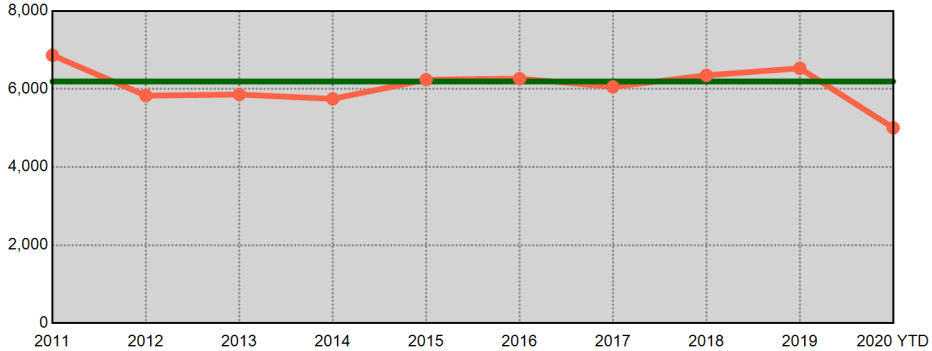

Year End Total Violent Part 1 Incidents - Prior 9 Year Annual Avg: 1,500

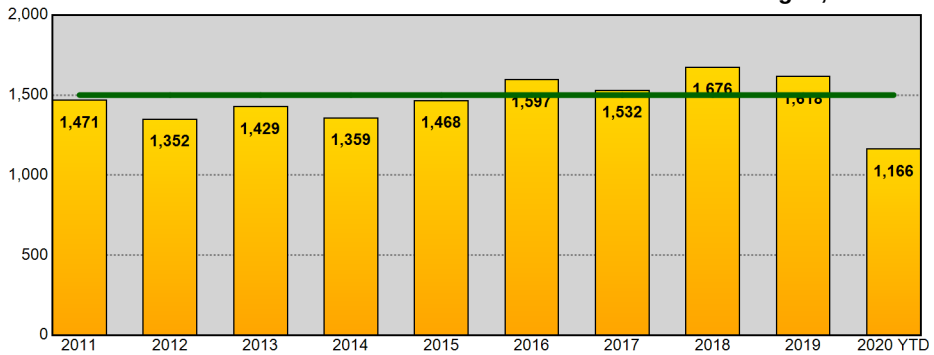

Year End Total Violent Part 1 Incidents - Prior 9 Year Annual Avg: 1,500

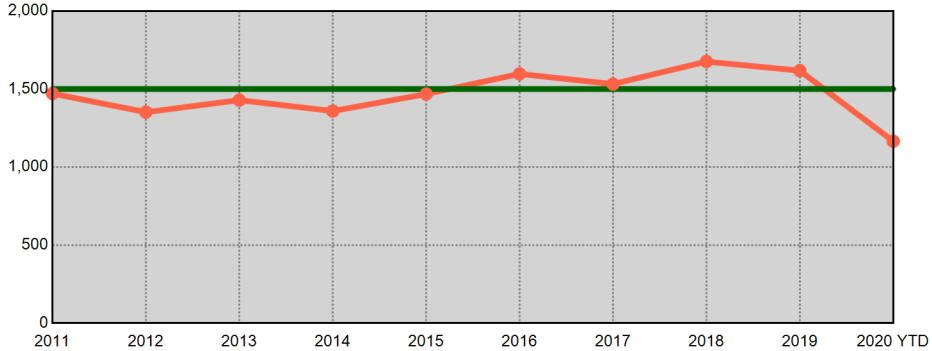

Year End Total Property Part 1 Incidents - Prior 9 Year Annual Avg: 4,694

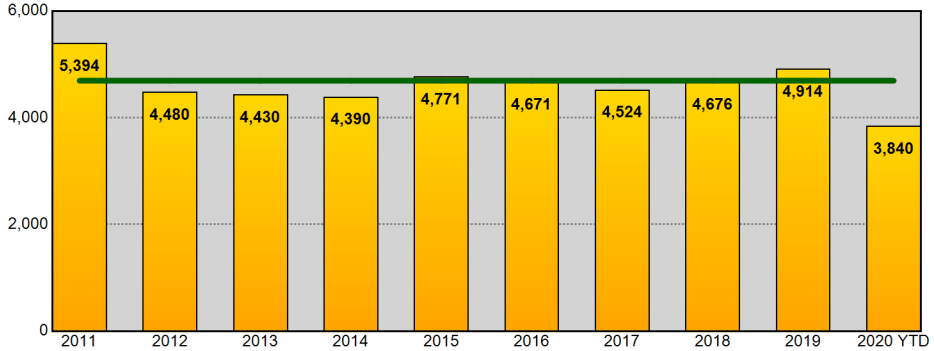

Year End Total Property Part 1 Incidents - Prior 9 Year Annual Avg: 4,694

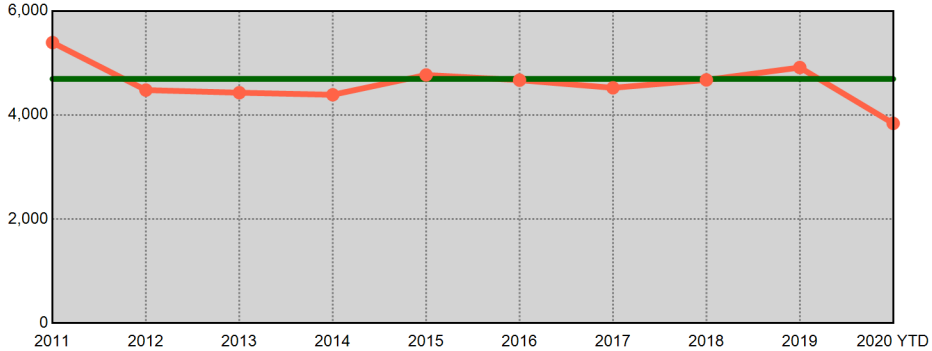

Information summarized for CompStat week ending 09/12/2020. Current year statistics are summarized for 2020 YTD. The horizontal line on each chart represents the average of the prior 9 year end offense totals.

Sourced from MNPD ARMS on 9/15/2020 6:30:45 AM. The figures above were sourced from incident reports using Uniform Crime Reporting definitions and reporting guidelines, based on the date when the crime was reported. This report is intended to be a management and planning tool and does not reflect the official UCR counts for the department. Incidents where a location is unknown or unspecified are included in the countywide totals.

Central Precinct UCR Incidents - Annual Comparisons

METROPOLITAN POLICE DEPARTMENT
of Nashville and Davidson County

Aggregated by precinct (incident location). Based on date when each incident was reported.

Year End Total Part 1 Incidents - Prior 9 Year Annual Avg: 1,754

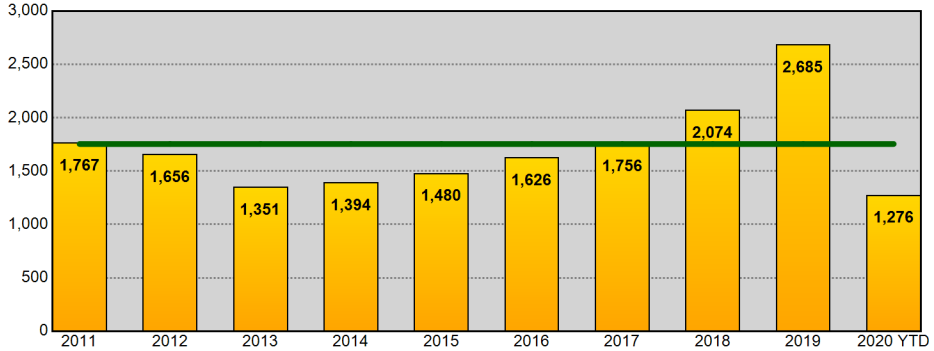

Year End Total Part 1 Incidents - Prior 9 Year Annual Avg: 1,754

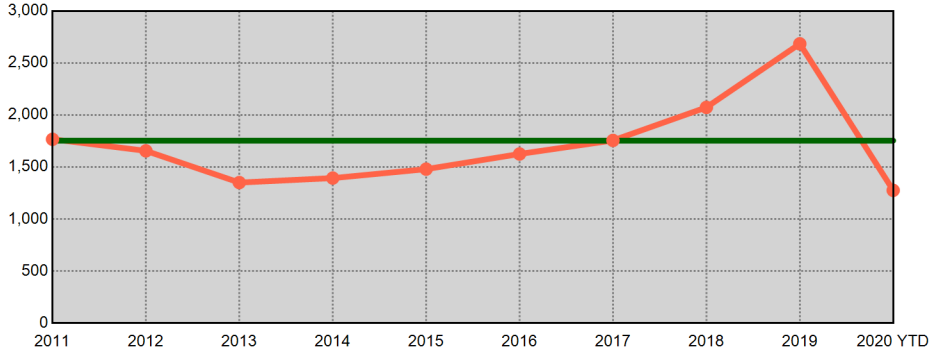

Year End Total Violent Part 1 Incidents - Prior 9 Year Annual Avg: 383

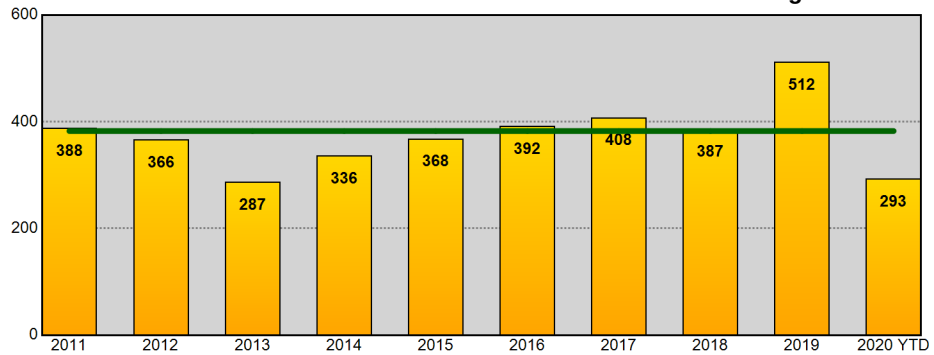

Year End Total Violent Part 1 Incidents - Prior 9 Year Annual Avg: 383

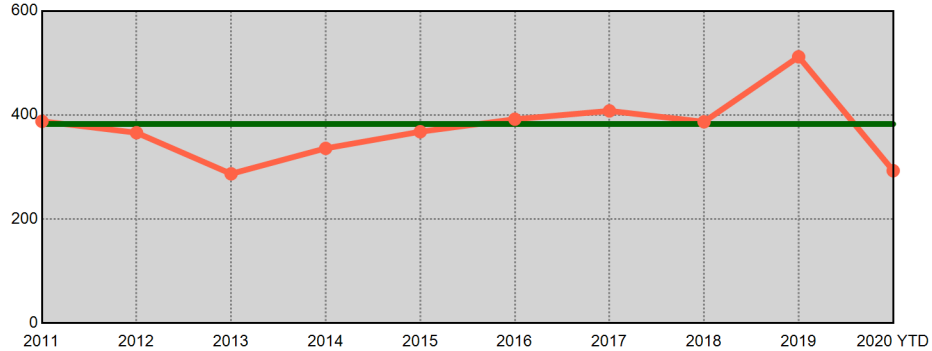

Year End Total Property Part 1 Incidents - Prior 9 Year Annual Avg: 1,372

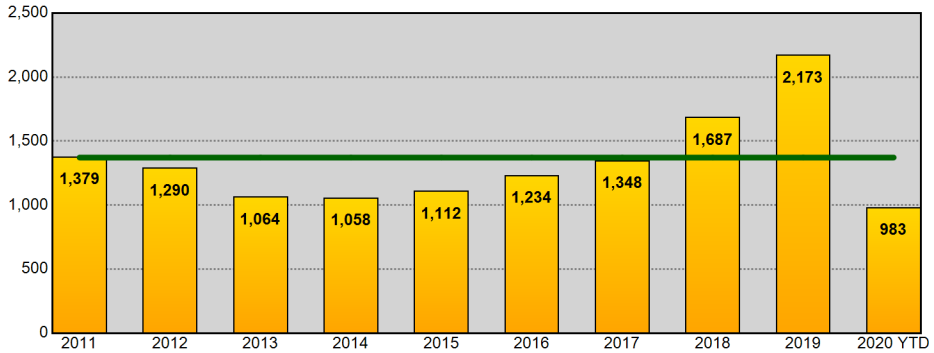

Year End Total Property Part 1 Incidents - Prior 9 Year Annual Avg: 1,372

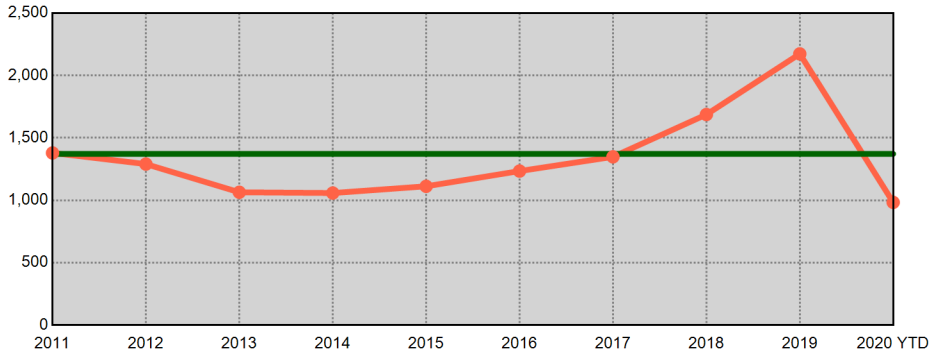

Information summarized for CompStat week ending 09/12/2020. Current year statistics are summarized for 2020 YTD. The horizontal line on each chart represents the average of the prior 9 year end offense totals.

Sourced from MNPD ARMS on 9/15/2020 6:30:46 AM. The figures above were sourced from incident reports using Uniform Crime Reporting definitions and reporting guidelines, based on the date when the crime was reported. This report is intended to be a management and planning tool and does not reflect the official UCR counts for the department. Incidents where a location is unknown or unspecified are included in the countywide totals.

Hermitage Precinct UCR Incidents - Annual Comparisons

METROPOLITAN POLICE DEPARTMENT
of Nashville and Davidson County

Aggregated by precinct (incident location). Based on date when each incident was reported.

Year End Total Part 1 Incidents - Prior 9 Year Annual Avg: 6,064

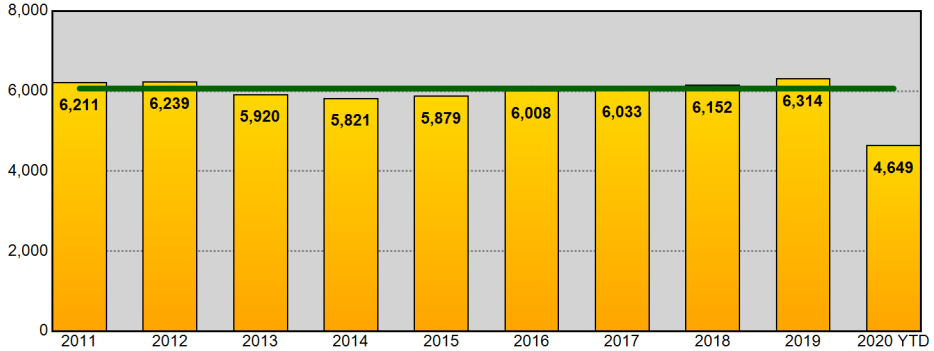

Year End Total Part 1 Incidents - Prior 9 Year Annual Avg: 6,064

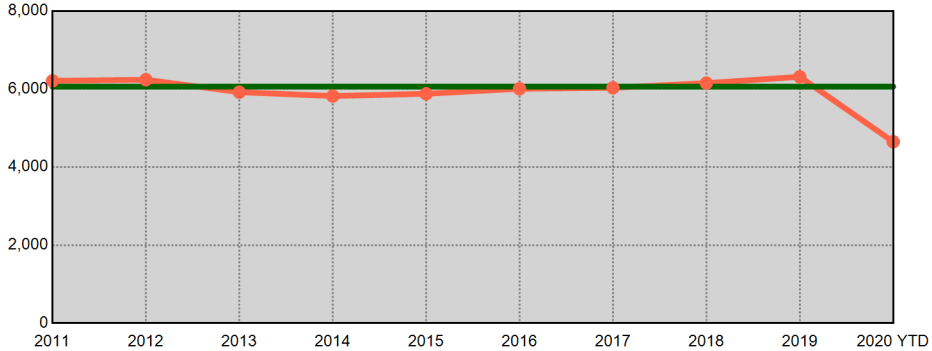

Year End Total Violent Part 1 Incidents - Prior 9 Year Annual Avg: 1,302

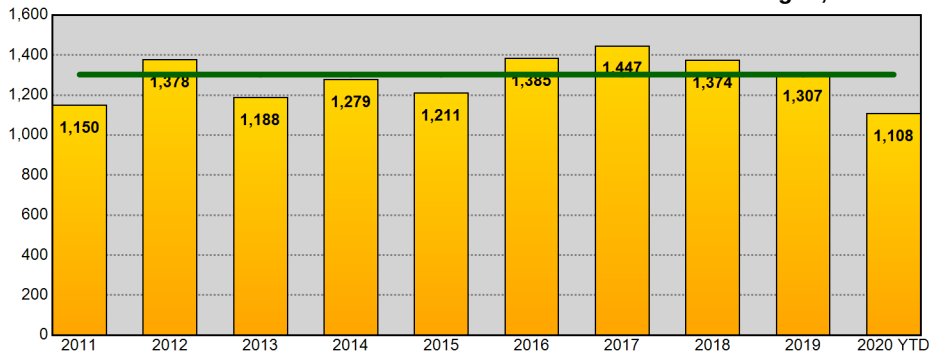

Year End Total Violent Part 1 Incidents - Prior 9 Year Annual Avg: 1,302

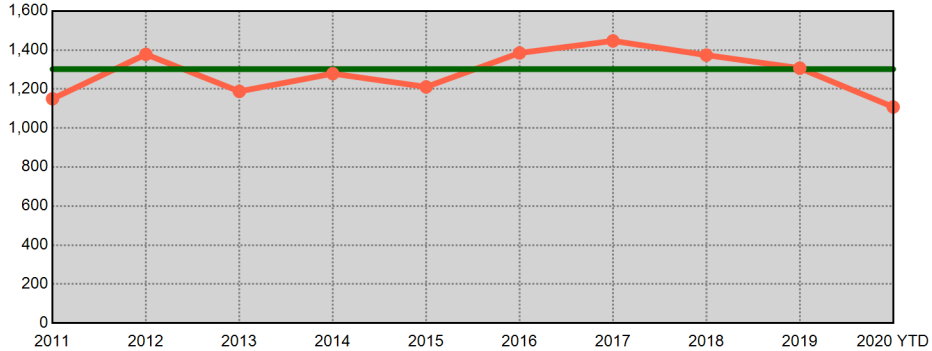

Year End Total Property Part 1 Incidents - Prior 9 Year Annual Avg: 4,762

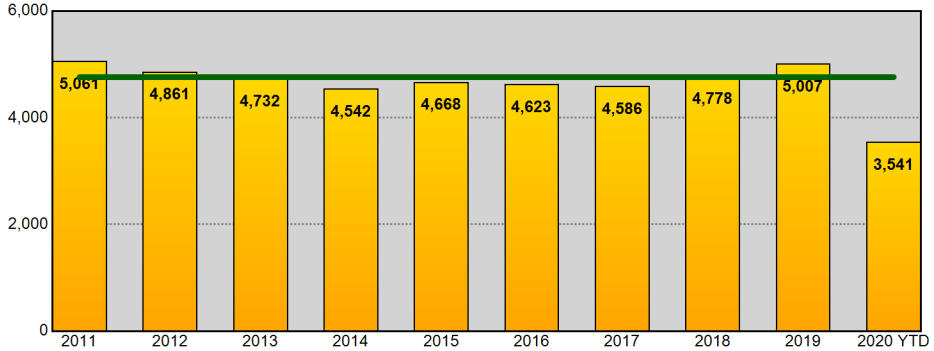

Year End Total Property Part 1 Incidents - Prior 9 Year Annual Avg: 4,762

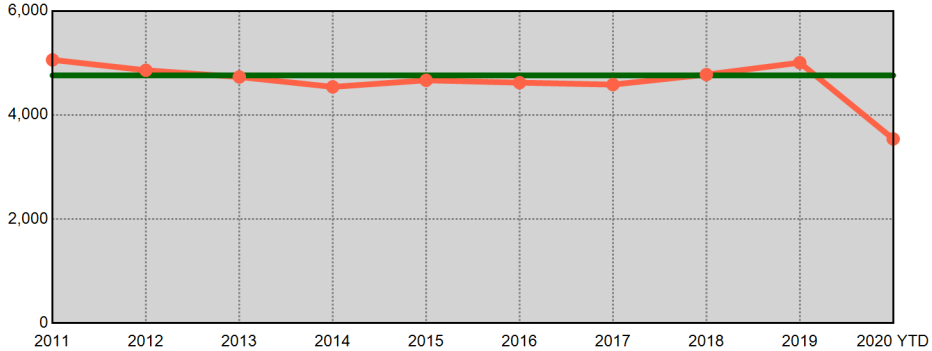

Information summarized for CompStat week ending 09/12/2020. Current year statistics are summarized for 2020 YTD. The horizontal line on each chart represents the average of the prior 9 year end offense totals.

Sourced from MNPD ARMS on 9/15/2020 6:30:46 AM. The figures above were sourced from incident reports using Uniform Crime Reporting definitions and reporting guidelines, based on the date when the crime was reported. This report is intended to be a management and planning tool and does not reflect the official UCR counts for the department. Incidents where a location is unknown or unspecified are included in the countywide totals.

North Precinct UCR Incidents - Annual Comparisons

Aggregated by precinct (incident location). Based on date when each incident was reported.

METROPOLITAN POLICE DEPARTMENT
of Nashville and Davidson County

Year End Total Part 1 Incidents - Prior 9 Year Annual Avg: 4,217

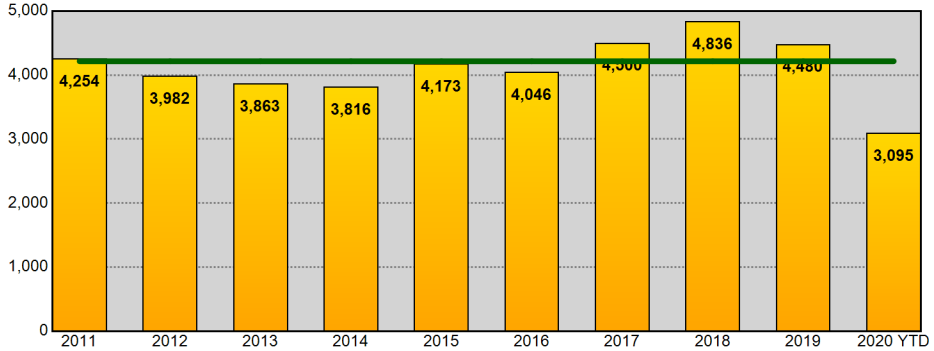

Year End Total Part 1 Incidents - Prior 9 Year Annual Avg: 4,217

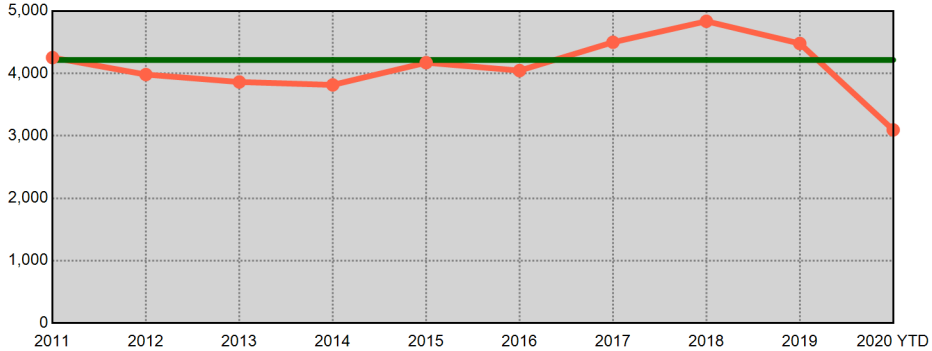

Year End Total Violent Part 1 Incidents - Prior 9 Year Annual Avg: 1,328

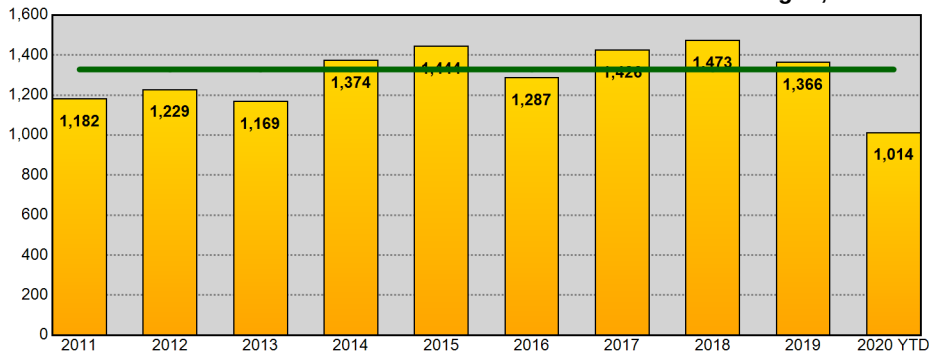

Year End Total Violent Part 1 Incidents - Prior 9 Year Annual Avg: 1,328

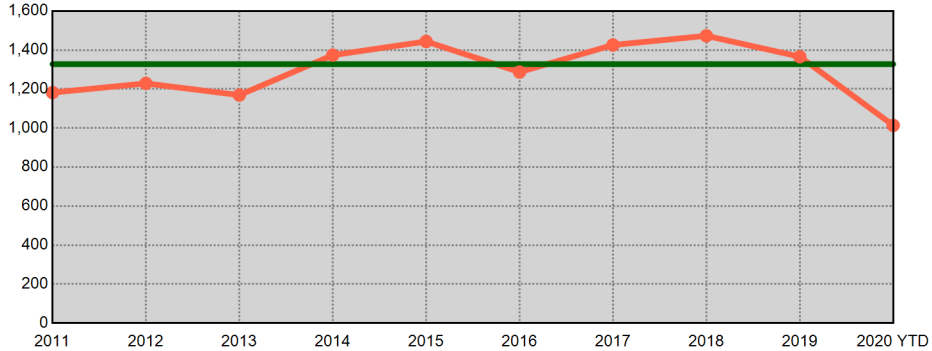

Year End Total Property Part 1 Incidents - Prior 9 Year Annual Avg: 2,889

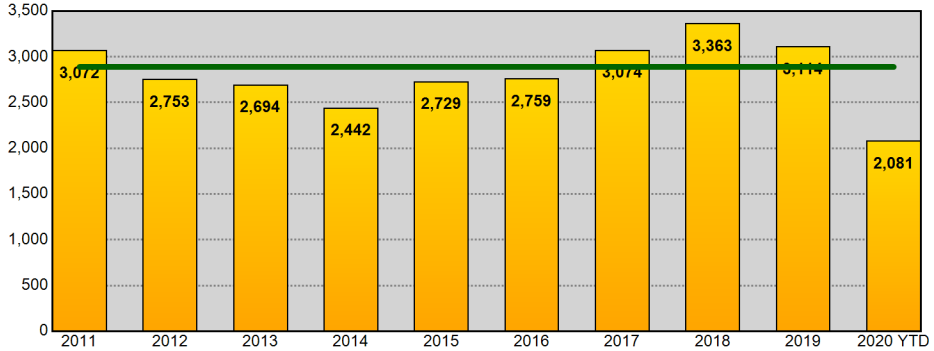

Year End Total Property Part 1 Incidents - Prior 9 Year Annual Avg: 2,889

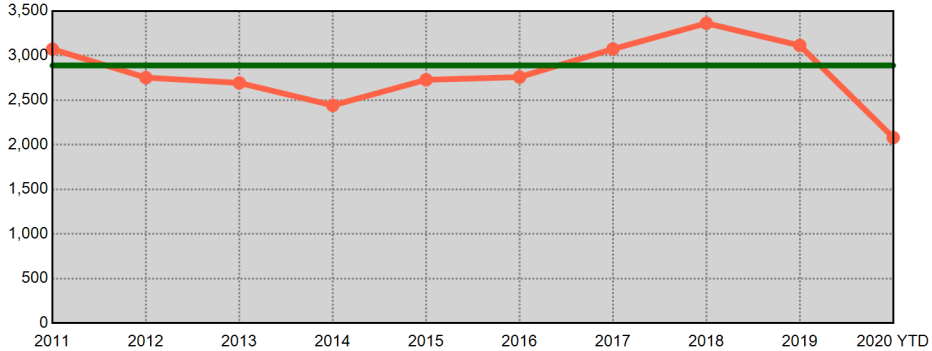

Information summarized for CompStat week ending 09/12/2020. Current year statistics are summarized for 2020 YTD. The horizontal line on each chart represents the average of the prior 9 year end offense totals.

Sourced from MNPD ARMS on 9/15/2020 6:30:47 AM. The figures above were sourced from incident reports using Uniform Crime Reporting definitions and reporting guidelines, based on the date when the crime was reported. This report is intended to be a management and planning tool and does not reflect the official UCR counts for the department. Incidents where a location is unknown or unspecified are included in the countywide totals.

Madison Precinct UCR Incidents - Annual Comparisons

Aggregated by precinct (incident location). Based on date when each incident was reported.

METROPOLITAN POLICE DEPARTMENT
of Nashville and Davidson County

Year End Total Part 1 Incidents - Prior 9 Year Annual Avg: 3,740

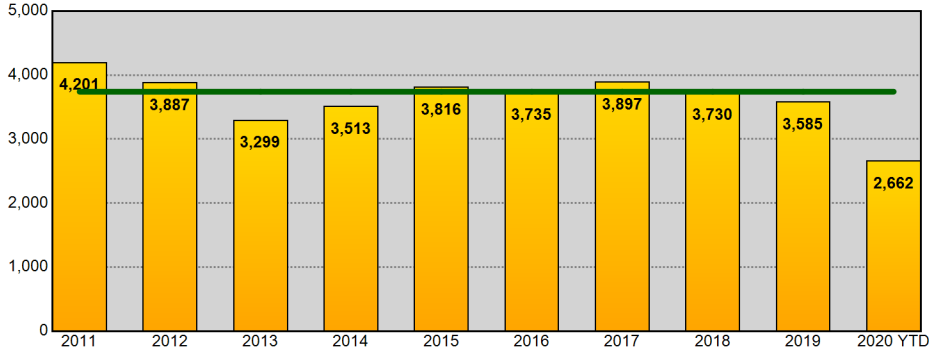

Year End Total Part 1 Incidents - Prior 9 Year Annual Avg: 3,740

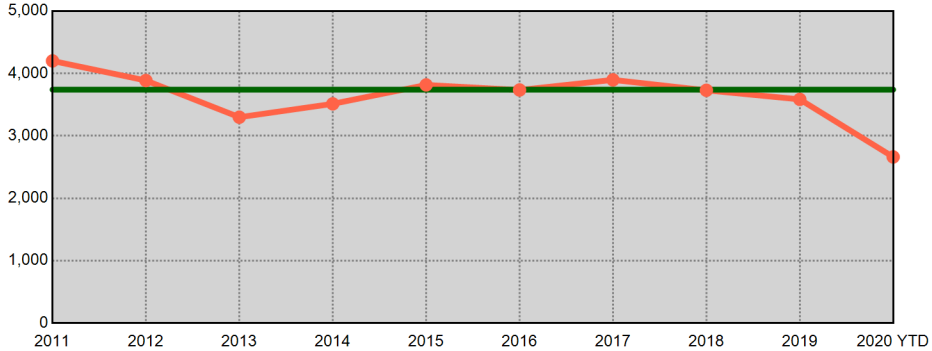

Year End Total Violent Part 1 Incidents - Prior 9 Year Annual Avg: 812

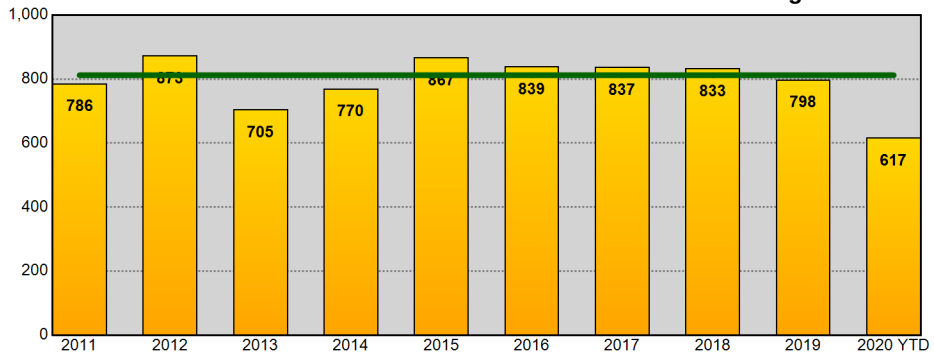

Year End Total Violent Part 1 Incidents - Prior 9 Year Annual Avg: 812

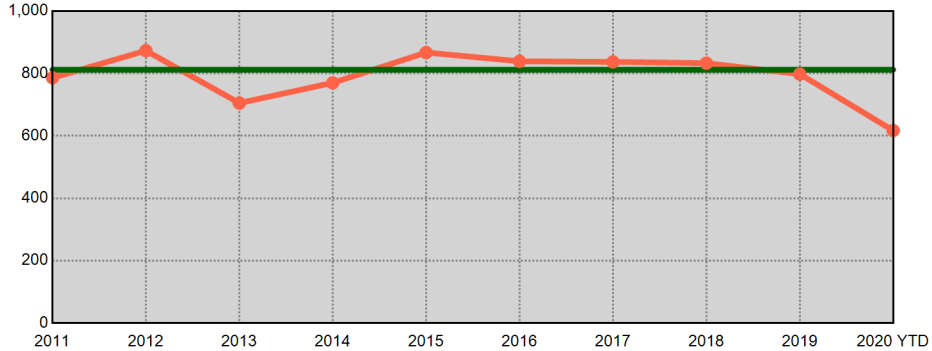

Year End Total Property Part 1 Incidents - Prior 9 Year Annual Avg: 2,928

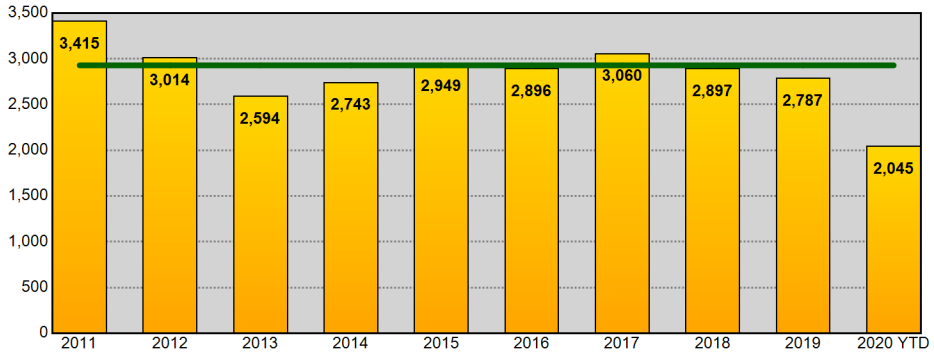

Year End Total Property Part 1 Incidents - Prior 9 Year Annual Avg: 2,928

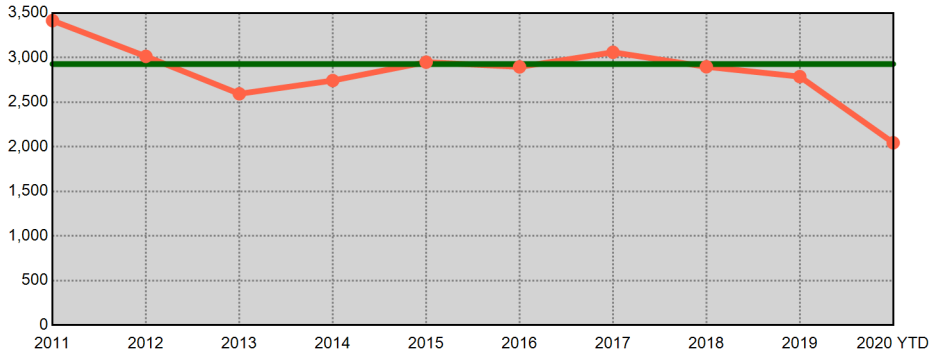

Information summarized for CompStat week ending 09/12/2020. Current year statistics are summarized for 2020 YTD. The horizontal line on each chart represents the average of the prior 9 year end offense totals.

Sourced from MNPD ARMS on 9/15/2020 6:30:48 AM. The figures above were sourced from incident reports using Uniform Crime Reporting definitions and reporting guidelines, based on the date when the crime was reported. This report is intended to be a management and planning tool and does not reflect the official UCR counts for the department. Incidents where a location is unknown or unspecified are included in the countywide totals.

Midtown Hills Precinct UCR Incidents - Annual Comparisons

METROPOLITAN POLICE DEPARTMENT
of Nashville and Davidson County

Aggregated by precinct (incident location). Based on date when each incident was reported.

Year End Total Part 1 Incidents - Prior 9 Year Annual Avg: 4,158

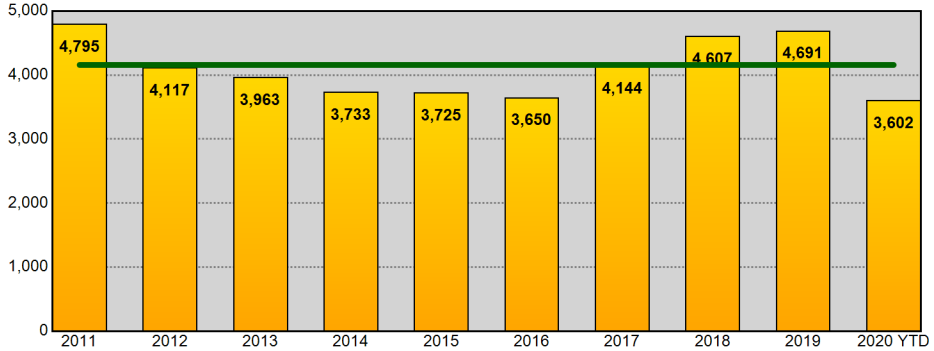

Year End Total Part 1 Incidents - Prior 9 Year Annual Avg: 4,158

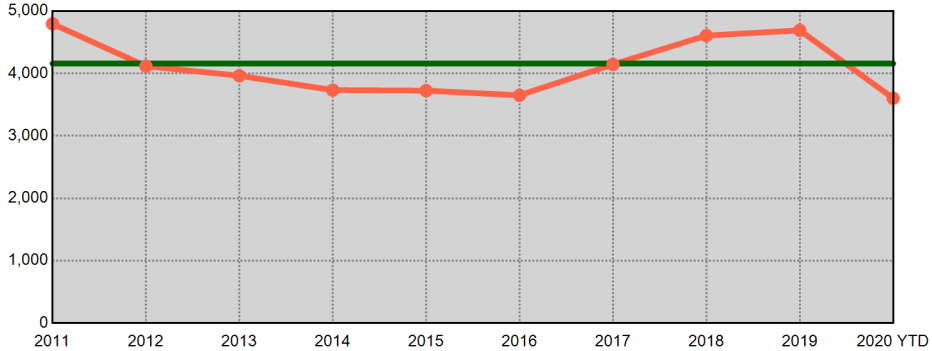

Year End Total Violent Part 1 Incidents - Prior 9 Year Annual Avg: 670

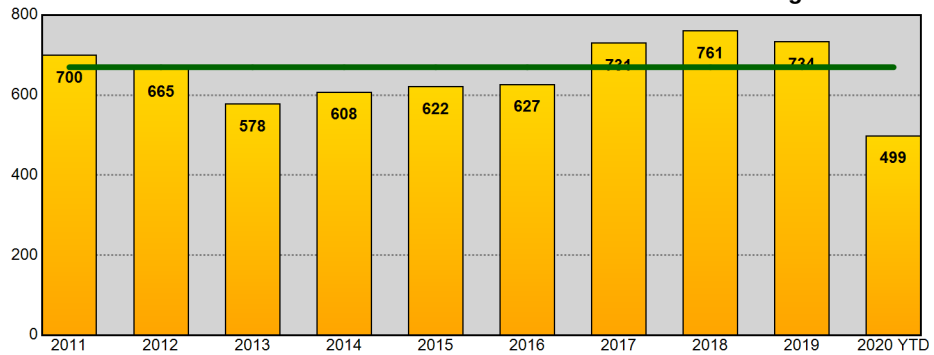

Year End Total Violent Part 1 Incidents - Prior 9 Year Annual Avg: 670

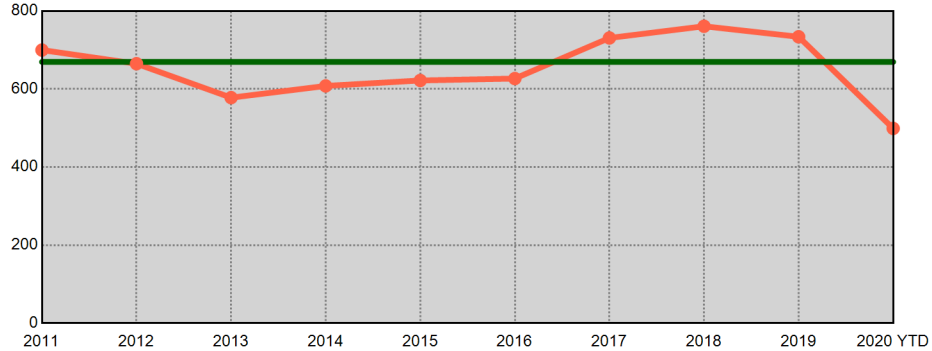

Year End Total Property Part 1 Incidents - Prior 9 Year Annual Avg: 3,489

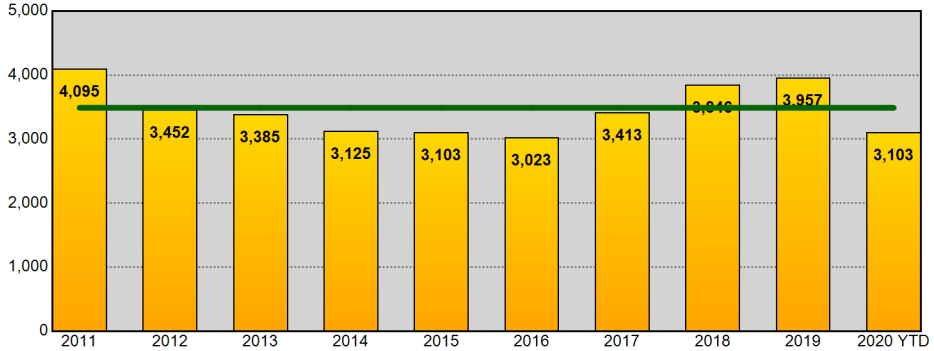

Year End Total Property Part 1 Incidents - Prior 9 Year Annual Avg: 3,489

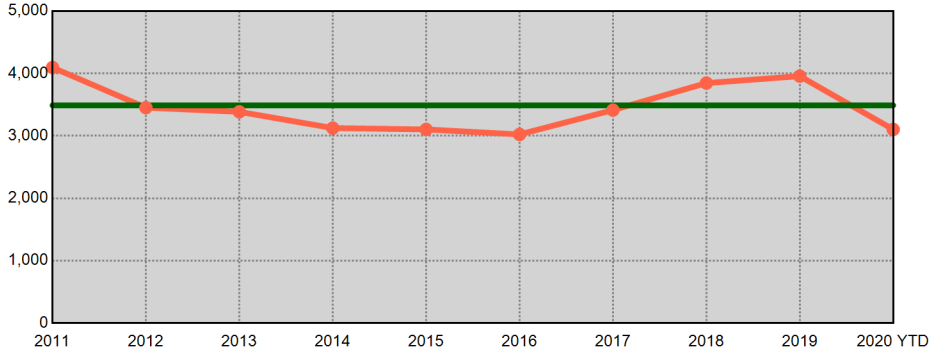

Information summarized for CompStat week ending 09/12/2020. Current year statistics are summarized for 2020 YTD. The horizontal line on each chart represents the average of the prior 9 year end offense totals.

Sourced from MNPD ARMS on 9/15/2020 6:30:49 AM. The figures above were sourced from incident reports using Uniform Crime Reporting definitions and reporting guidelines, based on the date when the crime was reported. This report is intended to be a management and planning tool and does not reflect the official UCR counts for the department. Incidents where a location is unknown or unspecified are included in the countywide totals.

County UCR Incidents - YTD Comparisons

METROPOLITAN POLICE DEPARTMENT
of Nashville and Davidson County

Aggregated by precinct (incident location). Based on date when each incident was reported.

	Homicide	Rape	Commercial Robbery	Street Robbery	Total Robbery	Aggravated Assault	Commercial Burglary	Residential Burglary	Total Burglary	Larceny	Auto Theft	Violent Offenses	Property Offenses	Part I Offenses
2019 YTD	52	371	167	1,182	1,349	3,480	729	1,696	2,425	15,150	1,959	5,252	19,534	24,786
2020 YTD	72	338	166	1,008	1,174	4,053	910	1,566	2,476	15,242	2,156	5,637	19,874	25,511
% Change	38.5%	-8.9%	-0.6%	-14.7%	-13.0%	16.5%	24.8%	-7.7%	2.1%	0.6%	10.1%	7.3%	1.7%	2.9%
2018 YTD	60	401	155	1,221	1,376	3,591	728	1,811	2,539	14,494	2,096	5,428	19,129	24,557
2020 YTD	72	338	166	1,008	1,174	4,053	910	1,566	2,476	15,242	2,156	5,637	19,874	25,511
% Change	20.0%	-15.7%	7.1%	-17.4%	-14.7%	12.9%	25.0%	-13.5%	-2.5%	5.2%	2.9%	3.9%	3.9%	3.9%
2017 YTD	74	390	219	1,242	1,461	3,716	877	2,076	2,953	13,207	1,822	5,641	17,982	23,623
2020 YTD	72	338	166	1,008	1,174	4,053	910	1,566	2,476	15,242	2,156	5,637	19,874	25,511
% Change	-2.7%	-13.3%	-24.2%	-18.8%	-19.6%	9.1%	3.8%	-24.6%	-16.2%	15.4%	18.3%	-0.1%	10.5%	8.0%
2016 YTD	50	398	201	1,106	1,307	3,494	593	2,624	3,217	13,100	1,034	5,249	17,351	22,600
2020 YTD	72	338	166	1,008	1,174	4,053	910	1,566	2,476	15,242	2,156	5,637	19,874	25,511
% Change	44.0%	-15.1%	-17.4%	-8.9%	-10.2%	16.0%	53.5%	-40.3%	-23.0%	16.4%	108.5%	7.4%	14.5%	12.9%
2015 YTD	49	431	169	1,116	1,285	3,542	592	2,848	3,440	12,796	992	5,307	17,228	22,535
2020 YTD	72	338	166	1,008	1,174	4,053	910	1,566	2,476	15,242	2,156	5,637	19,874	25,511
% Change	46.9%	-21.6%	-1.8%	-9.7%	-8.6%	14.4%	53.7%	-45.0%	-28.0%	19.1%	117.3%	6.2%	15.4%	13.2%
2014 YTD	27	427	111	884	995	3,831	620	2,775	3,395	12,467	749	5,280	16,611	21,891
2020 YTD	72	338	166	1,008	1,174	4,053	910	1,566	2,476	15,242	2,156	5,637	19,874	25,511
% Change	166.7%	-20.8%	49.5%	14.0%	18.0%	5.8%	46.8%	-43.6%	-27.1%	22.3%	187.9%	6.8%	19.6%	16.5%
2013 YTD	32	369	160	1,030	1,190	3,555	617	3,372	3,989	13,179	867	5,146	18,035	23,181
2020 YTD	72	338	166	1,008	1,174	4,053	910	1,566	2,476	15,242	2,156	5,637	19,874	25,511
% Change	125.0%	-8.4%	3.8%	-2.1%	-1.3%	14.0%	47.5%	-53.6%	-37.9%	15.7%	148.7%	9.5%	10.2%	10.1%
2012 YTD	45	405	155	1,044	1,199	3,884	700	3,268	3,968	13,468	983	5,533	18,419	23,952
2020 YTD	72	338	166	1,008	1,174	4,053	910	1,566	2,476	15,242	2,156	5,637	19,874	25,511
% Change	60.0%	-16.5%	7.1%	-3.4%	-2.1%	4.4%	30.0%	-52.1%	-37.6%	13.2%	119.3%	1.9%	7.9%	6.5%
8 YTD Avg	49	399	167	1,103	1,270	3,637	682	2,559	3,241	13,483	1,313	5,355	18,036	23,391
2020 YTD	72	338	166	1,008	1,174	4,053	910	1,566	2,476	15,242	2,156	5,637	19,874	25,511
% Change	46.9%	-15.3%	-0.6%	-8.6%	-7.6%	11.4%	33.4%	-38.8%	-23.6%	13.0%	64.2%	5.3%	10.2%	9.1%
5 YTD Avg	57	398	182	1,173	1,356	3,565	704	2,211	2,915	13,749	1,581	5,375	18,245	23,620
2020 YTD	72	338	166	1,008	1,174	4,053	910	1,566	2,476	15,242	2,156	5,637	19,874	25,511
% Change	26.3%	-15.1%	-8.8%	-14.1%	-13.4%	13.7%	29.3%	-29.2%	-15.1%	10.9%	36.4%	4.9%	8.9%	8.0%

Information summarized for CompStat week ending 09/12/2020.

'8 YTD Avg' refers to the computed 2012 - 2019 YTD average.
'5 YTD Avg' refers to the computed 2015 - 2019 YTD average.

Sourced from MNPD ARMS on 9/15/2020 6:30:49 AM. The figures above were sourced from incident reports using Uniform Crime Reporting definitions and reporting guidelines, based on the date when the crime was reported. This report is intended to be a management and planning tool and does not reflect the official UCR counts for the department. Incidents where a location is unknown or unspecified are included in the countywide totals. 'Unknown' refers to records in which the address is listed as 'Unknown' on the incident report. 'Not Validated' refers to records that were entered in with an invalid addresses.

West Precinct UCR Incidents - YTD Comparisons

METROPOLITAN POLICE DEPARTMENT
of Nashville and Davidson County

Aggregated by precinct (incident location). Based on date when each incident was reported.

	Homicide	Rape	Commercial Robbery	Street Robbery	Total Robbery	Aggravated Assault	Commercial Burglary	Residential Burglary	Total Burglary	Larceny	Auto Theft	Violent Offenses	Property Offenses	Part I Offenses
2019 YTD	3	25	14	51	65	205	80	176	256	1,850	222	298	2,328	2,626
2020 YTD	2	24	15	37	52	237	83	133	216	1,693	188	315	2,097	2,412
% Change	-33.3%	-4.0%	7.1%	-27.5%	-20.0%	15.6%	3.8%	-24.4%	-15.6%	-8.5%	-15.3%	5.7%	-9.9%	-8.1%
2018 YTD	4	18	18	59	77	187	86	233	319	1,882	181	286	2,382	2,668
2020 YTD	2	24	15	37	52	237	83	133	216	1,693	188	315	2,097	2,412
% Change	-50.0%	33.3%	-16.7%	-37.3%	-32.5%	26.7%	-3.5%	-42.9%	-32.3%	-10.0%	3.9%	10.1%	-12.0%	-9.6%
2017 YTD	5	29	10	57	67	227	93	212	305	1,790	163	328	2,258	2,586
2020 YTD	2	24	15	37	52	237	83	133	216	1,693	188	315	2,097	2,412
% Change	-60.0%	-17.2%	50.0%	-35.1%	-22.4%	4.4%	-10.8%	-37.3%	-29.2%	-5.4%	15.3%	-4.0%	-7.1%	-6.7%
2016 YTD	5	23	16	47	63	224	74	269	343	1,761	99	315	2,203	2,518
2020 YTD	2	24	15	37	52	237	83	133	216	1,693	188	315	2,097	2,412
% Change	-60.0%	4.3%	-6.3%	-21.3%	-17.5%	5.8%	12.2%	-50.6%	-37.0%	-3.9%	89.9%	0.0%	-4.8%	-4.2%
2015 YTD	0	24	20	55	75	202	61	266	327	1,721	88	301	2,136	2,437
2020 YTD	2	24	15	37	52	237	83	133	216	1,693	188	315	2,097	2,412
% Change	-	0.0%	-25.0%	-32.7%	-30.7%	17.3%	36.1%	-50.0%	-33.9%	-1.6%	113.6%	4.7%	-1.8%	-1.0%
2014 YTD	2	46	11	43	54	264	61	271	332	1,758	82	366	2,172	2,538
2020 YTD	2	24	15	37	52	237	83	133	216	1,693	188	315	2,097	2,412
% Change	0.0%	-47.8%	36.4%	-14.0%	-3.7%	-10.2%	36.1%	-50.9%	-34.9%	-3.7%	129.3%	-13.9%	-3.5%	-5.0%
2013 YTD	2	42	22	49	71	250	86	359	445	2,072	82	365	2,599	2,964
2020 YTD	2	24	15	37	52	237	83	133	216	1,693	188	315	2,097	2,412
% Change	0.0%	-42.9%	-31.8%	-24.5%	-26.8%	-5.2%	-3.5%	-63.0%	-51.5%	-18.3%	129.3%	-13.7%	-19.3%	-18.6%
2012 YTD	7	26	20	48	68	235	73	376	449	1,866	107	336	2,422	2,758
2020 YTD	2	24	15	37	52	237	83	133	216	1,693	188	315	2,097	2,412
% Change	-71.4%	-7.7%	-25.0%	-22.9%	-23.5%	0.9%	13.7%	-64.6%	-51.9%	-9.3%	75.7%	-6.3%	-13.4%	-12.5%
8 YTD Avg	4	29	16	51	68	224	77	270	347	1,838	128	324	2,313	2,637
2020 YTD	2	24	15	37	52	237	83	133	216	1,693	188	315	2,097	2,412
% Change	-50.0%	-17.2%	-6.3%	-27.5%	-23.5%	5.8%	7.8%	-50.7%	-37.8%	-7.9%	46.9%	-2.8%	-9.3%	-8.5%
5 YTD Avg	3	24	16	54	69	209	79	231	310	1,801	151	306	2,261	2,567
2020 YTD	2	24	15	37	52	237	83	133	216	1,693	188	315	2,097	2,412
% Change	-33.3%	0.0%	-6.3%	-31.5%	-24.6%	13.4%	5.1%	-42.4%	-30.3%	-6.0%	24.5%	2.9%	-7.3%	-6.0%

Information summarized for CompStat week ending 09/12/2020.

'8 YTD Avg' refers to the computed 2012 - 2019 YTD average.
'5 YTD Avg' refers to the computed 2015 - 2019 YTD average.

Sourced from MNPD ARMS on 9/15/2020 6:30:49 AM. The figures above were sourced from incident reports using Uniform Crime Reporting definitions and reporting guidelines, based on the date when the crime was reported. This report is intended to be a management and planning tool and does not reflect the official UCR counts for the department. Incidents where a location is unknown or unspecified are included in the countywide totals. 'Unknown' refers to records in which the address is listed as 'Unknown' on the incident report. 'Not Validated' refers to records that were entered in with an invalid addresses.

East Precinct UCR Incidents - YTD Comparisons

METROPOLITAN POLICE DEPARTMENT
of Nashville and Davidson County

Aggregated by precinct (incident location). Based on date when each incident was reported.

	Homicide	Rape	Commercial Robbery	Street Robbery	Total Robbery	Aggravated Assault	Commercial Burglary	Residential Burglary	Total Burglary	Larceny	Auto Theft	Violent Offenses	Property Offenses	Part I Offenses
2019 YTD	7	34	6	104	110	397	53	191	244	1,519	199	548	1,962	2,510
2020 YTD	10	25	18	105	123	465	75	202	277	1,635	264	623	2,176	2,799
% Change	42.9%	-26.5%	200.0%	1.0%	11.8%	17.1%	41.5%	5.8%	13.5%	7.6%	32.7%	13.7%	10.9%	11.5%
2018 YTD	12	36	8	128	136	436	59	247	306	1,574	208	620	2,088	2,708
2020 YTD	10	25	18	105	123	465	75	202	277	1,635	264	623	2,176	2,799
% Change	-16.7%	-30.6%	125.0%	-18.0%	-9.6%	6.7%	27.1%	-18.2%	-9.5%	3.9%	26.9%	0.5%	4.2%	3.4%
2017 YTD	15	44	32	127	159	531	102	288	390	1,300	210	749	1,900	2,649
2020 YTD	10	25	18	105	123	465	75	202	277	1,635	264	623	2,176	2,799
% Change	-33.3%	-43.2%	-43.8%	-17.3%	-22.6%	-12.4%	-26.5%	-29.9%	-29.0%	25.8%	25.7%	-16.8%	14.5%	5.7%
2016 YTD	6	44	17	128	145	469	56	306	362	1,340	141	664	1,843	2,507
2020 YTD	10	25	18	105	123	465	75	202	277	1,635	264	623	2,176	2,799
% Change	66.7%	-43.2%	5.9%	-18.0%	-15.2%	-0.9%	33.9%	-34.0%	-23.5%	22.0%	87.2%	-6.2%	18.1%	11.6%
2015 YTD	9	54	29	144	173	524	57	392	449	1,342	132	760	1,923	2,683
2020 YTD	10	25	18	105	123	465	75	202	277	1,635	264	623	2,176	2,799
% Change	11.1%	-53.7%	-37.9%	-27.1%	-28.9%	-11.3%	31.6%	-48.5%	-38.3%	21.8%	100.0%	-18.0%	13.2%	4.3%
2014 YTD	2	55	10	134	144	630	60	326	386	1,136	86	831	1,608	2,439
2020 YTD	10	25	18	105	123	465	75	202	277	1,635	264	623	2,176	2,799
% Change	400.0%	-54.5%	80.0%	-21.6%	-14.6%	-26.2%	25.0%	-38.0%	-28.2%	43.9%	207.0%	-25.0%	35.3%	14.8%
2013 YTD	6	54	15	179	194	601	29	476	505	1,278	97	855	1,880	2,735
2020 YTD	10	25	18	105	123	465	75	202	277	1,635	264	623	2,176	2,799
% Change	66.7%	-53.7%	20.0%	-41.3%	-36.6%	-22.6%	158.6%	-57.6%	-45.1%	27.9%	172.2%	-27.1%	15.7%	2.3%
2012 YTD	5	53	20	187	207	720	82	504	586	1,482	111	985	2,179	3,164
2020 YTD	10	25	18	105	123	465	75	202	277	1,635	264	623	2,176	2,799
% Change	100.0%	-52.8%	-10.0%	-43.9%	-40.6%	-35.4%	-8.5%	-59.9%	-52.7%	10.3%	137.8%	-36.8%	-0.1%	-11.5%
8 YTD Avg	8	47	17	141	159	539	62	341	404	1,371	148	752	1,923	2,674
2020 YTD	10	25	18	105	123	465	75	202	277	1,635	264	623	2,176	2,799
% Change	25.0%	-46.8%	5.9%	-25.5%	-22.6%	-13.7%	21.0%	-40.8%	-31.4%	19.3%	78.4%	-17.2%	13.2%	4.7%
5 YTD Avg	10	42	18	126	145	471	65	285	350	1,415	178	668	1,943	2,611
2020 YTD	10	25	18	105	123	465	75	202	277	1,635	264	623	2,176	2,799
% Change	0.0%	-40.5%	0.0%	-16.7%	-15.2%	-1.3%	15.4%	-29.1%	-20.9%	15.5%	48.3%	-6.7%	12.0%	7.2%

Information summarized for CompStat week ending 09/12/2020.

'8 YTD Avg' refers to the computed 2012 - 2019 YTD average.
'5 YTD Avg' refers to the computed 2015 - 2019 YTD average.

Sourced from MNPD ARMS on 9/15/2020 6:30:49 AM. The figures above were sourced from incident reports using Uniform Crime Reporting definitions and reporting guidelines, based on the date when the crime was reported. This report is intended to be a management and planning tool and does not reflect the official UCR counts for the department. Incidents where a location is unknown or unspecified are included in the countywide totals. 'Unknown' refers to records in which the address is listed as 'Unknown' on the incident report. 'Not Validated' refers to records that were entered in with an invalid addresses.

South Precinct UCR Incidents - YTD Comparisons

METROPOLITAN POLICE DEPARTMENT
of Nashville and Davidson County

Aggregated by precinct (incident location). Based on date when each incident was reported.

	Homicide	Rape	Commercial Robbery	Street Robbery	Total Robbery	Aggravated Assault	Commercial Burglary	Residential Burglary	Total Burglary	Larceny	Auto Theft	Violent Offenses	Property Offenses	Part I Offenses
2019 YTD	8	70	49	328	377	690	167	366	533	2,505	389	1,145	3,427	4,572
2020 YTD	14	79	52	246	298	775	224	280	504	2,862	474	1,166	3,840	5,006
% Change	75.0%	12.9%	6.1%	-25.0%	-21.0%	12.3%	34.1%	-23.5%	-5.4%	14.3%	21.9%	1.8%	12.1%	9.5%
2018 YTD	14	73	28	324	352	727	150	335	485	2,303	418	1,166	3,206	4,372
2020 YTD	14	79	52	246	298	775	224	280	504	2,862	474	1,166	3,840	5,006
% Change	0.0%	8.2%	85.7%	-24.1%	-15.3%	6.6%	49.3%	-16.4%	3.9%	24.3%	13.4%	0.0%	19.8%	14.5%
2017 YTD	10	61	36	296	332	675	156	451	607	2,119	405	1,078	3,131	4,209
2020 YTD	14	79	52	246	298	775	224	280	504	2,862	474	1,166	3,840	5,006
% Change	40.0%	29.5%	44.4%	-16.9%	-10.2%	14.8%	43.6%	-37.9%	-17.0%	35.1%	17.0%	8.2%	22.6%	18.9%
2016 YTD	13	72	42	293	335	676	109	685	794	2,271	231	1,096	3,296	4,392
2020 YTD	14	79	52	246	298	775	224	280	504	2,862	474	1,166	3,840	5,006
% Change	7.7%	9.7%	23.8%	-16.0%	-11.0%	14.6%	105.5%	-59.1%	-36.5%	26.0%	105.2%	6.4%	16.5%	14.0%
2015 YTD	11	83	29	271	300	651	124	734	858	2,205	173	1,045	3,236	4,281
2020 YTD	14	79	52	246	298	775	224	280	504	2,862	474	1,166	3,840	5,006
% Change	27.3%	-4.8%	79.3%	-9.2%	-0.7%	19.0%	80.6%	-61.9%	-41.3%	29.8%	174.0%	11.6%	18.7%	16.9%
2014 YTD	4	74	32	193	225	708	114	574	688	2,218	135	1,011	3,041	4,052
2020 YTD	14	79	52	246	298	775	224	280	504	2,862	474	1,166	3,840	5,006
% Change	250.0%	6.8%	62.5%	27.5%	32.4%	9.5%	96.5%	-51.2%	-26.7%	29.0%	251.1%	15.3%	26.3%	23.5%
2013 YTD	6	64	18	242	260	679	160	698	858	2,174	183	1,009	3,215	4,224
2020 YTD	14	79	52	246	298	775	224	280	504	2,862	474	1,166	3,840	5,006
% Change	133.3%	23.4%	188.9%	1.7%	14.6%	14.1%	40.0%	-59.9%	-41.3%	31.6%	159.0%	15.6%	19.4%	18.5%
2012 YTD	5	72	30	214	244	674	137	562	699	2,162	229	995	3,090	4,085
2020 YTD	14	79	52	246	298	775	224	280	504	2,862	474	1,166	3,840	5,006
% Change	180.0%	9.7%	73.3%	15.0%	22.1%	15.0%	63.5%	-50.2%	-27.9%	32.4%	107.0%	17.2%	24.3%	22.5%
8 YTD Avg	9	71	33	270	303	685	140	551	690	2,245	270	1,068	3,205	4,273
2020 YTD	14	79	52	246	298	775	224	280	504	2,862	474	1,166	3,840	5,006
% Change	55.6%	11.3%	57.6%	-8.9%	-1.7%	13.1%	60.0%	-49.2%	-27.0%	27.5%	75.6%	9.2%	19.8%	17.2%
5 YTD Avg	11	72	37	302	339	684	141	514	655	2,281	323	1,106	3,259	4,365
2020 YTD	14	79	52	246	298	775	224	280	504	2,862	474	1,166	3,840	5,006
% Change	27.3%	9.7%	40.5%	-18.5%	-12.1%	13.3%	58.9%	-45.5%	-23.1%	25.5%	46.7%	5.4%	17.8%	14.7%

Information summarized for CompStat week ending 09/12/2020.

'8 YTD Avg' refers to the computed 2012 - 2019 YTD average.
'5 YTD Avg' refers to the computed 2015 - 2019 YTD average.

Sourced from MNPD ARMS on 9/15/2020 6:30:49 AM. The figures above were sourced from incident reports using Uniform Crime Reporting definitions and reporting guidelines, based on the date when the crime was reported. This report is intended to be a management and planning tool and does not reflect the official UCR counts for the department. Incidents where a location is unknown or unspecified are included in the countywide totals. 'Unknown' refers to records in which the address is listed as 'Unknown' on the incident report. 'Not Validated' refers to records that were entered in with an invalid addresses.

Central Precinct UCR Incidents - YTD Comparisons

METROPOLITAN POLICE DEPARTMENT
of Nashville and Davidson County

Aggregated by precinct (incident location). Based on date when each incident was reported.

	Homicide	Rape	Commercial Robbery	Street Robbery	Total Robbery	Aggravated Assault	Commercial Burglary	Residential Burglary	Total Burglary	Larceny	Auto Theft	Violent Offenses	Property Offenses	Part I Offenses
2019 YTD	3	31	2	73	75	212	50	23	73	1,361	76	321	1,510	1,831
2020 YTD	1	20	1	83	84	188	65	16	81	838	64	293	983	1,276
% Change	-66.7%	-35.5%	-50.0%	13.7%	12.0%	-11.3%	30.0%	-30.4%	11.0%	-38.4%	-15.8%	-8.7%	-34.9%	-30.3%
2018 YTD	0	22	3	70	73	164	37	14	51	962	101	259	1,114	1,373
2020 YTD	1	20	1	83	84	188	65	16	81	838	64	293	983	1,276
% Change	-	-9.1%	-66.7%	18.6%	15.1%	14.6%	75.7%	14.3%	58.8%	-12.9%	-36.6%	13.1%	-11.8%	-7.1%
2017 YTD	1	30	3	91	94	192	41	12	53	796	87	317	936	1,253
2020 YTD	1	20	1	83	84	188	65	16	81	838	64	293	983	1,276
% Change	0.0%	-33.3%	-66.7%	-8.8%	-10.6%	-2.1%	58.5%	33.3%	52.8%	5.3%	-26.4%	-7.6%	5.0%	1.8%
2016 YTD	1	38	1	78	79	138	18	12	30	705	46	256	781	1,037
2020 YTD	1	20	1	83	84	188	65	16	81	838	64	293	983	1,276
% Change	0.0%	-47.4%	0.0%	6.4%	6.3%	36.2%	261.1%	33.3%	170.0%	18.9%	39.1%	14.5%	25.9%	23.0%
2015 YTD	0	49	0	63	63	138	38	11	49	644	30	250	723	973
2020 YTD	1	20	1	83	84	188	65	16	81	838	64	293	983	1,276
% Change	-	-59.2%	-	31.7%	33.3%	36.2%	71.1%	45.5%	65.3%	30.1%	113.3%	17.2%	36.0%	31.1%
2014 YTD	0	40	1	49	50	144	22	18	40	662	26	234	728	962
2020 YTD	1	20	1	83	84	188	65	16	81	838	64	293	983	1,276
% Change	-	-50.0%	0.0%	69.4%	68.0%	30.6%	195.5%	-11.1%	102.5%	26.6%	146.2%	25.2%	35.0%	32.6%
2013 YTD	0	28	1	43	44	136	37	16	53	687	26	208	766	974
2020 YTD	1	20	1	83	84	188	65	16	81	838	64	293	983	1,276
% Change	-	-28.6%	0.0%	93.0%	90.9%	38.2%	75.7%	0.0%	52.8%	22.0%	146.2%	40.9%	28.3%	31.0%
2012 YTD	0	44	1	65	66	149	34	18	52	843	46	259	941	1,200
2020 YTD	1	20	1	83	84	188	65	16	81	838	64	293	983	1,276
% Change	-	-54.5%	0.0%	27.7%	27.3%	26.2%	91.2%	-11.1%	55.8%	-0.6%	39.1%	13.1%	4.5%	6.3%
8 YTD Avg	1	35	2	67	68	159	35	16	50	833	55	263	937	1,200
2020 YTD	1	20	1	83	84	188	65	16	81	838	64	293	983	1,276
% Change	0.0%	-42.9%	-50.0%	23.9%	23.5%	18.2%	85.7%	0.0%	62.0%	0.6%	16.4%	11.4%	4.9%	6.3%
5 YTD Avg	1	34	2	75	77	169	37	14	51	894	68	281	1,013	1,293
2020 YTD	1	20	1	83	84	188	65	16	81	838	64	293	983	1,276
% Change	0.0%	-41.2%	-50.0%	10.7%	9.1%	11.2%	75.7%	14.3%	58.8%	-6.3%	-5.9%	4.3%	-3.0%	-1.3%

Information summarized for CompStat week ending 09/12/2020.

'8 YTD Avg' refers to the computed 2012 - 2019 YTD average.
'5 YTD Avg' refers to the computed 2015 - 2019 YTD average.

Sourced from MNPD ARMS on 9/15/2020 6:30:50 AM. The figures above were sourced from incident reports using Uniform Crime Reporting definitions and reporting guidelines, based on the date when the crime was reported. This report is intended to be a management and planning tool and does not reflect the official UCR counts for the department. Incidents where a location is unknown or unspecified are included in the countywide totals. 'Unknown' refers to records in which the address is listed as 'Unknown' on the incident report. 'Not Validated' refers to records that were entered in with an invalid addresses.

Hermitage Precinct UCR Incidents - YTD Comparisons

METROPOLITAN POLICE DEPARTMENT
of Nashville and Davidson County

Aggregated by precinct (incident location). Based on date when each incident was reported.

	Homicide	Rape	Commercial Robbery	Street Robbery	Total Robbery	Aggravated Assault	Commercial Burglary	Residential Burglary	Total Burglary	Larceny	Auto Theft	Violent Offenses	Property Offenses	Part I Offenses
2019 YTD	10	81	44	216	260	547	101	269	370	2,834	354	898	3,558	4,456
2020 YTD	17	69	32	181	213	809	136	259	395	2,727	419	1,108	3,541	4,649
% Change	70.0%	-14.8%	-27.3%	-16.2%	-18.1%	47.9%	34.7%	-3.7%	6.8%	-3.8%	18.4%	23.4%	-0.5%	4.3%
2018 YTD	5	104	36	239	275	570	120	340	460	2,505	403	954	3,368	4,322
2020 YTD	17	69	32	181	213	809	136	259	395	2,727	419	1,108	3,541	4,649
% Change	240.0%	-33.7%	-11.1%	-24.3%	-22.5%	41.9%	13.3%	-23.8%	-14.1%	8.9%	4.0%	16.1%	5.1%	7.6%
2017 YTD	15	98	54	235	289	649	123	360	483	2,343	352	1,051	3,178	4,229
2020 YTD	17	69	32	181	213	809	136	259	395	2,727	419	1,108	3,541	4,649
% Change	13.3%	-29.6%	-40.7%	-23.0%	-26.3%	24.7%	10.6%	-28.1%	-18.2%	16.4%	19.0%	5.4%	11.4%	9.9%
2016 YTD	10	72	50	190	240	646	108	417	525	2,539	178	968	3,242	4,210
2020 YTD	17	69	32	181	213	809	136	259	395	2,727	419	1,108	3,541	4,649
% Change	70.0%	-4.2%	-36.0%	-4.7%	-11.3%	25.2%	25.9%	-37.9%	-24.8%	7.4%	135.4%	14.5%	9.2%	10.4%
2015 YTD	6	79	30	194	224	563	87	445	532	2,473	165	872	3,170	4,042
2020 YTD	17	69	32	181	213	809	136	259	395	2,727	419	1,108	3,541	4,649
% Change	183.3%	-12.7%	6.7%	-6.7%	-4.9%	43.7%	56.3%	-41.8%	-25.8%	10.3%	153.9%	27.1%	11.7%	15.0%
2014 YTD	4	55	23	180	203	637	123	525	648	2,439	117	899	3,204	4,103
2020 YTD	17	69	32	181	213	809	136	259	395	2,727	419	1,108	3,541	4,649
% Change	325.0%	25.5%	39.1%	0.6%	4.9%	27.0%	10.6%	-50.7%	-39.0%	11.8%	258.1%	23.2%	10.5%	13.3%
2013 YTD	4	58	43	177	220	590	74	555	629	2,591	175	872	3,395	4,267
2020 YTD	17	69	32	181	213	809	136	259	395	2,727	419	1,108	3,541	4,649
% Change	325.0%	19.0%	-25.6%	2.3%	-3.2%	37.1%	83.8%	-53.3%	-37.2%	5.2%	139.4%	27.1%	4.3%	9.0%
2012 YTD	11	68	23	150	173	714	128	521	649	2,550	158	966	3,357	4,323
2020 YTD	17	69	32	181	213	809	136	259	395	2,727	419	1,108	3,541	4,649
% Change	54.5%	1.5%	39.1%	20.7%	23.1%	13.3%	6.3%	-50.3%	-39.1%	6.9%	165.2%	14.7%	5.5%	7.5%
8 YTD Avg	8	77	38	198	236	615	108	429	537	2,534	238	935	3,309	4,244
2020 YTD	17	69	32	181	213	809	136	259	395	2,727	419	1,108	3,541	4,649
% Change	112.5%	-10.4%	-15.8%	-8.6%	-9.7%	31.5%	25.9%	-39.6%	-26.4%	7.6%	76.1%	18.5%	7.0%	9.5%
5 YTD Avg	9	87	43	215	258	595	108	366	474	2,539	290	949	3,303	4,252
2020 YTD	17	69	32	181	213	809	136	259	395	2,727	419	1,108	3,541	4,649
% Change	88.9%	-20.7%	-25.6%	-15.8%	-17.4%	36.0%	25.9%	-29.2%	-16.7%	7.4%	44.5%	16.8%	7.2%	9.3%

Information summarized for CompStat week ending 09/12/2020.

'8 YTD Avg' refers to the computed 2012 - 2019 YTD average.
'5 YTD Avg' refers to the computed 2015 - 2019 YTD average.

Sourced from MNPD ARMS on 9/15/2020 6:30:50 AM. The figures above were sourced from incident reports using Uniform Crime Reporting definitions and reporting guidelines, based on the date when the crime was reported. This report is intended to be a management and planning tool and does not reflect the official UCR counts for the department. Incidents where a location is unknown or unspecified are included in the countywide totals. 'Unknown' refers to records in which the address is listed as 'Unknown' on the incident report. 'Not Validated' refers to records that were entered in with an invalid addresses.

North Precinct UCR Incidents - YTD Comparisons

METROPOLITAN POLICE DEPARTMENT
of Nashville and Davidson County

Aggregated by precinct (incident location). Based on date when each incident was reported.

	Homicide	Rape	Commercial Robbery	Street Robbery	Total Robbery	Aggravated Assault	Commercial Burglary	Residential Burglary	Total Burglary	Larceny	Auto Theft	Violent Offenses	Property Offenses	Part I Offenses
2019 YTD	15	59	15	169	184	724	78	267	345	1,593	274	982	2,212	3,194
2020 YTD	20	49	15	155	170	775	77	269	346	1,467	268	1,014	2,081	3,095
% Change	33.3%	-16.9%	0.0%	-8.3%	-7.6%	7.0%	-1.3%	0.7%	0.3%	-7.9%	-2.2%	3.3%	-5.9%	-3.1%
2018 YTD	14	74	23	177	200	760	78	217	295	1,654	352	1,048	2,301	3,349
2020 YTD	20	49	15	155	170	775	77	269	346	1,467	268	1,014	2,081	3,095
% Change	42.9%	-33.8%	-34.8%	-12.4%	-15.0%	2.0%	-1.3%	24.0%	17.3%	-11.3%	-23.9%	-3.2%	-9.6%	-7.6%
2017 YTD	14	48	43	205	248	715	110	336	446	1,425	242	1,025	2,113	3,138
2020 YTD	20	49	15	155	170	775	77	269	346	1,467	268	1,014	2,081	3,095
% Change	42.9%	2.1%	-65.1%	-24.4%	-31.5%	8.4%	-30.0%	-19.9%	-22.4%	2.9%	10.7%	-1.1%	-1.5%	-1.4%
2016 YTD	9	58	24	176	200	638	76	335	411	1,324	155	905	1,890	2,795
2020 YTD	20	49	15	155	170	775	77	269	346	1,467	268	1,014	2,081	3,095
% Change	122.2%	-15.5%	-37.5%	-11.9%	-15.0%	21.5%	1.3%	-19.7%	-15.8%	10.8%	72.9%	12.0%	10.1%	10.7%
2015 YTD	17	62	15	205	220	746	75	356	431	1,224	171	1,045	1,826	2,871
2020 YTD	20	49	15	155	170	775	77	269	346	1,467	268	1,014	2,081	3,095
% Change	17.6%	-21.0%	0.0%	-24.4%	-22.7%	3.9%	2.7%	-24.4%	-19.7%	19.9%	56.7%	-3.0%	14.0%	7.8%
2014 YTD	8	63	6	135	141	754	64	355	419	1,149	146	966	1,714	2,680
2020 YTD	20	49	15	155	170	775	77	269	346	1,467	268	1,014	2,081	3,095
% Change	150.0%	-22.2%	150.0%	14.8%	20.6%	2.8%	20.3%	-24.2%	-17.4%	27.7%	83.6%	5.0%	21.4%	15.5%
2013 YTD	9	42	20	167	187	619	71	526	597	1,271	118	857	1,986	2,843
2020 YTD	20	49	15	155	170	775	77	269	346	1,467	268	1,014	2,081	3,095
% Change	122.2%	16.7%	-25.0%	-7.2%	-9.1%	25.2%	8.5%	-48.9%	-42.0%	15.4%	127.1%	18.3%	4.8%	8.9%
2012 YTD	7	54	15	162	177	609	63	456	519	1,261	123	847	1,903	2,750
2020 YTD	20	49	15	155	170	775	77	269	346	1,467	268	1,014	2,081	3,095
% Change	185.7%	-9.3%	0.0%	-4.3%	-4.0%	27.3%	22.2%	-41.0%	-33.3%	16.3%	117.9%	19.7%	9.4%	12.5%
8 YTD Avg	12	58	20	175	195	696	77	356	433	1,363	198	959	1,993	2,953
2020 YTD	20	49	15	155	170	775	77	269	346	1,467	268	1,014	2,081	3,095
% Change	66.7%	-15.5%	-25.0%	-11.4%	-12.8%	11.4%	0.0%	-24.4%	-20.1%	7.6%	35.4%	5.7%	4.4%	4.8%
5 YTD Avg	14	60	24	186	210	717	83	302	386	1,444	239	1,001	2,068	3,069
2020 YTD	20	49	15	155	170	775	77	269	346	1,467	268	1,014	2,081	3,095
% Change	42.9%	-18.3%	-37.5%	-16.7%	-19.0%	8.1%	-7.2%	-10.9%	-10.4%	1.6%	12.1%	1.3%	0.6%	0.8%

Information summarized for CompStat week ending 09/12/2020.

'8 YTD Avg' refers to the computed 2012 - 2019 YTD average.
'5 YTD Avg' refers to the computed 2015 - 2019 YTD average.

Sourced from MNPD ARMS on 9/15/2020 6:30:50 AM. The figures above were sourced from incident reports using Uniform Crime Reporting definitions and reporting guidelines, based on the date when the crime was reported. This report is intended to be a management and planning tool and does not reflect the official UCR counts for the department. Incidents where a location is unknown or unspecified are included in the countywide totals. 'Unknown' refers to records in which the address is listed as 'Unknown' on the incident report. 'Not Validated' refers to records that were entered in with an invalid addresses.

Madison Precinct UCR Incidents - YTD Comparisons

METROPOLITAN POLICE DEPARTMENT
of Nashville and Davidson County

Aggregated by precinct (incident location). Based on date when each incident was reported.

	Homicide	Rape	Commercial Robbery	Street Robbery	Total Robbery	Aggravated Assault	Commercial Burglary	Residential Burglary	Total Burglary	Larceny	Auto Theft	Violent Offenses	Property Offenses	Part I Offenses
2019 YTD	3	34	18	95	113	400	62	205	267	1,409	202	550	1,878	2,428
2020 YTD	6	31	12	95	107	473	69	212	281	1,562	202	617	2,045	2,662
% Change	100.0%	-8.8%	-33.3%	0.0%	-5.3%	18.3%	11.3%	3.4%	5.2%	10.9%	0.0%	12.2%	8.9%	9.6%
2018 YTD	6	33	20	97	117	467	58	172	230	1,653	195	623	2,078	2,701
2020 YTD	6	31	12	95	107	473	69	212	281	1,562	202	617	2,045	2,662
% Change	0.0%	-6.1%	-40.0%	-2.1%	-8.5%	1.3%	19.0%	23.3%	22.2%	-5.5%	3.6%	-1.0%	-1.6%	-1.4%
2017 YTD	7	34	27	123	150	390	70	224	294	1,708	176	581	2,178	2,759
2020 YTD	6	31	12	95	107	473	69	212	281	1,562	202	617	2,045	2,662
% Change	-14.3%	-8.8%	-55.6%	-22.8%	-28.7%	21.3%	-1.4%	-5.4%	-4.4%	-8.5%	14.8%	6.2%	-6.1%	-3.5%
2016 YTD	5	47	22	102	124	413	42	306	348	1,557	81	589	1,986	2,575
2020 YTD	6	31	12	95	107	473	69	212	281	1,562	202	617	2,045	2,662
% Change	20.0%	-34.0%	-45.5%	-6.9%	-13.7%	14.5%	64.3%	-30.7%	-19.3%	0.3%	149.4%	4.8%	3.0%	3.4%
2015 YTD	2	36	27	96	123	426	45	365	410	1,530	150	587	2,090	2,677
2020 YTD	6	31	12	95	107	473	69	212	281	1,562	202	617	2,045	2,662
% Change	200.0%	-13.9%	-55.6%	-1.0%	-13.0%	11.0%	53.3%	-41.9%	-31.5%	2.1%	34.7%	5.1%	-2.2%	-0.6%
2014 YTD	5	42	16	76	92	395	51	331	382	1,459	78	534	1,919	2,453
2020 YTD	6	31	12	95	107	473	69	212	281	1,562	202	617	2,045	2,662
% Change	20.0%	-26.2%	-25.0%	25.0%	16.3%	19.7%	35.3%	-36.0%	-26.4%	7.1%	159.0%	15.5%	6.6%	8.5%
2013 YTD	3	35	20	100	120	390	53	342	395	1,330	89	548	1,814	2,362
2020 YTD	6	31	12	95	107	473	69	212	281	1,562	202	617	2,045	2,662
% Change	100.0%	-11.4%	-40.0%	-5.0%	-10.8%	21.3%	30.2%	-38.0%	-28.9%	17.4%	127.0%	12.6%	12.7%	12.7%
2012 YTD	7	43	17	130	147	459	62	440	502	1,549	98	656	2,149	2,805
2020 YTD	6	31	12	95	107	473	69	212	281	1,562	202	617	2,045	2,662
% Change	-14.3%	-27.9%	-29.4%	-26.9%	-27.2%	3.1%	11.3%	-51.8%	-44.0%	0.8%	106.1%	-5.9%	-4.8%	-5.1%
8 YTD Avg	5	38	21	102	123	418	55	298	354	1,524	134	584	2,012	2,595
2020 YTD	6	31	12	95	107	473	69	212	281	1,562	202	617	2,045	2,662
% Change	20.0%	-18.4%	-42.9%	-6.9%	-13.0%	13.2%	25.5%	-28.9%	-20.6%	2.5%	50.7%	5.7%	1.6%	2.6%
5 YTD Avg	5	37	23	103	125	419	55	254	310	1,571	161	586	2,042	2,628
2020 YTD	6	31	12	95	107	473	69	212	281	1,562	202	617	2,045	2,662
% Change	20.0%	-16.2%	-47.8%	-7.8%	-14.4%	12.9%	25.5%	-16.5%	-9.4%	-0.6%	25.5%	5.3%	0.1%	1.3%

Information summarized for CompStat week ending 09/12/2020.

'8 YTD Avg' refers to the computed 2012 - 2019 YTD average.
'5 YTD Avg' refers to the computed 2015 - 2019 YTD average.

Sourced from MNPD ARMS on 9/15/2020 6:30:50 AM. The figures above were sourced from incident reports using Uniform Crime Reporting definitions and reporting guidelines, based on the date when the crime was reported. This report is intended to be a management and planning tool and does not reflect the official UCR counts for the department. Incidents where a location is unknown or unspecified are included in the countywide totals. 'Unknown' refers to records in which the address is listed as 'Unknown' on the incident report. 'Not Validated' refers to records that were entered in with an invalid addresses.

Midtown Hills Precinct UCR Incidents - YTD Comparisons

METROPOLITAN POLICE DEPARTMENT
of Nashville and Davidson County

Aggregated by precinct (incident location). Based on date when each incident was reported.

	Homicide	Rape	Commercial Robbery	Street Robbery	Total Robbery	Aggravated Assault	Commercial Burglary	Residential Burglary	Total Burglary	Larceny	Auto Theft	Violent Offenses	Property Offenses	Part I Offenses
2019 YTD	3	37	19	146	165	305	138	199	337	2,078	243	510	2,658	3,168
2020 YTD	2	41	21	105	126	330	181	195	376	2,453	274	499	3,103	3,602
% Change	-33.3%	10.8%	10.5%	-28.1%	-23.6%	8.2%	31.2%	-2.0%	11.6%	18.0%	12.8%	-2.2%	16.7%	13.7%
2018 YTD	5	41	19	127	146	280	140	253	393	1,961	238	472	2,592	3,064
2020 YTD	2	41	21	105	126	330	181	195	376	2,453	274	499	3,103	3,602
% Change	-60.0%	0.0%	10.5%	-17.3%	-13.7%	17.9%	29.3%	-22.9%	-4.3%	25.1%	15.1%	5.7%	19.7%	17.6%
2017 YTD	7	46	14	108	122	337	182	193	375	1,726	187	512	2,288	2,800
2020 YTD	2	41	21	105	126	330	181	195	376	2,453	274	499	3,103	3,602
% Change	-71.4%	-10.9%	50.0%	-2.8%	3.3%	-2.1%	-0.5%	1.0%	0.3%	42.1%	46.5%	-2.5%	35.6%	28.6%
2016 YTD	1	44	29	92	121	289	110	294	404	1,603	103	455	2,110	2,565
2020 YTD	2	41	21	105	126	330	181	195	376	2,453	274	499	3,103	3,602
% Change	100.0%	-6.8%	-27.6%	14.1%	4.1%	14.2%	64.5%	-33.7%	-6.9%	53.0%	166.0%	9.7%	47.1%	40.4%
2015 YTD	4	44	19	88	107	291	105	279	384	1,653	83	446	2,120	2,566
2020 YTD	2	41	21	105	126	330	181	195	376	2,453	274	499	3,103	3,602
% Change	-50.0%	-6.8%	10.5%	19.3%	17.8%	13.4%	72.4%	-30.1%	-2.1%	48.4%	230.1%	11.9%	46.4%	40.4%
2014 YTD	2	52	12	74	86	299	125	375	500	1,646	79	439	2,225	2,664
2020 YTD	2	41	21	105	126	330	181	195	376	2,453	274	499	3,103	3,602
% Change	0.0%	-21.2%	75.0%	41.9%	46.5%	10.4%	44.8%	-48.0%	-24.8%	49.0%	246.8%	13.7%	39.5%	35.2%
2013 YTD	2	46	21	72	93	289	107	400	507	1,769	97	430	2,373	2,803
2020 YTD	2	41	21	105	126	330	181	195	376	2,453	274	499	3,103	3,602
% Change	0.0%	-10.9%	0.0%	45.8%	35.5%	14.2%	69.2%	-51.3%	-25.8%	38.7%	182.5%	16.0%	30.8%	28.5%
2012 YTD	3	44	29	88	117	324	121	391	512	1,753	111	488	2,376	2,864
2020 YTD	2	41	21	105	126	330	181	195	376	2,453	274	499	3,103	3,602
% Change	-33.3%	-6.8%	-27.6%	19.3%	7.7%	1.9%	49.6%	-50.1%	-26.6%	39.9%	146.8%	2.3%	30.6%	25.8%
8 YTD Avg	3	44	20	99	120	302	129	298	427	1,774	143	469	2,343	2,812
2020 YTD	2	41	21	105	126	330	181	195	376	2,453	274	499	3,103	3,602
% Change	-33.3%	-6.8%	5.0%	6.1%	5.0%	9.3%	40.3%	-34.6%	-11.9%	38.3%	91.6%	6.4%	32.4%	28.1%
5 YTD Avg	4	42	20	112	132	300	135	244	379	1,804	171	479	2,354	2,833
2020 YTD	2	41	21	105	126	330	181	195	376	2,453	274	499	3,103	3,602
% Change	-50.0%	-2.4%	5.0%	-6.3%	-4.5%	10.0%	34.1%	-20.1%	-0.8%	36.0%	60.2%	4.2%	31.8%	27.1%

Information summarized for CompStat week ending 09/12/2020.

'8 YTD Avg' refers to the computed 2012 - 2019 YTD average.
'5 YTD Avg' refers to the computed 2015 - 2019 YTD average.

Sourced from MNPD ARMS on 9/15/2020 6:30:50 AM. The figures above were sourced from incident reports using Uniform Crime Reporting definitions and reporting guidelines, based on the date when the crime was reported. This report is intended to be a management and planning tool and does not reflect the official UCR counts for the department. Incidents where a location is unknown or unspecified are included in the countywide totals. 'Unknown' refers to records in which the address is listed as 'Unknown' on the incident report. 'Not Validated' refers to records that were entered in with an invalid addresses.

YTD Homicide Report

Demographic information for homicide incidents occurring during the current year.

METROPOLITAN POLICE DEPARTMENT
of Nashville and Davidson County

Race of Victim		
Black	52	72.2 %
White	17	23.6 %
Unknown Race	2	2.8 %
Asian	1	1.4 %
Total	72	100.0 %

Ethnicity of Victim		
Non-Hispanic	69	95.8 %
Hispanic	3	4.2 %
Total	72	100.0 %

Gender of Victim		
Male	56	77.8 %
Female	15	20.8 %
Unknown Gender	1	1.4 %
Total	72	100.0 %

Age of Victim		
0 to 12	1	1.4 %
13 to 17	3	4.2 %
18 to 24	13	18.1 %
25 to 34	18	25.0 %
35 to 44	17	23.6 %
55 to 64	5	6.9 %
65+	2	2.8 %
Unk	13	18.1 %
Total	72	100.0 %

Domestic Related		
No	65	90.3 %
Yes	7	9.7 %
Total	72	100.0 %

Race - Ethnicity - Gender of Victim		
Black Non-Hispanic Male	42	58.3 %
Black Non-Hispanic Female	10	13.9 %
White Non-Hispanic Male	10	13.9 %
White Non-Hispanic Female	4	5.6 %
White Hispanic Male	2	2.8 %
Asian Non-Hispanic Male	1	1.4 %
Unknown Race Non-Hispanic Male	1	1.4 %
Unknown Race Non-Hispanic Unknown Gender	1	1.4 %
White Hispanic Female	1	1.4 %
Total	72	100.0 %

Time of Incident		
12:00 am - 3:59 am	17	23.6 %
4:00 am - 7:59 am	16	22.2 %
8:00 am - 11:59 am	7	9.7 %
12:00 pm - 3:59 pm	8	11.1 %
4:00 pm - 7:59 pm	13	18.1 %
8:00 pm - 11:59 pm	11	15.3 %
Total	72	100.0 %

Monthly Homicide Count (Year-to-Year Comparison)

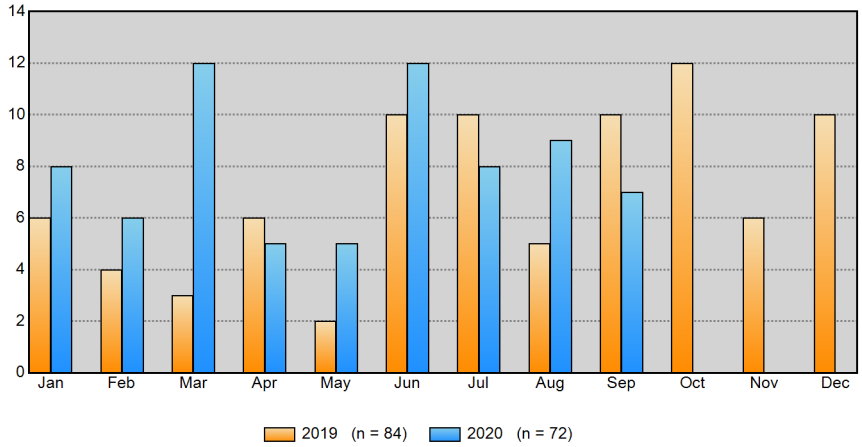

Monthly Homicide Cumulative Count (Year-to-Year Comparison)

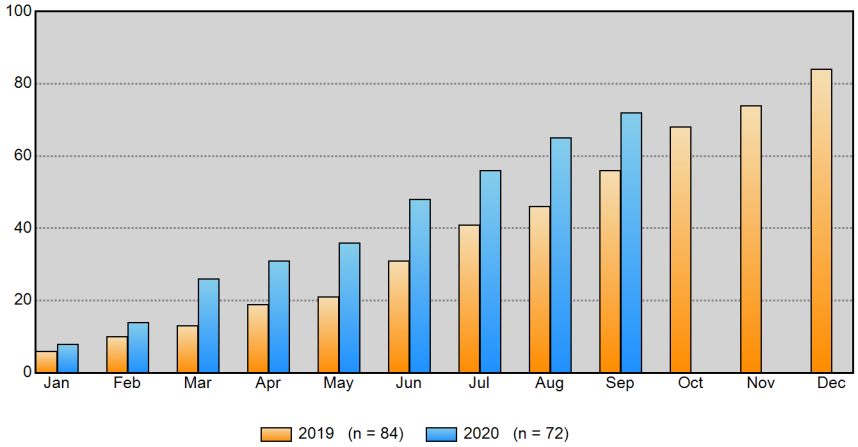

Information summarized for CompStat week ending 9/12/2020.

Sourced from MNPD ARMS on 9/15/2020 6:30:50 AM. The figures above were sourced from incident reports using Uniform Crime Reporting definitions and reporting guidelines, based on the date when the crime was reported. This report is intended to be a management and planning tool and does not reflect the official UCR counts for the department.

County Year-to-Year Weekly Chart

METROPOLITAN POLICE DEPARTMENT
of Nashville and Davidson County

	Homicide	Rape	Commercial Robbery	Street Robbery	Total Robbery	Aggravated Assault	Commercial Burglary	Residential Burglary	Total Burglary	Larceny	Auto Theft	Violent Offenses	Property Offenses	Part I Offenses
ending 09/28/2019 Next Week	2	11	4	42	46	117	24	39	63	403	52	176	518	694
ending 09/21/2019 Current Week	2	13	5	24	29	90	19	35	54	458	47	134	559	693
ending 09/14/2019	4	14	1	35	36	113	20	40	60	488	47	167	595	762
ending 09/12/2020	2	7	6	17	23	101	30	50	80	407	63	133	550	683
% Change	-50.0%	-50.0%	500.0%	-51.4%	-36.1%	-10.6%	50.0%	25.0%	33.3%	-16.6%	34.0%	-20.4%	-7.6%	-10.4%
ending 09/07/2019	2	12	4	31	35	110	23	38	61	423	38	159	522	681
ending 09/05/2020	6	13	5	28	33	121	27	51	78	469	62	173	609	782
% Change	200.0%	8.3%	25.0%	-9.7%	-5.7%	10.0%	17.4%	34.2%	27.9%	10.9%	63.2%	8.8%	16.7%	14.8%
ending 08/31/2019	1	12	3	33	36	90	21	52	73	468	59	139	600	739
ending 08/29/2020	1	10	4	32	36	102	33	49	82	493	81	149	656	805
% Change	0.0%	-16.7%	33.3%	-3.0%	0.0%	13.3%	57.1%	-5.8%	12.3%	5.3%	37.3%	7.2%	9.3%	8.9%

Part I Incidents - Year-to-Year Weekly Comparisons

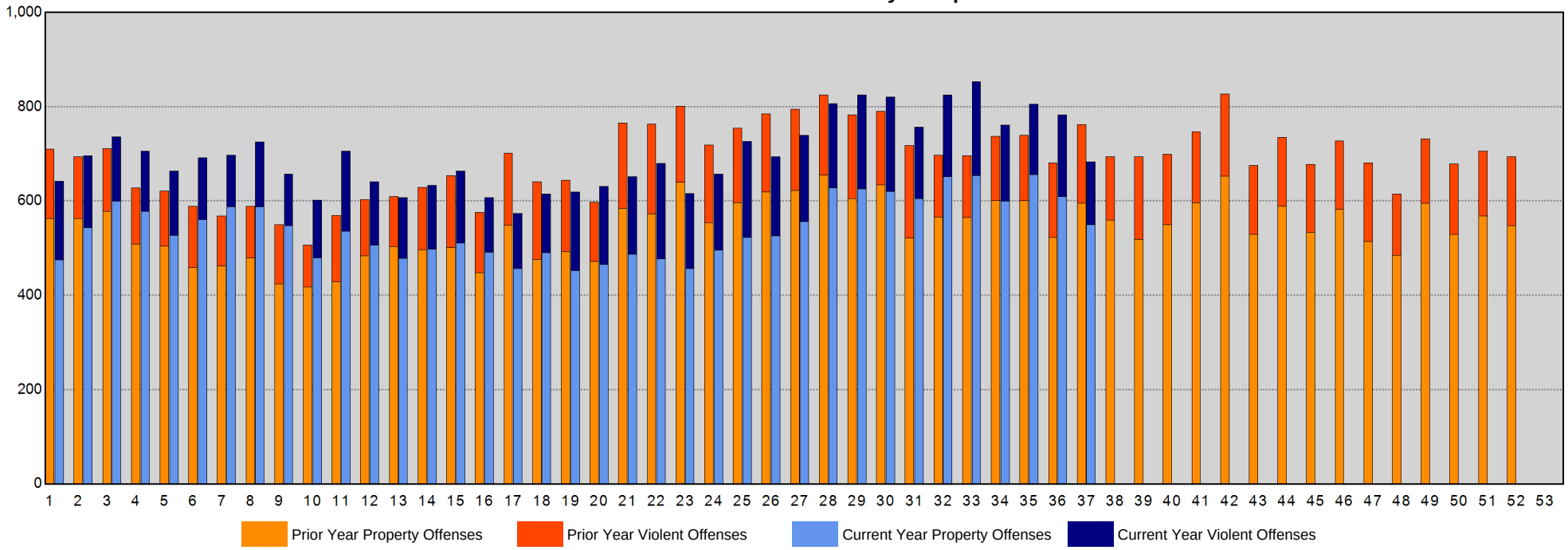

Sourced from MNPD ARMS on 9/15/2020 6:30:51 AM. The figures above were sourced from incident reports using Uniform Crime Reporting definitions and reporting guidelines, based on the date when the crime was reported. This report is intended to be a management and planning tool and does not reflect the official UCR counts for the department. Incidents where a location is unknown or unspecified are included in the countywide totals. 'Unknown' refers to records in which the address is listed as 'Unknown' on the incident report. 'Not Validated' refers to records that were entered in with an invalid addresses.

West Precinct Year-to-Year Weekly Chart

METROPOLITAN POLICE DEPARTMENT
of Nashville and Davidson County

	Homicide	Rape	Commercial Robbery	Street Robbery	Total Robbery	Aggravated Assault	Commercial Burglary	Residential Burglary	Total Burglary	Larceny	Auto Theft	Violent Offenses	Property Offenses	Part I Offenses
ending 09/28/2019 Next Week	0	0	1	2	3	10	2	0	2	49	8	13	59	72
ending 09/21/2019 Current Week	0	1	0	2	2	2	3	3	6	50	6	5	62	67
ending 09/14/2019	1	0	0	2	2	1	1	3	4	52	3	4	59	63
ending 09/12/2020	0	2	1	0	1	9	6	6	12	46	10	12	68	80
% Change	-100.0%	-	-	-100.0%	-50.0%	800.0%	500.0%	100.0%	200.0%	-11.5%	233.3%	200.0%	15.3%	27.0%
ending 09/07/2019	0	0	1	0	1	10	3	4	7	39	7	11	53	64
ending 09/05/2020	0	0	1	4	5	12	4	6	10	54	6	17	70	87
% Change	-	-	0.0%	-	400.0%	20.0%	33.3%	50.0%	42.9%	38.5%	-14.3%	54.5%	32.1%	35.9%
ending 08/31/2019	0	1	1	0	1	3	1	2	3	56	10	5	69	74
ending 08/29/2020	0	1	2	3	5	8	4	3	7	36	8	14	51	65
% Change	-	0.0%	100.0%	-	400.0%	166.7%	300.0%	50.0%	133.3%	-35.7%	-20.0%	180.0%	-26.1%	-12.2%

Part I Incidents - Year-to-Year Weekly Comparisons

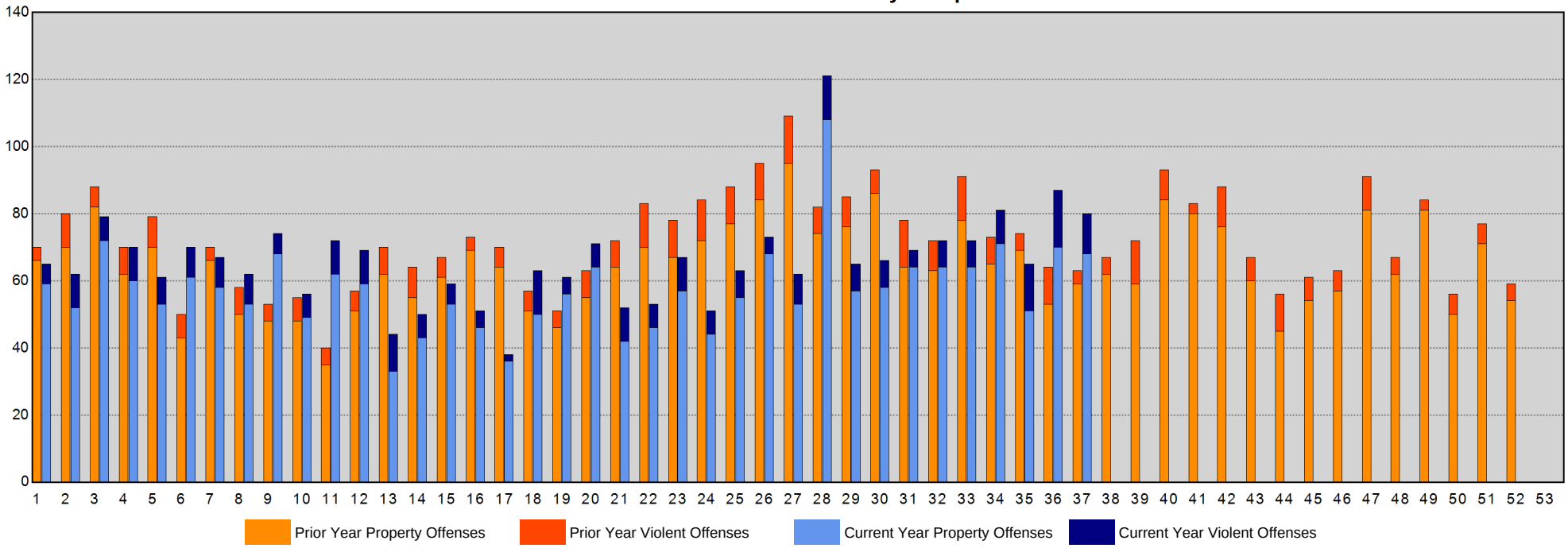

Sourced from MNPD ARMS on 9/15/2020 6:30:51 AM. The figures above were sourced from incident reports using Uniform Crime Reporting definitions and reporting guidelines, based on the date when the crime was reported. This report is intended to be a management and planning tool and does not reflect the official UCR counts for the department. Incidents where a location is unknown or unspecified are included in the countywide totals. 'Unknown' refers to records in which the address is listed as 'Unknown' on the incident report. 'Not Validated' refers to records that were entered in with an invalid addresses.

East Precinct Year-to-Year Weekly Chart

METROPOLITAN POLICE DEPARTMENT
of Nashville and Davidson County

	Homicide	Rape	Commercial Robbery	Street Robbery	Total Robbery	Aggravated Assault	Commercial Burglary	Residential Burglary	Total Burglary	Larceny	Auto Theft	Violent Offenses	Property Offenses	Part I Offenses
ending 09/28/2019 Next Week	1	2	0	3	3	22	4	8	12	43	5	28	60	88
ending 09/21/2019 Current Week	1	2	0	4	4	23	0	4	4	62	7	30	73	103
ending 09/14/2019	1	2	0	6	6	5	3	6	9	66	7	14	82	96
ending 09/12/2020	0	0	2	3	5	10	6	6	12	36	10	15	58	73
% Change	-100.0%	-100.0%	-	-50.0%	-16.7%	100.0%	100.0%	0.0%	33.3%	-45.5%	42.9%	7.1%	-29.3%	-24.0%
ending 09/07/2019	1	2	1	2	3	7	1	5	6	44	4	13	54	67
ending 09/05/2020	1	1	0	3	3	14	1	6	7	41	7	19	55	74
% Change	0.0%	-50.0%	-100.0%	50.0%	0.0%	100.0%	0.0%	20.0%	16.7%	-6.8%	75.0%	46.2%	1.9%	10.4%
ending 08/31/2019	0	1	0	2	2	10	1	10	11	31	2	13	44	57
ending 08/29/2020	0	0	1	2	3	12	3	8	11	60	9	15	80	95
% Change	-	-100.0%	-	0.0%	50.0%	20.0%	200.0%	-20.0%	0.0%	93.5%	350.0%	15.4%	81.8%	66.7%

Part I Incidents - Year-to-Year Weekly Comparisons

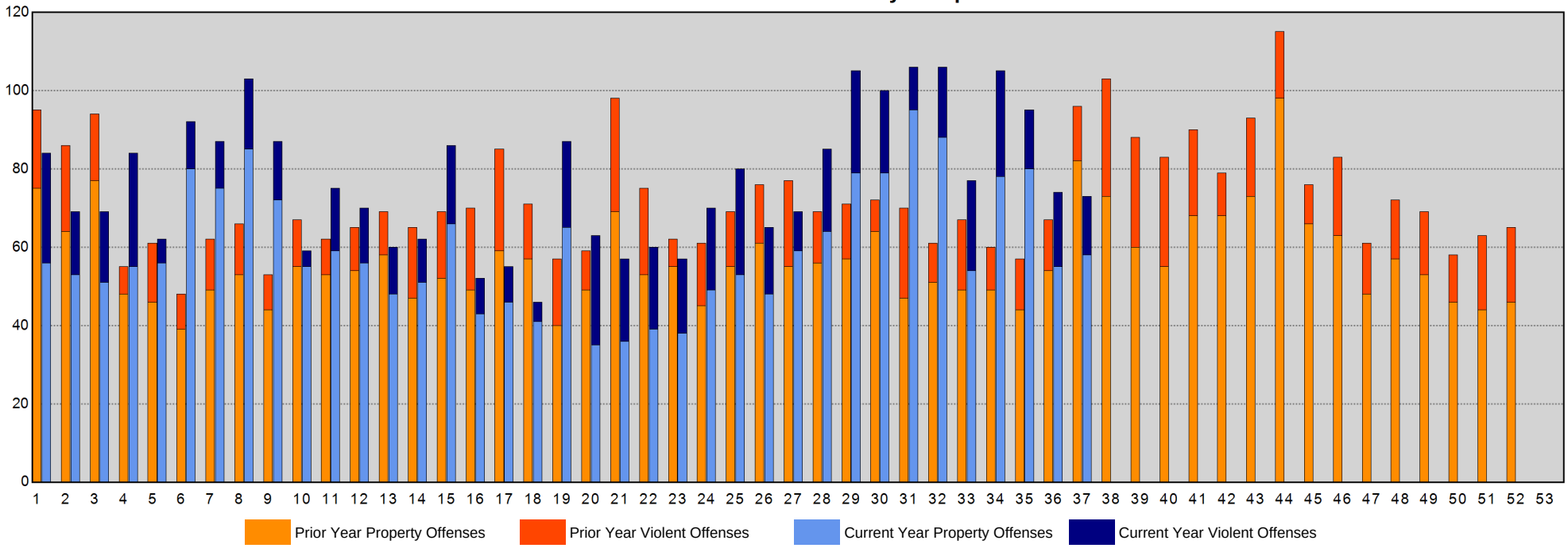

Sourced from MNPD ARMS on 9/15/2020 6:30:51 AM. The figures above were sourced from incident reports using Uniform Crime Reporting definitions and reporting guidelines, based on the date when the crime was reported. This report is intended to be a management and planning tool and does not reflect the official UCR counts for the department. Incidents where a location is unknown or unspecified are included in the countywide totals. 'Unknown' refers to records in which the address is listed as 'Unknown' on the incident report. 'Not Validated' refers to records that were entered in with an invalid addresses.

South Precinct Year-to-Year Weekly Chart

METROPOLITAN POLICE DEPARTMENT
of Nashville and Davidson County

	Homicide	Rape	Commercial Robbery	Street Robbery	Total Robbery	Aggravated Assault	Commercial Burglary	Residential Burglary	Total Burglary	Larceny	Auto Theft	Violent Offenses	Property Offenses	Part I Offenses
ending 09/28/2019 Next Week	0	4	0	9	9	21	7	6	13	71	5	34	89	123
ending 09/21/2019 Current Week	0	6	2	3	5	19	3	4	7	70	10	30	87	117
ending 09/14/2019	0	4	1	7	8	13	4	8	12	79	10	25	101	126
ending 09/12/2020	1	0	2	2	4	18	5	2	7	52	8	23	67	90
% Change	-	-100.0%	100.0%	-71.4%	-50.0%	38.5%	25.0%	-75.0%	-41.7%	-34.2%	-20.0%	-8.0%	-33.7%	-28.6%
ending 09/07/2019	0	3	0	15	15	30	10	13	23	72	2	48	97	145
ending 09/05/2020	1	3	2	3	5	14	5	15	20	66	14	23	100	123
% Change	-	0.0%	-	-80.0%	-66.7%	-53.3%	-50.0%	15.4%	-13.0%	-8.3%	600.0%	-52.1%	3.1%	-15.2%
ending 08/31/2019	1	2	1	14	15	19	5	10	15	98	11	37	124	161
ending 08/29/2020	0	3	1	7	8	26	5	16	21	78	17	37	116	153
% Change	-100.0%	50.0%	0.0%	-50.0%	-46.7%	36.8%	0.0%	60.0%	40.0%	-20.4%	54.5%	0.0%	-6.5%	-5.0%

Part I Incidents - Year-to-Year Weekly Comparisons

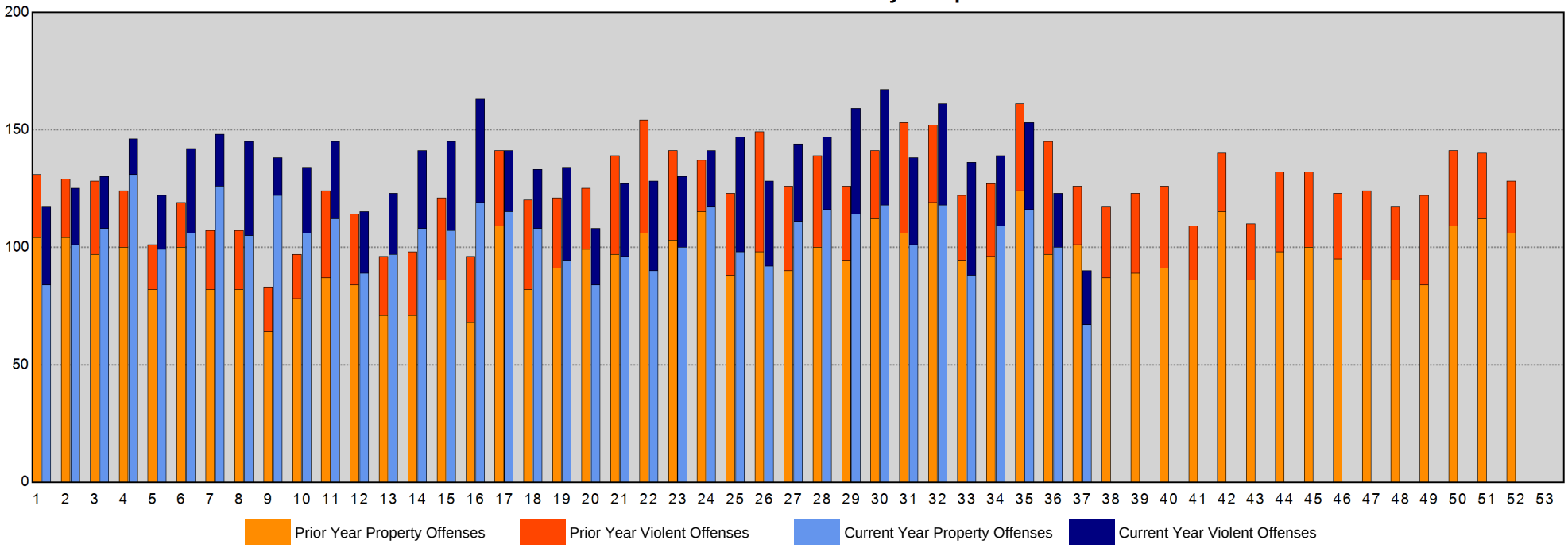

Sourced from MNPD ARMS on 9/15/2020 6:30:52 AM. The figures above were sourced from incident reports using Uniform Crime Reporting definitions and reporting guidelines, based on the date when the crime was reported. This report is intended to be a management and planning tool and does not reflect the official UCR counts for the department. Incidents where a location is unknown or unspecified are included in the countywide totals. 'Unknown' refers to records in which the address is listed as 'Unknown' on the incident report. 'Not Validated' refers to records that were entered in with an invalid addresses.

Central Precinct Year-to-Year Weekly Chart

METROPOLITAN POLICE DEPARTMENT
of Nashville and Davidson County

	Homicide	Rape	Commercial Robbery	Street Robbery	Total Robbery	Aggravated Assault	Commercial Burglary	Residential Burglary	Total Burglary	Larceny	Auto Theft	Violent Offenses	Property Offenses	Part I Offenses
ending 09/28/2019 Next Week	0	1	1	6	7	4	1	1	2	31	8	12	41	53
ending 09/21/2019 Current Week	0	0	0	3	3	4	0	0	0	30	3	7	33	40
ending 09/14/2019	0	0	0	5	5	22	2	0	2	41	1	27	44	71
ending 09/12/2020	0	1	0	3	3	9	1	1	2	38	5	13	45	58
% Change	-	-	-	-40.0%	-40.0%	-59.1%	-50.0%	-	0.0%	-7.3%	400.0%	-51.9%	2.3%	-18.3%
ending 09/07/2019	0	1	1	1	2	14	1	0	1	27	1	17	29	46
ending 09/05/2020	1	1	1	3	4	4	2	0	2	37	0	10	39	49
% Change	-	0.0%	0.0%	200.0%	100.0%	-71.4%	100.0%	-	100.0%	37.0%	-100.0%	-41.2%	34.5%	6.5%
ending 08/31/2019	0	1	0	0	0	7	2	1	3	48	3	8	54	62
ending 08/29/2020	0	1	0	2	2	7	1	1	2	28	4	10	34	44
% Change	-	0.0%	-	-	-	0.0%	-50.0%	0.0%	-33.3%	-41.7%	33.3%	25.0%	-37.0%	-29.0%

Part I Incidents - Year-to-Year Weekly Comparisons

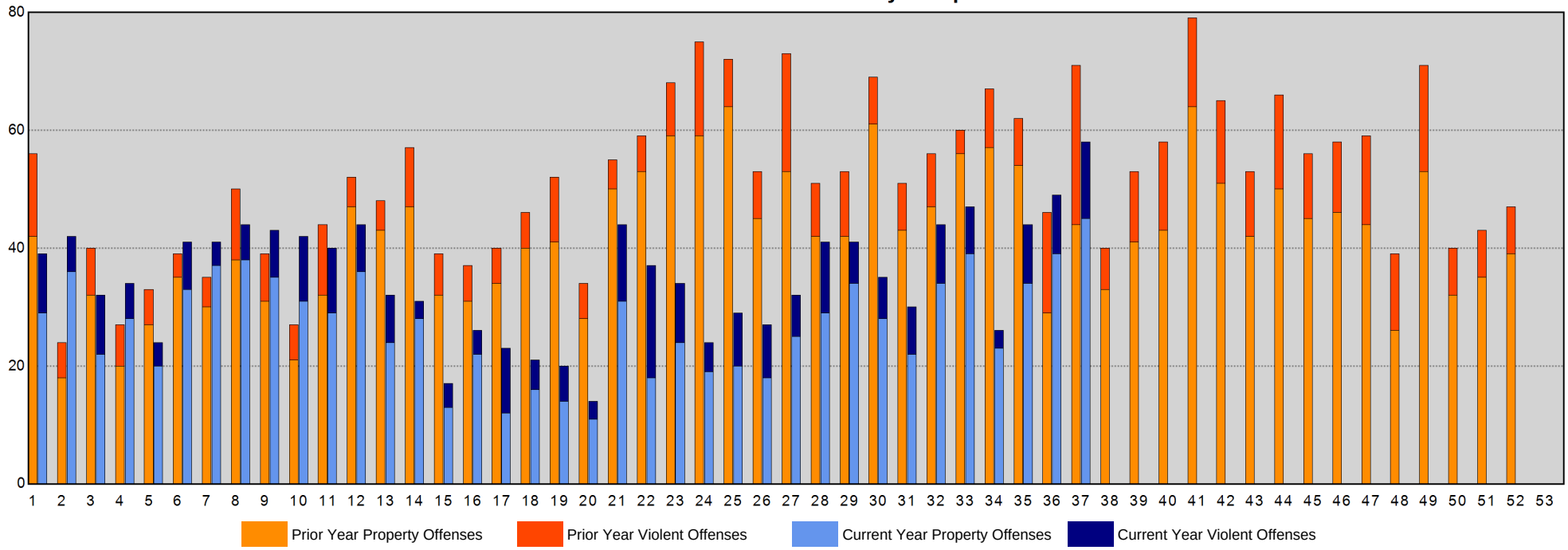

Sourced from MNPD ARMS on 9/15/2020 6:30:52 AM. The figures above were sourced from incident reports using Uniform Crime Reporting definitions and reporting guidelines, based on the date when the crime was reported. This report is intended to be a management and planning tool and does not reflect the official UCR counts for the department. Incidents where a location is unknown or unspecified are included in the countywide totals. 'Unknown' refers to records in which the address is listed as 'Unknown' on the incident report. 'Not Validated' refers to records that were entered in with an invalid addresses.

Hermitage Precinct Year-to-Year Weekly Chart

METROPOLITAN POLICE DEPARTMENT
of Nashville and Davidson County

	Homicide	Rape	Commercial Robbery	Street Robbery	Total Robbery	Aggravated Assault	Commercial Burglary	Residential Burglary	Total Burglary	Larceny	Auto Theft	Violent Offenses	Property Offenses	Part I Offenses
ending 09/28/2019 Next Week	0	2	1	4	5	15	4	8	12	75	6	22	93	115
ending 09/21/2019 Current Week	0	3	3	4	7	13	3	9	12	72	8	23	92	115
ending 09/14/2019	2	2	0	6	6	22	7	10	17	110	11	32	138	170
ending 09/12/2020	0	0	0	2	2	20	4	15	19	85	12	22	116	138
% Change	-100.0%	-100.0%	-	-66.7%	-66.7%	-9.1%	-42.9%	50.0%	11.8%	-22.7%	9.1%	-31.3%	-15.9%	-18.8%
ending 09/07/2019	0	2	1	6	7	15	2	4	6	87	8	24	101	125
ending 09/05/2020	2	1	0	8	8	23	7	13	20	89	14	34	123	157
% Change	-	-50.0%	-100.0%	33.3%	14.3%	53.3%	250.0%	225.0%	233.3%	2.3%	75.0%	41.7%	21.8%	25.6%
ending 08/31/2019	0	1	0	3	3	14	4	7	11	76	8	18	95	113
ending 08/29/2020	1	4	0	7	7	20	8	8	16	114	16	32	146	178
% Change	-	300.0%	-	133.3%	133.3%	42.9%	100.0%	14.3%	45.5%	50.0%	100.0%	77.8%	53.7%	57.5%

Part I Incidents - Year-to-Year Weekly Comparisons

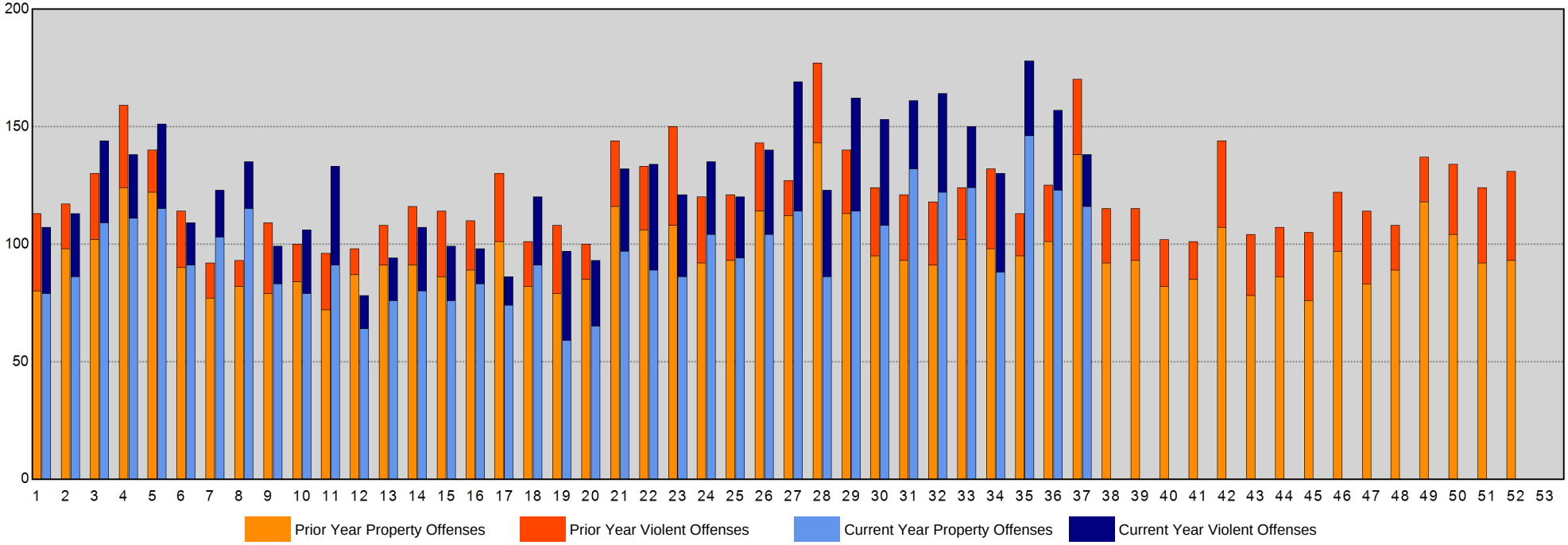

Sourced from MNPD ARMS on 9/15/2020 6:30:52 AM. The figures above were sourced from incident reports using Uniform Crime Reporting definitions and reporting guidelines, based on the date when the crime was reported. This report is intended to be a management and planning tool and does not reflect the official UCR counts for the department. Incidents where a location is unknown or unspecified are included in the countywide totals. 'Unknown' refers to records in which the address is listed as 'Unknown' on the incident report. 'Not Validated' refers to records that were entered in with an invalid addresses.

North Precinct Year-to-Year Weekly Chart

METROPOLITAN POLICE DEPARTMENT
of Nashville and Davidson County

	Homicide	Rape	Commercial Robbery	Street Robbery	Total Robbery	Aggravated Assault	Commercial Burglary	Residential Burglary	Total Burglary	Larceny	Auto Theft	Violent Offenses	Property Offenses	Part I Offenses
ending 09/28/2019 Next Week	1	0	0	9	9	12	2	8	10	38	8	22	56	78
ending 09/21/2019 Current Week	0	1	0	4	4	19	5	7	12	52	3	24	67	91
ending 09/14/2019	0	3	0	2	2	19	1	6	7	38	6	24	51	75
ending 09/12/2020	1	3	1	4	5	19	4	8	12	38	5	28	55	83
% Change	-	0.0%	-	100.0%	150.0%	0.0%	300.0%	33.3%	71.4%	0.0%	-16.7%	16.7%	7.8%	10.7%
ending 09/07/2019	1	3	0	5	5	19	2	5	7	48	3	28	58	86
ending 09/05/2020	0	2	1	4	5	31	2	5	7	37	8	38	52	90
% Change	-100.0%	-33.3%	-	-20.0%	0.0%	63.2%	0.0%	0.0%	0.0%	-22.9%	166.7%	35.7%	-10.3%	4.7%
ending 08/31/2019	0	4	0	5	5	12	3	12	15	44	11	21	70	91
ending 08/29/2020	0	1	0	5	5	21	2	6	8	52	7	27	67	94
% Change	-	-75.0%	-	0.0%	0.0%	75.0%	-33.3%	-50.0%	-46.7%	18.2%	-36.4%	28.6%	-4.3%	3.3%

Part I Incidents - Year-to-Year Weekly Comparisons

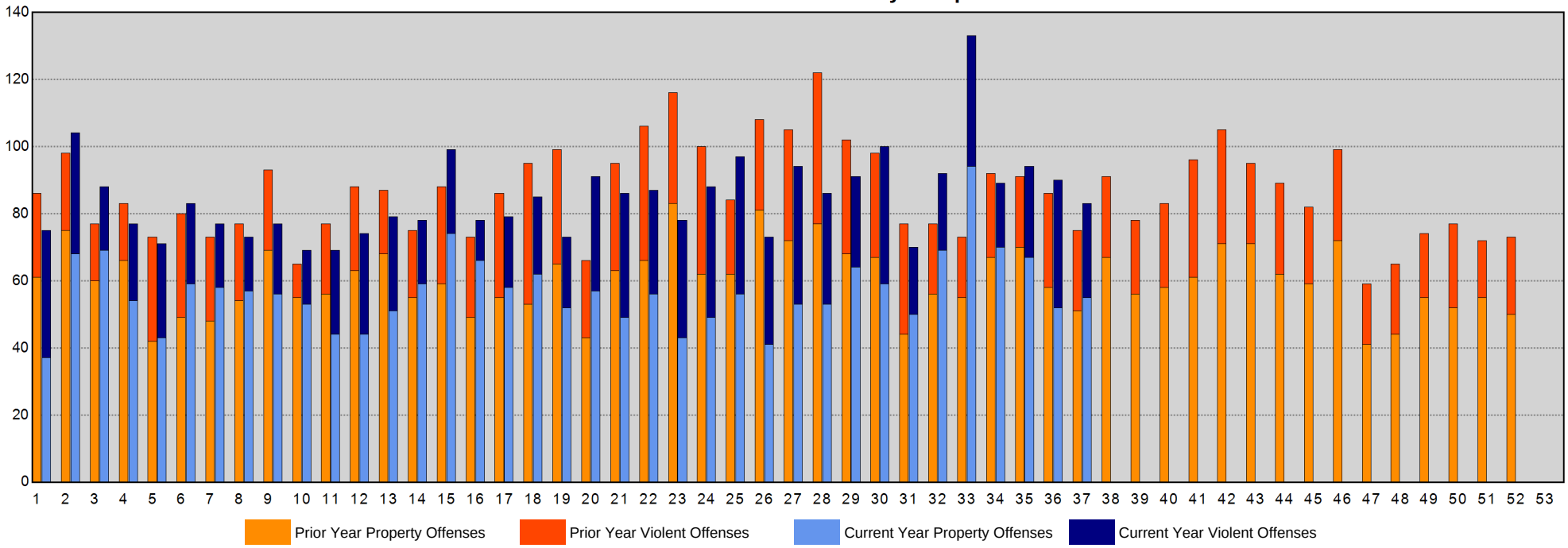

Sourced from MNPD ARMS on 9/15/2020 6:30:54 AM. The figures above were sourced from incident reports using Uniform Crime Reporting definitions and reporting guidelines, based on the date when the crime was reported. This report is intended to be a management and planning tool and does not reflect the official UCR counts for the department. Incidents where a location is unknown or unspecified are included in the countywide totals. 'Unknown' refers to records in which the address is listed as 'Unknown' on the incident report. 'Not Validated' refers to records that were entered in with an invalid addresses.

Madison Precinct Year-to-Year Weekly Chart

METROPOLITAN POLICE DEPARTMENT
of Nashville and Davidson County

	Homicide	Rape	Commercial Robbery	Street Robbery	Total Robbery	Aggravated Assault	Commercial Burglary	Residential Burglary	Total Burglary	Larceny	Auto Theft	Violent Offenses	Property Offenses	Part I Offenses
ending 09/28/2019 Next Week	0	0	1	3	4	20	1	5	6	46	3	24	55	79
ending 09/21/2019 Current Week	1	0	0	3	3	4	3	4	7	61	3	8	71	79
ending 09/14/2019	0	1	0	2	2	15	1	3	4	45	6	18	55	73
ending 09/12/2020	0	0	0	2	2	11	0	6	6	36	4	13	46	59
% Change	-	-100.0%	-	0.0%	0.0%	-26.7%	-100.0%	100.0%	50.0%	-20.0%	-33.3%	-27.8%	-16.4%	-19.2%
ending 09/07/2019	0	0	0	1	1	6	0	6	6	47	8	7	61	68
ending 09/05/2020	0	1	0	0	0	13	2	1	3	60	7	14	70	84
% Change	-	-	-	-100.0%	-100.0%	116.7%	-	-83.3%	-50.0%	27.7%	-12.5%	100.0%	14.8%	23.5%
ending 08/31/2019	0	1	0	2	2	20	0	7	7	36	4	23	47	70
ending 08/29/2020	0	0	0	2	2	4	4	3	7	44	5	6	56	62
% Change	-	-100.0%	-	0.0%	0.0%	-80.0%	-	-57.1%	0.0%	22.2%	25.0%	-73.9%	19.1%	-11.4%

Part I Incidents - Year-to-Year Weekly Comparisons

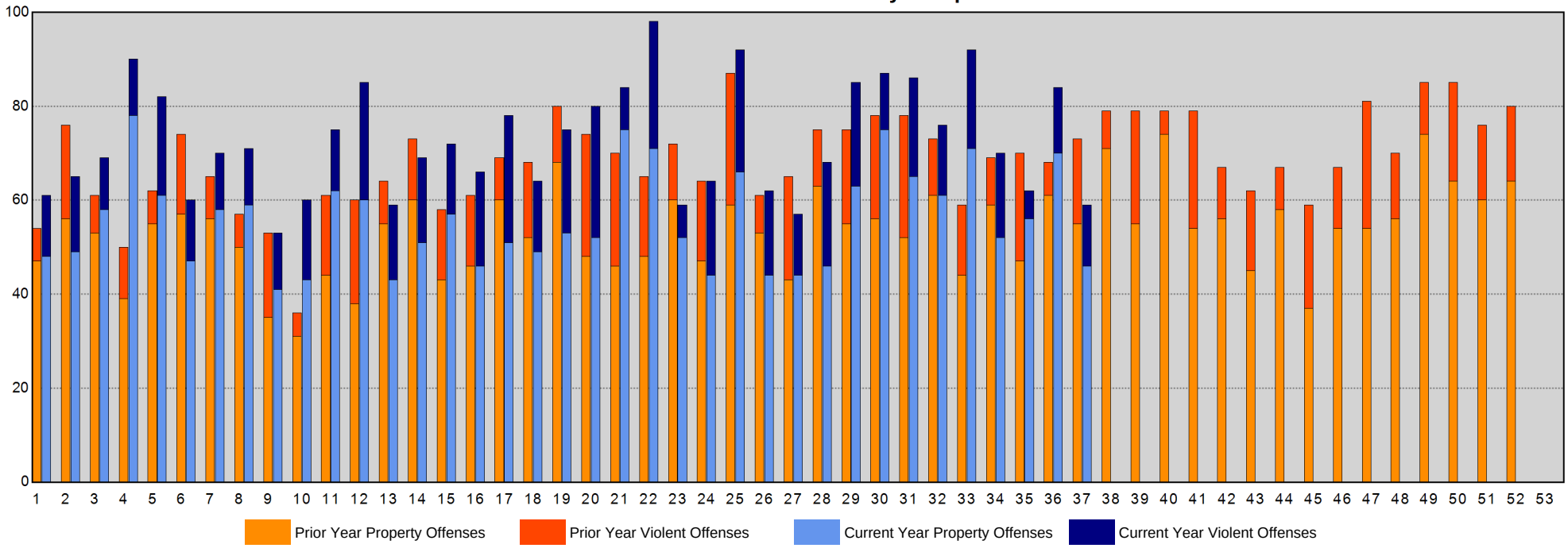

Sourced from MNPD ARMS on 9/15/2020 6:30:54 AM. The figures above were sourced from incident reports using Uniform Crime Reporting definitions and reporting guidelines, based on the date when the crime was reported. This report is intended to be a management and planning tool and does not reflect the official UCR counts for the department. Incidents where a location is unknown or unspecified are included in the countywide totals. 'Unknown' refers to records in which the address is listed as 'Unknown' on the incident report. 'Not Validated' refers to records that were entered in with an invalid addresses.

Midtown Hills Precinct Year-to-Year Weekly Chart

METROPOLITAN POLICE DEPARTMENT
of Nashville and Davidson County

	Homicide	Rape	Commercial Robbery	Street Robbery	Total Robbery	Aggravated Assault	Commercial Burglary	Residential Burglary	Total Burglary	Larceny	Auto Theft	Violent Offenses	Property Offenses	Part I Offenses
ending 09/28/2019 Next Week	0	2	0	6	6	13	3	3	6	50	9	21	65	86
ending 09/21/2019 Current Week	0	0	0	1	1	6	2	4	6	60	7	7	73	80
ending 09/14/2019	0	2	0	5	5	16	1	4	5	57	3	23	65	88
ending 09/12/2020	0	1	0	0	0	5	4	6	10	74	7	6	91	97
% Change	-	-50.0%	-	-100.0%	-100.0%	-68.8%	300.0%	50.0%	100.0%	29.8%	133.3%	-73.9%	40.0%	10.2%
ending 09/07/2019	0	1	0	1	1	9	4	1	5	59	5	11	69	80
ending 09/05/2020	1	4	0	3	3	10	4	5	9	84	5	18	98	116
% Change	-	300.0%	-	200.0%	200.0%	11.1%	0.0%	400.0%	80.0%	42.4%	0.0%	63.6%	42.0%	45.0%
ending 08/31/2019	0	1	1	7	8	5	5	3	8	79	10	14	97	111
ending 08/29/2020	0	0	0	4	4	4	6	4	10	81	15	8	106	114
% Change	-	-100.0%	-100.0%	-42.9%	-50.0%	-20.0%	20.0%	33.3%	25.0%	2.5%	50.0%	-42.9%	9.3%	2.7%

Part I Incidents - Year-to-Year Weekly Comparisons

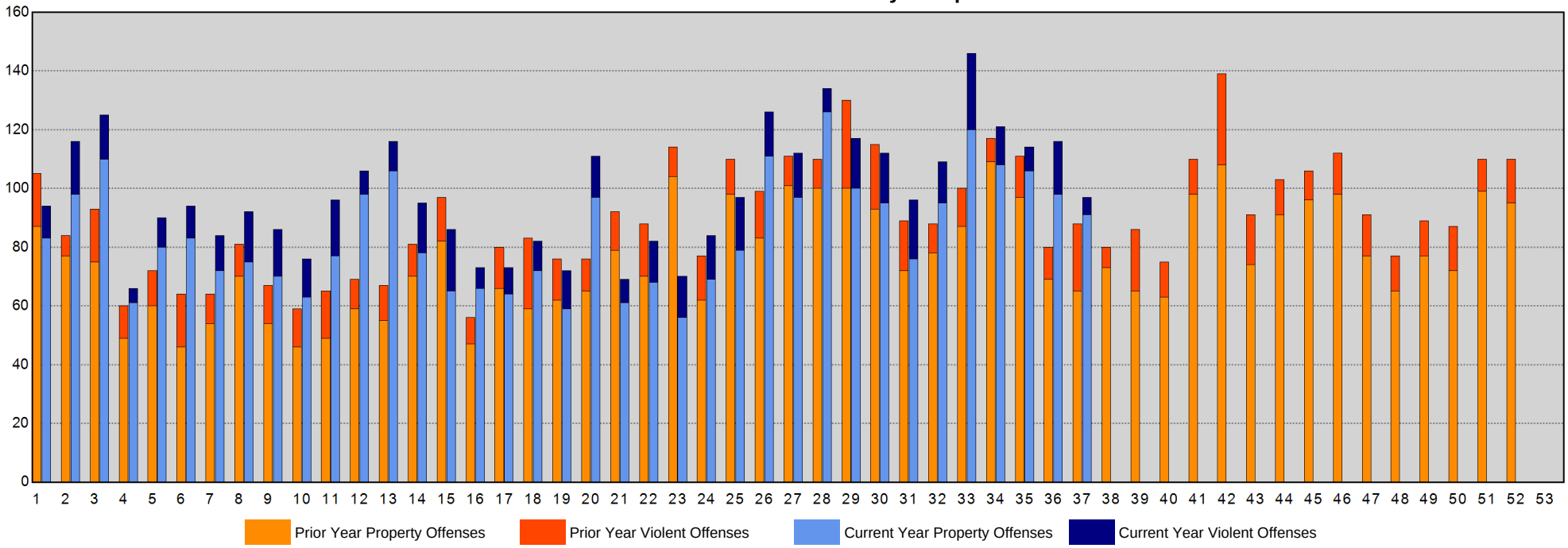

Sourced from MNPD ARMS on 9/15/2020 6:30:55 AM. The figures above were sourced from incident reports using Uniform Crime Reporting definitions and reporting guidelines, based on the date when the crime was reported. This report is intended to be a management and planning tool and does not reflect the official UCR counts for the department. Incidents where a location is unknown or unspecified are included in the countywide totals. 'Unknown' refers to records in which the address is listed as 'Unknown' on the incident report. 'Not Validated' refers to records that were entered in with an invalid addresses.

Arrests Section

CompStat Weekly Analysis is provided by the Metropolitan Nashville Police Department Crime Analysis Section. This report is intended to be a management and planning tool and does not reflect the official UCR counts for the department.

"Big jobs usually go to the men who prove their ability to outgrow small ones."
- Theodore Roosevelt

Begin Date: 09/06/2020
End Date: 09/12/2020
Week: 37

Physical and Citation Arrests - Adult

Aggregated by component of arresting officer.

METROPOLITAN POLICE DEPARTMENT

of Nashville and Davidson County

			Prior Week	Last Week	Change*	Prior 4Wks	Last 4Wks	Change*	Prior YTD	YTD	Change*	Prior 52Wks	Last 52Wks	Change*
West Precinct	Patrol A	Felony	0	0	-	5	2	-60.0%	29	41	41.4%	42	58	38.1%
		Misdemeanor	4	0	-100.0%	7	7	0.0%	85	69	-18.8%	124	93	-25.0%
		Citation	3	3	0.0%	16	12	-25.0%	129	102	-20.9%	208	128	-38.5%
		Subtotal	7	3	-57.1%	28	21	-25.0%	243	212	-12.8%	374	279	-25.4%
	Patrol B	Felony	2	3	50.0%	12	9	-25.0%	51	74	45.1%	83	98	18.1%
		Misdemeanor	2	9	350.0%	14	17	21.4%	193	163	-15.5%	273	236	-13.6%
		Citation	4	1	-75.0%	10	10	0.0%	152	140	-7.9%	252	200	-20.6%
		Subtotal	8	13	62.5%	36	36	0.0%	396	377	-4.8%	608	534	-12.2%
	Patrol C	Felony	4	1	-75.0%	4	9	125.0%	36	42	16.7%	50	64	28.0%
		Misdemeanor	4	2	-50.0%	9	10	11.1%	92	85	-7.6%	134	147	9.7%
		Citation	0	0	-	3	5	66.7%	37	50	35.1%	82	65	-20.7%
		Subtotal	8	3	-62.5%	16	24	50.0%	165	177	7.3%	266	276	3.8%
	Flex A	Felony	0	0	-	0	0	-	12	1	-91.7%	18	1	-94.4%
		Misdemeanor	0	0	-	0	0	-	17	2	-88.2%	29	2	-93.1%
		Citation	0	0	-	0	0	-	16	0	-100.0%	32	1	-96.9%
		Subtotal	0	0	-	0	0	-	45	3	-93.3%	79	4	-94.9%
	Flex B	Felony	0	0	-	0	0	-	44	0	-100.0%	62	13	-79.0%
		Misdemeanor	0	0	-	0	0	-	40	0	-100.0%	66	7	-89.4%
		Citation	0	0	-	0	0	-	5	0	-100.0%	42	7	-83.3%
		Subtotal	0	0	-	0	0	-	89	0	-100.0%	170	27	-84.1%
	Flex C	Felony	0	0	-	2	1	-50.0%	8	11	37.5%	10	14	40.0%
		Misdemeanor	0	0	-	1	0	-100.0%	25	10	-60.0%	30	12	-60.0%
		Citation	0	0	-	0	0	-	7	6	-14.3%	14	8	-42.9%
		Subtotal	0	0	-	3	1	-66.7%	40	27	-32.5%	54	34	-37.0%
	CSU	Felony	0	0	-	1	0	-100.0%	22	15	-31.8%	42	29	-31.0%
		Misdemeanor	0	0	-	0	0	-	14	3	-78.6%	17	10	-41.2%
		Citation	0	0	-	1	0	-100.0%	55	42	-23.6%	90	57	-36.7%
		Subtotal	0	0	-	2	0	-100.0%	91	60	-34.1%	149	96	-35.6%
	Other	Felony	0	0	-	0	0	-	2	1	-50.0%	2	2	0.0%
		Misdemeanor	0	0	-	0	0	-	0	0	-	0	1	-
		Citation	0	0	-	0	0	-	4	2	-50.0%	4	3	-25.0%
		Subtotal	0	0	-	0	0	-	6	3	-50.0%	6	6	0.0%
Totals		Felony	6	4	-33.3%	24	21	-12.5%	204	185	-9.3%	309	279	-9.7%
		Misdemeanor	10	11	10.0%	31	34	9.7%	466	332	-28.8%	673	508	-24.5%
		Citation	7	4	-42.9%	30	27	-10.0%	405	342	-15.6%	724	469	-35.2%
Precinct Total			23	19	-17.4%	85	82	-3.5%	1,075	859	-20.1%	1,706	1,256	-26.4%

Physical and Citation Arrests - Adult

Aggregated by component of arresting officer.

METROPOLITAN POLICE DEPARTMENT

of Nashville and Davidson County

			Prior Week	Last Week	Change*	Prior 4Wks	Last 4Wks	Change*	Prior YTD	YTD	Change*	Prior 52Wks	Last 52Wks	Change*
East Precinct	Patrol A	Felony	1	0	-100.0%	9	7	-22.2%	80	69	-13.8%	120	97	-19.2%
		Misdemeanor	4	4	0.0%	7	11	57.1%	157	116	-26.1%	244	186	-23.8%
		Citation	0	2	-	5	5	0.0%	98	83	-15.3%	199	112	-43.7%
		Subtotal	5	6	20.0%	21	23	9.5%	335	268	-20.0%	563	395	-29.8%
	Patrol B	Felony	0	3	-	11	18	63.6%	124	83	-33.1%	187	146	-21.9%
		Misdemeanor	4	3	-25.0%	21	18	-14.3%	288	158	-45.1%	423	252	-40.4%
		Citation	0	3	-	14	10	-28.6%	172	145	-15.7%	266	213	-19.9%
		Subtotal	4	9	125.0%	46	46	0.0%	584	386	-33.9%	876	611	-30.3%
	Patrol C	Felony	3	1	-66.7%	8	11	37.5%	102	89	-12.7%	148	128	-13.5%
		Misdemeanor	9	5	-44.4%	13	23	76.9%	341	169	-50.4%	546	290	-46.9%
		Citation	0	4	-	7	9	28.6%	101	106	5.0%	257	144	-44.0%
		Subtotal	12	10	-16.7%	28	43	53.6%	544	364	-33.1%	951	562	-40.9%
	Flex A	Felony	0	0	-	0	0	-	10	0	-100.0%	35	0	-100.0%
		Misdemeanor	0	0	-	0	0	-	16	0	-100.0%	73	0	-100.0%
		Citation	0	0	-	0	0	-	15	0	-100.0%	96	0	-100.0%
		Subtotal	0	0	-	0	0	-	41	0	-100.0%	204	0	-100.0%
	Flex B	Felony	0	0	-	5	0	-100.0%	30	33	10.0%	50	33	-34.0%
		Misdemeanor	0	0	-	0	0	-	55	15	-72.7%	77	16	-79.2%
		Citation	0	0	-	1	0	-100.0%	49	15	-69.4%	112	17	-84.8%
		Subtotal	0	0	-	6	0	-100.0%	134	63	-53.0%	239	66	-72.4%
	Flex C	Felony	0	0	-	0	0	-	5	4	-20.0%	5	7	40.0%
		Misdemeanor	0	0	-	0	0	-	0	1	-	2	4	100.0%
		Citation	0	0	-	0	0	-	33	12	-63.6%	53	23	-56.6%
		Subtotal	0	0	-	0	0	-	38	17	-55.3%	60	34	-43.3%
	CSU	Felony	0	0	-	3	0	-100.0%	63	21	-66.7%	92	47	-48.9%
		Misdemeanor	0	0	-	2	0	-100.0%	72	15	-79.2%	108	42	-61.1%
		Citation	0	0	-	0	0	-	156	49	-68.6%	206	84	-59.2%
		Subtotal	0	0	-	5	0	-100.0%	291	85	-70.8%	406	173	-57.4%
	Other	Felony	4	1	-75.0%	5	8	60.0%	35	24	-31.4%	35	35	0.0%
		Misdemeanor	1	4	300.0%	2	10	400.0%	61	27	-55.7%	61	46	-24.6%
		Citation	1	0	-100.0%	2	1	-50.0%	49	14	-71.4%	49	32	-34.7%
		Subtotal	6	5	-16.7%	9	19	111.1%	145	65	-55.2%	145	113	-22.1%
Totals		Felony	8	5	-37.5%	41	44	7.3%	449	323	-28.1%	672	493	-26.6%
		Misdemeanor	18	16	-11.1%	45	62	37.8%	990	501	-49.4%	1,534	836	-45.5%
		Citation	1	9	800.0%	29	25	-13.8%	673	424	-37.0%	1,238	625	-49.5%
Precinct Total			27	30	11.1%	115	131	13.9%	2,112	1,248	-40.9%	3,444	1,954	-43.3%

Physical and Citation Arrests - Adult

Aggregated by component of arresting officer.

METROPOLITAN POLICE DEPARTMENT

of Nashville and Davidson County

			Prior Week	Last Week	Change*	Prior 4Wks	Last 4Wks	Change*	Prior YTD	YTD	Change*	Prior 52Wks	Last 52Wks	Change*
South Precinct	Patrol A	Felony	11	3	-72.7%	10	19	90.0%	129	124	-3.9%	163	183	12.3%
		Misdemeanor	9	3	-66.7%	18	25	38.9%	241	189	-21.6%	333	276	-17.1%
		Citation	5	7	40.0%	25	28	12.0%	491	301	-38.7%	667	524	-21.4%
		Subtotal	25	13	-48.0%	53	72	35.8%	861	614	-28.7%	1,163	983	-15.5%
	Patrol B	Felony	2	2	0.0%	20	23	15.0%	157	223	42.0%	215	276	28.4%
		Misdemeanor	7	14	100.0%	24	34	41.7%	355	419	18.0%	573	536	-6.5%
		Citation	17	10	-41.2%	69	62	-10.1%	654	805	23.1%	977	1,014	3.8%
		Subtotal	26	26	0.0%	113	119	5.3%	1,166	1,447	24.1%	1,765	1,826	3.5%
	Patrol C	Felony	2	5	150.0%	13	18	38.5%	136	141	3.7%	195	195	0.0%
		Misdemeanor	14	14	0.0%	43	43	0.0%	380	368	-3.2%	568	564	-0.7%
		Citation	8	2	-75.0%	18	22	22.2%	144	148	2.8%	215	195	-9.3%
		Subtotal	24	21	-12.5%	74	83	12.2%	660	657	-0.5%	978	954	-2.5%
	Flex A	Felony	0	0	-	0	0	-	13	18	38.5%	16	33	106.3%
		Misdemeanor	0	0	-	0	0	-	11	9	-18.2%	16	14	-12.5%
		Citation	0	0	-	0	0	-	6	11	83.3%	7	39	457.1%
		Subtotal	0	0	-	0	0	-	30	38	26.7%	39	86	120.5%
	Flex B	Felony	0	0	-	0	0	-	22	18	-18.2%	30	24	-20.0%
		Misdemeanor	0	0	-	0	0	-	9	5	-44.4%	16	10	-37.5%
		Citation	0	0	-	0	0	-	3	18	500.0%	7	22	214.3%
		Subtotal	0	0	-	0	0	-	34	41	20.6%	53	56	5.7%
	Flex C	Felony	0	0	-	0	0	-	16	0	-100.0%	21	5	-76.2%
		Misdemeanor	0	0	-	0	0	-	26	0	-100.0%	57	12	-78.9%
		Citation	0	0	-	0	0	-	21	0	-100.0%	145	5	-96.6%
		Subtotal	0	0	-	0	0	-	63	0	-100.0%	223	22	-90.1%
	CSU	Felony	2	1	-50.0%	1	3	200.0%	50	33	-34.0%	73	49	-32.9%
		Misdemeanor	0	0	-	0	0	-	56	14	-75.0%	75	35	-53.3%
		Citation	0	0	-	0	0	-	455	129	-71.6%	676	233	-65.5%
		Subtotal	2	1	-50.0%	1	3	200.0%	561	176	-68.6%	824	317	-61.5%
		Citation	0	0	-	0	0	-	0	2	-	0	2	-
		Subtotal	0	0	-	0	0	-	0	2	-	0	2	-
Totals		Felony	17	11	-35.3%	44	63	43.2%	523	557	6.5%	713	765	7.3%
		Misdemeanor	30	31	3.3%	85	102	20.0%	1,078	1,004	-6.9%	1,638	1,447	-11.7%
		Citation	30	19	-36.7%	112	112	0.0%	1,774	1,414	-20.3%	2,694	2,034	-24.5%
Precinct Total			77	61	-20.8%	241	277	14.9%	3,375	2,975	-11.9%	5,045	4,246	-15.8%

Physical and Citation Arrests - Adult

Aggregated by component of arresting officer.

METROPOLITAN POLICE DEPARTMENT

of Nashville and Davidson County

			Prior Week	Last Week	Change*	Prior 4Wks	Last 4Wks	Change*	Prior YTD	YTD	Change*	Prior 52Wks	Last 52Wks	Change*
Central Precinct	Patrol A	Felony	1	1	0.0%	11	5	-54.5%	54	53	-1.9%	70	91	30.0%
		Misdemeanor	2	8	300.0%	10	14	40.0%	355	154	-56.6%	534	288	-46.1%
		Citation	2	1	-50.0%	14	7	-50.0%	141	112	-20.6%	249	170	-31.7%
		Subtotal	5	10	100.0%	35	26	-25.7%	550	319	-42.0%	853	549	-35.6%
	Patrol B	Felony	2	4	100.0%	11	12	9.1%	78	106	35.9%	102	147	44.1%
		Misdemeanor	7	6	-14.3%	28	26	-7.1%	355	276	-22.3%	467	448	-4.1%
		Citation	2	1	-50.0%	15	12	-20.0%	179	156	-12.8%	254	229	-9.8%
		Subtotal	11	11	0.0%	54	50	-7.4%	612	538	-12.1%	823	824	0.1%
	Patrol C	Felony	0	3	-	6	4	-33.3%	84	53	-36.9%	117	85	-27.4%
		Misdemeanor	8	15	87.5%	18	31	72.2%	394	250	-36.5%	575	397	-31.0%
		Citation	1	3	200.0%	6	8	33.3%	129	96	-25.6%	218	133	-39.0%
		Subtotal	9	21	133.3%	30	43	43.3%	607	399	-34.3%	910	615	-32.4%
	Flex A	Felony	0	0	-	0	0	-	67	0	-100.0%	95	14	-85.3%
		Misdemeanor	0	0	-	0	0	-	123	0	-100.0%	204	11	-94.6%
		Citation	0	0	-	0	0	-	100	0	-100.0%	199	0	-100.0%
		Subtotal	0	0	-	0	0	-	290	0	-100.0%	498	25	-95.0%
	Flex B	Felony	0	0	-	0	0	-	33	31	-6.1%	50	40	-20.0%
		Misdemeanor	0	1	-	4	1	-75.0%	185	53	-71.4%	270	131	-51.5%
		Citation	0	0	-	0	0	-	105	85	-19.0%	193	141	-26.9%
		Subtotal	0	1	-	4	1	-75.0%	323	169	-47.7%	513	312	-39.2%
	Flex C	Felony	0	0	-	1	1	0.0%	14	13	-7.1%	19	27	42.1%
		Misdemeanor	0	0	-	1	0	-100.0%	120	56	-53.3%	178	118	-33.7%
		Citation	0	0	-	0	1	-	74	20	-73.0%	139	43	-69.1%
		Subtotal	0	0	-	2	2	0.0%	208	89	-57.2%	336	188	-44.0%
	CSU	Felony	0	0	-	0	1	-	34	11	-67.6%	45	21	-53.3%
		Misdemeanor	0	0	-	1	1	0.0%	74	10	-86.5%	91	37	-59.3%
		Citation	0	0	-	7	1	-85.7%	213	39	-81.7%	319	91	-71.5%
		Subtotal	0	0	-	8	3	-62.5%	321	60	-81.3%	455	149	-67.3%
	Other	Felony	0	0	-	0	0	-	1	0	-100.0%	1	0	-100.0%
		Misdemeanor	0	0	-	0	0	-	1	0	-100.0%	1	3	200.0%
		Citation	0	0	-	0	0	-	2	3	50.0%	2	5	150.0%
		Subtotal	0	0	-	0	0	-	4	3	-25.0%	4	8	100.0%
Totals		Felony	3	8	166.7%	29	23	-20.7%	365	267	-26.8%	499	425	-14.8%
		Misdemeanor	17	30	76.5%	62	73	17.7%	1,607	799	-50.3%	2,320	1,433	-38.2%
		Citation	5	5	0.0%	42	29	-31.0%	943	511	-45.8%	1,573	812	-48.4%
Precinct Total			25	43	72.0%	133	125	-6.0%	2,915	1,577	-45.9%	4,392	2,670	-39.2%

Physical and Citation Arrests - Adult

Aggregated by component of arresting officer.

METROPOLITAN POLICE DEPARTMENT
of Nashville and Davidson County

			Prior Week	Last Week	Change*	Prior 4Wks	Last 4Wks	Change*	Prior YTD	YTD	Change*	Prior 52Wks	Last 52Wks	Change*
Hermitage Precinct	**Patrol A**	Felony	2	6	200.0%	14	12	-14.3%	121	123	1.7%	176	183	4.0%
		Misdemeanor	8	6	-25.0%	11	22	100.0%	234	157	-32.9%	344	273	-20.6%
		Citation	1	1	0.0%	15	11	-26.7%	298	177	-40.6%	451	305	-32.4%
		Subtotal	11	13	18.2%	40	45	12.5%	653	457	-30.0%	971	761	-21.6%
	Patrol B	Felony	4	2	-50.0%	11	22	100.0%	91	176	93.4%	147	214	45.6%
		Misdemeanor	7	10	42.9%	27	35	29.6%	329	285	-13.4%	460	403	-12.4%
		Citation	7	6	-14.3%	31	24	-22.6%	199	268	34.7%	327	338	3.4%
		Subtotal	18	18	0.0%	69	81	17.4%	619	729	17.8%	934	955	2.2%
	Patrol C	Felony	5	4	-20.0%	5	19	280.0%	73	114	56.2%	126	162	28.6%
		Misdemeanor	12	10	-16.7%	25	36	44.0%	270	246	-8.9%	443	359	-19.0%
		Citation	5	3	-40.0%	22	18	-18.2%	109	169	55.0%	193	226	17.1%
		Subtotal	22	17	-22.7%	52	73	40.4%	452	529	17.0%	762	747	-2.0%
	Flex A	Felony	0	0	-	1	0	-100.0%	15	7	-53.3%	19	8	-57.9%
		Misdemeanor	0	0	-	2	0	-100.0%	27	10	-63.0%	38	10	-73.7%
		Citation	0	0	-	0	0	-	51	4	-92.2%	113	5	-95.6%
		Subtotal	0	0	-	3	0	-100.0%	93	21	-77.4%	170	23	-86.5%
	Flex B	Felony	0	0	-	0	0	-	41	22	-46.3%	68	48	-29.4%
		Misdemeanor	0	0	-	0	0	-	61	6	-90.2%	106	32	-69.8%
		Citation	0	0	-	0	0	-	21	12	-42.9%	53	18	-66.0%
		Subtotal	0	0	-	0	0	-	123	40	-67.5%	227	98	-56.8%
	Flex C	Felony	0	0	-	0	0	-	7	0	-100.0%	14	1	-92.9%
		Misdemeanor	0	0	-	0	0	-	7	0	-100.0%	24	1	-95.8%
		Citation	0	0	-	0	0	-	8	0	-100.0%	140	0	-100.0%
		Subtotal	0	0	-	0	0	-	22	0	-100.0%	178	2	-98.9%
	CSU	Felony	0	0	-	0	2	-	31	16	-48.4%	56	27	-51.8%
		Misdemeanor	0	0	-	0	0	-	7	4	-42.9%	12	10	-16.7%
		Citation	0	0	-	2	1	-50.0%	79	25	-68.4%	118	47	-60.2%
		Subtotal	0	0	-	2	3	50.0%	117	45	-61.5%	186	84	-54.8%
	Other	Felony	0	0	-	0	0	-	4	1	-75.0%	5	2	-60.0%
		Misdemeanor	0	0	-	1	0	-100.0%	7	4	-42.9%	12	7	-41.7%
		Citation	0	0	-	0	0	-	10	1	-90.0%	18	5	-72.2%
		Subtotal	0	0	-	1	0	-100.0%	21	6	-71.4%	35	14	-60.0%
Totals		Felony	11	12	9.1%	31	55	77.4%	383	459	19.8%	611	645	5.6%
		Misdemeanor	27	26	-3.7%	66	93	40.9%	942	712	-24.4%	1,439	1,095	-23.9%
		Citation	13	10	-23.1%	70	54	-22.9%	775	656	-15.4%	1,413	944	-33.2%
Precinct Total			51	48	-5.9%	167	202	21.0%	2,100	1,827	-13.0%	3,463	2,684	-22.5%

Physical and Citation Arrests - Adult

Aggregated by component of arresting officer.

METROPOLITAN POLICE DEPARTMENT

of Nashville and Davidson County

			Prior Week	Last Week	Change*	Prior 4Wks	Last 4Wks	Change*	Prior YTD	YTD	Change*	Prior 52Wks	Last 52Wks	Change*
North Precinct	Patrol A	Felony	1	8	700.0%	7	20	185.7%	116	136	17.2%	179	189	5.6%
		Misdemeanor	7	3	-57.1%	24	20	-16.7%	270	202	-25.2%	369	310	-16.0%
		Citation	5	3	-40.0%	11	13	18.2%	168	133	-20.8%	241	201	-16.6%
		Subtotal	13	14	7.7%	42	53	26.2%	554	471	-15.0%	789	700	-11.3%
	Patrol B	Felony	5	5	0.0%	19	15	-21.1%	136	189	39.0%	196	265	35.2%
		Misdemeanor	6	12	100.0%	20	30	50.0%	377	261	-30.8%	496	405	-18.3%
		Citation	6	2	-66.7%	10	16	60.0%	199	232	16.6%	297	335	12.8%
		Subtotal	17	19	11.8%	49	61	24.5%	712	682	-4.2%	989	1,005	1.6%
	Patrol C	Felony	4	2	-50.0%	4	9	125.0%	131	89	-32.1%	163	154	-5.5%
		Misdemeanor	9	1	-88.9%	15	17	13.3%	270	170	-37.0%	353	298	-15.6%
		Citation	1	1	0.0%	6	5	-16.7%	84	77	-8.3%	125	124	-0.8%
		Subtotal	14	4	-71.4%	25	31	24.0%	485	336	-30.7%	641	576	-10.1%
	Flex A	Felony	0	0	-	9	0	-100.0%	8	44	450.0%	13	58	346.2%
		Misdemeanor	0	0	-	3	0	-100.0%	31	29	-6.5%	57	39	-31.6%
		Citation	0	0	-	9	0	-100.0%	13	123	846.2%	22	144	554.5%
		Subtotal	0	0	-	21	0	-100.0%	52	196	276.9%	92	241	162.0%
	Flex B	Felony	1	2	100.0%	3	5	66.7%	49	50	2.0%	56	66	17.9%
		Misdemeanor	0	0	-	2	0	-100.0%	47	24	-48.9%	58	40	-31.0%
		Citation	0	2	-	4	2	-50.0%	52	109	109.6%	74	149	101.4%
		Subtotal	1	4	300.0%	9	7	-22.2%	148	183	23.6%	188	255	35.6%
	Flex C	Felony	1	0	-100.0%	0	3	-	25	3	-88.0%	39	3	-92.3%
		Misdemeanor	1	1	0.0%	0	3	-	19	3	-84.2%	38	3	-92.1%
		Citation	0	2	-	0	2	-	21	2	-90.5%	61	2	-96.7%
		Subtotal	2	3	50.0%	0	8	-	65	8	-87.7%	138	8	-94.2%
	CSU	Felony	0	0	-	2	0	-100.0%	16	3	-81.3%	32	8	-75.0%
		Misdemeanor	0	0	-	1	0	-100.0%	3	3	0.0%	14	9	-35.7%
		Citation	0	0	-	2	2	0.0%	74	38	-48.6%	137	66	-51.8%
		Subtotal	0	0	-	5	2	-60.0%	93	44	-52.7%	183	83	-54.6%
	Other	Felony	0	0	-	0	0	-	1	0	-100.0%	1	0	-100.0%
		Misdemeanor	0	0	-	0	0	-	1	2	100.0%	2	2	0.0%
		Citation	0	0	-	0	0	-	2	0	-100.0%	3	0	-100.0%
		Subtotal	0	0	-	0	0	-	4	2	-50.0%	6	2	-66.7%
Totals		Felony	12	17	41.7%	44	52	18.2%	482	514	6.6%	679	743	9.4%
		Misdemeanor	23	17	-26.1%	65	70	7.7%	1,018	694	-31.8%	1,387	1,106	-20.3%
		Citation	12	10	-16.7%	42	40	-4.8%	613	714	16.5%	960	1,021	6.4%
Precinct Total			47	44	-6.4%	151	162	7.3%	2,113	1,922	-9.0%	3,026	2,870	-5.2%

Physical and Citation Arrests - Adult

Aggregated by component of arresting officer.

METROPOLITAN POLICE DEPARTMENT

of Nashville and Davidson County

			Prior Week	Last Week	Change*	Prior 4Wks	Last 4Wks	Change*	Prior YTD	YTD	Change*	Prior 52Wks	Last 52Wks	Change*
Madison Precinct	Patrol A	Felony	5	0	-100.0%	6	8	33.3%	58	58	0.0%	82	79	-3.7%
		Misdemeanor	2	4	100.0%	13	8	-38.5%	98	98	0.0%	158	144	-8.9%
		Citation	3	4	33.3%	11	18	63.6%	120	128	6.7%	187	173	-7.5%
		Subtotal	10	8	-20.0%	30	34	13.3%	276	284	2.9%	427	396	-7.3%
	Patrol B	Felony	1	0	-100.0%	21	8	-61.9%	123	133	8.1%	169	179	5.9%
		Misdemeanor	9	6	-33.3%	21	33	57.1%	226	224	-0.9%	349	314	-10.0%
		Citation	1	7	600.0%	14	14	0.0%	213	172	-19.2%	360	270	-25.0%
		Subtotal	11	13	18.2%	56	55	-1.8%	562	529	-5.9%	878	763	-13.1%
	Patrol C	Felony	1	4	300.0%	8	9	12.5%	76	72	-5.3%	113	89	-21.2%
		Misdemeanor	4	7	75.0%	14	17	21.4%	199	134	-32.7%	318	222	-30.2%
		Citation	0	1	-	2	1	-50.0%	64	35	-45.3%	98	59	-39.8%
		Subtotal	5	12	140.0%	24	27	12.5%	339	241	-28.9%	529	370	-30.1%
	Flex A	Felony	0	0	-	0	0	-	42	15	-64.3%	57	27	-52.6%
		Misdemeanor	0	0	-	0	0	-	36	6	-83.3%	56	14	-75.0%
		Citation	0	0	-	1	0	-100.0%	34	20	-41.2%	63	41	-34.9%
		Subtotal	0	0	-	1	0	-100.0%	112	41	-63.4%	176	82	-53.4%
	Flex B	Felony	0	0	-	2	0	-100.0%	60	44	-26.7%	87	70	-19.5%
		Misdemeanor	0	0	-	0	0	-	150	50	-66.7%	243	98	-59.7%
		Citation	0	0	-	10	0	-100.0%	172	44	-74.4%	456	84	-81.6%
		Subtotal	0	0	-	12	0	-100.0%	382	138	-63.9%	786	252	-67.9%
	Flex C	Felony	0	0	-	0	0	-	30	0	-100.0%	47	6	-87.2%
		Misdemeanor	0	0	-	0	0	-	66	0	-100.0%	108	13	-88.0%
		Citation	0	0	-	0	0	-	12	0	-100.0%	68	7	-89.7%
		Subtotal	0	0	-	0	0	-	108	0	-100.0%	223	26	-88.3%
	CSU	Felony	0	0	-	0	1	-	14	11	-21.4%	21	19	-9.5%
		Misdemeanor	0	0	-	1	1	0.0%	10	4	-60.0%	11	9	-18.2%
		Citation	0	0	-	7	0	-100.0%	66	30	-54.5%	102	53	-48.0%
		Subtotal	0	0	-	8	2	-75.0%	90	45	-50.0%	134	81	-39.6%
	Other	Felony	6	2	-66.7%	5	13	160.0%	0	18	-	0	18	-
		Misdemeanor	0	5	-	0	5	-	1	5	400.0%	1	9	800.0%
		Citation	3	4	33.3%	13	21	61.5%	1	37	>1,000%	1	37	>1,000%
		Subtotal	9	11	22.2%	18	39	116.7%	2	60	>1,000%	2	64	>1,000%
Totals		Felony	13	6	-53.8%	42	39	-7.1%	403	351	-12.9%	576	487	-15.5%
		Misdemeanor	15	22	46.7%	49	64	30.6%	786	521	-33.7%	1,244	823	-33.8%
		Citation	7	16	128.6%	58	54	-6.9%	682	466	-31.7%	1,335	724	-45.8%
Precinct Total			35	44	25.7%	149	157	5.4%	1,871	1,338	-28.5%	3,155	2,034	-35.5%

Physical and Citation Arrests - Adult

Aggregated by component of arresting officer.

METROPOLITAN POLICE DEPARTMENT

of Nashville and Davidson County

			Prior Week	Last Week	Change*	Prior 4Wks	Last 4Wks	Change*	Prior YTD	YTD	Change*	Prior 52Wks	Last 52Wks	Change*
Midtown Hills Precinct	**Patrol A**	Felony	2	2	0.0%	5	5	0.0%	55	56	1.8%	74	82	10.8%
		Misdemeanor	4	3	-25.0%	12	11	-8.3%	121	91	-24.8%	176	141	-19.9%
		Citation	0	1	-	10	6	-40.0%	155	141	-9.0%	287	193	-32.8%
		Subtotal	6	6	0.0%	27	22	-18.5%	331	288	-13.0%	537	416	-22.5%
	Patrol B	Felony	3	2	-33.3%	6	12	100.0%	85	89	4.7%	111	118	6.3%
		Misdemeanor	6	8	33.3%	11	21	90.9%	227	168	-26.0%	328	269	-18.0%
		Citation	5	2	-60.0%	9	17	88.9%	208	159	-23.6%	340	265	-22.1%
		Subtotal	14	12	-14.3%	26	50	92.3%	520	416	-20.0%	779	652	-16.3%
	Patrol C	Felony	2	0	-100.0%	11	6	-45.5%	64	50	-21.9%	93	95	2.2%
		Misdemeanor	2	2	0.0%	13	14	7.7%	296	127	-57.1%	395	304	-23.0%
		Citation	2	1	-50.0%	6	5	-16.7%	113	65	-42.5%	177	146	-17.5%
		Subtotal	6	3	-50.0%	30	25	-16.7%	473	242	-48.8%	665	545	-18.0%
	Flex A	Felony	0	0	-	0	0	-	41	0	-100.0%	61	0	-100.0%
		Misdemeanor	0	0	-	0	0	-	40	0	-100.0%	67	0	-100.0%
		Citation	0	0	-	0	0	-	46	0	-100.0%	134	0	-100.0%
		Subtotal	0	0	-	0	0	-	127	0	-100.0%	262	0	-100.0%
	Flex B	Felony	0	0	-	0	0	-	30	27	-10.0%	46	46	0.0%
		Misdemeanor	0	0	-	0	0	-	81	26	-67.9%	125	47	-62.4%
		Citation	0	0	-	1	0	-100.0%	87	24	-72.4%	207	43	-79.2%
		Subtotal	0	0	-	1	0	-100.0%	198	77	-61.1%	378	136	-64.0%
	Flex C	Felony	0	0	-	0	0	-	2	0	-100.0%	9	0	-100.0%
		Misdemeanor	0	0	-	0	0	-	9	0	-100.0%	32	0	-100.0%
		Citation	0	0	-	0	0	-	7	0	-100.0%	37	0	-100.0%
		Subtotal	0	0	-	0	0	-	18	0	-100.0%	78	0	-100.0%
	CSU	Felony	0	0	-	0	0	-	36	1	-97.2%	39	2	-94.9%
		Misdemeanor	0	0	-	0	0	-	4	2	-50.0%	7	3	-57.1%
		Citation	0	0	-	0	0	-	107	11	-89.7%	155	23	-85.2%
		Subtotal	0	0	-	0	0	-	147	14	-90.5%	201	28	-86.1%
	Other	Felony	0	0	-	2	0	-100.0%	6	4	-33.3%	6	7	16.7%
		Misdemeanor	0	1	-	2	2	0.0%	14	19	35.7%	14	34	142.9%
		Citation	0	0	-	0	2	-	12	12	0.0%	13	27	107.7%
		Subtotal	0	1	-	4	4	0.0%	32	35	9.4%	33	68	106.1%
Totals		Felony	7	4	-42.9%	24	23	-4.2%	319	227	-28.8%	439	350	-20.3%
		Misdemeanor	12	14	16.7%	38	48	26.3%	792	433	-45.3%	1,144	798	-30.2%
		Citation	7	4	-42.9%	26	30	15.4%	735	412	-43.9%	1,350	697	-48.4%
Precinct Total			26	22	-15.4%	88	101	14.8%	1,846	1,072	-41.9%	2,933	1,845	-37.1%

Physical and Citation Arrests - Adult

Aggregated by component of arresting officer.

METROPOLITAN POLICE DEPARTMENT
of Nashville and Davidson County

		Prior Week	Last Week	Change*	Prior 4Wks	Last 4Wks	Change*	Prior YTD	YTD	Change*	Prior 52Wks	Last 52Wks	Change*
SID	Felony	0	1	-	0	1	-	94	42	-55.3%	127	65	-48.8%
	Misdemeanor	0	0	-	0	0	-	9	5	-44.4%	16	9	-43.8%
	Citation	0	0	-	0	0	-	90	20	-77.8%	220	34	-84.5%
	Division Total	0	1	-	0	1	-	193	67	-65.3%	363	108	-70.2%
SOD (Excludes SRT)	Felony	1	3	200.0%	6	7	16.7%	34	40	17.6%	47	52	10.6%
	Misdemeanor	4	3	-25.0%	11	21	90.9%	252	138	-45.2%	424	219	-48.3%
	Citation	13	12	-7.7%	59	71	20.3%	479	474	-1.0%	667	669	0.3%
	Division Total	18	18	0.0%	76	99	30.3%	765	652	-14.8%	1,138	940	-17.4%
SRT	Felony	0	0	-	2	0	-100.0%	2	6	200.0%	6	8	33.3%
	Misdemeanor	0	0	-	0	0	-	0	1	-	1	1	0.0%
	Division Total	0	0	-	2	0	-100.0%	2	7	250.0%	7	9	28.6%
Warrants	Felony	33	42	27.3%	120	139	15.8%	1,577	1,061	-32.7%	2,149	1,681	-21.8%
	Misdemeanor	43	33	-23.3%	70	127	81.4%	1,938	980	-49.4%	2,767	1,698	-38.6%
	Citation	0	0	-	12	0	-100.0%	56	75	33.9%	72	87	20.8%
	Division Total	76	75	-1.3%	202	266	31.7%	3,571	2,116	-40.7%	4,988	3,466	-30.5%
Other Components	Felony	8	15	87.5%	30	44	46.7%	366	259	-29.2%	543	364	-33.0%
	Misdemeanor	3	8	166.7%	14	19	35.7%	697	184	-73.6%	1,175	352	-70.0%
	Citation	8	2	-75.0%	18	22	22.2%	617	219	-64.5%	1,136	382	-66.4%
	Division Total	19	25	31.6%	62	85	37.1%	1,680	662	-60.6%	2,854	1,098	-61.5%
All	Felony	119	128	7.6%	437	511	16.9%	5,201	4,291	-17.5%	7,370	6,357	-13.7%
	Misdemeanor	202	211	4.5%	536	713	33.0%	10,575	6,304	-40.4%	15,762	10,325	-34.5%
	Citation	103	91	-11.7%	498	464	-6.8%	7,842	5,727	-27.0%	13,382	8,498	-36.5%
Grand Total		424	430	1.4%	1,471	1,688	14.8%	23,618	16,322	-30.9%	36,514	25,180	-31.0%

Information summarized for CompStat week ending 9/12/2020.

* Change for % Served is the difference in percents. Sourced from MNPD ARMS on 9/15/2020 6:30:55 AM. This report is not a count of arrest charges. 1 arrest = 1 body. Adult arrests only.

Arrests categorized by order of seriousness as follows: If an arrest citation is not issued, and any of the charges are felony charges, count the arrest as a felony arrest; if an arrest citation is not issued, and none of the charges are felony charges, count the arrest as a misdemeanor arrest; count all remaining arrests as a citation arrest. Shift / Detail totals are calculated based upon officer assignment for the date when the arrest was made (i.e. if the arresting officer's primary assignment is 'East CSU' for the date when the arrest was made, it will be counted as 1 'East CSU' arrest). Arrests made by officers working Mission 1 duties are counted toward their primary assignment.

Metro citations are not counted in this report, since they are issued for civil matters (i.e. violations of Davidson County Metropolitan Ordinances).

Arrests: Part I, Weapons Law, Drug-Related, DUI, and All Other

METROPOLITAN POLICE DEPARTMENT
of Nashville and Davidson County

Aggregated by component of arresting officer. Includes adult and juvenile arrests.

		Part I Arrests				Weapons Law Violation Arrests				Drug-Related Arrests				DUI Arrests			
		Week	4 Weeks	YTD	52 Weeks	Week	4 Weeks	YTD	52 Weeks	Week	4 Weeks	YTD	52 Weeks	Week	4 Weeks	YTD	52 Weeks
West	Prior	5	29	345	516	0	2	18	30	0	7	110	197	2	2	34	51
	Last	3	18	257	376	0	1	13	26	1	3	103	129	2	9	52	88
	% Change	-40.0 %	-37.9 %	-25.5 %	-27.1 %	0.0 %	-50.0 %	-27.8 %	-13.3 %	Infinity	-57.1 %	-6.4 %	-34.5 %	0.0 %	350.0 %	52.9 %	72.5 %
East	Prior	5	42	416	602	1	1	55	72	0	8	396	606	1	6	96	132
	Last	3	38	337	497	2	3	23	36	1	4	135	239	0	1	60	98
	% Change	-40.0 %	-9.5 %	-19.0 %	-17.4 %	100.0 %	200.0 %	-58.2 %	-50.0 %	Infinity	-50.0 %	-65.9 %	-60.6 %	-100.0 %	-83.3 %	-37.5 %	-25.8 %
South	Prior	17	48	538	754	1	6	55	83	3	14	558	852	11	22	162	223
	Last	9	60	623	854	1	10	80	110	2	11	288	443	8	31	250	325
	% Change	-47.1 %	25.0 %	15.8 %	13.3 %	0.0 %	66.7 %	45.5 %	32.5 %	-33.3 %	-21.4 %	-48.4 %	-48.0 %	-27.3 %	40.9 %	54.3 %	45.7 %
Central	Prior	2	34	294	397	1	4	22	29	2	5	321	430	1	1	63	79
	Last	13	28	288	430	0	1	32	43	2	6	161	272	3	4	33	71
	% Change	550.0 %	-17.6 %	-2.0 %	8.3 %	-100.0 %	-75.0 %	45.5 %	48.3 %	0.0 %	20.0 %	-49.8 %	-36.7 %	200.0 %	300.0 %	-47.6 %	-10.1 %
Hermitage	Prior	7	33	394	639	1	2	35	61	7	11	230	394	4	13	88	149
	Last	10	36	453	644	1	4	35	49	2	18	150	225	5	20	168	224
	% Change	42.9 %	9.1 %	15.0 %	0.8 %	0.0 %	100.0 %	0.0 %	-19.7 %	-71.4 %	63.6 %	-34.8 %	-42.9 %	25.0 %	53.8 %	90.9 %	50.3 %
North	Prior	9	46	463	642	2	4	36	58	4	21	274	437	0	6	39	52
	Last	19	50	440	639	0	4	73	89	4	11	359	520	1	2	53	72
	% Change	111.1 %	8.7 %	-5.0 %	-0.5 %	-100.0 %	0.0 %	102.8 %	53.4 %	0.0 %	-47.6 %	31.0 %	19.0 %	Infinity	-66.7 %	35.9 %	38.5 %
Madison	Prior	13	40	467	716	0	3	26	41	0	12	172	285	0	9	67	108
	Last	9	38	437	645	0	0	21	32	2	6	99	156	3	4	55	84
	% Change	-30.8 %	-5.0 %	-6.4 %	-9.9 %	0.0 %	-100.0 %	-19.2 %	-22.0 %	Infinity	-50.0 %	-42.4 %	-45.3 %	Infinity	-55.6 %	-17.9 %	-22.2 %
Midtown Hills	Prior	5	28	354	545	0	1	38	54	2	5	278	441	0	5	89	128
	Last	5	22	273	413	0	0	15	35	0	3	73	143	1	7	63	118
	% Change	0.0 %	-21.4 %	-22.9 %	-24.2 %	0.0 %	-100.0 %	-60.5 %	-35.2 %	-100.0 %	-40.0 %	-73.7 %	-67.6 %	Infinity	40.0 %	-29.2 %	-7.8 %
Other	Prior	20	84	1,131	1,633	5	21	147	210	8	13	457	790	3	8	251	427
	Last	24	83	711	1,128	4	19	156	203	9	24	219	365	3	18	116	194
	% Change	20.0 %	-1.2 %	-37.1 %	-30.9 %	-20.0 %	-9.5 %	6.1 %	-3.3 %	12.5 %	84.6 %	-52.1 %	-53.8 %	0.0 %	125.0 %	-53.8 %	-54.6 %
County	Prior	83	384	4,402	6,444	11	44	432	638	26	96	2,796	4,432	22	72	889	1,349
	Last	95	373	3,819	5,626	8	42	448	623	23	86	1,587	2,492	26	96	850	1,274
	% Change	14.5 %	-2.9 %	-13.2 %	-12.7 %	-27.3 %	-4.5 %	3.7 %	-2.4 %	-11.5 %	-10.4 %	-43.2 %	-43.8 %	18.2 %	33.3 %	-4.4 %	-5.6 %

Information summarized for CompStat week ending 09/12/2020.

Sourced from MNPD ARMS on 9/15/2020 6:30:56 AM. This report is not a count of arrest charges. 1 arrest = 1 body. Includes adult and juvenile arrests. Arrests categorized by order of seriousness as follows: if an arrest includes one or more Part I UCR charges, it is counted as a Part I arrest. If an arrest includes one or weapons law violation charges but no Part I charges, it is counted as a weapons law violation arrest. The same hierarchical categorization is applicable for the remaining arrest categories (drug, DUI, and all other arrests).

Arrests: Part I, Weapons Law, Drug-Related, DUI, and All Other

Aggregated by component of arresting officer. Includes adult and juvenile arrests.

METROPOLITAN POLICE DEPARTMENT

of Nashville and Davidson County

		All Other Arrests				Total Arrests			
		Week	4 Weeks	YTD	52 Weeks	Week	4 Weeks	YTD	52 Weeks
West	Prior	16	49	696	1,091	23	89	1,203	1,885
	Last	13	53	493	731	19	84	918	1,350
	% Change	-18.8 %	8.2 %	-29.2 %	-33.0 %	-17.4 %	-5.6 %	-23.7 %	-28.4 %
East	Prior	23	80	1,390	2,403	30	137	2,353	3,815
	Last	25	95	839	1,307	31	141	1,394	2,177
	% Change	8.7 %	18.8 %	-39.6 %	-45.6 %	3.3 %	2.9 %	-40.8 %	-42.9 %
South	Prior	47	185	2,398	3,583	79	275	3,711	5,495
	Last	45	186	2,048	2,981	65	298	3,289	4,713
	% Change	-4.3 %	0.5 %	-14.6 %	-16.8 %	-17.7 %	8.4 %	-11.4 %	-14.2 %
Central	Prior	19	99	2,335	3,598	25	143	3,035	4,533
	Last	29	91	1,152	1,993	47	130	1,666	2,809
	% Change	52.6 %	-8.1 %	-50.7 %	-44.6 %	88.0 %	-9.1 %	-45.1 %	-38.0 %
Hermitage	Prior	33	123	1,511	2,500	52	182	2,258	3,743
	Last	32	138	1,190	1,818	50	216	1,996	2,960
	% Change	-3.0 %	12.2 %	-21.2 %	-27.3 %	-3.8 %	18.7 %	-11.6 %	-20.9 %
North	Prior	35	95	1,493	2,134	50	172	2,305	3,323
	Last	29	114	1,188	1,817	53	181	2,113	3,137
	% Change	-17.1 %	20.0 %	-20.4 %	-14.9 %	6.0 %	5.2 %	-8.3 %	-5.6 %
Madison	Prior	23	96	1,284	2,232	36	160	2,016	3,382
	Last	32	117	855	1,298	46	165	1,467	2,215
	% Change	39.1 %	21.9 %	-33.4 %	-41.8 %	27.8 %	3.1 %	-27.2 %	-34.5 %
Midtown Hills	Prior	21	59	1,274	2,070	28	98	2,033	3,238
	Last	17	75	728	1,294	23	107	1,152	2,003
	% Change	-19.0 %	27.1 %	-42.9 %	-37.5 %	-17.9 %	9.2 %	-43.3 %	-38.1 %
Other	Prior	79	239	4,789	7,200	115	365	6,775	10,260
	Last	82	323	2,516	4,144	122	467	3,718	6,034
	% Change	3.8 %	35.1 %	-47.5 %	-42.4 %	6.1 %	27.9 %	-45.1 %	-41.2 %
County	Prior	296	1,025	17,170	26,811	438	1,621	25,689	39,674
	Last	304	1,192	11,009	17,383	456	1,789	17,713	27,398
	% Change	2.7 %	16.3 %	-35.9 %	-35.2 %	4.1 %	10.4 %	-31.0 %	-30.9 %

Information summarized for CompStat week ending 09/12/2020.

Sourced from MNPD ARMS on 9/15/2020 6:30:56 AM. This report is not a count of arrest charges. 1 arrest = 1 body. Includes adult and juvenile arrests. Arrests categorized by order of seriousness as follows: if an arrest includes one or more Part I UCR charges, it is counted as a Part I arrest. If an arrest includes one or weapons law violation charges but no Part I charges, it is counted as a weapons law violation arrest. The same hierarchical categorization is applicable for the remaining arrest categories (drug, DUI, and all other arrests).

Outstanding Warrants: Served

Aggregated by component of arresting officer.

METROPOLITAN POLICE DEPARTMENT

of Nashville and Davidson County

		Rolling Two Week				Rolling Eight Week				YTD				Rolling Twenty-Four Month			
		Prior Week	Last Week	Change	% Change	Prior 4 Weeks	Last 4 Weeks	Change	% Change	Prior YTD	YTD	Change	% Change	Prior 52 Weeks	Last 52 Weeks	Change	% Change
West	Felony	5	7	2	40.0%	13	20	7	53.8%	164	167	3	1.8%	237	244	7	3.0%
	Misdemeanor	8	9	1	12.5%	20	30	10	50.0%	365	229	-136	-37.3%	555	359	-196	-35.3%
	Juvenile	0	0	0	-	0	0	0	-	1	0	-1	-100.0%	1	0	-1	-100.0%
	Subtotal	13	16	3	23.1%	33	50	17	51.5%	530	396	-134	-25.3%	793	603	-190	-24.0%
East	Felony	10	4	-6	-60.0%	36	35	-1	-2.8%	318	241	-77	-24.2%	478	362	-116	-24.3%
	Misdemeanor	22	12	-10	-45.5%	54	63	9	16.7%	854	443	-411	-48.1%	1,297	756	-541	-41.7%
	Juvenile	0	0	0	-	0	0	0	-	11	0	-11	-100.0%	15	4	-11	-73.3%
	Subtotal	32	16	-16	-50.0%	90	98	8	8.9%	1,183	684	-499	-42.2%	1,790	1,122	-668	-37.3%
South	Felony	18	7	-11	-61.1%	46	48	2	4.3%	363	376	13	3.6%	491	547	56	11.4%
	Misdemeanor	20	8	-12	-60.0%	46	55	9	19.6%	853	645	-208	-24.4%	1,288	1,002	-286	-22.2%
	Juvenile	0	0	0	-	0	0	0	-	8	0	-8	-100.0%	10	2	-8	-80.0%
	Subtotal	38	15	-23	-60.5%	92	103	11	12.0%	1,224	1,021	-203	-16.6%	1,789	1,551	-238	-13.3%
Central	Felony	1	0	-1	-100.0%	8	4	-4	-50.0%	288	130	-158	-54.9%	391	237	-154	-39.4%
	Misdemeanor	3	12	9	300.0%	24	32	8	33.3%	869	355	-514	-59.1%	1,306	665	-641	-49.1%
	Juvenile	0	0	0	-	0	0	0	-	7	0	-7	-100.0%	8	1	-7	-87.5%
	Subtotal	4	12	8	200.0%	32	36	4	12.5%	1,164	485	-679	-58.3%	1,705	903	-802	-47.0%
Hermitage	Felony	8	7	-1	-12.5%	39	46	7	17.9%	291	345	54	18.6%	457	522	65	14.2%
	Misdemeanor	21	33	12	57.1%	33	83	50	151.5%	888	543	-345	-38.9%	1,370	876	-494	-36.1%
	Juvenile	0	0	0	-	0	0	0	-	4	0	-4	-100.0%	4	0	-4	-100.0%
	Subtotal	29	40	11	37.9%	72	129	57	79.2%	1,183	888	-295	-24.9%	1,831	1,398	-433	-23.6%
North	Felony	6	9	3	50.0%	29	40	11	37.9%	390	362	-28	-7.2%	563	538	-25	-4.4%
	Misdemeanor	21	44	23	109.5%	48	91	43	89.6%	906	644	-262	-28.9%	1,235	1,087	-148	-12.0%
	Juvenile	0	0	0	-	0	0	0	-	5	0	-5	-100.0%	6	0	-6	-100.0%
	Subtotal	27	53	26	96.3%	77	131	54	70.1%	1,301	1,006	-295	-22.7%	1,804	1,625	-179	-9.9%
Madison	Felony	24	7	-17	-70.8%	44	51	7	15.9%	332	308	-24	-7.2%	499	396	-103	-20.6%
	Misdemeanor	10	22	12	120.0%	41	47	6	14.6%	766	499	-267	-34.9%	1,217	770	-447	-36.7%
	Juvenile	0	0	0	-	0	0	0	-	3	0	-3	-100.0%	3	0	-3	-100.0%
	Subtotal	34	29	-5	-14.7%	85	98	13	15.3%	1,101	807	-294	-26.7%	1,719	1,166	-553	-32.2%
Midtown Hills	Felony	6	4	-2	-33.3%	13	17	4	30.8%	210	140	-70	-33.3%	267	254	-13	-4.9%
	Misdemeanor	1	2	1	100.0%	18	10	-8	-44.4%	574	279	-295	-51.4%	833	523	-310	-37.2%
	Juvenile	0	0	0	-	0	0	0	-	12	0	-12	-100.0%	22	2	-20	-90.9%
	Subtotal	7	6	-1	-14.3%	31	27	-4	-12.9%	796	419	-377	-47.4%	1,122	779	-343	-30.6%
County	Felony	155	181	26	16.8%	480	599	119	24.8%	5,161	4,134	-1,027	-19.9%	7,177	6,247	-930	-13.0%
	Misdemeanor	207	227	20	9.7%	479	702	223	46.6%	10,353	5,920	-4,433	-42.8%	15,248	9,834	-5,414	-35.5%
	Juvenile	0	0	0	-	0	0	0	-	101	0	-101	-100.0%	140	19	-121	-86.4%
	Total	362	408	46	12.7%	959	1,301	342	35.7%	15,615	10,054	-5,561	-35.6%	22,565	16,100	-6,465	-28.7%

Information summarized for CompStat week ending 9/12/2020.

* Countywide totals include outstanding warrants served by all other divisions. Sourced from MNPD ARMS on 9/15/2020 6:30:56 AM.
Statistics provided above consider 1 count for each outstanding warrant served.

Outstanding Warrants: Attempts/Served

Aggregated by component of arresting officer.

METROPOLITAN POLICE DEPARTMENT

of Nashville and Davidson County

			Prior Week	Last Week	Change*	Prior 4Wks	Last 4Wks	Change*	Prior YTD	Current YTD	Change*	Prior 52Wks	Last 52Wks	Change*
West	Patrol-A	Served	3	0	-100.0 %	8	10	25.0 %	80	98	22.5 %	122	166	36.1 %
		Attempts	0	0	NaN	6	6	0.0 %	334	77	-76.9 %	474	120	-74.7 %
		% Served	Infinity	NaN	NaN	133.3 %	166.7 %	33.3 %	24.0 %	127.3 %	103.3 %	25.7 %	138.3 %	112.6 %
	Patrol-B	Served	3	14	366.7 %	13	25	92.3 %	164	178	8.5 %	248	226	-8.9 %
		Attempts	2	0	-100.0 %	4	8	100.0 %	296	219	-26.0 %	515	302	-41.4 %
		% Served	150.0 %	Infinity	Infinity	325.0 %	312.5 %	-12.5 %	55.4 %	81.3 %	25.9 %	48.2 %	74.8 %	26.7 %
	Patrol-C	Served	7	2	-71.4 %	7	15	114.3 %	55	79	43.6 %	93	126	35.5 %
		Attempts	9	1	-88.9 %	4	10	150.0 %	99	44	-55.6 %	182	71	-61.0 %
		% Served	77.8 %	200.0 %	122.2 %	175.0 %	150.0 %	-25.0 %	55.6 %	179.5 %	124.0 %	51.1 %	177.5 %	126.4 %
	Other	Served	0	0	NaN	5	0	-100.0 %	231	41	-82.3 %	330	85	-74.2 %
		Attempts	0	0	NaN	5	0	-100.0 %	725	30	-95.9 %	1,123	117	-89.6 %
		% Served	NaN	NaN	NaN	100.0 %	NaN	NaN	31.9 %	136.7 %	104.8 %	29.4 %	72.6 %	43.3 %
	Totals	**Served**	**13**	**16**	**23.1 %**	**33**	**50**	**51.5 %**	**530**	**396**	**-25.3 %**	**793**	**603**	**-24.0 %**
		Attempts	**11**	**1**	**-90.9 %**	**19**	**24**	**26.3 %**	**1,454**	**370**	**-74.6 %**	**2,294**	**610**	**-73.4 %**
		% Served	**118.2 %**	**1,600.0 %**	**1,481.8 %**	**173.7 %**	**208.3 %**	**34.6 %**	**36.5 %**	**107.0 %**	**70.6 %**	**34.6 %**	**98.9 %**	**64.3 %**
East	Patrol-A	Served	6	3	-50.0 %	19	20	5.3 %	213	183	-14.1 %	329	280	-14.9 %
		Attempts	27	4	-85.2 %	24	50	108.3 %	657	335	-49.0 %	1,175	496	-57.8 %
		% Served	22.2 %	75.0 %	52.8 %	79.2 %	40.0 %	-39.2 %	32.4 %	54.6 %	22.2 %	28.0 %	56.5 %	28.5 %
	Patrol-B	Served	5	4	-20.0 %	30	36	20.0 %	337	181	-46.3 %	476	299	-37.2 %
		Attempts	12	10	-16.7 %	7	45	542.9 %	495	229	-53.7 %	854	350	-59.0 %
		% Served	41.7 %	40.0 %	-1.7 %	428.6 %	80.0 %	-348.6 %	68.1 %	79.0 %	11.0 %	55.7 %	85.4 %	29.7 %
	Patrol-C	Served	12	3	-75.0 %	7	18	157.1 %	256	126	-50.8 %	417	241	-42.2 %
		Attempts	8	12	50.0 %	7	21	200.0 %	252	121	-52.0 %	489	210	-57.1 %
		% Served	150.0 %	25.0 %	-125.0 %	100.0 %	85.7 %	-14.3 %	101.6 %	104.1 %	2.5 %	85.3 %	114.8 %	29.5 %
	Other	Served	9	6	-33.3 %	34	24	-29.4 %	377	194	-48.5 %	568	302	-46.8 %
		Attempts	1	1	0.0 %	3	7	133.3 %	422	175	-58.5 %	760	273	-64.1 %
		% Served	900.0 %	600.0 %	-300.0 %	1,133.3 %	342.9 %	-790.5 %	89.3 %	110.9 %	21.5 %	74.7 %	110.6 %	35.9 %
	Totals	**Served**	**32**	**16**	**-50.0 %**	**90**	**98**	**8.9 %**	**1,183**	**684**	**-42.2 %**	**1,790**	**1,122**	**-37.3 %**
		Attempts	**48**	**27**	**-43.8 %**	**41**	**123**	**200.0 %**	**1,826**	**860**	**-52.9 %**	**3,278**	**1,329**	**-59.5 %**
		% Served	**66.7 %**	**59.3 %**	**-7.4 %**	**219.5 %**	**79.7 %**	**-139.8 %**	**64.8 %**	**79.5 %**	**14.7 %**	**54.6 %**	**84.4 %**	**29.8 %**

Outstanding Warrants: Attempts/Served

Aggregated by component of arresting officer.

METROPOLITAN POLICE DEPARTMENT

of Nashville and Davidson County

			Prior Week	Last Week	Change*	Prior 4Wks	Last 4Wks	Change*	Prior YTD	Current YTD	Change*	Prior 52Wks	Last 52Wks	Change*
South	Patrol-A	Served	29	6	-79.3 %	15	55	266.7 %	344	286	-16.9 %	464	443	-4.5 %
		Attempts	20	9	-55.0 %	18	42	133.3 %	335	278	-17.0 %	582	470	-19.2 %
		% Served	145.0 %	66.7 %	-78.3 %	83.3 %	131.0 %	47.6 %	102.7 %	102.9 %	0.2 %	79.7 %	94.3 %	14.5 %
	Patrol-B	Served	4	3	-25.0 %	49	27	-44.9 %	401	400	-0.2 %	631	541	-14.3 %
		Attempts	44	9	-79.5 %	10	57	470.0 %	271	340	25.5 %	480	464	-3.3 %
		% Served	9.1 %	33.3 %	24.2 %	490.0 %	47.4 %	-442.6 %	148.0 %	117.6 %	-30.3 %	131.5 %	116.6 %	-14.9 %
	Patrol-C	Served	5	6	20.0 %	28	20	-28.6 %	279	254	-9.0 %	390	393	0.8 %
		Attempts	4	0	-100.0 %	11	4	-63.6 %	136	160	17.6 %	214	234	9.3 %
		% Served	125.0 %	Infinity	Infinity	254.5 %	500.0 %	245.5 %	205.1 %	158.8 %	-46.4 %	182.2 %	167.9 %	-14.3 %
	Other	Served	0	0	NaN	0	0	NaN	200	81	-59.5 %	304	174	-42.8 %
		Attempts	0	0	NaN	0	0	NaN	94	102	8.5 %	147	193	31.3 %
		% Served	NaN	NaN	NaN	NaN	NaN	NaN	212.8 %	79.4 %	-133.4 %	206.8 %	90.2 %	-116.6 %
	Totals	**Served**	**38**	**15**	**-60.5 %**	**92**	**102**	**10.9 %**	**1,224**	**1,021**	**-16.6 %**	**1,789**	**1,551**	**-13.3 %**
		Attempts	**68**	**18**	**-73.5 %**	**39**	**103**	**164.1 %**	**836**	**880**	**5.3 %**	**1,423**	**1,361**	**-4.4 %**
		% Served	**55.9 %**	**83.3 %**	**27.5 %**	**235.9 %**	**99.0 %**	**-136.9 %**	**146.4 %**	**116.0 %**	**-30.4 %**	**125.7 %**	**114.0 %**	**-11.8 %**
Central	Patrol-A	Served	2	3	50.0 %	7	10	42.9 %	221	128	-42.1 %	350	241	-31.1 %
		Attempts	1	1	0.0 %	2	2	0.0 %	133	51	-61.7 %	198	118	-40.4 %
		% Served	200.0 %	300.0 %	100.0 %	350.0 %	500.0 %	150.0 %	166.2 %	251.0 %	84.8 %	176.8 %	204.2 %	27.5 %
	Patrol-B	Served	0	2	Infinity	15	16	6.7 %	205	163	-20.5 %	314	260	-17.2 %
		Attempts	1	0	-100.0 %	0	1	Infinity	222	32	-85.6 %	314	83	-73.6 %
		% Served	0.0 %	Infinity	Infinity	Infinity	1,600.0 %	-Infinity	92.3 %	509.4 %	417.0 %	100.0 %	313.3 %	213.3 %
	Patrol-C	Served	2	6	200.0 %	8	9	12.5 %	212	107	-49.5 %	288	195	-32.3 %
		Attempts	1	1	0.0 %	6	10	66.7 %	254	128	-49.6 %	537	227	-57.7 %
		% Served	200.0 %	600.0 %	400.0 %	133.3 %	90.0 %	-43.3 %	83.5 %	83.6 %	0.1 %	53.6 %	85.9 %	32.3 %
	Other	Served	0	1	Infinity	2	1	-50.0 %	526	87	-83.5 %	753	207	-72.5 %
		Attempts	0	0	NaN	4	4	0.0 %	494	67	-86.4 %	802	162	-79.8 %
		% Served	NaN	Infinity	NaN	50.0 %	25.0 %	-25.0 %	106.5 %	129.9 %	23.4 %	93.9 %	127.8 %	33.9 %
	Totals	**Served**	**4**	**12**	**200.0 %**	**32**	**36**	**12.5 %**	**1,164**	**485**	**-58.3 %**	**1,705**	**903**	**-47.0 %**
		Attempts	**3**	**2**	**-33.3 %**	**12**	**17**	**41.7 %**	**1,103**	**278**	**-74.8 %**	**1,851**	**590**	**-68.1 %**
		% Served	**133.3 %**	**600.0 %**	**466.7 %**	**266.7 %**	**211.8 %**	**-54.9 %**	**105.5 %**	**174.5 %**	**68.9 %**	**92.1 %**	**153.1 %**	**60.9 %**

Outstanding Warrants: Attempts/Served

Aggregated by component of arresting officer.

METROPOLITAN POLICE DEPARTMENT
of Nashville and Davidson County

			Prior Week	Last Week	Change*	Prior 4Wks	Last 4Wks	Change*	Prior YTD	Current YTD	Change*	Prior 52Wks	Last 52Wks	Change*
Hermitage	Patrol-A	Served	5	16	220.0 %	34	28	-17.6 %	350	283	-19.1 %	522	458	-12.3 %
		Attempts	0	13	Infinity	29	13	-55.2 %	216	111	-48.6 %	444	264	-40.5 %
		% Served	Infinity	123.1 %	-Infinity	117.2 %	215.4 %	98.1 %	162.0 %	255.0 %	92.9 %	117.6 %	173.5 %	55.9 %
	Patrol-B	Served	17	8	-52.9 %	23	53	130.4 %	400	317	-20.8 %	576	463	-19.6 %
		Attempts	6	8	33.3 %	11	29	163.6 %	319	267	-16.3 %	560	364	-35.0 %
		% Served	283.3 %	100.0 %	-183.3 %	209.1 %	182.8 %	-26.3 %	125.4 %	118.7 %	-6.7 %	102.9 %	127.2 %	24.3 %
	Patrol-C	Served	7	16	128.6 %	12	48	300.0 %	192	213	10.9 %	315	295	-6.3 %
		Attempts	1	6	500.0 %	5	22	340.0 %	116	108	-6.9 %	295	130	-55.9 %
		% Served	700.0 %	266.7 %	-433.3 %	240.0 %	218.2 %	-21.8 %	165.5 %	197.2 %	31.7 %	106.8 %	226.9 %	120.1 %
	Other	Served	0	0	NaN	3	0	-100.0 %	241	75	-68.9 %	418	182	-56.5 %
		Attempts	0	0	NaN	3	0	-100.0 %	149	39	-73.8 %	286	155	-45.8 %
		% Served	NaN	NaN	NaN	100.0 %	NaN	NaN	161.7 %	192.3 %	30.6 %	146.2 %	117.4 %	-28.7 %
	Totals	**Served**	**29**	**40**	**37.9 %**	**72**	**129**	**79.2 %**	**1,183**	**888**	**-24.9 %**	**1,831**	**1,398**	**-23.6 %**
		Attempts	**7**	**27**	**285.7 %**	**48**	**64**	**33.3 %**	**800**	**525**	**-34.4 %**	**1,585**	**913**	**-42.4 %**
		% Served	**414.3 %**	**148.1 %**	**-266.1 %**	**150.0 %**	**201.6 %**	**51.6 %**	**147.9 %**	**169.1 %**	**21.3 %**	**115.5 %**	**153.1 %**	**37.6 %**
North	Patrol-A	Served	9	23	155.6 %	18	48	166.7 %	353	262	-25.8 %	515	421	-18.3 %
		Attempts	2	12	500.0 %	9	30	233.3 %	362	210	-42.0 %	659	299	-54.6 %
		% Served	450.0 %	191.7 %	-258.3 %	200.0 %	160.0 %	-40.0 %	97.5 %	124.8 %	27.2 %	78.1 %	140.8 %	62.7 %
	Patrol-B	Served	5	26	420.0 %	26	53	103.8 %	391	397	1.5 %	537	611	13.8 %
		Attempts	14	9	-35.7 %	25	48	92.0 %	333	408	22.5 %	466	736	57.9 %
		% Served	35.7 %	288.9 %	253.2 %	104.0 %	110.4 %	6.4 %	117.4 %	97.3 %	-20.1 %	115.2 %	83.0 %	-32.2 %
	Patrol-C	Served	11	1	-90.9 %	8	20	150.0 %	320	183	-42.8 %	407	356	-12.5 %
		Attempts	0	0	NaN	0	0	NaN	171	41	-76.0 %	256	102	-60.2 %
		% Served	Infinity	Infinity	NaN	Infinity	Infinity	NaN	187.1 %	446.3 %	259.2 %	159.0 %	349.0 %	190.0 %
	Other	Served	2	3	50.0 %	25	11	-56.0 %	237	165	-30.4 %	345	238	-31.0 %
		Attempts	0	1	Infinity	12	3	-75.0 %	182	64	-64.8 %	283	129	-54.4 %
		% Served	Infinity	300.0 %	-Infinity	208.3 %	366.7 %	158.3 %	130.2 %	257.8 %	127.6 %	121.9 %	184.5 %	62.6 %
	Totals	**Served**	**27**	**53**	**96.3 %**	**77**	**132**	**71.4 %**	**1,301**	**1,007**	**-22.6 %**	**1,804**	**1,626**	**-9.9 %**
		Attempts	**16**	**22**	**37.5 %**	**46**	**81**	**76.1 %**	**1,048**	**723**	**-31.0 %**	**1,664**	**1,266**	**-23.9 %**
		% Served	**168.8 %**	**240.9 %**	**72.2 %**	**167.4 %**	**163.0 %**	**-4.4 %**	**124.1 %**	**139.3 %**	**15.1 %**	**108.4 %**	**128.4 %**	**20.0 %**

Outstanding Warrants: Attempts/Served

Aggregated by component of arresting officer.

METROPOLITAN POLICE DEPARTMENT

of Nashville and Davidson County

			Prior Week	Last Week	Change*	Prior 4Wks	Last 4Wks	Change*	Prior YTD	Current YTD	Change*	Prior 52Wks	Last 52Wks	Change*
Madison	Patrol-A	Served	8	4	-50.0 %	9	19	111.1 %	170	141	-17.1 %	256	200	-21.9 %
		Attempts	1	0	-100.0 %	6	5	-16.7 %	172	148	-14.0 %	326	213	-34.7 %
		% Served	800.0 %	Infinity	Infinity	150.0 %	380.0 %	230.0 %	98.8 %	95.3 %	-3.6 %	78.5 %	93.9 %	15.4 %
	Patrol-B	Served	6	6	0.0 %	30	22	-26.7 %	259	285	10.0 %	414	369	-10.9 %
		Attempts	1	4	300.0 %	25	11	-56.0 %	144	204	41.7 %	317	235	-25.9 %
		% Served	600.0 %	150.0 %	-450.0 %	120.0 %	200.0 %	80.0 %	179.9 %	139.7 %	-40.2 %	130.6 %	157.0 %	26.4 %
	Patrol-C	Served	1	6	500.0 %	16	12	-25.0 %	160	175	9.4 %	287	244	-15.0 %
		Attempts	5	10	100.0 %	0	17	Infinity	149	94	-36.9 %	415	125	-69.9 %
		% Served	20.0 %	60.0 %	40.0 %	Infinity	70.6 %	-Infinity	107.4 %	186.2 %	78.8 %	69.2 %	195.2 %	126.0 %
	Other	Served	19	13	-31.6 %	30	45	50.0 %	512	206	-59.8 %	762	353	-53.7 %
		Attempts	4	2	-50.0 %	13	7	-46.2 %	788	64	-91.9 %	1,200	210	-82.5 %
		% Served	475.0 %	650.0 %	175.0 %	230.8 %	642.9 %	412.1 %	65.0 %	321.9 %	256.9 %	63.5 %	168.1 %	104.6 %
	Totals	**Served**	**34**	**29**	**-14.7 %**	**85**	**98**	**15.3 %**	**1,101**	**807**	**-26.7 %**	**1,719**	**1,166**	**-32.2 %**
		Attempts	**11**	**16**	**45.5 %**	**44**	**40**	**-9.1 %**	**1,253**	**510**	**-59.3 %**	**2,258**	**783**	**-65.3 %**
		% Served	**309.1 %**	**181.3 %**	**-127.8 %**	**193.2 %**	**245.0 %**	**51.8 %**	**87.9 %**	**158.2 %**	**70.4 %**	**76.1 %**	**148.9 %**	**72.8 %**
Midtown Hills	Patrol-A	Served	2	3	50.0 %	5	7	40.0 %	151	108	-28.5 %	198	210	6.1 %
		Attempts	1	4	300.0 %	2	13	550.0 %	122	57	-53.3 %	182	107	-41.2 %
		% Served	200.0 %	75.0 %	-125.0 %	250.0 %	53.8 %	-196.2 %	123.8 %	189.5 %	65.7 %	108.8 %	196.3 %	87.5 %
	Patrol-B	Served	5	3	-40.0 %	13	15	15.4 %	250	163	-34.8 %	328	250	-23.8 %
		Attempts	0	4	Infinity	1	4	300.0 %	51	67	31.4 %	131	107	-18.3 %
		% Served	Infinity	75.0 %	-Infinity	1,300.0 %	375.0 %	-925.0 %	490.2 %	243.3 %	-246.9 %	250.4 %	233.6 %	-16.7 %
	Patrol-C	Served	0	0	NaN	12	5	-58.3 %	137	69	-49.6 %	195	185	-5.1 %
		Attempts	0	0	NaN	9	0	-100.0 %	83	29	-65.1 %	140	67	-52.1 %
		% Served	NaN	NaN	NaN	133.3 %	Infinity	Infinity	165.1 %	237.9 %	72.9 %	139.3 %	276.1 %	136.8 %
	Other	Served	0	0	NaN	1	0	-100.0 %	258	79	-69.4 %	401	134	-66.6 %
		Attempts	0	0	NaN	0	0	NaN	285	81	-71.6 %	443	115	-74.0 %
		% Served	NaN	NaN	NaN	Infinity	NaN	NaN	90.5 %	97.5 %	7.0 %	90.5 %	116.5 %	26.0 %
	Totals	**Served**	**7**	**6**	**-14.3 %**	**31**	**27**	**-12.9 %**	**796**	**419**	**-47.4 %**	**1,122**	**779**	**-30.6 %**
		Attempts	**1**	**8**	**700.0 %**	**12**	**17**	**41.7 %**	**541**	**234**	**-56.7 %**	**896**	**396**	**-55.8 %**
		% Served	**700.0 %**	**75.0 %**	**-625.0 %**	**258.3 %**	**158.8 %**	**-99.5 %**	**147.1 %**	**179.1 %**	**31.9 %**	**125.2 %**	**196.7 %**	**71.5 %**

Outstanding Warrants: Attempts/Served

Aggregated by component of arresting officer.

METROPOLITAN POLICE DEPARTMENT

of Nashville and Davidson County

		Prior Week	Last Week	Change*	Prior 4Wks	Last 4Wks	Change*	Prior YTD	Current YTD	Change*	Prior 52Wks	Last 52Wks	Change*
SID	Served	0	3	Infinity	0	3	Infinity	86	26	-69.8 %	121	59	-51.2 %
	Attempts	0	0	NaN	0	0	NaN	24	3	-87.5 %	39	5	-87.2 %
	% Served	NaN	Infinity	NaN	NaN	Infinity	NaN	358.3 %	866.7 %	508.3 %	310.3 %	1,180.0 %	869.7 %
SOD	Served	1	22	2,100.0 %	8	31	287.5 %	67	115	71.6 %	103	143	38.8 %
	Attempts	0	0	NaN	6	1	-83.3 %	43	39	-9.3 %	56	44	-21.4 %
	% Served	Infinity	Infinity	NaN	133.3 %	3,100.0 %	2,966.7 %	155.8 %	294.9 %	139.1 %	183.9 %	325.0 %	141.1 %
SRT	Served	0	0	NaN	3	0	-100.0 %	24	15	-37.5 %	43	28	-34.9 %
	Attempts	0	0	NaN	3	0	-100.0 %	6	52	766.7 %	35	52	48.6 %
	% Served	NaN	NaN	NaN	100.0 %	NaN	NaN	400.0 %	28.8 %	-371.2 %	122.9 %	53.8 %	-69.0 %
Warrants	Served	150	173	15.3 %	377	505	34.0 %	6,032	3,780	-37.3 %	8,357	6,055	-27.5 %
	Attempts	43	120	179.1 %	48	200	316.7 %	1,285	875	-31.9 %	1,866	1,248	-33.1 %
	% Served	348.8 %	144.2 %	-204.7 %	785.4 %	252.5 %	-532.9 %	469.4 %	432.0 %	-37.4 %	447.9 %	485.2 %	37.3 %
Other	Served	27	23	-14.8 %	59	90	52.5 %	926	412	-55.5 %	1,390	668	-51.9 %
	Attempts	10	1	-90.0 %	55	27	-50.9 %	993	312	-68.6 %	1,911	656	-65.7 %
	% Served	270.0 %	2,300.0 %	2,030.0 %	107.3 %	333.3 %	226.1 %	93.3 %	132.1 %	38.8 %	72.7 %	101.8 %	29.1 %
County Total	**Served**	**362**	**408**	**12.7 %**	**959**	**1,301**	**35.7 %**	**15,617**	**10,055**	**-35.6 %**	**22,567**	**16,101**	**-28.7 %**
	Attempts	**218**	**242**	**11.0 %**	**373**	**697**	**86.9 %**	**11,212**	**5,661**	**-49.5 %**	**19,156**	**9,253**	**-51.7 %**
	% Served	**166.1 %**	**168.6 %**	**2.5 %**	**257.1 %**	**186.7 %**	**-70.4 %**	**139.3 %**	**177.6 %**	**38.3 %**	**117.8 %**	**174.0 %**	**56.2 %**

Information summarized for CompStat week ending 9/12/2020.

* Change for % Served is the difference in percents. Sourced from MNPD ARMS on 9/15/2020 6:30:56 AM. Statistics provided above consider 1 count for each outstanding warrant served.

Crooks With Guns / School Zone Report

Aggregated by component of arresting officer.

METROPOLITAN POLICE DEPARTMENT

of Nashville and Davidson County

		Crooks With Guns - Arrests				Drugs in School Zones - Arrests				Drugs in School Zones - Charges			
		YTD	52 Weeks	4 Weeks	Last 4 Wks to Same Period Last Year	YTD	52 Weeks	4 Weeks	Last 4 Wks to Same Period Last Year	YTD	52 Weeks	4 Weeks	Last 4 Wks to Same Period Last Year
West	Prior	10	18	0	2	0	0	0	0	0	0	0	0
	Last	3	13	0	0	0	0	0	0	0	0	0	0
	% Change	-70.0 %	-27.8 %	0.0 %	-100.0 %	0.0 %	0.0 %	0.0 %	0.0 %	0.0 %	0.0 %	0.0 %	0.0 %
East	Prior	23	31	0	2	2	3	0	2	4	5	0	4
	Last	5	17	0	0	0	8	0	0	0	9	0	0
	% Change	-78.3 %	-45.2 %	0.0 %	-100.0 %	-100.0 %	166.7 %	0.0 %	-100.0 %	-100.0 %	80.0 %	0.0 %	-100.0 %
South	Prior	30	47	1	3	0	0	0	0	0	0	0	0
	Last	24	38	4	4	0	0	0	0	0	0	0	0
	% Change	-20.0 %	-19.1 %	300.0 %	33.3 %	0.0 %	0.0 %	0.0 %	0.0 %	0.0 %	0.0 %	0.0 %	0.0 %
Central	Prior	7	7	0	0	0	0	0	0	0	0	0	0
	Last	5	9	0	0	0	0	0	0	0	0	0	0
	% Change	-28.6 %	28.6 %	0.0 %	0.0 %	0.0 %	0.0 %	0.0 %	0.0 %	0.0 %	0.0 %	0.0 %	0.0 %
Hermitage	Prior	18	41	2	1	3	4	0	2	3	4	0	2
	Last	15	23	1	1	2	4	0	0	4	6	0	0
	% Change	-16.7 %	-43.9 %	-50.0 %	0.0 %	-33.3 %	0.0 %	0.0 %	-100.0 %	33.3 %	50.0 %	0.0 %	-100.0 %
North	Prior	24	44	3	1	2	2	0	1	2	2	0	1
	Last	23	36	1	1	1	2	0	0	1	2	0	0
	% Change	-4.2 %	-18.2 %	-66.7 %	0.0 %	-50.0 %	0.0 %	0.0 %	-100.0 %	-50.0 %	0.0 %	0.0 %	-100.0 %
Madison	Prior	11	24	0	2	0	0	0	0	0	0	0	0
	Last	8	12	0	0	0	0	0	0	0	0	0	0
	% Change	-27.3 %	-50.0 %	0.0 %	-100.0 %	0.0 %	0.0 %	0.0 %	0.0 %	0.0 %	0.0 %	0.0 %	0.0 %
Midtown Hills	Prior	13	18	0	0	4	4	0	1	6	6	0	1
	Last	5	8	0	0	0	0	0	0	0	0	0	0
	% Change	-61.5 %	-55.6 %	0.0 %	0.0 %	-100.0 %	-100.0 %	0.0 %	-100.0 %	-100.0 %	-100.0 %	0.0 %	-100.0 %
Other	Prior	72	102	7	9	6	7	0	0	6	7	0	0
	Last	64	84	7	7	1	1	0	0	1	1	0	0
	% Change	-11.1 %	-17.6 %	0.0 %	-22.2 %	-83.3 %	-85.7 %	0.0 %	0.0 %	-83.3 %	-85.7 %	0.0 %	0.0 %
County	Prior	208	332	13	20	17	20	0	6	21	24	0	8
	Last	152	240	13	13	4	15	0	0	6	18	0	0
	% Change	-26.9 %	-27.7 %	0.0 %	-35.0 %	-76.5 %	-25.0 %	0.0 %	-100.0 %	-71.4 %	-25.0 %	0.0 %	-100.0 %

Information summarized for CompStat week ending 09/12/2020.

Sourced from MNPD ARMS on 9/15/2020 6:30:56 AM. Arrest totals do not count charges. 1 arrest = 1 body.

Juvenile Section

CompStat Weekly Analysis is provided by the Metropolitan Nashville Police Department Crime Analysis Section. This report is intended to be a management and planning tool and does not reflect the official UCR counts for the department.

"Big jobs usually go to the men who prove their ability to outgrow small ones."
- Theodore Roosevelt

Begin Date:	09/06/2020
End Date:	09/12/2020
Week:	37

Juvenile Arrests

Aggregated by component of arresting officer.

METROPOLITAN POLICE DEPARTMENT

of Nashville and Davidson County

		Rolling 2 Weeks				Rolling 8 Weeks				YTD				Rolling 104 Weeks			
		Prior Week	Last Week	Change	Percent Change	Prior 4 Weeks	Last 4 Weeks	Change	Percent Change	Prior YTD	Current YTD	Change	Percent Change	Prior 52 Weeks	Last 52 Weeks	Change	Percent Change
West	Curfew	0	0	0	NaN	0	0	0	NaN	19	6	-13	-68.4 %	19	15	-4	-21.1 %
	Truancy	0	0	0	NaN	0	0	0	NaN	5	3	-2	-40.0 %	6	4	-2	-33.3 %
	Other	0	0	0	NaN	4	2	-2	-50.0 %	104	50	-54	-51.9 %	154	75	-79	-51.3 %
	Subtotal	**0**	**0**	**0**	**NaN**	**4**	**2**	**-2**	**-50.0 %**	**128**	**59**	**-69**	**-53.9 %**	**179**	**94**	**-85**	**-47.5 %**
East	Curfew	0	0	0	NaN	8	0	-8	-100.0 %	33	23	-10	-30.3 %	56	32	-24	-42.9 %
	Truancy	0	0	0	NaN	0	0	0	NaN	24	4	-20	-83.3 %	40	17	-23	-57.5 %
	Other	3	1	-2	-66.7 %	14	10	-4	-28.6 %	184	119	-65	-35.3 %	275	174	-101	-36.7 %
	Subtotal	**3**	**1**	**-2**	**-66.7 %**	**22**	**10**	**-12**	**-54.5 %**	**241**	**146**	**-95**	**-39.4 %**	**371**	**223**	**-148**	**-39.9 %**
South	Curfew	0	1	1	Infinity	2	8	6	300.0 %	34	52	18	52.9 %	47	81	34	72.3 %
	Truancy	0	0	0	NaN	0	0	0	NaN	15	10	-5	-33.3 %	19	15	-4	-21.1 %
	Other	2	3	1	50.0 %	32	13	-19	-59.4 %	287	252	-35	-12.2 %	384	371	-13	-3.4 %
	Subtotal	**2**	**4**	**2**	**100.0 %**	**34**	**21**	**-13**	**-38.2 %**	**336**	**314**	**-22**	**-6.5 %**	**450**	**467**	**17**	**3.8 %**
Central	Curfew	0	1	1	Infinity	5	1	-4	-80.0 %	30	18	-12	-40.0 %	31	22	-9	-29.0 %
	Truancy	0	0	0	NaN	0	0	0	NaN	0	4	4	Infinity	3	4	1	33.3 %
	Other	0	3	3	Infinity	5	4	-1	-20.0 %	90	67	-23	-25.6 %	107	113	6	5.6 %
	Subtotal	**0**	**4**	**4**	**Infinity**	**10**	**5**	**-5**	**-50.0 %**	**120**	**89**	**-31**	**-25.8 %**	**141**	**139**	**-2**	**-1.4 %**
Hermitage	Curfew	0	0	0	NaN	2	0	-2	-100.0 %	21	15	-6	-28.6 %	35	24	-11	-31.4 %
	Truancy	0	0	0	NaN	0	0	0	NaN	4	6	2	50.0 %	26	9	-17	-65.4 %
	Other	1	2	1	100.0 %	13	14	1	7.7 %	133	148	15	11.3 %	219	243	24	11.0 %
	Subtotal	**1**	**2**	**1**	**100.0 %**	**15**	**14**	**-1**	**-6.7 %**	**158**	**169**	**11**	**7.0 %**	**280**	**276**	**-4**	**-1.4 %**
North	Curfew	2	0	-2	-100.0 %	7	2	-5	-71.4 %	12	24	12	100.0 %	24	29	5	20.8 %
	Truancy	0	0	0	NaN	0	0	0	NaN	7	6	-1	-14.3 %	14	13	-1	-7.1 %
	Other	1	9	8	800.0 %	14	17	3	21.4 %	173	161	-12	-6.9 %	259	225	-34	-13.1 %
	Subtotal	**3**	**9**	**6**	**200.0 %**	**21**	**19**	**-2**	**-9.5 %**	**192**	**191**	**-1**	**-0.5 %**	**297**	**267**	**-30**	**-10.1 %**
Madison	Curfew	0	0	0	NaN	1	0	-1	-100.0 %	28	12	-16	-57.1 %	37	16	-21	-56.8 %
	Truancy	0	0	0	NaN	0	0	0	NaN	6	0	-6	-100.0 %	14	2	-12	-85.7 %
	Other	1	2	1	100.0 %	10	8	-2	-20.0 %	111	117	6	5.4 %	176	163	-13	-7.4 %
	Subtotal	**1**	**2**	**1**	**100.0 %**	**11**	**8**	**-3**	**-27.3 %**	**145**	**129**	**-16**	**-11.0 %**	**227**	**181**	**-46**	**-20.3 %**
Midtown Hills	Curfew	0	0	0	NaN	3	0	-3	-100.0 %	23	4	-19	-82.6 %	34	17	-17	-50.0 %
	Truancy	0	0	0	NaN	0	0	0	NaN	17	4	-13	-76.5 %	41	8	-33	-80.5 %
	Other	2	1	-1	-50.0 %	7	6	-1	-14.3 %	147	72	-75	-51.0 %	230	133	-97	-42.2 %
	Subtotal	**2**	**1**	**-1**	**-50.0 %**	**10**	**6**	**-4**	**-40.0 %**	**187**	**80**	**-107**	**-57.2 %**	**305**	**158**	**-147**	**-48.2 %**
County*	Curfew	2	2	0	0.0 %	28	11	-17	-60.7 %	225	158	-67	-29.8 %	315	247	-68	-21.6 %
	Truancy	0	0	0	NaN	0	0	0	NaN	91	38	-53	-58.2 %	190	73	-117	-61.6 %
	Other	12	24	12	100.0 %	122	90	-32	-26.2 %	1,755	1,195	-560	-31.9 %	2,655	1,898	-757	-28.5 %
	Total	**14**	**26**	**12**	**85.7 %**	**150**	**101**	**-49**	**-32.7 %**	**2,071**	**1,391**	**-680**	**-32.8 %**	**3,160**	**2,218**	**-942**	**-29.8 %**

Information summarized for CompStat week ending 9/12/2020.

* Countywide totals include arrests made by all other divisions. Sourced from MNPD RMS on 9/15/2020 6:30:57 AM. This report does not take into account the number of charges. 1 arrest = 1 body. Curfew arrests include a violation of NCIC 0048 Juvenile, Curfew (TCA 11.28.210). Truancy arrests include a violation of NCIC 5327 Juvenile, Loitering During School Hours (TCA 11.28.080).

Juvenile Victims - Rolling Two Week Analysis

METROPOLITAN POLICE DEPARTMENT
of Nashville and Davidson County

Aggregated by precinct (incident location). Based on date when each incident was reported.

		Homicide	Rape	Robbery	Aggravated Assault	Burglary	Larceny	Motor Vehicle Theft	All Part I Offenses	Sexual Assault	Statuatory Rape	Simple Assault / Intimidation / Stalking	Other Offenses	All Part II Offenses	All Offenses
West	Prior Week	0	0	0	0	0	0	0	0	1	1	2	1	5	5
	CompStat Week	0	0	0	0	1	0	0	1	0	0	0	0	0	1
	% Change	0.0 %	0.0 %	0.0 %	0.0 %	Infinity	0.0 %	0.0 %	Infinity	-100.0 %	-100.0 %	-100.0 %	-100.0 %	-100.0 %	-80.0 %
East	Prior Week	0	0	1	0	0	1	0	2	0	0	2	2	4	6
	CompStat Week	0	0	0	1	0	0	0	1	1	0	2	0	3	4
	% Change	0.0 %	0.0 %	-100.0 %	Infinity	0.0 %	-100.0 %	0.0 %	-50.0 %	Infinity	0.0 %	0.0 %	-100.0 %	-25.0 %	-33.3 %
South	Prior Week	0	0	0	1	0	0	0	1	1	1	3	2	7	8
	CompStat Week	0	0	0	0	0	3	0	3	0	0	4	0	4	7
	% Change	0.0 %	0.0 %	0.0 %	-100.0 %	0.0 %	Infinity	0.0 %	200.0 %	-100.0 %	-100.0 %	33.3 %	-100.0 %	-42.9 %	-12.5 %
Central	Prior Week	0	1	0	0	0	0	0	1	0	0	0	1	1	2
	CompStat Week	0	0	0	0	0	0	1	1	0	0	0	1	1	2
	% Change	0.0 %	-100.0 %	0.0 %	0.0 %	0.0 %	0.0 %	Infinity	0.0 %	0.0 %	0.0 %	0.0 %	0.0 %	0.0 %	0.0 %
Hermitage	Prior Week	0	1	1	1	1	1	0	5	2	0	6	6	14	19
	CompStat Week	0	0	1	2	0	1	0	4	1	0	3	1	5	9
	% Change	0.0 %	-100.0 %	0.0 %	100.0 %	-100.0 %	0.0 %	0.0 %	-20.0 %	-50.0 %	0.0 %	-50.0 %	-83.3 %	-64.3 %	-52.6 %
North	Prior Week	0	1	1	2	0	1	0	5	0	0	0	2	2	7
	CompStat Week	0	0	0	1	2	0	0	3	1	0	3	2	6	9
	% Change	0.0 %	-100.0 %	-100.0 %	-50.0 %	Infinity	-100.0 %	0.0 %	-40.0 %	Infinity	0.0 %	Infinity	0.0 %	200.0 %	28.6 %
Madison	Prior Week	0	1	0	2	0	0	0	3	0	0	2	0	2	5
	CompStat Week	0	0	0	1	0	1	0	2	1	0	1	2	4	6
	% Change	0.0 %	-100.0 %	0.0 %	-50.0 %	0.0 %	Infinity	0.0 %	-33.3 %	Infinity	0.0 %	-50.0 %	Infinity	100.0 %	20.0 %
Midtown Hills	Prior Week	0	0	0	1	0	1	0	2	1	0	4	3	8	10
	CompStat Week	0	0	0	0	0	1	0	1	0	0	5	0	5	6
	% Change	0.0 %	0.0 %	0.0 %	-100.0 %	0.0 %	0.0 %	0.0 %	-50.0 %	-100.0 %	0.0 %	25.0 %	-100.0 %	-37.5 %	-40.0 %
County	Prior Week	0	4	3	7	1	4	0	19	5	2	19	17	43	62
	CompStat Week	0	0	1	5	3	6	1	16	4	0	18	6	28	44
	% Change	0.0 %	-100.0 %	-66.7 %	-28.6 %	200.0 %	50.0 %	Infinity	-15.8 %	-20.0 %	-100.0 %	-5.3 %	-64.7 %	-34.9 %	-29.0 %

Prior Week **Begin Date** 08/30/2020 **End Date** 09/05/2020

CompStat Week **Begin Date** 09/06/2020 **End Date** 09/12/2020

* Countywide totals include arrests made by all other divisions. Sourced from MNPD RMS on 9/15/2020 6:30:57 AM. This report does not take into account the number of charges. 1 arrest = 1 body. Curfew arrests include a violation of NCIC 0048 Juvenile, Curfew (TCA 11.28.210). Truancy arrests include a violation of NCIC 5327 Juvenile, Loitering During School Hours (TCA 11.28.080).

Juvenile Victims - Rolling Eight Week Analysis

METROPOLITAN POLICE DEPARTMENT
of Nashville and Davidson County

Aggregated by precinct (incident location). Based on date when each incident was reported.

		Homicide	Rape	Robbery	Aggravated Assault	Burglary	Larceny	Motor Vehicle Theft	All Part I Offenses	Sexual Assault	Statuatory Rape	Simple Assault / Intimidation / Stalking	Other Offenses	All Part II Offenses	All Offenses
West	Prior 4 Weeks	0	0	0	0	0	0	0	0	1	0	5	3	9	9
	Last 4 Weeks	0	1	0	1	1	0	0	3	1	1	10	1	13	16
	% Change	0.0 %	Infinity	0.0 %	Infinity	Infinity	0.0 %	0.0 %	Infinity	0.0 %	Infinity	100.0 %	-66.7 %	44.4 %	77.8 %
East	Prior 4 Weeks	0	3	2	7	0	1	0	13	0	0	9	5	14	27
	Last 4 Weeks	0	0	1	5	0	2	0	8	3	0	15	6	24	32
	% Change	0.0 %	-100.0 %	-50.0 %	-28.6 %	0.0 %	100.0 %	0.0 %	-38.5 %	Infinity	0.0 %	66.7 %	20.0 %	71.4 %	18.5 %
South	Prior 4 Weeks	0	3	2	13	0	6	0	24	3	2	10	14	29	53
	Last 4 Weeks	0	2	0	4	1	3	0	10	7	3	17	11	38	48
	% Change	0.0 %	-33.3 %	-100.0 %	-69.2 %	Infinity	-50.0 %	0.0 %	-58.3 %	133.3 %	50.0 %	70.0 %	-21.4 %	31.0 %	-9.4 %
Central	Prior 4 Weeks	0	0	0	0	0	1	0	1	0	0	0	0	0	1
	Last 4 Weeks	0	1	0	0	0	0	1	2	0	0	0	2	2	4
	% Change	0.0 %	Infinity	0.0 %	0.0 %	0.0 %	-100.0 %	Infinity	100.0 %	0.0 %	0.0 %	0.0 %	Infinity	Infinity	300.0 %
Hermitage	Prior 4 Weeks	0	10	1	10	0	3	4	28	3	2	21	6	32	60
	Last 4 Weeks	0	4	3	14	1	5	0	27	6	0	21	18	45	72
	% Change	0.0 %	-60.0 %	200.0 %	40.0 %	Infinity	66.7 %	-100.0 %	-3.6 %	100.0 %	-100.0 %	0.0 %	200.0 %	40.6 %	20.0 %
North	Prior 4 Weeks	0	0	1	12	0	3	0	16	1	0	4	2	7	23
	Last 4 Weeks	0	2	1	8	2	1	0	14	2	0	7	7	16	30
	% Change	0.0 %	Infinity	0.0 %	-33.3 %	Infinity	-66.7 %	0.0 %	-12.5 %	100.0 %	0.0 %	75.0 %	250.0 %	128.6 %	30.4 %
Madison	Prior 4 Weeks	0	0	0	6	3	3	0	12	2	0	5	0	7	19
	Last 4 Weeks	0	1	0	4	0	1	0	6	1	0	7	6	14	20
	% Change	0.0 %	Infinity	0.0 %	-33.3 %	-100.0 %	-66.7 %	0.0 %	-50.0 %	-50.0 %	0.0 %	40.0 %	Infinity	100.0 %	5.3 %
Midtown Hills	Prior 4 Weeks	0	2	1	6	0	2	0	11	1	1	5	1	8	19
	Last 4 Weeks	0	0	0	5	1	2	0	8	1	0	11	9	21	29
	% Change	0.0 %	-100.0 %	-100.0 %	-16.7 %	Infinity	0.0 %	0.0 %	-27.3 %	0.0 %	-100.0 %	120.0 %	800.0 %	162.5 %	52.6 %
County	Prior 4 Weeks	0	18	7	54	3	19	4	105	11	5	59	31	106	211
	Last 4 Weeks	0	11	5	41	6	14	1	78	21	4	88	60	173	251
	% Change	0.0 %	-38.9 %	-28.6 %	-24.1 %	100.0 %	-26.3 %	-75.0 %	-25.7 %	90.9 %	-20.0 %	49.2 %	93.5 %	63.2 %	19.0 %

Prior 4 Weeks **Begin Date** 07/19/2020 **End Date** 08/15/2020

Last 4 Weeks **Begin Date** 08/16/2020 **End Date** 09/12/2020

* Countywide totals include arrests made by all other divisions. Sourced from MNPD RMS on 9/15/2020 6:30:57 AM. This report does not take into account the number of charges. 1 arrest = 1 body. Curfew arrests include a violation of NCIC 0048 Juvenile, Curfew (TCA 11.28.210). Truancy arrests include a violation of NCIC 5327 Juvenile, Loitering During School Hours (TCA 11.28.080).

Juvenile Victims - Year-to-Date Analysis

METROPOLITAN POLICE DEPARTMENT
of Nashville and Davidson County

Aggregated by precinct (incident location). Based on date when each incident was reported.

		Homicide	Rape	Robbery	Aggravated Assault	Burglary	Larceny	Motor Vehicle Theft	All Part I Offenses	Sexual Assault	Statuatory Rape	Simple Assault / Intimidation / Stalking	Other Offenses	All Part II Offenses	All Offenses
West	Prior YTD	0	11	5	21	8	16	1	62	13	3	79	25	120	182
	YTD	0	8	3	15	4	7	0	37	9	4	50	20	83	120
	% Change	0.0 %	-27.3 %	-40.0 %	-28.6 %	-50.0 %	-56.3 %	-100.0 %	-40.3 %	-30.8 %	33.3 %	-36.7 %	-20.0 %	-30.8 %	-34.1 %
East	Prior YTD	0	21	14	66	3	25	0	129	15	4	150	42	211	340
	YTD	0	11	11	49	4	19	1	95	10	1	98	38	147	242
	% Change	0.0 %	-47.6 %	-21.4 %	-25.8 %	33.3 %	-24.0 %	Infinity	-26.4 %	-33.3 %	-75.0 %	-34.7 %	-9.5 %	-30.3 %	-28.8 %
South	Prior YTD	0	28	28	80	16	75	2	229	38	13	245	92	388	617
	YTD	2	29	23	82	3	40	0	179	35	10	146	89	280	459
	% Change	Infinity	3.6 %	-17.9 %	2.5 %	-81.3 %	-46.7 %	-100.0 %	-21.8 %	-7.9 %	-23.1 %	-40.4 %	-3.3 %	-27.8 %	-25.6 %
Central	Prior YTD	0	1	0	2	0	11	0	14	4	1	17	1	23	37
	YTD	0	1	0	0	0	5	1	7	2	0	10	6	18	25
	% Change	0.0 %	0.0 %	0.0 %	-100.0 %	0.0 %	-54.5 %	Infinity	-50.0 %	-50.0 %	-100.0 %	-41.2 %	500.0 %	-21.7 %	-32.4 %
Hermitage	Prior YTD	1	37	17	70	9	47	0	181	24	11	154	53	242	426
	YTD	0	40	20	95	8	29	4	196	34	8	145	83	270	466
	% Change	-100.0 %	8.1 %	17.6 %	35.7 %	-11.1 %	-38.3 %	Infinity	8.3 %	41.7 %	-27.3 %	-5.8 %	56.6 %	11.6 %	9.4 %
North	Prior YTD	0	23	12	78	15	26	1	155	21	4	170	56	251	406
	YTD	1	15	13	98	5	20	1	153	11	2	84	40	137	290
	% Change	Infinity	-34.8 %	8.3 %	25.6 %	-66.7 %	-23.1 %	0.0 %	-1.3 %	-47.6 %	-50.0 %	-50.6 %	-28.6 %	-45.4 %	-28.6 %
Madison	Prior YTD	0	15	11	61	4	19	1	111	14	1	101	32	148	259
	YTD	1	11	8	50	10	27	0	107	10	2	79	30	121	228
	% Change	Infinity	-26.7 %	-27.3 %	-18.0 %	150.0 %	42.1 %	-100.0 %	-3.6 %	-28.6 %	100.0 %	-21.8 %	-6.3 %	-18.2 %	-12.0 %
Midtown Hills	Prior YTD	0	8	17	38	11	23	0	97	18	1	109	33	161	258
	YTD	0	12	11	28	6	31	0	88	13	3	89	45	150	238
	% Change	0.0 %	50.0 %	-35.3 %	-26.3 %	-45.5 %	34.8 %	0.0 %	-9.3 %	-27.8 %	200.0 %	-18.3 %	36.4 %	-6.8 %	-7.8 %
County	Prior YTD	1	144	104	416	66	242	5	978	147	38	1,025	334	1,544	2,525
	YTD	4	127	89	417	40	178	7	862	124	30	701	351	1,206	2,068
	% Change	300.0 %	-11.8 %	-14.4 %	0.2 %	-39.4 %	-26.4 %	40.0 %	-11.9 %	-15.6 %	-21.1 %	-31.6 %	5.1 %	-21.9 %	-18.1 %

Prior YTD **Begin Date** 01/01/2019 **End Date** 09/12/2019

YTD **Begin Date** 01/01/2020 **End Date** 09/12/2020

* Countywide totals include arrests made by all other divisions. Sourced from MNPD RMS on 9/15/2020 6:30:57 AM. This report does not take into account the number of charges. 1 arrest = 1 body. Curfew arrests include a violation of NCIC 0048 Juvenile, Curfew (TCA 11.28.210). Truancy arrests include a violation of NCIC 5327 Juvenile, Loitering During School Hours (TCA 11.28.080).

Juvenile Victims

METROPOLITAN POLICE DEPARTMENT
of Nashville and Davidson County

Aggregated by precinct (incident location). Based on date when each incident was reported.

		Rolling 2 Weeks				Rolling 8 Weeks				YTD				Rolling 104 Weeks			
		Prior Week	Last Week	Change	Percent Change	Prior 4 Weeks	Last 4 Weeks	Change	Percent Change	Prior YTD	Current YTD	Change	Percent Change	Prior 52 Weeks	Last 52 Weeks	Change	Percent Change
West	Part I-Violent	0	0	0	NaN	0	2	2	Infinity	37	26	-11	-29.7 %	62	41	-21	-33.9 %
	Part I-Property	0	1	1	Infinity	0	1	1	Infinity	25	11	-14	-56.0 %	30	23	-7	-23.3 %
	Part II	5	0	-5	-100.0 %	9	13	4	44.4 %	120	83	-37	-30.8 %	196	125	-71	-36.2 %
	Subtotal	**5**	**1**	**-4**	**-80.0 %**	**9**	**16**	**7**	**77.8 %**	**182**	**120**	**-62**	**-34.1 %**	**288**	**189**	**-99**	**-34.4 %**
East	Part I-Violent	1	1	0	0.0 %	12	6	-6	-50.0 %	101	71	-30	-29.7 %	133	115	-18	-13.5 %
	Part I-Property	1	0	-1	-100.0 %	1	2	1	100.0 %	28	24	-4	-14.3 %	44	40	-4	-9.1 %
	Part II	4	3	-1	-25.0 %	14	24	10	71.4 %	211	147	-64	-30.3 %	306	232	-74	-24.2 %
	Subtotal	**6**	**4**	**-2**	**-33.3 %**	**27**	**32**	**5**	**18.5 %**	**340**	**242**	**-98**	**-28.8 %**	**483**	**387**	**-96**	**-19.9 %**
South	Part I-Violent	1	0	-1	-100.0 %	18	6	-12	-66.7 %	136	136	0	0.0 %	204	212	8	3.9 %
	Part I-Property	0	3	3	Infinity	6	4	-2	-33.3 %	93	43	-50	-53.8 %	127	91	-36	-28.3 %
	Part II	7	4	-3	-42.9 %	29	38	9	31.0 %	388	280	-108	-27.8 %	523	430	-93	-17.8 %
	Subtotal	**8**	**7**	**-1**	**-12.5 %**	**53**	**48**	**-5**	**-9.4 %**	**617**	**459**	**-158**	**-25.6 %**	**854**	**733**	**-121**	**-14.2 %**
Central	Part I-Violent	1	0	-1	-100.0 %	0	1	1	Infinity	3	1	-2	-66.7 %	7	9	2	28.6 %
	Part I-Property	0	1	1	Infinity	1	1	0	0.0 %	11	6	-5	-45.5 %	13	12	-1	-7.7 %
	Part II	1	1	0	0.0 %	0	2	2	Infinity	23	18	-5	-21.7 %	39	26	-13	-33.3 %
	Subtotal	**2**	**2**	**0**	**0.0 %**	**1**	**4**	**3**	**300.0 %**	**37**	**25**	**-12**	**-32.4 %**	**59**	**47**	**-12**	**-20.3 %**
Hermitage	Part I-Violent	3	3	0	0.0 %	21	21	0	0.0 %	125	155	30	24.0 %	168	213	45	26.8 %
	Part I-Property	2	1	-1	-50.0 %	7	6	-1	-14.3 %	56	41	-15	-26.8 %	80	56	-24	-30.0 %
	Part II	14	5	-9	-64.3 %	32	45	13	40.6 %	245	270	25	10.2 %	342	396	54	15.8 %
	Subtotal	**19**	**9**	**-10**	**-52.6 %**	**60**	**72**	**12**	**20.0 %**	**426**	**466**	**40**	**9.4 %**	**590**	**665**	**75**	**12.7 %**
North	Part I-Violent	4	1	-3	-75.0 %	13	11	-2	-15.4 %	113	127	14	12.4 %	171	161	-10	-5.8 %
	Part I-Property	1	2	1	100.0 %	3	3	0	0.0 %	42	26	-16	-38.1 %	63	48	-15	-23.8 %
	Part II	2	6	4	200.0 %	7	16	9	128.6 %	251	137	-114	-45.4 %	361	217	-144	-39.9 %
	Subtotal	**7**	**9**	**2**	**28.6 %**	**23**	**30**	**7**	**30.4 %**	**406**	**290**	**-116**	**-28.6 %**	**595**	**426**	**-169**	**-28.4 %**
Madison	Part I-Violent	3	1	-2	-66.7 %	6	5	-1	-16.7 %	87	70	-17	-19.5 %	121	93	-28	-23.1 %
	Part I-Property	0	1	1	Infinity	6	1	-5	-83.3 %	24	37	13	54.2 %	36	52	16	44.4 %
	Part II	2	4	2	100.0 %	7	14	7	100.0 %	148	121	-27	-18.2 %	233	162	-71	-30.5 %
	Subtotal	**5**	**6**	**1**	**20.0 %**	**19**	**20**	**1**	**5.3 %**	**259**	**228**	**-31**	**-12.0 %**	**390**	**307**	**-83**	**-21.3 %**
Midtown Hills	Part I-Violent	1	0	-1	-100.0 %	9	5	-4	-44.4 %	63	51	-12	-19.0 %	100	73	-27	-27.0 %
	Part I-Property	1	1	0	0.0 %	2	3	1	50.0 %	34	37	3	8.8 %	57	60	3	5.3 %
	Part II	8	5	-3	-37.5 %	8	21	13	162.5 %	161	150	-11	-6.8 %	208	223	15	7.2 %
	Subtotal	**10**	**6**	**-4**	**-40.0 %**	**19**	**29**	**10**	**52.6 %**	**258**	**238**	**-20**	**-7.8 %**	**365**	**356**	**-9**	**-2.5 %**
County*	Part I-Violent	14	6	-8	-57.1 %	79	57	-22	-27.8 %	665	637	-28	-4.2 %	966	917	-49	-5.1 %
	Part I-Property	5	10	5	100.0 %	26	21	-5	-19.2 %	313	225	-88	-28.1 %	450	382	-68	-15.1 %
	Part II	43	28	-15	-34.9 %	106	173	67	63.2 %	1,547	1,206	-341	-22.0 %	2,208	1,811	-397	-18.0 %
	Total	**62**	**44**	**-18**	**-29.0 %**	**211**	**251**	**40**	**19.0 %**	**2,525**	**2,068**	**-457**	**-18.1 %**	**3,624**	**3,110**	**-514**	**-14.2 %**

Information summarized for CompStat week ending 09/12/2020.

Sourced from MNPD ARMS on 9/15/2020 6:30:57 AM. The figures above were sourced from incident reports using NIBRS definitions and reporting guidelines, based on the date when the crime was reported. This report is intended to be a management and planning tool and does not reflect the official NIBRS counts for the department. Incidents where a location is unknown or unspecified are included in the countywide totals. 'Unknown' refers to records in which the address is listed as 'Unknown' on the incident report. 'Not Validated' refers to records that were entered in with an invalid addresses.

Efficiencies Section

CompStat Weekly Analysis is provided by the Metropolitan Nashville Police Department Crime Analysis Section. This report is intended to be a management and planning tool and does not reflect the official UCR counts for the department.

"Big jobs usually go to the men who prove their ability to outgrow small ones."
- Theodore Roosevelt

Begin Date: 09/06/2020
End Date: 09/12/2020
Week: 37

Self Initiated CAD

Aggregated by component of officer initiating call.

METROPOLITAN POLICE DEPARTMENT

of Nashville and Davidson County

		Rolling Two Week				Rolling Eight Week				YTD				Rolling Twenty-Four Month			
		Prior Week	Last Week	Change	Percent Change	Prior 4 Weeks	Last 4 Weeks	Change	Percent Change	Prior YTD	Current YTD	Change	Percent Change	Prior 52 Weeks	Last 52 Weeks	Change	Percent Change
West	Vehicle Stop	22	30	8	36.4 %	88	113	25	28.4 %	1,138	973	-165	-14.5 %	4,046	1,238	-2,808	-69.4 %
	Business Check	257	331	74	28.8 %	1,292	1,039	-253	-19.6 %	24,214	12,856	-11,358	-46.9 %	34,707	18,175	-16,532	-47.6 %
	All Other SI	124	89	-35	-28.2 %	421	410	-11	-2.6 %	10,873	6,391	-4,482	-41.2 %	15,226	9,512	-5,714	-37.5 %
	Subtotal	**403**	**450**	**47**	**11.7 %**	**1,801**	**1,562**	**-239**	**-13.3 %**	**36,225**	**20,220**	**-16,005**	**-44.2 %**	**53,979**	**28,925**	**-25,054**	**-46.4 %**
East	Vehicle Stop	23	23	0	0.0 %	62	74	12	19.4 %	3,291	1,320	-1,971	-59.9 %	8,155	2,195	-5,960	-73.1 %
	Business Check	223	180	-43	-19.3 %	502	629	127	25.3 %	8,389	6,590	-1,799	-21.4 %	14,102	9,464	-4,638	-32.9 %
	All Other SI	404	383	-21	-5.2 %	1,487	1,574	87	5.9 %	15,407	16,058	651	4.2 %	20,035	22,813	2,778	13.9 %
	Subtotal	**650**	**586**	**-64**	**-9.8 %**	**2,051**	**2,277**	**226**	**11.0 %**	**27,087**	**23,968**	**-3,119**	**-11.5 %**	**42,292**	**34,472**	**-7,820**	**-18.5 %**
South	Vehicle Stop	118	168	50	42.4 %	188	451	263	139.9 %	3,049	3,636	587	19.3 %	5,999	5,379	-620	-10.3 %
	Business Check	106	77	-29	-27.4 %	291	330	39	13.4 %	4,770	6,314	1,544	32.4 %	7,066	7,997	931	13.2 %
	All Other SI	333	277	-56	-16.8 %	986	1,074	88	8.9 %	12,735	11,441	-1,294	-10.2 %	17,740	16,871	-869	-4.9 %
	Subtotal	**557**	**522**	**-35**	**-6.3 %**	**1,465**	**1,855**	**390**	**26.6 %**	**20,554**	**21,391**	**837**	**4.1 %**	**30,805**	**30,247**	**-558**	**-1.8 %**
Central	Vehicle Stop	36	32	-4	-11.1 %	44	190	146	331.8 %	2,818	1,666	-1,152	-40.9 %	4,915	3,065	-1,850	-37.6 %
	Business Check	391	455	64	16.4 %	1,695	1,760	65	3.8 %	19,178	20,620	1,442	7.5 %	27,912	25,940	-1,972	-7.1 %
	All Other SI	280	285	5	1.8 %	959	1,134	175	18.2 %	15,826	13,588	-2,238	-14.1 %	20,003	19,711	-292	-1.5 %
	Subtotal	**707**	**772**	**65**	**9.2 %**	**2,698**	**3,084**	**386**	**14.3 %**	**37,822**	**35,874**	**-1,948**	**-5.2 %**	**52,830**	**48,716**	**-4,114**	**-7.8 %**
Hermitage	Vehicle Stop	80	118	38	47.5 %	192	308	116	60.4 %	2,733	2,248	-485	-17.7 %	6,546	3,232	-3,314	-50.6 %
	Business Check	112	142	30	26.8 %	336	485	149	44.3 %	9,123	7,147	-1,976	-21.7 %	14,132	9,424	-4,708	-33.3 %
	All Other SI	433	442	9	2.1 %	1,727	1,800	73	4.2 %	13,746	19,680	5,934	43.2 %	18,451	25,751	7,300	39.6 %
	Subtotal	**625**	**702**	**77**	**12.3 %**	**2,255**	**2,593**	**338**	**15.0 %**	**25,602**	**29,075**	**3,473**	**13.6 %**	**39,129**	**38,407**	**-722**	**-1.8 %**
North	Vehicle Stop	35	24	-11	-31.4 %	61	122	61	100.0 %	2,248	1,976	-272	-12.1 %	4,173	3,299	-874	-20.9 %
	Business Check	56	82	26	46.4 %	173	278	105	60.7 %	5,648	3,014	-2,634	-46.6 %	9,423	4,600	-4,823	-51.2 %
	All Other SI	173	160	-13	-7.5 %	484	706	222	45.9 %	9,527	5,728	-3,799	-39.9 %	12,789	9,062	-3,727	-29.1 %
	Subtotal	**264**	**266**	**2**	**0.8 %**	**718**	**1,106**	**388**	**54.0 %**	**17,423**	**10,718**	**-6,705**	**-38.5 %**	**26,385**	**16,961**	**-9,424**	**-35.7 %**
Madison	Vehicle Stop	54	66	12	22.2 %	211	250	39	18.5 %	1,969	1,482	-487	-24.7 %	4,421	2,320	-2,101	-47.5 %
	Business Check	190	163	-27	-14.2 %	398	742	344	86.4 %	15,708	7,503	-8,205	-52.2 %	23,143	12,802	-10,341	-44.7 %
	All Other SI	221	233	12	5.4 %	791	819	28	3.5 %	6,510	7,771	1,261	19.4 %	9,115	10,501	1,386	15.2 %
	Subtotal	**465**	**462**	**-3**	**-0.6 %**	**1,400**	**1,811**	**411**	**29.4 %**	**24,187**	**16,756**	**-7,431**	**-30.7 %**	**36,679**	**25,623**	**-11,056**	**-30.1 %**
Midtown Hills	Vehicle Stop	26	34	8	30.8 %	62	118	56	90.3 %	2,440	1,232	-1,208	-49.5 %	5,073	2,221	-2,852	-56.2 %
	Business Check	249	311	62	24.9 %	887	1,122	235	26.5 %	19,134	20,903	1,769	9.2 %	25,884	25,797	-87	-0.3 %
	All Other SI	160	218	58	36.3 %	663	768	105	15.8 %	14,693	9,653	-5,040	-34.3 %	19,573	15,543	-4,030	-20.6 %
	Subtotal	**435**	**563**	**128**	**29.4 %**	**1,612**	**2,008**	**396**	**24.6 %**	**36,267**	**31,788**	**-4,479**	**-12.4 %**	**50,530**	**43,561**	**-6,969**	**-13.8 %**
County*	Vehicle Stop	690	761	71	10.3 %	1,795	2,801	1,006	56.0 %	30,921	22,100	-8,821	-28.5 %	61,948	33,735	-28,213	-45.5 %
	Business Check	1,750	1,945	195	11.1 %	6,432	7,112	680	10.6 %	126,564	97,201	-29,363	-23.2 %	185,183	131,756	-53,427	-28.9 %
	All Other SI	2,824	2,738	-86	-3.0 %	9,823	11,141	1,318	13.4 %	135,879	115,048	-20,831	-15.3 %	184,473	166,331	-18,142	-9.8 %
	Total	**5,264**	**5,444**	**180**	**3.4 %**	**18,050**	**21,054**	**3,004**	**16.6 %**	**293,364**	**234,349**	**-59,015**	**-20.1 %**	**431,604**	**331,822**	**-99,782**	**-23.1 %**

Information summarized for CompStat week ending 9/12/2020.

* Countywide totals include CFS with unknown locations. Sourced from MNPD ARMS on 9/15/2020 6:30:57 AM. 'Vehicle Stops' refer to 10-93 calls. 'Business Checks' refer to 10-96 calls. Only includes calls initiated by an officer (call type 2 or 3). Excludes CFS with a disposition code of 6 or 11.

Dispatched Calls for Service

Aggregated by component of officer responding to call.

METROPOLITAN POLICE DEPARTMENT

of Nashville and Davidson County

		Rolling 2 Weeks				Rolling 8 Weeks				YTD				Rolling 104 Weeks			
		Prior Week	Last Week	Change	Percent Change	Prior 4 Weeks	Last 4 Weeks	Change	Percent Change	Prior YTD	Current YTD	Change	Percent Change	Prior 52 Weeks	Last 52 Weeks	Change	Percent Change
West	Part I	106	100	-6	-5.7 %	363	397	34	9.4 %	4,499	3,570	-929	-20.6 %	6,381	5,706	-675	-10.6 %
	Vehicle Crash	44	35	-9	-20.5 %	148	166	18	12.2 %	1,870	1,345	-525	-28.1 %	2,764	2,181	-583	-21.1 %
	All Other CFS	271	234	-37	-13.7 %	948	968	20	2.1 %	8,332	8,380	48	0.6 %	11,605	11,777	172	1.5 %
	Subtotal	**421**	**369**	**-52**	**-12.4 %**	**1,459**	**1,531**	**72**	**4.9 %**	**14,701**	**13,295**	**-1,406**	**-9.6 %**	**20,750**	**19,664**	**-1,086**	**-5.2 %**
East	Part I	69	85	16	23.2 %	406	353	-53	-13.1 %	3,563	3,077	-486	-13.6 %	5,229	4,748	-481	-9.2 %
	Vehicle Crash	22	25	3	13.6 %	105	99	-6	-5.7 %	1,089	931	-158	-14.5 %	1,553	1,449	-104	-6.7 %
	All Other CFS	210	227	17	8.1 %	943	958	15	1.6 %	8,236	8,185	-51	-0.6 %	11,469	11,759	290	2.5 %
	Subtotal	**301**	**337**	**36**	**12.0 %**	**1,454**	**1,410**	**-44**	**-3.0 %**	**12,888**	**12,193**	**-695**	**-5.4 %**	**18,251**	**17,956**	**-295**	**-1.6 %**
South	Part I	146	136	-10	-6.8 %	601	616	15	2.5 %	7,199	5,726	-1,473	-20.5 %	10,192	8,792	-1,400	-13.7 %
	Vehicle Crash	86	81	-5	-5.8 %	344	352	8	2.3 %	3,797	2,813	-984	-25.9 %	5,381	4,627	-754	-14.0 %
	All Other CFS	492	448	-44	-8.9 %	1,715	1,933	218	12.7 %	15,890	15,670	-220	-1.4 %	21,941	22,099	158	0.7 %
	Subtotal	**724**	**665**	**-59**	**-8.1 %**	**2,660**	**2,901**	**241**	**9.1 %**	**26,886**	**24,209**	**-2,677**	**-10.0 %**	**37,514**	**35,518**	**-1,996**	**-5.3 %**
Central	Part I	60	53	-7	-11.7 %	202	204	2	1.0 %	2,373	1,595	-778	-32.8 %	3,330	2,622	-708	-21.3 %
	Vehicle Crash	24	11	-13	-54.2 %	68	60	-8	-11.8 %	1,450	758	-692	-47.7 %	2,030	1,385	-645	-31.8 %
	All Other CFS	167	155	-12	-7.2 %	709	636	-73	-10.3 %	7,281	5,723	-1,558	-21.4 %	10,217	8,740	-1,477	-14.5 %
	Subtotal	**251**	**219**	**-32**	**-12.7 %**	**979**	**900**	**-79**	**-8.1 %**	**11,104**	**8,076**	**-3,028**	**-27.3 %**	**15,577**	**12,747**	**-2,830**	**-18.2 %**
Hermitage	Part I	145	173	28	19.3 %	620	599	-21	-3.4 %	5,578	4,926	-652	-11.7 %	8,057	7,340	-717	-8.9 %
	Vehicle Crash	72	68	-4	-5.6 %	237	266	29	12.2 %	2,586	2,176	-410	-15.9 %	3,728	3,392	-336	-9.0 %
	All Other CFS	466	493	27	5.8 %	1,712	1,820	108	6.3 %	13,783	14,672	889	6.4 %	19,299	20,182	883	4.6 %
	Subtotal	**683**	**734**	**51**	**7.5 %**	**2,569**	**2,685**	**116**	**4.5 %**	**21,947**	**21,774**	**-173**	**-0.8 %**	**31,084**	**30,914**	**-170**	**-0.5 %**
North	Part I	84	100	16	19.0 %	450	372	-78	-17.3 %	4,652	3,672	-980	-21.1 %	6,654	5,725	-929	-14.0 %
	Vehicle Crash	42	42	0	0.0 %	158	154	-4	-2.5 %	1,863	1,403	-460	-24.7 %	2,578	2,209	-369	-14.3 %
	All Other CFS	321	357	36	11.2 %	1,189	1,291	102	8.6 %	11,371	11,306	-65	-0.6 %	15,796	16,271	475	3.0 %
	Subtotal	**447**	**499**	**52**	**11.6 %**	**1,797**	**1,817**	**20**	**1.1 %**	**17,886**	**16,381**	**-1,505**	**-8.4 %**	**25,028**	**24,205**	**-823**	**-3.3 %**
Madison	Part I	70	75	5	7.1 %	316	286	-30	-9.5 %	3,446	2,824	-622	-18.0 %	5,000	4,401	-599	-12.0 %
	Vehicle Crash	26	20	-6	-23.1 %	118	96	-22	-18.6 %	986	869	-117	-11.9 %	1,446	1,345	-101	-7.0 %
	All Other CFS	239	215	-24	-10.0 %	927	906	-21	-2.3 %	8,332	8,616	284	3.4 %	11,954	12,009	55	0.5 %
	Subtotal	**335**	**310**	**-25**	**-7.5 %**	**1,361**	**1,288**	**-73**	**-5.4 %**	**12,764**	**12,309**	**-455**	**-3.6 %**	**18,400**	**17,755**	**-645**	**-3.5 %**
Midtown Hills	Part I	135	101	-34	-25.2 %	548	495	-53	-9.7 %	5,860	4,734	-1,126	-19.2 %	8,408	7,406	-1,002	-11.9 %
	Vehicle Crash	62	47	-15	-24.2 %	181	221	40	22.1 %	3,596	2,044	-1,552	-43.2 %	5,141	3,716	-1,425	-27.7 %
	All Other CFS	323	330	7	2.2 %	1,090	1,337	247	22.7 %	11,667	10,548	-1,119	-9.6 %	16,220	15,506	-714	-4.4 %
	Subtotal	**520**	**478**	**-42**	**-8.1 %**	**1,819**	**2,053**	**234**	**12.9 %**	**21,123**	**17,326**	**-3,797**	**-18.0 %**	**29,769**	**26,628**	**-3,141**	**-10.6 %**
County*	Part I	993	1,001	8	0.8 %	4,365	4,080	-285	-6.5 %	44,456	35,932	-8,524	-19.2 %	63,316	55,227	-8,089	-12.8 %
	Vehicle Crash	401	347	-54	-13.5 %	1,439	1,497	58	4.0 %	19,818	13,215	-6,603	-33.3 %	28,590	22,017	-6,573	-23.0 %
	All Other CFS	2,703	2,719	16	0.6 %	10,339	10,871	532	5.1 %	99,029	91,480	-7,549	-7.6 %	138,551	130,976	-7,575	-5.5 %
	Total	**4,097**	**4,067**	**-30**	**-0.7 %**	**16,143**	**16,448**	**305**	**1.9 %**	**163,303**	**140,627**	**-22,676**	**-13.9 %**	**230,457**	**208,220**	**-22,237**	**-9.6 %**

Information summarized for CompStat week ending 9/12/2020.

* Countywide totals include CFS with unknown locations. 'Part I CFS' refer to dispatched CAD calls with a ten code of 50, 51, 52, 53, 54, 57, 70, 71, 72, 67, or 1000. 'Vehicle Crash CFS' refer to dispatched CAD calls with a ten code of 45 or 46. Only includes calls initiated by the citizenry (call type 0 or 1). Report only includes CFS with ten codes 10 through 89 and all thousand codes. Excludes CFS with a disposition code of 6 or 11.

Vehicle Stop Analysis (Form 252)

Aggregated by component of officer making stop.

METROPOLITAN POLICE DEPARTMENT

of Nashville and Davidson County

		Rolling Two Week				Rolling Eight Week				YTD				Rolling Twenty-Four Month			
		Prior Week	Last Week	Change	% Change	Prior 4 Weeks	Last 4 Weeks	Change	% Change	Prior YTD	YTD	Change	% Change	Prior 52 Weeks	Last 52 Weeks	Change	% Change
West	Vehicle Stops	21	26	5	23.8%	75	105	30	40.0%	1,632	930	-702	-43.0%	5,210	1,227	-3,983	-76.4%
	Warnings Issued	81.0 %	80.8 %	-0.2 %		85.3 %	77.1 %	-8.2 %		84.8 %	85.8 %	1.0 %		88.4 %	83.9 %	-4.4 %	
	Arrests Made	0	1	1	-	1	5	4	400.0%	61	54	-7	-11.5%	197	74	-123	-62.4%
East	Vehicle Stops	31	24	-7	-22.6%	66	111	45	68.2%	3,656	1,414	-2,242	-61.3%	8,898	2,465	-6,433	-72.3%
	Warnings Issued	67.7 %	70.8 %	3.1 %		78.8 %	65.8 %	-13.0 %		81.3 %	75.1 %	-6.2 %		84.5 %	75.7 %	-8.9 %	
	Arrests Made	0	3	3	-	5	5	0	0.0%	300	129	-171	-57.0%	735	217	-518	-70.5%
South	Vehicle Stops	103	154	51	49.5%	227	437	210	92.5%	5,747	4,869	-878	-15.3%	9,774	7,459	-2,315	-23.7%
	Warnings Issued	54.4 %	55.2 %	0.8 %		48.9 %	51.7 %	2.8 %		48.6 %	59.7 %	11.1 %		55.8 %	57.2 %	1.4 %	
	Arrests Made	5	5	0	0.0%	37	30	-7	-18.9%	613	563	-50	-8.2%	981	804	-177	-18.0%
Central	Vehicle Stops	34	73	39	114.7%	47	270	223	474.5%	3,473	1,825	-1,648	-47.5%	6,436	3,361	-3,075	-47.8%
	Warnings Issued	26.5 %	30.1 %	3.7 %		80.9 %	35.2 %	-45.7 %		62.8 %	68.6 %	5.8 %		65.7 %	68.8 %	3.1 %	
	Arrests Made	1	1	0	0.0%	3	5	2	66.7%	221	118	-103	-46.6%	400	230	-170	-42.5%
Hermitage	Vehicle Stops	66	112	46	69.7%	202	293	91	45.0%	3,956	2,262	-1,694	-42.8%	8,544	3,549	-4,995	-58.5%
	Warnings Issued	65.2 %	64.3 %	-0.9 %		56.9 %	60.8 %	3.8 %		61.2 %	67.9 %	6.8 %		67.1 %	63.5 %	-3.7 %	
	Arrests Made	11	10	-1	-9.1%	24	36	12	50.0%	355	242	-113	-31.8%	767	360	-407	-53.1%
North	Vehicle Stops	26	18	-8	-30.8%	44	95	51	115.9%	1,928	1,793	-135	-7.0%	4,053	2,891	-1,162	-28.7%
	Warnings Issued	42.3 %	50.0 %	7.7 %		70.5 %	45.3 %	-25.2 %		84.0 %	77.7 %	-6.3 %		83.6 %	78.5 %	-5.1 %	
	Arrests Made	2	0	-2	-100.0%	4	4	0	0.0%	162	268	106	65.4%	307	409	102	33.2%
Madison	Vehicle Stops	44	53	9	20.5%	161	196	35	21.7%	1,948	1,277	-671	-34.4%	4,445	2,046	-2,399	-54.0%
	Warnings Issued	61.4 %	54.7 %	-6.6 %		78.9 %	63.8 %	-15.1 %		79.2 %	79.6 %	0.5 %		77.9 %	82.3 %	4.4 %	
	Arrests Made	2	6	4	200.0%	20	21	1	5.0%	245	141	-104	-42.4%	678	202	-476	-70.2%
Midtown Hills	Vehicle Stops	32	36	4	12.5%	102	148	46	45.1%	3,425	1,806	-1,619	-47.3%	6,871	2,990	-3,881	-56.5%
	Warnings Issued	65.6 %	44.4 %	-21.2 %		45.1 %	54.7 %	9.6 %		70.2 %	59.1 %	-11.0 %		73.3 %	64.8 %	-8.5 %	
	Arrests Made	1	2	1	100.0%	4	5	1	25.0%	197	65	-132	-67.0%	467	138	-329	-70.4%
SOD	Vehicle Stops	171	152	-19	-11.1%	602	710	108	17.9%	10,278	5,723	-4,555	-44.3%	14,334	9,413	-4,921	-34.3%
	Warnings Issued	33.9 %	15.8 %	-18.1 %		27.1 %	28.2 %	1.1 %		35.1 %	30.2 %	-4.9 %		37.3 %	31.1 %	-6.2 %	
	Arrests Made	14	16	2	14.3%	61	78	17	27.9%	536	501	-35	-6.5%	758	705	-53	-7.0%
Other	Vehicle Stops	81	64	-17	-21.0%	180	299	119	66.1%	1,629	1,196	-433	-26.6%	2,857	1,654	-1,203	-42.1%
	Warnings Issued	93.8 %	82.8 %	-11.0 %		85.0 %	88.3 %	3.3 %		85.3 %	86.5 %	1.3 %		84.6 %	84.6 %	0.0 %	
	Arrests Made	1	6	5	500.0%	5	17	12	240.0%	108	72	-36	-33.3%	238	103	-135	-56.7%
Total	Vehicle Stops	609	712	103	16.9%	1,706	2,664	958	56.2%	37,672	23,095	-14,577	-38.7%	71,422	37,055	-34,367	-48.1%
	Warnings Issued	55.7 %	48.9 %	-6.8 %		52.8 %	51.3 %	-1.5 %		59.2 %	59.8 %	0.5 %		66.1 %	59.2 %	-6.9 %	
	Arrests Made	37	50	13	35.1%	164	206	42	25.6%	2,798	2,153	-645	-23.1%	5,528	3,242	-2,286	-41.4%

Information summarized for CompStat week ending 09/12/2020.

Sourced from MNPD ARMS on 9/15/2020 6:30:57 AM. The figures above were sourced from MNPD's Vehicle Stop (Form 252) Database. Vehicle stop totals count all reports electronically entered via AFR. Hardcopy reports not entered into ARMS will affect accuracy of totals. This report is intended to be a management and planning tool and does not reflect the official vehicle stop counts for the department.

Field Interview Report (Form 114)

Aggregated by component of officer conducting interview.

METROPOLITAN POLICE DEPARTMENT
of Nashville and Davidson County

		Rolling Two Week				Rolling Eight Week				YTD				Rolling Twenty-Four Month			
		Prior Week	Last Week	Change	% Change	Prior 4 Weeks	Last 4 Weeks	Change	% Change	Prior YTD	YTD	Change	% Change	Prior 52 Weeks	Last 52 Weeks	Change	% Change
West	Field Interview	6	5	-1	-16.7%	42	32	-10	-23.8%	507	523	16	3.2%	810	675	-135	-16.7%
	Arrest Made	0	0	0	-	5	0	-5	-100.0%	80	52	-28	-35.0%	137	76	-61	-44.5%
East	Field Interview	6	5	-1	-16.7%	23	25	2	8.7%	545	303	-242	-44.4%	1,035	454	-581	-56.1%
	Arrest Made	1	0	-1	-100.0%	3	1	-2	-66.7%	87	30	-57	-65.5%	191	52	-139	-72.8%
South	Field Interview	5	10	5	100.0%	54	33	-21	-38.9%	490	480	-10	-2.0%	781	664	-117	-15.0%
	Arrest Made	1	0	-1	-100.0%	4	2	-2	-50.0%	50	44	-6	-12.0%	99	57	-42	-42.4%
Central	Field Interview	3	5	2	66.7%	44	22	-22	-50.0%	677	411	-266	-39.3%	1,135	619	-516	-45.5%
	Arrest Made	0	1	1	-	6	3	-3	-50.0%	97	59	-38	-39.2%	196	91	-105	-53.6%
Hermitage	Field Interview	10	18	8	80.0%	39	60	21	53.8%	498	460	-38	-7.6%	1,000	626	-374	-37.4%
	Arrest Made	0	1	1	-	7	5	-2	-28.6%	71	45	-26	-36.6%	153	58	-95	-62.1%
North	Field Interview	3	5	2	66.7%	10	21	11	110.0%	261	204	-57	-21.8%	426	339	-87	-20.4%
	Arrest Made	0	0	0	-	2	1	-1	-50.0%	32	21	-11	-34.4%	46	34	-12	-26.1%
Madison	Field Interview	4	5	1	25.0%	18	20	2	11.1%	286	246	-40	-14.0%	524	331	-193	-36.8%
	Arrest Made	0	0	0	-	4	1	-3	-75.0%	34	43	9	26.5%	74	60	-14	-18.9%
Midtown	Field Interview	7	6	-1	-14.3%	15	16	1	6.7%	289	221	-68	-23.5%	460	312	-148	-32.2%
Hills	Arrest Made	0	1	1	-	3	2	-1	-33.3%	14	22	8	57.1%	43	35	-8	-18.6%
SID	Field Interview	0	2	2	-	9	3	-6	-66.7%	160	135	-25	-15.6%	192	151	-41	-21.4%
	Arrest Made	0	0	0	-	1	1	0	0.0%	14	11	-3	-21.4%	28	17	-11	-39.3%
SOD	Field Interview	1	0	-1	-100.0%	0	1	1	-	2	8	6	300.0%	11	11	0	0.0%
	Arrest Made	0	0	0	-	0	0	0	-	0	0	0	-	2	1	-1	-50.0%
Other	Field Interview	6	4	-2	-33.3%	15	18	3	20.0%	495	169	-326	-65.9%	962	280	-682	-70.9%
	Arrest Made	3	1	-2	-66.7%	7	10	3	42.9%	67	34	-33	-49.3%	135	45	-90	-66.7%
County	Field Interview	51	65	14	27.5%	269	251	-18	-6.7%	4,210	3,160	-1,050	-24.9%	7,336	4,462	-2,874	-39.2%
	Arrest Made	5	4	-1	-20.0%	42	26	-16	-38.1%	546	361	-185	-33.9%	1,104	526	-578	-52.4%

Information summarized for CompStat week ending 09/12/2020.

Sourced from MNPD ARMS on 9/15/2020 6:30:57 AM. The numbers above are sourced from MNPD's Field Interview (Form 114) Database. This report includes all FI types (field interviews, terry stops, and homeless welfare checks). "Arrest Made" indicates that an individual in the FI database was also arrested. For an arrest to be counted, the Form 114 complaint number must match a Form 106 Arrest Report, Form 106A State Misdemeanor Citation Report, or Form 219 Juvenile Citation incident number and the master name record must match in each as well. This report is intended to be a management and planning tool and does not reflect official counts for the department.

County Efficiency Charts

METROPOLITAN POLICE DEPARTMENT
of Nashville and Davidson County

Summarized by CompStat week for past eight weeks.
Aggregated by component of officer initiating call / arresting officer.

All Self-Initiated CAD - 52wk Avg: 6,381

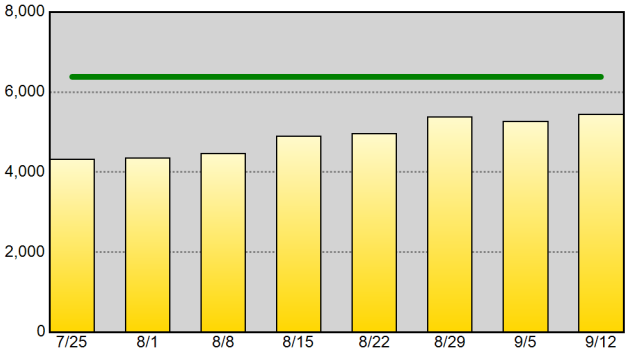

Self-Initiated Terry Stops - 52wk Avg: 56

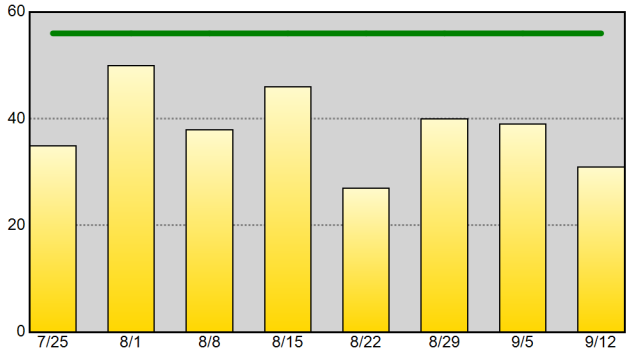

Self-Initiated Vehicle Stops (10-93) - 52wk Avg: 648

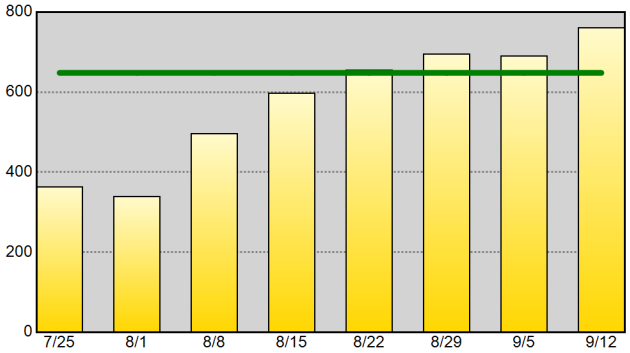

Self-Initiated Business Checks (10-96) - 52wk Avg: 2,533

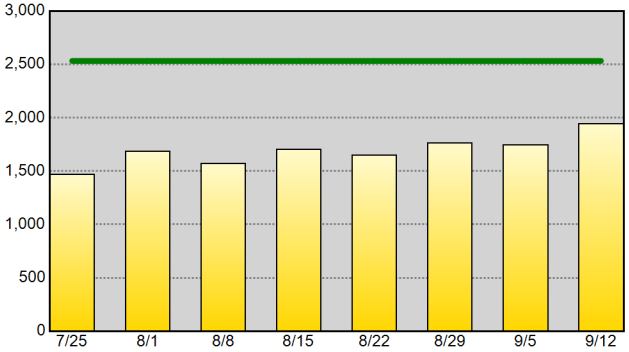

Self-Initiated Community Policing (10-15) - 52wk Avg: 886

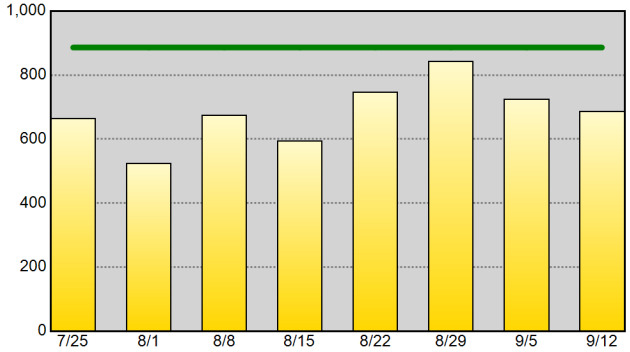

Self-Initiated Criminal Vice Activity (10-78) - 52wk Avg: 20

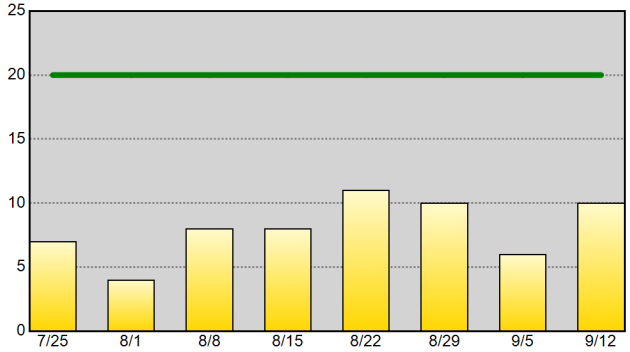

Part I Arrests - 52wk Avg: 108

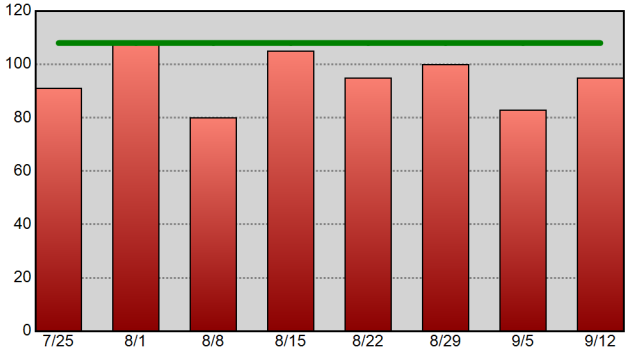

Drug-Related Arrests - 52wk Avg: 55

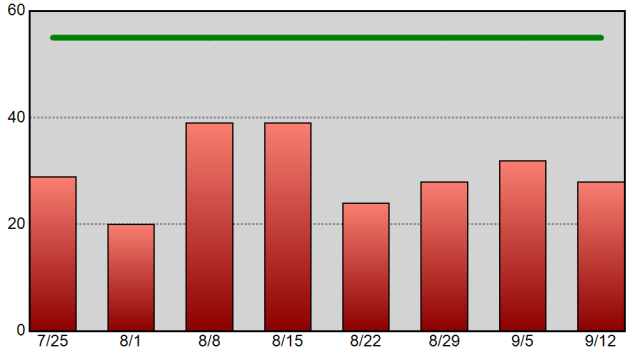

Warrants Served - 52wk Avg: 309

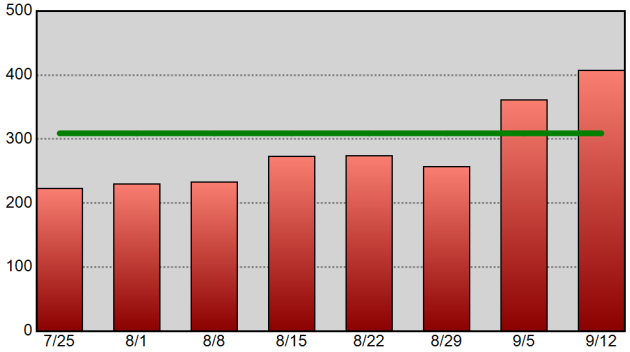

Information summarized for CompStat week ending 9/12/2020. The horizontal line on each chart represents the data set's 52-week weekly average.

Sourced from MNPD ARMS on 9/15/2020 6:30:57 AM. CAD reports only include calls initiated by an officer (call type 2 or 3). Excludes CFS with a disposition code of 6 or 11. Arrest reports do not take into account the number of charges. 1 arrest = 1 body.

West Precinct Precinct Efficiency Charts

METROPOLITAN POLICE DEPARTMENT
of Nashville and Davidson County

Summarized by CompStat week for past eight weeks.
Aggregated by component of officer initiating call / arresting officer.

All Self-Initiated CAD - 52wk Avg: 556

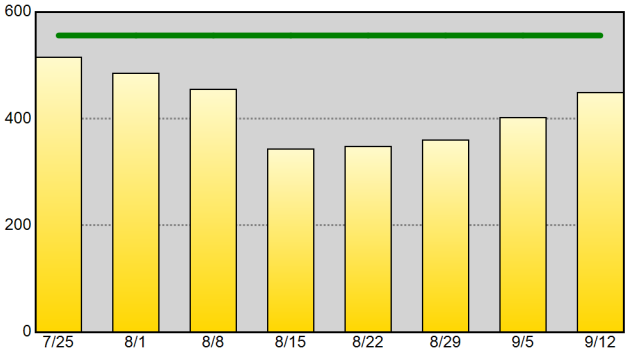

Self-Initiated Terry Stops - 52wk Avg: 4

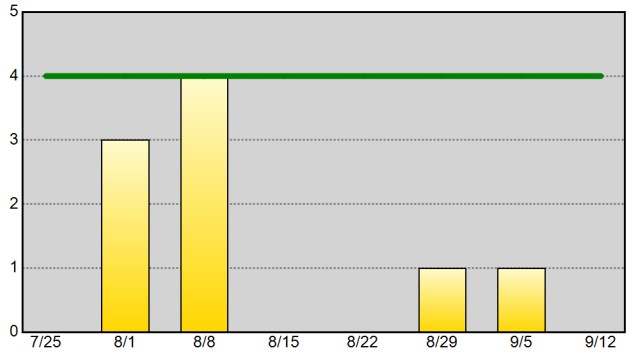

Self-Initiated Vehicle Stops (10-93) - 52wk Avg: 23

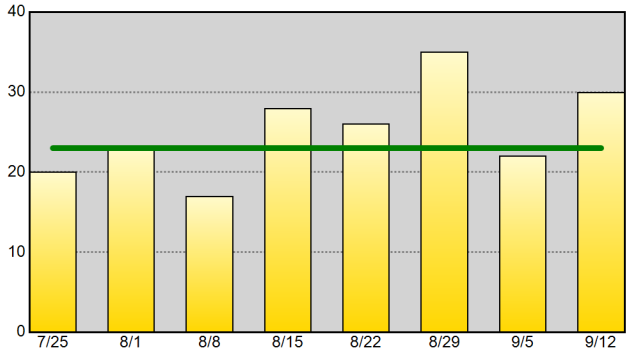

Self-Initiated Business Checks (10-96) - 52wk Avg: 349

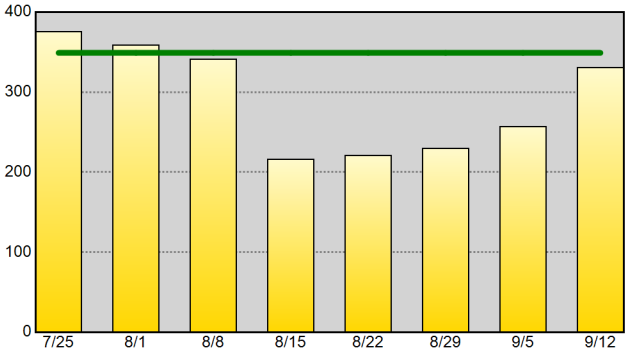

Self-Initiated Community Policing (10-15) - 52wk Avg: 74

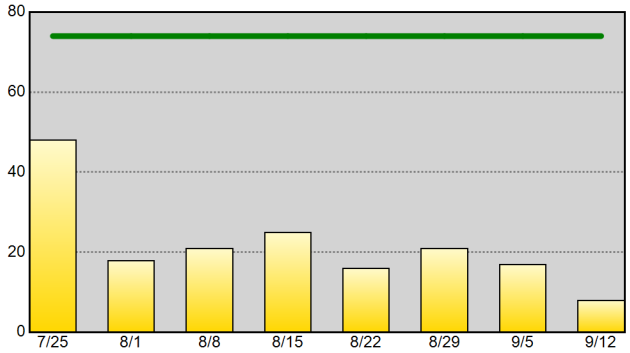

Self-Initiated Criminal Vice Activity (10-78) - 52wk Avg:

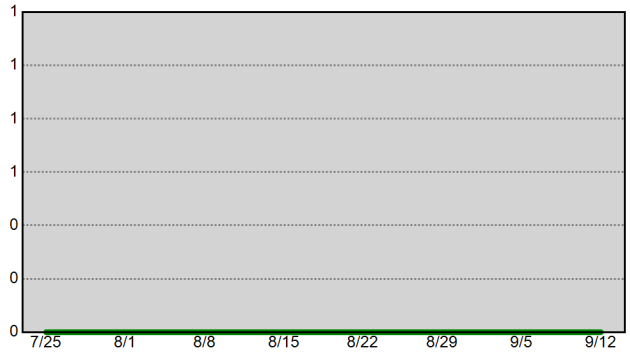

Part I Arrests - 52wk Avg: 7

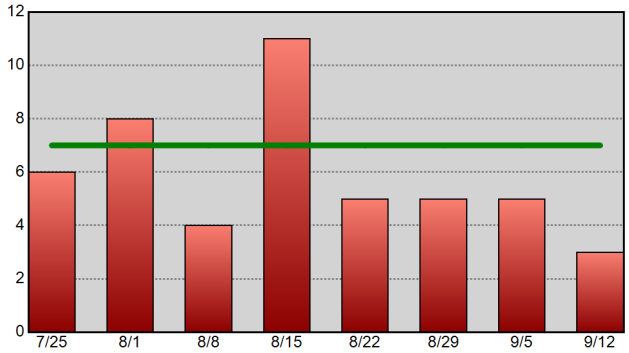

Drug-Related Arrests - 52wk Avg: 2

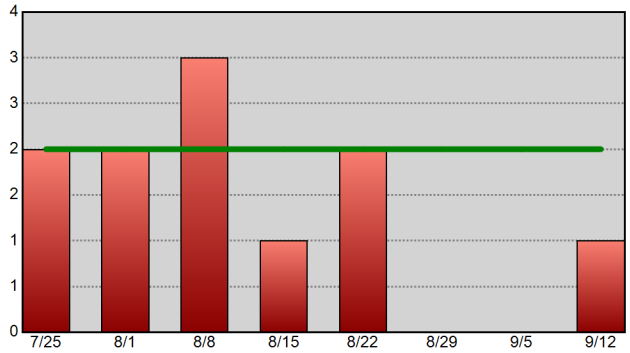

Warrants Served - 52wk Avg: 11

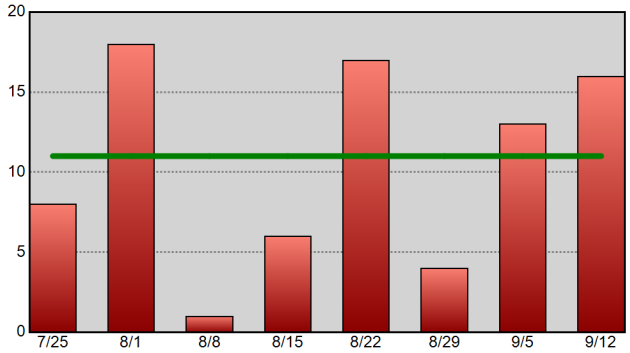

Information summarized for CompStat week ending 9/12/2020. The horizontal line on each chart represents the data set's 52-week weekly average.

Sourced from MNPD ARMS on 9/15/2020 6:30:58 AM. CAD reports only include calls initiated by an officer (call type 2 or 3). Excludes CFS with a disposition code of 6 or 11. Arrest reports do not take into account the number of charges. 1 arrest = 1 body.

East Precinct Precinct Efficiency Charts

METROPOLITAN POLICE DEPARTMENT
of Nashville and Davidson County

Summarized by CompStat week for past eight weeks.
Aggregated by component of officer initiating call / arresting officer.

All Self-Initiated CAD - 52wk Avg: 662

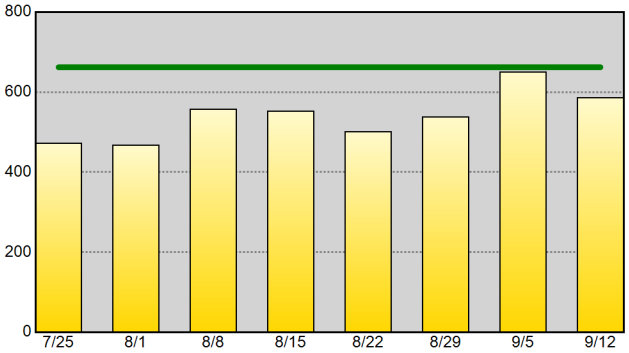

Self-Initiated Terry Stops - 52wk Avg: 4

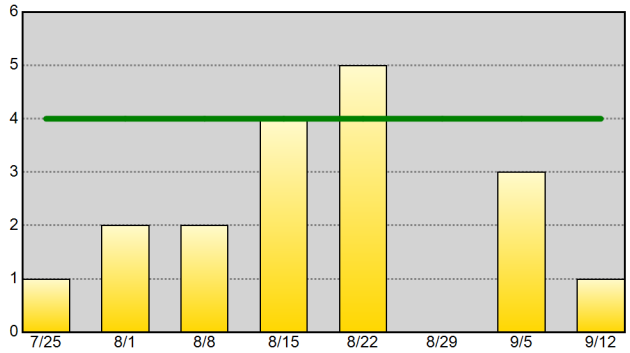

Self-Initiated Vehicle Stops (10-93) - 52wk Avg: 42

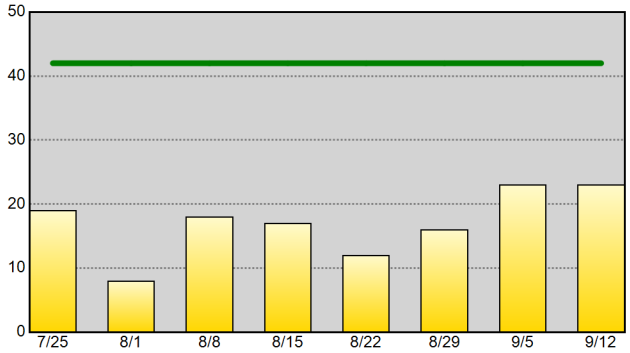

Self-Initiated Business Checks (10-96) - 52wk Avg: 182

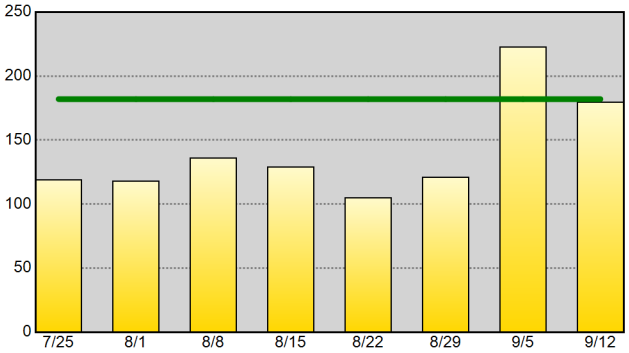

Self-Initiated Community Policing (10-15) - 52wk Avg: 105

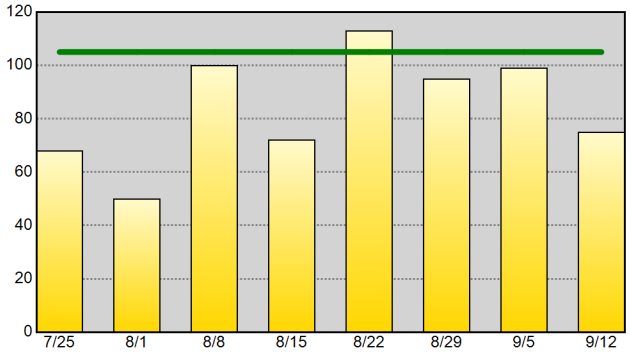

Self-Initiated Criminal Vice Activity (10-78) - 52wk Avg:

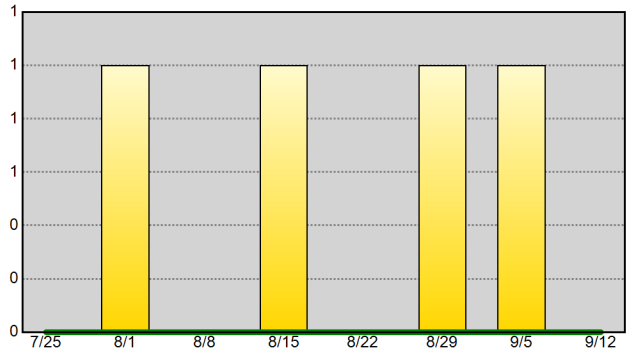

Part I Arrests - 52wk Avg: 9

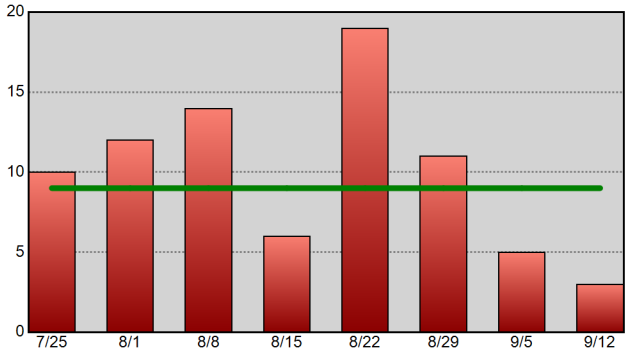

Drug-Related Arrests - 52wk Avg: 4

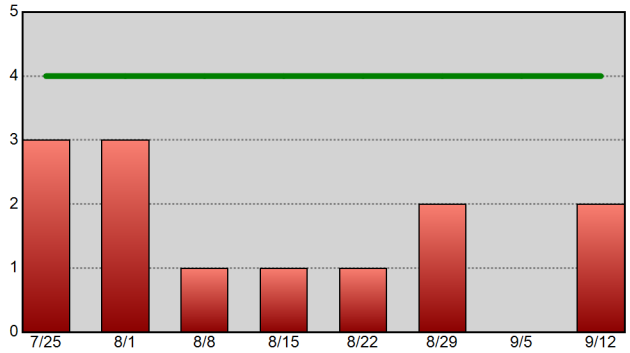

Warrants Served - 52wk Avg: 21

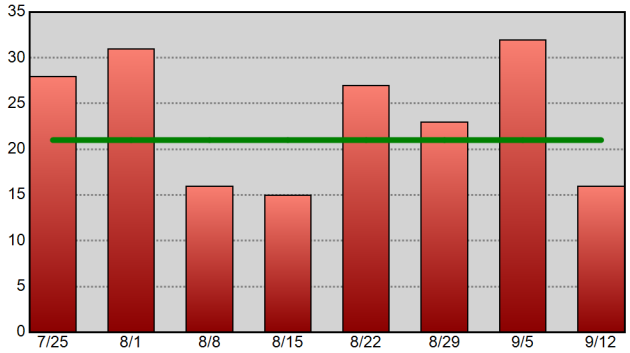

Information summarized for CompStat week ending 9/12/2020. The horizontal line on each chart represents the data set's 52-week weekly average.

Sourced from MNPD ARMS on 9/15/2020 6:31:00 AM. CAD reports only include calls initiated by an officer (call type 2 or 3). Excludes CFS with a disposition code of 6 or 11. Arrest reports do not take into account the number of charges. 1 arrest = 1 body.

South Precinct Precinct Efficiency Charts

METROPOLITAN POLICE DEPARTMENT
of Nashville and Davidson County

Summarized by CompStat week for past eight weeks.
Aggregated by component of officer initiating call / arresting officer.

All Self-Initiated CAD - 52wk Avg: 581

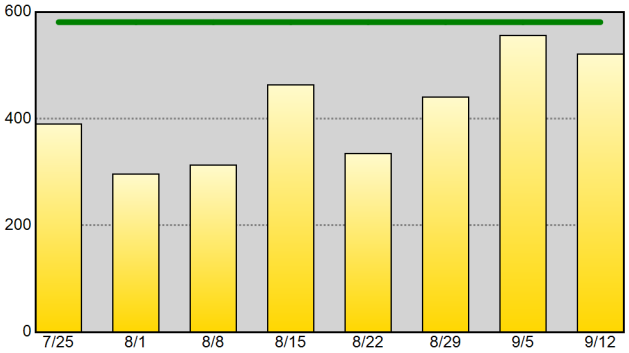

Self-Initiated Terry Stops - 52wk Avg: 7

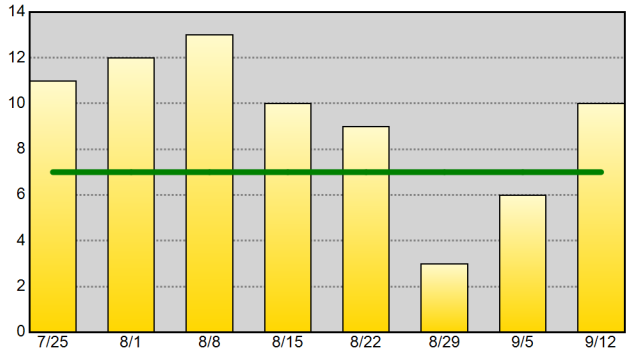

Self-Initiated Vehicle Stops (10-93) - 52wk Avg: 103

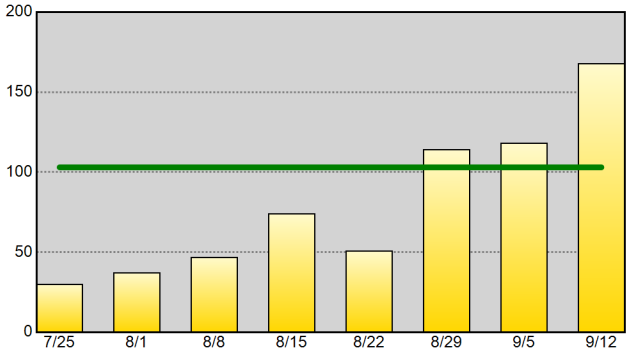

Self-Initiated Business Checks (10-96) - 52wk Avg: 153

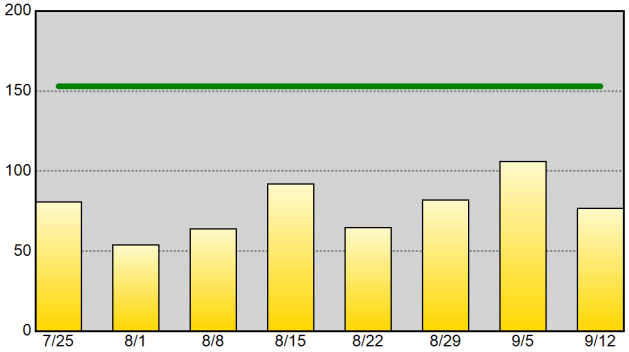

Self-Initiated Community Policing (10-15) - 52wk Avg: 20

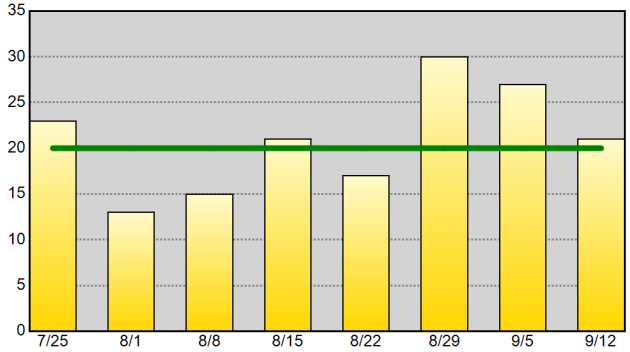

Self-Initiated Criminal Vice Activity (10-78) - 52wk Avg: 2

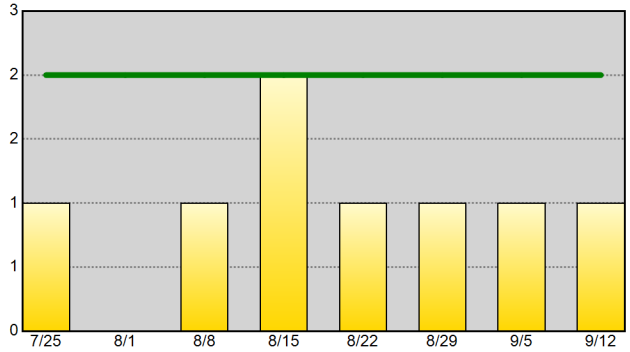

Part I Arrests - 52wk Avg: 16

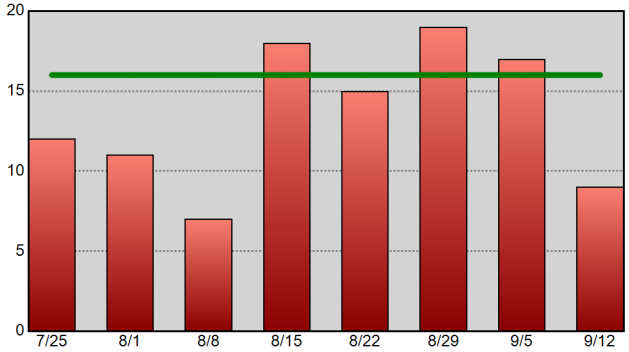

Drug-Related Arrests - 52wk Avg: 9

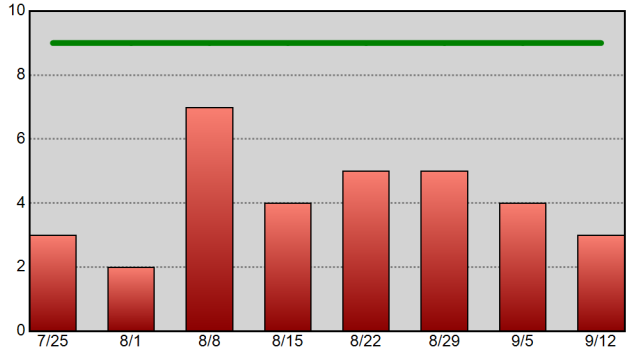

Warrants Served - 52wk Avg: 29

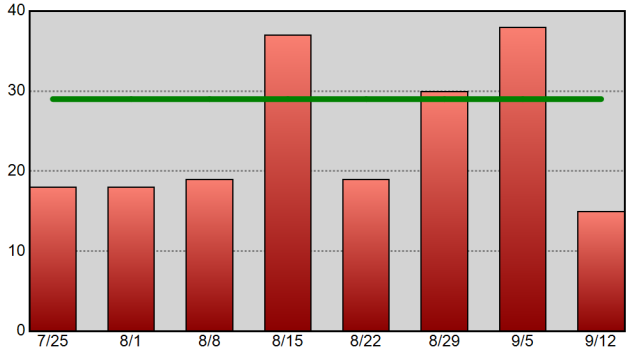

Information summarized for CompStat week ending 9/12/2020. The horizontal line on each chart represents the data set's 52-week weekly average.

Sourced from MNPD ARMS on 9/15/2020 6:31:00 AM. CAD reports only include calls initiated by an officer (call type 2 or 3). Excludes CFS with a disposition code of 6 or 11. Arrest reports do not take into account the number of charges. 1 arrest = 1 body.

Central Precinct Precinct Efficiency Charts

METROPOLITAN POLICE DEPARTMENT
of Nashville and Davidson County

Summarized by CompStat week for past eight weeks.
Aggregated by component of officer initiating call / arresting officer.

All Self-Initiated CAD - 52wk Avg: 936

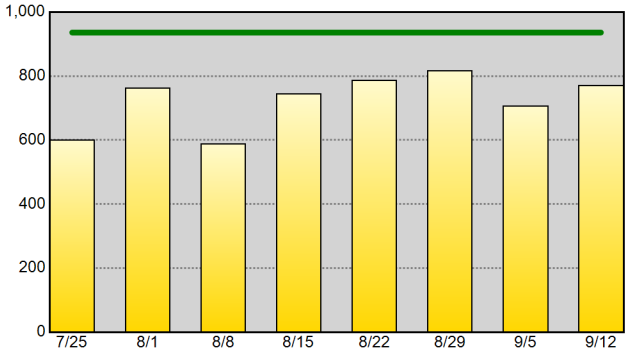

Self-Initiated Terry Stops - 52wk Avg: 16

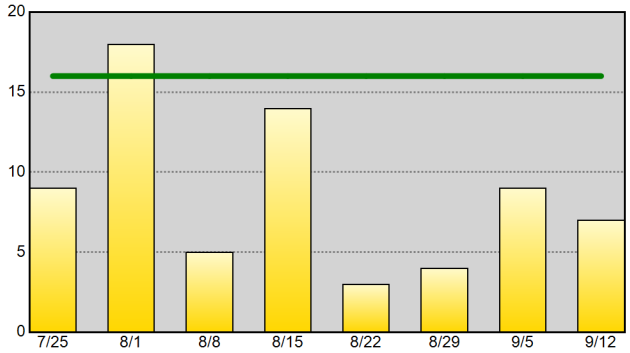

Self-Initiated Vehicle Stops (10-93) - 52wk Avg: 58

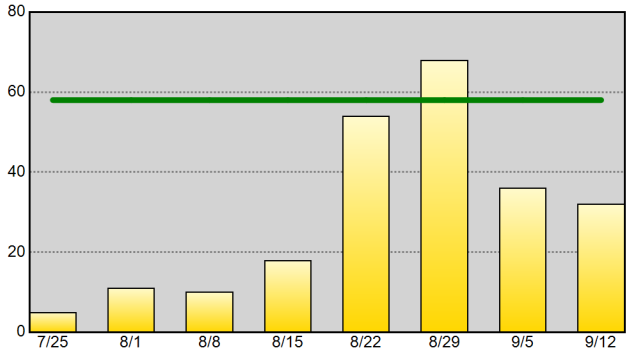

Self-Initiated Business Checks (10-96) - 52wk Avg: 498

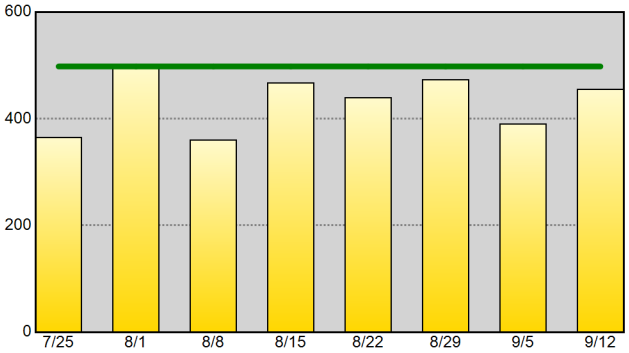

Self-Initiated Community Policing (10-15) - 52wk Avg: 115

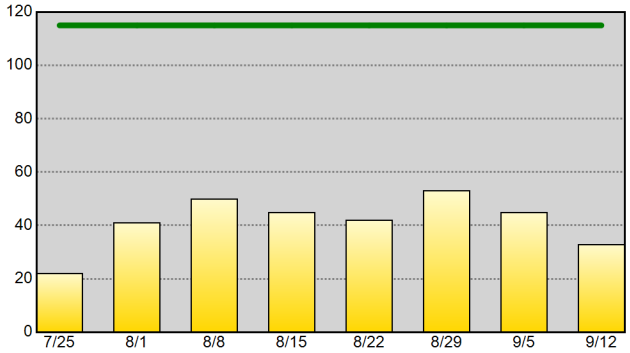

Self-Initiated Criminal Vice Activity (10-78) - 52wk Avg:

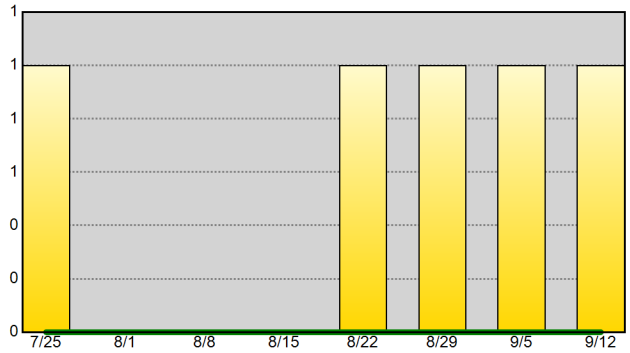

Part I Arrests - 52wk Avg: 8

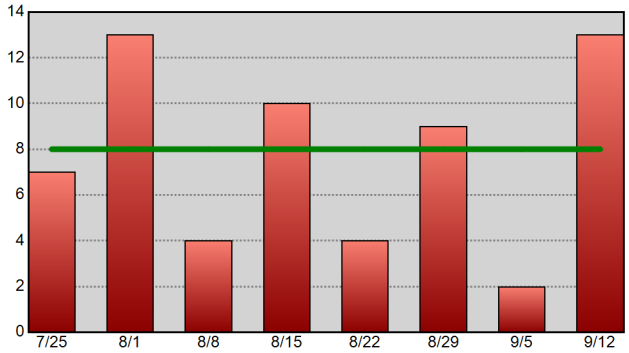

Drug-Related Arrests - 52wk Avg: 5

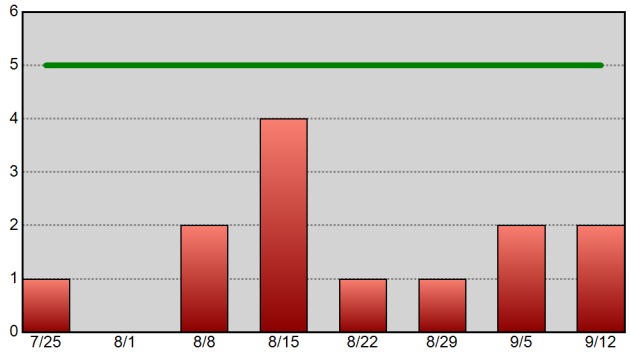

Warrants Served - 52wk Avg: 17

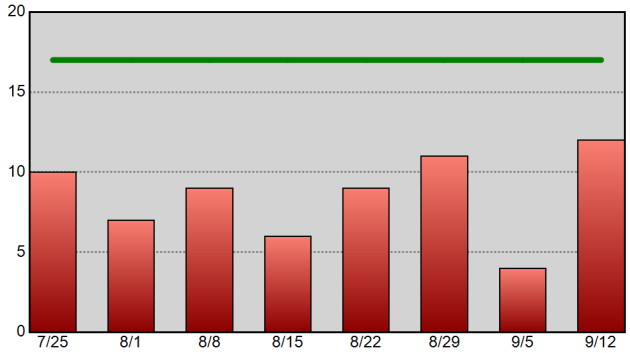

Information summarized for CompStat week ending 9/12/2020. The horizontal line on each chart represents the data set's 52-week weekly average.

Sourced from MNPD ARMS on 9/15/2020 6:31:02 AM. CAD reports only include calls initiated by an officer (call type 2 or 3). Excludes CFS with a disposition code of 6 or 11. Arrest reports do not take into account the number of charges. 1 arrest = 1 body.

Hermitage Precinct Precinct Efficiency Charts

METROPOLITAN POLICE DEPARTMENT
of Nashville and Davidson County

Summarized by CompStat week for past eight weeks.
Aggregated by component of officer initiating call / arresting officer.

All Self-Initiated CAD - 52wk Avg: 738

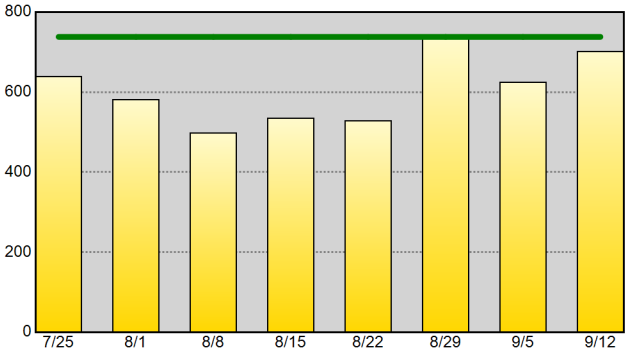

Self-Initiated Terry Stops - 52wk Avg: 5

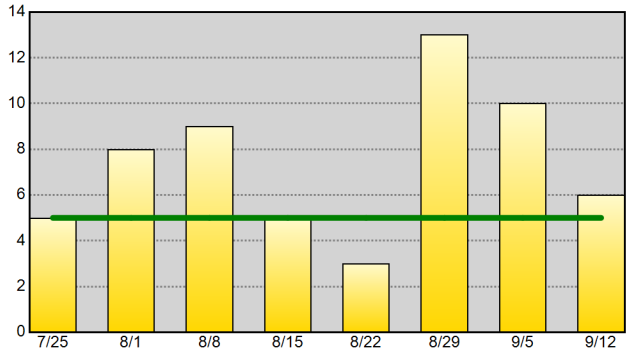

Self-Initiated Vehicle Stops (10-93) - 52wk Avg: 62

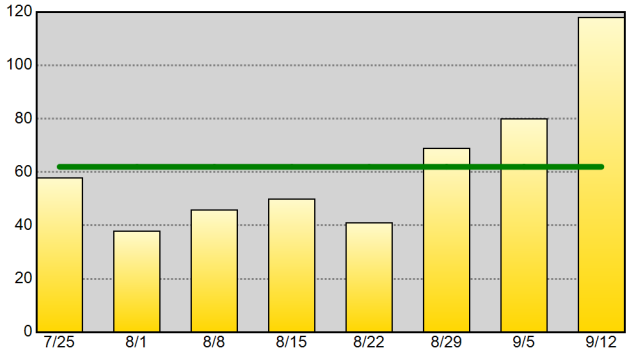

Self-Initiated Business Checks (10-96) - 52wk Avg: 181

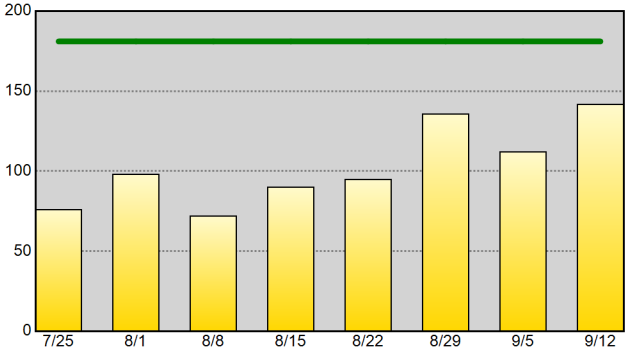

Self-Initiated Community Policing (10-15) - 52wk Avg: 96

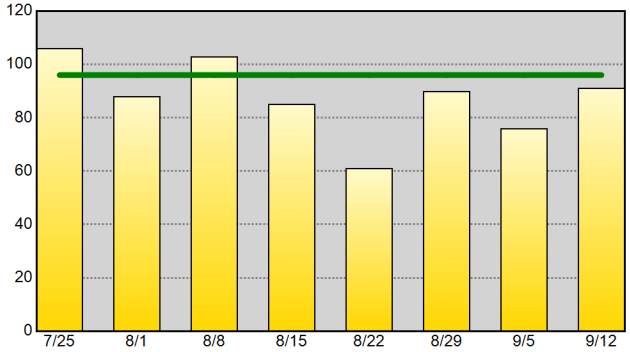

Self-Initiated Criminal Vice Activity (10-78) - 52wk Avg:

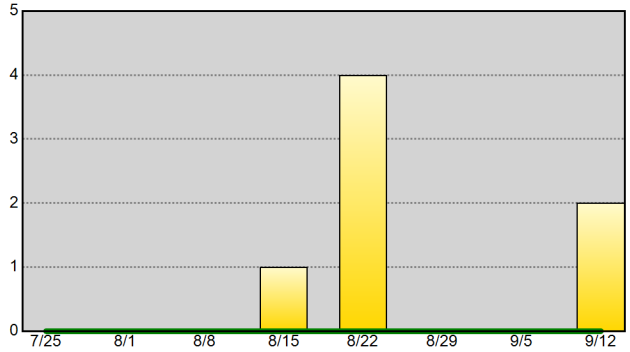

Part I Arrests - 52wk Avg: 12

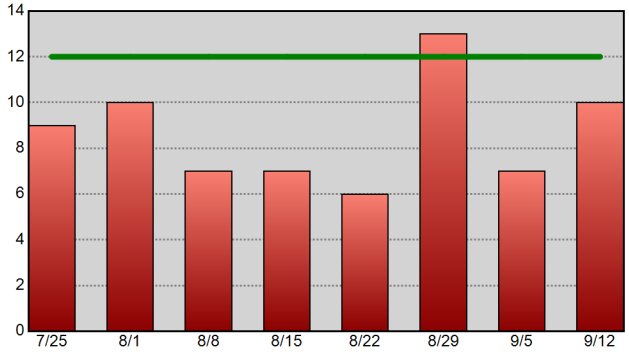

Drug-Related Arrests - 52wk Avg: 4

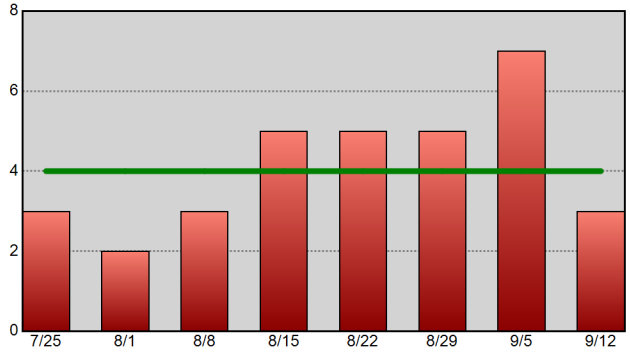

Warrants Served - 52wk Avg: 26

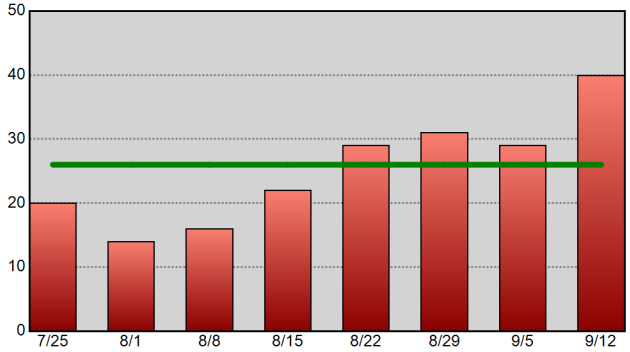

Information summarized for CompStat week ending 9/12/2020. The horizontal line on each chart represents the data set's 52-week weekly average.

Sourced from MNPD ARMS on 9/15/2020 6:31:04 AM. CAD reports only include calls initiated by an officer (call type 2 or 3). Excludes CFS with a disposition code of 6 or 11. Arrest reports do not take into account the number of charges. 1 arrest = 1 body.

North Precinct Precinct Efficiency Charts

METROPOLITAN POLICE DEPARTMENT
of Nashville and Davidson County

Summarized by CompStat week for past eight weeks.
Aggregated by component of officer initiating call / arresting officer.

All Self-Initiated CAD - 52wk Avg: 326

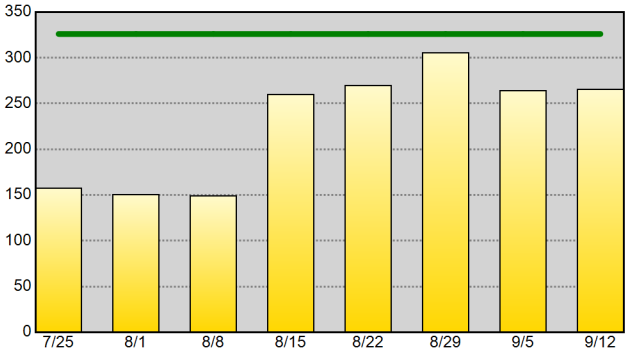

Self-Initiated Terry Stops - 52wk Avg: 6

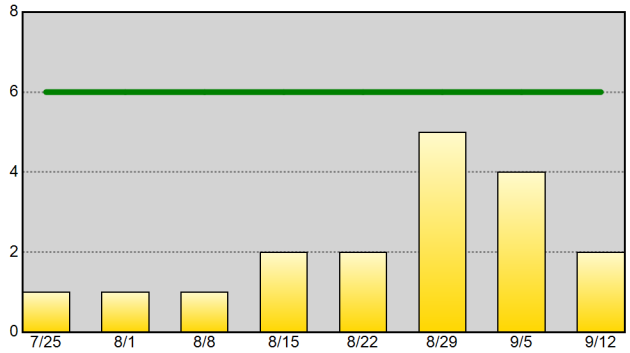

Self-Initiated Vehicle Stops (10-93) - 52wk Avg: 63

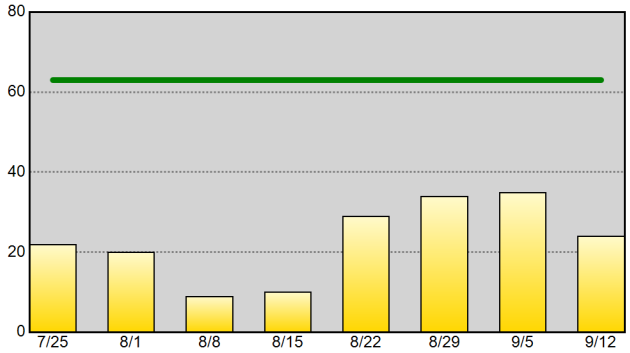

Self-Initiated Business Checks (10-96) - 52wk Avg: 88

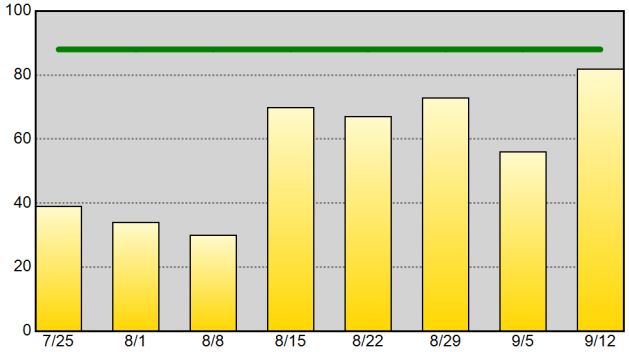

Self-Initiated Community Policing (10-15) - 52wk Avg: 12

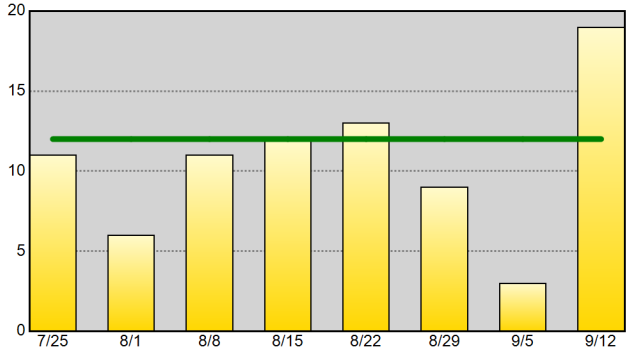

Self-Initiated Criminal Vice Activity (10-78) - 52wk Avg: 1

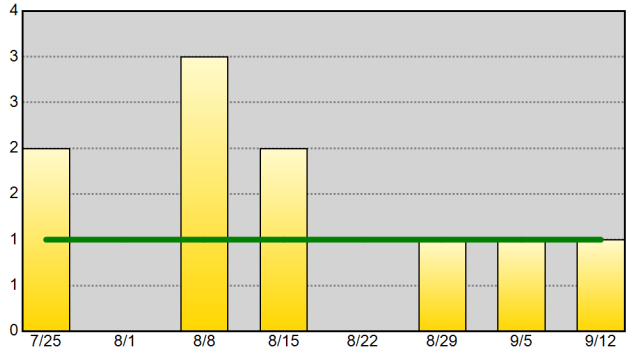

Part I Arrests - 52wk Avg: 12

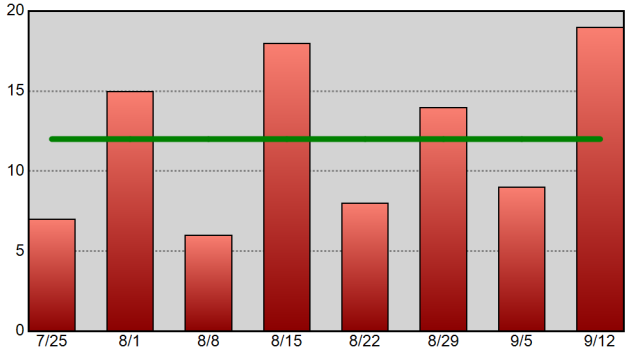

Drug-Related Arrests - 52wk Avg: 11

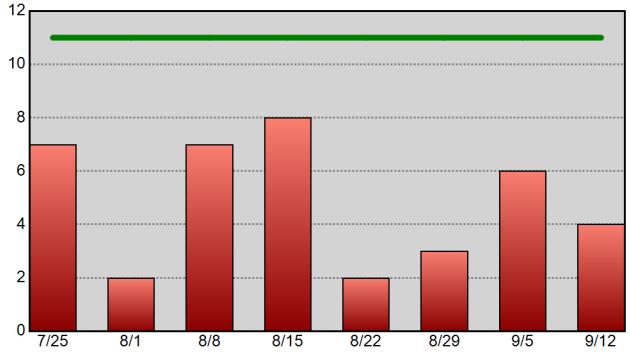

Warrants Served - 52wk Avg: 31

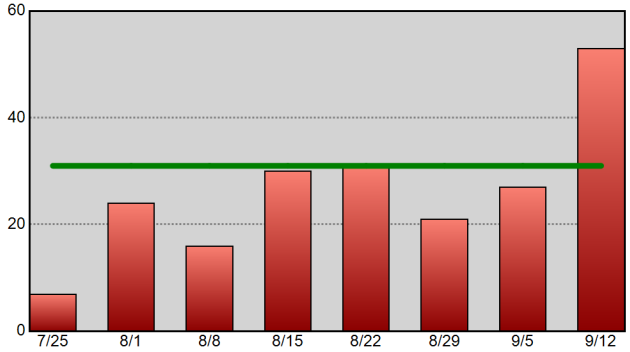

Information summarized for CompStat week ending 9/12/2020. The horizontal line on each chart represents the data set's 52-week weekly average.

Sourced from MNPD ARMS on 9/15/2020 6:31:05 AM. CAD reports only include calls initiated by an officer (call type 2 or 3). Excludes CFS with a disposition code of 6 or 11. Arrest reports do not take into account the number of charges. 1 arrest = 1 body.

Madison Precinct Precinct Efficiency Charts

METROPOLITAN POLICE DEPARTMENT
of Nashville and Davidson County

Summarized by CompStat week for past eight weeks.
Aggregated by component of officer initiating call / arresting officer.

All Self-Initiated CAD - 52wk Avg: 492

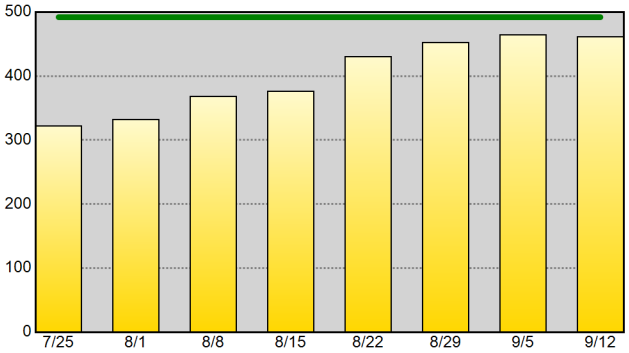

Self-Initiated Terry Stops - 52wk Avg: 3

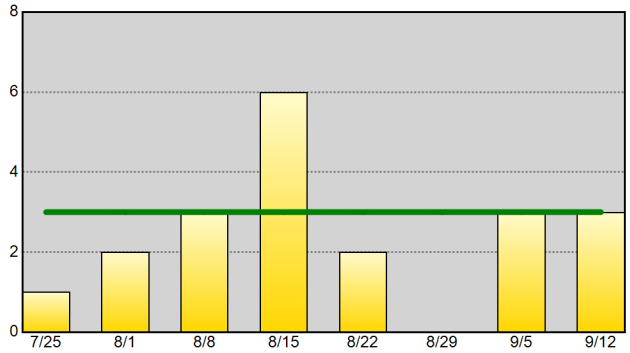

Self-Initiated Vehicle Stops (10-93) - 52wk Avg: 44

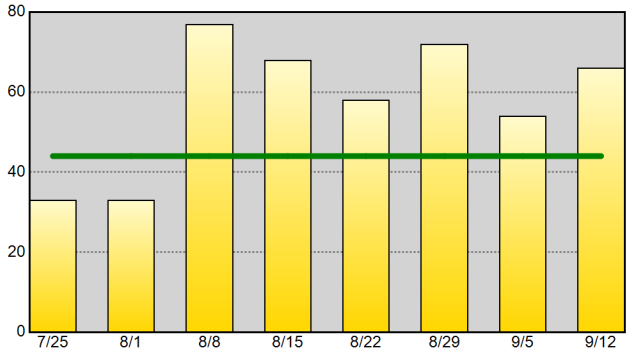

Self-Initiated Business Checks (10-96) - 52wk Avg: 246

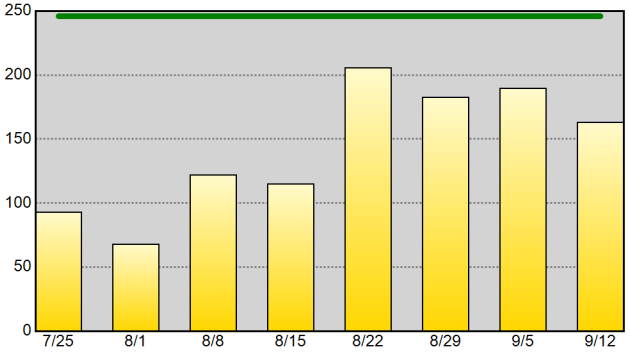

Self-Initiated Community Policing (10-15) - 52wk Avg: 15

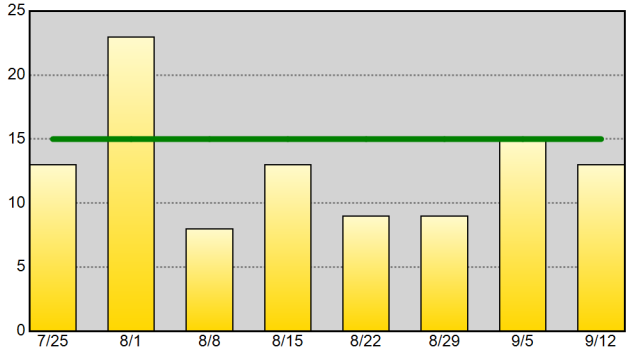

Self-Initiated Criminal Vice Activity (10-78) - 52wk Avg:

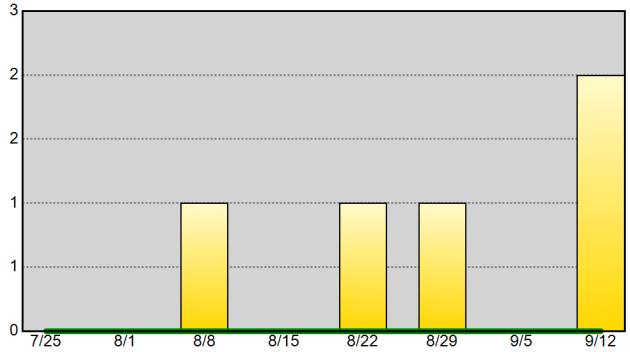

Part I Arrests - 52wk Avg: 12

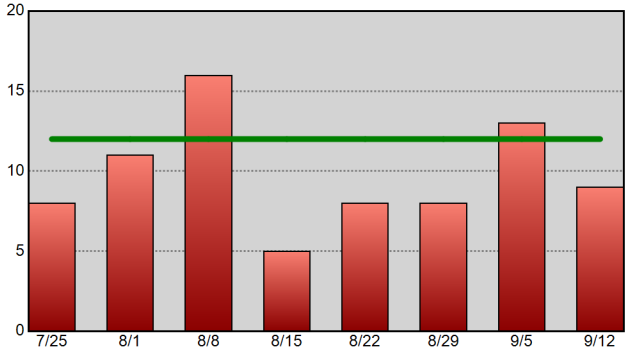

Drug-Related Arrests - 52wk Avg: 3

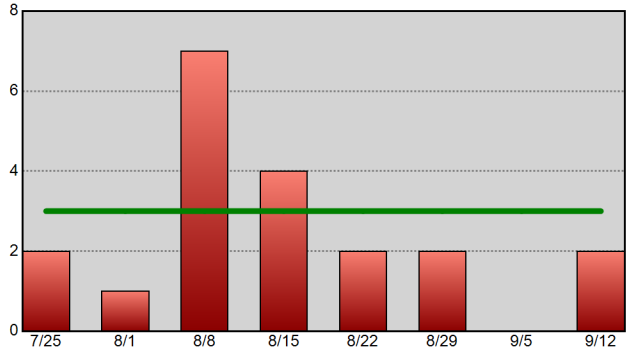

Warrants Served - 52wk Avg: 22

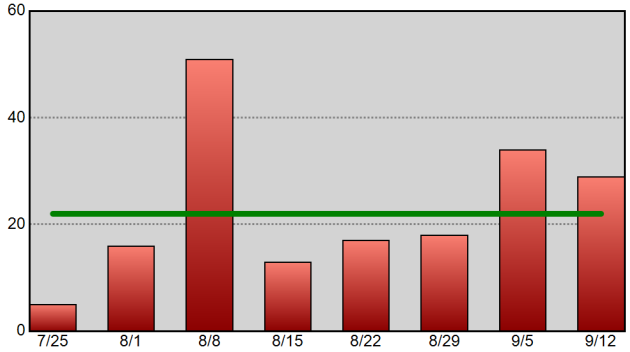

Information summarized for CompStat week ending 9/12/2020. The horizontal line on each chart represents the data set's 52-week weekly average.

Sourced from MNPD ARMS on 9/15/2020 6:31:06 AM. CAD reports only include calls initiated by an officer (call type 2 or 3). Excludes CFS with a disposition code of 6 or 11. Arrest reports do not take into account the number of charges. 1 arrest = 1 body.

Midtown Hills Precinct Precinct Efficiency Charts

METROPOLITAN POLICE DEPARTMENT
of Nashville and Davidson County

Summarized by CompStat week for past eight weeks.
Aggregated by component of officer initiating call / arresting officer.

All Self-Initiated CAD - 52wk Avg: 837

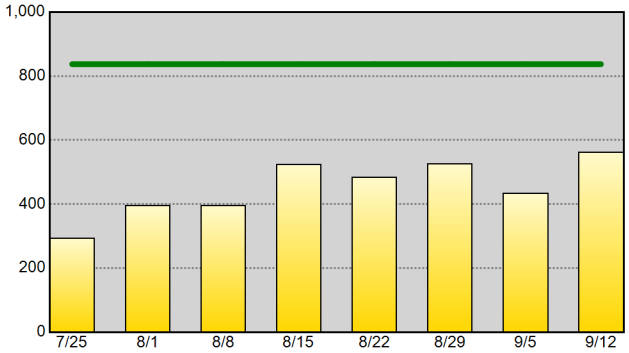

Self-Initiated Terry Stops - 52wk Avg: 4

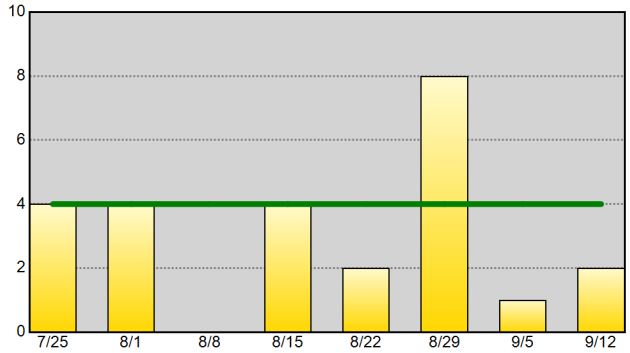

Self-Initiated Vehicle Stops (10-93) - 52wk Avg: 42

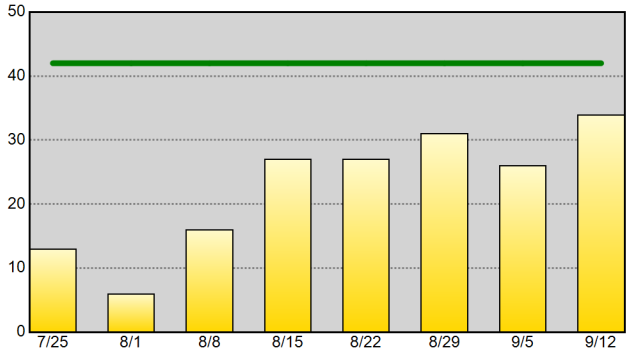

Self-Initiated Business Checks (10-96) - 52wk Avg: 496

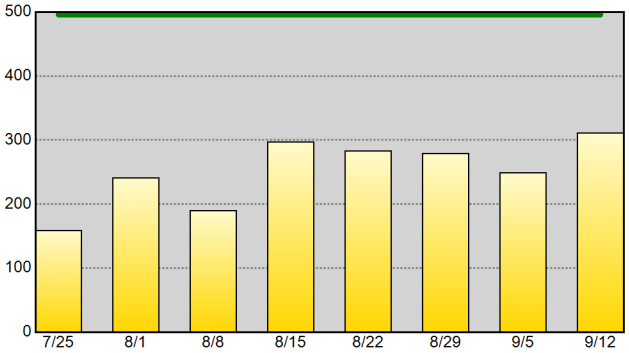

Self-Initiated Community Policing (10-15) - 52wk Avg: 61

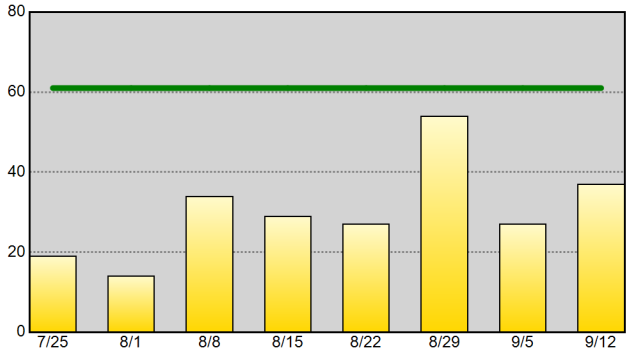

Self-Initiated Criminal Vice Activity (10-78) - 52wk Avg:

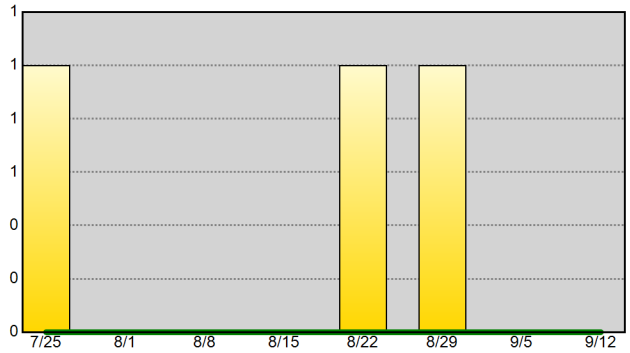

Part I Arrests - 52wk Avg: 7

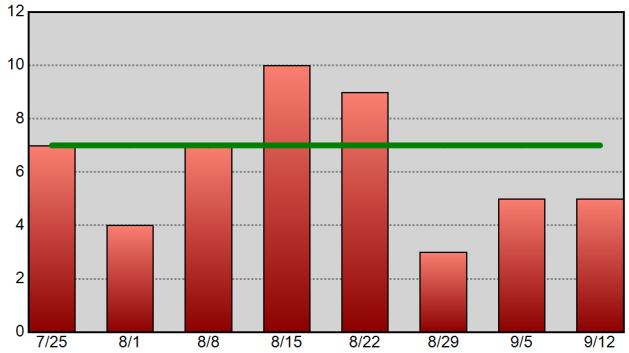

Drug-Related Arrests - 52wk Avg: 3

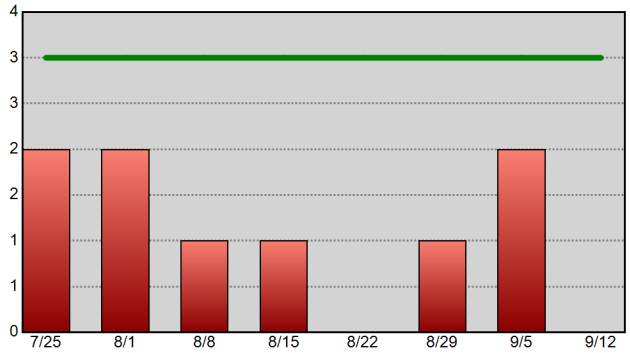

Warrants Served - 52wk Avg: 14

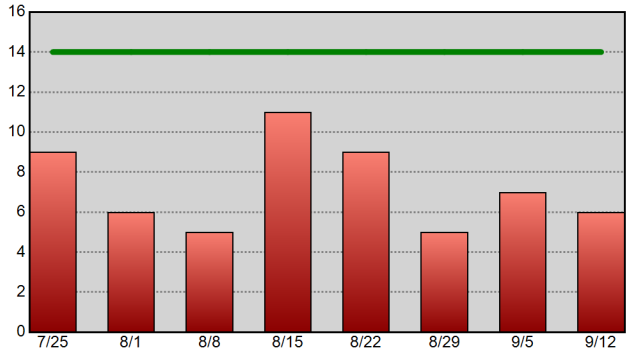

Information summarized for CompStat week ending 9/12/2020. The horizontal line on each chart represents the data set's 52-week weekly average.

Sourced from MNPD ARMS on 9/15/2020 6:31:07 AM. CAD reports only include calls initiated by an officer (call type 2 or 3). Excludes CFS with a disposition code of 6 or 11. Arrest reports do not take into account the number of charges. 1 arrest = 1 body.

High Crime Intersections and Hot Addresses Section

CompStat Weekly Analysis is provided by the Metropolitan Nashville Police Department Crime Analysis Section. This report is intended to be a management and planning tool and does not reflect the official UCR counts for the department.

"Big jobs usually go to the men who prove their ability to outgrow small ones."
- Theodore Roosevelt

Begin Date: 09/06/2020
End Date: 09/12/2020
Week: 37

County High Crime Intersections

Intersections with the highest concentrations of crime & traffic crashes - past 12 weeks.

METROPOLITAN POLICE DEPARTMENT
of Nashville and Davidson County

Violent Crime

Rank	Intersection	Precinct	ZIP	Count
1	CANNON ST & CLAIBORNE ST	Hermitage	37210	21
2	EAST THOMPSON LN & MURFREESBORO PKE	South	37211	20
3	DOWLAN ST & 25TH AV N	North	37208	19
4	S 7TH ST & SYLVAN ST	East	37206	18
4	MURFREESBORO PKE & PAVILION BLVD	Hermitage	37217	18
6	REVELS DR & WHITES CREEK PKE	North	37207	14
6	MILLWOOD DR & MURFREESBORO PKE	Hermitage	37217	14
8	CLAIBORNE ST & LAFAYETTE ST	South	37210	13
8	BRICK CHURCH PKE & ARTIC AV	North	37207	13
10	TAMPA DR & SPARTAN DR	South	37211	12
10	WESTCHESTER DR & TUCKAHOE SQ E	Madison	37207	12
12	LORI DR & RICHARDS RD	South	37013	11
13	5TH AV S & ASH ST	Central	37203	10

Property Crime

Rank	Intersection	Precinct	ZIP	Count
1	OPRY MILLS DR & OPRYLAND DR	Hermitage	37214	82
2	SKYLINE MEMORIAL CT & DICKERSON PKE	Madison	37115	62
3	CHARLOTTE PKE & RIVER RD	West	37209	38
4	DEMONBREUN ST & 3RD AV S	Central	37201	32
5	JOYCE LN & GRINSTEAD PL	East	37216	28
6	WELCH RD & TRAVIS DR	South	37211	27
7	BANDYWOOD DR & ABBOTT MARTIN RD	West	37215	26
8	EDGEHILL AV &	Midtown	37203	24
9	ELLIOTT AV & HILLVIEW HTS	Midtown	37204	22
10	ELLISTON PL & 23RD AV N	Midtown	37203	21
11	W EASTLAND AV & BAILEY ST	East	37206	20
11	CHARLOTTE PKE & OLD CHARLOTTE PKE	West	37209	20
13	LINCOYA CREEK DR & LINCOYA BAY DR	Hermitage	37214	19

Traffic Crashes - Personal Injury

Rank	Intersection	Precinct	ZIP	Count
1	HARDING PL & METROPLEX DR	South	37211	4
1	I24 E & HAYWOOD LN	South	37211	4
1	TRINITY LN & DICKERSON PKE	East	37207	4
4	I40 E & BRILEY PKWY N	Hermitage	37210	3
4	ALBION ST & DR D B TODD JR BLVD	North	37208	3
4	STEWARTS FERRY PKE & I40 E	Hermitage	37214	3
4	MURFREESBORO PKE & HAMILTON CHURCH RD	South	37013	3
4	I40 W & I24 W ENT RAMP	Hermitage	37210	3
4	MURFREESBORO PKE & MCGAVOCK PKE	South	37217	3
4	MURFREESBORO PKE & MARTWAY DR	Hermitage	37217	3
4	I24 W & I24 W EXIT RAMP	South	37211	3
4	NOLENSVILLE PKE & OCALA DR	South	37211	3
4	MILLWOOD DR & MURFREESBORO PKE	Hermitage	37217	3

Traffic Crashes - Non-Injury

Rank	Intersection	Precinct	ZIP	Count
1	BELL RD & MURFREESBORO PKE	South	37013	15
2	EAST THOMPSON LN & MURFREESBORO PKE	South	37211	14
2	BELL RD & BLUE HOLE RD	South	37013	14
2	HICKORY HOLLOW PKWY & BELL RD	South	37013	14
5	CANE RIDGE RD & BELL RD	South	37013	12
6	HILLSBORO PKE & WOODMONT BLVD	West	37215	11
6	I24 E & I24 E EXIT RAMP	South	37013	11
6	S HAMILTON RD & BUENA VISTA PKE	North	37218	11
6	CHARLOTTE PKE & WHITE BRIDGE PKE	West	37209	11
10	OLD HICKORY BLVD & FIRESTONE PKWY	South	37013	10
10	CONFERENCE DR & N GALLATIN PKE	Madison	37072	10
10	ANTIOCH PKE & PERIMETER HILL DR	South	37211	10
10	I24 W EXIT RAMP &	South	37086	10

Information summarized for CompStat week ending 09-12-20. (past 12 weeks of data). For each report, point data were plotted in a GIS and assigned to the nearest street intersection. Summary counts were then calculated for each intersection.

Sourced from MNPD ARMS on 9/15/2020 6:31:07 AM. Violent and property crime information sourced from incident reports using Uniform Crime Reporting definitions and reporting guidelines, based on the date when the crime was reported. Personal injury traffic crashes (10-46) and non-injury traffic crashes (10-45) retrieved from MNPD's CAD database. Excludes CFS with a disposition code of 6 or 11. For each incident or CAD record, the incident or dispatch location was assigned to the nearest street intersection.

West Precinct High Crime Intersections

Intersections with the highest concentrations of crime & traffic crashes - past 12 weeks.

METROPOLITAN POLICE DEPARTMENT
of Nashville and Davidson County

Violent Crime

Rank	Intersection	Precinct	ZIP	Count
1	CHARLOTTE PKE & RIVER RD	West	37209	5
1	TENNESSEE AV & 44TH AV N	West	37209	5
3	ALAMEDA ST & MICHIGAN AV	West	37209	4
3	CHARLOTTE PKE & BROOKMEADE GRNWY ACCESS RD	West	37209	4
3	NASHUA AV & VERNON AV	West	37209	4
6	ANNEX AV & CHARLOTTE PKE	West	37209	3
6	40TH AV N & PRESTON TAYLOR PL	West	37209	3
6	TRICE DR & COUCH DR	West	37209	3
6	I40 E & CHARLOTTE PKE	West	37205	3
10	CABOT DR &	West	37209	2
10	CHARLOTTE PKE & WATTS LN	West	37209	2
10	CENTENNIAL BLVD & 51ST AV N	West	37209	2
10	PREMIER DR & WILCLAY DR	West	37209	2

Property Crime

Rank	Intersection	Precinct	ZIP	Count
1	CHARLOTTE PKE & RIVER RD	West	37209	38
2	BANDYWOOD DR & ABBOTT MARTIN RD	West	37215	26
3	CHARLOTTE PKE & OLD CHARLOTTE PKE	West	37209	20
4	CHARLOTTE PKE & BROOKMEADE GRNWY ACCESS RD	West	37209	17
5	CABOT DR & CHARLOTTE PKE	West	37205	14
6	CHARLOTTE PKE & OCEOLA AV	West	37209	11
7	46TH AV N & ALABAMA AV	West	37209	10
8	OLD HICKORY BLVD & RIDGELAKE PKWY	West	37209	9
8	HARDING PKE & WOODLAWN DR	West	37205	9
10	CABOT DR &	West	37209	8
10	42ND AV N & CHARLOTTE AV	West	37209	8
10	SONYA DR & OLD HICKORY BLVD	West	37209	8
10	OLD HICKORY BLVD & HIGHWAY 70 S	West	37221	8

Traffic Crashes - Personal Injury

Rank	Intersection	Precinct	ZIP	Count
1	HILLSBORO PKE & RICHARD JONES RD	West	37215	2
1	I40 E EXIT RAMP & I40 E	West	37209	2
1	CABOT DR & CHARLOTTE PKE	West	37205	2
1	NEWSOM STATION RD &	West	37221	2
1	OLD HICKORY BLVD & HIGHWAY 70 S	West	37221	2
1	SEARS RD & OLD CHARLOTTE PKE	West	37143	2
1	CHARLOTTE AV & 49TH AV N	West	37209	2
1	HOBBS RD & HILLSBORO PKE	West	37215	2
9	HIGHWAY 70 S & OLD HARDING PKE	West	37221	1
9	SAWYER BROWN RD & HIGHWAY 70 S	West	37221	1
9	HIGHWAY 70 S & CLUB PKWY	West	37221	1
9	HICKS RD & PATTEN LN	West	37221	1
9	PERCY WARNER BLVD & HARDING PKE	West	37205	1

Traffic Crashes - Non-Injury

Rank	Intersection	Precinct	ZIP	Count
1	HILLSBORO PKE & WOODMONT BLVD	West	37215	11
1	CHARLOTTE PKE & WHITE BRIDGE PKE	West	37209	11
3	CENTENNIAL BLVD & BRILEY PKWY N ENT RAMP	West	37209	7
3	OLD HICKORY BLVD & HIGHWAY 70 S	West	37221	7
3	CABOT DR & CHARLOTTE PKE	West	37205	7
6	SAWYER BROWN RD & HIGHWAY 70 S	West	37221	6
7	CHARLOTTE PKE &	West	37209	5
7	CHARLOTTE PKE & AMERICAN RD	West	37209	5
9	HILLWOOD BLVD & FLEETWOOD DR	West	37209	4
9	CHARLOTTE PKE & WESTBORO DR	West	37209	4
9	ANNEX AV & CHARLOTTE PKE	West	37209	4
9	HARDING PKE & RIDGEFIELD WAY	West	37205	4
9	HARDING PKE & WOODLAWN DR	West	37205	4

Information summarized for CompStat week ending 09-12-20. (past 12 weeks of data). For each report, point data were plotted in a GIS and assigned to the nearest street intersection. Summary counts were then calculated for each intersection.

Sourced from MNPD ARMS on 9/15/2020 6:31:07 AM. Violent and property crime information sourced from incident reports using Uniform Crime Reporting definitions and reporting guidelines, based on the date when the crime was reported. Personal injury traffic crashes (10-46) and non-injury traffic crashes (10-45) retrieved from MNPD's CAD database. Excludes CFS with a disposition code of 6 or 11. For each incident or CAD record, the incident or dispatch location was assigned to the nearest street intersection.

East Precinct High Crime Intersections

Intersections with the highest concentrations of crime & traffic crashes - past 12 weeks.

METROPOLITAN POLICE DEPARTMENT
of Nashville and Davidson County

Violent Crime

Rank	Intersection	Precinct	ZIP	Count
1	S 7TH ST & SYLVAN ST	East	37206	18
2	MCKENNELL DR & PORTER RD	East	37206	8
3	DONALD ST & DICKERSON PKE	East	37207	6
4	DICKERSON PKE & HOMESTEAD RD	East	37207	5
4	GORDON TER & GERALD ST	East	37207	5
4	GALLATIN PKE & MAYNOR AV	East	37216	5
4	DICKERSON PKE & ROCK ST	East	37207	5
4	S 8TH ST & SHELBY AV	East	37206	5
9	DICKERSON PKE & MAPLEWOOD TRC	East	37207	4
9	DICKERSON PKE & HILLHURST DR	East	37207	4
9	SYLVAN ST & S 6TH ST	East	37206	4
9	TRINITY LN & DICKERSON PKE	East	37207	4
13	MURRAY PL & JANIE AV	East	37216	3

Property Crime

Rank	Intersection	Precinct	ZIP	Count
1	JOYCE LN & GRINSTEAD PL	East	37216	28
2	W EASTLAND AV & BAILEY ST	East	37206	20
3	I65 N & W TRINITY LN	East	37207	12
4	OAKWOOD AV & PAULAWOOD DR	East	37207	10
4	HOME RD & GALLATIN PKE	East	37216	10
6	MCKENNELL DR & PORTER RD	East	37206	9
6	DICKERSON PKE & ROCK ST	East	37207	9
6	DICKERSON PKE & HILLHURST DR	East	37207	9
9	SYLVAN ST & S 8TH ST	East	37206	8
9	DICKERSON PKE & RICHARDSON AV	East	37207	8
11	MAIN ST & S 6TH ST	East	37206	7
11	PORTER RD & TILLMAN LN	East	37206	7
13	GATEWOOD AV & DICKERSON PKE	East	37207	6

Traffic Crashes - Personal Injury

Rank	Intersection	Precinct	ZIP	Count
1	TRINITY LN & DICKERSON PKE	East	37207	4
2	GREENWOOD AV & GALLATIN AV	East	37206	3
2	DICKERSON PKE & GRACE ST	East	37207	3
4	STRAIGHTWAY AV & N 16TH ST	East	37206	2
4	APEX ST & PETWAY AV	East	37206	2
4	GATEWOOD AV & DICKERSON PKE	East	37207	2
7	GALLATIN PKE & GREENFIELD AV	East	37216	1
7	S 5TH ST & CRUTCHER ST	East	37206	1
7	GALLATIN PKE & STRATFORD AV	East	37216	1
7	WOODLAND ST & S 9TH ST	East	37206	1
7	GALLATIN PKE & HART LN	East	37216	1
7	EASTLAND AV & GALLATIN AV	East	37206	1
7	I24 W & I24 W EXIT RAMP	East	37207	1

Traffic Crashes - Non-Injury

Rank	Intersection	Precinct	ZIP	Count
1	TRINITY LN & DICKERSON PKE	East	37207	7
2	I24 W EXIT RAMP & I24 W	East	37213	6
2	CAROLYN AV & GALLATIN AV	East	37216	6
4	MAIN ST & S 5TH ST	East	37207	5
4	SHELTON AV & WINDSOR AV	East	37216	5
4	I65 S EXIT RAMP & BRILEY PKWY	East	37115	5
4	DICKERSON PKE & EWING DR	East	37207	5
4	I65 N & I65 N ENT RAMP	East	37207	5
4	GALLATIN AV & DOUGLAS AV	East	37206	5
10	I65 N & W TRINITY LN	East	37207	4
10	S 5TH ST & SHELBY AV	East	37206	4
10	W TRINITY LN & LUCAS LN	East	37207	4
10	S 8TH ST & SHELBY AV	East	37206	4

Information summarized for CompStat week ending 09-12-20. (past 12 weeks of data). For each report, point data were plotted in a GIS and assigned to the nearest street intersection. Summary counts were then calculated for each intersection.

Sourced from MNPD ARMS on 9/15/2020 6:31:07 AM. Violent and property crime information sourced from incident reports using Uniform Crime Reporting definitions and reporting guidelines, based on the date when the crime was reported. Personal injury traffic crashes (10-46) and non-injury traffic crashes (10-45) retrieved from MNPD's CAD database. Excludes CFS with a disposition code of 6 or 11. For each incident or CAD record, the incident or dispatch location was assigned to the nearest street intersection.

South Precinct High Crime Intersections

Intersections with the highest concentrations of crime & traffic crashes - past 12 weeks.

METROPOLITAN POLICE DEPARTMENT
of Nashville and Davidson County

Violent Crime

Rank	Intersection	Precinct	ZIP	Count
1	EAST THOMPSON LN & MURFREESBORO PKE	South	37211	20
2	CLAIBORNE ST & LAFAYETTE ST	South	37210	13
3	TAMPA DR & SPARTAN DR	South	37211	12
4	LORI DR & RICHARDS RD	South	37013	11
5	FOSTER AV & MURFREESBORO PKE	South	37210	9
5	BELL RD & MURFREESBORO PKE	South	37013	9
7	HARDING PL & METROPLEX DR	South	37211	8
8	PICCADILLY ROW & BISHOPSGATE RD	South	37013	7
9	ANTIOCH PKE & HARDING PL	South	37211	6
9	TAYLOR RD & NOLENSVILLE PKE	South	37211	6
9	BROOKRIDGE TR & WALLACE RD	South	37211	6
9	MURFREESBORO PKE & GLENGARRY DR	South	37217	6
13	NOLENSVILLE PKE & ZOO RD	South	37211	5

Property Crime

Rank	Intersection	Precinct	ZIP	Count
1	WELCH RD & TRAVIS DR	South	37211	27
2	NOLENSVILLE PKE & EDMONDSON PKE	South	37211	18
3	BELL RD & BELL FORGE LN E	South	37013	15
4	NOLENSVILLE PKE & HICKORYVIEW DR	South	37211	14
4	MURFREESBORO PKE & MCGAVOCK PKE	South	37217	14
6	EAST THOMPSON LN & MURFREESBORO PKE	South	37211	13
6	CANE RIDGE RD & BELL RD	South	37013	13
8	CHIMNEYTOP DR & CANE RIDGE RD	South	37013	12
8	BRENTRIDGE DR & BRENTRIDGE PL	South	37013	12
10	BELL RD & HICKORY HIGHLANDS DR	South	37013	11
10	TAMPA DR & SPARTAN DR	South	37211	11
10	CUMMINGS PARK DR & RICHARDS RD	South	37013	11
13	PARAGON MILLS RD & SUNLIGHT DR	South	37211	10

Traffic Crashes - Personal Injury

Rank	Intersection	Precinct	ZIP	Count
1	I24 E & HAYWOOD LN	South	37211	4
1	HARDING PL & METROPLEX DR	South	37211	4
3	I24 W & I24 W EXIT RAMP	South	37211	3
3	NOLENSVILLE PKE & OCALA DR	South	37211	3
3	NOLENSVILLE PKE & ELYSIAN FIELDS CT	South	37211	3
3	MURFREESBORO PKE & HAMILTON CHURCH RD	South	37013	3
3	MURFREESBORO PKE & MCGAVOCK PKE	South	37217	3
3	I24 E & I24 E EXIT RAMP	South	37210	3
9	BRILEY PKWY N & I24 E ENT RAMP	South	37211	2
9	OLD HICKORY BLVD & NOLENSVILLE PKE	South	37211	2
9	NATCHEZ CT & NOLENSVILLE PKE	South	37211	2
9	OLD HICKORY BLVD & CEDARMONT DR	South	37211	2
9	THOMPSON LN & EAST THOMPSON LN	South	37211	2

Traffic Crashes - Non-Injury

Rank	Intersection	Precinct	ZIP	Count
1	BELL RD & MURFREESBORO PKE	South	37013	15
2	HICKORY HOLLOW PKWY & BELL RD	South	37013	14
2	EAST THOMPSON LN & MURFREESBORO PKE	South	37211	14
2	BELL RD & BLUE HOLE RD	South	37013	14
5	CANE RIDGE RD & BELL RD	South	37013	12
6	I24 E & I24 E EXIT RAMP	South	37013	11
7	ANTIOCH PKE & PERIMETER HILL DR	South	37211	10
7	OLD HICKORY BLVD & FIRESTONE PKWY	South	37013	10
7	HARDING PL & NOLENSVILLE PKE	South	37211	10
7	I24 W EXIT RAMP &	South	37086	10
11	MURFREESBORO PKE & HAMILTON CHURCH RD	South	37013	9
11	HARDING PL & METROPLEX DR	South	37211	9
11	OLD HICKORY BLVD & NOLENSVILLE PKE	South	37211	9

Information summarized for CompStat week ending 09-12-20. (past 12 weeks of data). For each report, point data were plotted in a GIS and assigned to the nearest street intersection. Summary counts were then calculated for each intersection.

Sourced from MNPD ARMS on 9/15/2020 6:31:07 AM. Violent and property crime information sourced from incident reports using Uniform Crime Reporting definitions and reporting guidelines, based on the date when the crime was reported. Personal injury traffic crashes (10-46) and non-injury traffic crashes (10-45) retrieved from MNPD's CAD database. Excludes CFS with a disposition code of 6 or 11. For each incident or CAD record, the incident or dispatch location was assigned to the nearest street intersection.

Central Precinct High Crime Intersections

Intersections with the highest concentrations of crime & traffic crashes - past 12 weeks.

METROPOLITAN POLICE DEPARTMENT
of Nashville and Davidson County

Violent Crime

Rank	Intersection	Precinct	ZIP	Count
1	5TH AV S & ASH ST	Central	37203	10
2	3RD AV S & BROADWAY	Central	37201	5
3	JEFFERSON ST & 2ND AV N	Central	37208	4
3	2ND AV N & BROADWAY	Central	37201	4
5	BROADWAY & OPRY PL	Central	37203	3
5	DEMONBREUN ST & 3RD AV S	Central	37201	3
5	CHARLOTTE AV & 4TH AV N	Central	37219	3
5	DREXEL ST & 7TH AV S	Central	37203	3
5	FRANKLIN ST & 5TH AV S	Central	37203	3
5	ROSA L PARKS BLVD & JEFFERSON ST	Central	37208	3
5	LAFAYETTE ST & LEA AV	Central	37203	3
5	I40 W ENT RAMP & HERMITAGE AV	Central	37210	3
5	4TH AV N & BROADWAY	Central	37219	3

Property Crime

Rank	Intersection	Precinct	ZIP	Count
1	DEMONBREUN ST & 3RD AV S	Central	37201	32
2	4TH AV N & COMMERCE ST	Central	37219	13
3	4TH AV N & BROADWAY	Central	37219	12
4	SHELBY AV & INTERSTATE DR	Central	37213	11
5	CHURCH ST & 12TH AV N	Central	37203	9
5	10TH AV N & NELSON MERRY ST	Central	37203	9
7	8TH AV S & DIVISION ST	Central	37203	8
7	3RD AV S & BROADWAY	Central	37201	8
7	11TH AV N & SHANKLAND ST	Central	37203	8
7	3RD AV S & KOREAN VETERANS BLVD	Central	37201	8
7	5TH AV S & ASH ST	Central	37203	8
7	FRANKLIN ST & 5TH AV S	Central	37203	8
13	11TH AV S & 12TH AV S	Central	37203	7

Traffic Crashes - Personal Injury

Rank	Intersection	Precinct	ZIP	Count
1	I24 E & I24 E ENT RAMP	Central	37206	2
1	1ST AV S & KOREAN VETERANS BLVD	Central	37201	2
1	WOODLAND ST & INTERSTATE DR	Central	37213	2
1	CHARLOTTE AV & GEORGE L DAVIS BLVD	Central	37203	2
1	CHARLOTTE AV & ROSA L PARKS AV	Central	37219	2
1	I40 W & I65 S ENT RAMP	Central	37203	2
1	LAFAYETTE ST & 4TH AV S	Central	37203	2
8	5TH AV N & JACKSON ST	Central	37219	1
8	ROSA L PARKS BLVD & 10TH CIR N	Central	37203	1
8	5TH AV N & BICENTENNIAL MALL CONNECTOR	Central	37219	1
8	I40 W ENT RAMP & I40 W	Central	37203	1
8	STOCKYARD ST & 2ND AV N	Central	37201	1
8	ROSA L PARKS BLVD & JEFFERSON ST	Central	37208	1

Traffic Crashes - Non-Injury

Rank	Intersection	Precinct	ZIP	Count
1	SPRING ST & N 1ST ST	Central	37207	6
2	CHARLOTTE AV & ROSA L PARKS AV	Central	37219	5
2	SHELBY AV & I24 E ENT RAMP	Central	37213	5
4	DOWNTOWN GRNWY & CEMENT PLANT RD	Central	37208	4
4	I24 E & I24 E EXIT RAMP	Central	37213	4
4	I24 E & I24 E ENT RAMP	Central	37206	4
4	3RD AV S & BROADWAY	Central	37201	4
8	GEORGE L DAVIS BLVD & CHURCH ST	Central	37203	3
8	I40 W & I40 W EXIT RAMP	Central	37210	3
8	I24 E & INTERSTATE DR	Central	37213	3
8	I24 E ENT RAMP & I65 N	Central	37207	3
8	2ND AV N & BROADWAY	Central	37201	3
8	INTERSTATE DR & JAMES ROBERTSON PKWY	Central	37213	3

Information summarized for CompStat week ending 09-12-20. (past 12 weeks of data). For each report, point data were plotted in a GIS and assigned to the nearest street intersection. Summary counts were then calculated for each intersection.

Sourced from MNPD ARMS on 9/15/2020 6:31:07 AM. Violent and property crime information sourced from incident reports using Uniform Crime Reporting definitions and reporting guidelines, based on the date when the crime was reported. Personal injury traffic crashes (10-46) and non-injury traffic crashes (10-45) retrieved from MNPD's CAD database. Excludes CFS with a disposition code of 6 or 11. For each incident or CAD record, the incident or dispatch location was assigned to the nearest street intersection.

Hermitage Precinct High Crime Intersections

Intersections with the highest concentrations of crime & traffic crashes - past 12 weeks.

METROPOLITAN POLICE DEPARTMENT
of Nashville and Davidson County

Violent Crime

Rank	Intersection	Precinct	ZIP	Count
1	CANNON ST & CLAIBORNE ST	Hermitage	37210	21
2	MURFREESBORO PKE & PAVILION BLVD	Hermitage	37217	18
3	MILLWOOD DR & MURFREESBORO PKE	Hermitage	37217	14
4	RURAL HILL RD & MURFREESBORO PKE	Hermitage	37217	9
4	PLUS PARK BLVD & MURFREESBORO PKE	Hermitage	37217	9
6	BURNING TREE DR & CENTRAL PKE	Hermitage	37076	7
6	LEBANON PKE & SPENCE ENCLAVE WAY	Hermitage	37210	7
8	LARIMORE DR & WANDA DR	Hermitage	37214	6
8	OLD HICKORY BLVD & PRINCETON PL	Hermitage	37076	6
8	ROBINSON RD & HICKORY IND DR	Hermitage	37138	6
8	OLD HICKORY BLVD & ARBOR LAKE BLVD	Hermitage	37076	6
12	MURFREESBORO PKE & MURFREESBORO ENT RAMP	Hermitage	37217	5
12	ELM HILL PKE & ERMAC DR	Hermitage	37214	5

Property Crime

Rank	Intersection	Precinct	ZIP	Count
1	OPRY MILLS DR & OPRYLAND DR	Hermitage	37214	82
2	LINCOYA CREEK DR & LINCOYA BAY DR	Hermitage	37214	19
3	JUAREZ DR & OLD HICKORY BLVD	Hermitage	37076	17
3	AIRPORT CENTER DR & ROYAL PKWY	Hermitage	37214	17
3	GLASTONBURY RD & SOUTHWOOD PARK PL	Hermitage	37217	17
3	OPRY MILLS DR & OPRY MILLS	Hermitage	37214	17
7	OLD HICKORY BLVD &	Hermitage	37076	16
7	BONNASPRING DR & LEBANON PKE	Hermitage	37076	16
9	ALVIN SPERRY RD & EARHART RD	Hermitage	37122	14
9	FAIRWAY DR & LEBANON PKE	Hermitage	37214	14
11	DONELSON PKE & I40 W ENT RAMP	Hermitage	37214	13
11	BLACKWOOD DR & BELL RD	Hermitage	37214	13
13	SHUTE LN & LEBANON PKE	Hermitage	37076	12

Traffic Crashes - Personal Injury

Rank	Intersection	Precinct	ZIP	Count
1	I40 W & I24 W ENT RAMP	Hermitage	37210	3
1	I40 E & BRILEY PKWY N	Hermitage	37210	3
1	MURFREESBORO PKE & MARTWAY DR	Hermitage	37217	3
1	MILLWOOD DR & MURFREESBORO PKE	Hermitage	37217	3
1	STEWARTS FERRY PKE & I40 E	Hermitage	37214	3
6	BRILEY PKWY N & LEBANON PKE	Hermitage	37214	2
6	SPENCE LN & LEBANON PKE	Hermitage	37210	2
6	BRITISH WOODS DR & MURFREESBORO PKE	Hermitage	37217	2
6	HERMITAGE AV & FAIRFIELD AV	Hermitage	37210	2
6	I40 W & FESSLERS LN	Hermitage	37210	2
6	ROYAL PKWY & DONELSON PKE	Hermitage	37214	2
6	BLACKWOOD DR & BELL RD	Hermitage	37214	2
6	I24 E & I24 W	Hermitage	37210	2

Traffic Crashes - Non-Injury

Rank	Intersection	Precinct	ZIP	Count
1	BLACKWOOD DR & BELL RD	Hermitage	37214	10
2	MURFREESBORO PKE & UNA ANTIOCH PKE	Hermitage	37013	9
3	MILLWOOD DR & MURFREESBORO PKE	Hermitage	37217	7
3	BELL RD & SMITH SPRINGS RD	Hermitage	37217	7
3	ANDREW JACKSON PKWY & LEBANON PKE	Hermitage	37076	7
3	CENTRAL PKE & OLD HICKORY BLVD	Hermitage	37076	7
7	MURFREESBORO PKE & MURFREESBORO ENT RAMP	Hermitage	37217	6
7	LEBANON PKE & OLD HICKORY BLVD	Hermitage	37076	6
7	ELM HILL PKE & FESSLERS LN	Hermitage	37210	6
7	I40 E & I40 E EXIT RAMP	Hermitage	37210	6
11	ROBINSON RD & OLD HICKORY BLVD	Hermitage	37138	5
11	DODSON CHAPEL RD & OLD HICKORY BLVD	Hermitage	37076	5
11	SHUTE LN & SAUNDERSVILLE RD	Hermitage	37138	5

Information summarized for CompStat week ending 09-12-20. (past 12 weeks of data). For each report, point data were plotted in a GIS and assigned to the nearest street intersection. Summary counts were then calculated for each intersection.

Sourced from MNPD ARMS on 9/15/2020 6:31:07 AM. Violent and property crime information sourced from incident reports using Uniform Crime Reporting definitions and reporting guidelines, based on the date when the crime was reported. Personal injury traffic crashes (10-46) and non-injury traffic crashes (10-45) retrieved from MNPD's CAD database. Excludes CFS with a disposition code of 6 or 11. For each incident or CAD record, the incident or dispatch location was assigned to the nearest street intersection.

North Precinct High Crime Intersections

Intersections with the highest concentrations of crime & traffic crashes - past 12 weeks.

METROPOLITAN POLICE DEPARTMENT
of Nashville and Davidson County

Violent Crime

Rank	Intersection	Precinct	ZIP	Count
1	DOWLAN ST & 25TH AV N	North	37208	19
2	REVELS DR & WHITES CREEK PKE	North	37207	14
3	BRICK CHURCH PKE & ARTIC AV	North	37207	13
4	BUENA VISTA PKE & TRINITY LN	North	37218	9
5	BRICK CHURCH PKE & AVONDALE CIR	North	37207	7
5	W TRINITY LN & HAMPTON ST	North	37207	7
7	VANCE AV & ONEAL DR	North	37208	6
7	BUCHANAN ST & 16TH AV N	North	37208	6
7	CLARKSVILLE PKE & 26TH AV N	North	37208	6
10	DELTA AV & CHEATHAM PL	North	37208	5
10	W TRINITY LN & SCRUGGS LN	North	37207	5
10	ROSA L PARKS BLVD & MONROE ST	North	37208	5
10	26TH AV N &	North	37208	5

Property Crime

Rank	Intersection	Precinct	ZIP	Count
1	SUMMITT AV & CLARKSVILLE PKE	North	37218	17
1	ROSA L PARKS BLVD & MONROE ST	North	37208	17
3	S HAMILTON RD & BUENA VISTA PKE	North	37218	16
4	VANTAGE WAY & FRENCH LANDING DR	North	37208	12
5	W TRINITY LN & HAMPTON ST	North	37207	11
5	W TRINITY LN & LIBERIA ST	North	37207	11
5	OLD HICKORY BLVD & CLARKSVILLE PKE	North	37080	11
8	REVELS DR & WHITES CREEK PKE	North	37207	10
9	W TRINITY LN & SCRUGGS LN	North	37207	9
10	JEFFERSON ST & WARREN ST	North	37208	8
10	9TH AV N & DOMINICAN DR	North	37208	8
10	WHITES CREEK PKE & MOORMANS ARM RD	North	37207	8
10	TORBETT ST & 27TH AV N	North	37209	8

Traffic Crashes - Personal Injury

Rank	Intersection	Precinct	ZIP	Count
1	ALBION ST & DR D B TODD JR BLVD	North	37208	3
2	KINGS LN & CLARKSVILLE PKE	North	37218	2
2	I65 S ENT RAMP & I65 N	North	37207	2
2	BRICK CHURCH PKE & I65 S EXIT RAMP	North	37207	2
2	W TRINITY LN & HAMPTON ST	North	37207	2
6	ENCHANTED CIR & DRAKES BRANCH RD	North	37218	1
6	COURTNEY AV & CLARKSVILLE PKE	North	37218	1
6	BUENA VISTA PKE & MATTIE ST	North	37218	1
6	S HAMILTON RD & BUENA VISTA PKE	North	37218	1
6	COUNTY HOSPITAL RD & STEWARTS LN	North	37218	1
6	CRAVATH DR & SHREEVE LN	North	37207	1
6	BRILEY PKWY N EXT RAMP & BRILEY PKWY N	North	37218	1
6	BOBWHITE DR & BOBWHITE CT	North	37218	1

Traffic Crashes - Non-Injury

Rank	Intersection	Precinct	ZIP	Count
1	S HAMILTON RD & BUENA VISTA PKE	North	37218	11
2	READ AV & BRICK CHURCH PKE	North	37207	8
2	ROSA L PARKS BLVD & DOMINICAN DR	North	37228	8
4	BUCHANAN ST & DR D B TODD JR BLVD	North	37208	6
4	W TRINITY LN & BRICK CHURCH PKE	North	37207	6
6	I65 S & I24 E	North	37207	5
6	I24 E & CLAY LICK CT	North	37189	5
6	GARFIELD ST & ROSA L PARKS BLVD	North	37208	5
6	BRICK CHURCH PKE & AVONDALE CIR	North	37207	5
6	I65 S & W TRINITY LN	North	37207	5
11	FAIRVIEW DR & CLARKSVILLE PKE	North	37218	4
11	BRICK CHURCH PKE & I65 S EXIT RAMP	North	37207	4
11	WHITES CREEK PKE & MOORMANS ARM RD	North	37207	4

Information summarized for CompStat week ending 09-12-20. (past 12 weeks of data). For each report, point data were plotted in a GIS and assigned to the nearest street intersection. Summary counts were then calculated for each intersection.

Sourced from MNPD ARMS on 9/15/2020 6:31:08 AM. Violent and property crime information sourced from incident reports using Uniform Crime Reporting definitions and reporting guidelines, based on the date when the crime was reported. Personal injury traffic crashes (10-46) and non-injury traffic crashes (10-45) retrieved from MNPD's CAD database. Excludes CFS with a disposition code of 6 or 11. For each incident or CAD record, the incident or dispatch location was assigned to the nearest street intersection.

Madison Precinct High Crime Intersections

Intersections with the highest concentrations of crime & traffic crashes - past 12 weeks.

METROPOLITAN POLICE DEPARTMENT
of Nashville and Davidson County

Violent Crime

Rank	Intersection	Precinct	ZIP	Count
1	WESTCHESTER DR & TUCKAHOE SQ E	Madison	37207	12
2	E PALESTINE AV & E WEBSTER ST	Madison	37115	6
2	OLD DRY CREEK RD & N GALLATIN PKE	Madison	37115	6
4	ARCHWOOD DR & ROOSEVELT AV	Madison	37115	5
4	SEALEY DR & ROOSEVELT AV	Madison	37115	5
4	MYATT DR & RIVERGATE PKWY	Madison	37115	5
4	DUE WEST AV N & OLD DUE WEST AV	Madison	37115	5
4	SKYLINE MEMORIAL CT & DICKERSON PKE	Madison	37115	5
9	CHEYENNE BLVD & SANDHURST DR	Madison	37115	4
9	NEELYS BEND RD & S GALLATIN PKE	Madison	37115	4
9	ARCHWOOD DR & ANDERSON LN	Madison	37115	4
12	DULING AV & N GALLATIN PKE	Madison	37115	3
12	SAUNDERS AV & OAKLAND DR	Madison	37115	3

Property Crime

Rank	Intersection	Precinct	ZIP	Count
1	SKYLINE MEMORIAL CT & DICKERSON PKE	Madison	37115	62
2	N GALLATIN PKE & NORTHSIDE DR	Madison	37115	17
3	ARCHWOOD DR & ROOSEVELT AV	Madison	37115	14
4	S GALLATIN PKE & GALLATIN PKE	Madison	37216	12
4	ALTA LOMA RD & N GALLATIN PKE	Madison	37115	12
6	E PALESTINE AV & E WEBSTER ST	Madison	37115	11
6	OLD HICKORY BLVD W & GALLATIN PKE	Madison	37115	11
6	EDENWOLD RD & N GALLATIN PKE	Madison	37115	11
6	DUE WEST AV N & OLD DUE WEST AV	Madison	37115	11
10	N GALLATIN PKE & RIVERCHASE BLVD	Madison	37115	10
10	N GALLATIN PKE & ONE MILE PKWY	Madison	37115	10
12	TWIN HILLS DR & N GALLATIN PKE	Madison	37072	9
12	CONFERENCE DR & N GALLATIN PKE	Madison	37072	9

Traffic Crashes - Personal Injury

Rank	Intersection	Precinct	ZIP	Count
1	CONFERENCE DR & N GALLATIN PKE	Madison	37072	3
2	S GALLATIN PKE & HARRIS ST	Madison	37115	2
2	TWIN HILLS DR & N GALLATIN PKE	Madison	37072	2
2	I65 N & I65 N EXIT RAMP	Madison	37072	2
2	NEELYS BEND RD & S GALLATIN PKE	Madison	37115	2
2	HERITAGE DR & OLD HICKORY BLVD W	Madison	37115	2
2	CAMPBELL RD & DICKERSON PKE S	Madison	37072	2
2	N GALLATIN PKE & NORTHSIDE DR	Madison	37115	2
2	E OLD HICKORY BLVD & S GALLATIN PKE	Madison	37115	2
2	OLD HICKORY BLVD W & N GRAYCROFT AV	Madison	37115	2
2	MYATT DR & ANDERSON LN	Madison	37115	2
2	BRILEY PKWY W & BRILEY PKWY W ENT RAMP	Madison	37207	2
2	EWING DR & BRICK CHURCH PKE	Madison	37207	2

Traffic Crashes - Non-Injury

Rank	Intersection	Precinct	ZIP	Count
1	CONFERENCE DR & N GALLATIN PKE	Madison	37072	10
2	BRILEY PKWY W & BRILEY PKWY W ENT RAMP	Madison	37207	9
3	MYATT DR & RIVERGATE PKWY	Madison	37115	8
4	CONFERENCE DR & VIETNAM VETERANS BLVD EXT	Madison	37072	7
4	DUE WEST AV E & S GALLATIN PKE	Madison	37115	7
6	HEAD DR & OLD HICKORY BLVD W	Madison	37115	6
6	EWING DR & BRICK CHURCH PKE	Madison	37207	6
6	N GALLATIN PKE & LIBERTY LN	Madison	37072	6
6	SKYLINE MEMORIAL CT & DICKERSON PKE	Madison	37115	6
6	MYATT DR & SPRING BRANCH DR	Madison	37115	6
11	MYATT DR & ANDERSON LN	Madison	37115	5
11	S GALLATIN PKE & MAPLE ST	Madison	37115	5
11	ALTA LOMA RD & N GALLATIN PKE	Madison	37115	5

Information summarized for CompStat week ending 09-12-20. (past 12 weeks of data). For each report, point data were plotted in a GIS and assigned to the nearest street intersection. Summary counts were then calculated for each intersection.

Sourced from MNPD ARMS on 9/15/2020 6:31:08 AM. Violent and property crime information sourced from incident reports using Uniform Crime Reporting definitions and reporting guidelines, based on the date when the crime was reported. Personal injury traffic crashes (10-46) and non-injury traffic crashes (10-45) retrieved from MNPD's CAD database. Excludes CFS with a disposition code of 6 or 11. For each incident or CAD record, the incident or dispatch location was assigned to the nearest street intersection.

Midtown Hills Precinct High Crime Intersections

METROPOLITAN POLICE DEPARTMENT
of Nashville and Davidson County

Intersections with the highest concentrations of crime & traffic crashes - past 12 weeks.

Violent Crime

Rank	Intersection	Precinct	ZIP	Count
1	KNOLLS PL &	Midtown	37211	8
2	MAPLESONG DR & ELMSHADE LN	Midtown	37211	5
2	KNOLLS PL &	Midtown	37211	5
4	SOUTHGATE AV & ALLISON PL	Midtown	37203	4
4	HORTON AV & 12TH AV S	Midtown	37203	4
4	I40 E & MUSIC CIR E / 14TH AV S	Midtown	37203	4
4	NOLENSVILLE PKE & BREWER DR	Midtown	37211	4
8	WEDGEWOOD AV & 8TH AV S	Midtown	37203	3
8	EDGEHILL AV &	Midtown	37203	3
8	HORTON AV & 11TH AV S	Midtown	37203	3
8	SWISS AV & ZERMATT AV	Midtown	37211	3
8	WHISPERING HILLS DR & BONERWOOD DR	Midtown	37211	3
8	OLD HICKORY BLVD & HICKORY TRACE DR	Midtown	37211	3

Property Crime

Rank	Intersection	Precinct	ZIP	Count
1	EDGEHILL AV &	Midtown	37203	24
2	ELLIOTT AV & HILLVIEW HTS	Midtown	37204	22
3	ELLISTON PL & 23RD AV N	Midtown	37203	21
4	RICHARD JONES RD & HILLMONT DR	Midtown	37215	18
5	POWELL AV & BRANSFORD AV	Midtown	37204	17
6	24TH AV N & PARMAN PL	Midtown	37203	16
7	8TH AV S & ROYCROFT PL	Midtown	37204	14
7	WEDGEWOOD AV & 8TH AV S	Midtown	37203	14
9	WEST END AV & 17TH AV N	Midtown	37203	12
9	21ST AV N & CHARLOTTE AV	Midtown	37203	12
11	STATE ST & 17TH AV N	Midtown	37203	11
11	20TH AV N & STATE ST	Midtown	37203	11
13	ORIOLE PL & RICHARD JONES RD	Midtown	37215	10

Traffic Crashes - Personal Injury

Rank	Intersection	Precinct	ZIP	Count
1	OLD HICKORY BLVD & FRANKLIN PKE	Midtown	37027	2
1	20TH AV N & STATE ST	Midtown	37203	2
1	NOLENSVILLE PKE & BREWER DR	Midtown	37211	2
4	OLD HICKORY BLVD & VALLEY VIEW RD	Midtown	37027	1
4	EDMONDSON PKE &	Midtown	37211	1
4	I65 N & I65 S EXIT RAMP	Midtown	37204	1
4	NOLENSVILLE PKE & FAIRLANE DR	Midtown	37211	1
4	EDMONDSON PKE & OAKLEY DR	Midtown	37211	1
4	I65 N EXIT RAMP & I65 N	Midtown	37220	1
4	HARDING PL & TROUSDALE DR	Midtown	37211	1
4	HARDING PL & I65 N ENT RAMP	Midtown	37204	1
4	OLD HICKORY BLVD & I65 N EXIT RAMP	Midtown	37027	1
4	GARRETT DR & ARDEN DR	Midtown	37211	1

Traffic Crashes - Non-Injury

Rank	Intersection	Precinct	ZIP	Count
1	THOMPSON LN & NOLENSVILLE PKE	Midtown	37211	10
1	POWELL AV & POWELL PL	Midtown	37204	10
3	OLD HICKORY BLVD & FRANKLIN PIKE CIR	Midtown	37027	9
4	OLD HICKORY BLVD & EDMONDSON PKE	Midtown	37211	8
4	PIERCE AV & VANDERBILT HOSPITAL	Midtown	37240	8
6	MEDICAL CENTER DR & VANDERBILT HOSPITAL	Midtown	37212	7
7	HARDING PL & TROUSDALE DR	Midtown	37211	6
8	OLD HICKORY BLVD & FRANKLIN PKE	Midtown	37027	5
8	HIGHLAND AV & 24TH AV S	Midtown	37212	5
8	HARDING PL & I65 N ENT RAMP	Midtown	37204	5
11	12TH AV S & HALCYON AV	Midtown	37212	4
11	I40 E & I65 N	Midtown	37203	4
11	WEDGEWOOD AV & LINDELL AV	Midtown	37203	4

Information summarized for CompStat week ending 09-12-20. (past 12 weeks of data). For each report, point data were plotted in a GIS and assigned to the nearest street intersection. Summary counts were then calculated for each intersection.

Sourced from MNPD ARMS on 9/15/2020 6:31:08 AM. Violent and property crime information sourced from incident reports using Uniform Crime Reporting definitions and reporting guidelines, based on the date when the crime was reported. Personal injury traffic crashes (10-46) and non-injury traffic crashes (10-45) retrieved from MNPD's CAD database. Excludes CFS with a disposition code of 6 or 11. For each incident or CAD record, the incident or dispatch location was assigned to the nearest street intersection.

County High Crime Intersections - Arrests

Intersections with the highest concentrations of arrests - past 12 weeks.

METROPOLITAN POLICE DEPARTMENT
of Nashville and Davidson County

DUI Arrests

Rank	Intersection	Precinct	ZIP	Count
1	2ND AV N & JAMES ROBERTSON PKWY	Central	37201	10
2	RURAL HILL RD & MURFREESBORO PKE	Hermitage	37217	8
3	EAST THOMPSON LN & MURFREESBORO PKE	South	37211	6
4	WESTCHESTER DR & MEADOW CT	Madison	37207	5
4	BLUE BERRY HILL RD & OLD HICKORY BLVD	North	37015	5
4	BRICK CHURCH PKE & ARTIC AV	North	37207	5
7	9TH AV N & DOMINICAN DR	North	37208	4
7	NOLENSVILLE PKE &	South	37211	4
7	CARROLL ST & CHARLES E DAVIS BLVD	Hermitage	37210	4
7	3RD AV N & GAY ST	Central	37219	4
11	HERMITAGE AV & PEABODY ST	Central	37201	3
11	MCGAVOCK PKE EB ENT & BRILEY PKWY N	Hermitage	37214	3
11	GLENROSE AV & DRUMMOND DR	South	37211	3

Drug-Related Arrests

Rank	Intersection	Precinct	ZIP	Count
1	SKYLINE MEMORIAL CT & DICKERSON PKE	Madison	37115	11
2	NOLENSVILLE PKE & EDMONDSON PKE	South	37211	7
3	I24 W & BRILEY PKWY N	South	37211	4
3	ANTIOCH PKE &	South	37211	4
5	EAST THOMPSON LN & MURFREESBORO PKE	South	37211	3
6	BRILEY PKWY S & AVERITT EXPRESS DR	South	37211	2
6	MURFREESBORO PKE & MURFREESBORO ENT RAMP	Hermitage	37217	2
6	HARDING PL & NOLENSVILLE PKE	South	37211	2
6	SHELBY AV & I24 E ENT RAMP	Central	37213	2
6	EDMONDSON PKE & BLACKMAN RD	Midtown	37211	2
6	HARDING PL & I24 W	South	37211	2
6	8TH AV S & SOUTH ST	Midtown	37203	2
6	MURFREESBORO PKE & KERMIT DR	South	37217	2

Felony Arrests

Rank	Intersection	Precinct	ZIP	Count
1	2ND AV N & JAMES ROBERTSON PKWY	Central	37201	191
2	3RD AV N & GAY ST	Central	37219	126
3	SKYLINE MEMORIAL CT & DICKERSON PKE	Madison	37115	15
4	BRICK CHURCH PKE & ARTIC AV	North	37207	12
5	MEDICAL CENTER DR & VANDERBILT HOSPITAL	Midtown	37212	11
6	S 7TH ST & SYLVAN ST	East	37206	10
6	MURFREESBORO PKE & PAVILION BLVD	Hermitage	37217	10
8	RURAL HILL RD & MURFREESBORO PKE	Hermitage	37217	9
8	ALBION ST & DR D B TODD JR BLVD	North	37208	9
8	LAFAYETTE ST & 5TH AV S	Central	37203	9
11	DR RICHARD G ADAMS DR & E TRINITY LN	East	37207	8
11	ROSA L PARKS BLVD & MONROE ST	North	37208	8
13	NOLENSVILLE PKE & WELSHWOOD DR	South	37211	7

Weapons Law Violation Arrests

Rank	Intersection	Precinct	ZIP	Count
1	2ND AV N & JAMES ROBERTSON PKWY	Central	37201	10
2	RURAL HILL RD & MURFREESBORO PKE	Hermitage	37217	7
3	WESTCHESTER DR & MEADOW CT	Madison	37207	5
4	BRICK CHURCH PKE & ARTIC AV	North	37207	4
4	W TRINITY LN & SCRUGGS LN	North	37207	4
6	GORDON TER & GERALD ST	East	37207	3
6	9TH AV N & DOMINICAN DR	North	37208	3
6	EWING DR & BRICK CHURCH PKE	Madison	37207	3
6	3RD AV N & GAY ST	Central	37219	3
10	ALMOND ST & PEABODY ST	Central	37201	2
10	NESBITT LN & BRECKENRIDGE APT PVT DR	Madison	37207	2
10	WILLOW TRACE CT & WILLOW TRACE DR	North	37189	2
10	SKYLINE MEMORIAL CT & DICKERSON PKE	Madison	37115	2

Information summarized for CompStat week ending 09-12-20. (past 12 weeks of data). For each report, point data were plotted in a GIS and assigned to the nearest street intersection. Summary counts were then calculated for each intersection.

Sourced from MNPD ARMS on 9/15/2020 6:31:08 AM. For each arrest, the arrest location was assigned to the nearest street intersection. This report does not take into account the number of charges. 1 arrest = 1 body.

County Hot Addresses
Multiple CFS / Arrests at the Same Location, Past 12 Weeks

METROPOLITAN POLICE DEPARTMENT
of Nashville and Davidson County

CFS Location / Nearby Business	Count	Counts - Top Ten Codes
709 5TH AV S ***Greyhound***	**130**	55 - Want Officer for Investigation / Assistance (10-43) 33 - Disorderly Person (10-44) 11 - Theft (10-50)
639 LAFAYETTE ST ***Nashville Rescue Mission***	**105**	37 - Want Officer for Investigation / Assistance (10-43) 34 - Disorderly Person (10-44) 10 - Suicidal Person (10-63)
333 RIO VISTA DR ***Charter Village Apartments***	**105**	23 - Domestic Disturbance (10-41) 20 - Disorderly Person (10-44) 19 - Want Officer for Investigation / Assistance (10-43)
270 TAMPA DR ***Barcelona Condos***	**98**	30 - Disorderly Person (10-44) 17 - Want Officer for Investigation / Assistance (10-43) 15 - Domestic Disturbance (10-41)
2200 BRICK CHURCH PKE ***Tiger Mart***	**91**	54 - Disorderly Person (10-44) 9 - Want Officer for Investigation / Assistance (10-43) 5 - Fight / Assault (10-57)
800 MONROE ST ***Kroger***	**82**	27 - Disorderly Person (10-44) 15 - Want Officer for Investigation / Assistance (10-43) 8 - Theft (10-50)
860 MURFREESBORO PKE ***The Ellington Apartments***	**81**	24 - Want Officer for Investigation / Assistance (10-43) 14 - Domestic Disturbance (10-41) 13 - Disorderly Person (10-44)
227 SHELBY AV ***Exxon***	**79**	36 - Disorderly Person (10-44) 16 - Want Officer for Investigation / Assistance (10-43) 11 - Theft (10-50)
2715 WHITES CREEK PKE ***Haynes Garden Apartments***	**77**	24 - Want Officer for Investigation / Assistance (10-43) 19 - Domestic Disturbance (10-41) 11 - Disorderly Person (10-44)
1716 ROSA L PARKS BLVD ***Nashville Rescue Mission - Family***	**74**	31 - Want Officer for Investigation / Assistance (10-43) 24 - Disorderly Person (10-44) 4 - Fight / Assault (10-57)
2400 BUENA VISTA PKE ***Overlook Ridge Apartments***	**72**	28 - Domestic Disturbance (10-41) 15 - Want Officer for Investigation / Assistance (10-43) 7 - Disorderly Person (10-44)
3458 DICKERSON PKE ***WalMart***	**69**	16 - Transport Prisoner / Suspect (10-16) 12 - Theft (10-50) 9 - Want Officer for Investigation / Assistance (10-43)
1500 PORTER RD ***Berkshire Place Apartments***	**67**	24 - Want Officer for Investigation / Assistance (10-43) 13 - Domestic Disturbance (10-41) 8 - Disorderly Person (10-44)
180 WALLACE RD ***Nob Hill Apartments***	**64**	19 - Want Officer for Investigation / Assistance (10-43) 15 - Domestic Disturbance (10-41) 15 - Disorderly Person (10-44)
1090 MURFREESBORO PKE ***MapCo***	**63**	19 - Disorderly Person (10-44) 14 - Want Officer for Investigation / Assistance (10-43) 5 - Theft (10-50)

Arrest Location	Count	Counts - Top Charges
4040 NOLENSVILLE PIKE ***WalMart***	**30**	17 - Theft of merchandise- $1,000 or less 4 - Failure to appear 4 - Burglary
3458 DICKERSON PIKE ***WalMart***	**22**	18 - Theft of merchandise- $1,000 or less 2 - Theft of merchandise 5th - $1,000 or less 2 - Burglary
5209 LINBAR DR	**19**	13 - Driv. lic. - no d/l 2 - Driving- revoked license 1 - Driving- suspended license
800 MONROE ST ***Kroger***	**19**	8 - Burglary 5 - Public intoxication 3 - Theft of merchandise- $1,000 or less
BRILEY PKWY S & TWO RIVERS PKWY	**18**	11 - Driv. lic. - no d/l 2 - Driving- revoked license 2 - Driving- suspended license
709 5TH AVE S ***Greyhound***	**16**	4 - Assault, aggravated - strangulation - int/kn 2 - Assault, aggravated - deadly weapon - int/kn 2 - Disorderly conduct
639 LAFAYETTE ST ***Nashville Rescue Mission***	**16**	7 - Criminal trespass 3 - Disorderly conduct 2 - Evading arrest- misdemeanor
BRILEY PKWY N & MCGAVOCK PIKE	**15**	9 - Driv. lic. - no d/l 3 - Poss. or casual exchange-cont.sub. 2 - Driving- revoked license
BRILEY PKWY N & OPRY MILLS DR	**15**	6 - Driving- suspended license 5 - Driv. lic. - no d/l 2 - Vandalism- $1,000 or less
7044 CHARLOTTE PIKE ***WalMart***	**14**	10 - Theft of merchandise- $1,000 or less 2 - Criminal trespass 1 - Assault- offensive or provocative contact
130 W TRINITY LN ***Love's Truck Stop***	**14**	3 - Criminal trespass 3 - Theft of merchandise- $1,000 or less 2 - Burglary
1101 BROADWAY ***Exxon***	**14**	7 - Criminal trespass 4 - Public intoxication 3 - Disorderly conduct
1400 BRICK CHURCH PIKE ***Days Inn***	**13**	4 - Probation violation- community corrections viol. 3 - Poss. or casual exchange-cont.sub. 2 - Robbery
270 TAMPA DR ***Barcelona Condos***	**11**	6 - Child abuse - aggravated - child 8 or less/disabled 4 - Assault, vehicular - 1st offense 3 - Assault, domestic bodily injury
227 SHELBY AVE ***Exxon***	**10**	4 - Failure to appear- b or c misd. or summons booking 2 - Assault, officer/responder -agg -deadly weapon - int/kn

Sourced from MNPD ARMS on 9/15/2020 6:31:08 AM. CAD calls retrieved from ECC's Computer Aided Dispatch system. Includes only calls where an officer response was made. Disposition codes 6 (Backup) and 11 (Signal 9) are excluded. Self-initiated calls are excluded. CFS located at hospitals, police precincts, and detention centers are excluded. Arrest information retrieved from the MNPD RMS warrants / arrests database. 1 arrest = 1 body. Includes adult and juvenile arrests. Arrests served by warrants division are excluded. 'Nearby Business' refers to a business establishment in close proximity of the address listed, and is provided for informational purposes only. There is no guarantee that all calls were dispatched to the business listed, because in some cases, multiple business establishments have the same address (e.g. a discount store that also contains a pharmacy). Due to the unique nature of apartment-based reporting, individual unit numbers and the address of the main office for a complex may sometimes both appear in this report.

West Precinct Hot Addresses
Multiple CFS / Arrests at the Same Location, Past 12 Weeks

METROPOLITAN POLICE DEPARTMENT
of Nashville and Davidson County

CFS Location / Nearby Business	Count	Counts - Top Ten Codes
6535 PREMIER DR ***Rolling Hills Apartments***	**49**	11 - Want Officer for Investigation / Assistance (10-43) 11 - Disorderly Person (10-44) 6 - Theft (10-50)
7044 CHARLOTTE PKE ***WalMart***	**41**	12 - Theft (10-50) 10 - Disorderly Person (10-44) 8 - Want Officer for Investigation / Assistance (10-43)
111 OLD HICKORY BLVD ***Vue at Warner Park***	**36**	9 - Domestic Disturbance (10-41) 7 - Want Officer for Investigation / Assistance (10-43) 4 - Disorderly Person (10-44)
2126 ABBOTT MARTIN RD ***Green Hills Mall***	**35**	9 - Theft (10-50) 8 - Burglary - Non-Residence (10-71) 8 - Disorderly Person (10-44)
7102 CHARLOTTE PKE ***Thorntons***	**35**	12 - Disorderly Person (10-44) 10 - Theft (10-50) 4 - Want Officer for Investigation / Assistance (10-43)
5800 MAUDINA AV ***Richland Hills Apartments***	**32**	10 - Domestic Disturbance (10-41) 8 - Want Officer for Investigation / Assistance (10-43) 7 - Disorderly Person (10-44)
4601 ALABAMA AV ***Shell***	**32**	21 - Disorderly Person (10-44) 6 - Theft (10-50) 3 - Want Officer for Investigation / Assistance (10-43)
255 OLD HICKORY BLVD ***InTown Suites Extended Stay***	**25**	7 - Want Officer for Investigation / Assistance (10-43) 7 - Domestic Disturbance (10-41) 4 - Disorderly Person (10-44)
6418 CENTENNIAL BLVD ***Pilot Travel Center***	**25**	10 - Want Officer for Investigation / Assistance (10-43) 5 - Vehicle Accident - Property Damage (10-45) 4 - Disorderly Person (10-44)
865 BELLEVUE RD ***865 Bellevue Apartments***	**24**	10 - Want Officer for Investigation / Assistance (10-43) 5 - Disorderly Person (10-44) 4 - Domestic Disturbance (10-41)
6666 BROOKMONT TER	**22**	19 - Investigate 911 Hang-Up Call (10-88) 2 - Want Officer for Investigation / Assistance (10-43) 1 - Suspicious Person (10-40)
595 HICKS RD ***Post Ridge Apartments***	**22**	5 - Domestic Disturbance (10-41) 3 - Want Officer for Investigation / Assistance (10-43) 3 - Theft (10-50)
2131 ABBOTT MARTIN RD ***Kroger***	**22**	12 - Investigate 911 Hang-Up Call (10-88) 2 - Vehicle Accident - Property Damage (10-45) 2 - Disorderly Person (10-44)
420 ELMINGTON AV	**21**	6 - Theft (10-50) 3 - Person Indecently Exposed (10-59) 3 - Burglary - Residence (10-70)
512 OLD HICKORY BLVD ***512 Old Hickory Blvd Apartments***	**21**	6 - Disorderly Person (10-44) 4 - Want Officer for Investigation / Assistance (10-43) 4 - Theft (10-50)

Arrest Location	Count	Counts - Top Charges
7044 CHARLOTTE PIKE ***WalMart***	**14**	10 - Theft of merchandise- $1,000 or less 2 - Criminal trespass 1 - Driving under the influence
I 440 E & WEST END AVE	**7**	5 - Driv. lic. - no d/l 1 - Driving- suspended license 1 - Driving- revoked license
CHARLOTTE PIKE & OLD HICKORY BLVD	**3**	2 - Theft of vehicle-2,500 or > but<$10,000 2 - Poss.w/int-cont.sub.-meth.5 gr or more 2 - Poss. or casual exchange-cont.sub.
CABOT DR & CHARLOTTE PIKE	**3**	2 - Driving- suspended license 2 - Poss. or casual exchange of meth 1 - Drug paraphernalia- unlawful use
I 40 E & WHITE BRIDGE PIKE	**3**	2 - Driv. lic. - no d/l 1 - Driving- suspended license
7117 SOMERSET FARMS DR	**3**	6 - Robbery- agg.- weapon or object 3 - Robbery
4510 CHARLOTTE AVE	**3**	3 - Public intoxication
7004 CHARLOTTE PIKE	**3**	3 - Criminal trespass
7034 CHARLOTTE PIKE ***Lowe's***	**3**	3 - Theft of merchandise- $1,000 or less
255 OLD HICKORY BLVD ***InTown Suites Extended Stay***	**3**	1 - Burglary- aggravated 1 - Assault, domestic bodily injury 1 - Assault, aggravated - deadly weapon - int/kn
201 ERROL LN	**2**	1 - Assault, domestic offensive/provocative conduct 1 - Criminal contempt-violation of order of protection
4403 TENNESSEE AVE	**2**	1 - Public intoxication 1 - Order of protection - violate no contact order
2126 ABBOTT MARTIN RD ***Green Hills Mall***	**2**	4 - Theft of property->$1,000 but <$2,500 2 - Theft of property-$1,000 or less 1 - Theft of property-$2,500 or > but < $10,000
412 WHITE BRIDGE PL	**2**	1 - Poss.w/int-cont.sub.- sch. i 1 - Poss.w/int-cont.sub.- sch. iv 1 - Poss.w/int-cont.sub.-meth.5 gr or more
4700 TENNESSEE AVE	**2**	2 - Probation violation- misdemeanor 1 - Probation violation- felony

Sourced from MNPD ARMS on 9/15/2020 6:31:08 AM. CAD calls retrieved from ECC's Computer Aided Dispatch system. Includes only calls where an officer response was made. Disposition codes 6 (Backup) and 11 (Signal 9) are excluded. Self-initiated calls are excluded. CFS located at hospitals, police precincts, and detention centers are excluded. Arrest information retrieved from the MNPD RMS warrants / arrests database. 1 arrest = 1 body. Includes adult and juvenile arrests. Arrests served by warrants division are excluded. 'Nearby Business' refers to a business establishment in close proximity of the address listed, and is provided for informational purposes only. There is no guarantee that all calls were dispatched to the business listed, because in some cases, multiple business establishments have the same address (e.g. a discount store that also contains a pharmacy). Due to the unique nature of apartment-based reporting, individual unit numbers and the address of the main office for a complex may sometimes both appear in this report.

East Precinct Hot Addresses
Multiple CFS / Arrests at the Same Location, Past 12 Weeks

METROPOLITAN POLICE DEPARTMENT
of Nashville and Davidson County

CFS Location / Nearby Business	Count	Counts - Top Ten Codes
1500 PORTER RD ***Berkshire Place Apartments***	**67**	24 - Want Officer for Investigation / Assistance (10-43) 13 - Domestic Disturbance (10-41) 8 - Disorderly Person (10-44)
2071 OAKWOOD AV	**61**	17 - Theft (10-50) 15 - Want Officer for Investigation / Assistance (10-43) 14 - Domestic Disturbance (10-41)
130 W TRINITY LN ***Love's Truck Stop***	**55**	16 - Want Officer for Investigation / Assistance (10-43) 15 - Disorderly Person (10-44) 9 - Theft (10-50)
500 MAIN ST ***Citgo***	**38**	22 - Disorderly Person (10-44) 5 - Want Officer for Investigation / Assistance (10-43) 3 - Fight / Assault (10-57)
3410 GALLATIN PKE ***Kroger***	**36**	12 - Want Officer for Investigation / Assistance (10-43) 7 - Disorderly Person (10-44) 4 - Theft (10-50)
110 OAK VALLEY DR ***Village Place Apartments***	**32**	12 - Domestic Disturbance (10-41) 10 - Want Officer for Investigation / Assistance (10-43) 3 - Disorderly Person (10-44)
488 LEMONT DR ***Point Breeze Apartments***	**31**	8 - Disorderly Person (10-44) 6 - Want Officer for Investigation / Assistance (10-43) 6 - Domestic Disturbance (10-41)
345 DELLWAY VILLA RD ***Dellway Villa Apartments***	**28**	9 - Disorderly Person (10-44) 8 - Want Officer for Investigation / Assistance (10-43) 4 - Shots Fired (10-83)
1921 GREENWOOD AV ***Eastwood Greene Apartments***	**28**	11 - Disorderly Person (10-44) 6 - Theft (10-50) 5 - Want Officer for Investigation / Assistance (10-43)
711 GALLATIN AV ***Kroger***	**21**	4 - Disorderly Person (10-44) 3 - Domestic Disturbance (10-41) 3 - Theft (10-50)
710 CLEO MILLER DR	**18**	12 - Theft (10-50) 4 - Want Officer for Investigation / Assistance (10-43) 1 - Suspicious Person (10-40)
2510 DICKERSON PKE ***Ranchwood Mobile Home Park***	**18**	4 - Fight / Assault (10-57) 4 - Disorderly Person (10-44) 4 - Want Officer for Investigation / Assistance (10-43)
2712 DICKERSON PKE ***Family Estates Apartments***	**16**	9 - Domestic Disturbance (10-41) 3 - Theft (10-50) 2 - Disorderly Person (10-44)
3312 DICKERSON PKE ***Days Inn by Wyndham***	**16**	6 - Want Officer for Investigation / Assistance (10-43) 2 - Disorderly Person (10-44) 2 - Theft (10-50)
3053 DICKERSON PKE ***MapCo***	**15**	8 - Disorderly Person (10-44) 3 - Want Officer for Investigation / Assistance (10-43) 1 - Domestic Disturbance (10-41)

Arrest Location	Count	Counts - Top Charges
130 W TRINITY LN ***Love's Truck Stop***	**14**	3 - Criminal trespass 3 - Theft of merchandise- $1,000 or less 2 - Burglary
3410 GALLATIN PIKE ***Kroger***	**7**	3 - Failure to appear- b or c misd. or summons booking 3 - Theft of property-$1,000 or less 3 - Theft of merchandise- $1,000 or less
1015 JOYCE LN ***Home Depot***	**5**	3 - Poss. or casual exchange-cont.sub. 2 - Theft of property-$2,500 or > but < $10,000 1 - Theft of property-$1,000 or less
S 7TH ST & SYLVAN ST	**5**	2 - Poss.w/int-cont.sub.- cocaine .5 gr. or more 2 - Poss.w/int-cont.sub.- sch. i 1 - Probation violation- felony
562 S 5TH ST	**4**	2 - Assault, domestic bodily injury 1 - Assault-bodily injury 1 - Child neglect - child 8 or less
1500 PORTER RD ***Berkshire Place Apartments***	**4**	1 - Theft of firearm- $1,000 or less 1 - Assault, agg serious bodily injury- int/kn 1 - Assault, domestic bodily injury
1209 BOSCOBEL ST	**4**	4 - Juvenile, curfew
345 DELLWAY VILLA RD ***Dellway Villa Apartments***	**3**	1 - Juvenile, runaway 1 - Juvenile, handgun possession - 1st offense 1 - Juvenile, handgun possession - 2nd offense
435 EDWIN ST	**3**	2 - Probation violation- misdemeanor 2 - Forfeiture - viol bond cond. or bond increase 1 - Probation violation- felony
630 S 7TH ST	**3**	4 - Failure to appear - felony or class a misd. 1 - Assault, domestic bodily injury 1 - Probation violation- misdemeanor
GRACE ST & JOSEPH AVE	**3**	2 - Probation violation- misdemeanor 1 - Assault, aggravated - deadly weapon - int/kn
E TRINITY LN & DICKERSON PIKE	**3**	1 - Driving- revoked license, 2nd offense or gt 1 - Forgery-$1,000 or less 1 - Theft of property-$1,000 or less
I 65 S & W TRINITY LN	**3**	1 - Assault, aggravated - strangulation - int/kn 1 - Driving- suspended license, 2nd offense or gt 1 - Driving- revoked license, 2nd offense or gt
150 W TRINITY LN ***Cumberland Inn***	**2**	1 - Assault, aggravated - strangulation - int/kn 1 - Perjury- aggravated
933 BOSCOBEL ST	**2**	1 - Criminal contempt-violation of order of protection 1 - Assault, domestic offensive/provocative conduct

Sourced from MNPD ARMS on 9/15/2020 6:31:08 AM. CAD calls retrieved from ECC's Computer Aided Dispatch system. Includes only calls where an officer response was made. Disposition codes 6 (Backup) and 11 (Signal 9) are excluded. Self-initiated calls are excluded. CFS located at hospitals, police precincts, and detention centers are excluded. Arrest information retrieved from the MNPD RMS warrants / arrests database. 1 arrest = 1 body. Includes adult and juvenile arrests. Arrests served by warrants division are excluded. 'Nearby Business' refers to a business establishment in close proximity of the address listed, and is provided for informational purposes only. There is no guarantee that all calls were dispatched to the business listed, because in some cases, multiple business establishments have the same address (e.g. a discount store that also contains a pharmacy). Due to the unique nature of apartment-based reporting, individual unit numbers and the address of the main office for a complex may sometimes both appear in this report.

South Precinct Hot Addresses
Multiple CFS / Arrests at the Same Location, Past 12 Weeks

METROPOLITAN POLICE DEPARTMENT
of Nashville and Davidson County

CFS Location / Nearby Business	Count	Counts - Top Ten Codes
270 TAMPA DR ***Barcelona Condos***	**98**	30 - Disorderly Person (10-44) 17 - Want Officer for Investigation / Assistance (10-43) 15 - Domestic Disturbance (10-41)
180 WALLACE RD ***Nob Hill Apartments***	**64**	19 - Want Officer for Investigation / Assistance (10-43) 15 - Domestic Disturbance (10-41) 15 - Disorderly Person (10-44)
4190 NOLENSVILLE PKE ***MapCo***	**59**	24 - Disorderly Person (10-44) 13 - Want Officer for Investigation / Assistance (10-43) 9 - Theft (10-50)
630 BELL RD ***Preakness Apartments***	**57**	11 - Domestic Disturbance (10-41) 10 - Want Officer for Investigation / Assistance (10-43) 9 - Theft (10-50)
4040 NOLENSVILLE PKE ***WalMart***	**52**	14 - Transport Prisoner / Suspect (10-16) 13 - Want Officer for Investigation / Assistance (10-43) 10 - Theft (10-50)
727 BELL RD ***The Overlook Apartments***	**49**	16 - Want Officer for Investigation / Assistance (10-43) 8 - Domestic Disturbance (10-41) 5 - Disorderly Person (10-44)
1211 BELL RD ***Beechwood Terrace Apartments***	**45**	13 - Want Officer for Investigation / Assistance (10-43) 8 - Burglary - Residence (10-70) 6 - Domestic Disturbance (10-41)
1400 EAGLE VIEW BLVD ***Thorntons***	**44**	25 - Disorderly Person (10-44) 6 - Want Officer for Investigation / Assistance (10-43) 2 - Suspicious Person (10-40)
340 HARDING PL ***Exxon***	**42**	15 - Disorderly Person (10-44) 10 - Want Officer for Investigation / Assistance (10-43) 7 - Theft (10-50)
850 RICHARDS RD ***Apollo Apartments***	**42**	14 - Want Officer for Investigation / Assistance (10-43) 12 - Disorderly Person (10-44) 3 - Domestic Disturbance (10-41)
411 MURFREESBORO PKE ***Urban Housing Solutions***	**41**	13 - Want Officer for Investigation / Assistance (10-43) 7 - Domestic Disturbance (10-41) 7 - Disorderly Person (10-44)
1101 BELL RD ***MapCo***	**41**	21 - Disorderly Person (10-44) 6 - Theft (10-50) 6 - Want Officer for Investigation / Assistance (10-43)
5161 RICE RD ***The Villages at Stonewood***	**37**	11 - Want Officer for Investigation / Assistance (10-43) 6 - Domestic Disturbance (10-41) 4 - Investigate 911 Hang-Up Call (10-88)
660 BELL RD ***Cambridge at Hickory Hollow Apartments***	**34**	8 - Domestic Disturbance (10-41) 6 - Want Officer for Investigation / Assistance (10-43) 4 - Investigate 911 Hang-Up Call (10-88)
60 LESTER AV ***Trevecca Towers***	**33**	17 - Want Officer for Investigation / Assistance (10-43) 4 - Theft (10-50) 3 - Corpse / D. O. A. (10-64)

Arrest Location	Count	Counts - Top Charges
4040 NOLENSVILLE PIKE ***WalMart***	**30**	17 - Theft of merchandise- $1,000 or less 4 - Failure to appear 4 - Burglary
5209 LINBAR DR	**19**	13 - Driv. lic. - no d/l 2 - Driving- revoked license 1 - Contributing - delinquency of a minor
270 TAMPA DR ***Barcelona Condos***	**11**	6 - Child abuse - aggravated - child 8 or less/disabled 4 - Assault, vehicular - 1st offense 3 - Assault, domestic bodily injury
300 BAKERTOWN RD ***Baker Station***	**9**	6 - Disorderly conduct 3 - Resisting stop, frisk, halt, arrest, or search 2 - Public intoxication
5824 NOLENSVILLE PIKE ***WalMart***	**9**	3 - Theft of merchandise- $1,000 or less 2 - Theft of property-$1,000 or less 2 - Burglary
4501 PACKARD DR ***Mallards Landing Apartments***	**8**	4 - Criminal trespass 4 - Juvenile, curfew 1 - Juvenile, runaway
1417 MURFREESBORO PIKE	**8**	3 - Leaving the scene of an acc. w/pers. injury 2 - Leaving scene of accident- damage $1500 or less 1 - Leaving scene of accident- damage over $1500
5099 LINBAR DR ***Dominion House Apartments***	**7**	3 - Driv. lic. - no d/l 2 - Poss. or casual exchange-cont.sub. 1 - Prostitution - patronizing
HARDING PL & NOLENSVILLE PIKE	**7**	5 - Driv. lic. - no d/l 2 - Driving under the influence 1 - Drug paraphernalia- unlawful use
I 24 W & HARDING PL	**7**	4 - Driv. lic. - no d/l 2 - Driving under the influence 1 - Controlled access- use by non-mot. veh.
MURFREESBORO PIKE & THOMPSON PL	**7**	2 - Driving under the influence 2 - Driving- suspended license 2 - Driv. lic. - no d/l
I 24 W & BRILEY PKWY N	**6**	4 - Driv. lic. - no d/l 2 - Driving under the influence 1 - Driving- suspended license
95 WALLACE RD ***Rodeway Inn Hotel***	**6**	3 - Controlled sub. analogue - poss or casual exchange 2 - Drug paraphernalia- unlawful use 2 - Theft of property- $10,000 or gt, lt $60,000
3748 NOLENSVILLE PIKE	**6**	2 - Drug paraphernalia- unlawful use 2 - Child endangerment 2 - Poss. or casual exchange-cont.sub.
13011 OLD HICKORY BLVD ***TA Truck Service***	**5**	3 - Probation violation- misdemeanor 1 - Probation violation- felony 1 - Vandalism- $1,000 or less

Sourced from MNPD ARMS on 9/15/2020 6:31:08 AM. CAD calls retrieved from ECC's Computer Aided Dispatch system. Includes only calls where an officer response was made. Disposition codes 6 (Backup) and 11 (Signal 9) are excluded. Self-initiated calls are excluded. CFS located at hospitals, police precincts, and detention centers are excluded. Arrest information retrieved from the MNPD RMS warrants / arrests database. 1 arrest = 1 body. Includes adult and juvenile arrests. Arrests served by warrants division are excluded. 'Nearby Business' refers to a business establishment in close proximity of the address listed, and is provided for informational purposes only. There is no guarantee that all calls were dispatched to the business listed, because in some cases, multiple business establishments have the same address (e.g. a discount store that also contains a pharmacy). Due to the unique nature of apartment-based reporting, individual unit numbers and the address of the main office for a complex may sometimes both appear in this report.

Central Precinct Hot Addresses
Multiple CFS / Arrests at the Same Location, Past 12 Weeks

METROPOLITAN POLICE DEPARTMENT
of Nashville and Davidson County

CFS Location / Nearby Business	Count	Counts - Top Ten Codes
709 5TH AV S ***Greyhound***	**130**	55 - Want Officer for Investigation / Assistance (10-43) 33 - Disorderly Person (10-44) 11 - Theft (10-50)
639 LAFAYETTE ST ***Nashville Rescue Mission***	**105**	37 - Want Officer for Investigation / Assistance (10-43) 34 - Disorderly Person (10-44) 10 - Suicidal Person (10-63)
227 SHELBY AV ***Exxon***	**79**	36 - Disorderly Person (10-44) 16 - Want Officer for Investigation / Assistance (10-43) 11 - Theft (10-50)
440 3RD AV N	**58**	19 - Want Officer for Investigation / Assistance (10-43) 19 - Domestic Disturbance (10-41) 6 - Disorderly Person (10-44)
206 3RD AV S ***DGX***	**47**	22 - Theft (10-50) 16 - Disorderly Person (10-44) 5 - Want Officer for Investigation / Assistance (10-43)
111 N 1ST ST ***Travel Centers of America***	**42**	16 - Disorderly Person (10-44) 12 - Want Officer for Investigation / Assistance (10-43) 4 - Theft (10-50)
9 HERMITAGE AV ***Daily's***	**37**	17 - Disorderly Person (10-44) 7 - Want Officer for Investigation / Assistance (10-43) 5 - Fight / Assault (10-57)
1111 BROADWAY ***Exxon***	**32**	22 - Disorderly Person (10-44) 8 - Want Officer for Investigation / Assistance (10-43) 1 - Theft (10-50)
1201 CHURCH ST ***The Gossett on Church***	**29**	14 - Theft (10-50) 7 - Disorderly Person (10-44) 4 - Want Officer for Investigation / Assistance (10-43)
400 DR MARTIN L KING JR BLVD ***MTA***	**29**	17 - Want Officer for Investigation / Assistance (10-43) 4 - Disorderly Person (10-44) 3 - Suicidal Person (10-63)
200 JAMES ROBERTSON PKWY	**27**	11 - Want Officer for Investigation / Assistance (10-43) 5 - Disorderly Person (10-44) 4 - Fight / Assault (10-57)
1101 BROADWAY ***Exxon***	**26**	15 - Disorderly Person (10-44) 8 - Want Officer for Investigation / Assistance (10-43) 2 - Fight / Assault (10-57)
425 5TH AV S ***Margaritaville Hotel***	**26**	11 - Disorderly Person (10-44) 5 - Theft (10-50) 4 - Want Officer for Investigation / Assistance (10-43)
333 COMMERCE ST ***AT&T***	**25**	17 - Disorderly Person (10-44) 4 - Want Officer for Investigation / Assistance (10-43) 1 - Suspicious Person (10-40)
121 4TH AV S ***Hilton Nashville Downtown***	**24**	17 - Disorderly Person (10-44) 3 - Want Officer for Investigation / Assistance (10-43) 2 - Theft (10-50)

Arrest Location	Count	Counts - Top Charges
639 LAFAYETTE ST ***Nashville Rescue Mission***	**16**	7 - Criminal trespass 3 - Disorderly conduct 2 - Assault, aggravated - deadly weapon - int/kn
709 5TH AVE S ***Greyhound***	**16**	4 - Assault, aggravated - strangulation - int/kn 2 - Assault, aggravated - deadly weapon - int/kn 2 - Disorderly conduct
1101 BROADWAY ***Exxon***	**14**	7 - Criminal trespass 4 - Public intoxication 3 - Disorderly conduct
227 SHELBY AVE ***Exxon***	**10**	4 - Failure to appear- b or c misd. or summons booking 2 - Driv. lic. - no d/l 2 - Assault, officer/responder -agg -deadly weapon -
1 TITANS WAY ***LP Field***	**9**	7 - Criminal trespass 3 - Juvenile, curfew 2 - Contributing - delinquency of a minor
9 HERMITAGE AVE ***Daily's***	**9**	3 - Public intoxication 2 - Drug paraphernalia- unlawful use 1 - Failure to appear- b or c misd. or summons booking
121 4TH AVE S ***Hilton Nashville Downtown***	**6**	3 - Criminal trespass 1 - Burglary- motor vehicle 1 - Assault of officer - offensive contact
2ND AVE N & BROADWAY	**6**	3 - County board of health regulation violation 2 - Failure to appear- b or c misd. or summons booking 2 - Resisting stop, frisk, halt, arrest, or search
3RD AVE S & BROADWAY	**6**	2 - Disorderly conduct 1 - Driv. lic. - no d/l 1 - County board of health regulation violation
415 CHURCH ST ***Viridian Tower***	**6**	3 - Assault, domestic bodily injury 2 - Theft of merchandise- $1,000 or less 1 - Theft of property-$1,000 or less
429 BROADWAY ***Rippy's Bar & Grill***	**5**	2 - Assault- offensive or provocative contact 2 - Assault-bodily injury 1 - Disorderly conduct
4TH AVE N & BROADWAY	**5**	3 - County board of health regulation violation 2 - Public intoxication
94 PEABODY ST	**5**	5 - Criminal trespass
7TH AVE S & DREXEL ST	**4**	1 - Driving- suspended license, 2nd offense or gt 1 - Failure to appear- b or c misd. or summons booking 1 - Public intoxication
310 PEABODY ST	**4**	3 - Poss. w/o prescription, legend drugs 3 - Drug paraphernalia- unlawful use 2 - Poss.w/int-cont.sub.- cocaine .5 gr. or more

Sourced from MNPD ARMS on 9/15/2020 6:31:08 AM. CAD calls retrieved from ECC's Computer Aided Dispatch system. Includes only calls where an officer response was made. Disposition codes 6 (Backup) and 11 (Signal 9) are excluded. Self-initiated calls are excluded. CFS located at hospitals, police precincts, and detention centers are excluded. Arrest information retrieved from the MNPD RMS warrants / arrests database. 1 arrest = 1 body. Includes adult and juvenile arrests. Arrests served by warrants division are excluded. 'Nearby Business' refers to a business establishment in close proximity of the address listed, and is provided for informational purposes only. There is no guarantee that all calls were dispatched to the business listed, because in some cases, multiple business establishments have the same address (e.g. a discount store that also contains a pharmacy). Due to the unique nature of apartment-based reporting, individual unit numbers and the address of the main office for a complex may sometimes both appear in this report.

Hermitage Precinct Hot Addresses
Multiple CFS / Arrests at the Same Location, Past 12 Weeks

METROPOLITAN POLICE DEPARTMENT
of Nashville and Davidson County

CFS Location / Nearby Business	Count	Counts - Top Ten Codes
860 MURFREESBORO PKE ***The Ellington Apartments***	**81**	24 - Want Officer for Investigation / Assistance (10-43) 14 - Domestic Disturbance (10-41) 13 - Disorderly Person (10-44)
1090 MURFREESBORO PKE ***MapCo***	**63**	19 - Disorderly Person (10-44) 14 - Want Officer for Investigation / Assistance (10-43) 5 - Theft (10-50)
2131 ELM HILL PKE ***The Highland on Briley Apartments***	**50**	17 - Want Officer for Investigation / Assistance (10-43) 10 - Domestic Disturbance (10-41) 9 - Disorderly Person (10-44)
5636 OLD HICKORY BLVD ***Hermitage Flats Apartments***	**49**	10 - Disorderly Person (10-44) 10 - Domestic Disturbance (10-41) 8 - Want Officer for Investigation / Assistance (10-43)
1441 LEBANON PKE ***City Side Flats***	**46**	18 - Want Officer for Investigation / Assistance (10-43) 11 - Disorderly Person (10-44) 7 - Domestic Disturbance (10-41)
1019 PATRICIA DR ***Clairmont***	**44**	10 - Disorderly Person (10-44) 7 - Want Officer for Investigation / Assistance (10-43) 5 - Burglary - Residence (10-70)
2425 ATRIUM WAY ***Nashville Airport Inn & Suites***	**44**	16 - Disorderly Person (10-44) 12 - Want Officer for Investigation / Assistance (10-43) 4 - Domestic Disturbance (10-41)
2345 ATRIUM WAY ***La Quinta Inn & Suites by Wyndham***	**43**	13 - Want Officer for Investigation / Assistance (10-43) 8 - Disorderly Person (10-44) 5 - Theft (10-50)
1617 LEBANON PKE ***Music City Flats***	**41**	9 - Want Officer for Investigation / Assistance (10-43) 8 - Theft (10-50) 7 - Domestic Disturbance (10-41)
2350 ELM HILL PKE ***Baymont by Wyndham Nashville***	**40**	12 - Want Officer for Investigation / Assistance (10-43) 12 - Disorderly Person (10-44) 6 - Theft (10-50)
6001 OLD HICKORY BLVD ***The Arbours of Hermitage***	**39**	13 - Want Officer for Investigation / Assistance (10-43) 8 - Domestic Disturbance (10-41) 3 - Disorderly Person (10-44)
3910 CENTRAL PKE ***Suburban Extended Stay Hotel***	**36**	10 - Disorderly Person (10-44) 9 - Want Officer for Investigation / Assistance (10-43) 4 - Theft (10-50)
3940 BELL RD ***Lakeside Apartments***	**34**	14 - Domestic Disturbance (10-41) 10 - Want Officer for Investigation / Assistance (10-43) 2 - Fight / Assault (10-57)
830 GLASTONBURY RD ***Biltmore Place***	**34**	9 - Want Officer for Investigation / Assistance (10-43) 9 - Domestic Disturbance (10-41) 8 - Theft (10-50)
5770 OLD HICKORY BLVD ***Vista Inn & Suites***	**33**	13 - Disorderly Person (10-44) 8 - Want Officer for Investigation / Assistance (10-43) 4 - Domestic Disturbance (10-41)

Arrest Location	Count	Counts - Top Charges
BRILEY PKWY S & TWO RIVERS PKWY	**18**	11 - Driv. lic. - no d/l 2 - Driving- suspended license 2 - Driving- revoked license
BRILEY PKWY N & MCGAVOCK PIKE	**15**	9 - Driv. lic. - no d/l 3 - Poss. or casual exchange-cont.sub. 2 - Driving- revoked license
BRILEY PKWY N & OPRY MILLS DR	**15**	6 - Driving- suspended license 5 - Driv. lic. - no d/l 2 - Vandalism- $1,000 or less
1090 MURFREESBORO PIKE ***MapCo***	**10**	2 - Resisting stop, frisk, halt, arrest, or search 2 - Criminal trespass 2 - Drug paraphernalia- unlawful use
860 MURFREESBORO PIKE ***The Ellington Apartments***	**9**	2 - Assault, aggravated - deadly weapon - int/kn 2 - Assault, domestic fear of bodily injury 2 - Probation violation- misdemeanor
DELL PKWY & MURFREESBORO PIKE	**8**	5 - Driv. lic. - no d/l 1 - Driving- suspended license, 2nd offense or gt 1 - Driving- revoked license
433 OPRY MILLS DR ***Opry Mills***	**7**	3 - Criminal trespass 2 - Resisting stop, frisk, halt, arrest, or search 1 - Simple asslt - strangulation (no loss of
2570 MURFREESBORO PIKE ***Noah's Landing Apartments***	**7**	19 - Theft of vehicle-2,500 or > but<$10,000 7 - Poss.w/int-cont.sub.- marijuana 14.175-4,535 gr. 6 - Juvenile, handgun possession - 1st offense
5771 OLD HICKORY BLVD ***Waffle House***	**6**	1 - Failure to be booked 1 - Poss. or casual exchange-cont.sub. 1 - Drug paraphernalia- unlawful use
619 MILLWOOD DR ***Egyptian Latino Tobacco Market***	**5**	5 - Criminal trespass 2 - Drug paraphernalia- unlawful use 1 - Disorderly conduct
BRILEY PKWY N & LEBANON PIKE	**5**	3 - Driving- revoked license 1 - Failure to appear- b or c misd. or summons booking 1 - Open container viol.
2345 ATRIUM WAY ***La Quinta Inn & Suites by Wyndham***	**5**	2 - Probation violation- misdemeanor 1 - Public intoxication 1 - Parole violation
BRILEY PKWY S & MCGAVOCK PIKE	**5**	2 - Driving- suspended license 2 - Driv. lic. - no d/l 1 - Failure to appear- b or c misd. or summons booking
KERMIT DR & MURFREESBORO PIKE	**5**	5 - Driv. lic. - no d/l
I 40 W & DONELSON PIKE	**4**	2 - Driv. lic. - no d/l 1 - Assault, domestic bodily injury 1 - Driving- suspended license

Sourced from MNPD ARMS on 9/15/2020 6:31:08 AM. CAD calls retrieved from ECC's Computer Aided Dispatch system. Includes only calls where an officer response was made. Disposition codes 6 (Backup) and 11 (Signal 9) are excluded. Self-initiated calls are excluded. CFS located at hospitals, police precincts, and detention centers are excluded. Arrest information retrieved from the MNPD RMS warrants / arrests database. 1 arrest = 1 body. Includes adult and juvenile arrests. Arrests served by warrants division are excluded. 'Nearby Business' refers to a business establishment in close proximity of the address listed, and is provided for informational purposes only. There is no guarantee that all calls were dispatched to the business listed, because in some cases, multiple business establishments have the same address (e.g. a discount store that also contains a pharmacy). Due to the unique nature of apartment-based reporting, individual unit numbers and the address of the main office for a complex may sometimes both appear in this report.

North Precinct Hot Addresses
Multiple CFS / Arrests at the Same Location, Past 12 Weeks

METROPOLITAN POLICE DEPARTMENT
of Nashville and Davidson County

CFS Location / Nearby Business	Count	Counts - Top Ten Codes
2200 BRICK CHURCH PKE ***Tiger Mart***	**91**	54 - Disorderly Person (10-44) 9 - Want Officer for Investigation / Assistance (10-43) 5 - Vehicle Accident - Property Damage (10-45)
800 MONROE ST ***Kroger***	**82**	27 - Disorderly Person (10-44) 15 - Want Officer for Investigation / Assistance (10-43) 8 - Theft (10-50)
2715 WHITES CREEK PKE ***Haynes Garden Apartments***	**77**	24 - Want Officer for Investigation / Assistance (10-43) 19 - Domestic Disturbance (10-41) 11 - Disorderly Person (10-44)
1716 ROSA L PARKS BLVD ***Nashville Rescue Mission - Family***	**74**	31 - Want Officer for Investigation / Assistance (10-43) 24 - Disorderly Person (10-44) 4 - Fight / Assault (10-57)
2400 BUENA VISTA PKE ***Overlook Ridge Apartments***	**72**	28 - Domestic Disturbance (10-41) 15 - Want Officer for Investigation / Assistance (10-43) 7 - Disorderly Person (10-44)
1601 BUCHANAN ST ***Boost Mobile***	**51**	37 - Disorderly Person (10-44) 4 - Want Officer for Investigation / Assistance (10-43) 3 - Fight / Assault (10-57)
5515 SCRUGGS LN ***The Paddock at Grandview Apartments***	**51**	13 - Disorderly Person (10-44) 11 - Want Officer for Investigation / Assistance (10-43) 10 - Theft (10-50)
1400 BRICK CHURCH PKE ***Days Inn***	**48**	16 - Want Officer for Investigation / Assistance (10-43) 6 - Disorderly Person (10-44) 6 - Theft (10-50)
801 JEFFERSON ST ***MapCo***	**46**	31 - Disorderly Person (10-44) 5 - Want Officer for Investigation / Assistance (10-43) 4 - Fight / Assault (10-57)
2901 JOHN A MERRITT BLVD ***Hadley Park Towers***	**42**	11 - Want Officer for Investigation / Assistance (10-43) 8 - Disorderly Person (10-44) 7 - Burglary - Non-Residence (10-71)
250 CUMBERLAND BND ***Mental Health Cooperative 24/7 Treatment Center***	**39**	23 - Transport Prisoner / Suspect (10-16) 8 - Want Officer for Investigation / Assistance (10-43) 5 - Disorderly Person (10-44)
2112 CHARLOTTE AV ***Twice Daily***	**35**	11 - Theft (10-50) 11 - Disorderly Person (10-44) 6 - Want Officer for Investigation / Assistance (10-43)
400 E NOCTURNE DR ***Trinity Hills Village***	**33**	13 - Domestic Disturbance (10-41) 5 - Disorderly Person (10-44) 3 - Missing Person (10-75)
2012 S HAMILTON RD ***Bordeaux Shopping Center***	**31**	17 - Disorderly Person (10-44) 5 - Want Officer for Investigation / Assistance (10-43) 2 - Criminal Vice Activity (10-78)
2022 ROSA L PARKS BLVD ***Tiger Mart***	**29**	12 - Disorderly Person (10-44) 4 - Theft (10-50) 4 - Want Officer for Investigation / Assistance (10-43)

Arrest Location	Count	Counts - Top Charges
800 MONROE ST ***Kroger***	**19**	8 - Burglary 5 - Public intoxication 3 - Theft of merchandise- $1,000 or less
1400 BRICK CHURCH PIKE ***Days Inn***	**13**	4 - Probation violation- community corrections viol. 3 - Poss. or casual exchange-cont.sub. 2 - Robbery
1601 BUCHANAN ST ***Boost Mobile***	**9**	2 - Theft of property-$1,000 or less 2 - Forgery-$1,000 or less 2 - Criminal trespass
2200 BRICK CHURCH PIKE ***Tiger Mart***	**8**	3 - Criminal trespass 2 - Drug paraphernalia- unlawful use 2 - Forgery-$1,000 or less
801 JEFFERSON ST ***MapCo***	**7**	3 - Public intoxication 3 - Criminal trespass 1 - Disorderly conduct
5515 SCRUGGS LN ***The Paddock at Grandview Apartments***	**7**	4 - Vehicle theft - $10,000 or gt, lt $60,000 2 - Juvenile, handgun possession - 2nd offense 1 - Poss. or casual exchange-cont.sub.
400 E NOCTURNE DR ***Trinity Hills Village***	**6**	2 - Assault, domestic bodily injury 1 - Assault, aggravated - deadly weapon - int/kn 1 - Criminal contempt-violation of order of protection
1705 JENKINS ST ***Delta Market***	**6**	2 - Criminal trespass 2 - Public intoxication 1 - Resisting stop, frisk, halt, arrest, or search
I 40 E & 21ST AVE N	**6**	5 - Driv. lic. - no d/l 1 - Driving- suspended license
1613 BUCHANAN ST ***Northwest Liquors***	**5**	4 - Probation violation- misdemeanor 2 - Failure to appear- b or c misd. or summons booking 1 - Emergency order violation
2715 WHITES CREEK PIKE ***Haynes Garden Apartments***	**5**	2 - Vandalism- $1,000 or less 2 - Evading arrest- misdemeanor 2 - Assault, aggravated - deadly weapon - int/kn
415 W TRINITY LN ***Dollar General***	**4**	2 - Juvenile, handgun possession - 1st offense 2 - Assault, aggravated - deadly weapon - int/kn 1 - Assault of officer - bodily injury
2400 BUENA VISTA PIKE ***Overlook Ridge Apartments***	**4**	2 - Resisting stop, frisk, halt, arrest, or search 2 - Theft of merchandise- $1,000 or less 1 - Vandalism- $1,000 or less
1605 11TH AVE N	**4**	2 - Curfew, parental responsibility 1 - Evading arrest- misdemeanor 1 - Juvenile, runaway
1009 PHILLIPS ST	**4**	2 - Contributing - delinquency of a minor 2 - Juvenile, curfew

Sourced from MNPD ARMS on 9/15/2020 6:31:08 AM. CAD calls retrieved from ECC's Computer Aided Dispatch system. Includes only calls where an officer response was made. Disposition codes 6 (Backup) and 11 (Signal 9) are excluded. Self-initiated calls are excluded. CFS located at hospitals, police precincts, and detention centers are excluded. Arrest information retrieved from the MNPD RMS warrants / arrests database. 1 arrest = 1 body. Includes adult and juvenile arrests. Arrests served by warrants division are excluded. 'Nearby Business' refers to a business establishment in close proximity of the address listed, and is provided for informational purposes only. There is no guarantee that all calls were dispatched to the business listed, because in some cases, multiple business establishments have the same address (e.g. a discount store that also contains a pharmacy). Due to the unique nature of apartment-based reporting, individual unit numbers and the address of the main office for a complex may sometimes both appear in this report.

Madison Precinct Hot Addresses
Multiple CFS / Arrests at the Same Location, Past 12 Weeks

METROPOLITAN POLICE DEPARTMENT
of Nashville and Davidson County

CFS Location / Nearby Business	Count	Counts - Top Ten Codes
333 RIO VISTA DR ***Charter Village Apartments***	**105**	23 - Domestic Disturbance (10-41) 20 - Disorderly Person (10-44) 19 - Want Officer for Investigation / Assistance (10-43)
3458 DICKERSON PKE ***WalMart***	**69**	16 - Transport Prisoner / Suspect (10-16) 12 - Theft (10-50) 9 - Want Officer for Investigation / Assistance (10-43)
300 E WEBSTER ST ***Gibson Creek Apartments***	**48**	18 - Domestic Disturbance (10-41) 14 - Want Officer for Investigation / Assistance (10-43) 5 - Theft (10-50)
591 N DUPONT AV ***Madison Towers***	**44**	21 - Want Officer for Investigation / Assistance (10-43) 6 - Theft (10-50) 5 - Disorderly Person (10-44)
665 MYATT DR ***InTown Suites Extended Stay***	**43**	12 - Want Officer for Investigation / Assistance (10-43) 7 - Disorderly Person (10-44) 7 - Domestic Disturbance (10-41)
101 GALLATIN PKE N ***Daily's***	**37**	16 - Disorderly Person (10-44) 6 - Theft (10-50) 5 - Want Officer for Investigation / Assistance (10-43)
721 DUE WEST AV N ***Highland Ridge Apartments***	**36**	8 - Theft (10-50) 7 - Disorderly Person (10-44) 7 - Domestic Disturbance (10-41)
335 FOREST PARK RD ***Lexington Garden Apartments***	**36**	13 - Disorderly Person (10-44) 8 - Want Officer for Investigation / Assistance (10-43) 3 - Fight / Assault (10-57)
3301 CREEKWOOD DR ***Knoll Crest Apartments***	**36**	14 - Domestic Disturbance (10-41) 5 - Want Officer for Investigation / Assistance (10-43) 3 - Burglary - Residence (10-70)
200 GALLATIN PKE S ***Kroger***	**35**	10 - Disorderly Person (10-44) 7 - Want Officer for Investigation / Assistance (10-43) 6 - Domestic Disturbance (10-41)
300 BERKLEY DR ***Berkley Hills Apartments***	**33**	8 - Want Officer for Investigation / Assistance (10-43) 6 - Investigate 911 Hang-Up Call (10-88) 5 - Domestic Disturbance (10-41)
510 HERITAGE DR ***LKJB Quality Assurance***	**28**	7 - Want Officer for Investigation / Assistance (10-43) 6 - Theft (10-50) 4 - Fight / Assault (10-57)
500 CHEYENNE BLVD ***Old Hickory Community***	**28**	13 - Want Officer for Investigation / Assistance (10-43) 3 - Theft (10-50) 2 - Missing Person (10-75)
3258 BRICK CHURCH PKE ***Parkwood Villa Apartments***	**27**	8 - Theft (10-50) 7 - Disorderly Person (10-44) 5 - Want Officer for Investigation / Assistance (10-43)
201 E PALESTINE AV ***Falcon View Apartments***	**27**	5 - Theft (10-50) 5 - Domestic Disturbance (10-41) 5 - Disorderly Person (10-44)

Arrest Location	Count	Counts - Top Charges
3458 DICKERSON PIKE ***WalMart***	**22**	18 - Theft of merchandise- $1,000 or less 2 - Theft of merchandise 5th - $1,000 or less 2 - Burglary
333 RIO VISTA DR ***Charter Village Apartments***	**9**	2 - Public intoxication 2 - Poss. or casual exchange-cont.sub. 1 - Murder-1st degree-premed./intentional
300 E WEBSTER ST ***Gibson Creek Apartments***	**7**	2 - Assault, domestic fear of bodily injury 1 - Assault, aggravated - deadly weapon - int/kn 1 - Assault, domestic bodily injury
3411 MEADOW CT	**6**	16 - Weapon - felon in possession of a handgun 5 - Poss. or casual exchange-cont.sub. 3 - Poss.w/int-cont.sub.- sch. i
2232 N GALLATIN PIKE ***WalMart***	**5**	4 - Theft of merchandise- $1,000 or less 1 - Resisting stop, frisk, halt, arrest, or search 1 - Probation violation- misdemeanor
200 S GALLATIN PIKE ***Kroger***	**4**	1 - Public intoxication 1 - Sale - cont.sub.-sch. i 1 - Leaving scene of accident- damage over $1500
300 BERKLEY DR ***Berkley Hills Apartments***	**4**	2 - Driv. lic. - no d/l 2 - Probation violation- felony 1 - Theft of vehicle-2,500 or > but<$10,000
3301 CREEKWOOD DR ***Knoll Crest Apartments***	**4**	2 - Evading arrest- misdemeanor 1 - Assault, domestic bodily injury 1 - Vandalism- $1,000 or less
307 KATE ST	**4**	2 - Poss. or casual exchange-cont.sub. 1 - Failure to appear - felony or class a misd. 1 - Probation violation- community corrections viol.
3258 BRICK CHURCH PIKE ***Parkwood Villa Apartments***	**4**	1 - Driv. lic. - no d/l 1 - Contempt-conditional bond release violation 1 - Assault, agg violation of court order
3443 DICKERSON PIKE	**4**	2 - Driving under the influence - 2nd offense 2 - Assault, aggravated - strangulation - int/kn 2 - Probation violation- felony
665 MYATT DR ***InTown Suites Extended Stay***	**4**	2 - Assault, aggravated - strangulation - int/kn 1 - Assault-bodily injury 1 - Assault, domestic bodily injury
602 E OLD HICKORY BLVD ***Cottonwood II Apartments***	**3**	1 - Assault, domestic fear of bodily injury 1 - Assault, domestic bodily injury 1 - Public intoxication
606 N DUPONT AVE ***October Homes Apartments***	**3**	1 - Juvenile, runaway 1 - Juvenile, curfew 1 - Probation violation- misdemeanor
425 NEELYS BEND RD	**3**	4 - Burglary- aggravated 2 - Criminal trespass 1 - Resisting stop, frisk, halt, arrest, or search

Sourced from MNPD ARMS on 9/15/2020 6:31:08 AM. CAD calls retrieved from ECC's Computer Aided Dispatch system. Includes only calls where an officer response was made. Disposition codes 6 (Backup) and 11 (Signal 9) are excluded. Self-initiated calls are excluded. CFS located at hospitals, police precincts, and detention centers are excluded. Arrest information retrieved from the MNPD RMS warrants / arrests database. 1 arrest = 1 body. Includes adult and juvenile arrests. Arrests served by warrants division are excluded. 'Nearby Business' refers to a business establishment in close proximity of the address listed, and is provided for informational purposes only. There is no guarantee that all calls were dispatched to the business listed, because in some cases, multiple business establishments have the same address (e.g. a discount store that also contains a pharmacy). Due to the unique nature of apartment-based reporting, individual unit numbers and the address of the main office for a complex may sometimes both appear in this report.

Midtown Hills Precinct Hot Addresses
Multiple CFS / Arrests at the Same Location, Past 12 Weeks

METROPOLITAN POLICE DEPARTMENT
of Nashville and Davidson County

CFS Location / Nearby Business	Count	Counts - Top Ten Codes
301 28TH AV N ***Parthenon Towers***	**59**	16 - Want Officer for Investigation / Assistance (10-43) 15 - Disorderly Person (10-44) 8 - Domestic Disturbance (10-41)
2001 8TH AV S ***Exxon***	**38**	16 - Disorderly Person (10-44) 7 - Want Officer for Investigation / Assistance (10-43) 6 - Theft (10-50)
550 HARDING PL ***Caldwell Courts Condominiums***	**38**	10 - Disorderly Person (10-44) 9 - Want Officer for Investigation / Assistance (10-43) 8 - Domestic Disturbance (10-41)
5242 EDMONDSON PKE ***Bradford Woods Apartments***	**37**	7 - Want Officer for Investigation / Assistance (10-43) 6 - Disorderly Person (10-44) 5 - Burglary - Residence (10-70)
1702 WEST END AV ***Twice Daily***	**36**	22 - Disorderly Person (10-44) 8 - Theft (10-50) 4 - Want Officer for Investigation / Assistance (10-43)
2817 WEST END AV ***Park Place***	**35**	25 - Disorderly Person (10-44) 3 - Want Officer for Investigation / Assistance (10-43) 2 - Theft (10-50)
1501 DEMONBREUN ST ***Comfort Inn***	**32**	14 - Disorderly Person (10-44) 6 - Want Officer for Investigation / Assistance (10-43) 4 - Domestic Disturbance (10-41)
4960 EDMONDSON PKE ***The Overton Brentwood Apartments***	**30**	17 - Want Officer for Investigation / Assistance (10-43) 3 - Disorderly Person (10-44) 2 - Domestic Disturbance (10-41)
1000 EDGEHILL AV ***ES Rose Park***	**29**	16 - Theft (10-50) 7 - Want Officer for Investigation / Assistance (10-43) 2 - Suspicious Person (10-40)
570 MCMURRAY DR ***Whispering Hills Apartments***	**29**	8 - Domestic Disturbance (10-41) 4 - Want Officer for Investigation / Assistance (10-43) 4 - Burglary - Residence (10-70)
15180 OLD HICKORY BLVD ***Hickory Point at Brentwood***	**28**	7 - Disorderly Person (10-44) 5 - Investigate 911 Hang-Up Call (10-88) 3 - Theft (10-50)
1221 DIVISION ST ***Infinity Music Row Apartments***	**28**	12 - Theft (10-50) 9 - Want Officer for Investigation / Assistance (10-43) 3 - Domestic Disturbance (10-41)
420 WELSHWOOD DR ***Mandolin Apartments***	**27**	21 - Want Officer for Investigation / Assistance (10-43) 1 - Vehicle Accident - Property Damage (10-45) 1 - Domestic Disturbance (10-41)
455 SWISS AV ***Swiss Ridge & Swiss View Apartments***	**25**	7 - Want Officer for Investigation / Assistance (10-43) 6 - Domestic Disturbance (10-41) 3 - Disorderly Person (10-44)
2410 ELLIOTT AV	**25**	21 - Theft (10-50) 2 - Want Officer for Investigation / Assistance (10-43) 1 - Domestic Disturbance (10-41)

Arrest Location	Count	Counts - Top Charges
I 440 W & HILLSBORO PIKE	**5**	3 - Driv. lic. - no d/l 1 - Fugitive from justice- with warrant 1 - Driving under the influence
I 440 W & WEST END AVE	**5**	3 - Driv. lic. - no d/l 2 - Driving- revoked license 1 - Poss. or casual exchange-cont.sub.
I 65 N & WEDGEWOOD AVE	**5**	1 - Driv. lic. - no d/l 1 - Assault, domestic bodily injury 1 - Poss. or casual exchange-cont.sub.
2421 POWELL AVE ***WalMart***	**4**	3 - Theft of merchandise- $1,000 or less 1 - Assault, aggravated - deadly weapon - int/kn 1 - Criminal trespass
5621 FRANKLIN PIKE ***Shell Gas Station***	**4**	2 - Assault, aggravated - deadly weapon - int/kn 1 - Failure to appear- b or c misd. or summons booking 1 - Vandalism- $1,000 or less
455 SWISS AVE ***Swiss Ridge & Swiss View Apartments***	**3**	1 - Vandalism- $1,000 or less 1 - Assault, domestic fear of bodily injury 1 - Assault, domestic bodily injury
4960 EDMONDSON PIKE ***The Overton Brentwood Apartments***	**3**	1 - Theft of property-$2,500 or > but < $10,000 1 - Criminal contempt-violation of order of protection 1 - Nonemergency 911 call
8TH AVE S & SOUTH ST	**3**	2 - Driving under the influence 1 - Poss. or casual exchange-cont.sub. 1 - Resisting stop, frisk, halt, arrest, or search
EDMONDSON PIKE & NOLENSVILLE PIKE	**3**	2 - Driv. lic. - no d/l 1 - Driving- suspended license 1 - Driving under the influence
DANBY DR & HARDING PL	**2**	1 - Driving- revoked license 1 - Driving- suspended license
ELYSIAN FIELDS RD & NOLENSVILLE PIKE	**2**	2 - Driving under the influence 1 - Driving- suspended license 1 - Poss. or casual exchange-cont.sub.
FAIRLANE DR & NOLENSVILLE PIKE	**2**	1 - Driv. lic. - no d/l 1 - Insurance-evidence of compliance-traffic 1 - Probation violation- felony
I 65 S & ARMORY DR	**2**	1 - Driving- revoked license 1 - Driv. lic. - no d/l
I 40 E & CHARLOTTE AVE	**2**	2 - Driv. lic. - no d/l 1 - Assault, domestic, bodily injury 2nd offense 1 - Failure to appear- b or c misd. or summons booking
HARDING PL & OVERCREST DR	**2**	2 - Driv. lic. - no d/l

Sourced from MNPD ARMS on 9/15/2020 6:31:08 AM. CAD calls retrieved from ECC's Computer Aided Dispatch system. Includes only calls where an officer response was made. Disposition codes 6 (Backup) and 11 (Signal 9) are excluded. Self-initiated calls are excluded. CFS located at hospitals, police precincts, and detention centers are excluded. Arrest information retrieved from the MNPD RMS warrants / arrests database. 1 arrest = 1 body. Includes adult and juvenile arrests. Arrests served by warrants division are excluded. 'Nearby Business' refers to a business establishment in close proximity of the address listed, and is provided for informational purposes only. There is no guarantee that all calls were dispatched to the business listed, because in some cases, multiple business establishments have the same address (e.g. a discount store that also contains a pharmacy). Due to the unique nature of apartment-based reporting, individual unit numbers and the address of the main office for a complex may sometimes both appear in this report.

Other Reports

CompStat Weekly Analysis is provided by the Metropolitan Nashville Police Department Crime Analysis Section. This report is intended to be a management and planning tool and does not reflect the official UCR counts for the department.

"Big jobs usually go to the men who prove their ability to outgrow small ones."
- Theodore Roosevelt

Begin Date: 09/06/2020
End Date: 09/12/2020
Week: 37

APR Data

Precinct Assignment	YTD	Last Week
Madison	0	0
Hermitage	240	5
North	1	0
East	203	5
Central	0	0
Midtown Hills	88	0
South	272	11
West	0	0
County	**804**	**21**

APR Initiated by	YTD	Last Week
Dispatched	428	18
Referred by Field Supervisor	3	0
Self Initiated	55	1
Walk In	318	2

Criteria	YTD	Last Week
Met APR Criteria	662	17
Pending Less Than 30 Minutes	90	0
Pending Over 30 Minutes	52	4

Result	YTD	Last Week
Complainant Gone	7	0
Complainant Waiting	326	4
No Answer at Call Back	22	1
Requested Officer Respond	22	6
Reviewed Text of Call With Complainant	427	10

Action Taken	YTD	Last Week
Extra Patrol Broadcast Sent	2	1
Incident Report Completed	739	16
No Police Action Required	36	3
Sent Back to Pending	27	1

Percent of CFS by Precinct Assignment (YTD)

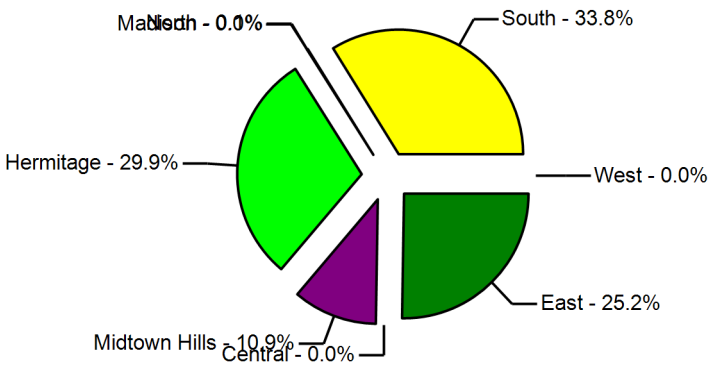

Action Taken (YTD)

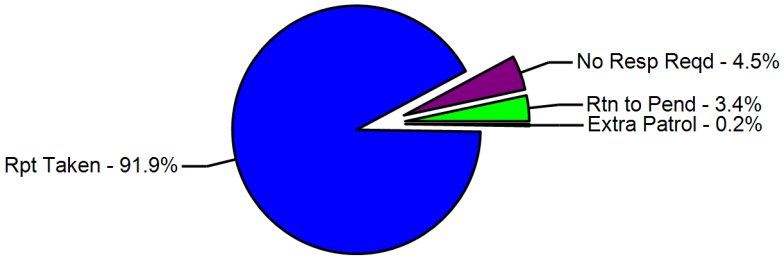

Sourced from data entered at each precinct.

Case Preparation Section - Case File Inventory

METROPOLITAN POLICE DEPARTMENT
of Nashville and Davidson County

Most Recent Reporting Period Entered: 9/4/2020

Status	Prior Week	Compstat Week	Change	Same Wk Last Year	Compstat Week	Change
Case Backlog	34	70	105.9 %	76	70	-7.9 %
Avg Number of Days to Complete	11	11	0	10	11	1

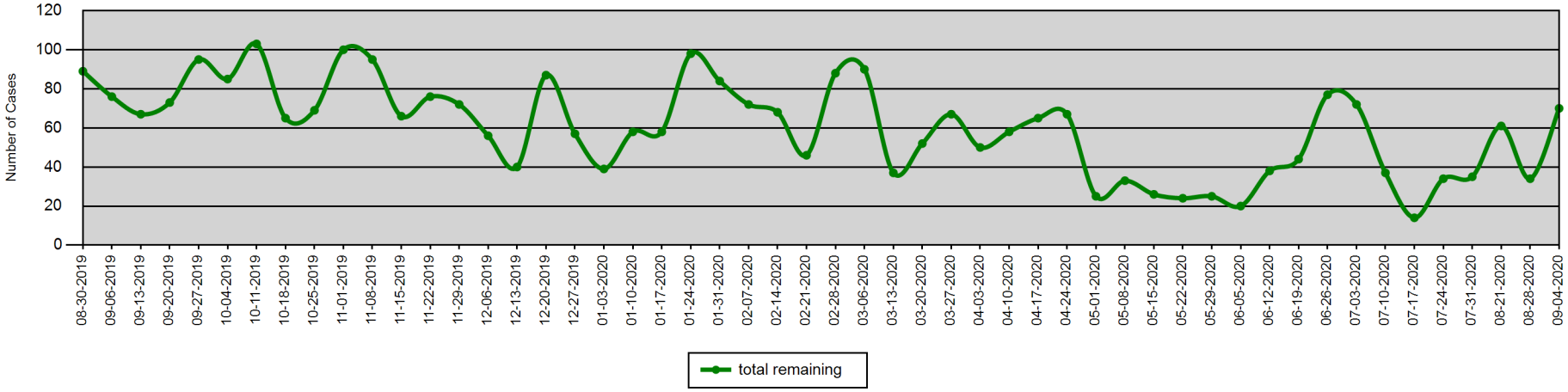

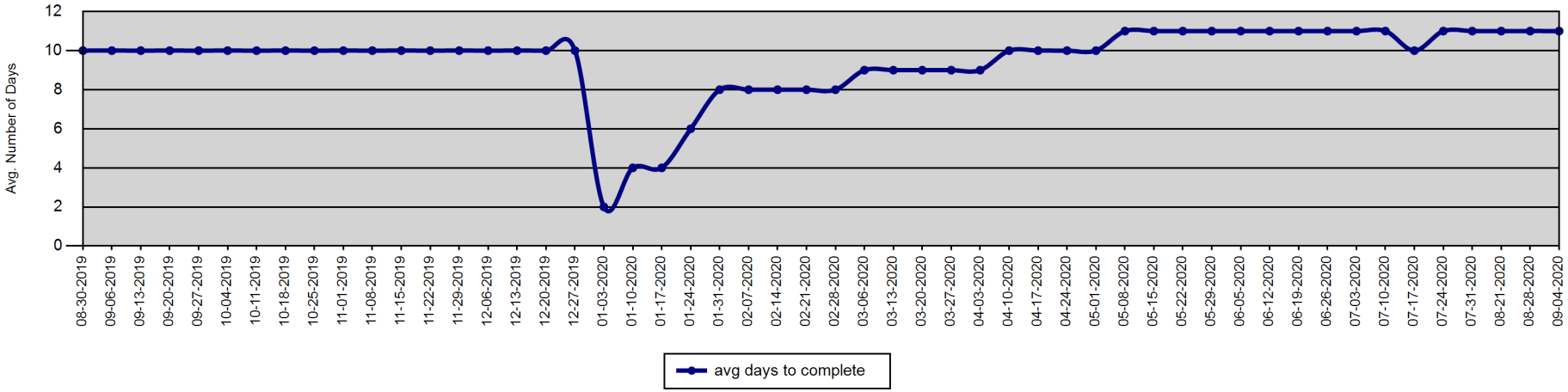

Report created on 9/15/2020 6:31:08 AM. Sources information provided by Case Preparation Division. This report is intended to be a management and planning tool and is not an exact representation of workload.

Court Attendance - 310s Issued by Month

METROPOLITAN POLICE DEPARTMENT
of Nashville and Davidson County

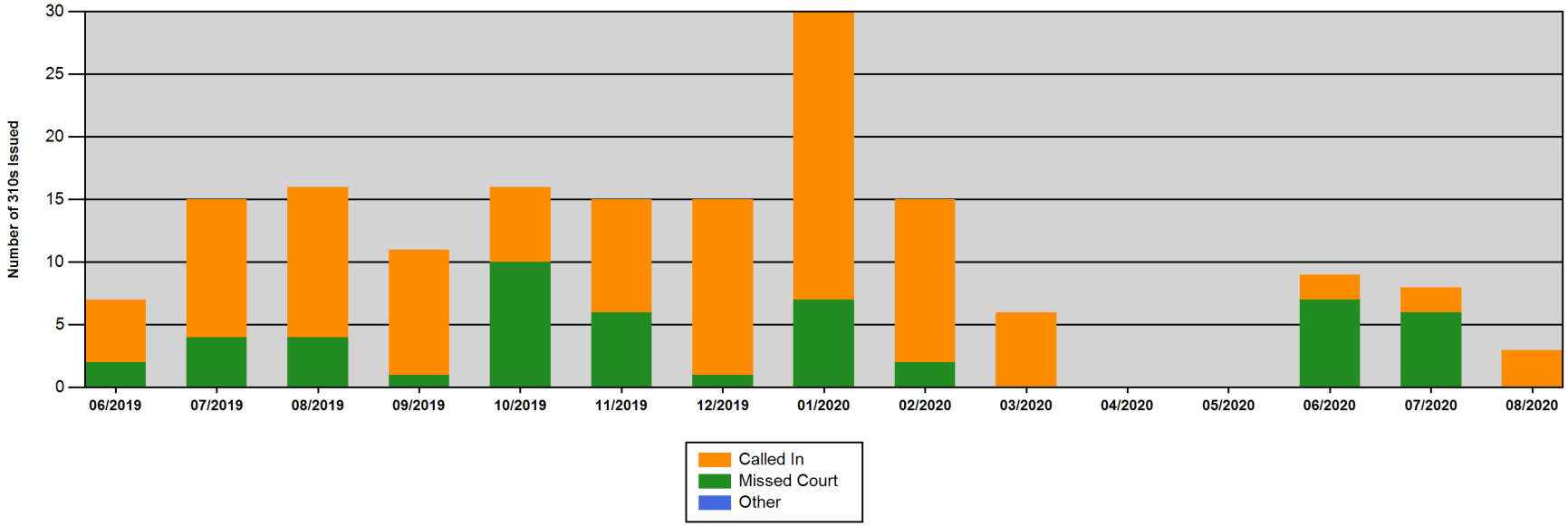

	06/2019	07/2019	08/2019	09/2019	10/2019	11/2019	12/2019	01/2020	02/2020	03/2020	04/2020	05/2020	06/2020	07/2020	08/2020
Called In	5	11	12	10	6	9	14	23	13	6	0	0	2	2	3
Missed Court	2	4	4	1	10	6	1	7	2	0	0	0	7	6	0
Other	0	0	0	0	0	0	0	0	0	0	0	0	0	0	0
Total	**7**	**15**	**16**	**11**	**16**	**15**	**15**	**30**	**15**	**6**	**0**	**0**	**9**	**8**	**3**

Report created on 9/15/2020 6:31:09 AM. MNPD Form 310 is a Notification of Violation of Court Appearance Procedures.

Violations include 'improperly dressed,' 'failed to appear,' 'clocked in, but didn't go to court,' 'late for court,' and 'called with excuse.'

Percentage of Incident Reports Included in CompStat Analysis

METROPOLITAN POLICE DEPARTMENT
of Nashville and Davidson County

Percentage of incident reports entered into ARMS by the following wednesday of each week.

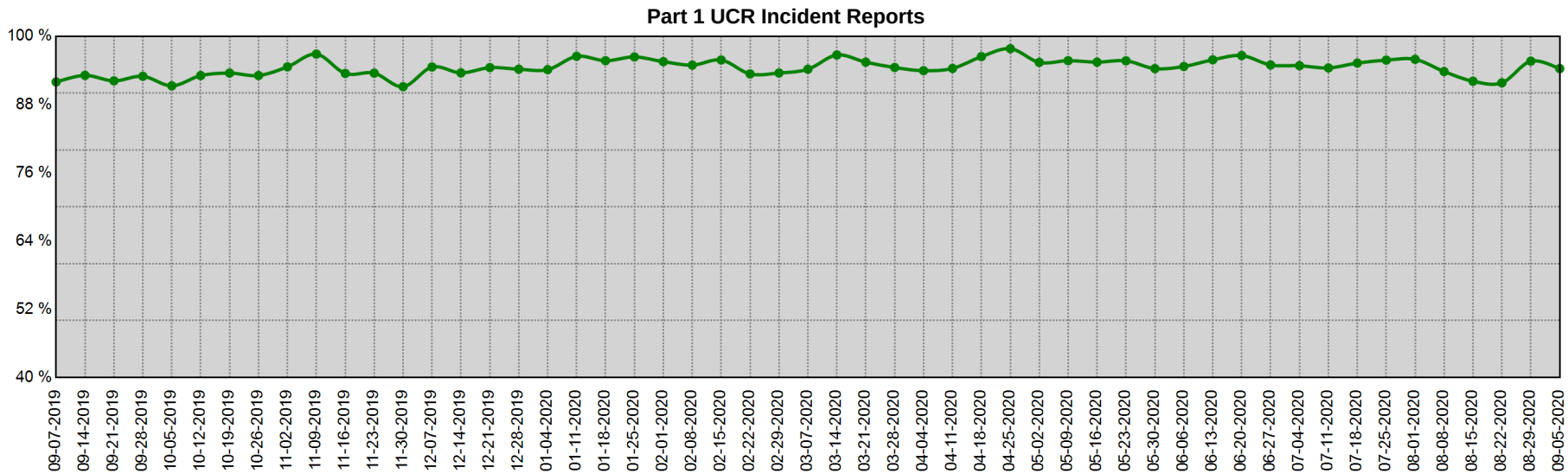

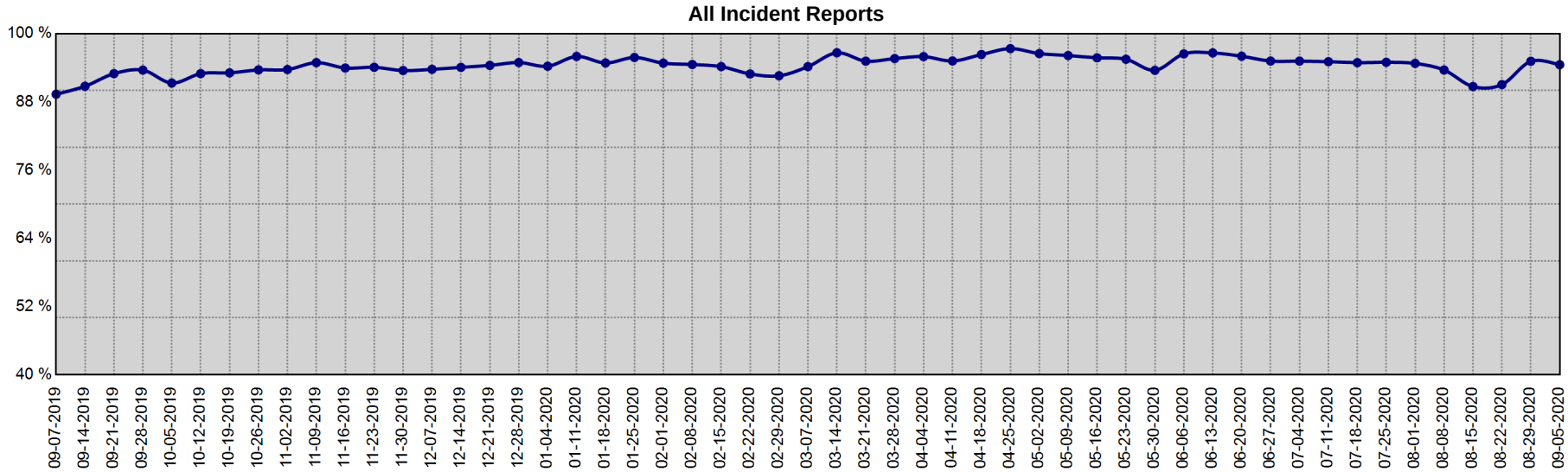

Date Range	Part I UCR Incident Reports			All Incident Reports		
	Min	Max	Mean	Min	Max	Mean
9-7-2019 to 9-5-2020	91.1 %	97.8 %	94.5 %	89.3 %	97.4 %	94.4 %

Information summarized for CompStat week ending 9/12/2020

Sourced from MNPD ARMS on 9/15/2020 6:31:09 AM. The figures above were sourced from incident reports using Uniform Crime Reporting definitions and reporting guidelines, based on the date when the crime was reported. This report is intended to be a management and planning tool and does not reflect the official UCR counts for the department.

Map Section

CompStat Weekly Analysis is provided by the Metropolitan Nashville Police Department Crime Analysis Section. This report is intended to be a management and planning tool and does not reflect the official UCR counts for the department.

"Big jobs usually go to the men who prove their ability to outgrow small ones."
- Theodore Roosevelt

Begin Date: 09/06/2020
End Date: 09/12/2020
Week: 37

YTD Gunshot Victims - Countywide

Gunshot Homicides / Injuries

Zone	Prior YTD	YTD	Change	Percent Change
111	6	2	-4	-66.7%
113	2	0	-2	-100.0%
115	1	1	0	0.0%
117	0	0	0	-
121	0	0	0	-
123	2	2	0	0.0%
125	0	2	2	-
211	10	18	8	80.0%
213	0	1	1	-
215	1	3	2	200.0%
217	0	0	0	-
221	5	14	9	180.0%
223	12	9	-3	-25.0%
225	5	8	3	60.0%
227	3	2	-1	-33.3%
311	5	7	2	40.0%
313	2	0	-2	-100.0%
315	2	5	3	150.0%
317	3	7	4	133.3%
321	5	7	2	40.0%
323	3	9	6	200.0%
325	3	5	2	66.7%
331	6	2	-4	-66.7%
333	3	5	2	66.7%
335	6	8	2	33.3%
411	0	0	0	-
413	2	0	-2	-100.0%
415	1	0	-1	-100.0%
421	0	0	0	-
423	1	0	-1	-100.0%
425	1	1	0	0.0%
511	32	21	-11	-34.4%
513	4	9	5	125.0%

Zone	Prior YTD	YTD	Change	Percent Change
515	0	5	5	-
517	1	1	0	0.0%
521	5	5	0	0.0%
523	5	12	7	140.0%
525	2	0	-2	-100.0%
531	5	7	2	40.0%
533	3	3	0	0.0%
535	2	3	1	50.0%
611	20	16	-4	-20.0%
613	35	12	-23	-65.7%
615	16	17	1	6.3%
617	6	4	-2	-33.3%
621	6	12	6	100.0%
623	11	7	-4	-36.4%
625	2	3	1	50.0%
627	0	5	5	-
711	2	4	2	100.0%
713	2	1	-1	-50.0%
715	4	5	1	25.0%
721	5	13	8	160.0%
723	2	2	0	0.0%
725	0	1	1	-
727	1	3	2	200.0%
811	2	4	2	100.0%
813	1	3	2	200.0%
815	2	2	0	0.0%
821	3	4	1	33.3%
823	1	1	0	0.0%
825	0	2	2	-
831	5	3	-2	-40.0%
833	0	0	0	-
835	1	4	3	300.0%
Total	**276**	**312**	**36**	**13.0%**

YTD, 76.3% of all gunshot homicides and injuries have occurred in 24 MNPD zones, an area that covers 35.1% of the total area of Davidson County.

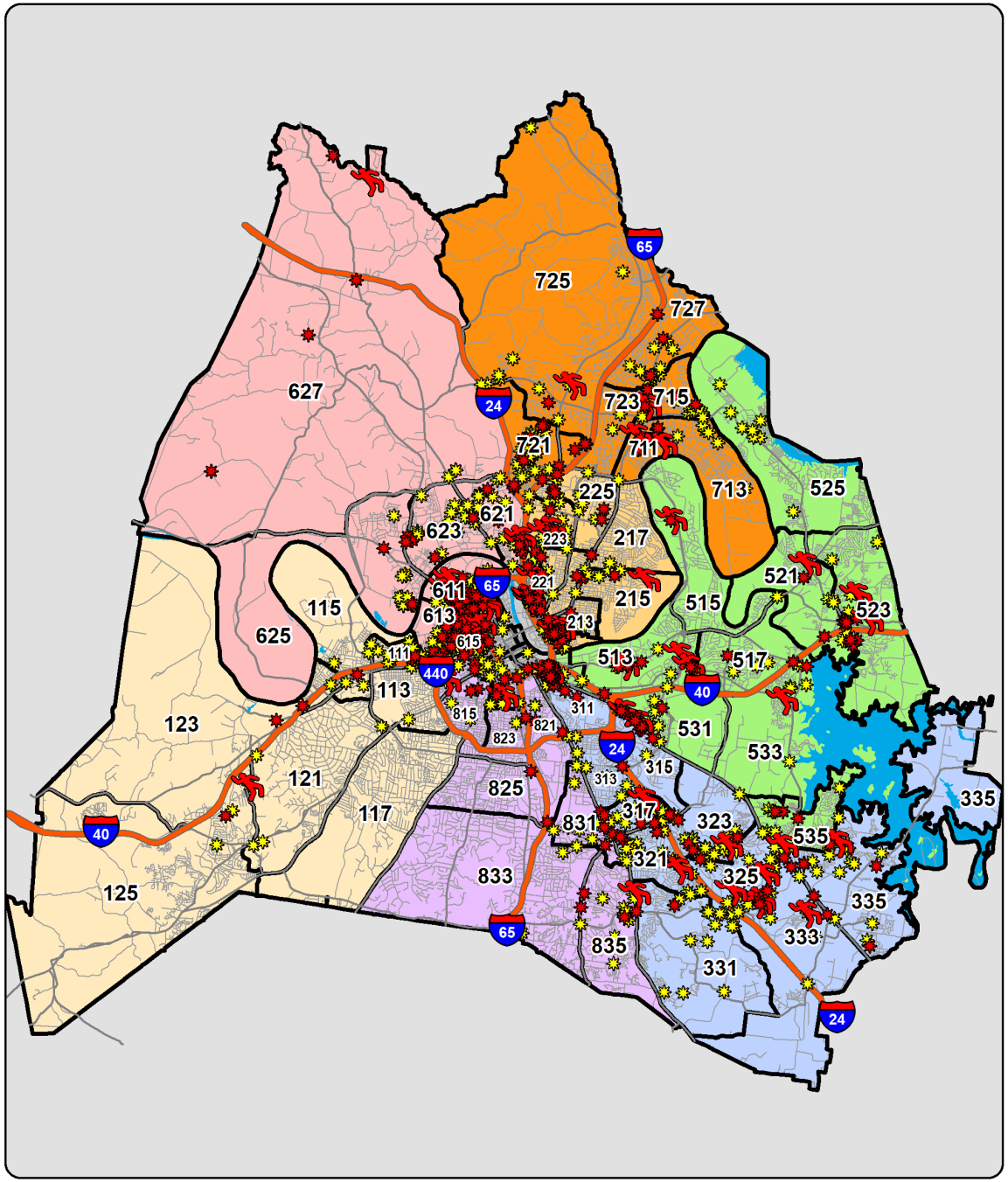

YTD Shootings Gunshot Homicide Gunshot Injury Property Damage Involving Firearm

Sourced from MNPD ARMS on 9/15/2020 6:31:10 AM. The information in this report is sourced from incident reports using UCR definitions and reporting guidelines, based on the date when the crime was reported, and aggregated by incident location. 'Gunshot Homicide / Injury' counts include only violent incidents (homicide, rape, robbery, and aggravated assault) in which one or more victims received a fatal or non-fatal gunshot wound. Suicides, suicide attempts, and accidental shootings are excluded. 'Property Damage' counts include all incidents that (1) include a 'Damage to Property' (NIBRS 290) offense, and (2) list a firearm in the Weapons/Tool' section of the incident report. Unfounded incidents are excluded from these counts. MNPD splits the geography of Davidson County into 1,500+ Reporting Areas (RPA's), ranging in size from 0.003 square miles to 14.9 square miles. The average RPA size is 0.34 square miles.

Gunshot Victims - Countywide (Homicides and Injuries)

Based on date when each incident was reported.

METROPOLITAN POLICE DEPARTMENT
of Nashville and Davidson County

Gunshot Victims (Homicides and Injuries), Annual Totals - Green Line Represents the Previous 16 Year Average

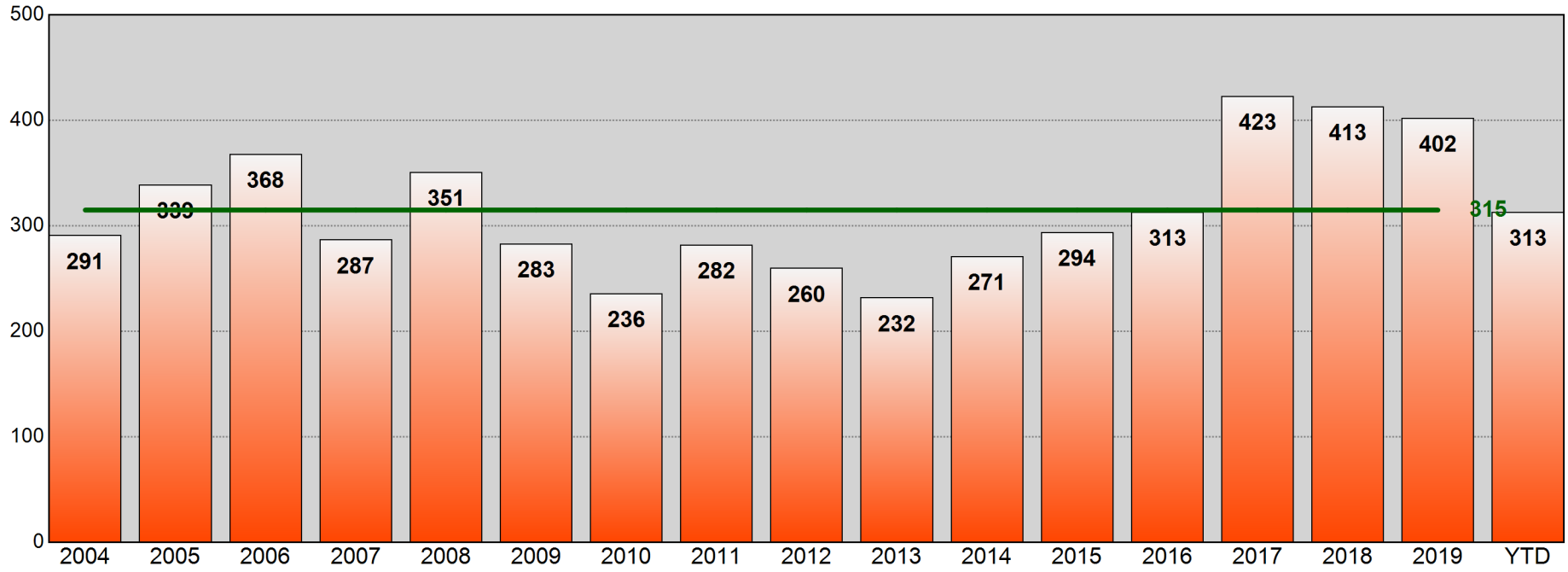

Age of Gunshot Victim
Annual Totals, Past 5 Years

Age	2015	Percent of Total	2016	Percent of Total	2017	Percent of Total	2018	Percent of Total	2019	Percent of Total
0-12	2	0.7%	3	1.0%	5	1.2%	5	1.2%	5	1.2%
13-17	32	10.9%	27	8.6%	49	11.6%	43	10.4%	19	4.7%
18-24	116	39.5%	96	30.7%	137	32.4%	135	32.7%	137	34.1%
25-34	82	27.9%	89	28.4%	128	30.3%	129	31.2%	127	31.6%
35-44	32	10.9%	52	16.6%	52	12.3%	46	11.1%	66	16.4%
45-54	14	4.8%	24	7.7%	29	6.9%	37	9.0%	36	9.0%
55-64	13	4.4%	12	3.8%	14	3.3%	13	3.1%	7	1.7%
65+	2	0.7%	6	1.9%	5	1.2%	4	1.0%	4	1.0%
Unk	1	0.3%	4	1.3%	4	0.9%	1	0.2%	1	0.2%

Age of Gunshot Victim
YTD Comparison

Age	Prior YTD	Percent of Total	YTD	Percent of Total	Change	Percent Change
0-12	4	1.4%	3	1.0%	-1	-25.0%
13-17	12	4.3%	22	7.0%	10	83.3%
18-24	99	35.7%	93	29.7%	-6	-6.1%
25-34	89	32.1%	93	29.7%	4	4.5%
35-44	41	14.8%	54	17.3%	13	31.7%
45-54	24	8.7%	29	9.3%	5	20.8%
55-64	4	1.4%	14	4.5%	10	250.0%
65+	3	1.1%	2	0.6%	-1	-33.3%
Unk	1	0.4%	3	1.0%	2	200.0%

Information summarized for CompStat week ending 09/12/2020.

Sourced from MNPD ARMS on 9/15/2020 6:31:11 AM. The information in this report is sourced from incident reports using UCR definitions and reporting guidelines, based on report date, aggregated by incident location. Only includes violent incidents (homicide, rape, robbery, and aggravated assault) in which one or more victims received a fatal or non-fatal gunshot wound. Suicides, suicide attempts, and accidental shootings are excluded.

Gunshot Victims (Homicides, Injuries, and Property Damage)

METROPOLITAN POLICE DEPARTMENT
of Nashville and Davidson County

Aggregated by precinct (incident location). Based on date when each incident was reported.

		Rolling Two Week				Rolling Eight Week				YTD				Rolling Twenty-Four Month			
		Prior Week	Last Week	Change	% Change	Prior 4 Weeks	Last 4 Weeks	Change	% Change	Prior YTD	YTD	Change	% Change	Prior 52 Weeks	Last 52 Weeks	Change	% Change
West	Gunshot Homicide	0	0	0	-	0	0	0	-	1	1	0	0.0%	5	2	-3	-60.0%
	Gunshot Injury	1	0	-1	-100.0%	0	1	1	-	10	6	-4	-40.0%	12	8	-4	-33.3%
	Property Damage	2	0	-2	-100.0%	6	3	-3	-50.0%	14	33	19	135.7%	21	37	16	76.2%
East	Gunshot Homicide	1	0	-1	-100.0%	2	2	0	0.0%	5	10	5	100.0%	7	13	6	85.7%
	Gunshot Injury	2	1	-1	-50.0%	4	5	1	25.0%	31	45	14	45.2%	41	58	17	41.5%
	Property Damage	6	1	-5	-83.3%	8	15	7	87.5%	61	75	14	23.0%	80	90	10	12.5%
South	Gunshot Homicide	1	1	0	0.0%	0	2	2	-	6	11	5	83.3%	13	13	0	0.0%
	Gunshot Injury	1	0	-1	-100.0%	10	4	-6	-60.0%	32	45	13	40.6%	44	67	23	52.3%
	Property Damage	9	2	-7	-77.8%	18	22	4	22.2%	98	144	46	46.9%	165	180	15	9.1%
Central	Gunshot Homicide	0	0	0	-	0	0	0	-	1	0	-1	-100.0%	1	0	-1	-100.0%
	Gunshot Injury	0	0	0	-	0	0	0	-	4	1	-3	-75.0%	7	5	-2	-28.6%
	Property Damage	0	1	1	-	1	1	0	0.0%	3	8	5	166.7%	6	10	4	66.7%
Hermitage	Gunshot Homicide	0	0	0	-	4	1	-3	-75.0%	8	12	4	50.0%	14	12	-2	-14.3%
	Gunshot Injury	1	2	1	100.0%	8	6	-2	-25.0%	51	54	3	5.9%	66	71	5	7.6%
	Property Damage	1	2	1	100.0%	9	7	-2	-22.2%	48	92	44	91.7%	67	105	38	56.7%
North	Gunshot Homicide	0	1	1	-	1	1	0	0.0%	13	14	1	7.7%	17	25	8	47.1%
	Gunshot Injury	3	1	-2	-66.7%	8	4	-4	-50.0%	83	62	-21	-25.3%	105	91	-14	-13.3%
	Property Damage	5	3	-2	-40.0%	16	11	-5	-31.3%	126	146	20	15.9%	175	198	23	13.1%
Madison	Gunshot Homicide	0	0	0	-	1	0	-1	-100.0%	2	4	2	100.0%	4	6	2	50.0%
	Gunshot Injury	0	0	0	-	0	2	2	-	15	25	10	66.7%	26	32	6	23.1%
	Property Damage	0	4	4	-	7	8	1	14.3%	65	81	16	24.6%	94	96	2	2.1%
Midtown Hills	Gunshot Homicide	1	0	-1	-100.0%	0	1	1	-	2	2	0	0.0%	2	4	2	100.0%
	Gunshot Injury	2	0	-2	-100.0%	3	3	0	0.0%	13	21	8	61.5%	23	30	7	30.4%
	Property Damage	0	0	0	-	11	1	-10	-90.9%	25	53	28	112.0%	42	71	29	69.0%
County	Gunshot Homicide	3	2	-1	-33.3%	8	7	-1	-12.5%	38	54	16	42.1%	63	75	12	19.0%
	Gunshot Injury	10	4	-6	-60.0%	33	25	-8	-24.2%	239	259	20	8.4%	324	362	38	11.7%
	Property Damage	23	13	-10	-43.5%	76	68	-8	-10.5%	440	632	192	43.6%	650	787	137	21.1%

Information summarized for CompStat week ending 09/12/2020.

Sourced from MNPD ARMS on 9/15/2020 6:31:11 AM. The information in this report is sourced from incident reports using UCR definitions and reporting guidelines, based on report date, aggregated by incident location. Only includes violent incidents (homicide, rape, robbery, and aggravated assault) in which one or more victims received a fatal or non-fatal gunshot wound. Suicides, suicide attempts, and accidental shootings are excluded.

YTD Gunshot Victims - West Precinct

Gunshot Homicides / Injuries				
Zone	Prior YTD	YTD	Change	Percent Change
111	6	2	-4	-66.7%
113	2	0	-2	-100.0%
115	1	1	0	0.0%
117	0	0	0	-
121	0	0	0	-
123	2	2	0	0.0%
125	0	2	2	-
Total	**11**	**7**	**-4**	**-36.4%**

Property Damage with Firearm				
Zone	Prior YTD	YTD	Change	Percent Change
111	7	17	10	142.9%
113	1	1	0	0.0%
115	0	4	4	-
117	0	0	0	-
121	1	5	4	400.0%
123	4	3	-1	-25.0%
125	1	3	2	200.0%
Total	**14**	**33**	**19**	**135.7%**

Age of Victim - Gunshot Homicides / Injuries						
Age	Prior YTD	Percent of Total	YTD	Percent of Total	Change	Percent Change
0-12	0	0.0%	0	0.0%	0	-
13-17	4	36.4%	0	0.0%	-4	-100.0%
18-24	3	27.3%	2	28.6%	-1	-33.3%
25-34	3	27.3%	4	57.1%	1	33.3%
35-44	1	9.1%	0	0.0%	-1	-100.0%
45-54	0	0.0%	0	0.0%	0	-
55-64	0	0.0%	1	14.3%	1	-
65+	0	0.0%	0	0.0%	0	-

Annual Totals - Gunshot Homicides / Injuries

Green Line Represents the Previous 16 Year Average

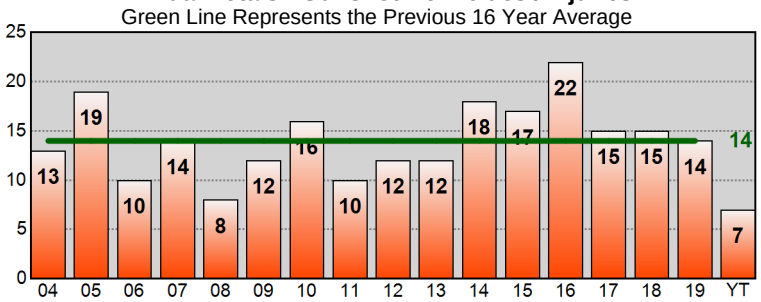

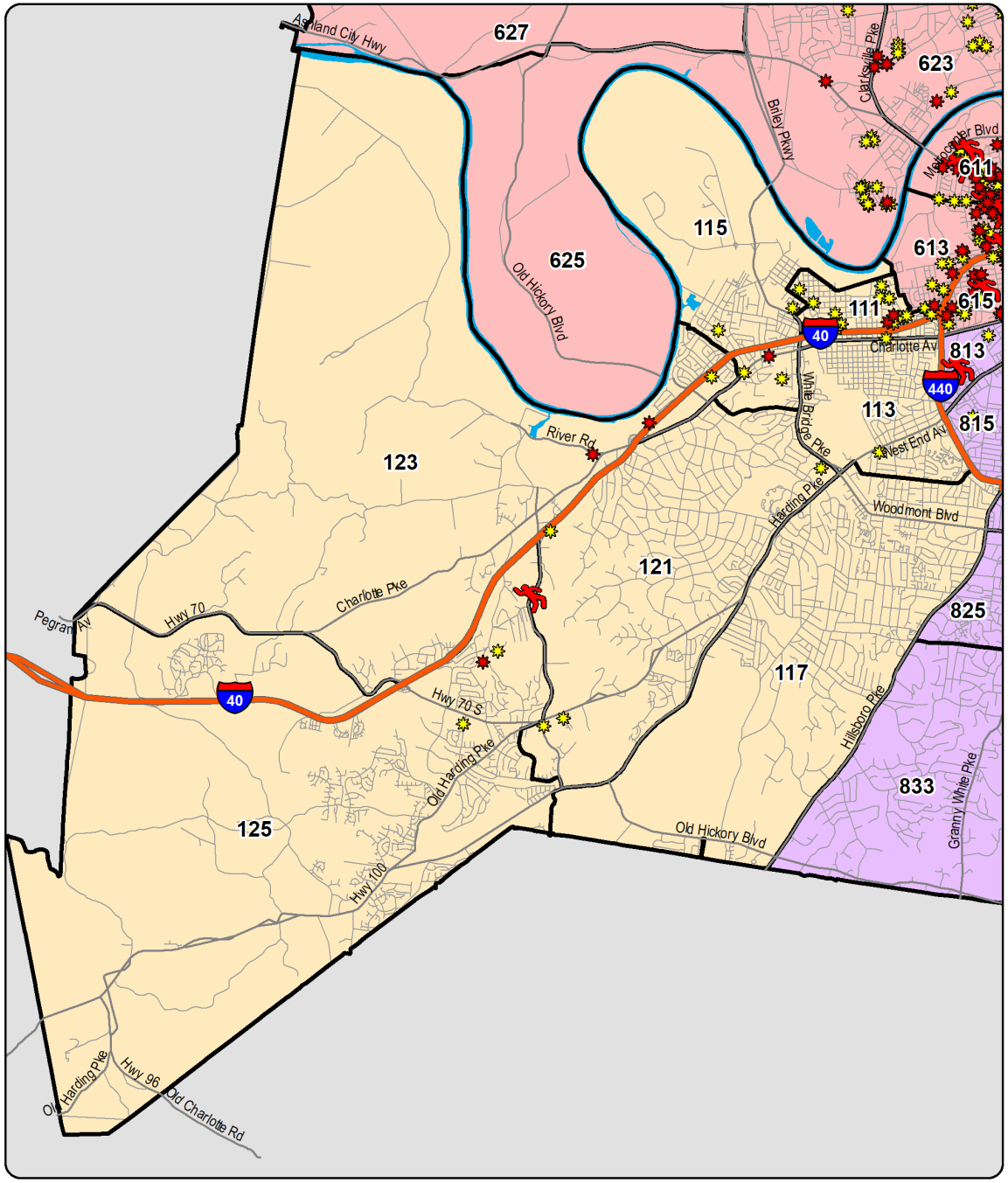

YTD Shootings Gunshot Homicide Gunshot Injury Property Damage Involving Firearm

Sourced from MNPD ARMS on 9/15/2020 6:31:11 AM. The information in this report is sourced from incident reports using UCR definitions and reporting guidelines, based on the date when the crime was reported, and aggregated by incident location. 'Gunshot Homicide / Injury' counts include only violent incidents (homicide, rape, robbery, and aggravated assault) in which one or more victims received a fatal or non-fatal gunshot wound. Suicides, suicide attempts, and accidental shootings are excluded. 'Property Damage' counts include all incidents that (1) include a 'Damage to Property' (NIBRS 290) offense, and (2) list a firearm in the Weapons/Tool' section of the incident report. Unfounded incidents are excluded from these counts.

YTD Gunshot Victims - East Precinct

Gunshot Homicides / Injuries				
Zone	Prior YTD	YTD	Change	Percent Change
211	10	18	8	80.0%
213	0	1	1	-
215	1	3	2	200.0%
217	0	0	0	-
221	5	14	9	180.0%
223	12	9	-3	-25.0%
225	5	8	3	60.0%
227	3	2	-1	-33.3%
Total	**36**	**55**	**19**	**52.8%**

Property Damage with Firearm				
Zone	Prior YTD	YTD	Change	Percent Change
211	12	17	5	41.7%
213	1	1	0	0.0%
215	6	6	0	0.0%
217	3	4	1	33.3%
221	10	10	0	0.0%
223	12	22	10	83.3%
225	10	13	3	30.0%
227	7	2	-5	-71.4%
Total	**61**	**75**	**14**	**23.0%**

Age of Victim - Gunshot Homicides / Injuries						
Age	Prior YTD	Percent of Total	YTD	Percent of Total	Change	Percent Change
0-12	1	2.8%	1	1.8%	0	0.0%
13-17	1	2.8%	5	9.1%	4	400.0%
18-24	11	30.6%	17	30.9%	6	54.5%
25-34	14	38.9%	21	38.2%	7	50.0%
35-44	5	13.9%	5	9.1%	0	0.0%
45-54	4	11.1%	5	9.1%	1	25.0%
55-64	0	0.0%	1	1.8%	1	-
65+	0	0.0%	0	0.0%	0	-

Annual Totals - Gunshot Homicides / Injuries

Green Line Represents the Previous 16 Year Average

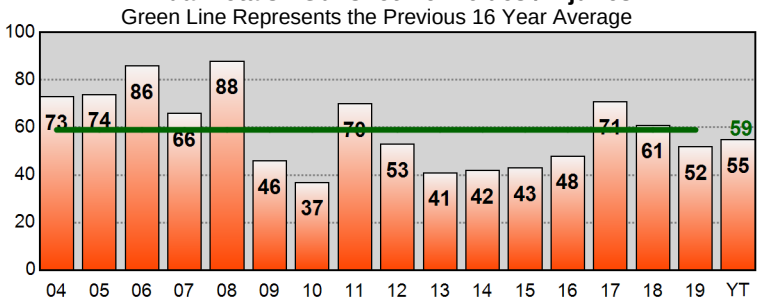

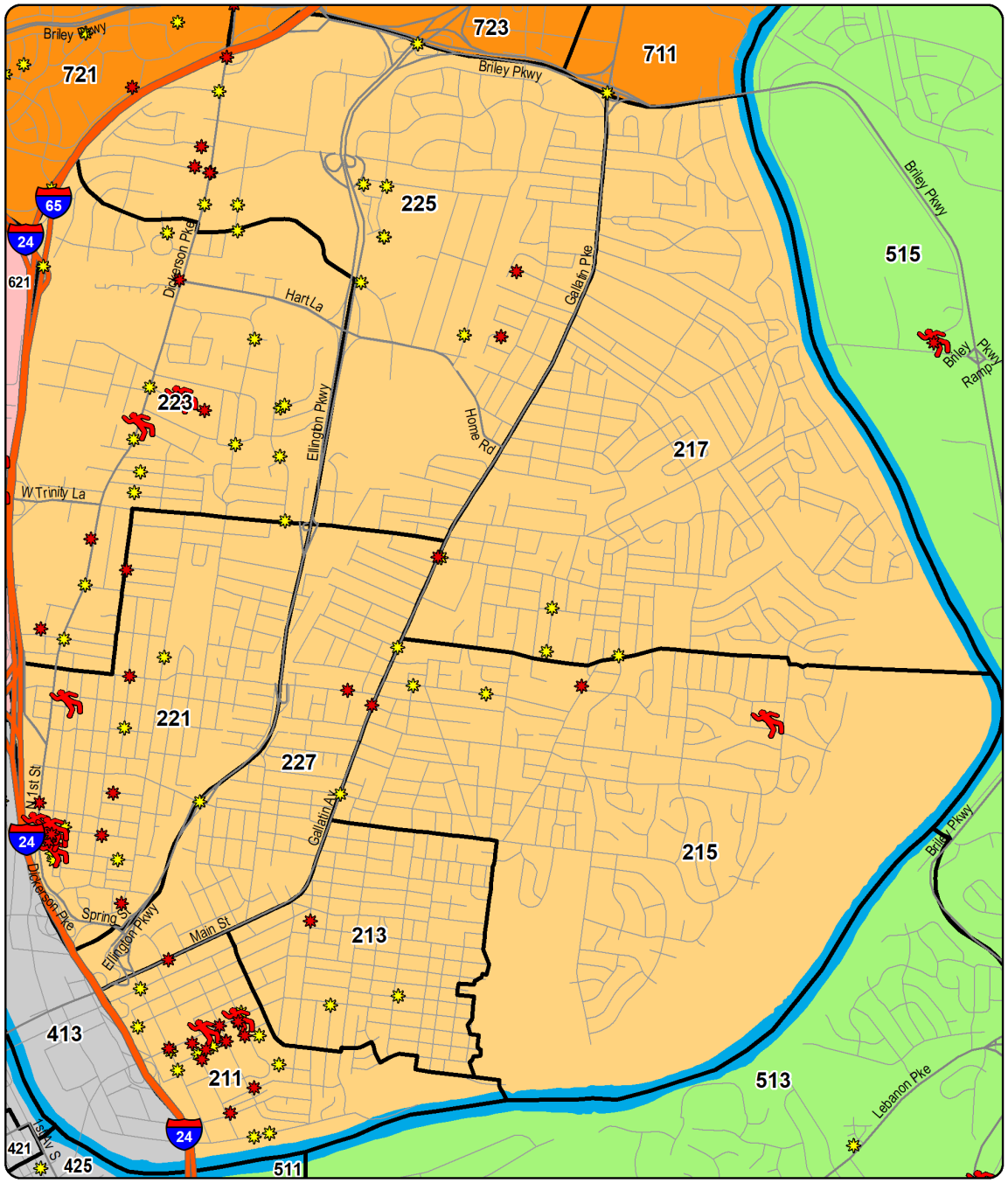

YTD Shootings Gunshot Homicide Gunshot Injury Property Damage Involving Firearm

Sourced from MNPD ARMS on 9/15/2020 6:31:12 AM. The information in this report is sourced from incident reports using UCR definitions and reporting guidelines, based on the date when the crime was reported, and aggregated by incident location. 'Gunshot Homicide / Injury' counts include only violent incidents (homicide, rape, robbery, and aggravated assault) in which one or more victims received a fatal or non-fatal gunshot wound. Suicides, suicide attempts, and accidental shootings are excluded. 'Property Damage' counts include all incidents that (1) include a 'Damage to Property' (NIBRS 290) offense, and (2) list a firearm in the Weapons/Tool' section of the incident report. Unfounded incidents are excluded from these counts.

YTD Gunshot Victims - South Precinct

Gunshot Homicides / Injuries				
Zone	Prior YTD	YTD	Change	Percent Change
311	5	7	2	40.0%
313	2	0	-2	-100.0%
315	2	5	3	150.0%
317	3	7	4	133.3%
321	5	7	2	40.0%
323	3	9	6	200.0%
325	3	5	2	66.7%
331	6	2	-4	-66.7%
333	3	5	2	66.7%
335	6	8	2	33.3%
Total	**38**	**55**	**17**	**44.7%**

Property Damage with Firearm				
Zone	Prior YTD	YTD	Change	Percent Change
311	4	3	-1	-25.0%
313	3	6	3	100.0%
315	4	6	2	50.0%
317	15	15	0	0.0%
321	11	23	12	109.1%
323	12	21	9	75.0%
325	17	22	5	29.4%
331	11	13	2	18.2%
333	12	12	0	0.0%
335	9	23	14	155.6%
Total	**98**	**144**	**46**	**46.9%**

Age of Victim - Gunshot Homicides / Injuries						
Age	Prior YTD	Percent of Total	YTD	Percent of Total	Change	Percent Change
0-12	0	0.0%	0	0.0%	0	-
13-17	1	2.6%	6	10.7%	5	500.0%
18-24	14	36.8%	23	41.1%	9	64.3%
25-34	12	31.6%	13	23.2%	1	8.3%
35-44	4	10.5%	7	12.5%	3	75.0%
45-54	4	10.5%	6	10.7%	2	50.0%
55-64	0	0.0%	1	1.8%	1	-
65+	2	5.3%	0	0.0%	-2	-100.0%
Unk	1	2.6%	0	0.0%	-1	-100.0%

Annual Totals - Gunshot Homicides / Injuries

Green Line Represents the Previous 16 Year Average

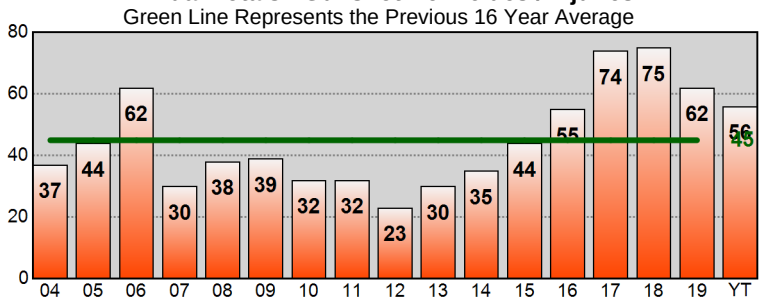

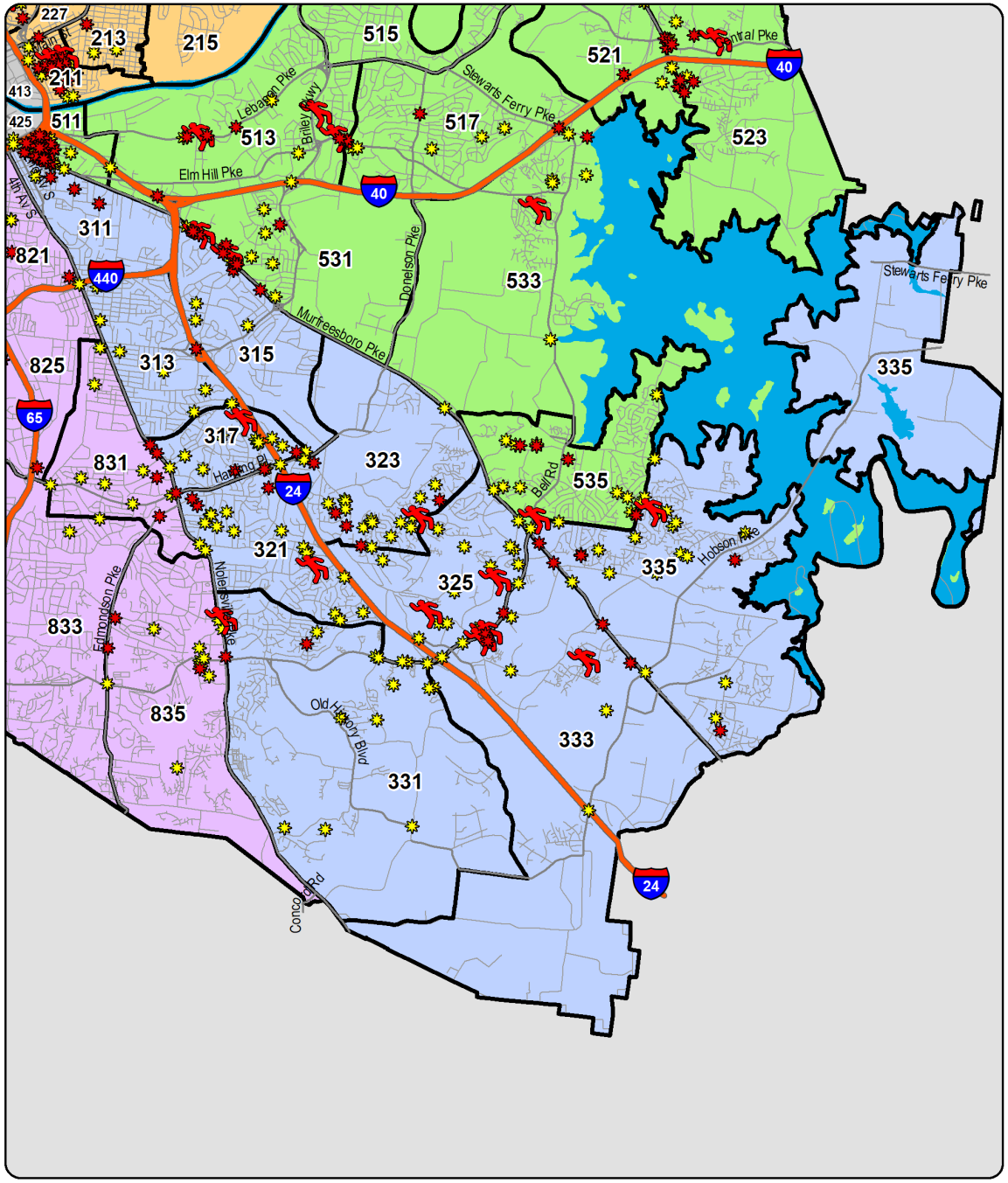

YTD Shootings Gunshot Homicide Gunshot Injury Property Damage Involving Firearm

Sourced from MNPD ARMS on 9/15/2020 6:31:13 AM. The information in this report is sourced from incident reports using UCR definitions and reporting guidelines, based on the date when the crime was reported, and aggregated by incident location. 'Gunshot Homicide / Injury' counts include only violent incidents (homicide, rape, robbery, and aggravated assault) in which one or more victims received a fatal or non-fatal gunshot wound. Suicides, suicide attempts, and accidental shootings are excluded. 'Property Damage' counts include all incidents that (1) include a 'Damage to Property' (NIBRS 290) offense, and (2) list a firearm in the Weapons/Tool' section of the incident report. Unfounded incidents are excluded from these counts.

YTD Gunshot Victims - Central Precinct

Gunshot Homicides / Injuries				
Zone	Prior YTD	YTD	Change	Percent Change
411	0	0	0	-
413	2	0	-2	-100.0%
415	1	0	-1	-100.0%
421	0	0	0	-
423	1	0	-1	-100.0%
425	1	1	0	0.0%
Total	**5**	**1**	**-4**	**-80.0%**

Property Damage with Firearm				
Zone	Prior YTD	YTD	Change	Percent Change
411	0	2	2	-
413	2	2	0	0.0%
415	0	0	0	-
421	0	0	0	-
423	1	1	0	0.0%
425	0	3	3	-
Total	**3**	**8**	**5**	**166.7%**

Age of Victim - Gunshot Homicides / Injuries						
Age	Prior YTD	Percent of Total	YTD	Percent of Total	Change	Percent Change
0-12	0	0.0%	0	0.0%	0	-
13-17	0	0.0%	0	0.0%	0	-
18-24	0	0.0%	0	0.0%	0	-
25-34	2	40.0%	0	0.0%	-2	-100.0%
35-44	3	60.0%	1	100.0%	-2	-66.7%
45-54	0	0.0%	0	0.0%	0	-
55-64	0	0.0%	0	0.0%	0	-
65+	0	0.0%	0	0.0%	0	-

Annual Totals - Gunshot Homicides / Injuries

Green Line Represents the Previous 16 Year Average

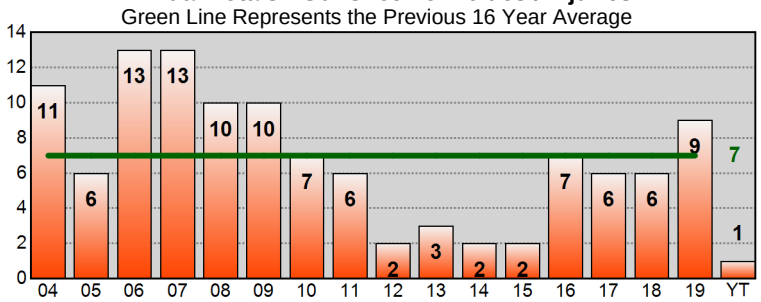

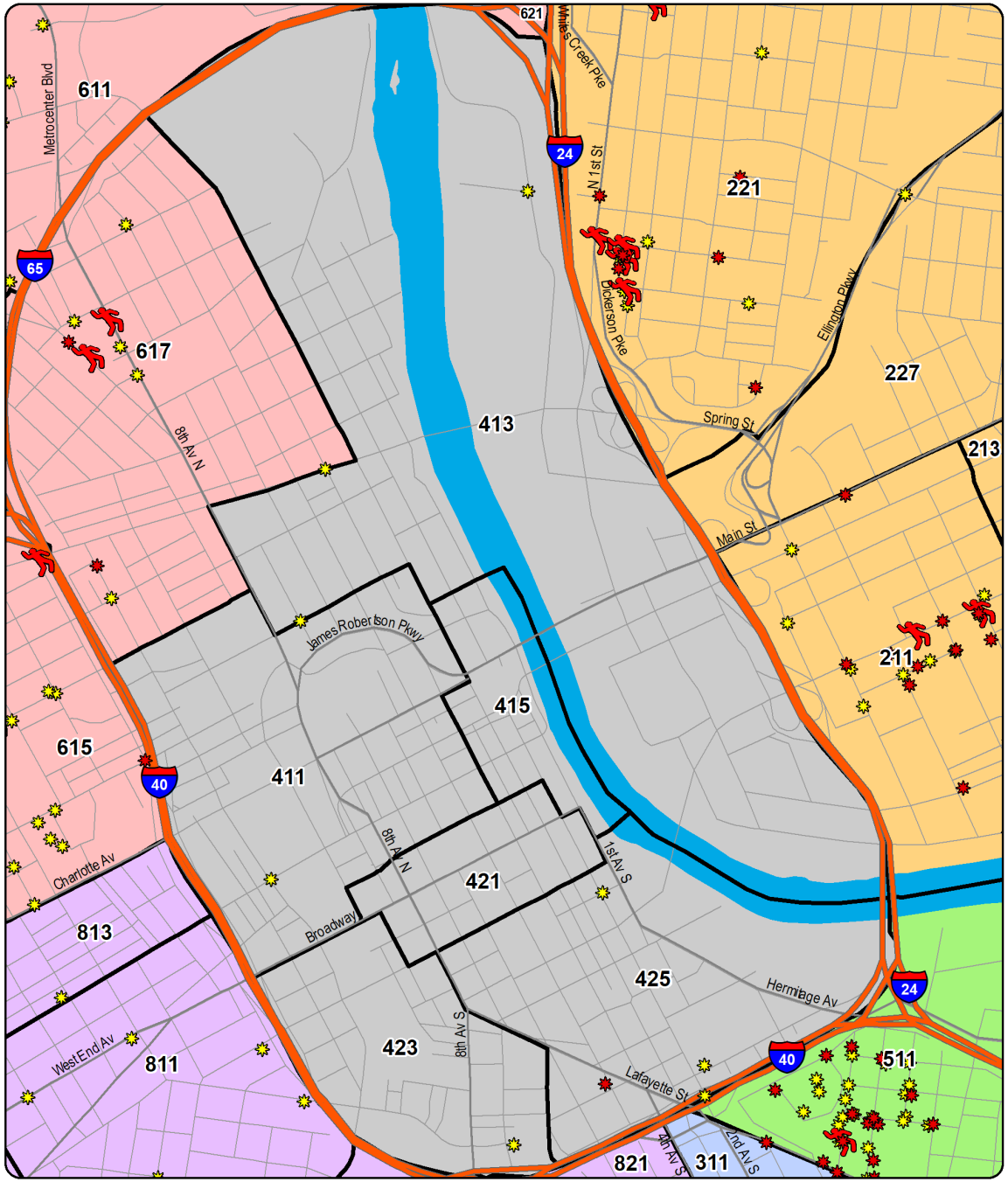

YTD Shootings Gunshot Homicide Gunshot Injury Property Damage Involving Firearm

Sourced from MNPD ARMS on 9/15/2020 6:31:15 AM. The information in this report is sourced from incident reports using UCR definitions and reporting guidelines, based on the date when the crime was reported, and aggregated by incident location. 'Gunshot Homicide / Injury' counts include only violent incidents (homicide, rape, robbery, and aggravated assault) in which one or more victims received a fatal or non-fatal gunshot wound. Suicides, suicide attempts, and accidental shootings are excluded. 'Property Damage' counts include all incidents that (1) include a 'Damage to Property' (NIBRS 290) offense, and (2) list a firearm in the Weapons/Tool' section of the incident report. Unfounded incidents are excluded from these counts.

YTD Gunshot Victims - Hermitage Precinct

Gunshot Homicides / Injuries				
Zone	Prior YTD	YTD	Change	Percent Change
511	32	21	-11	-34.4%
513	4	9	5	125.0%
515	0	5	5	-
517	1	1	0	0.0%
521	5	5	0	0.0%
523	5	12	7	140.0%
525	2	0	-2	-100.0%
531	5	7	2	40.0%
533	3	3	0	0.0%
535	2	3	1	50.0%
Total	**59**	**66**	**7**	**11.9%**

Property Damage with Firearm				
Zone	Prior YTD	YTD	Change	Percent Change
511	11	28	17	154.5%
513	2	7	5	250.0%
515	2	0	-2	-100.0%
517	1	6	5	500.0%
521	3	5	2	66.7%
523	7	13	6	85.7%
525	1	9	8	800.0%
531	5	6	1	20.0%
533	4	5	1	25.0%
535	12	13	1	8.3%
Total	**48**	**92**	**44**	**91.7%**

Age of Victim - Gunshot Homicides / Injuries						
Age	Prior YTD	Percent of Total	YTD	Percent of Total	Change	Percent Change
0-12	2	3.4%	2	3.0%	0	0.0%
13-17	3	5.1%	3	4.5%	0	0.0%
18-24	17	28.8%	18	27.3%	1	5.9%
25-34	22	37.3%	20	30.3%	-2	-9.1%
35-44	10	16.9%	15	22.7%	5	50.0%
45-54	4	6.8%	5	7.6%	1	25.0%
55-64	1	1.7%	2	3.0%	1	100.0%
65+	0	0.0%	1	1.5%	1	-

Annual Totals - Gunshot Homicides / Injuries
Green Line Represents the Previous 16 Year Average

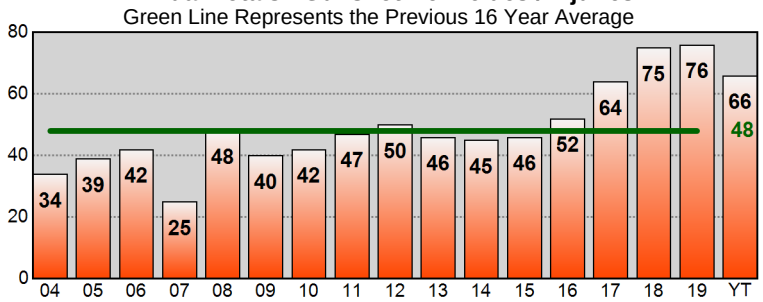

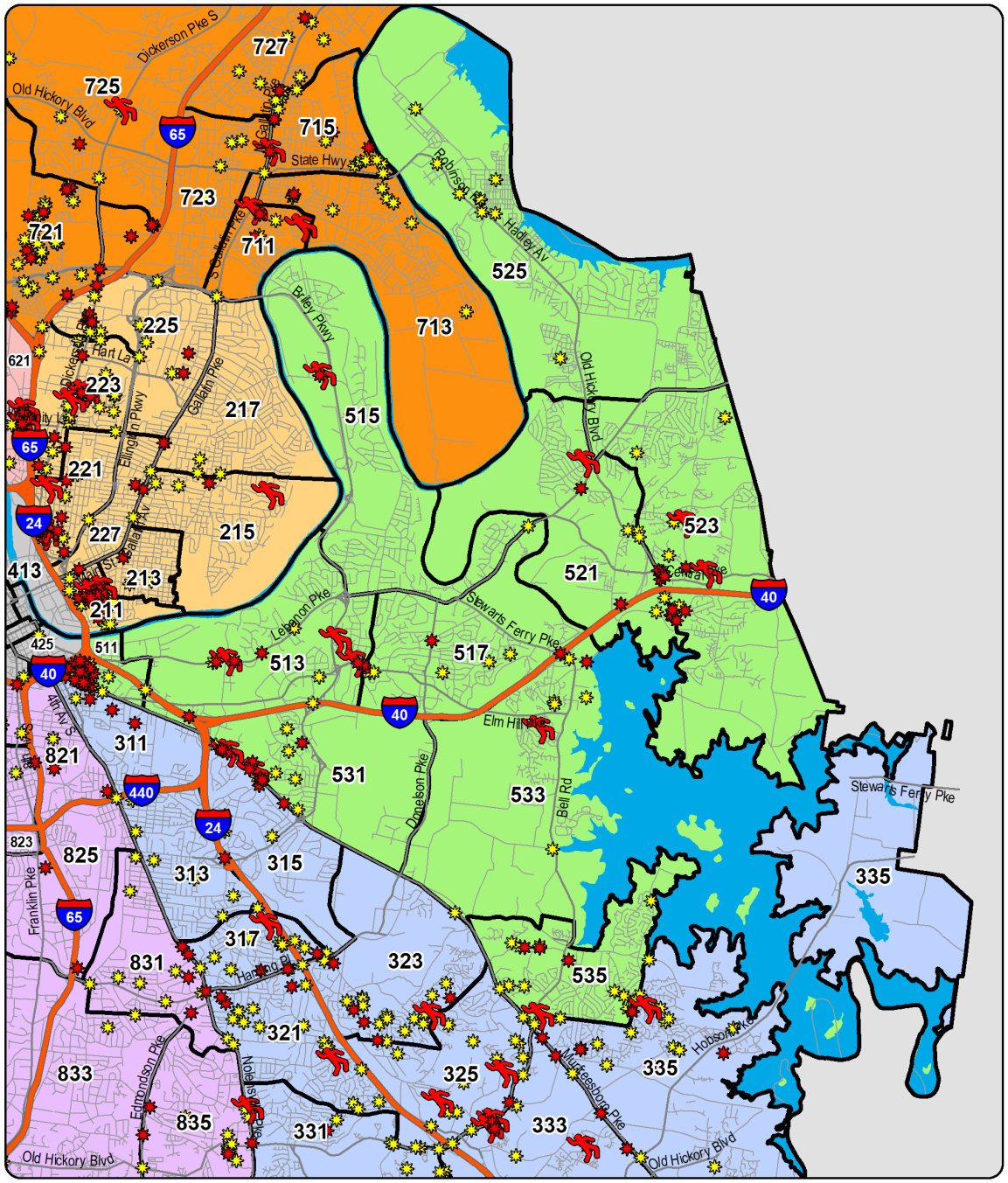

YTD Shootings Gunshot Homicide Gunshot Injury Property Damage Involving Firearm

Sourced from MNPD ARMS on 9/15/2020 6:31:16 AM. The information in this report is sourced from incident reports using UCR definitions and reporting guidelines, based on the date when the crime was reported, and aggregated by incident location. 'Gunshot Homicide / Injury' counts include only violent incidents (homicide, rape, robbery, and aggravated assault) in which one or more victims received a fatal or non-fatal gunshot wound. Suicides, suicide attempts, and accidental shootings are excluded. 'Property Damage' counts include all incidents that (1) include a 'Damage to Property' (NIBRS 290) offense, and (2) list a firearm in the Weapons/Tool' section of the incident report. Unfounded incidents are excluded from these counts.

YTD Gunshot Victims - North Precinct

Gunshot Homicides / Injuries				
Zone	Prior YTD	YTD	Change	Percent Change
611	20	16	-4	-20.0%
613	35	12	-23	-65.7%
615	16	17	1	6.3%
617	6	4	-2	-33.3%
621	6	12	6	100.0%
623	11	7	-4	-36.4%
625	2	3	1	50.0%
627	0	5	5	-
Total	**96**	**76**	**-20**	**-20.8%**

Property Damage with Firearm				
Zone	Prior YTD	YTD	Change	Percent Change
611	38	38	0	0.0%
613	24	27	3	12.5%
615	12	18	6	50.0%
617	8	5	-3	-37.5%
621	19	18	-1	-5.3%
623	11	24	13	118.2%
625	10	13	3	30.0%
627	4	3	-1	-25.0%
Total	**126**	**146**	**20**	**15.9%**

Age of Victim - Gunshot Homicides / Injuries						
Age	Prior YTD	Percent of Total	YTD	Percent of Total	Change	Percent Change
0-12	1	1.0%	0	0.0%	-1	-100.0%
13-17	2	2.1%	4	5.3%	2	100.0%
18-24	42	43.8%	16	21.1%	-26	-61.9%
25-34	28	29.2%	19	25.0%	-9	-32.1%
35-44	11	11.5%	18	23.7%	7	63.6%
45-54	8	8.3%	11	14.5%	3	37.5%
55-64	3	3.1%	6	7.9%	3	100.0%
65+	1	1.0%	0	0.0%	-1	-100.0%
Unk	0	0.0%	2	2.6%	2	-

Annual Totals - Gunshot Homicides / Injuries

Green Line Represents the Previous 16 Year Average

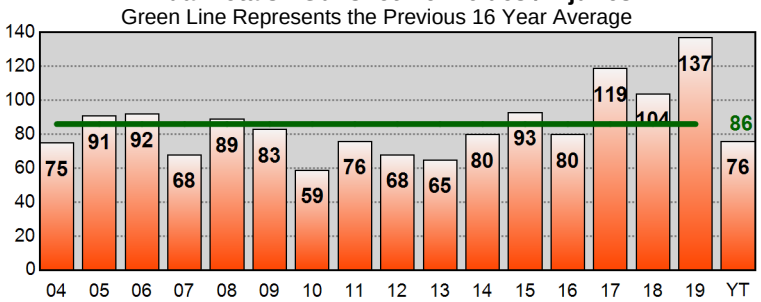

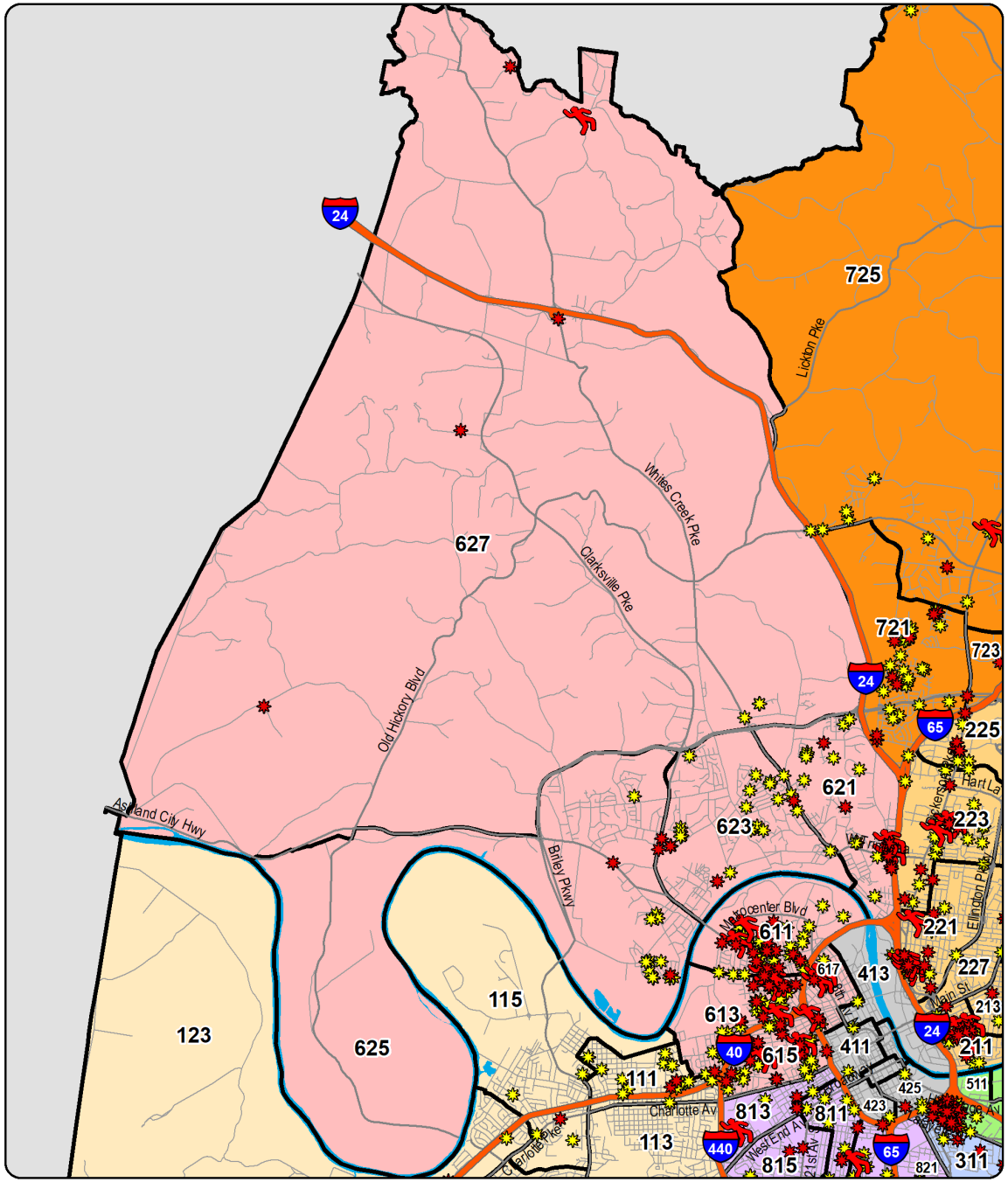

YTD Shootings Gunshot Homicide Gunshot Injury Property Damage Involving Firearm

Sourced from MNPD ARMS on 9/15/2020 6:31:16 AM. The information in this report is sourced from incident reports using UCR definitions and reporting guidelines, based on the date when the crime was reported, and aggregated by incident location. 'Gunshot Homicide / Injury' counts include only violent incidents (homicide, rape, robbery, and aggravated assault) in which one or more victims received a fatal or non-fatal gunshot wound. Suicides, suicide attempts, and accidental shootings are excluded. 'Property Damage' counts include all incidents that (1) include a 'Damage to Property' (NIBRS 290) offense, and (2) list a firearm in the Weapons/Tool' section of the incident report. Unfounded incidents are excluded from these counts.

YTD Gunshot Victims - Madison Precinct

Gunshot Homicides / Injuries

Zone	Prior YTD	YTD	Change	Percent Change
711	2	4	2	100.0%
713	2	1	-1	-50.0%
715	4	5	1	25.0%
721	5	13	8	160.0%
723	2	2	0	0.0%
725	0	1	1	-
727	1	3	2	200.0%
Total	**16**	**29**	**13**	**81.3%**

Property Damage with Firearm

Zone	Prior YTD	YTD	Change	Percent Change
711	3	3	0	0.0%
713	4	8	4	100.0%
715	7	19	12	171.4%
721	27	25	-2	-7.4%
723	3	4	1	33.3%
725	11	13	2	18.2%
727	9	9	0	0.0%
Total	**64**	**81**	**17**	**26.6%**

Age of Victim - Gunshot Homicides / Injuries

Age	Prior YTD	Percent of Total	YTD	Percent of Total	Change	Percent Change
0-12	0	0.0%	0	0.0%	0	-
13-17	1	5.9%	3	10.3%	2	200.0%
18-24	9	52.9%	8	27.6%	-1	-11.1%
25-34	2	11.8%	9	31.0%	7	350.0%
35-44	4	23.5%	3	10.3%	-1	-25.0%
45-54	1	5.9%	2	6.9%	1	100.0%
55-64	0	0.0%	2	6.9%	2	-
65+	0	0.0%	1	3.4%	1	-
Unk	0	0.0%	1	3.4%	1	-

Annual Totals - Gunshot Homicides / Injuries

Green Line Represents the Previous 16 Year Average

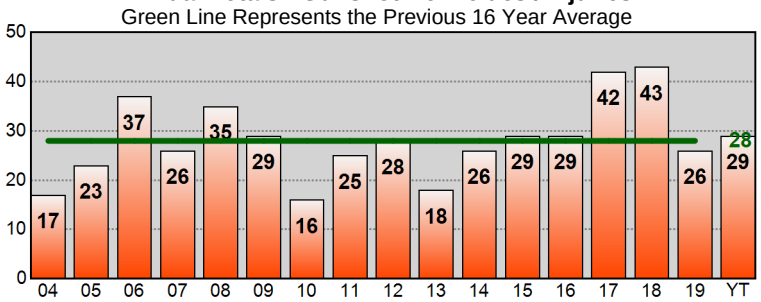

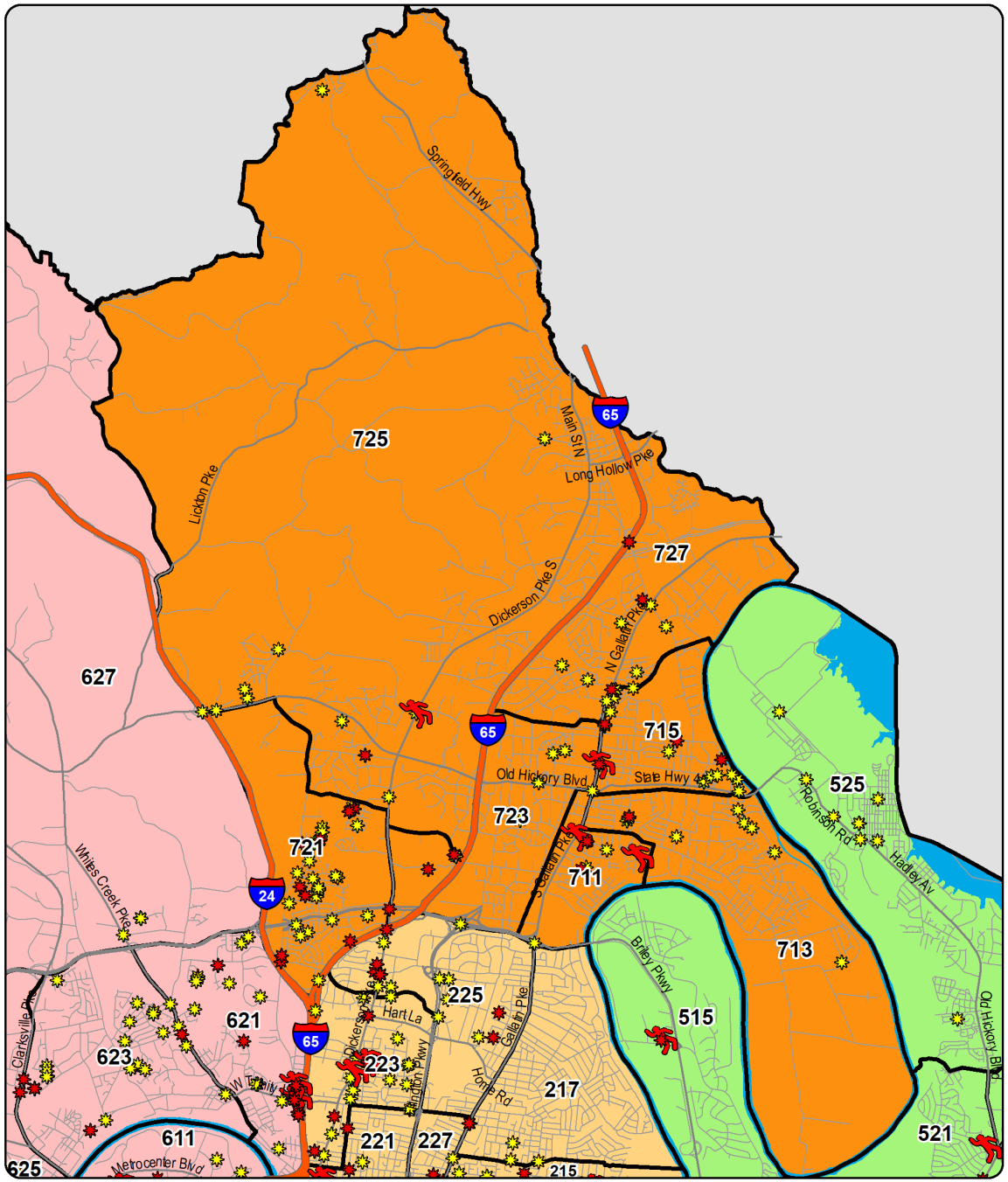

YTD Shootings Gunshot Homicide Gunshot Injury Property Damage Involving Firearm

Sourced from MNPD ARMS on 9/15/2020 6:31:18 AM. The information in this report is sourced from incident reports using UCR definitions and reporting guidelines, based on the date when the crime was reported, and aggregated by incident location. 'Gunshot Homicide / Injury' counts include only violent incidents (homicide, rape, robbery, and aggravated assault) in which one or more victims received a fatal or non-fatal gunshot wound. Suicides, suicide attempts, and accidental shootings are excluded. 'Property Damage' counts include all incidents that (1) include a 'Damage to Property' (NIBRS 290) offense, and (2) list a firearm in the Weapons/Tool' section of the incident report. Unfounded incidents are excluded from these counts.

YTD Gunshot Victims - Midtown Hills Precinct

Gunshot Homicides / Injuries				
Zone	Prior YTD	YTD	Change	Percent Change
811	2	4	2	100.0%
813	1	3	2	200.0%
815	2	2	0	0.0%
821	3	4	1	33.3%
823	1	1	0	0.0%
825	0	2	2	-
831	5	3	-2	-40.0%
833	0	0	0	-
835	1	4	3	300.0%
Total	**15**	**23**	**8**	**53.3%**

Property Damage with Firearm				
Zone	Prior YTD	YTD	Change	Percent Change
811	6	6	0	0.0%
813	2	3	1	50.0%
815	1	2	1	100.0%
821	2	8	6	300.0%
823	2	3	1	50.0%
825	2	0	-2	-100.0%
831	7	14	7	100.0%
833	0	4	4	-
835	3	11	8	266.7%
Total	**25**	**51**	**26**	**104.0%**

Age of Victim - Gunshot Homicides / Injuries						
Age	Prior YTD	Percent of Total	YTD	Percent of Total	Change	Percent Change
0-12	0	0.0%	0	0.0%	0	-
13-17	0	0.0%	1	4.3%	1	-
18-24	3	20.0%	9	39.1%	6	200.0%
25-34	6	40.0%	7	30.4%	1	16.7%
35-44	3	20.0%	5	21.7%	2	66.7%
45-54	3	20.0%	0	0.0%	-3	-100.0%
55-64	0	0.0%	1	4.3%	1	-
65+	0	0.0%	0	0.0%	0	-

Annual Totals - Gunshot Homicides / Injuries

Green Line Represents the Previous 16 Year Average

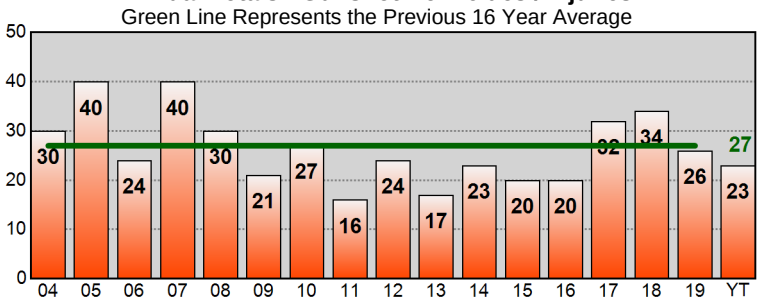

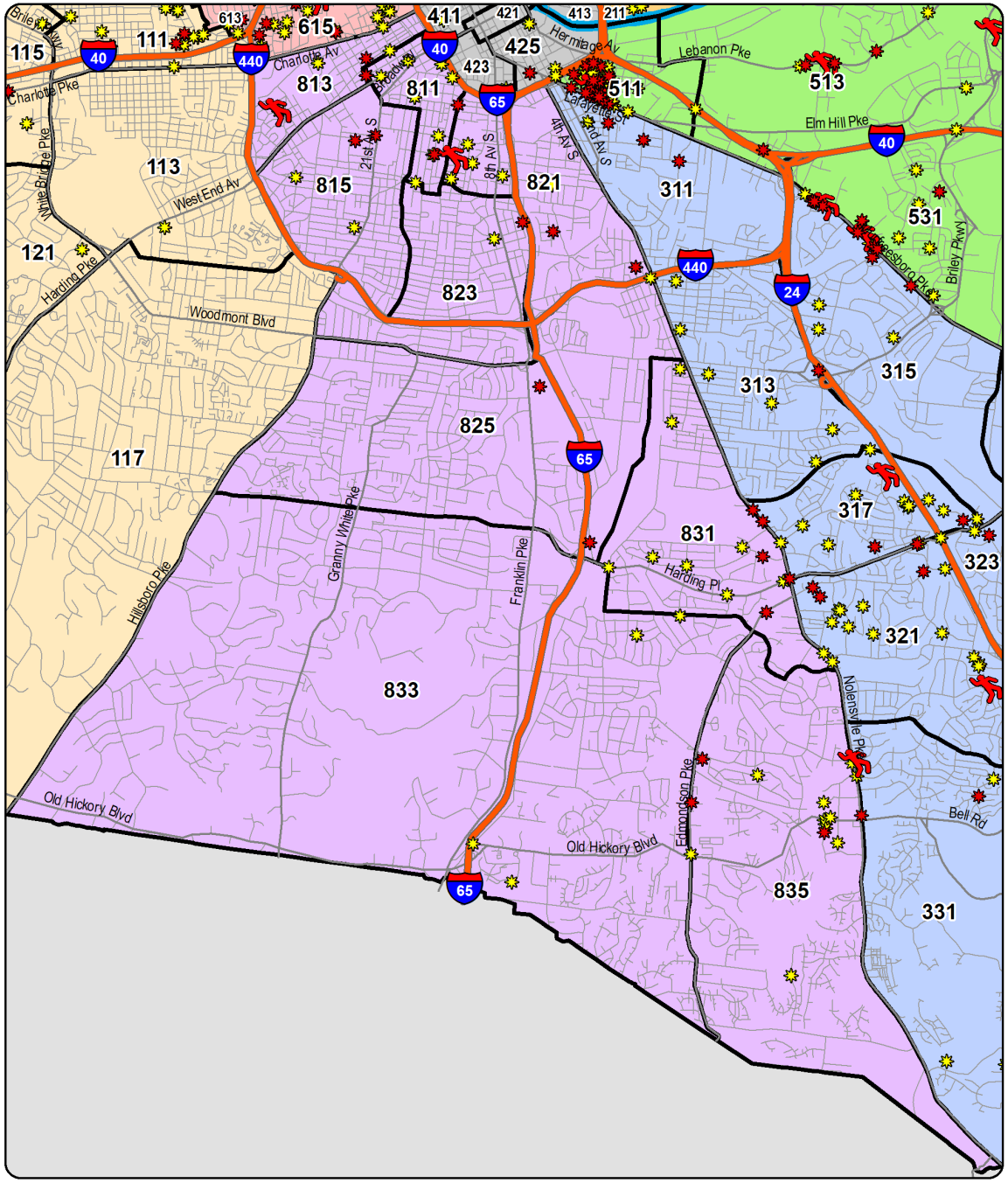

YTD Shootings Gunshot Homicide Gunshot Injury Property Damage Involving Firearm

Sourced from MNPD ARMS on 9/15/2020 6:31:18 AM. The information in this report is sourced from incident reports using UCR definitions and reporting guidelines, based on the date when the crime was reported, and aggregated by incident location. 'Gunshot Homicide / Injury' counts include only violent incidents (homicide, rape, robbery, and aggravated assault) in which one or more victims received a fatal or non-fatal gunshot wound. Suicides, suicide attempts, and accidental shootings are excluded. 'Property Damage' counts include all incidents that (1) include a 'Damage to Property' (NIBRS 290) offense, and (2) list a firearm in the Weapons/Tool' section of the incident report. Unfounded incidents are excluded from these counts.

West Precinct - Burglary and Theft from Vehicle Counts for the Past Two Weeks

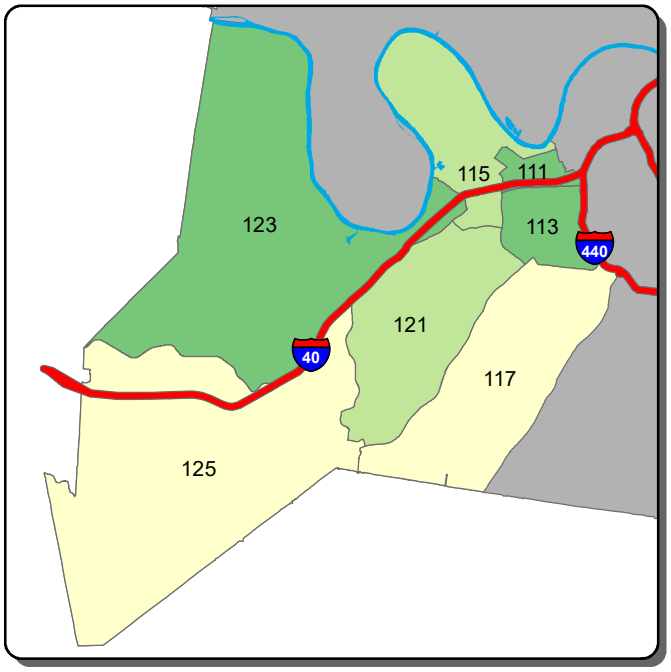

Burglary - A Shift

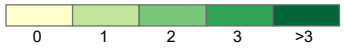

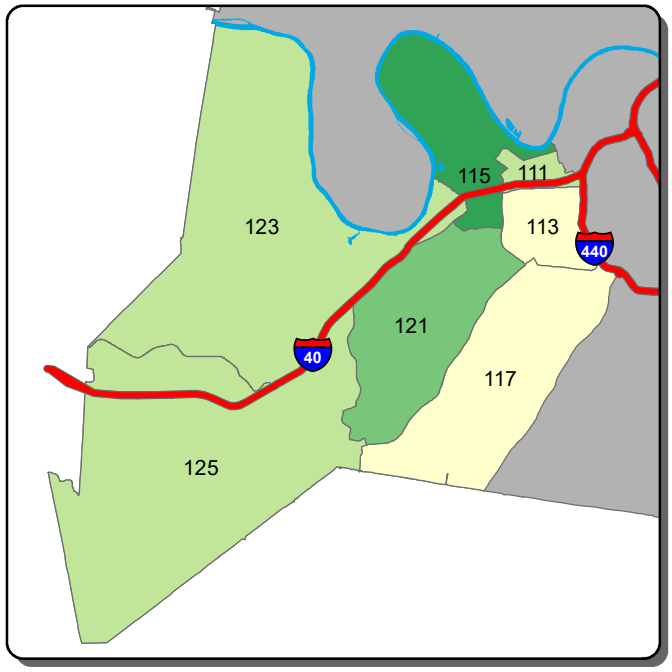

Burglary - B Shift

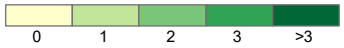

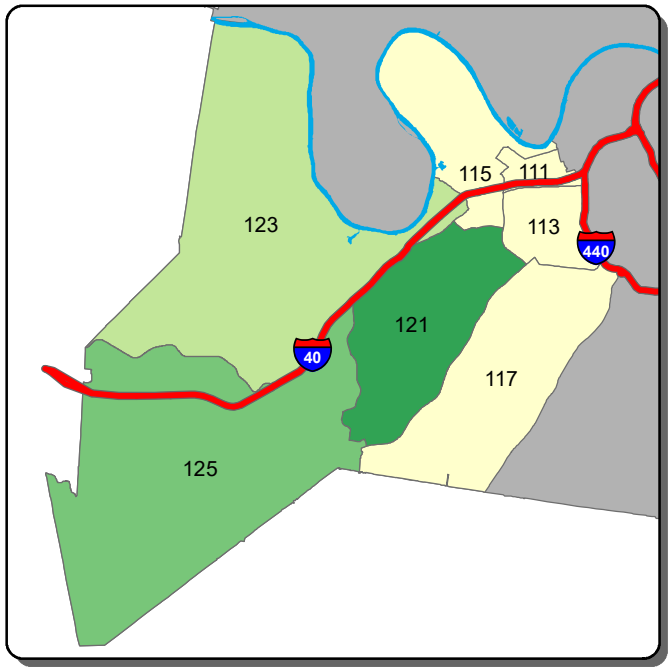

Burglary - C Shift

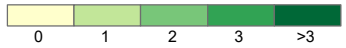

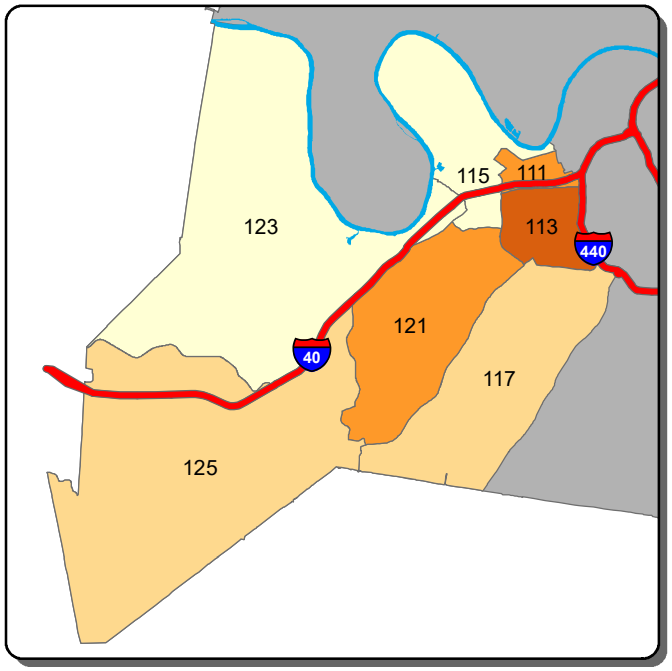

Theft from Vehicle - A Shift

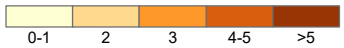

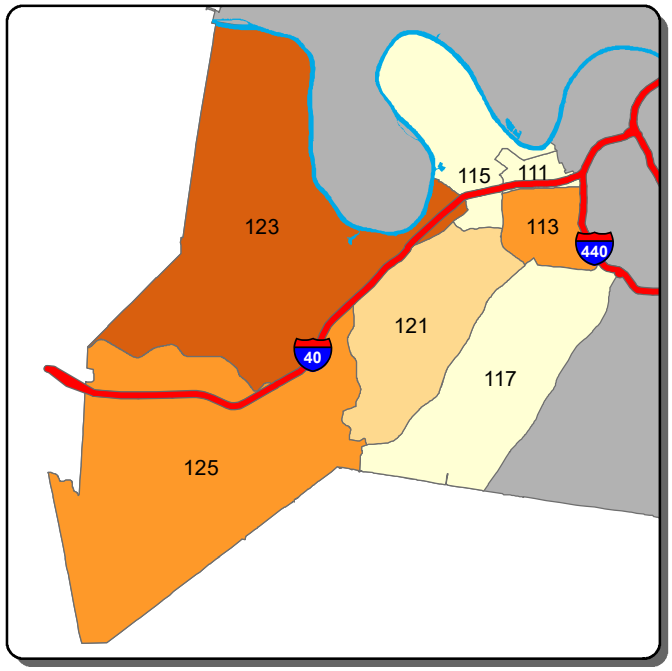

Theft from Vehicle - B Shift

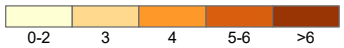

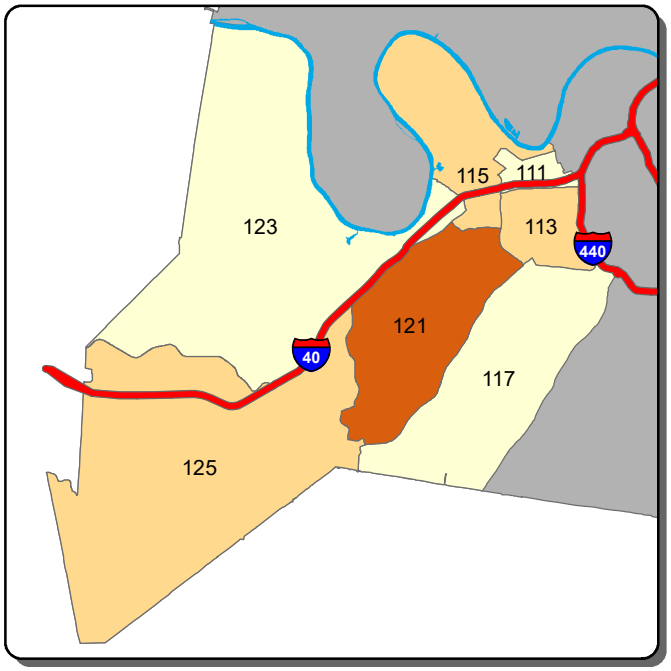

Theft from Vehicle - C Shift

Information summarized for CompStat week ending 9/12/2020

Sourced from MNPD ARMS on 9/15/2020. Data taken from incident reports using Uniform Crime Reporting definitions and guidelines, based on the date and time when the inicident was reported. 'A, B, and C Shift' refer to the following time periods: A Shift = 0700 - 1500; B Shift = 1500 - 2300; C Shift = 2300 - 0700.

West Precinct - Aggravated Assault and Self Initiated CAD Counts for the Past Two Weeks

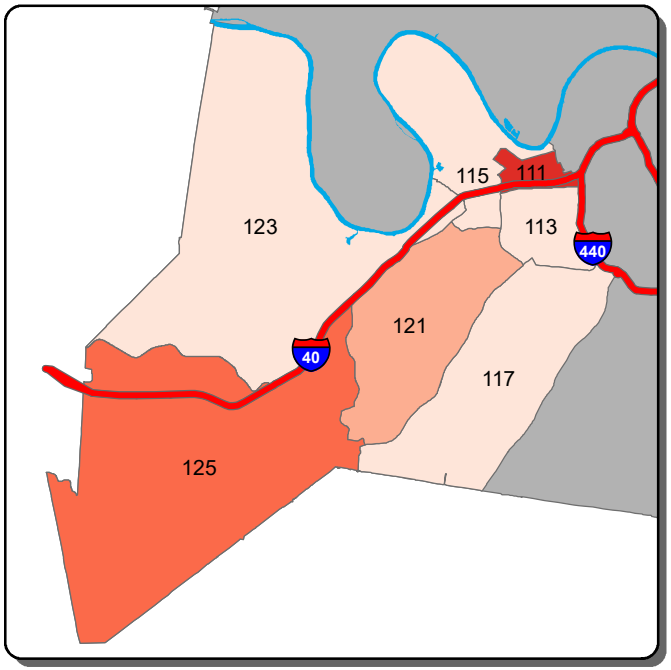

Aggravated Assault - A Shift

0	1	2-3	4	>4

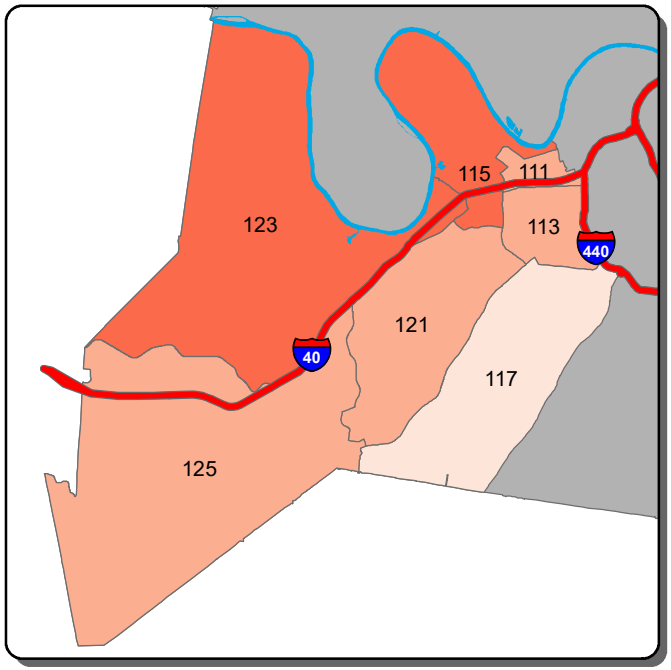

Aggravated Assault - B Shift

0	1	2-3	4	>4

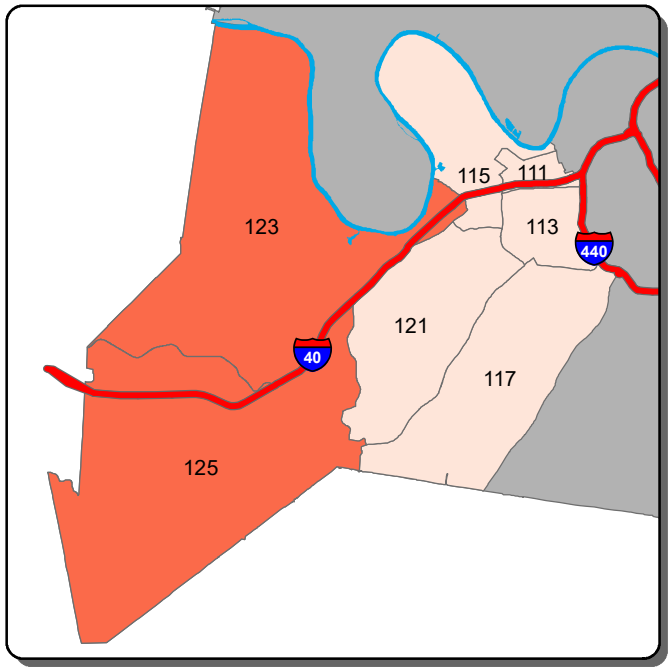

Aggravated Assault - C Shift

0	1	2	3	>3

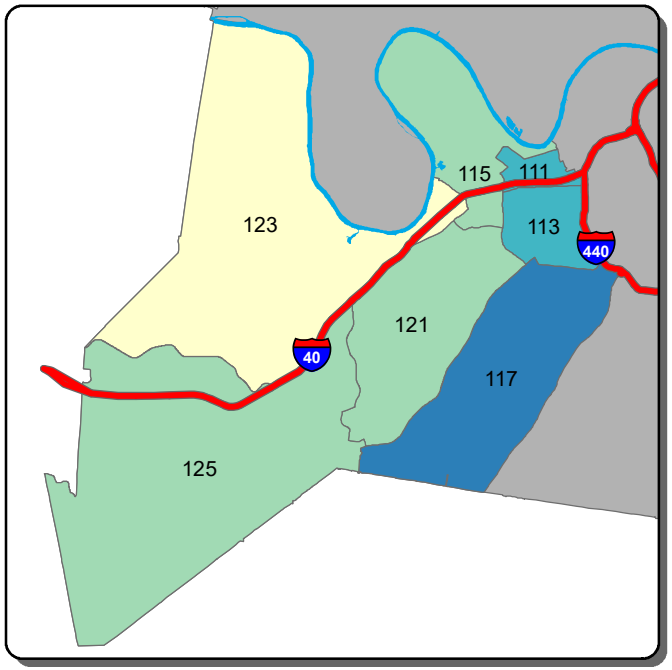

Self Initiated CAD - A Shift

0-35	36-55	56-74	75-94	>94

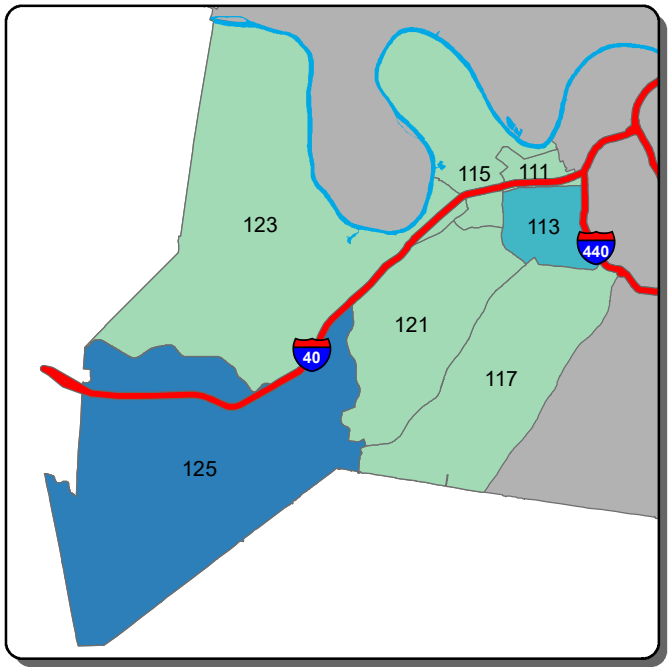

Self Initiated CAD - B Shift

0-26	27-40	41-53	54-67	>67

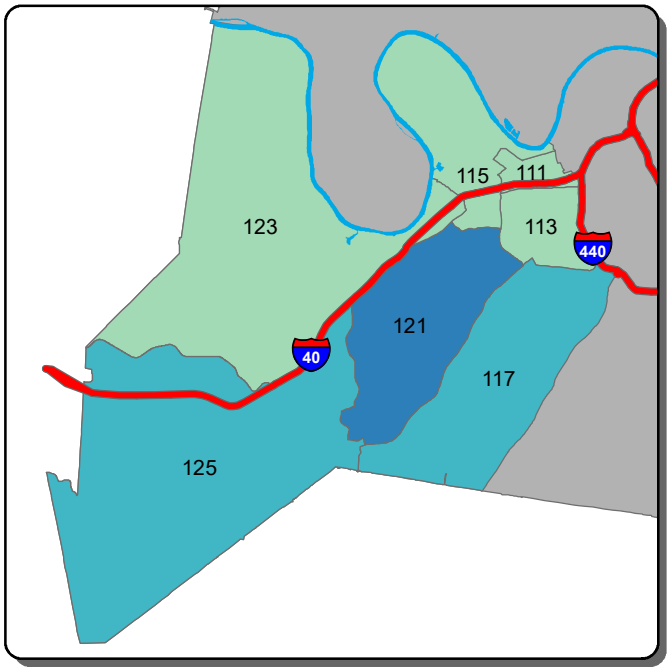

Self Initiated CAD - C Shift

0-41	42-115	116-188	189-262	>262

Information summarized for CompStat week ending 9/12/2020

Sourced from MNPD ARMS on 9/15/2020. Data taken from incident reports using Uniform Crime Reporting definitions and guidelines, based on the date and time when the inicident was reported. 'A, B, and C Shift' refer to the following time periods: A Shift = 0700 - 1500; B Shift = 1500 - 2300; C Shift = 2300 - 0700.

East Precinct - Burglary and Theft from Vehicle Counts for the Past Two Weeks

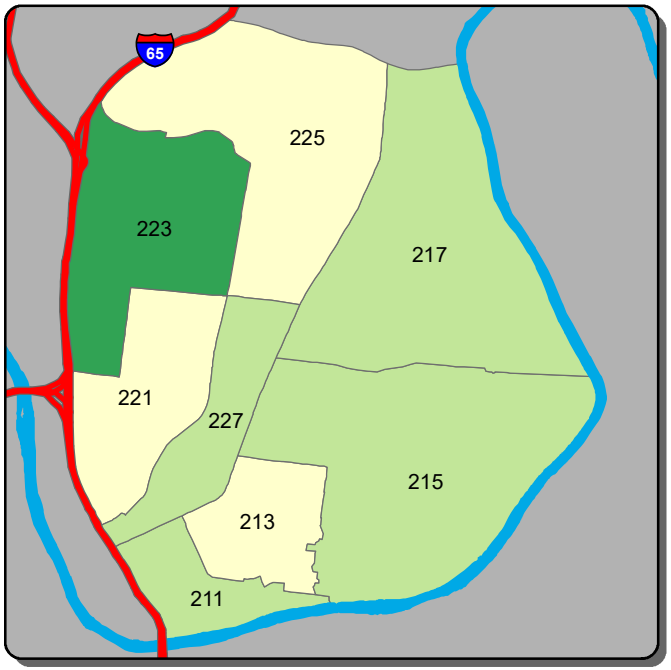

Burglary - A Shift

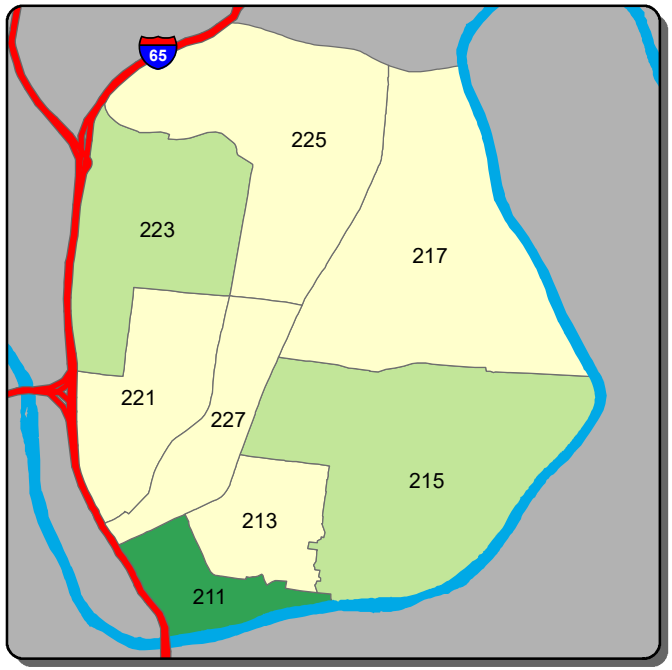

Burglary - B Shift

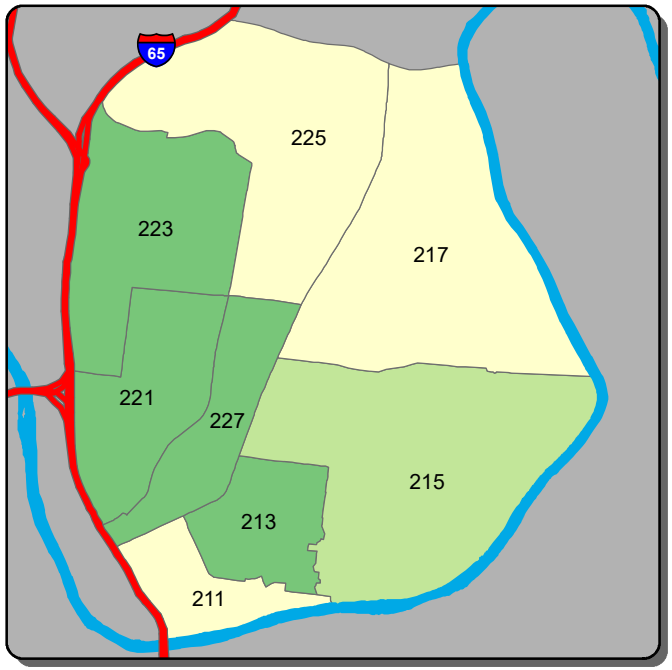

Burglary - C Shift

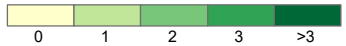

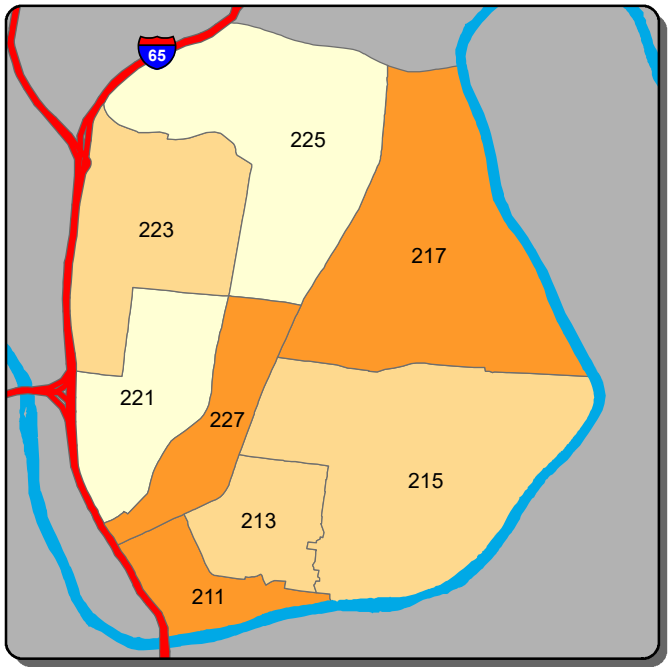

Theft from Vehicle - A Shift

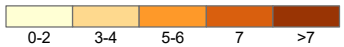

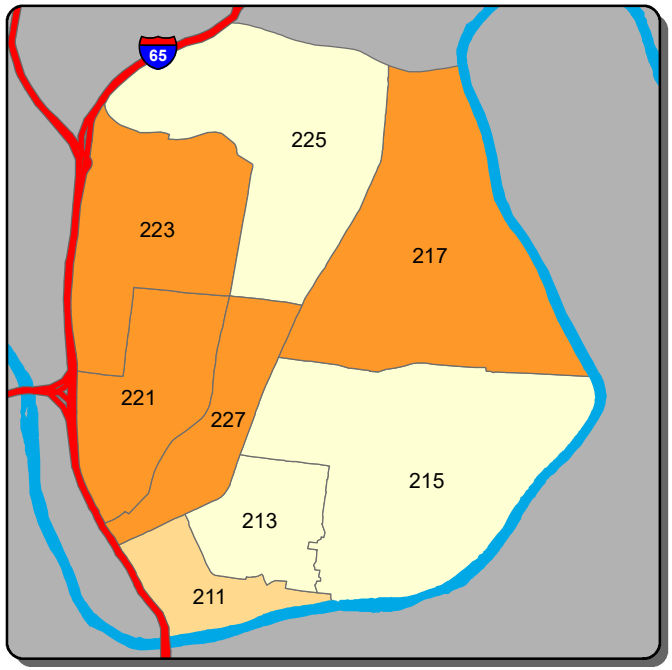

Theft from Vehicle - B Shift

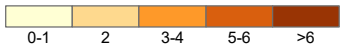

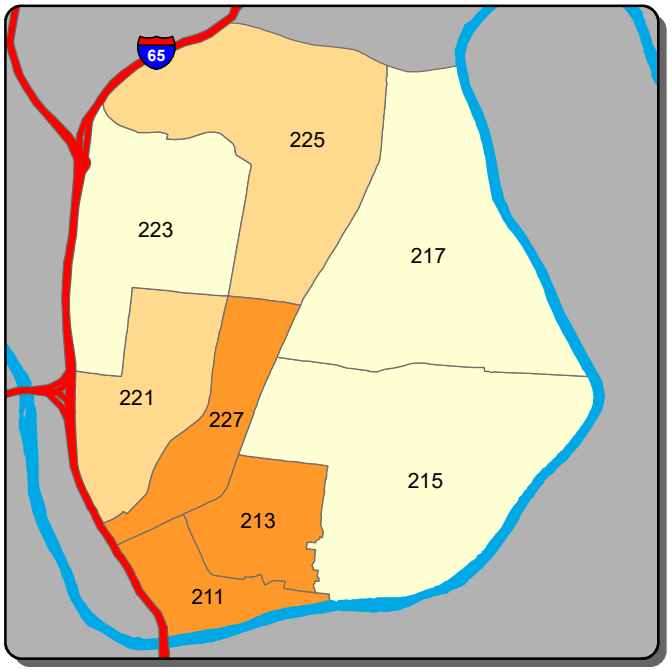

Theft from Vehicle - C Shift

Information summarized for CompStat week ending 9/12/2020

Sourced from MNPD ARMS on 9/15/2020. Data taken from incident reports using Uniform Crime Reporting definitions and guidelines, based on the date and time when the inicident was reported. 'A, B, and C Shift' refer to the following time periods: A Shift = 0700 - 1500; B Shift = 1500 - 2300; C Shift = 2300 - 0700.

East Precinct - Aggravated Assault and Self Initiated CAD Counts for the Past Two Weeks

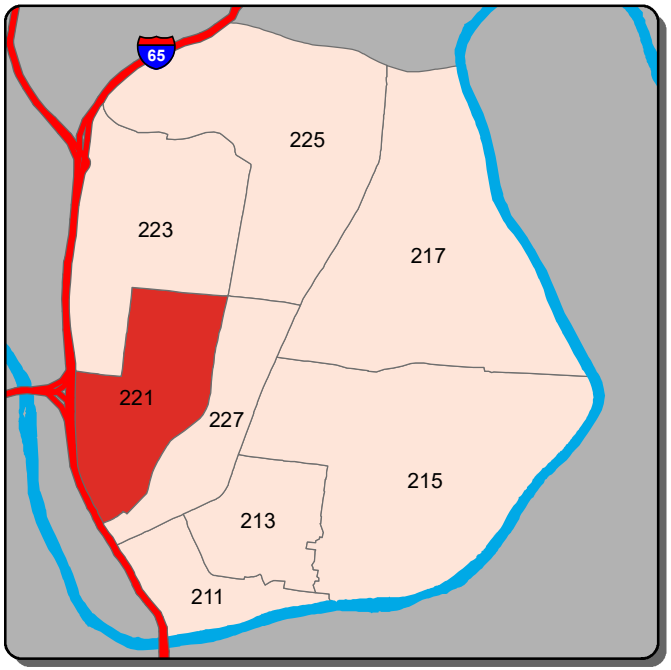

Aggravated Assault - A Shift

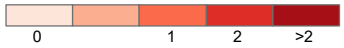

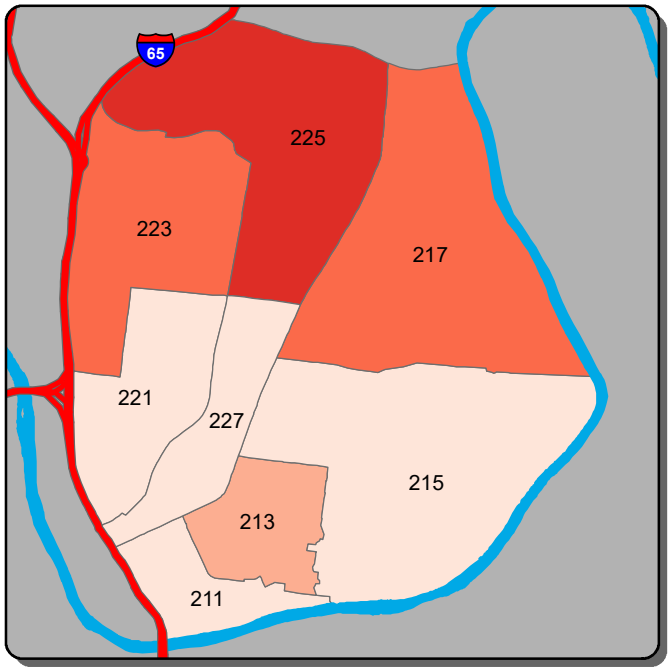

Aggravated Assault - B Shift

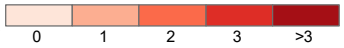

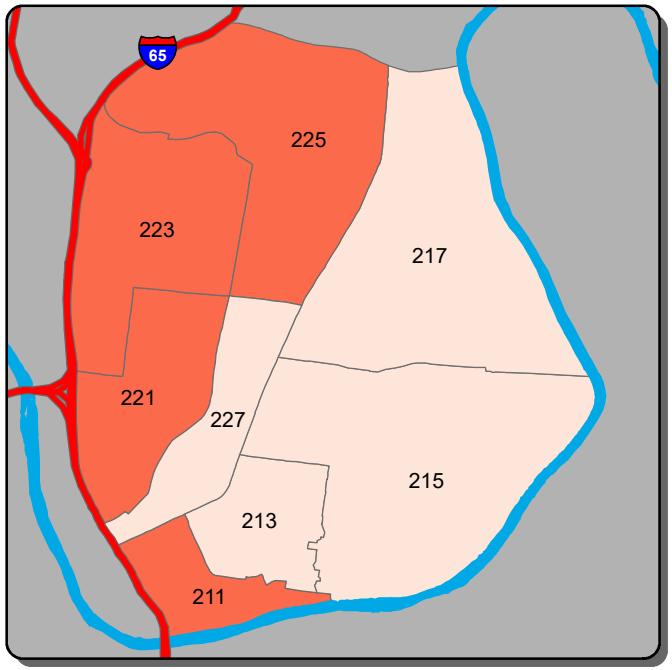

Aggravated Assault - C Shift

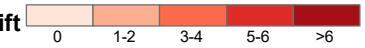

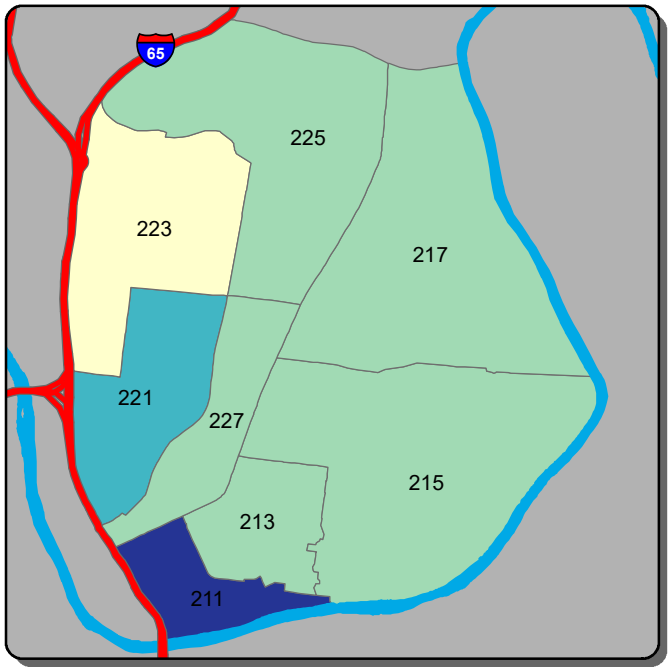

Self Initiated CAD - A Shift

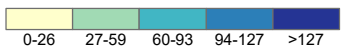

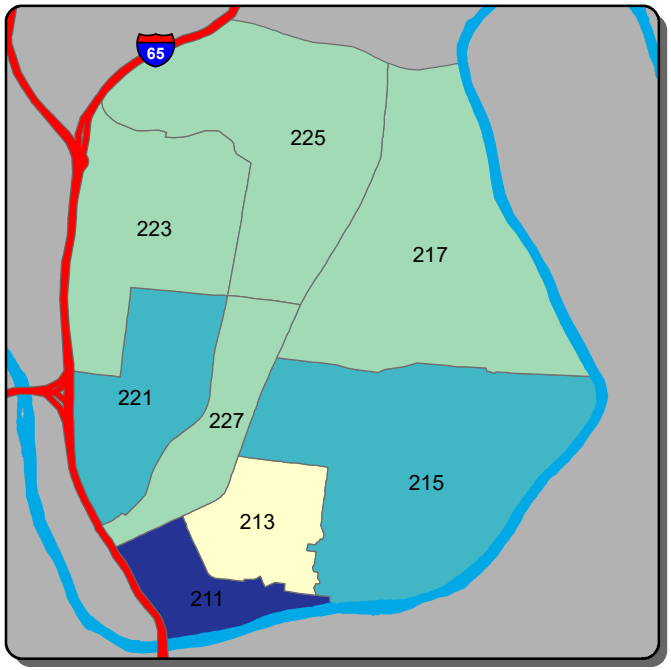

Self Initiated CAD - B Shift

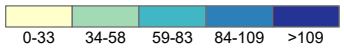

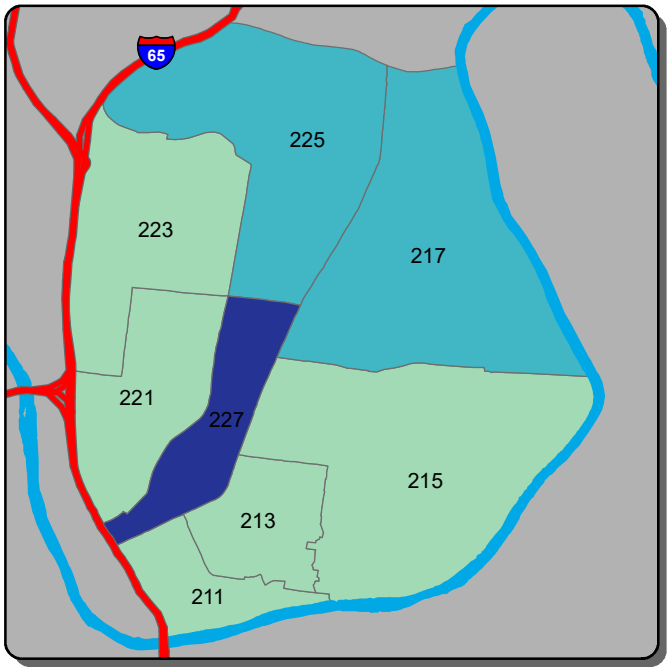

Self Initiated CAD - C Shift

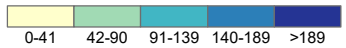

Information summarized for CompStat week ending 9/12/2020

Sourced from MNPD ARMS on 9/15/2020. Data taken from incident reports using Uniform Crime Reporting definitions and guidelines, based on the date and time when the inicident was reported. 'A, B, and C Shift' refer to the following time periods: A Shift = 0700 - 1500; B Shift = 1500 - 2300; C Shift = 2300 - 0700.

South Precinct - Burglary and Theft from Vehicle Counts for the Past Two Weeks

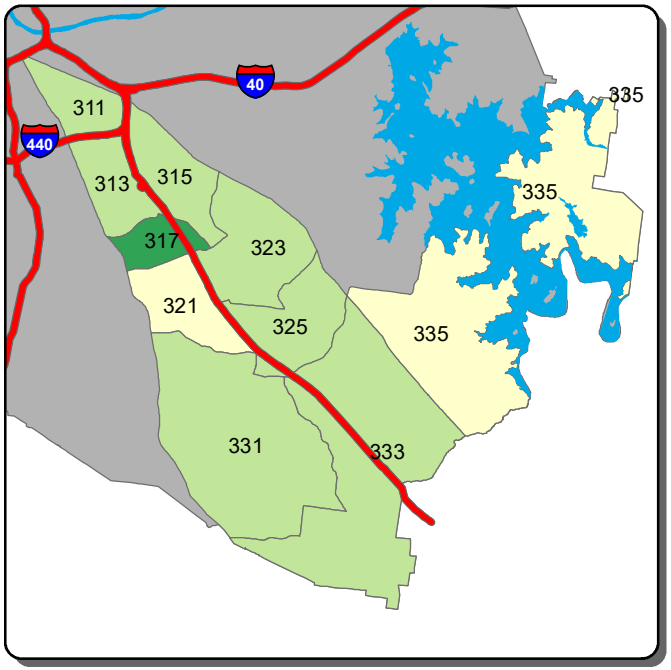

Burglary - A Shift

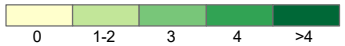

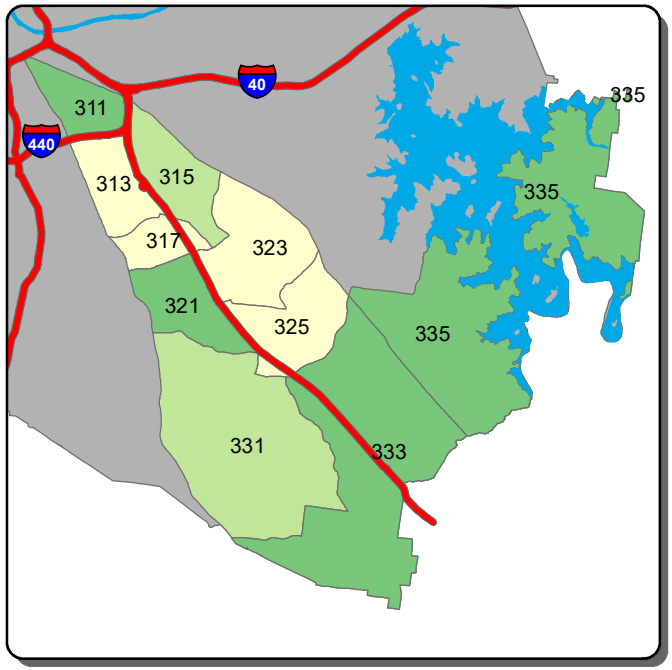

Burglary - B Shift

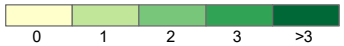

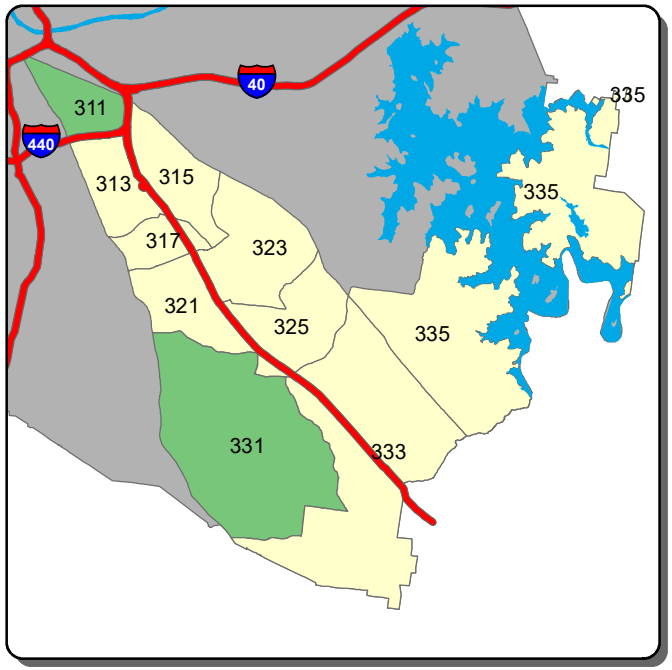

Burglary - C Shift

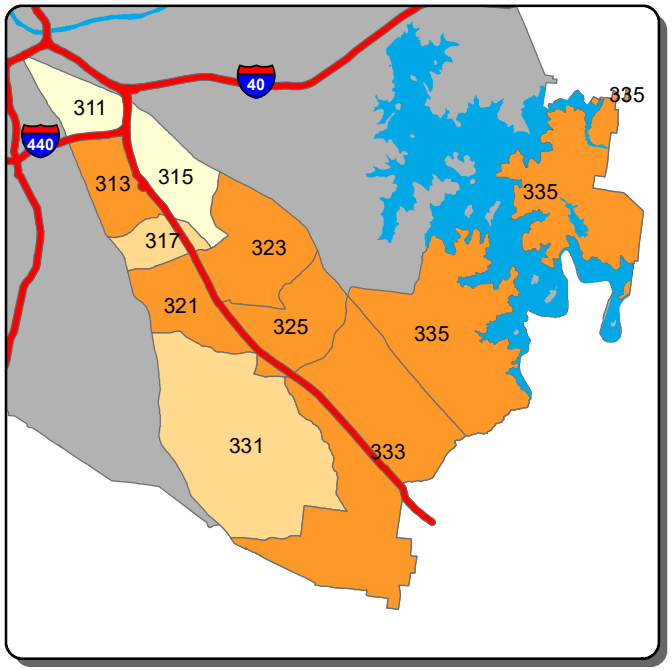

Theft from Vehicle - A Shift

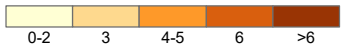

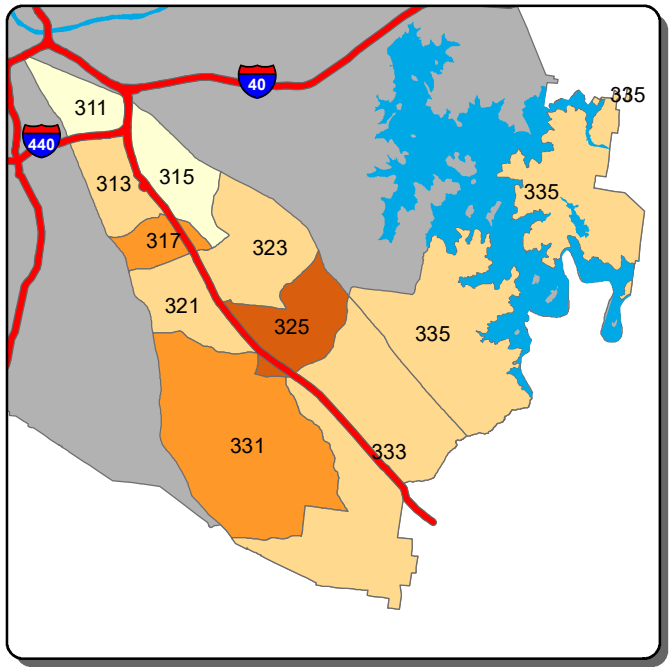

Theft from Vehicle - B Shift

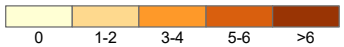

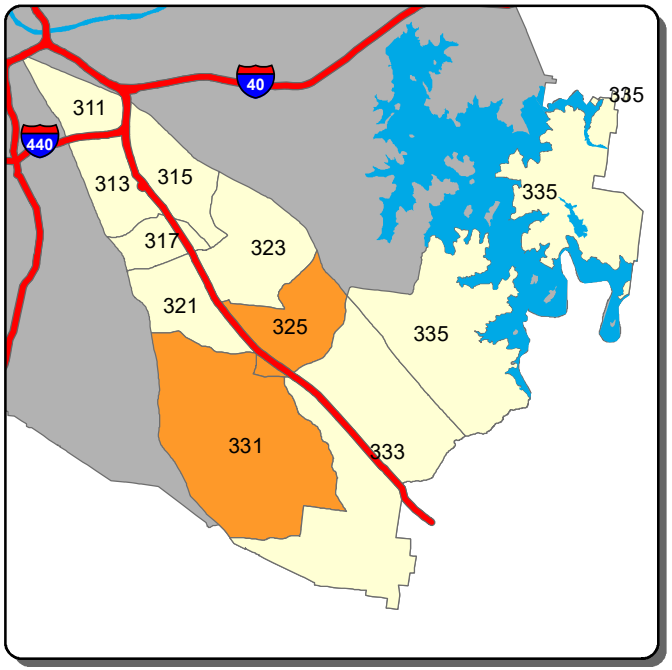

Theft from Vehicle - C Shift

Information summarized for CompStat week ending 9/12/2020

Sourced from MNPD ARMS on 9/15/2020. Data taken from incident reports using Uniform Crime Reporting definitions and guidelines, based on the date and time when the inicident was reported. 'A, B, and C Shift' refer to the following time periods: A Shift = 0700 - 1500; B Shift = 1500 - 2300; C Shift = 2300 - 0700.

South Precinct - Aggravated Assault and Self Initiated CAD Counts for the Past Two Weeks

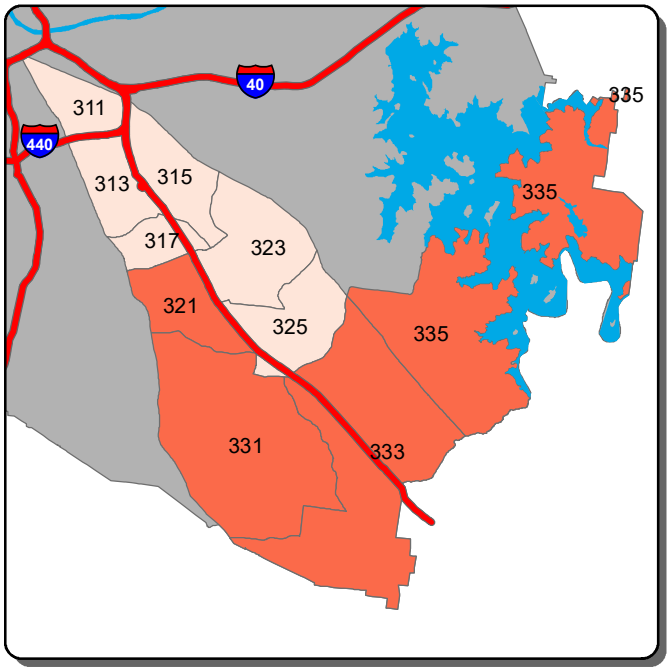

Aggravated Assault - A Shift 0 1 >1

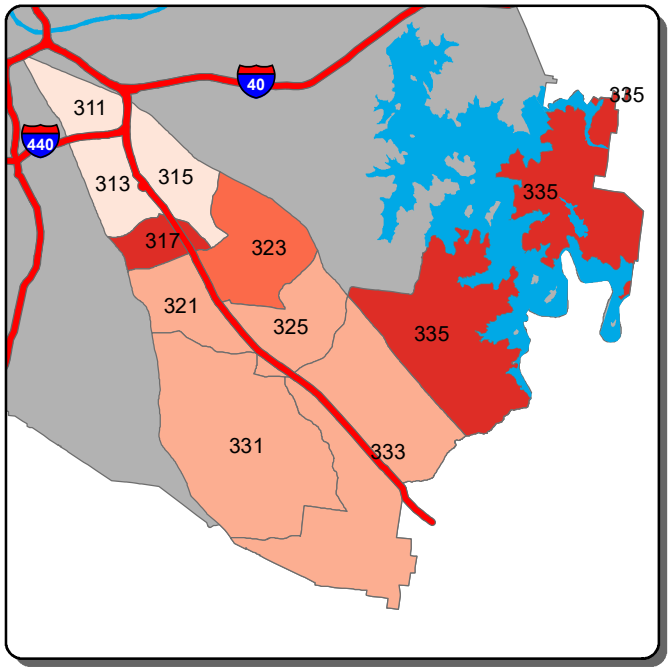

Aggravated Assault - B Shift 0 1-2 3 4-5 >5

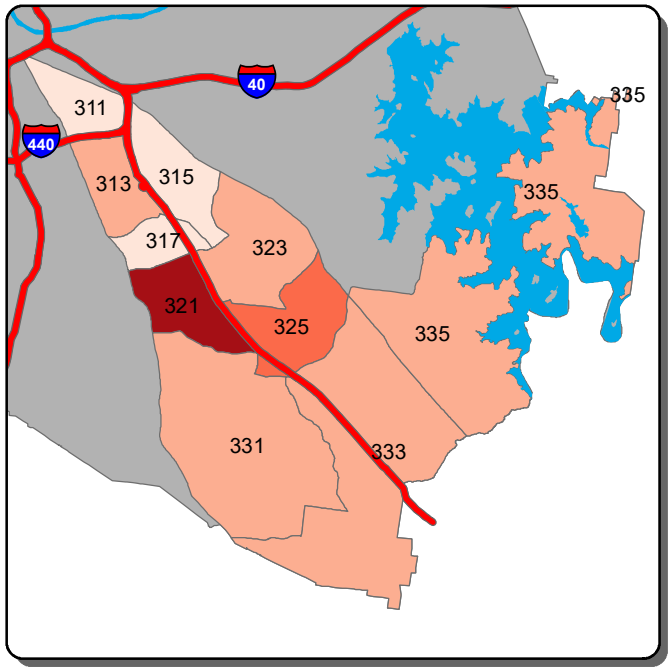

Aggravated Assault - C Shift 0 1 2-3 4 >4

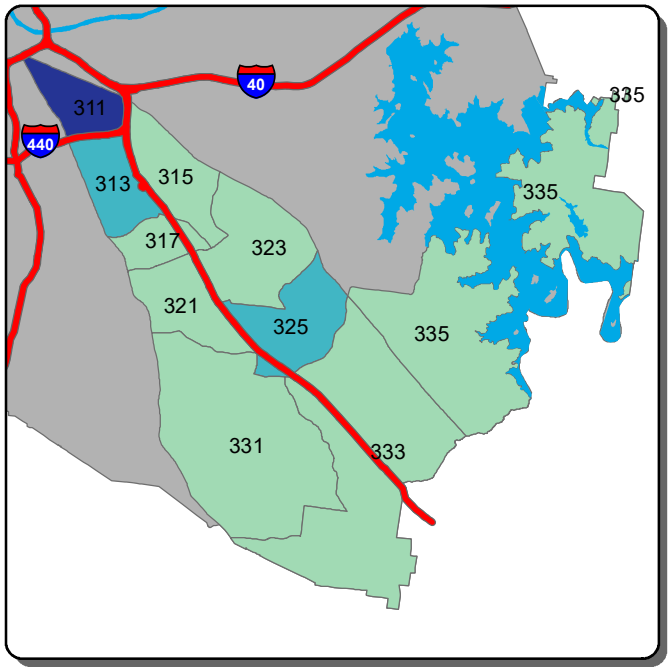

Self Initiated CAD - A Shift 0-27 28-48 49-69 70-90 >90

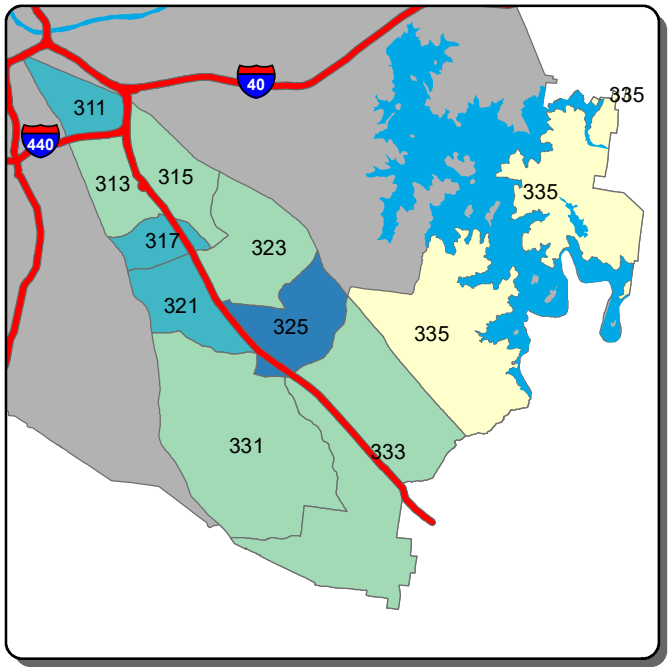

Self Initiated CAD - B Shift 0-49 50-74 75-99 100-124 >124

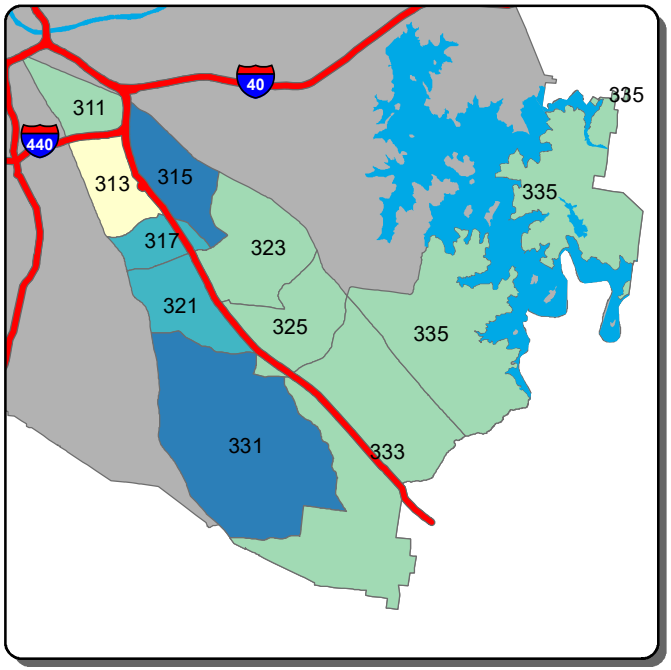

Self Initiated CAD - C Shift 0-29 30-37 38-46 47-54 >54

Information summarized for CompStat week ending 9/12/2020

Sourced from MNPD ARMS on 9/15/2020. Data taken from incident reports using Uniform Crime Reporting definitions and guidelines, based on the date and time when the incident was reported. 'A, B, and C Shift' refer to the following time periods: A Shift = 0700 - 1500; B Shift = 1500 - 2300; C Shift = 2300 - 0700.

Central Precinct - Burglary and Theft from Vehicle Counts for the Past Two Weeks

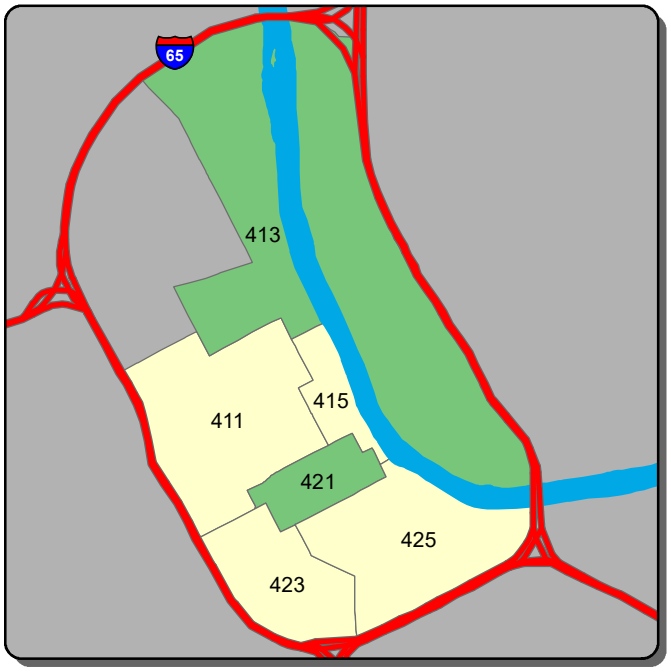

Burglary - A Shift

Burglary - B Shift

Burglary - C Shift

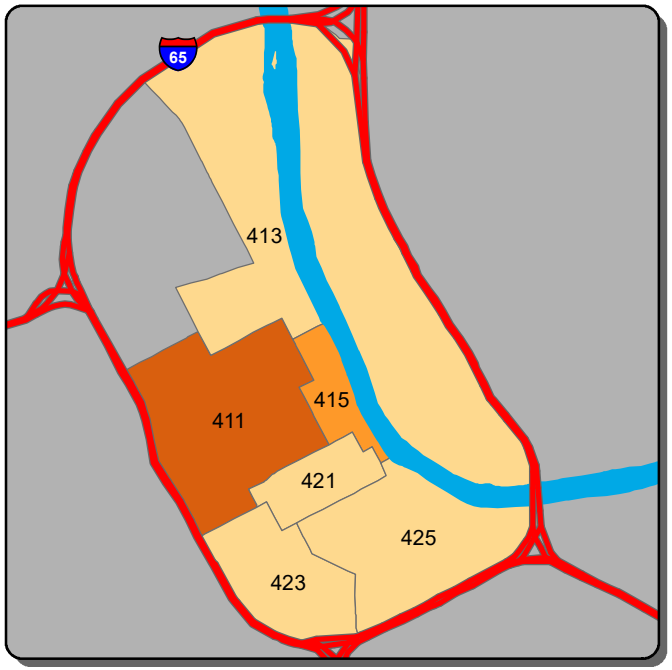

Theft from Vehicle - A Shift

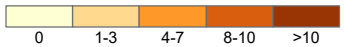

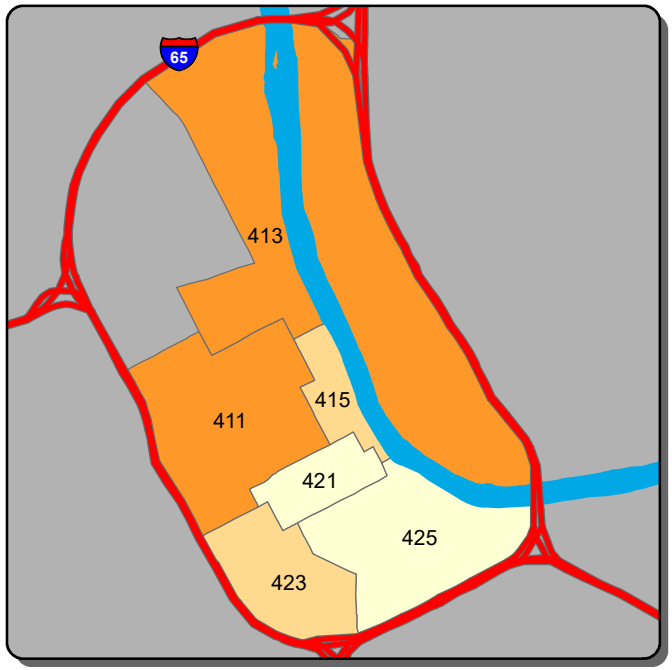

Theft from Vehicle - B Shift

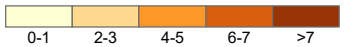

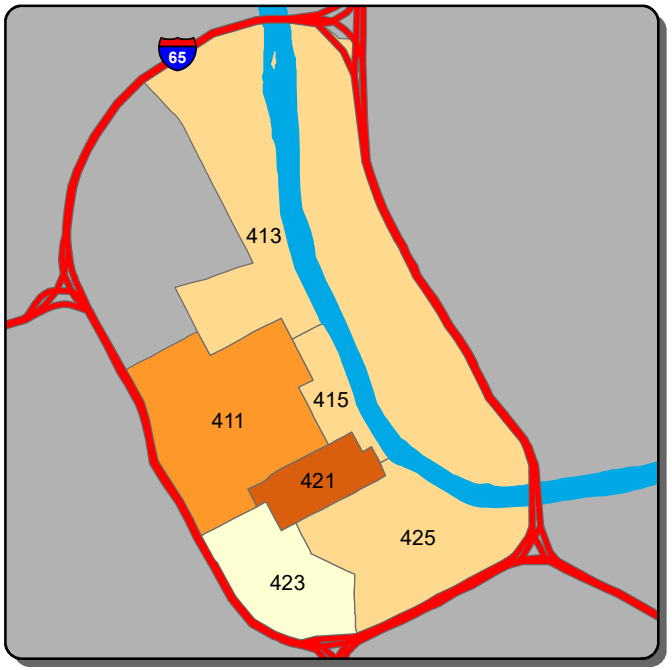

Theft from Vehicle - C Shift

Information summarized for CompStat week ending 9/12/2020

Sourced from MNPD ARMS on 9/15/2020. Data taken from incident reports using Uniform Crime Reporting definitions and guidelines, based on the date and time when the inicident was reported. 'A, B, and C Shift' refer to the following time periods: A Shift = 0700 - 1500; B Shift = 1500 - 2300; C Shift = 2300 - 0700.

Central Precinct - Aggravated Assault and Self Initiated CAD Counts for the Past Two Weeks

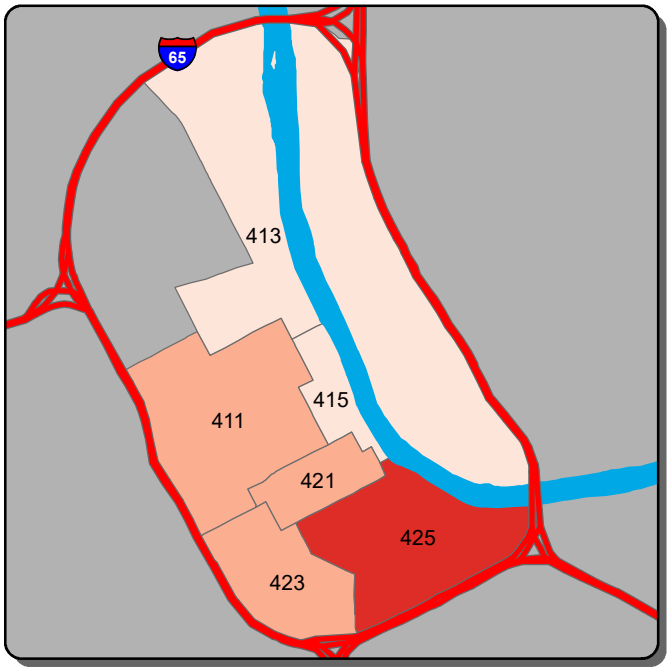

Aggravated Assault - A Shift: 0 | 1 | 2-3 | 4 | >4

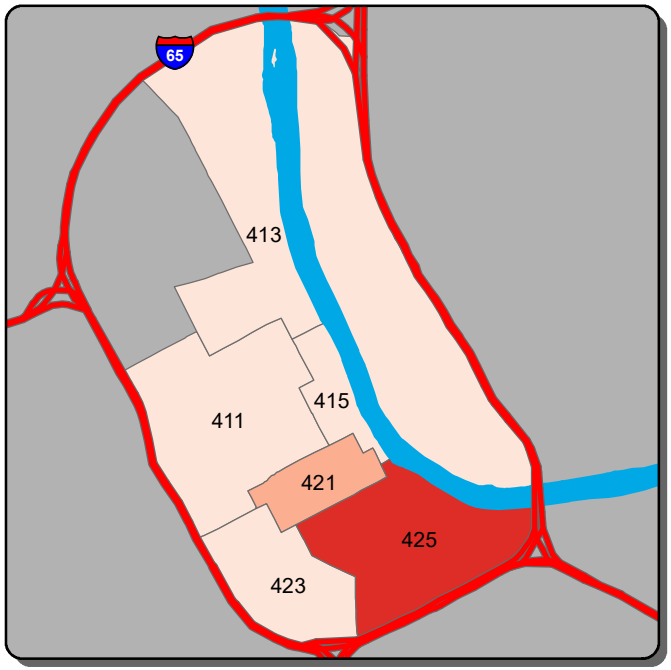

Aggravated Assault - B Shift: 0 | 1 | 2 | 3-4 | >4

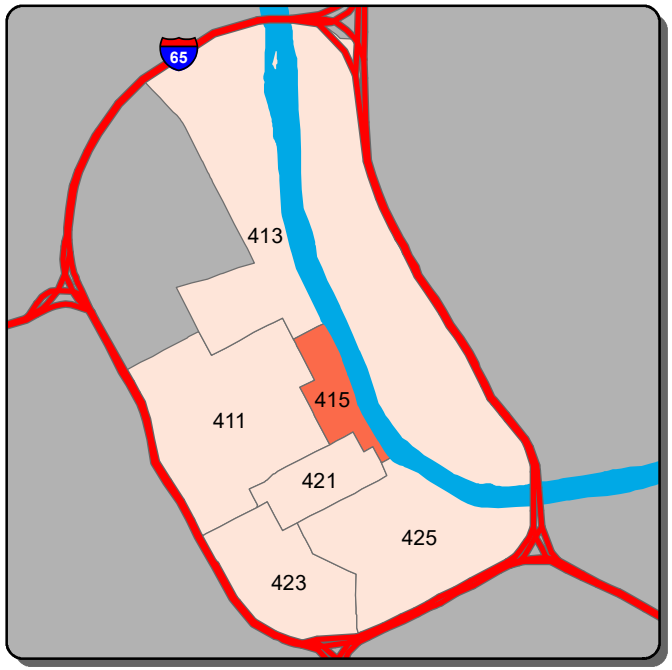

Aggravated Assault - C Shift: 0 | 1 | >1

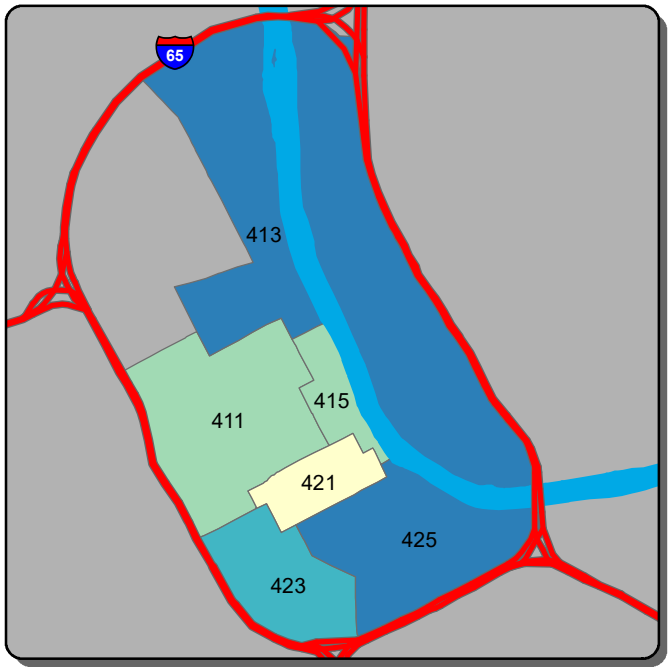

Self Initiated CAD - A Shift: 0-65 | 66-105 | 106-144 | 145-184 | >184

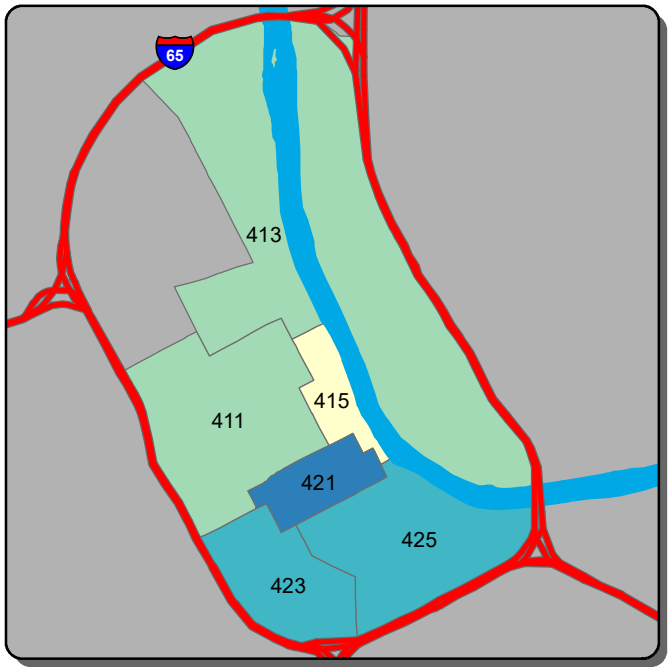

Self Initiated CAD - B Shift: 0-50 | 51-96 | 97-142 | 143-188 | >188

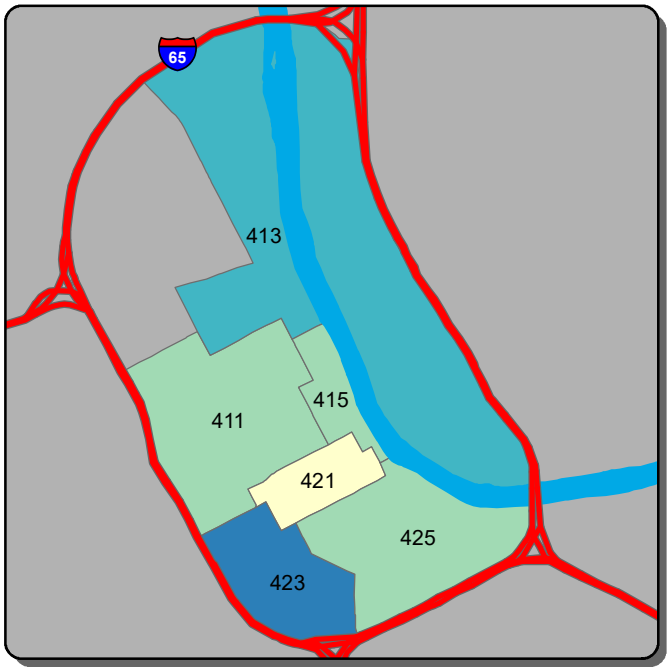

Self Initiated CAD - C Shift: 0-39 | 40-100 | 101-161 | 162-222 | >222

Information summarized for CompStat week ending 9/12/2020

Sourced from MNPD ARMS on 9/15/2020. Data taken from incident reports using Uniform Crime Reporting definitions and guidelines, based on the date and time when the inicident was reported. 'A, B, and C Shift' refer to the following time periods: A Shift = 0700 - 1500; B Shift = 1500 - 2300; C Shift = 2300 - 0700.

Hermitage Precinct - Burglary and Theft from Vehicle Counts for the Past Two Weeks

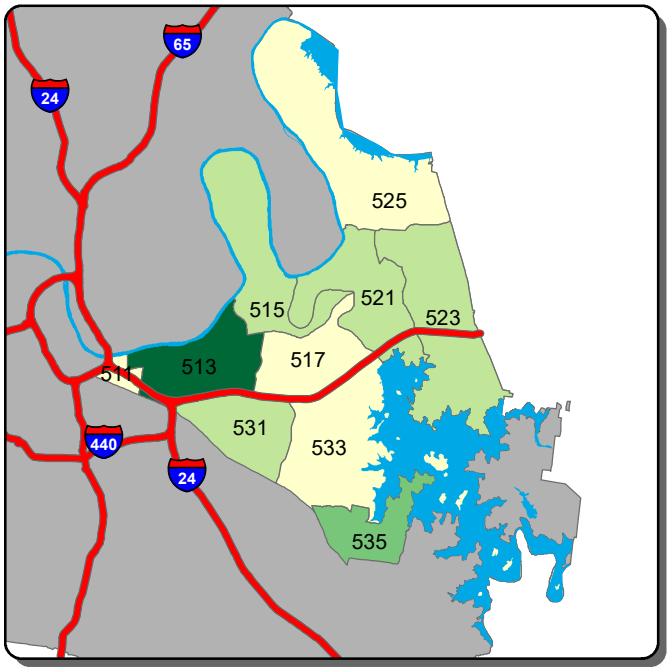

Burglary - A Shift

0	1-2	3-4	5-7	>7

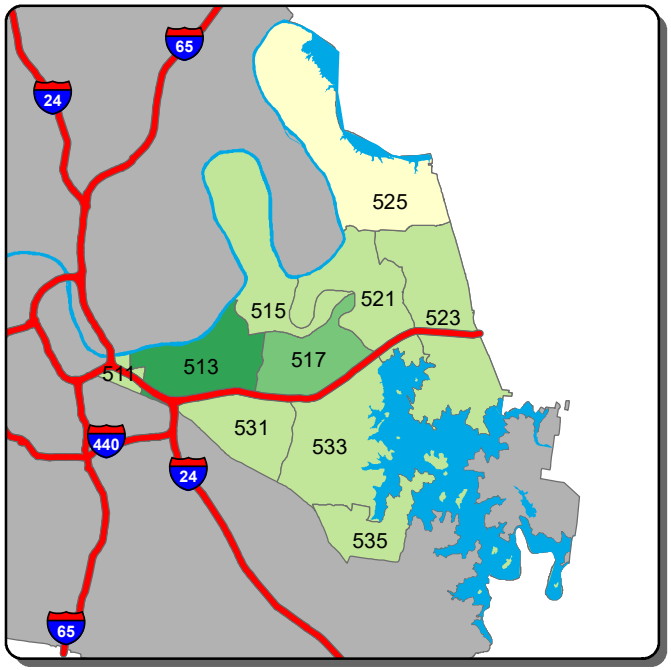

Burglary - B Shift

0	1-2	3	4	>4

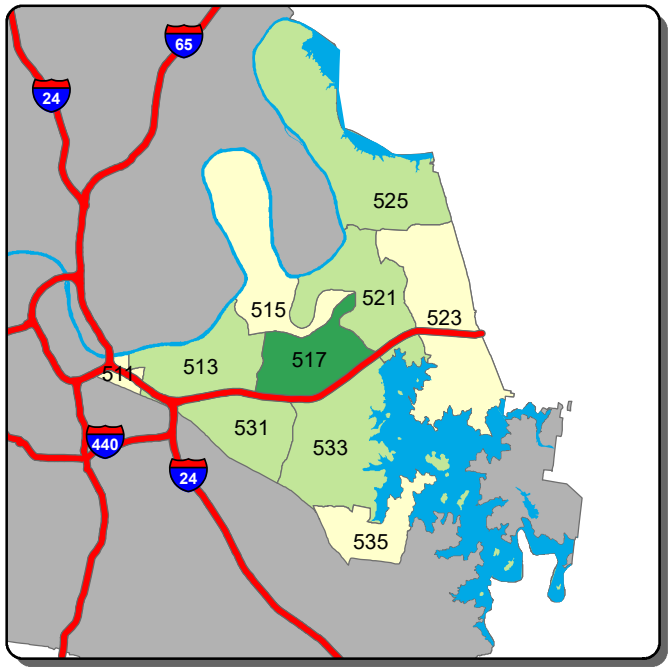

Burglary - C Shift

0	1	2	>2

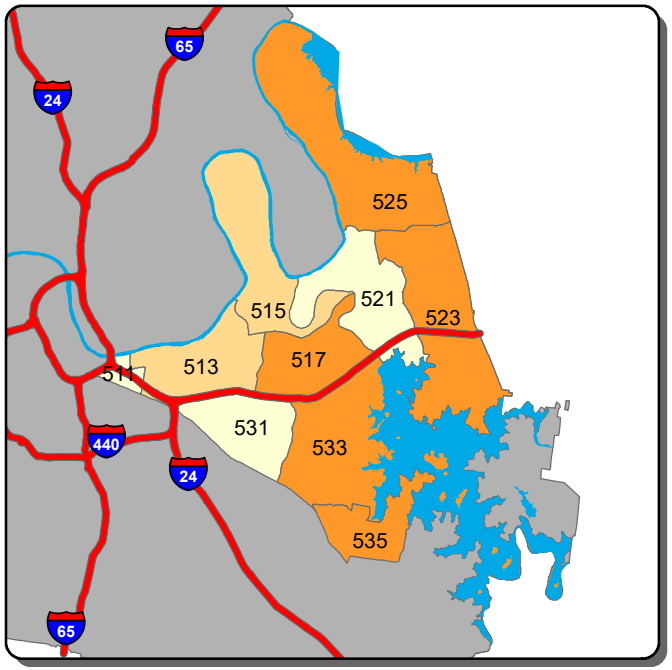

Theft from Vehicle - A Shift

0-2	3-5	6-9	10-12	>12

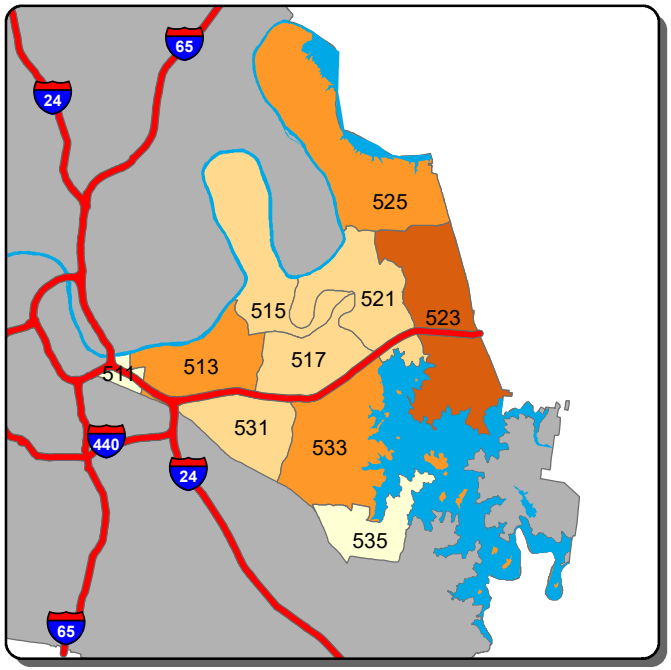

Theft from Vehicle - B Shift

0-1	2-3	4-5	6-7	>7

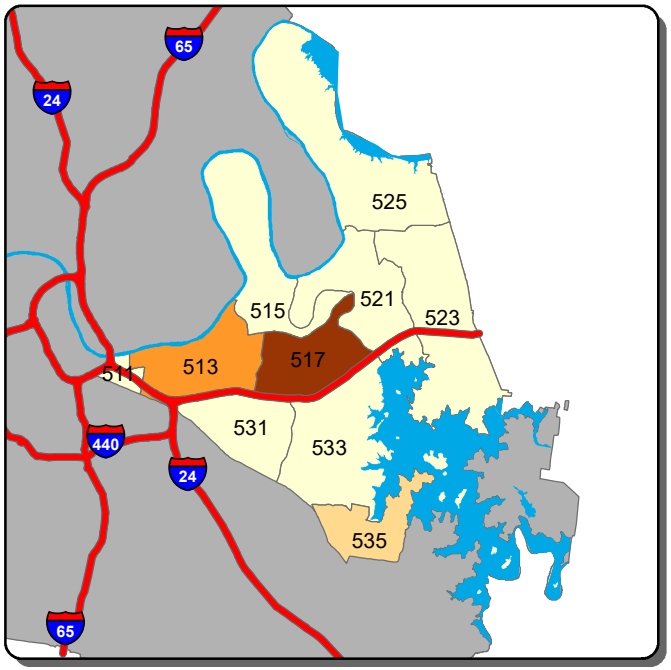

Theft from Vehicle - C Shift

0	1	2-3	4-5	>5

Information summarized for CompStat week ending 9/12/2020

Sourced from MNPD ARMS on 9/15/2020. Data taken from incident reports using Uniform Crime Reporting definitions and guidelines, based on the date and time when the inicident was reported. 'A, B, and C Shift' refer to the following time periods: A Shift = 0700 - 1500; B Shift = 1500 - 2300; C Shift = 2300 - 0700.

Hermitage Precinct - Aggravated Assault and Self Initiated CAD Counts for the Past Two Weeks

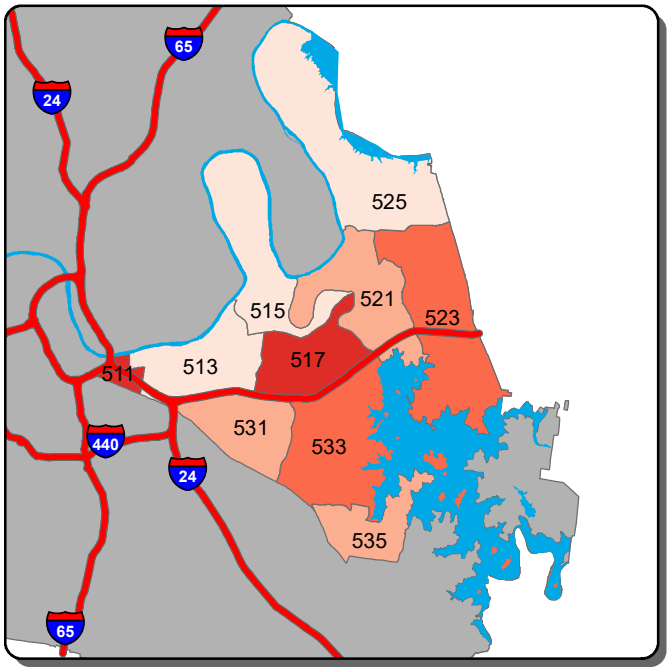

Aggravated Assault - A Shift

0 | 1 | 2 | 3-4 | >4

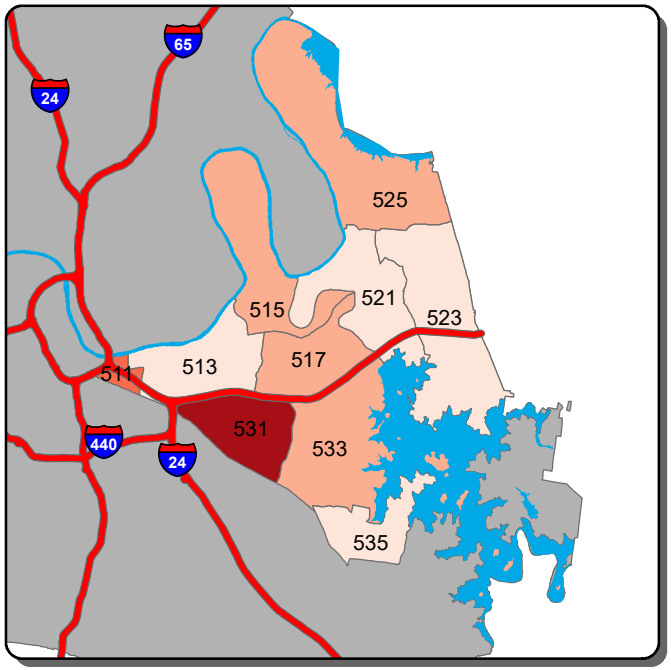

Aggravated Assault - B Shift

0 | 1-2 | 3 | 4-5 | >5

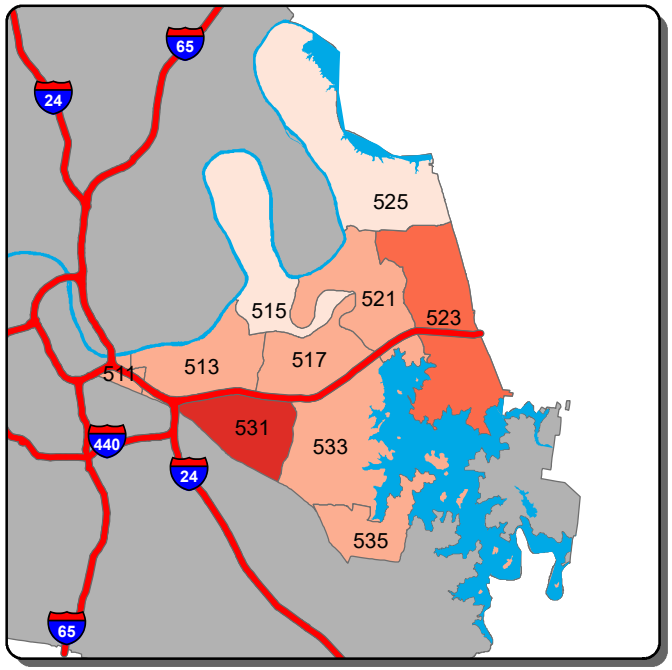

Aggravated Assault - C Shift

0 | 1-2 | 3 | 4-5 | >5

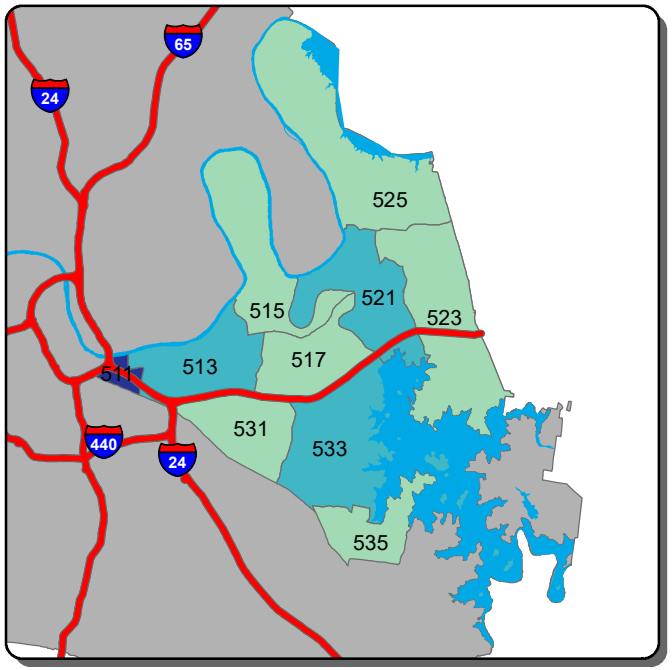

Self Initiated CAD - A Shift

0-9 | 10-63 | 64-117 | 118-170 | >170

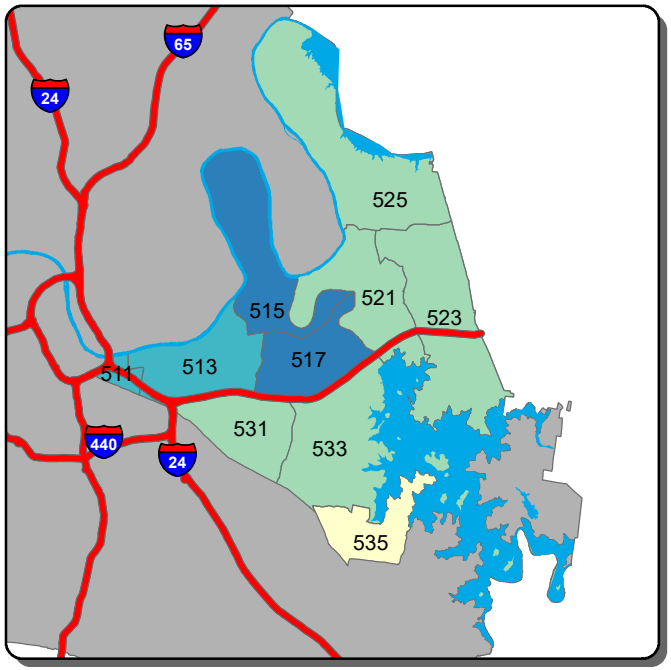

Self Initiated CAD - B Shift

0-31 | 32-96 | 97-160 | 161-225 | >225

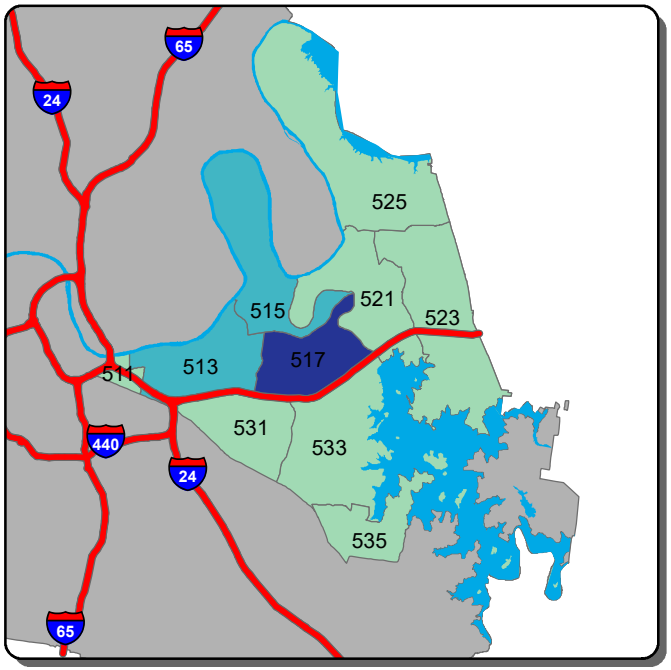

Self Initiated CAD - C Shift

0-5 | 6-66 | 67-128 | 129-190 | >190

Information summarized for CompStat week ending 9/12/2020

Sourced from MNPD ARMS on 9/15/2020. Data taken from incident reports using Uniform Crime Reporting definitions and guidelines, based on the date and time when the inicident was reported. 'A, B, and C Shift' refer to the following time periods: A Shift = 0700 - 1500; B Shift = 1500 - 2300; C Shift = 2300 - 0700.

North Precinct - Burglary and Theft from Vehicle Counts for the Past Two Weeks

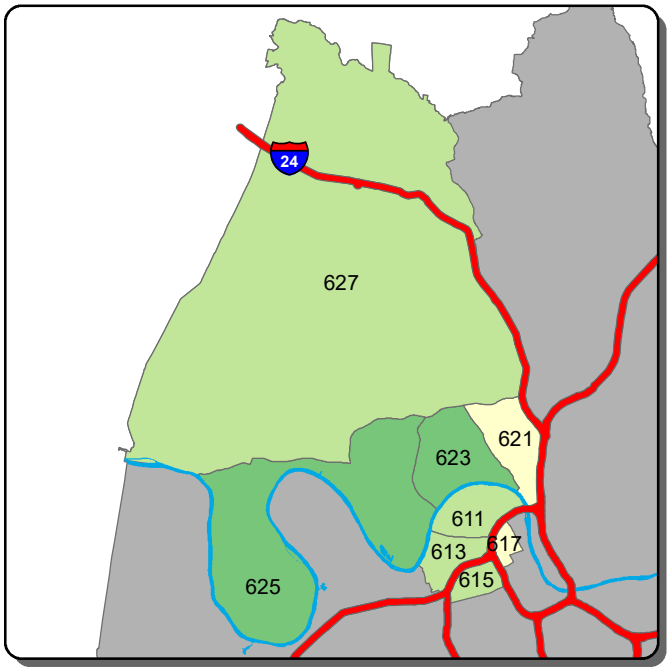

Burglary - A Shift

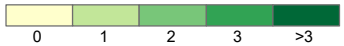

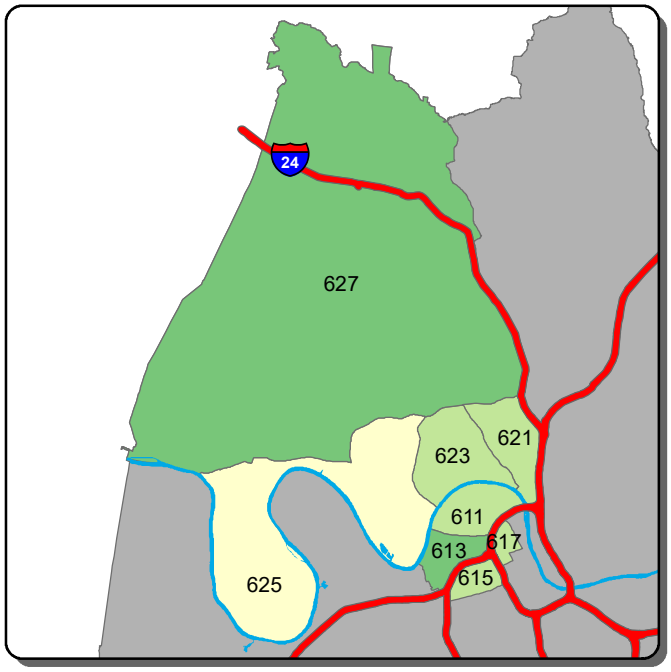

Burglary - B Shift

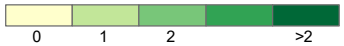

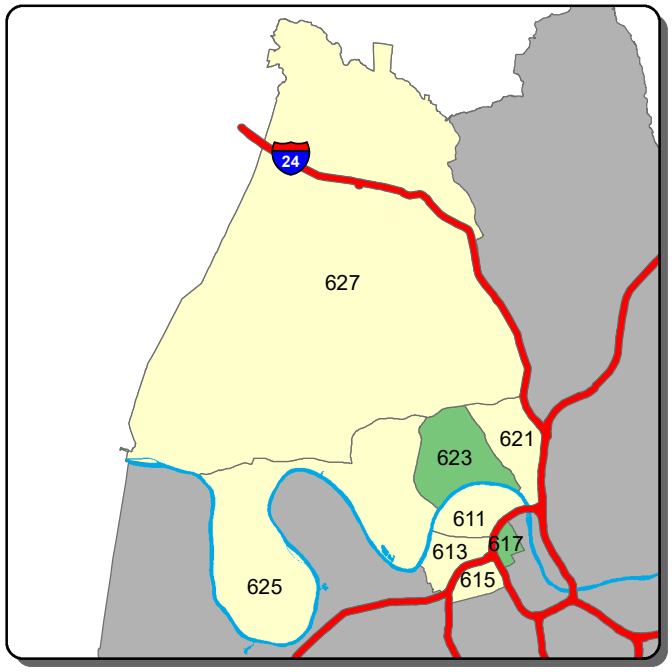

Burglary - C Shift

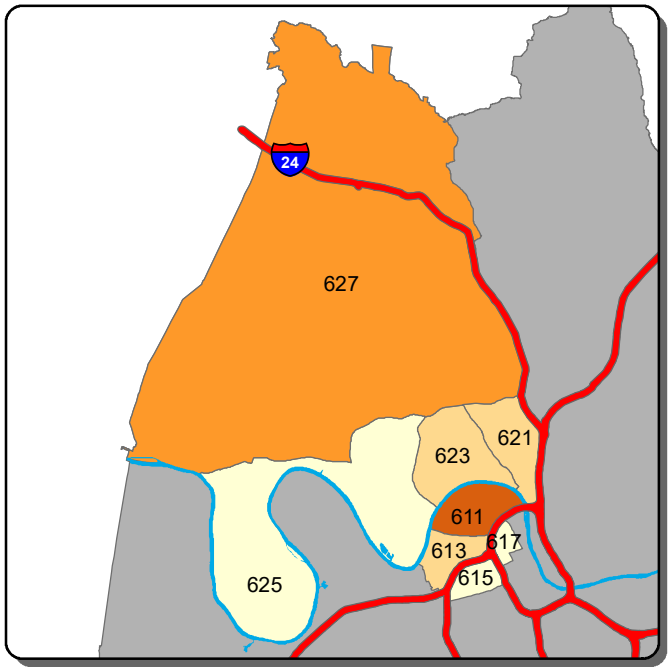

Theft from Vehicle - A Shift

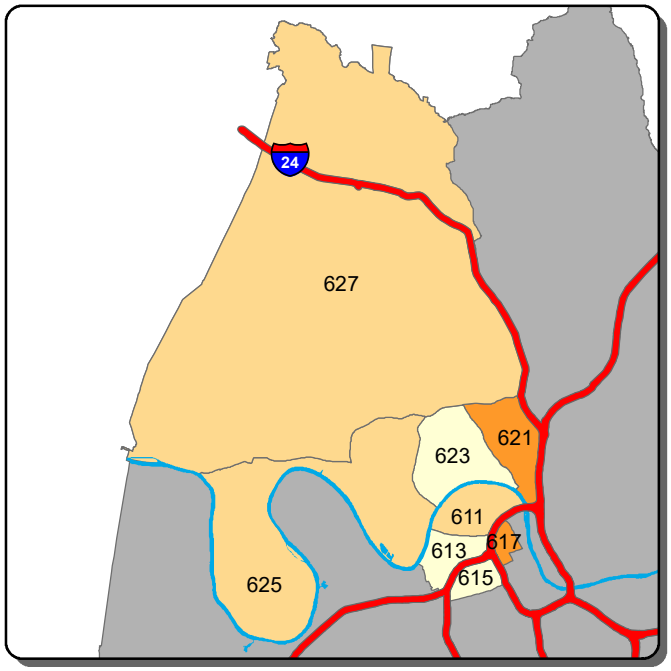

Theft from Vehicle - B Shift

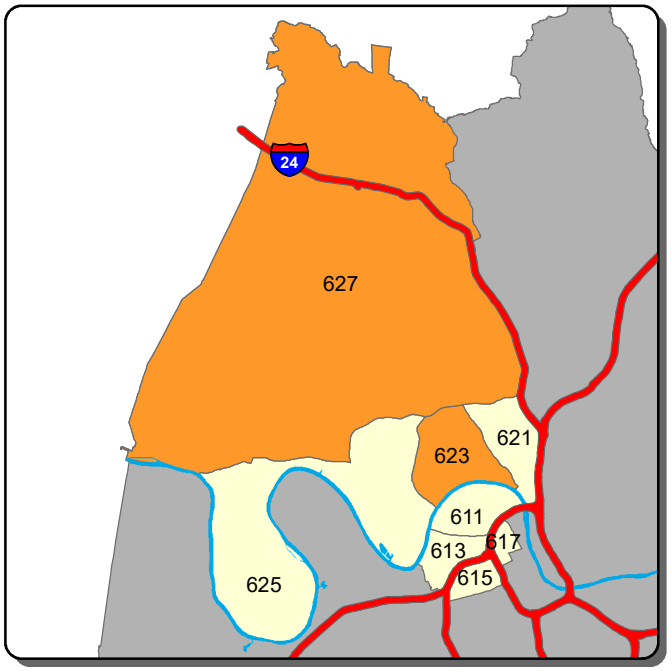

Theft from Vehicle - C Shift

Information summarized for CompStat week ending 9/12/2020

Sourced from MNPD ARMS on 9/15/2020. Data taken from incident reports using Uniform Crime Reporting definitions and guidelines, based on the date and time when the inicident was reported. 'A, B, and C Shift' refer to the following time periods: A Shift = 0700 - 1500; B Shift = 1500 - 2300; C Shift = 2300 - 0700.

North Precinct - Aggravated Assault and Self Initiated CAD Counts for the Past Two Weeks

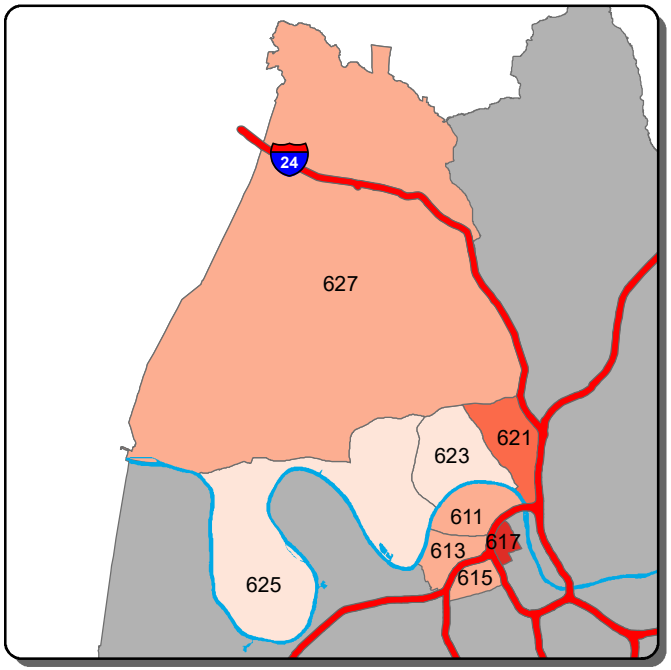

Aggravated Assault - A Shift

0	1-2	3-5	6-8	>8

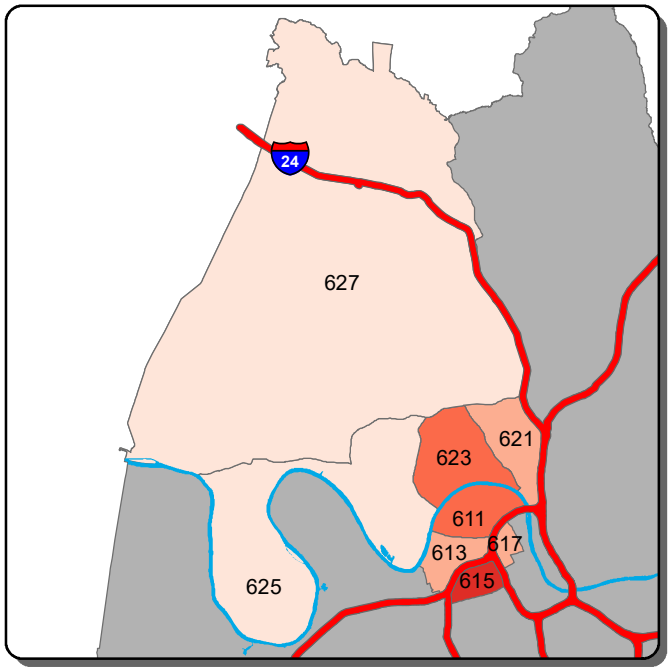

Aggravated Assault - B Shift

0	1-2	3-4	5	>5

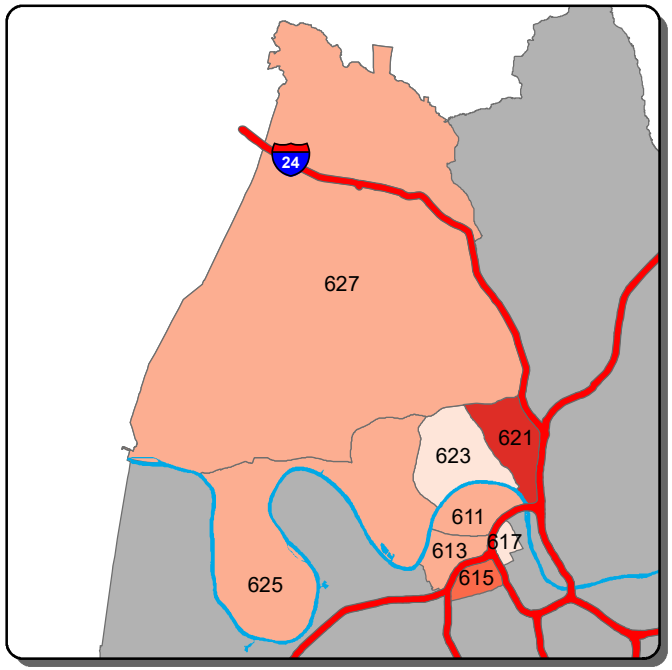

Aggravated Assault - C Shift

0	1-2	3-4	5-7	>7

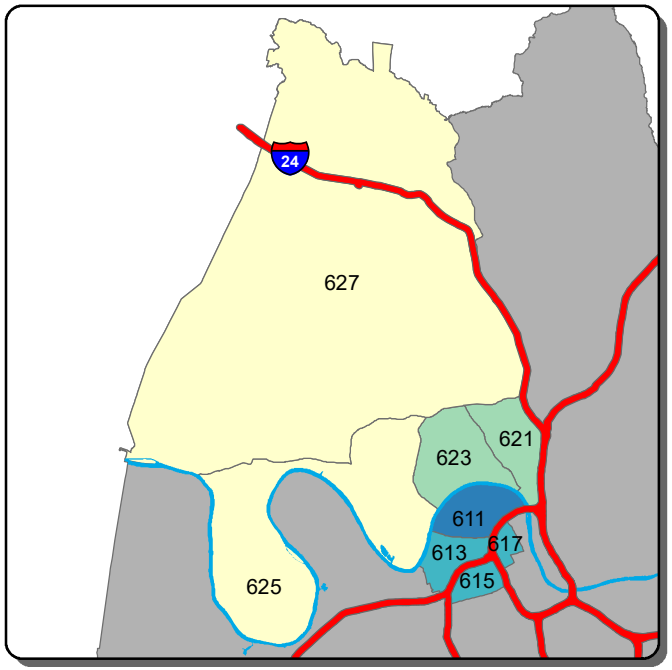

Self Initiated CAD - A Shift

0-25	26-52	53-78	79-104	>104

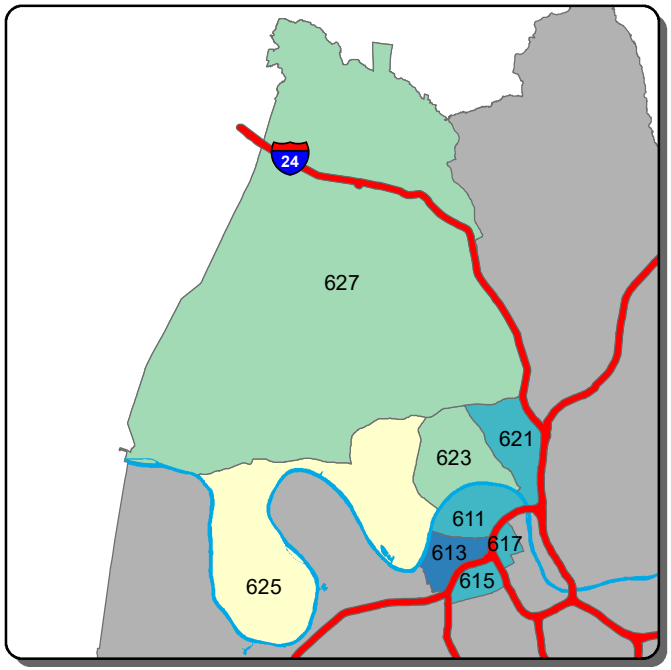

Self Initiated CAD - B Shift

0-24	25-52	53-80	81-108	>108

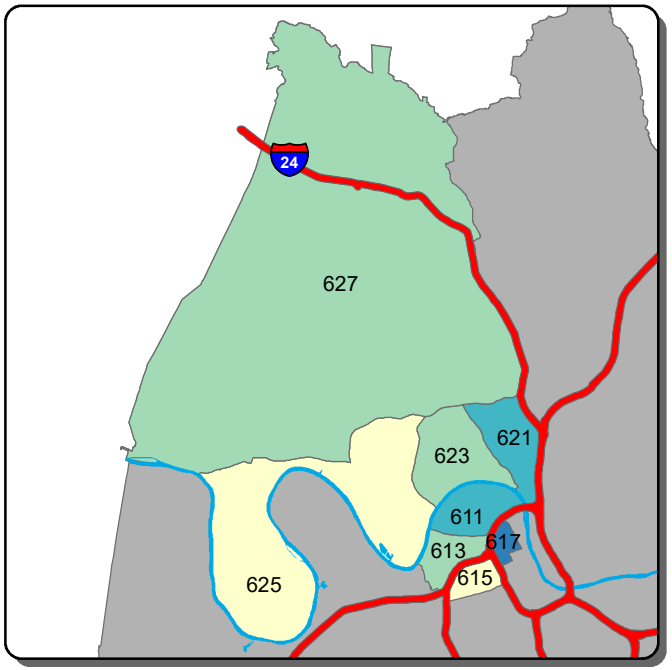

Self Initiated CAD - C Shift

0-14	15-27	28-41	42-55	>55

Information summarized for CompStat week ending 9/12/2020

Sourced from MNPD ARMS on 9/15/2020. Data taken from incident reports using Uniform Crime Reporting definitions and guidelines, based on the date and time when the inicident was reported. 'A, B, and C Shift' refer to the following time periods: A Shift = 0700 - 1500; B Shift = 1500 - 2300; C Shift = 2300 - 0700.

Madison Precinct - Burglary and Theft from Vehicle Counts for the Past Two Weeks

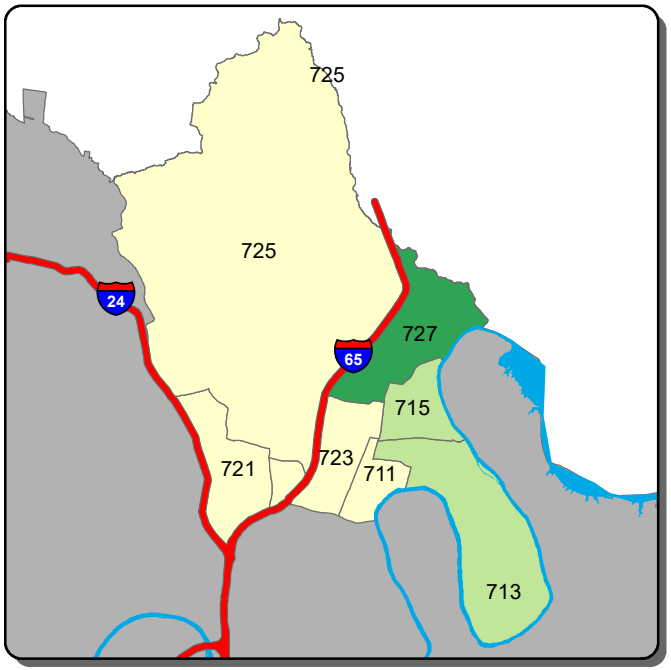

Burglary - A Shift

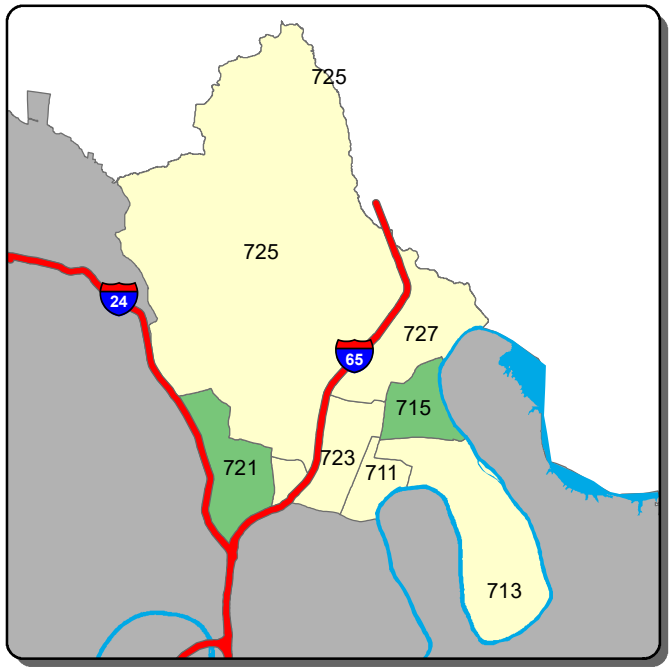

Burglary - B Shift

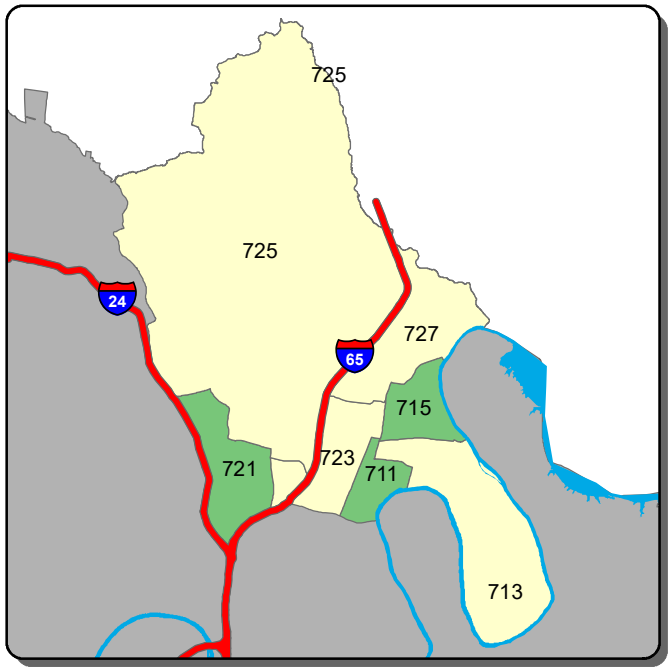

Burglary - C Shift

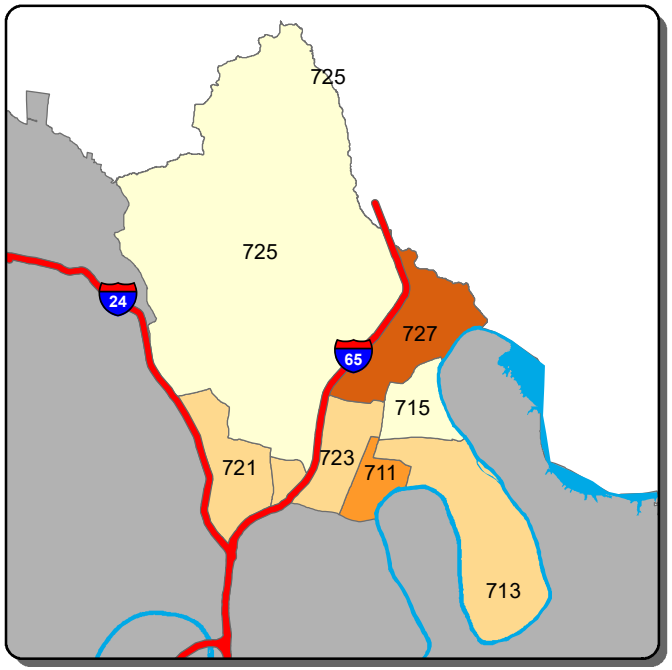

Theft from Vehicle - A Shift

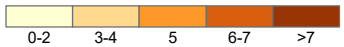

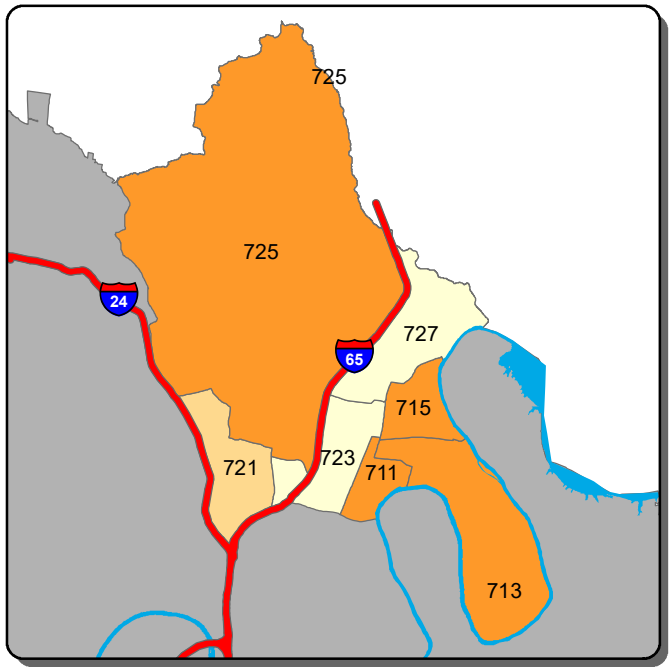

Theft from Vehicle - B Shift

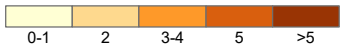

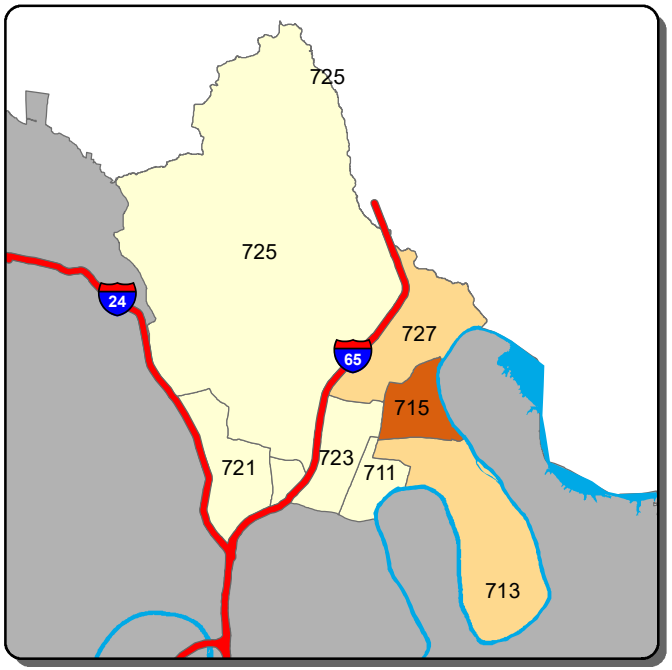

Theft from Vehicle - C Shift

Information summarized for CompStat week ending 9/12/2020

Sourced from MNPD ARMS on 9/15/2020. Data taken from incident reports using Uniform Crime Reporting definitions and guidelines, based on the date and time when the inicident was reported. 'A, B, and C Shift' refer to the following time periods: A Shift = 0700 - 1500; B Shift = 1500 - 2300; C Shift = 2300 - 0700.

Madison Precinct - Aggravated Assault and Self Initiated CAD Counts for the Past Two Weeks

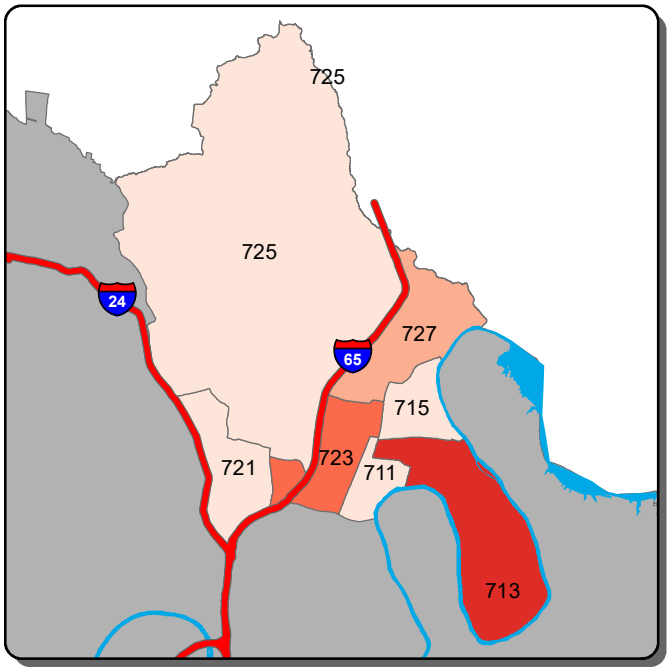

Aggravated Assault - A Shift

0	1	2-4	5-6	>6

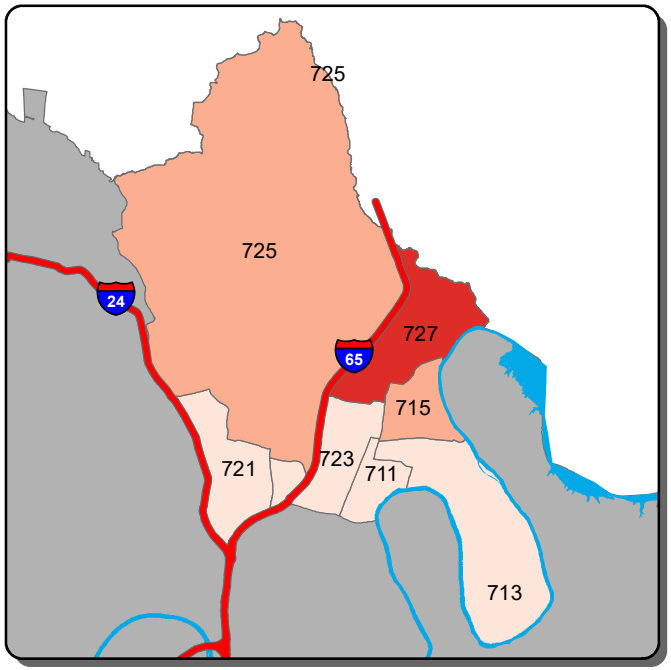

Aggravated Assault - B Shift

0	1	2	3	>3

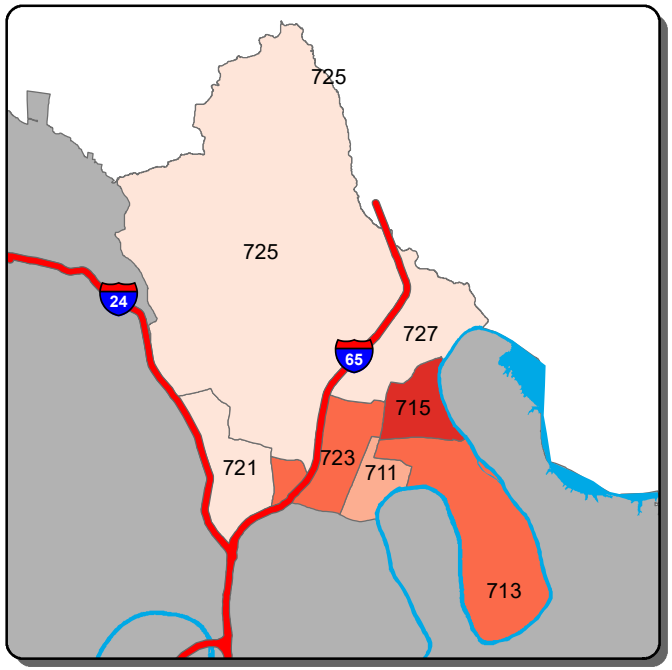

Aggravated Assault - C Shift

0	1	2-3	4-5	>5

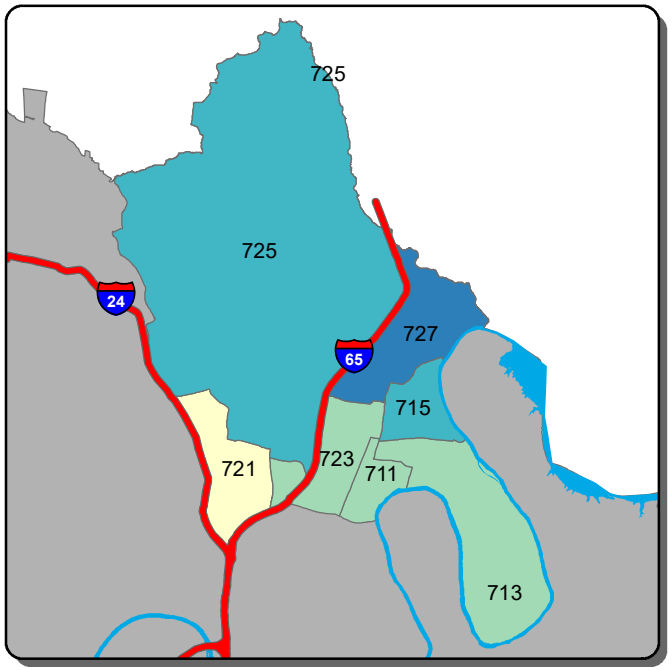

Self Initiated CAD - A Shift

0-32	33-76	77-120	121-164	>164

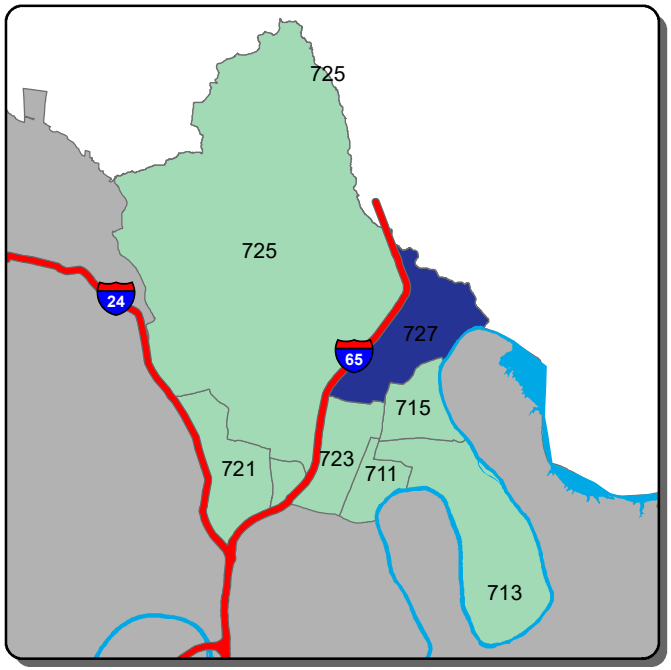

Self Initiated CAD - B Shift

0-19	20-50	51-81	82-112	>112

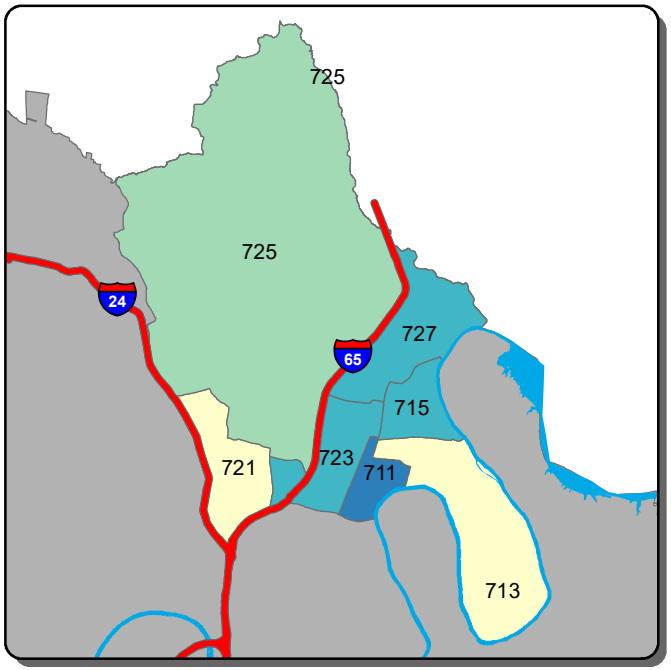

Self Initiated CAD - C Shift

0-26	27-50	51-74	75-98	>98

Information summarized for CompStat week ending 9/12/2020

Sourced from MNPD ARMS on 9/15/2020. Data taken from incident reports using Uniform Crime Reporting definitions and guidelines, based on the date and time when the incident was reported. 'A, B, and C Shift' refer to the following time periods: A Shift = 0700 - 1500; B Shift = 1500 - 2300; C Shift = 2300 - 0700.

Midtown Hills Precinct - Burglary and Theft from Vehicle Counts for the Past Two Weeks

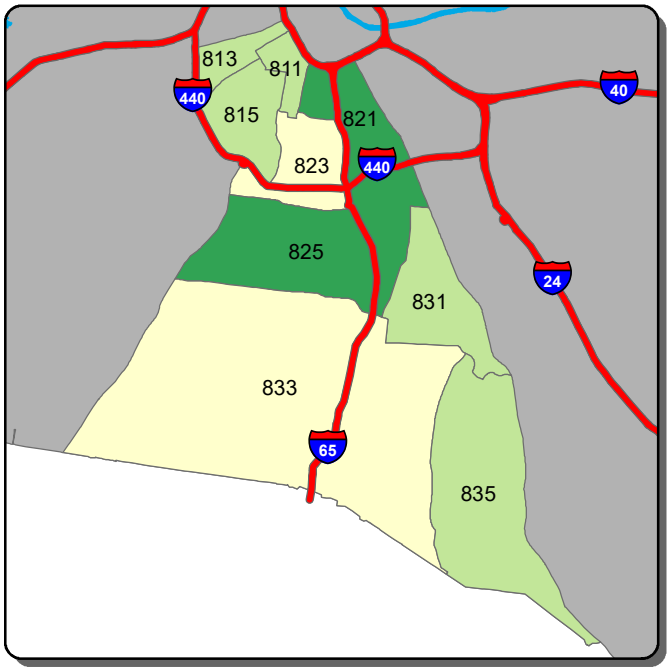

Burglary - A Shift

0 1 2 3 >3

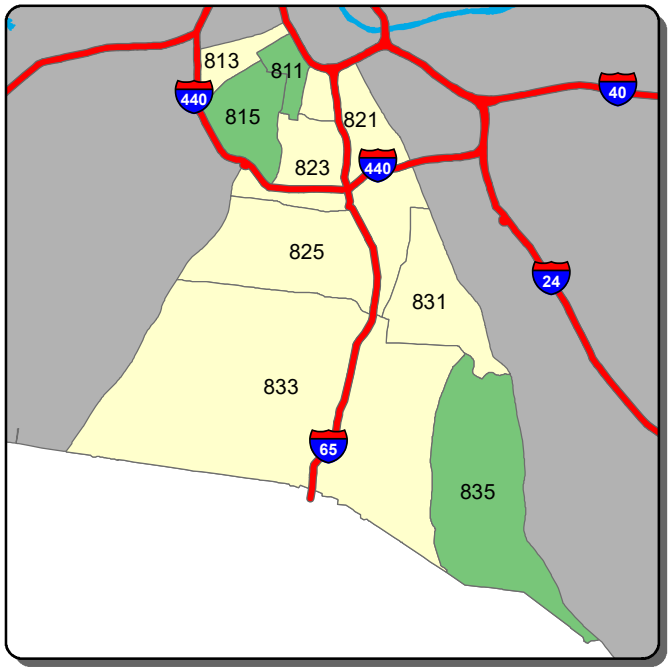

Burglary - B Shift

0 1 >1

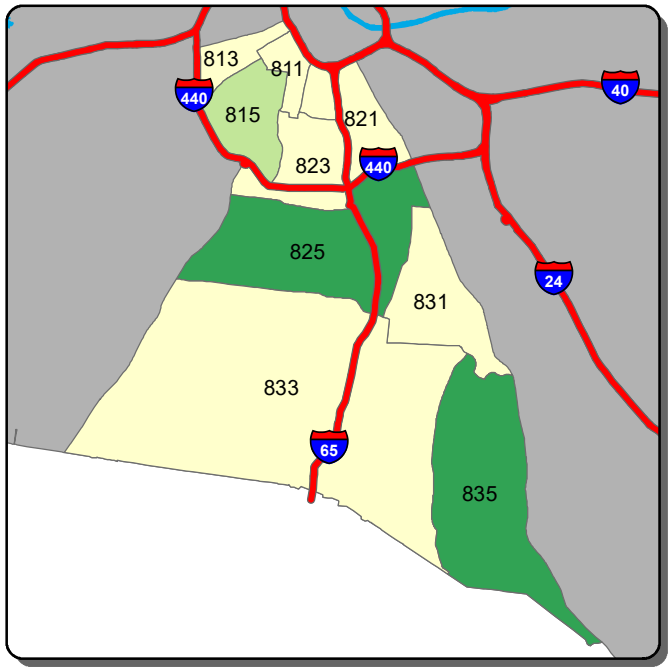

Burglary - C Shift

0 1 2 >2

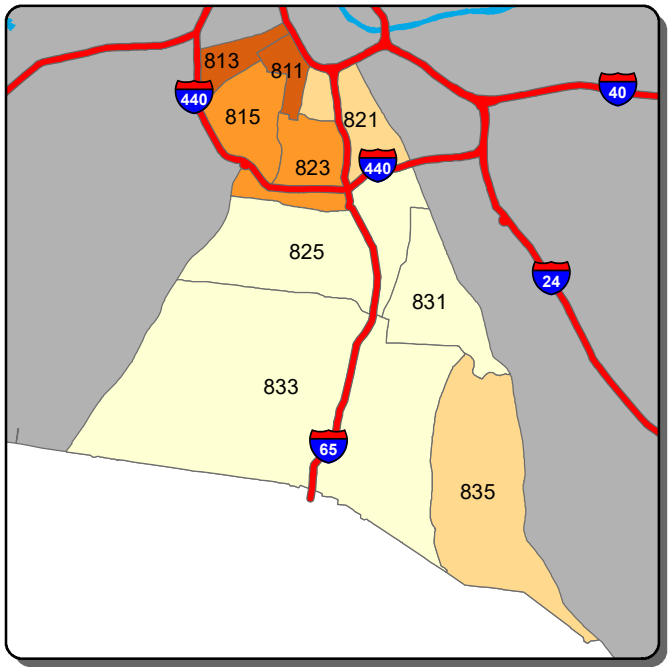

Theft from Vehicle - A Shift

0-2 3-6 7-10 11-14 >14

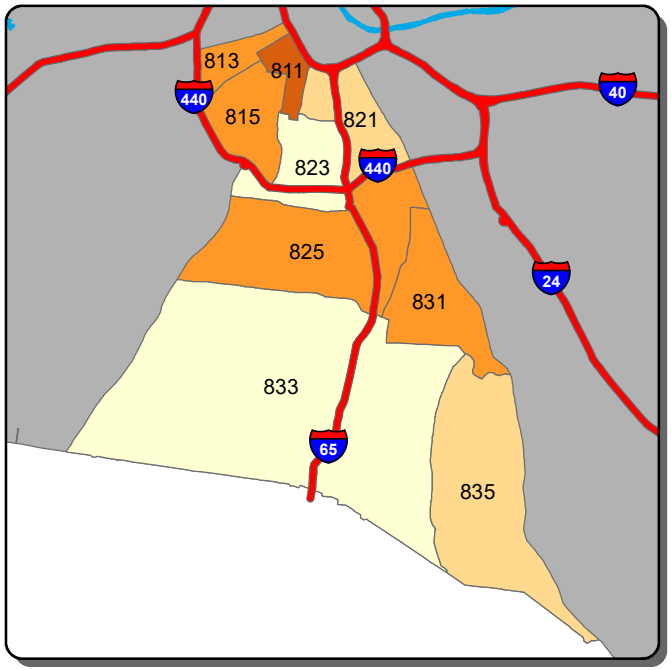

Theft from Vehicle - B Shift

0-1 2-3 4-6 7-8 >8

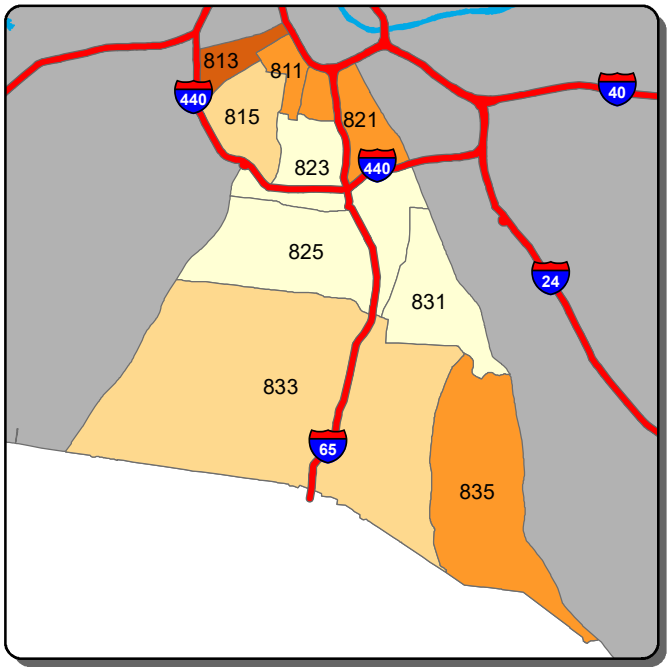

Theft from Vehicle - C Shift

0 1-2 3-4 5-6 >6

Information summarized for CompStat week ending 9/12/2020

Sourced from MNPD ARMS on 9/15/2020. Data taken from incident reports using Uniform Crime Reporting definitions and guidelines, based on the date and time when the inicident was reported. 'A, B, and C Shift' refer to the following time periods: A Shift = 0700 - 1500; B Shift = 1500 - 2300; C Shift = 2300 - 0700.

Midtown Hills Precinct - Aggravated Assault and Self Initiated CAD Counts for the Past Two Weeks

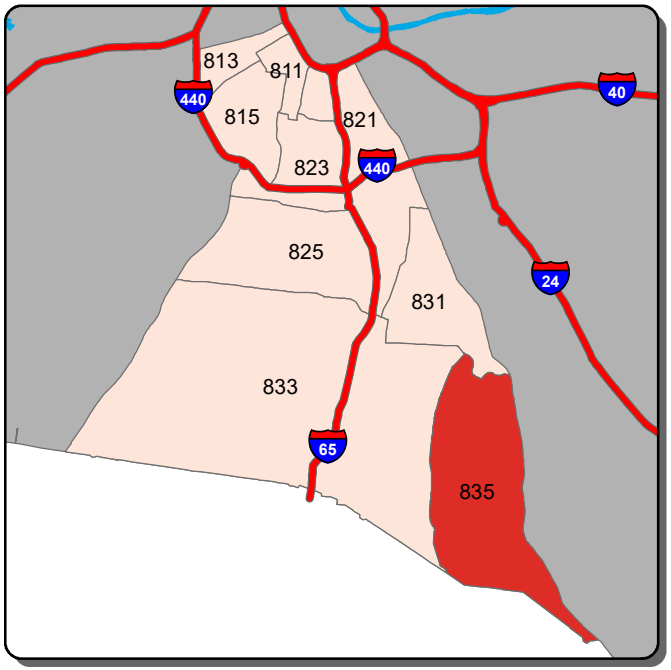

Aggravated Assault - A Shift

0 | 1 | >1

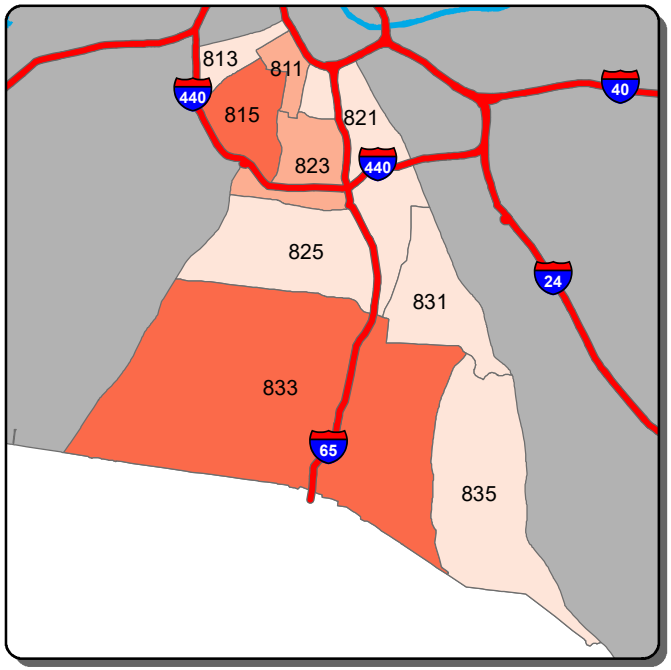

Aggravated Assault - B Shift

0 | 1 | 2 | >2

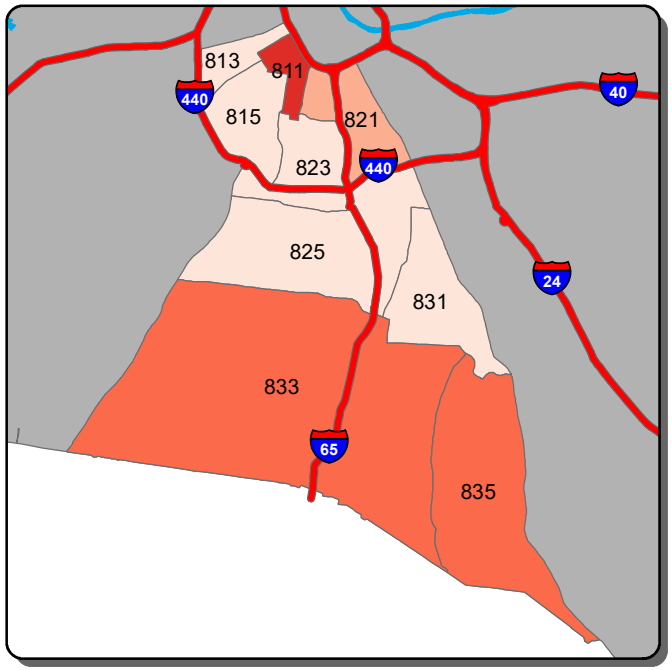

Aggravated Assault - C Shift

0 | 1 | 2 | 3 | >3

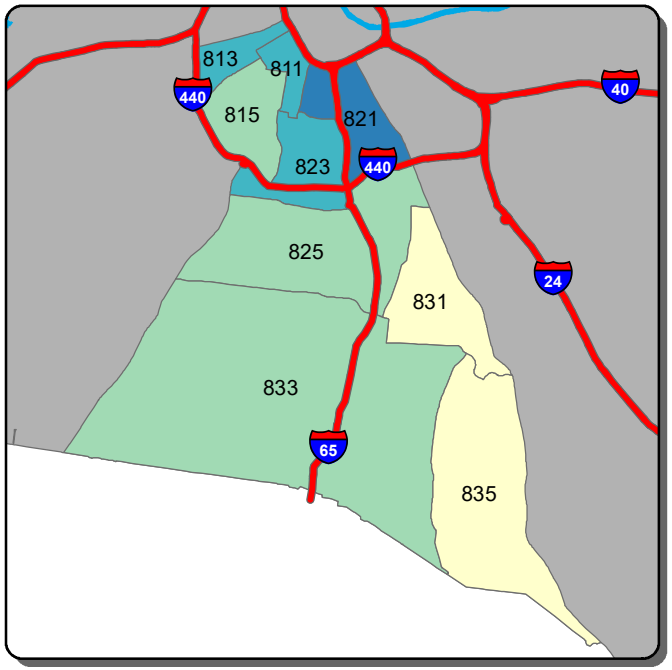

Self Initiated CAD - A Shift

0-41 | 42-111 | 112-181 | 182-250 | >250

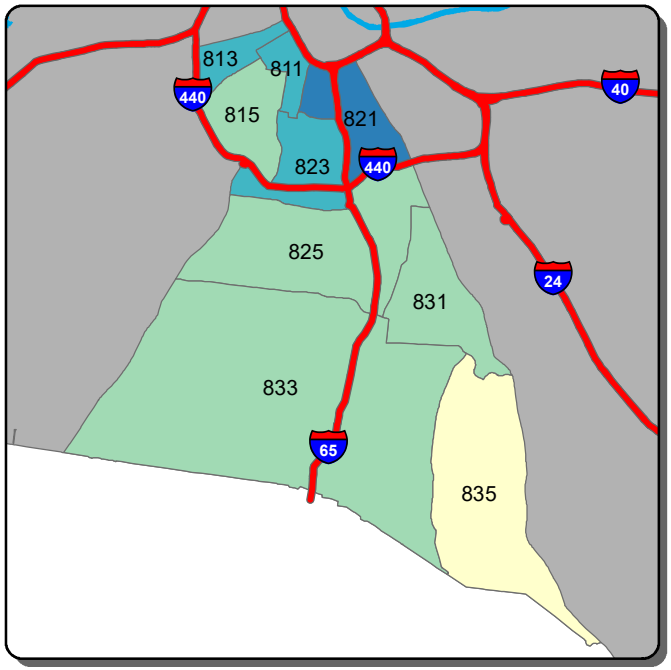

Self Initiated CAD - B Shift

0-45 | 46-89 | 90-132 | 133-176 | >176

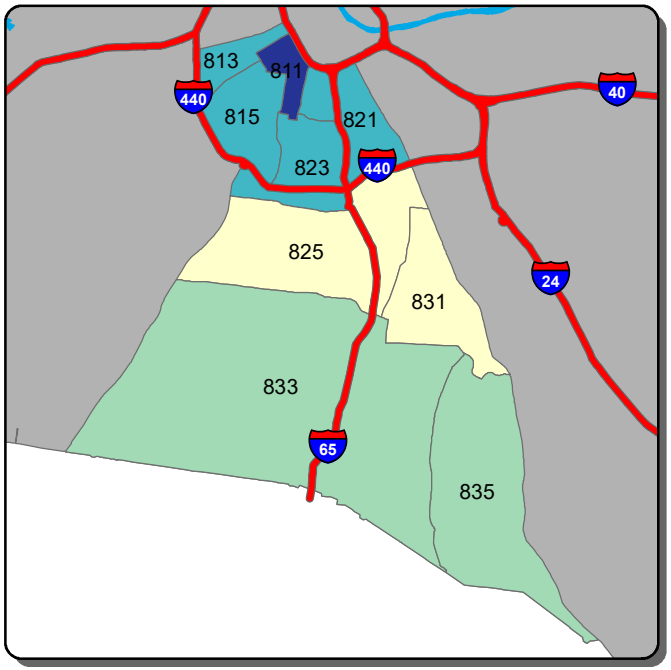

Self Initiated CAD - C Shift

0-109 | 110-183 | 184-257 | 258-331 | >331

Information summarized for CompStat week ending 9/12/2020

Sourced from MNPD ARMS on 9/15/2020. Data taken from incident reports using Uniform Crime Reporting definitions and guidelines, based on the date and time when the inicident was reported. 'A, B, and C Shift' refer to the following time periods: A Shift = 0700 - 1500; B Shift = 1500 - 2300; C Shift = 2300 - 0700.