CompStat Weekly Analysis

CompStat Weekly Analysis is provided by the Metropolitan Nashville Police Department Crime Analysis Section. This report is intended to be a management and planning tool and does not reflect the official UCR counts for the department.

"I don't pity any man who does hard work worth doing. I admire him. I pity the creature who does not work, at whichever end of the social scale he may regard himself as being."
- Theodore Roosevelt

Begin Date: 09/27/2020
End Date: 10/03/2020
Week: 40

Table of Contents

Incidents Section **1**
Rolling Two Week Analysis 2
Rolling Weekly Year-to-Year Analysis 3
Rolling Eight Week Analysis 4
Rolling Four Week Year-to-Year Analysis 5
Rolling Sixteen Week Analysis 6
Rolling Eight Week Year-to-Year 7
Year-to-Date Analysis 8
Rolling Twenty-Four Month 9
2 Week, 8 Week, 16 Week, YTD, and 24 Month Summary 10
Incident and Efficiency Report Summary* 11
UCR Incident Charts* 30
UCR Incidents - Annual Totals 39
UCR Incidents - YTD Comparisons: All Incidents 40
UCR Incidents - YTD Comparison Charts* 41
UCR Incidents - Calendar Year to Calendar Year Comparison 50
UCR Incidents - Annual Comparison Charts* 51
UCR Incidents - YTD Comparisons* 60
YTD Homicide Report 69
Year-to-Year Weekly Chart* 70

Arrests Section **79**
Physical and Citation Arrests - Adult 80
Arrests: Part I, Weapons Law, Drug-Related, DUI, and All Other 89
Outstanding Warrants: Served 91
Outstanding Warrants: Attempts / Served 92
Crooks With Guns / School Zone Report 97

Juvenile Section **98**
Juvenile Arrests 99
Juvenile Victims - Rolling Two Week Analysis 100
Juvenile Victims - Rolling Eight Week Analysis 101
Juvenile Victims - Year-to-Date Analysis 102
Juvenile Victims 103

Efficiencies Section **104**
Self-Initiated CAD 105
Dispatched Calls for Service 106
Vehicle Stop Analysis (Form 252) 107
Field Interview Report (Form 114) 108
Efficiency Charts* 109

High Crime Intersections and Hot Addresses Section **118**
High Crime Street Intersections* 119
County High Crime Street Intersections - Arrests 128
Hot Addresses* 129

Other Reports **138**
APR Data 139
Case Preparation Division - Case File Inventory 140
Court Attendance - 310s Issued by Month 141
Percentage of Incident Reports Included in CompStat Analysis 142

Map Section **143**
YTD Gunshot Victims - Countywide 144
Gunshot Victims - Countywide (Homicides and Injuries) 145
Gunshot Victims (Homicides, Injuries, and Property Damage) 146
YTD Gunshot Victims** 147
UCR Incident and Self-Initiated CAD Zone Maps** 155

* - Set of countywide and precinct reports
** - Set of precinct reports

Incidents Section

CompStat Weekly Analysis is provided by the Metropolitan Nashville Police Department Crime Analysis Section. This report is intended to be a management and planning tool and does not reflect the official UCR counts for the department.

"I don't pity any man who does hard work worth doing. I admire him. I pity the creature who does not work, at whichever end of the social scale he may regard himself as being."
- Theodore Roosevelt

Begin Date: 09/27/2020
End Date: 10/03/2020
Week: 40

Rolling Two Week Analysis

METROPOLITAN POLICE DEPARTMENT
of Nashville and Davidson County

Aggregated by precinct (incident location). Based on date when each incident was reported.

		Homicide	Rape	Commercial Robbery	Street Robbery	Total Robbery	Aggravated Assault	Commercial Burglary	Residential Burglary	Total Burglary	Larceny	Auto Theft	Violent Offenses	Property Offenses	Part I Offenses
West	Prior Week	0	1	0	0	0	8	1	2	3	54	10	9	67	76
	CompStat Week	0	0	0	1	1	2	1	1	2	46	3	3	51	54
	% Change	0.0 %	-100.0 %	0.0 %	Infinity	Infinity	-75.0 %	0.0 %	-50.0 %	-33.3 %	-14.8 %	-70.0 %	-66.7 %	-23.9 %	-28.9 %
East	Prior Week	0	1	0	2	2	26	0	3	3	44	7	29	54	83
	CompStat Week	0	0	2	2	4	12	2	0	2	42	7	16	51	67
	% Change	0.0 %	-100.0 %	Infinity	0.0 %	100.0 %	-53.8 %	Infinity	-100.0 %	-33.3 %	-4.5 %	0.0 %	-44.8 %	-5.6 %	-19.3 %
South	Prior Week	0	3	2	8	10	13	3	13	16	72	17	26	105	131
	CompStat Week	0	2	3	6	9	14	4	7	11	71	11	25	93	118
	% Change	0.0 %	-33.3 %	50.0 %	-25.0 %	-10.0 %	7.7 %	33.3 %	-46.2 %	-31.3 %	-1.4 %	-35.3 %	-3.8 %	-11.4 %	-9.9 %
Central	Prior Week	0	1	0	5	5	4	1	0	1	26	1	10	28	38
	CompStat Week	0	0	0	2	2	7	4	0	4	25	0	9	29	38
	% Change	0.0 %	-100.0 %	0.0 %	-60.0 %	-60.0 %	75.0 %	300.0 %	0.0 %	300.0 %	-3.8 %	-100.0 %	-10.0 %	3.6 %	0.0 %
Hermitage	Prior Week	0	4	1	5	6	17	9	10	19	84	14	27	117	144
	CompStat Week	1	4	6	2	8	16	1	6	7	64	17	29	88	117
	% Change	Infinity	0.0 %	500.0 %	-60.0 %	33.3 %	-5.9 %	-88.9 %	-40.0 %	-63.2 %	-23.8 %	21.4 %	7.4 %	-24.8 %	-18.8 %
North	Prior Week	1	1	3	4	7	15	4	3	7	48	9	24	64	88
	CompStat Week	0	4	1	4	5	11	2	10	12	42	9	20	63	83
	% Change	-100.0 %	300.0 %	-66.7 %	0.0 %	-28.6 %	-26.7 %	-50.0 %	233.3 %	71.4 %	-12.5 %	0.0 %	-16.7 %	-1.6 %	-5.7 %
Madison	Prior Week	0	2	1	6	7	14	4	5	9	46	13	23	68	91
	CompStat Week	1	3	3	3	6	15	3	1	4	37	6	25	47	72
	% Change	Infinity	50.0 %	200.0 %	-50.0 %	-14.3 %	7.1 %	-25.0 %	-80.0 %	-55.6 %	-19.6 %	-53.8 %	8.7 %	-30.9 %	-20.9 %
Midtown Hills	Prior Week	0	1	1	4	5	8	9	3	12	68	5	14	85	99
	CompStat Week	0	0	0	4	4	9	5	1	6	49	7	13	62	75
	% Change	0.0 %	-100.0 %	-100.0 %	0.0 %	-20.0 %	12.5 %	-44.4 %	-66.7 %	-50.0 %	-27.9 %	40.0 %	-7.1 %	-27.1 %	-24.2 %
Not Validated	Prior Week	0	1	0	0	0	0	0	1	1	2	0	1	3	4
	CompStat Week	0	0	0	0	0	1	0	1	1	1	0	1	2	3
	% Change	0.0 %	-100.0 %	0.0 %	0.0 %	0.0 %	Infinity	0.0 %	0.0 %	0.0 %	-50.0 %	0.0 %	0.0 %	-33.3 %	-25.0 %
County	Prior Week	1	15	8	34	42	105	31	40	71	444	76	163	591	754
	CompStat Week	2	13	15	24	39	87	22	27	49	377	60	141	486	627
	% Change	100.0 %	-13.3 %	87.5 %	-29.4 %	-7.1 %	-17.1 %	-29.0 %	-32.5 %	-31.0 %	-15.1 %	-21.1 %	-13.5 %	-17.8 %	-16.8 %

Prior Week	**Begin Date**	09/20/2020	**End Date**	09/26/2020
CompStat Week	**Begin Date**	09/27/2020	**End Date**	10/03/2020

Sourced from MNPD ARMS on 10/6/2020 7:03:38 AM. The figures above were sourced from incident reports using Uniform Crime Reporting definitions and reporting guidelines, based on the date when the crime was reported. This report is intended to be a management and planning tool and does not reflect the official UCR counts for the department. Incidents where a location is unknown or unspecified are included in the countywide totals. 'Unknown' refers to records in which the address is listed as 'Unknown' on the incident report. 'Not Validated' refers to records that were entered in with an invalid addresses.

Rolling Weekly Year-to-Year Analysis

METROPOLITAN POLICE DEPARTMENT
of Nashville and Davidson County

Aggregated by precinct (incident location). Based on date when each incident was reported.

		Homicide	Rape	Commercial Robbery	Street Robbery	Total Robbery	Aggravated Assault	Commercial Burglary	Residential Burglary	Total Burglary	Larceny	Auto Theft	Violent Offenses	Property Offenses	Part I Offenses
West	Prior Year	0	2	1	1	2	5	2	6	8	73	3	9	84	93
	Last Week	0	0	0	1	1	2	1	1	2	46	3	3	51	54
	% Change	0.0 %	-100.0 %	-100.0 %	0.0 %	-50.0 %	-60.0 %	-50.0 %	-83.3 %	-75.0 %	-37.0 %	0.0 %	-66.7 %	-39.3 %	-41.9 %
East	Prior Year	0	2	0	3	3	23	1	9	10	32	13	28	55	83
	Last Week	0	0	2	2	4	12	2	0	2	42	7	16	51	67
	% Change	0.0 %	-100.0 %	Infinity	-33.3 %	33.3 %	-47.8 %	100.0 %	-100.0 %	-80.0 %	31.3 %	-46.2 %	-42.9 %	-7.3 %	-19.3 %
South	Prior Year	0	1	3	11	14	20	5	4	9	74	8	35	91	126
	Last Week	0	2	3	6	9	14	4	7	11	71	11	25	93	118
	% Change	0.0 %	100.0 %	0.0 %	-45.5 %	-35.7 %	-30.0 %	-20.0 %	75.0 %	22.2 %	-4.1 %	37.5 %	-28.6 %	2.2 %	-6.3 %
Central	Prior Year	0	0	0	8	8	7	0	1	1	38	4	15	43	58
	Last Week	0	0	0	2	2	7	4	0	4	25	0	9	29	38
	% Change	0.0 %	0.0 %	0.0 %	-75.0 %	-75.0 %	0.0 %	Infinity	-100.0 %	300.0 %	-34.2 %	-100.0 %	-40.0 %	-32.6 %	-34.5 %
Hermitage	Prior Year	0	0	1	3	4	16	1	4	5	72	5	20	82	102
	Last Week	1	4	6	2	8	16	1	6	7	64	17	29	88	117
	% Change	Infinity	Infinity	500.0 %	-33.3 %	100.0 %	0.0 %	0.0 %	50.0 %	40.0 %	-11.1 %	240.0 %	45.0 %	7.3 %	14.7 %
North	Prior Year	0	3	1	6	7	15	4	11	15	38	5	25	58	83
	Last Week	0	4	1	4	5	11	2	10	12	42	9	20	63	83
	% Change	0.0 %	33.3 %	0.0 %	-33.3 %	-28.6 %	-26.7 %	-50.0 %	-9.1 %	-20.0 %	10.5 %	80.0 %	-20.0 %	8.6 %	0.0 %
Madison	Prior Year	0	1	0	0	0	4	3	6	9	60	5	5	74	79
	Last Week	1	3	3	3	6	15	3	1	4	37	6	25	47	72
	% Change	Infinity	200.0 %	Infinity	Infinity	Infinity	275.0 %	0.0 %	-83.3 %	-55.6 %	-38.3 %	20.0 %	400.0 %	-36.5 %	-8.9 %
Midtown Hills	Prior Year	0	0	0	4	4	8	4	5	9	46	8	12	63	75
	Last Week	0	0	0	4	4	9	5	1	6	49	7	13	62	75
	% Change	0.0 %	0.0 %	0.0 %	0.0 %	0.0 %	12.5 %	25.0 %	-80.0 %	-33.3 %	6.5 %	-12.5 %	8.3 %	-1.6 %	0.0 %
Not Validated	Prior Year	0	0	0	0	0	0	0	0	0	0	0	0	0	0
	Last Week	0	0	0	0	0	1	0	1	1	1	0	1	2	3
	% Change	0.0 %	0.0 %	0.0 %	0.0 %	0.0 %	Infinity	0.0 %	Infinity	Infinity	Infinity	0.0 %	Infinity	Infinity	Infinity
County	Prior Year	0	9	6	36	42	98	20	46	66	433	51	149	550	699
	Last Week	2	13	15	24	39	87	22	27	49	377	60	141	486	627
	% Change	Infinity	44.4 %	150.0 %	-33.3 %	-7.1 %	-11.2 %	10.0 %	-41.3 %	-25.8 %	-12.9 %	17.6 %	-5.4 %	-11.6 %	-10.3 %

Prior Year	**Begin Date**	09/29/2019	**End Date**	10/05/2019
Last Week	**Begin Date**	09/27/2020	**End Date**	10/03/2020

Sourced from MNPD ARMS on 10/6/2020 7:03:38 AM. The figures above were sourced from incident reports using Uniform Crime Reporting definitions and reporting guidelines, based on the date when the crime was reported. This report is intended to be a management and planning tool and does not reflect the official UCR counts for the department. Incidents where a location is unknown or unspecified are included in the countywide totals. 'Unknown' refers to records in which the address is listed as 'Unknown' on the incident report. 'Not Validated' refers to records that were entered in with an invalid addresses.

Rolling Eight Week Analysis

METROPOLITAN POLICE DEPARTMENT
of Nashville and Davidson County

Aggregated by precinct (incident location). Based on date when each incident was reported.

		Homicide	Rape	Commercial Robbery	Street Robbery	Total Robbery	Aggravated Assault	Commercial Burglary	Residential Burglary	Total Burglary	Larceny	Auto Theft	Violent Offenses	Property Offenses	Part I Offenses
West	Prior 4 Weeks	0	3	4	9	13	34	15	16	31	201	28	50	260	310
	Last 4 Weeks	0	3	1	5	6	32	13	13	26	208	29	41	263	304
	% Change	0.0 %	0.0 %	-75.0 %	-44.4 %	-53.8 %	-5.9 %	-13.3 %	-18.8 %	-16.1 %	3.5 %	3.6 %	-18.0 %	1.2 %	-1.9 %
East	Prior 4 Weeks	4	1	2	10	12	72	9	20	29	211	28	89	268	357
	Last 4 Weeks	0	1	6	11	17	74	14	13	27	170	31	92	228	320
	% Change	-100.0 %	0.0 %	200.0 %	10.0 %	41.7 %	2.8 %	55.6 %	-35.0 %	-6.9 %	-19.4 %	10.7 %	3.4 %	-14.9 %	-10.4 %
South	Prior 4 Weeks	1	10	4	22	26	101	20	52	72	276	67	138	415	553
	Last 4 Weeks	1	6	9	24	33	76	19	27	46	269	51	116	366	482
	% Change	0.0 %	-40.0 %	125.0 %	9.1 %	26.9 %	-24.8 %	-5.0 %	-48.1 %	-36.1 %	-2.5 %	-23.9 %	-15.9 %	-11.8 %	-12.8 %
Central	Prior 4 Weeks	1	4	1	9	10	16	7	3	10	116	9	31	135	166
	Last 4 Weeks	0	2	1	11	12	29	7	1	8	101	8	43	117	160
	% Change	-100.0 %	-50.0 %	0.0 %	22.2 %	20.0 %	81.3 %	0.0 %	-66.7 %	-20.0 %	-12.9 %	-11.1 %	38.7 %	-13.3 %	-3.6 %
Hermitage	Prior 4 Weeks	5	10	3	30	33	89	22	44	66	354	63	137	483	620
	Last 4 Weeks	1	13	8	19	27	77	32	48	80	305	62	118	447	565
	% Change	-80.0 %	30.0 %	166.7 %	-36.7 %	-18.2 %	-13.5 %	45.5 %	9.1 %	21.2 %	-13.8 %	-1.6 %	-13.9 %	-7.5 %	-8.9 %
North	Prior 4 Weeks	1	6	2	16	18	99	9	39	48	202	34	124	284	408
	Last 4 Weeks	3	10	7	17	24	71	13	25	38	165	32	108	235	343
	% Change	200.0 %	66.7 %	250.0 %	6.3 %	33.3 %	-28.3 %	44.4 %	-35.9 %	-20.8 %	-18.3 %	-5.9 %	-12.9 %	-17.3 %	-15.9 %
Madison	Prior 4 Weeks	0	4	0	6	6	49	7	17	24	204	21	59	249	308
	Last 4 Weeks	1	5	5	12	17	56	11	16	27	166	29	79	222	301
	% Change	Infinity	25.0 %	Infinity	100.0 %	183.3 %	14.3 %	57.1 %	-5.9 %	12.5 %	-18.6 %	38.1 %	33.9 %	-10.8 %	-2.3 %
Midtown Hills	Prior 4 Weeks	1	6	2	14	16	44	23	24	47	346	42	67	435	502
	Last 4 Weeks	0	5	1	11	12	36	23	20	43	259	26	53	328	381
	% Change	-100.0 %	-16.7 %	-50.0 %	-21.4 %	-25.0 %	-18.2 %	0.0 %	-16.7 %	-8.5 %	-25.1 %	-38.1 %	-20.9 %	-24.6 %	-24.1 %
Not Validated	Prior 4 Weeks	0	0	0	0	0	0	0	0	0	0	0	0	0	0
	Last 4 Weeks	0	1	0	0	0	1	0	2	2	6	1	2	9	11
	% Change	0.0 %	Infinity	0.0 %	0.0 %	0.0 %	Infinity	0.0 %	Infinity	Infinity	Infinity	Infinity	Infinity	Infinity	Infinity
County	Prior 4 Weeks	13	44	18	116	134	504	112	215	327	1,910	292	695	2,529	3,224
	Last 4 Weeks	6	46	38	110	148	452	132	165	297	1,649	269	652	2,215	2,867
	% Change	-53.8 %	4.5 %	111.1 %	-5.2 %	10.4 %	-10.3 %	17.9 %	-23.3 %	-9.2 %	-13.7 %	-7.9 %	-6.2 %	-12.4 %	-11.1 %

Prior 4 Weeks	**Begin Date**	08/09/2020	**End Date**	09/05/2020
Last 4 Weeks	**Begin Date**	09/06/2020	**End Date**	10/03/2020

Sourced from MNPD ARMS on 10/6/2020 7:03:38 AM. The figures above were sourced from incident reports using Uniform Crime Reporting definitions and reporting guidelines, based on the date when the crime was reported. This report is intended to be a management and planning tool and does not reflect the official UCR counts for the department. Incidents where a location is unknown or unspecified are included in the countywide totals. 'Unknown' refers to records in which the address is listed as 'Unknown' on the incident report. 'Not Validated' refers to records that were entered in with an invalid addresses.

Rolling Four Week Year-to-Year Analysis

METROPOLITAN POLICE DEPARTMENT
of Nashville and Davidson County

Aggregated by precinct (incident location). Based on date when each incident was reported.

		Homicide	Rape	Commercial Robbery	Street Robbery	Total Robbery	Aggravated Assault	Commercial Burglary	Residential Burglary	Total Burglary	Larceny	Auto Theft	Violent Offenses	Property Offenses	Part I Offenses
West	Prior Year	1	3	2	7	9	18	8	12	20	224	20	31	264	295
	Last 4 Weeks	0	3	1	5	6	32	13	13	26	208	29	41	263	304
	% Change	-100.0 %	0.0 %	-50.0 %	-28.6 %	-33.3 %	77.8 %	62.5 %	8.3 %	30.0 %	-7.1 %	45.0 %	32.3 %	-0.4 %	3.1 %
East	Prior Year	3	8	0	16	16	73	8	27	35	203	32	100	270	370
	Last 4 Weeks	0	1	6	11	17	74	14	13	27	170	31	92	228	320
	% Change	-100.0 %	-87.5 %	Infinity	-31.3 %	6.3 %	1.4 %	75.0 %	-51.9 %	-22.9 %	-16.3 %	-3.1 %	-8.0 %	-15.6 %	-13.5 %
South	Prior Year	0	15	6	30	36	73	19	22	41	294	33	124	368	492
	Last 4 Weeks	1	6	9	24	33	76	19	27	46	269	51	116	366	482
	% Change	Infinity	-60.0 %	50.0 %	-20.0 %	-8.3 %	4.1 %	0.0 %	22.7 %	12.2 %	-8.5 %	54.5 %	-6.5 %	-0.5 %	-2.0 %
Central	Prior Year	0	1	1	22	23	37	3	2	5	140	16	61	161	222
	Last 4 Weeks	0	2	1	11	12	29	7	1	8	101	8	43	117	160
	% Change	0.0 %	100.0 %	0.0 %	-50.0 %	-47.8 %	-21.6 %	133.3 %	-50.0 %	60.0 %	-27.9 %	-50.0 %	-29.5 %	-27.3 %	-27.9 %
Hermitage	Prior Year	2	7	5	17	22	66	15	31	46	329	30	97	405	502
	Last 4 Weeks	1	13	8	19	27	77	32	48	80	305	62	118	447	565
	% Change	-50.0 %	85.7 %	60.0 %	11.8 %	22.7 %	16.7 %	113.3 %	54.8 %	73.9 %	-7.3 %	106.7 %	21.6 %	10.4 %	12.5 %
North	Prior Year	1	7	1	21	22	65	12	32	44	166	22	95	232	327
	Last 4 Weeks	3	10	7	17	24	71	13	25	38	165	32	108	235	343
	% Change	200.0 %	42.9 %	600.0 %	-19.0 %	9.1 %	9.2 %	8.3 %	-21.9 %	-13.6 %	-0.6 %	45.5 %	13.7 %	1.3 %	4.9 %
Madison	Prior Year	1	2	1	8	9	43	8	18	26	212	17	55	255	310
	Last 4 Weeks	1	5	5	12	17	56	11	16	27	166	29	79	222	301
	% Change	0.0 %	150.0 %	400.0 %	50.0 %	88.9 %	30.2 %	37.5 %	-11.1 %	3.8 %	-21.7 %	70.6 %	43.6 %	-12.9 %	-2.9 %
Midtown Hills	Prior Year	0	4	0	16	16	43	10	16	26	213	27	63	266	329
	Last 4 Weeks	0	5	1	11	12	36	23	20	43	259	26	53	328	381
	% Change	0.0 %	25.0 %	Infinity	-31.3 %	-25.0 %	-16.3 %	130.0 %	25.0 %	65.4 %	21.6 %	-3.7 %	-15.9 %	23.3 %	15.8 %
Not Validated	Prior Year	0	0	0	0	0	0	0	0	0	1	0	0	1	1
	Last 4 Weeks	0	1	0	0	0	1	0	2	2	6	1	2	9	11
	% Change	0.0 %	Infinity	0.0 %	0.0 %	0.0 %	Infinity	0.0 %	Infinity	Infinity	500.0 %	Infinity	Infinity	800.0 %	1,000.0 %
County	Prior Year	8	47	16	137	153	418	83	160	243	1,782	197	626	2,222	2,848
	Last 4 Weeks	6	46	38	110	148	452	132	165	297	1,649	269	652	2,215	2,867
	% Change	-25.0 %	-2.1 %	137.5 %	-19.7 %	-3.3 %	8.1 %	59.0 %	3.1 %	22.2 %	-7.5 %	36.5 %	4.2 %	-0.3 %	0.7 %

Prior Year	**Begin Date**	09/08/2019	**End Date**	10/05/2019
Last 4 Weeks	**Begin Date**	09/06/2020	**End Date**	10/03/2020

Sourced from MNPD ARMS on 10/6/2020 7:03:39 AM. The figures above were sourced from incident reports using Uniform Crime Reporting definitions and reporting guidelines, based on the date when the crime was reported. This report is intended to be a management and planning tool and does not reflect the official UCR counts for the department. Incidents where a location is unknown or unspecified are included in the countywide totals. 'Unknown' refers to records in which the address is listed as 'Unknown' on the incident report. 'Not Validated' refers to records that were entered in with an invalid addresses.

Rolling Sixteen Week Analysis

METROPOLITAN POLICE DEPARTMENT
of Nashville and Davidson County

Aggregated by precinct (incident location). Based on date when each incident was reported.

		Homicide	Rape	Commercial Robbery	Street Robbery	Total Robbery	Aggravated Assault	Commercial Burglary	Residential Burglary	Total Burglary	Larceny	Auto Theft	Violent Offenses	Property Offenses	Part I Offenses
West	Prior 8 Weeks	0	2	2	3	5	57	20	31	51	436	40	64	527	591
	Last 8 Weeks	0	6	5	14	19	66	28	29	57	409	57	91	523	614
	% Change	0.0 %	200.0 %	150.0 %	366.7 %	280.0 %	15.8 %	40.0 %	-6.5 %	11.8 %	-6.2 %	42.5 %	42.2 %	-0.8 %	3.9 %
East	Prior 8 Weeks	2	4	4	20	24	121	24	49	73	413	79	151	565	716
	Last 8 Weeks	4	2	8	21	29	146	23	33	56	381	59	181	496	677
	% Change	100.0 %	-50.0 %	100.0 %	5.0 %	20.8 %	20.7 %	-4.2 %	-32.7 %	-23.3 %	-7.7 %	-25.3 %	19.9 %	-12.2 %	-5.4 %
South	Prior 8 Weeks	2	21	15	72	87	214	40	74	114	649	105	324	868	1,192
	Last 8 Weeks	2	16	13	46	59	177	39	79	118	545	118	254	781	1,035
	% Change	0.0 %	-23.8 %	-13.3 %	-36.1 %	-32.2 %	-17.3 %	-2.5 %	6.8 %	3.5 %	-16.0 %	12.4 %	-21.6 %	-10.0 %	-13.2 %
Central	Prior 8 Weeks	0	7	0	23	23	39	11	4	15	180	15	69	210	279
	Last 8 Weeks	1	6	2	20	22	45	14	4	18	217	17	74	252	326
	% Change	Infinity	-14.3 %	Infinity	-13.0 %	-4.3 %	15.4 %	27.3 %	0.0 %	20.0 %	20.6 %	13.3 %	7.2 %	20.0 %	16.8 %
Hermitage	Prior 8 Weeks	5	19	6	55	61	235	22	62	84	673	117	320	874	1,194
	Last 8 Weeks	6	23	11	49	60	166	54	92	146	659	125	255	930	1,185
	% Change	20.0 %	21.1 %	83.3 %	-10.9 %	-1.6 %	-29.4 %	145.5 %	48.4 %	73.8 %	-2.1 %	6.8 %	-20.3 %	6.4 %	-0.8 %
North	Prior 8 Weeks	4	10	7	37	44	200	17	48	65	320	60	258	445	703
	Last 8 Weeks	4	16	9	33	42	170	22	64	86	367	66	232	519	751
	% Change	0.0 %	60.0 %	28.6 %	-10.8 %	-4.5 %	-15.0 %	29.4 %	33.3 %	32.3 %	14.7 %	10.0 %	-10.1 %	16.6 %	6.8 %
Madison	Prior 8 Weeks	3	6	2	20	22	118	18	46	64	341	56	149	461	610
	Last 8 Weeks	1	9	5	18	23	105	18	33	51	370	50	138	471	609
	% Change	-66.7 %	50.0 %	150.0 %	-10.0 %	4.5 %	-11.0 %	0.0 %	-28.3 %	-20.3 %	8.5 %	-10.7 %	-7.4 %	2.2 %	-0.2 %
Midtown Hills	Prior 8 Weeks	0	8	7	24	31	85	42	42	84	632	64	124	780	904
	Last 8 Weeks	1	11	3	25	28	80	46	44	90	605	68	120	763	883
	% Change	Infinity	37.5 %	-57.1 %	4.2 %	-9.7 %	-5.9 %	9.5 %	4.8 %	7.1 %	-4.3 %	6.3 %	-3.2 %	-2.2 %	-2.3 %
Not Validated	Prior 8 Weeks	0	0	0	0	0	0	0	0	0	1	0	0	1	1
	Last 8 Weeks	0	1	0	0	0	1	0	2	2	6	1	2	9	11
	% Change	0.0 %	Infinity	0.0 %	0.0 %	0.0 %	Infinity	0.0 %	Infinity	Infinity	500.0 %	Infinity	Infinity	800.0 %	1,000.0 %
County	Prior 8 Weeks	16	77	43	254	297	1,069	194	356	550	3,645	536	1,459	4,731	6,190
	Last 8 Weeks	19	90	56	226	282	956	244	380	624	3,559	561	1,347	4,744	6,091
	% Change	18.8 %	16.9 %	30.2 %	-11.0 %	-5.1 %	-10.6 %	25.8 %	6.7 %	13.5 %	-2.4 %	4.7 %	-7.7 %	0.3 %	-1.6 %

Prior 8 Weeks	**Begin Date**	06/14/2020	**End Date**	08/08/2020
Last 8 Weeks	**Begin Date**	08/09/2020	**End Date**	10/03/2020

Sourced from MNPD ARMS on 10/6/2020 7:03:39 AM. The figures above were sourced from incident reports using Uniform Crime Reporting definitions and reporting guidelines, based on the date when the crime was reported. This report is intended to be a management and planning tool and does not reflect the official UCR counts for the department. Incidents where a location is unknown or unspecified are included in the countywide totals. 'Unknown' refers to records in which the address is listed as 'Unknown' on the incident report. 'Not Validated' refers to records that were entered in with an invalid addresses.

Rolling Eight Week Year-to-Year Analysis

METROPOLITAN POLICE DEPARTMENT
of Nashville and Davidson County

Aggregated by precinct (incident location). Based on date when each incident was reported.

		Homicide	Rape	Commercial Robbery	Street Robbery	Total Robbery	Aggravated Assault	Commercial Burglary	Residential Burglary	Total Burglary	Larceny	Auto Theft	Violent Offenses	Property Offenses	Part I Offenses
West	Prior Year	1	5	5	9	14	48	23	28	51	432	46	68	529	597
	Last 8 Weeks	0	6	5	14	19	66	28	29	57	409	57	91	523	614
	% Change	-100.0 %	20.0 %	0.0 %	55.6 %	35.7 %	37.5 %	21.7 %	3.6 %	11.8 %	-5.3 %	23.9 %	33.8 %	-1.1 %	2.8 %
East	Prior Year	5	12	1	28	29	109	13	53	66	353	47	155	466	621
	Last 8 Weeks	4	2	8	21	29	146	23	33	56	381	59	181	496	677
	% Change	-20.0 %	-83.3 %	700.0 %	-25.0 %	0.0 %	33.9 %	76.9 %	-37.7 %	-15.2 %	7.9 %	25.5 %	16.8 %	6.4 %	9.0 %
South	Prior Year	1	23	10	71	81	163	44	59	103	612	64	268	779	1,047
	Last 8 Weeks	2	16	13	46	59	177	39	79	118	545	118	254	781	1,035
	% Change	100.0 %	-30.4 %	30.0 %	-35.2 %	-27.2 %	8.6 %	-11.4 %	33.9 %	14.6 %	-10.9 %	84.4 %	-5.2 %	0.3 %	-1.1 %
Central	Prior Year	0	5	2	25	27	68	7	5	12	321	24	100	357	457
	Last 8 Weeks	1	6	2	20	22	45	14	4	18	217	17	74	252	326
	% Change	Infinity	20.0 %	0.0 %	-20.0 %	-18.5 %	-33.8 %	100.0 %	-20.0 %	50.0 %	-32.4 %	-29.2 %	-26.0 %	-29.4 %	-28.7 %
Hermitage	Prior Year	3	22	6	34	40	130	25	59	84	657	60	195	801	996
	Last 8 Weeks	6	23	11	49	60	166	54	92	146	659	125	255	930	1,185
	% Change	100.0 %	4.5 %	83.3 %	44.1 %	50.0 %	27.7 %	116.0 %	55.9 %	73.8 %	0.3 %	108.3 %	30.8 %	16.1 %	19.0 %
North	Prior Year	2	17	1	45	46	122	21	57	78	356	48	187	482	669
	Last 8 Weeks	4	16	9	33	42	170	22	64	86	367	66	232	519	751
	% Change	100.0 %	-5.9 %	800.0 %	-26.7 %	-8.7 %	39.3 %	4.8 %	12.3 %	10.3 %	3.1 %	37.5 %	24.1 %	7.7 %	12.3 %
Madison	Prior Year	1	8	1	17	18	83	13	43	56	368	42	110	466	576
	Last 8 Weeks	1	9	5	18	23	105	18	33	51	370	50	138	471	609
	% Change	0.0 %	12.5 %	400.0 %	5.9 %	27.8 %	26.5 %	38.5 %	-23.3 %	-8.9 %	0.5 %	19.0 %	25.5 %	1.1 %	5.7 %
Midtown Hills	Prior Year	0	8	1	30	31	70	20	29	49	518	61	109	628	737
	Last 8 Weeks	1	11	3	25	28	80	46	44	90	605	68	120	763	883
	% Change	Infinity	37.5 %	200.0 %	-16.7 %	-9.7 %	14.3 %	130.0 %	51.7 %	83.7 %	16.8 %	11.5 %	10.1 %	21.5 %	19.8 %
Not Validated	Prior Year	0	0	0	0	0	0	0	0	0	1	0	0	1	1
	Last 8 Weeks	0	1	0	0	0	1	0	2	2	6	1	2	9	11
	% Change	0.0 %	Infinity	0.0 %	0.0 %	0.0 %	Infinity	0.0 %	Infinity	Infinity	500.0 %	Infinity	Infinity	800.0 %	1,000.0 %
County	Prior Year	13	100	27	259	286	793	166	333	499	3,618	392	1,192	4,509	5,701
	Last 8 Weeks	19	90	56	226	282	956	244	380	624	3,559	561	1,347	4,744	6,091
	% Change	46.2 %	-10.0 %	107.4 %	-12.7 %	-1.4 %	20.6 %	47.0 %	14.1 %	25.1 %	-1.6 %	43.1 %	13.0 %	5.2 %	6.8 %

Prior Year	**Begin Date**	08/11/2019	**End Date**	10/05/2019
Last 8 Weeks	**Begin Date**	08/09/2020	**End Date**	10/03/2020

Sourced from MNPD ARMS on 10/6/2020 7:03:39 AM. The figures above were sourced from incident reports using Uniform Crime Reporting definitions and reporting guidelines, based on the date when the crime was reported. This report is intended to be a management and planning tool and does not reflect the official UCR counts for the department. Incidents where a location is unknown or unspecified are included in the countywide totals. 'Unknown' refers to records in which the address is listed as 'Unknown' on the incident report. 'Not Validated' refers to records that were entered in with an invalid addresses.

Year-to-Date Analysis

METROPOLITAN POLICE DEPARTMENT
of Nashville and Davidson County

Aggregated by precinct (incident location). Based on date when each incident was reported.

		Homicide	Rape	Commercial Robbery	Street Robbery	Total Robbery	Aggravated Assault	Commercial Burglary	Residential Burglary	Total Burglary	Larceny	Auto Theft	Violent Offenses	Property Offenses	Part I Offenses
West	Prior YTD	3	28	16	55	71	221	87	185	272	2,021	240	323	2,533	2,856
	YTD	2	25	15	42	57	261	92	140	232	1,857	207	345	2,296	2,641
	% Change	-33.3 %	-10.7 %	-6.3 %	-23.6 %	-19.7 %	18.1 %	5.7 %	-24.3 %	-14.7 %	-8.1 %	-13.8 %	6.8 %	-9.4 %	-7.5 %
East	Prior YTD	9	40	6	116	122	461	59	211	270	1,659	224	632	2,153	2,785
	YTD	10	26	22	113	135	534	83	209	292	1,770	285	705	2,347	3,052
	% Change	11.1 %	-35.0 %	266.7 %	-2.6 %	10.7 %	15.8 %	40.7 %	-0.9 %	8.1 %	6.7 %	27.2 %	11.6 %	9.0 %	9.6 %
South	Prior YTD	8	83	54	345	399	747	184	382	566	2,713	415	1,237	3,694	4,931
	YTD	14	85	59	269	328	834	238	305	543	3,081	517	1,261	4,141	5,402
	% Change	75.0 %	2.4 %	9.3 %	-22.0 %	-17.8 %	11.6 %	29.3 %	-20.2 %	-4.1 %	13.6 %	24.6 %	1.9 %	12.1 %	9.6 %
Central	Prior YTD	3	32	3	89	92	227	51	24	75	1,459	87	354	1,621	1,975
	YTD	1	21	2	91	93	208	71	16	87	901	67	323	1,055	1,378
	% Change	-66.7 %	-34.4 %	-33.3 %	2.2 %	1.1 %	-8.4 %	39.2 %	-33.3 %	16.0 %	-38.2 %	-23.0 %	-8.8 %	-34.9 %	-30.2 %
Hermitage	Prior YTD	10	87	49	226	275	592	114	293	407	3,061	373	964	3,841	4,805
	YTD	18	81	40	199	239	870	165	292	457	2,948	469	1,208	3,874	5,082
	% Change	80.0 %	-6.9 %	-18.4 %	-11.9 %	-13.1 %	47.0 %	44.7 %	-0.3 %	12.3 %	-3.7 %	25.7 %	25.3 %	0.9 %	5.8 %
North	Prior YTD	16	64	16	184	200	769	89	290	379	1,723	288	1,049	2,390	3,439
	YTD	22	56	21	170	191	826	86	286	372	1,595	295	1,095	2,262	3,357
	% Change	37.5 %	-12.5 %	31.3 %	-7.6 %	-4.5 %	7.4 %	-3.4 %	-1.4 %	-1.8 %	-7.4 %	2.4 %	4.4 %	-5.4 %	-2.4 %
Madison	Prior YTD	4	35	19	102	121	430	68	219	287	1,578	210	590	2,075	2,665
	YTD	7	36	17	105	122	518	80	221	301	1,689	228	683	2,218	2,901
	% Change	75.0 %	2.9 %	-10.5 %	2.9 %	0.8 %	20.5 %	17.6 %	0.9 %	4.9 %	7.0 %	8.6 %	15.8 %	6.9 %	8.9 %
Midtown Hills	Prior YTD	3	40	19	157	176	330	148	212	360	2,243	266	549	2,869	3,418
	YTD	2	45	22	117	139	362	201	209	410	2,641	293	548	3,344	3,892
	% Change	-33.3 %	12.5 %	15.8 %	-25.5 %	-21.0 %	9.7 %	35.8 %	-1.4 %	13.9 %	17.7 %	10.2 %	-0.2 %	16.6 %	13.9 %
Not Validated	Prior YTD	0	0	0	0	0	0	0	0	0	2	0	0	2	2
	YTD	0	1	0	0	0	1	0	2	2	8	1	2	11	13
	% Change	0.0 %	Infinity	0.0 %	0.0 %	0.0 %	Infinity	0.0 %	Infinity	Infinity	300.0 %	Infinity	Infinity	450.0 %	550.0 %
County	Prior YTD	56	409	182	1,274	1,456	3,777	800	1,816	2,616	16,459	2,103	5,698	21,178	26,876
	YTD	76	376	198	1,106	1,304	4,414	1,016	1,680	2,696	16,490	2,362	6,170	21,548	27,718
	% Change	35.7 %	-8.1 %	8.8 %	-13.2 %	-10.4 %	16.9 %	27.0 %	-7.5 %	3.1 %	0.2 %	12.3 %	8.3 %	1.7 %	3.1 %

Prior YTD	**Begin Date**	01/01/2019	**End Date**	10/03/2019
YTD	**Begin Date**	01/01/2020	**End Date**	10/03/2020

Sourced from MNPD ARMS on 10/6/2020 7:03:39 AM. The figures above were sourced from incident reports using Uniform Crime Reporting definitions and reporting guidelines, based on the date when the crime was reported. This report is intended to be a management and planning tool and does not reflect the official UCR counts for the department. Incidents where a location is unknown or unspecified are included in the countywide totals. 'Unknown' refers to records in which the address is listed as 'Unknown' on the incident report. 'Not Validated' refers to records that were entered in with an invalid addresses.

Rolling Twenty-Four Month Analysis

METROPOLITAN POLICE DEPARTMENT
of Nashville and Davidson County

Aggregated by precinct (incident location). Based on date when each incident was reported.

		Homicide	Rape	Commercial Robbery	Street Robbery	Total Robbery	Aggravated Assault	Commercial Burglary	Residential Burglary	Total Burglary	Larceny	Auto Theft	Violent Offenses	Property Offenses	Part I Offenses
West	Prior 52 Weeks	7	40	27	88	115	289	116	243	359	2,625	317	451	3,301	3,752
	Last 52 Weeks	3	28	19	57	76	320	119	175	294	2,531	272	427	3,097	3,524
	% Change	-57.1 %	-30.0 %	-29.6 %	-35.2 %	-33.9 %	10.7 %	2.6 %	-28.0 %	-18.1 %	-3.6 %	-14.2 %	-5.3 %	-6.2 %	-6.1 %
East	Prior 52 Weeks	10	57	12	162	174	591	82	286	368	2,350	316	832	3,034	3,866
	Last 52 Weeks	11	39	30	150	180	682	109	282	391	2,337	373	912	3,101	4,013
	% Change	10.0 %	-31.6 %	150.0 %	-7.4 %	3.4 %	15.4 %	32.9 %	-1.4 %	6.3 %	-0.6 %	18.0 %	9.6 %	2.2 %	3.8 %
South	Prior 52 Weeks	13	110	76	476	552	961	256	488	744	3,519	584	1,636	4,847	6,483
	Last 52 Weeks	19	107	70	385	455	1,050	288	411	699	3,978	659	1,631	5,336	6,967
	% Change	46.2 %	-2.7 %	-7.9 %	-19.1 %	-17.6 %	9.3 %	12.5 %	-15.8 %	-6.0 %	13.0 %	12.8 %	-0.3 %	10.1 %	7.5 %
Central	Prior 52 Weeks	3	43	4	116	120	295	60	36	96	1,858	139	461	2,093	2,554
	Last 52 Weeks	2	35	4	142	146	292	104	19	123	1,366	106	475	1,595	2,070
	% Change	-33.3 %	-18.6 %	0.0 %	22.4 %	21.7 %	-1.0 %	73.3 %	-47.2 %	28.1 %	-26.5 %	-23.7 %	3.0 %	-23.8 %	-19.0 %
Hermitage	Prior 52 Weeks	15	109	75	314	389	780	165	378	543	3,892	518	1,293	4,953	6,246
	Last 52 Weeks	19	98	54	272	326	1,100	197	378	575	3,868	575	1,543	5,018	6,561
	% Change	26.7 %	-10.1 %	-28.0 %	-13.4 %	-16.2 %	41.0 %	19.4 %	0.0 %	5.9 %	-0.6 %	11.0 %	19.3 %	1.3 %	5.0 %
North	Prior 52 Weeks	20	86	25	254	279	993	111	403	514	2,291	427	1,378	3,232	4,610
	Last 52 Weeks	34	78	31	247	278	1,013	122	377	499	2,075	401	1,403	2,975	4,378
	% Change	70.0 %	-9.3 %	24.0 %	-2.8 %	-0.4 %	2.0 %	9.9 %	-6.5 %	-2.9 %	-9.4 %	-6.1 %	1.8 %	-8.0 %	-5.0 %
Madison	Prior 52 Weeks	6	47	29	145	174	536	91	288	379	2,063	290	763	2,732	3,495
	Last 52 Weeks	10	44	26	150	176	660	88	286	374	2,251	291	890	2,916	3,806
	% Change	66.7 %	-6.4 %	-10.3 %	3.4 %	1.1 %	23.1 %	-3.3 %	-0.7 %	-1.3 %	9.1 %	0.3 %	16.6 %	6.7 %	8.9 %
Midtown Hills	Prior 52 Weeks	3	57	35	231	266	447	202	286	488	2,990	374	773	3,852	4,625
	Last 52 Weeks	6	57	30	156	186	477	254	273	527	3,525	372	726	4,424	5,150
	% Change	100.0 %	0.0 %	-14.3 %	-32.5 %	-30.1 %	6.7 %	25.7 %	-4.5 %	8.0 %	17.9 %	-0.5 %	-6.1 %	14.8 %	11.4 %
Not Validated	Prior 52 Weeks	0	0	1	0	1	0	1	0	1	2	0	1	3	4
	Last 52 Weeks	0	1	0	0	0	1	0	2	2	8	1	2	11	13
	% Change	0.0 %	Infinity	-100.0 %	0.0 %	-100.0 %	Infinity	-100.0 %	Infinity	100.0 %	300.0 %	Infinity	100.0 %	266.7 %	225.0 %
County	Prior 52 Weeks	77	549	284	1,786	2,070	4,892	1,084	2,408	3,492	21,590	2,965	7,588	28,047	35,635
	Last 52 Weeks	104	487	264	1,559	1,823	5,595	1,281	2,203	3,484	21,939	3,050	8,009	28,473	36,482
	% Change	35.1 %	-11.3 %	-7.0 %	-12.7 %	-11.9 %	14.4 %	18.2 %	-8.5 %	-0.2 %	1.6 %	2.9 %	5.5 %	1.5 %	2.4 %

Prior 52 Weeks	**Begin Date**	10/07/2018	**End Date**	10/05/2019
Last 52 Weeks	**Begin Date**	10/06/2019	**End Date**	10/03/2020

Sourced from MNPD ARMS on 10/6/2020 7:03:40 AM. The figures above were sourced from incident reports using Uniform Crime Reporting definitions and reporting guidelines, based on the date when the crime was reported. This report is intended to be a management and planning tool and does not reflect the official UCR counts for the department. Incidents where a location is unknown or unspecified are included in the countywide totals. 'Unknown' refers to records in which the address is listed as 'Unknown' on the incident report. 'Not Validated' refers to records that were entered in with an invalid addresses.

2 Week, 8 Week, 16 Week, YTD, and 24 Month Summary

METROPOLITAN POLICE DEPARTMENT
of Nashville and Davidson County

Aggregated by precinct (incident location). Based on date when each incident was reported.

		Rolling Two Week			Rolling Eight Week			Rolling Sixteen Week			YTD			Rolling Twenty-Four Month		
		Last Week to Prior Week			Last 4 Weeks to Prior 4 Weeks			Last 8 Weeks to Prior 8 Weeks			Current YTD to Prior YTD			Last 52 Weeks to Prior 52 Weeks		
		Violent Offenses	Property Offenses	Part I Offenses	Violent Offenses	Property Offenses	Part I Offenses	Violent Offenses	Property Offenses	Part I Offenses	Violent Offenses	Property Offenses	Part I Offenses	Violent Offenses	Property Offenses	Part I Offenses
West	Prior	9	67	76	50	260	310	64	527	591	323	2,533	2,856	451	3,301	3,752
	Last	3	51	54	41	263	304	91	523	614	345	2,296	2,641	427	3,097	3,524
	% Change	-66.7 %	-23.9 %	-28.9 %	-18.0 %	1.2 %	-1.9 %	42.2 %	-0.8 %	3.9 %	6.8 %	-9.4 %	-7.5 %	-5.3 %	-6.2 %	-6.1 %
East	Prior	29	54	83	89	268	357	151	565	716	632	2,153	2,785	832	3,034	3,866
	Last	16	51	67	92	228	320	181	496	677	705	2,347	3,052	912	3,101	4,013
	% Change	-44.8 %	-5.6 %	-19.3 %	3.4 %	-14.9 %	-10.4 %	19.9 %	-12.2 %	-5.4 %	11.6 %	9.0 %	9.6 %	9.6 %	2.2 %	3.8 %
South	Prior	26	105	131	138	415	553	324	868	1,192	1,237	3,694	4,931	1,636	4,847	6,483
	Last	25	93	118	116	366	482	254	781	1,035	1,261	4,141	5,402	1,631	5,336	6,967
	% Change	-3.8 %	-11.4 %	-9.9 %	-15.9 %	-11.8 %	-12.8 %	-21.6 %	-10.0 %	-13.2 %	1.9 %	12.1 %	9.6 %	-0.3 %	10.1 %	7.5 %
Central	Prior	10	28	38	31	135	166	69	210	279	354	1,621	1,975	461	2,093	2,554
	Last	9	29	38	43	117	160	74	252	326	323	1,055	1,378	475	1,595	2,070
	% Change	-10.0 %	3.6 %	0.0 %	38.7 %	-13.3 %	-3.6 %	7.2 %	20.0 %	16.8 %	-8.8 %	-34.9 %	-30.2 %	3.0 %	-23.8 %	-19.0 %
Hermitage	Prior	27	117	144	137	483	620	320	874	1,194	964	3,841	4,805	1,293	4,953	6,246
	Last	29	88	117	118	447	565	255	930	1,185	1,208	3,874	5,082	1,543	5,018	6,561
	% Change	7.4 %	-24.8 %	-18.8 %	-13.9 %	-7.5 %	-8.9 %	-20.3 %	6.4 %	-0.8 %	25.3 %	0.9 %	5.8 %	19.3 %	1.3 %	5.0 %
North	Prior	24	64	88	124	284	408	258	445	703	1,049	2,390	3,439	1,378	3,232	4,610
	Last	20	63	83	108	235	343	232	519	751	1,095	2,262	3,357	1,403	2,975	4,378
	% Change	-16.7 %	-1.6 %	-5.7 %	-12.9 %	-17.3 %	-15.9 %	-10.1 %	16.6 %	6.8 %	4.4 %	-5.4 %	-2.4 %	1.8 %	-8.0 %	-5.0 %
Madison	Prior	23	68	91	59	249	308	149	461	610	590	2,075	2,665	763	2,732	3,495
	Last	25	47	72	79	222	301	138	471	609	683	2,218	2,901	890	2,916	3,806
	% Change	8.7 %	-30.9 %	-20.9 %	33.9 %	-10.8 %	-2.3 %	-7.4 %	2.2 %	-0.2 %	15.8 %	6.9 %	8.9 %	16.6 %	6.7 %	8.9 %
Midtown Hills	Prior	14	85	99	67	435	502	124	780	904	549	2,869	3,418	773	3,852	4,625
	Last	13	62	75	53	328	381	120	763	883	548	3,344	3,892	726	4,424	5,150
	% Change	-7.1 %	-27.1 %	-24.2 %	-20.9 %	-24.6 %	-24.1 %	-3.2 %	-2.2 %	-2.3 %	-0.2 %	16.6 %	13.9 %	-6.1 %	14.8 %	11.4 %
Not Validated	Prior	1	3	4	0	0	0	0	1	1	0	2	2	1	3	4
	Last	1	2	3	2	9	11	2	9	11	2	11	13	2	11	13
	% Change	0.0 %	-33.3 %	-25.0 %	Infinity	Infinity	Infinity	Infinity	800.0 %	1,000.0 %	Infinity	450.0 %	550.0 %	100.0 %	266.7 %	225.0 %
County	Prior	163	591	754	695	2,529	3,224	1,459	4,731	6,190	5,698	21,178	26,876	7,588	28,047	35,635
	Last	141	486	627	652	2,215	2,867	1,347	4,744	6,091	6,170	21,548	27,718	8,009	28,473	36,482
	% Change	-13.5 %	-17.8 %	-16.8 %	-6.2 %	-12.4 %	-11.1 %	-7.7 %	0.3 %	-1.6 %	8.3 %	1.7 %	3.1 %	5.5 %	1.5 %	2.4 %

Information summarized for CompStat week ending 10/03/2020.

Sourced from MNPD ARMS on 10/6/2020 7:03:40 AM. The figures above were sourced from incident reports using Uniform Crime Reporting definitions and reporting guidelines, based on the date when the crime was reported. This report is intended to be a management and planning tool and does not reflect the official UCR counts for the department. Incidents where a location is unknown or unspecified are included in the countywide totals. 'Unknown' refers to records in which the address is listed as 'Unknown' on the incident report. 'Not Validated' refers to records that were entered in with an invalid addresses.

County Incident Report Summary

METROPOLITAN POLICE DEPARTMENT
of Nashville and Davidson County

Two Week, Eight Week, Sixteen Week, YTD, and 24 Month Analyses

Aggregated by precinct (incident location). Based on date when each incident was reported.

		Homicide	Rape	Commercial Robbery	Street Robbery	Total Robbery	Aggravated Assault	Commercial Burglary	Residential Burglary	Total Burglary	Larceny	Auto Theft	Violent Offenses	Property Offenses	Part I Offenses
Two Week	Prior Week	1	15	8	34	42	105	31	40	71	444	76	163	591	754
	Last Week	2	13	15	24	39	87	22	27	49	377	60	141	486	627
	% Change	100.0%	-13.3%	87.5%	-29.4%	-7.1%	-17.1%	-29.0%	-32.5%	-31.0%	-15.1%	-21.1%	-13.5%	-17.8%	-16.8%
Eight Week	Prior 4 Weeks	13	44	18	116	134	504	112	215	327	1,910	292	695	2,529	3,224
	Last 4 Weeks	6	46	38	110	148	452	132	165	297	1,649	269	652	2,215	2,867
	% Change	-53.8%	4.5%	111.1%	-5.2%	10.4%	-10.3%	17.9%	-23.3%	-9.2%	-13.7%	-7.9%	-6.2%	-12.4%	-11.1%
Sixteen Week	Prior 8 Weeks	16	77	43	254	297	1,069	194	356	550	3,645	536	1,459	4,731	6,190
	Last 8 Weeks	19	90	56	226	282	956	244	380	624	3,559	561	1,347	4,744	6,091
	% Change	18.8%	16.9%	30.2%	-11.0%	-5.1%	-10.6%	25.8%	6.7%	13.5%	-2.4%	4.7%	-7.7%	0.3%	-1.6%
YTD 2019	2019 YTD	56	409	182	1,274	1,456	3,777	800	1,816	2,616	16,459	2,103	5,698	21,178	26,876
	2020 YTD	76	376	198	1,106	1,304	4,414	1,016	1,680	2,696	16,490	2,362	6,170	21,548	27,718
	% Change	35.7%	-8.1%	8.8%	-13.2%	-10.4%	16.9%	27.0%	-7.5%	3.1%	0.2%	12.3%	8.3%	1.7%	3.1%
Rolling 24 Month	Prior 52 Weeks	77	549	284	1,786	2,070	4,892	1,084	2,408	3,492	21,590	2,965	7,588	28,047	35,635
	Last 52 Weeks	104	487	264	1,559	1,823	5,595	1,281	2,203	3,484	21,939	3,050	8,009	28,473	36,482
	% Change	35.1%	-11.3%	-7.0%	-12.7%	-11.9%	14.4%	18.2%	-8.5%	-0.2%	1.6%	2.9%	5.5%	1.5%	2.4%
YTD 2018	2018 YTD	68	433	172	1,345	1,517	3,900	785	1,967	2,752	15,815	2,266	5,918	20,833	26,751
	2020 YTD	76	376	198	1,106	1,304	4,414	1,016	1,680	2,696	16,490	2,362	6,170	21,548	27,718
	% Change	11.8%	-13.2%	15.1%	-17.8%	-14.0%	13.2%	29.4%	-14.6%	-2.0%	4.3%	4.2%	4.3%	3.4%	3.6%
YTD 2017	2017 YTD	81	431	236	1,347	1,583	3,988	994	2,282	3,276	14,351	1,954	6,083	19,581	25,664
	2020 YTD	76	376	198	1,106	1,304	4,414	1,016	1,680	2,696	16,490	2,362	6,170	21,548	27,718
	% Change	-6.2%	-12.8%	-16.1%	-17.9%	-17.6%	10.7%	2.2%	-26.4%	-17.7%	14.9%	20.9%	1.4%	10.0%	8.0%
YTD 2016	2016 YTD	59	446	217	1,222	1,439	3,797	664	2,818	3,482	14,246	1,148	5,741	18,876	24,617
	2020 YTD	76	376	198	1,106	1,304	4,414	1,016	1,680	2,696	16,490	2,362	6,170	21,548	27,718
	% Change	28.8%	-15.7%	-8.8%	-9.5%	-9.4%	16.2%	53.0%	-40.4%	-22.6%	15.8%	105.7%	7.5%	14.2%	12.6%
YTD 2015	2015 YTD	54	474	183	1,208	1,391	3,828	651	3,083	3,734	14,032	1,070	5,747	18,836	24,583
	2020 YTD	76	376	198	1,106	1,304	4,414	1,016	1,680	2,696	16,490	2,362	6,170	21,548	27,718
	% Change	40.7%	-20.7%	8.2%	-8.4%	-6.3%	15.3%	56.1%	-45.5%	-27.8%	17.5%	120.7%	7.4%	14.4%	12.8%

Information summarized for CompStat week ending 10/03/2020.

Sourced from MNPD ARMS on 10/6/2020 7:03:40 AM. The figures above were sourced from incident reports using Uniform Crime Reporting definitions and reporting guidelines, based on the date when the crime was reported. This report is intended to be a management and planning tool and does not reflect the official UCR counts for the department. Incidents where a location is unknown or unspecified are included in the countywide totals.

County Incident Report Summary

METROPOLITAN POLICE DEPARTMENT
of Nashville and Davidson County

Additional YTD Analyses

Aggregated by precinct (incident location). Based on date when each incident was reported.

		Homicide	Rape	Commercial Robbery	Street Robbery	Total Robbery	Aggravated Assault	Commercial Burglary	Residential Burglary	Total Burglary	Larceny	Auto Theft	Violent Offenses	Property Offenses	Part I Offenses
YTD	2014 YTD	34	467	120	990	1,110	4,147	674	2,993	3,667	13,600	814	5,758	18,081	23,839
2014	2020 YTD	76	376	198	1,106	1,304	4,414	1,016	1,680	2,696	16,490	2,362	6,170	21,548	27,718
	% Change	123.5%	-19.5%	65.0%	11.7%	17.5%	6.4%	50.7%	-43.9%	-26.5%	21.3%	190.2%	7.2%	19.2%	16.3%
YTD	2013 YTD	35	400	173	1,101	1,274	3,850	666	3,639	4,305	14,196	918	5,559	19,419	24,978
2013	2020 YTD	76	376	198	1,106	1,304	4,414	1,016	1,680	2,696	16,490	2,362	6,170	21,548	27,718
	% Change	117.1%	-6.0%	14.5%	0.5%	2.4%	14.6%	52.6%	-53.8%	-37.4%	16.2%	157.3%	11.0%	11.0%	11.0%
YTD	2012 YTD	49	426	172	1,132	1,304	4,218	768	3,537	4,305	14,689	1,075	5,997	20,069	26,066
2012	2020 YTD	76	376	198	1,106	1,304	4,414	1,016	1,680	2,696	16,490	2,362	6,170	21,548	27,718
	% Change	55.1%	-11.7%	15.1%	-2.3%	0.0%	4.6%	32.3%	-52.5%	-37.4%	12.3%	119.7%	2.9%	7.4%	6.3%
YTD	2011 YTD	41	428	218	1,133	1,351	3,749	838	4,645	5,483	15,439	1,316	5,569	22,238	27,807
2011	2020 YTD	76	376	198	1,106	1,304	4,414	1,016	1,680	2,696	16,490	2,362	6,170	21,548	27,718
	% Change	85.4%	-12.1%	-9.2%	-2.4%	-3.5%	17.7%	21.2%	-63.8%	-50.8%	6.8%	79.5%	10.8%	-3.1%	-0.3%
YTD	2010 YTD	49	403	195	1,128	1,323	3,690	872	4,661	5,533	15,924	1,630	5,465	23,087	28,552
2010	2020 YTD	76	376	198	1,106	1,304	4,414	1,016	1,680	2,696	16,490	2,362	6,170	21,548	27,718
	% Change	55.1%	-6.7%	1.5%	-2.0%	-1.4%	19.6%	16.5%	-64.0%	-51.3%	3.6%	44.9%	12.9%	-6.7%	-2.9%
YTD	2009 YTD	64	388	208	1,342	1,550	3,852	815	3,965	4,780	16,637	1,335	5,854	22,752	28,606
2009	2020 YTD	76	376	198	1,106	1,304	4,414	1,016	1,680	2,696	16,490	2,362	6,170	21,548	27,718
	% Change	18.8%	-3.1%	-4.8%	-17.6%	-15.9%	14.6%	24.7%	-57.6%	-43.6%	-0.9%	76.9%	5.4%	-5.3%	-3.1%
YTD	2008 YTD	56	395	255	1,555	1,810	4,597	929	3,591	4,520	18,560	1,805	6,858	24,885	31,743
2008	2020 YTD	76	376	198	1,106	1,304	4,414	1,016	1,680	2,696	16,490	2,362	6,170	21,548	27,718
	% Change	35.7%	-4.8%	-22.4%	-28.9%	-28.0%	-4.0%	9.4%	-53.2%	-40.4%	-11.2%	30.9%	-10.0%	-13.4%	-12.7%
YTD	2007 YTD	49	397	328	1,626	1,954	4,696	1,204	3,497	4,701	18,710	2,308	7,096	25,719	32,815
2007	2020 YTD	76	376	198	1,106	1,304	4,414	1,016	1,680	2,696	16,490	2,362	6,170	21,548	27,718
	% Change	55.1%	-5.3%	-39.6%	-32.0%	-33.3%	-6.0%	-15.6%	-52.0%	-42.7%	-11.9%	2.3%	-13.0%	-16.2%	-15.5%
YTD	2006 YTD	61	389	347	1,512	1,859	4,658	1,507	3,477	4,984	18,885	2,421	6,967	26,290	33,257
2006	2020 YTD	76	376	198	1,106	1,304	4,414	1,016	1,680	2,696	16,490	2,362	6,170	21,548	27,718
	% Change	24.6%	-3.3%	-42.9%	-26.9%	-29.9%	-5.2%	-32.6%	-51.7%	-45.9%	-12.7%	-2.4%	-11.4%	-18.0%	-16.7%
YTD	2005 YTD	74	434	405	1,368	1,773	4,861	1,405	3,527	4,932	19,840	2,696	7,142	27,468	34,610
2005	2020 YTD	76	376	198	1,106	1,304	4,414	1,016	1,680	2,696	16,490	2,362	6,170	21,548	27,718
	% Change	2.7%	-13.4%	-51.1%	-19.2%	-26.5%	-9.2%	-27.7%	-52.4%	-45.3%	-16.9%	-12.4%	-13.6%	-21.6%	-19.9%

Information summarized for CompStat week ending 10/03/2020.

Sourced from MNPD ARMS on 10/6/2020 7:03:40 AM. The figures above were sourced from incident reports using Uniform Crime Reporting definitions and reporting guidelines, based on the date when the crime was reported. This report is intended to be a management and planning tool and does not reflect the official UCR counts for the department. Incidents where a location is unknown or unspecified are included in the countywide totals..

County Efficiency Report Summary

METROPOLITAN POLICE DEPARTMENT
of Nashville and Davidson County

Two Week, Eight Week, Sixteen Week, YTD, and 24 Month Analyses

Aggregated by component of arresting officer / officer making stop.

		Adults Only				Adults and Juveniles						
		Felony Arrests	Misdemeanor Arrests	Citation Arrests	Total Arrests	Part I Arrests	Weapons Law Violation Arrests	Drug-Related Arrests	DUI Arrests	Warrant Service Attempts	Warrants Served	Vehicle Stops
Two Week	Prior Week	134	173	97	404	118	18	23	21	117	286	489
	Last Week	118	172	88	378	83	20	23	16	148	305	390
	% Change	-11.9%	-0.6%	-9.3%	-6.4%	-29.7%	11.1%	0.0%	-23.8%	26.5%	6.6%	-20.2%
Eight Week	Prior 4 Weeks	508	656	558	1,722	386	50	97	89	587	1,170	2,688
	Last 4 Weeks	511	734	464	1,709	392	54	100	83	672	1,312	2,346
	% Change	0.6%	11.9%	-16.8%	-0.8%	1.6%	8.0%	3.1%	-6.7%	14.5%	12.1%	-12.7%
Sixteen Week	Prior 8 Weeks	785	957	954	2,696	682	60	166	144	756	1,691	2,792
	Last 8 Weeks	1,019	1,390	1,022	3,431	778	104	197	172	1,259	2,482	5,034
	% Change	29.8%	45.2%	7.1%	27.3%	14.1%	73.3%	18.7%	19.4%	66.5%	46.8%	80.3%
YTD	2019 YTD	5,633	11,421	8,476	25,530	4,756	471	3,005	957	11,917	16,948	42,552
	2020 YTD	4,675	6,826	6,157	17,658	4,122	494	1,673	879	6,091	10,968	25,347
	% Change	-17.0%	-40.2%	-27.4%	-30.8%	-13.3%	4.9%	-44.3%	-8.2%	-48.9%	-35.3%	-40.4%
Rolling 24 Month	Prior 52 Weeks	7,331	15,428	12,482	35,241	6,350	624	4,197	1,311	18,066	22,313	67,592
	Last 52 Weeks	6,303	10,004	8,313	24,620	5,578	629	2,371	1,203	8,980	15,685	36,478
	% Change	-14.0%	-35.2%	-33.4%	-30.1%	-12.2%	0.8%	-43.5%	-8.2%	-50.3%	-29.7%	-46.0%
YTD 2018	2018 YTD	6,629	16,427	22,174	45,230	5,983	678	6,834	1,168	27,800	21,419	168,448
	2020 YTD	4,675	6,826	6,157	17,658	4,122	494	1,673	879	6,091	10,968	25,347
	% Change	-29.5%	-58.4%	-72.2%	-61.0%	-31.1%	-27.1%	-75.5%	-24.7%	-78.1%	-48.8%	-85.0%
YTD 2017	2017 YTD	7,166	17,616	25,300	50,082	6,249	667	7,893	1,414	30,693	21,609	180,584
	2020 YTD	4,675	6,826	6,157	17,658	4,122	494	1,673	879	6,091	10,968	25,347
	% Change	-34.8%	-61.3%	-75.7%	-64.7%	-34.0%	-25.9%	-78.8%	-37.8%	-80.2%	-49.2%	-86.0%
YTD 2016	2016 YTD	7,549	18,292	28,128	53,969	6,234	577	8,729	1,479	34,759	22,047	221,559
	2020 YTD	4,675	6,826	6,157	17,658	4,122	494	1,673	879	6,091	10,968	25,347
	% Change	-38.1%	-62.7%	-78.1%	-67.3%	-33.9%	-14.4%	-80.8%	-40.6%	-82.5%	-50.3%	-88.6%
YTD 2015	2015 YTD	7,807	19,504	29,882	57,193	6,337	572	8,336	1,646	41,686	21,427	259,591
	2020 YTD	4,675	6,826	6,157	17,658	4,122	494	1,673	879	6,091	10,968	25,347
	% Change	-40.1%	-65.0%	-79.4%	-69.1%	-35.0%	-13.6%	-79.9%	-46.6%	-85.4%	-48.8%	-90.2%

Information summarized for CompStat week ending 10/03/2020.

Sourced from MNPD ARMS on 10/6/2020 7:03:40 AM. Arrest summaries are not a count of arrest charges. 1 arrest = 1 body. Warrant Service summary considers 1 count for each service attempt and 1 count for each outstanding warrant served. Vehicle Stop summary sources MNPD's Vehicle Stop (Form 252) Database. Vehicle stop totals count all reports electronically entered via AFR. Hardcopy reports not entered into ARMS will affect accuracy of totals.

West Precinct Incident Report Summary

METROPOLITAN POLICE DEPARTMENT
of Nashville and Davidson County

Two Week, Eight Week, Sixteen Week, YTD, and 24 Month Analyses

Aggregated by precinct (incident location). Based on date when each incident was reported.

		Homicide	Rape	Commercial Robbery	Street Robbery	Total Robbery	Aggravated Assault	Commercial Burglary	Residential Burglary	Total Burglary	Larceny	Auto Theft	Violent Offenses	Property Offenses	Part I Offenses
Two Week	Prior Week	0	1	0	0	0	8	1	2	3	54	10	9	67	76
	Last Week	0	0	0	1	1	2	1	1	2	46	3	3	51	54
	% Change	-	-100.0%	-	-	-	-75.0%	0.0%	-50.0%	-33.3%	-14.8%	-70.0%	-66.7%	-23.9%	-28.9%
Eight Week	Prior 4 Weeks	0	3	4	9	13	34	15	16	31	201	28	50	260	310
	Last 4 Weeks	0	3	1	5	6	32	13	13	26	208	29	41	263	304
	% Change	-	0.0%	-75.0%	-44.4%	-53.8%	-5.9%	-13.3%	-18.8%	-16.1%	3.5%	3.6%	-18.0%	1.2%	-1.9%
Sixteen Week	Prior 8 Weeks	0	2	2	3	5	57	20	31	51	436	40	64	527	591
	Last 8 Weeks	0	6	5	14	19	66	28	29	57	409	57	91	523	614
	% Change	-	200.0%	150.0%	366.7%	280.0%	15.8%	40.0%	-6.5%	11.8%	-6.2%	42.5%	42.2%	-0.8%	3.9%
YTD 2019	2019 YTD	3	28	16	55	71	221	87	185	272	2,021	240	323	2,533	2,856
	2020 YTD	2	25	15	42	57	261	92	140	232	1,857	207	345	2,296	2,641
	% Change	-33.3%	-10.7%	-6.3%	-23.6%	-19.7%	18.1%	5.7%	-24.3%	-14.7%	-8.1%	-13.8%	6.8%	-9.4%	-7.5%
Rolling 24 Month	Prior 52 Weeks	7	40	27	88	115	289	116	243	359	2,625	317	451	3,301	3,752
	Last 52 Weeks	3	28	19	57	76	320	119	175	294	2,531	272	427	3,097	3,524
	% Change	-57.1%	-30.0%	-29.6%	-35.2%	-33.9%	10.7%	2.6%	-28.0%	-18.1%	-3.6%	-14.2%	-5.3%	-6.2%	-6.1%
YTD 2018	2018 YTD	4	18	20	63	83	213	89	250	339	2,052	201	318	2,592	2,910
	2020 YTD	2	25	15	42	57	261	92	140	232	1,857	207	345	2,296	2,641
	% Change	-50.0%	38.9%	-25.0%	-33.3%	-31.3%	22.5%	3.4%	-44.0%	-31.6%	-9.5%	3.0%	8.5%	-11.4%	-9.2%
YTD 2017	2017 YTD	5	32	11	61	72	251	108	223	331	1,963	178	360	2,472	2,832
	2020 YTD	2	25	15	42	57	261	92	140	232	1,857	207	345	2,296	2,641
	% Change	-60.0%	-21.9%	36.4%	-31.1%	-20.8%	4.0%	-14.8%	-37.2%	-29.9%	-5.4%	16.3%	-4.2%	-7.1%	-6.7%
YTD 2016	2016 YTD	5	26	18	50	68	244	80	288	368	1,904	108	343	2,380	2,723
	2020 YTD	2	25	15	42	57	261	92	140	232	1,857	207	345	2,296	2,641
	% Change	-60.0%	-3.8%	-16.7%	-16.0%	-16.2%	7.0%	15.0%	-51.4%	-37.0%	-2.5%	91.7%	0.6%	-3.5%	-3.0%
YTD 2015	2015 YTD	0	30	22	58	80	227	70	289	359	1,869	96	337	2,324	2,661
	2020 YTD	2	25	15	42	57	261	92	140	232	1,857	207	345	2,296	2,641
	% Change	-	-16.7%	-31.8%	-27.6%	-28.8%	15.0%	31.4%	-51.6%	-35.4%	-0.6%	115.6%	2.4%	-1.2%	-0.8%

Information summarized for CompStat week ending 10/03/2020.

Sourced from MNPD ARMS on 10/6/2020 7:03:41 AM. The figures above were sourced from incident reports using Uniform Crime Reporting definitions and reporting guidelines, based on the date when the crime was reported. This report is intended to be a management and planning tool and does not reflect the official UCR counts for the department. Incidents where a location is unknown or unspecified are included in the countywide totals.

West Precinct Efficiency Report Summary

METROPOLITAN POLICE DEPARTMENT
of Nashville and Davidson County

Two Week, Eight Week, Sixteen Week, YTD, and 24 Month Analyses

Aggregated by component of arresting officer / officer making stop.

		Adults Only				Adults and Juveniles						
		Felony Arrests	Misdemeanor Arrests	Citation Arrests	Total Arrests	Part I Arrests	Weapons Law Violation Arrests	Drug-Related Arrests	DUI Arrests	Warrant Service Attempts	Warrants Served	Vehicle Stops
Two Week	Prior Week	2	10	5	17	6	0	1	0	8	7	11
	Last Week	1	14	5	20	3	0	0	1	15	15	12
	% Change	-50.0%	40.0%	0.0%	17.6%	-50.0%	-	-100.0%	-	87.5%	114.3%	9.1%
Eight Week	Prior 4 Weeks	24	31	33	88	26	1	4	8	28	40	106
	Last 4 Weeks	11	41	19	71	16	1	2	3	24	44	77
	% Change	-54.2%	32.3%	-42.4%	-19.3%	-38.5%	0.0%	-50.0%	-62.5%	-14.3%	10.0%	-27.4%
Sixteen Week	Prior 8 Weeks	38	56	57	151	43	3	13	6	44	79	124
	Last 8 Weeks	35	72	52	159	42	2	6	11	52	84	183
	% Change	-7.9%	28.6%	-8.8%	5.3%	-2.3%	-33.3%	-53.8%	83.3%	18.2%	6.3%	47.6%
YTD	2019 YTD	225	500	435	1,160	367	22	115	40	1,571	585	1,710
	2020 YTD	192	363	359	914	270	14	106	51	394	427	981
	% Change	-14.7%	-27.4%	-17.5%	-21.2%	-26.4%	-36.4%	-7.8%	27.5%	-74.9%	-27.0%	-42.6%
Rolling 24 Month	Prior 52 Weeks	313	677	662	1,652	511	31	175	56	2,267	807	4,071
	Last 52 Weeks	265	511	458	1,234	367	22	127	78	571	589	1,226
	% Change	-15.3%	-24.5%	-30.8%	-25.3%	-28.2%	-29.0%	-27.4%	39.3%	-74.8%	-27.0%	-69.9%
YTD 2018	2018 YTD	299	728	1,283	2,310	489	26	374	46	2,349	787	21,050
	2020 YTD	192	363	359	914	270	14	106	51	394	427	981
	% Change	-35.8%	-50.1%	-72.0%	-60.4%	-44.8%	-46.2%	-71.7%	10.9%	-83.2%	-45.7%	-95.3%
YTD 2017	2017 YTD	375	765	1,534	2,674	611	44	485	56	2,995	907	20,529
	2020 YTD	192	363	359	914	270	14	106	51	394	427	981
	% Change	-48.8%	-52.5%	-76.6%	-65.8%	-55.8%	-68.2%	-78.1%	-8.9%	-86.8%	-52.9%	-95.2%
YTD 2016	2016 YTD	350	729	1,875	2,954	583	25	559	75	2,865	932	24,899
	2020 YTD	192	363	359	914	270	14	106	51	394	427	981
	% Change	-45.1%	-50.2%	-80.9%	-69.1%	-53.7%	-44.0%	-81.0%	-32.0%	-86.2%	-54.2%	-96.1%
YTD 2015	2015 YTD	388	900	2,341	3,629	735	28	574	66	3,501	1,001	29,269
	2020 YTD	192	363	359	914	270	14	106	51	394	427	981
	% Change	-50.5%	-59.7%	-84.7%	-74.8%	-63.3%	-50.0%	-81.5%	-22.7%	-88.7%	-57.3%	-96.6%

Information summarized for CompStat week ending 10/03/2020.

Sourced from MNPD ARMS on 10/6/2020 7:03:41 AM. Arrest summaries are not a count of arrest charges. 1 arrest = 1 body. Warrant Service summary considers 1 count for each service attempt and 1 count for each outstanding warrant served. Vehicle Stop summary sources MNPD's Vehicle Stop (Form 252) Database. Vehicle stop totals count all reports electronically entered via AFR. Hardcopy reports not entered into ARMS will affect accuracy of totals.

East Precinct Incident Report Summary

METROPOLITAN POLICE DEPARTMENT
of Nashville and Davidson County

Two Week, Eight Week, Sixteen Week, YTD, and 24 Month Analyses

Aggregated by precinct (incident location). Based on date when each incident was reported.

		Homicide	Rape	Commercial Robbery	Street Robbery	Total Robbery	Aggravated Assault	Commercial Burglary	Residential Burglary	Total Burglary	Larceny	Auto Theft	Violent Offenses	Property Offenses	Part I Offenses
Two Week	Prior Week	0	1	0	2	2	26	0	3	3	44	7	29	54	83
	Last Week	0	0	2	2	4	12	2	0	2	42	7	16	51	67
	% Change	-	-100.0%	-	0.0%	100.0%	-53.8%	-	-100.0%	-33.3%	-4.5%	0.0%	-44.8%	-5.6%	-19.3%
Eight Week	Prior 4 Weeks	4	1	2	10	12	72	9	20	29	211	28	89	268	357
	Last 4 Weeks	0	1	6	11	17	74	14	13	27	170	31	92	228	320
	% Change	-100.0%	0.0%	200.0%	10.0%	41.7%	2.8%	55.6%	-35.0%	-6.9%	-19.4%	10.7%	3.4%	-14.9%	-10.4%
Sixteen Week	Prior 8 Weeks	2	4	4	20	24	121	24	49	73	413	79	151	565	716
	Last 8 Weeks	4	2	8	21	29	146	23	33	56	381	59	181	496	677
	% Change	100.0%	-50.0%	100.0%	5.0%	20.8%	20.7%	-4.2%	-32.7%	-23.3%	-7.7%	-25.3%	19.9%	-12.2%	-5.4%
YTD 2019	2019 YTD	9	40	6	116	122	461	59	211	270	1,659	224	632	2,153	2,785
	2020 YTD	10	26	22	113	135	534	83	209	292	1,770	285	705	2,347	3,052
	% Change	11.1%	-35.0%	266.7%	-2.6%	10.7%	15.8%	40.7%	-0.9%	8.1%	6.7%	27.2%	11.6%	9.0%	9.6%
Rolling 24 Month	Prior 52 Weeks	10	57	12	162	174	591	82	286	368	2,350	316	832	3,034	3,866
	Last 52 Weeks	11	39	30	150	180	682	109	282	391	2,337	373	912	3,101	4,013
	% Change	10.0%	-31.6%	150.0%	-7.4%	3.4%	15.4%	32.9%	-1.4%	6.3%	-0.6%	18.0%	9.6%	2.2%	3.8%
YTD 2018	2018 YTD	13	40	10	142	152	459	65	264	329	1,726	226	664	2,281	2,945
	2020 YTD	10	26	22	113	135	534	83	209	292	1,770	285	705	2,347	3,052
	% Change	-23.1%	-35.0%	120.0%	-20.4%	-11.2%	16.3%	27.7%	-20.8%	-11.2%	2.5%	26.1%	6.2%	2.9%	3.6%
YTD 2017	2017 YTD	17	47	32	137	169	562	114	317	431	1,439	219	795	2,089	2,884
	2020 YTD	10	26	22	113	135	534	83	209	292	1,770	285	705	2,347	3,052
	% Change	-41.2%	-44.7%	-31.3%	-17.5%	-20.1%	-5.0%	-27.2%	-34.1%	-32.3%	23.0%	30.1%	-11.3%	12.4%	5.8%
YTD 2016	2016 YTD	7	50	19	141	160	517	61	337	398	1,451	153	734	2,002	2,736
	2020 YTD	10	26	22	113	135	534	83	209	292	1,770	285	705	2,347	3,052
	% Change	42.9%	-48.0%	15.8%	-19.9%	-15.6%	3.3%	36.1%	-38.0%	-26.6%	22.0%	86.3%	-4.0%	17.2%	11.5%
YTD 2015	2015 YTD	11	61	31	158	189	558	65	433	498	1,463	141	819	2,102	2,921
	2020 YTD	10	26	22	113	135	534	83	209	292	1,770	285	705	2,347	3,052
	% Change	-9.1%	-57.4%	-29.0%	-28.5%	-28.6%	-4.3%	27.7%	-51.7%	-41.4%	21.0%	102.1%	-13.9%	11.7%	4.5%

Information summarized for CompStat week ending 10/03/2020.

Sourced from MNPD ARMS on 10/6/2020 7:03:41 AM. The figures above were sourced from incident reports using Uniform Crime Reporting definitions and reporting guidelines, based on the date when the crime was reported. This report is intended to be a management and planning tool and does not reflect the official UCR counts for the department. Incidents where a location is unknown or unspecified are included in the countywide totals.

East Precinct Efficiency Report Summary

METROPOLITAN POLICE DEPARTMENT
of Nashville and Davidson County

Two Week, Eight Week, Sixteen Week, YTD, and 24 Month Analyses

Aggregated by component of arresting officer / officer making stop.

		Adults Only				Adults and Juveniles						
		Felony Arrests	Misdemeanor Arrests	Citation Arrests	Total Arrests	Part I Arrests	Weapons Law Violation Arrests	Drug-Related Arrests	DUI Arrests	Warrant Service Attempts	Warrants Served	Vehicle Stops
Two Week	Prior Week	6	16	5	27	7	1	0	5	15	12	28
	Last Week	9	13	10	32	9	2	1	3	16	15	30
	% Change	50.0%	-18.8%	100.0%	18.5%	28.6%	100.0%	-	-40.0%	6.7%	25.0%	7.1%
Eight Week	Prior 4 Weeks	47	56	27	130	42	2	4	3	113	97	125
	Last 4 Weeks	31	64	34	129	25	5	4	10	88	77	106
	% Change	-34.0%	14.3%	25.9%	-0.8%	-40.5%	150.0%	0.0%	233.3%	-22.1%	-20.6%	-15.2%
Sixteen Week	Prior 8 Weeks	71	84	76	231	70	1	20	13	76	152	186
	Last 8 Weeks	78	120	61	259	67	7	8	13	201	174	231
	% Change	9.9%	42.9%	-19.7%	12.1%	-4.3%	600.0%	-60.0%	0.0%	164.5%	14.5%	24.2%
YTD	2019 YTD	507	1,134	769	2,410	478	56	425	102	2,050	1,333	4,417
	2020 YTD	374	582	461	1,417	382	26	140	73	976	808	1,626
	% Change	-26.2%	-48.7%	-40.1%	-41.2%	-20.1%	-53.6%	-67.1%	-28.4%	-52.4%	-39.4%	-63.2%
Rolling 24 Month	Prior 52 Weeks	700	1,602	1,224	3,526	647	72	597	135	3,295	1,849	8,811
	Last 52 Weeks	504	853	646	2,003	513	38	229	105	1,398	1,166	2,519
	% Change	-28.0%	-46.8%	-47.2%	-43.2%	-20.7%	-47.2%	-61.6%	-22.2%	-57.6%	-36.9%	-71.4%
YTD 2018	2018 YTD	734	1,841	2,731	5,306	640	102	899	80	4,843	2,066	23,242
	2020 YTD	374	582	461	1,417	382	26	140	73	976	808	1,626
	% Change	-49.0%	-68.4%	-83.1%	-73.3%	-40.3%	-74.5%	-84.4%	-8.8%	-79.8%	-60.9%	-93.0%
YTD 2017	2017 YTD	784	1,881	3,142	5,807	683	90	937	138	5,163	2,120	25,171
	2020 YTD	374	582	461	1,417	382	26	140	73	976	808	1,626
	% Change	-52.3%	-69.1%	-85.3%	-75.6%	-44.1%	-71.1%	-85.1%	-47.1%	-81.1%	-61.9%	-93.5%
YTD 2016	2016 YTD	923	1,975	3,368	6,266	620	116	1,161	158	5,968	2,389	26,016
	2020 YTD	374	582	461	1,417	382	26	140	73	976	808	1,626
	% Change	-59.5%	-70.5%	-86.3%	-77.4%	-38.4%	-77.6%	-87.9%	-53.8%	-83.6%	-66.2%	-93.8%
YTD 2015	2015 YTD	1,083	2,581	3,916	7,580	696	122	1,413	158	6,493	2,460	29,724
	2020 YTD	374	582	461	1,417	382	26	140	73	976	808	1,626
	% Change	-65.5%	-77.5%	-88.2%	-81.3%	-45.1%	-78.7%	-90.1%	-53.8%	-85.0%	-67.2%	-94.5%

Information summarized for CompStat week ending 10/03/2020.

Sourced from MNPD ARMS on 10/6/2020 7:03:41 AM. Arrest summaries are not a count of arrest charges. 1 arrest = 1 body. Warrant Service summary considers 1 count for each service attempt and 1 count for each outstanding warrant served. Vehicle Stop summary sources MNPD's Vehicle Stop (Form 252) Database. Vehicle stop totals count all reports electronically entered via AFR. Hardcopy reports not entered into ARMS will affect accuracy of totals.

South Precinct Incident Report Summary

METROPOLITAN POLICE DEPARTMENT
of Nashville and Davidson County

Two Week, Eight Week, Sixteen Week, YTD, and 24 Month Analyses

Aggregated by precinct (incident location). Based on date when each incident was reported.

		Homicide	Rape	Commercial Robbery	Street Robbery	Total Robbery	Aggravated Assault	Commercial Burglary	Residential Burglary	Total Burglary	Larceny	Auto Theft	Violent Offenses	Property Offenses	Part I Offenses
Two Week	Prior Week	0	3	2	8	10	13	3	13	16	72	17	26	105	131
	Last Week	0	2	3	6	9	14	4	7	11	71	11	25	93	118
	% Change	-	-33.3%	50.0%	-25.0%	-10.0%	7.7%	33.3%	-46.2%	-31.3%	-1.4%	-35.3%	-3.8%	-11.4%	-9.9%
Eight Week	Prior 4 Weeks	1	10	4	22	26	101	20	52	72	276	67	138	415	553
	Last 4 Weeks	1	6	9	24	33	76	19	27	46	269	51	116	366	482
	% Change	0.0%	-40.0%	125.0%	9.1%	26.9%	-24.8%	-5.0%	-48.1%	-36.1%	-2.5%	-23.9%	-15.9%	-11.8%	-12.8%
Sixteen Week	Prior 8 Weeks	2	21	15	72	87	214	40	74	114	649	105	324	868	1,192
	Last 8 Weeks	2	16	13	46	59	177	39	79	118	545	118	254	781	1,035
	% Change	0.0%	-23.8%	-13.3%	-36.1%	-32.2%	-17.3%	-2.5%	6.8%	3.5%	-16.0%	12.4%	-21.6%	-10.0%	-13.2%
YTD 2019	2019 YTD	8	83	54	345	399	747	184	382	566	2,713	415	1,237	3,694	4,931
	2020 YTD	14	85	59	269	328	834	238	305	543	3,081	517	1,261	4,141	5,402
	% Change	75.0%	2.4%	9.3%	-22.0%	-17.8%	11.6%	29.3%	-20.2%	-4.1%	13.6%	24.6%	1.9%	12.1%	9.6%
Rolling 24 Month	Prior 52 Weeks	13	110	76	476	552	961	256	488	744	3,519	584	1,636	4,847	6,483
	Last 52 Weeks	19	107	70	385	455	1,050	288	411	699	3,978	659	1,631	5,336	6,967
	% Change	46.2%	-2.7%	-7.9%	-19.1%	-17.6%	9.3%	12.5%	-15.8%	-6.0%	13.0%	12.8%	-0.3%	10.1%	7.5%
YTD 2018	2018 YTD	18	82	33	358	391	783	161	371	532	2,518	445	1,274	3,495	4,769
	2020 YTD	14	85	59	269	328	834	238	305	543	3,081	517	1,261	4,141	5,402
	% Change	-22.2%	3.7%	78.8%	-24.9%	-16.1%	6.5%	47.8%	-17.8%	2.1%	22.4%	16.2%	-1.0%	18.5%	13.3%
YTD 2017	2017 YTD	13	71	38	321	359	742	175	489	664	2,313	430	1,185	3,407	4,592
	2020 YTD	14	85	59	269	328	834	238	305	543	3,081	517	1,261	4,141	5,402
	% Change	7.7%	19.7%	55.3%	-16.2%	-8.6%	12.4%	36.0%	-37.6%	-18.2%	33.2%	20.2%	6.4%	21.5%	17.6%
YTD 2016	2016 YTD	14	78	45	322	367	738	130	719	849	2,450	253	1,197	3,552	4,749
	2020 YTD	14	85	59	269	328	834	238	305	543	3,081	517	1,261	4,141	5,402
	% Change	0.0%	9.0%	31.1%	-16.5%	-10.6%	13.0%	83.1%	-57.6%	-36.0%	25.8%	104.3%	5.3%	16.6%	13.8%
YTD 2015	2015 YTD	12	85	31	296	327	695	137	779	916	2,453	188	1,119	3,557	4,676
	2020 YTD	14	85	59	269	328	834	238	305	543	3,081	517	1,261	4,141	5,402
	% Change	16.7%	0.0%	90.3%	-9.1%	0.3%	20.0%	73.7%	-60.8%	-40.7%	25.6%	175.0%	12.7%	16.4%	15.5%

Information summarized for CompStat week ending 10/03/2020.

Sourced from MNPD ARMS on 10/6/2020 7:03:41 AM. The figures above were sourced from incident reports using Uniform Crime Reporting definitions and reporting guidelines, based on the date when the crime was reported. This report is intended to be a management and planning tool and does not reflect the official UCR counts for the department. Incidents where a location is unknown or unspecified are included in the countywide totals.

South Precinct Efficiency Report Summary

METROPOLITAN POLICE DEPARTMENT
of Nashville and Davidson County

Two Week, Eight Week, Sixteen Week, YTD, and 24 Month Analyses

Aggregated by component of arresting officer / officer making stop.

		Adults Only				Adults and Juveniles						
		Felony Arrests	Misdemeanor Arrests	Citation Arrests	Total Arrests	Part I Arrests	Weapons Law Violation Arrests	Drug-Related Arrests	DUI Arrests	Warrant Service Attempts	Warrants Served	Vehicle Stops
Two Week	Prior Week	18	26	17	61	20	0	1	5	14	23	72
	Last Week	13	35	19	67	13	3	6	6	35	33	61
	% Change	-27.8%	34.6%	11.8%	9.8%	-35.0%	-	500.0%	20.0%	150.0%	43.5%	-15.3%
Eight Week	Prior 4 Weeks	71	95	133	299	70	11	12	28	92	126	423
	Last 4 Weeks	56	123	117	296	56	6	11	27	95	98	420
	% Change	-21.1%	29.5%	-12.0%	-1.0%	-20.0%	-45.5%	-8.3%	-3.6%	3.3%	-22.2%	-0.7%
Sixteen Week	Prior 8 Weeks	88	172	225	485	83	14	38	43	113	153	385
	Last 8 Weeks	127	218	250	595	126	17	23	55	187	224	843
	% Change	44.3%	26.7%	11.1%	22.7%	51.8%	21.4%	-39.5%	27.9%	65.5%	46.4%	119.0%
YTD	2019 YTD	565	1,176	1,914	3,655	582	66	614	180	956	1,343	6,148
	2020 YTD	603	1,095	1,518	3,216	672	85	297	262	957	1,107	5,177
	% Change	6.7%	-6.9%	-20.7%	-12.0%	15.5%	28.8%	-51.6%	45.6%	0.1%	-17.6%	-15.8%
Rolling 24 Month	Prior 52 Weeks	708	1,608	2,600	4,916	745	87	841	226	1,375	1,777	9,213
	Last 52 Weeks	770	1,457	2,007	4,234	860	105	401	318	1,335	1,528	7,396
	% Change	8.8%	-9.4%	-22.8%	-13.9%	15.4%	20.7%	-52.3%	40.7%	-2.9%	-14.0%	-19.7%
YTD 2018	2018 YTD	592	1,412	2,804	4,808	656	80	834	150	1,799	1,601	17,180
	2020 YTD	603	1,095	1,518	3,216	672	85	297	262	957	1,107	5,177
	% Change	1.9%	-22.5%	-45.9%	-33.1%	2.4%	6.3%	-64.4%	74.7%	-46.8%	-30.9%	-69.9%
YTD 2017	2017 YTD	582	1,378	2,647	4,607	648	50	783	177	2,076	1,403	23,575
	2020 YTD	603	1,095	1,518	3,216	672	85	297	262	957	1,107	5,177
	% Change	3.6%	-20.5%	-42.7%	-30.2%	3.7%	70.0%	-62.1%	48.0%	-53.9%	-21.1%	-78.0%
YTD 2016	2016 YTD	590	1,524	3,098	5,212	712	53	823	163	2,404	1,489	31,778
	2020 YTD	603	1,095	1,518	3,216	672	85	297	262	957	1,107	5,177
	% Change	2.2%	-28.1%	-51.0%	-38.3%	-5.6%	60.4%	-63.9%	60.7%	-60.2%	-25.7%	-83.7%
YTD 2015	2015 YTD	536	1,390	2,571	4,497	644	63	529	106	2,712	1,265	33,071
	2020 YTD	603	1,095	1,518	3,216	672	85	297	262	957	1,107	5,177
	% Change	12.5%	-21.2%	-41.0%	-28.5%	4.3%	34.9%	-43.9%	147.2%	-64.7%	-12.5%	-84.3%

Information summarized for CompStat week ending 10/03/2020.

Sourced from MNPD ARMS on 10/6/2020 7:03:44 AM. Arrest summaries are not a count of arrest charges. 1 arrest = 1 body. Warrant Service summary considers 1 count for each service attempt and 1 count for each outstanding warrant served. Vehicle Stop summary sources MNPD's Vehicle Stop (Form 252) Database. Vehicle stop totals count all reports electronically entered via AFR. Hardcopy reports not entered into ARMS will affect accuracy of totals.

Central Precinct Incident Report Summary

METROPOLITAN POLICE DEPARTMENT
of Nashville and Davidson County

Two Week, Eight Week, Sixteen Week, YTD, and 24 Month Analyses

Aggregated by precinct (incident location). Based on date when each incident was reported.

		Homicide	Rape	Commercial Robbery	Street Robbery	Total Robbery	Aggravated Assault	Commercial Burglary	Residential Burglary	Total Burglary	Larceny	Auto Theft	Violent Offenses	Property Offenses	Part I Offenses
Two Week	Prior Week	0	1	0	5	5	4	1	0	1	26	1	10	28	38
	Last Week	0	0	0	2	2	7	4	0	4	25	0	9	29	38
	% Change	-	-100.0%	-	-60.0%	-60.0%	75.0%	300.0%	-	300.0%	-3.8%	-100.0%	-10.0%	3.6%	0.0%
Eight Week	Prior 4 Weeks	1	4	1	9	10	16	7	3	10	116	9	31	135	166
	Last 4 Weeks	0	2	1	11	12	29	7	1	8	101	8	43	117	160
	% Change	-100.0%	-50.0%	0.0%	22.2%	20.0%	81.3%	0.0%	-66.7%	-20.0%	-12.9%	-11.1%	38.7%	-13.3%	-3.6%
Sixteen Week	Prior 8 Weeks	0	7	0	23	23	39	11	4	15	180	15	69	210	279
	Last 8 Weeks	1	6	2	20	22	45	14	4	18	217	17	74	252	326
	% Change	-	-14.3%	-	-13.0%	-4.3%	15.4%	27.3%	0.0%	20.0%	20.6%	13.3%	7.2%	20.0%	16.8%
YTD 2019	2019 YTD	3	32	3	89	92	227	51	24	75	1,459	87	354	1,621	1,975
	2020 YTD	1	21	2	91	93	208	71	16	87	901	67	323	1,055	1,378
	% Change	-66.7%	-34.4%	-33.3%	2.2%	1.1%	-8.4%	39.2%	-33.3%	16.0%	-38.2%	-23.0%	-8.8%	-34.9%	-30.2%
Rolling 24 Month	Prior 52 Weeks	3	43	4	116	120	295	60	36	96	1,858	139	461	2,093	2,554
	Last 52 Weeks	2	35	4	142	146	292	104	19	123	1,366	106	475	1,595	2,070
	% Change	-33.3%	-18.6%	0.0%	22.4%	21.7%	-1.0%	73.3%	-47.2%	28.1%	-26.5%	-23.7%	3.0%	-23.8%	-19.0%
YTD 2018	2018 YTD	0	23	3	73	76	184	42	18	60	1,046	112	283	1,218	1,501
	2020 YTD	1	21	2	91	93	208	71	16	87	901	67	323	1,055	1,378
	% Change	-	-8.7%	-33.3%	24.7%	22.4%	13.0%	69.0%	-11.1%	45.0%	-13.9%	-40.2%	14.1%	-13.4%	-8.2%
YTD 2017	2017 YTD	1	31	3	98	101	202	50	15	65	858	94	335	1,017	1,352
	2020 YTD	1	21	2	91	93	208	71	16	87	901	67	323	1,055	1,378
	% Change	0.0%	-32.3%	-33.3%	-7.1%	-7.9%	3.0%	42.0%	6.7%	33.8%	5.0%	-28.7%	-3.6%	3.7%	1.9%
YTD 2016	2016 YTD	2	43	1	91	92	160	19	12	31	782	62	297	875	1,172
	2020 YTD	1	21	2	91	93	208	71	16	87	901	67	323	1,055	1,378
	% Change	-50.0%	-51.2%	100.0%	0.0%	1.1%	30.0%	273.7%	33.3%	180.6%	15.2%	8.1%	8.8%	20.6%	17.6%
YTD 2015	2015 YTD	0	52	0	65	65	151	38	13	51	720	36	268	807	1,075
	2020 YTD	1	21	2	91	93	208	71	16	87	901	67	323	1,055	1,378
	% Change	-	-59.6%	-	40.0%	43.1%	37.7%	86.8%	23.1%	70.6%	25.1%	86.1%	20.5%	30.7%	28.2%

Information summarized for CompStat week ending 10/03/2020.

Sourced from MNPD ARMS on 10/6/2020 7:03:44 AM. The figures above were sourced from incident reports using Uniform Crime Reporting definitions and reporting guidelines, based on the date when the crime was reported. This report is intended to be a management and planning tool and does not reflect the official UCR counts for the department. Incidents where a location is unknown or unspecified are included in the countywide totals.

Central Precinct Efficiency Report Summary

METROPOLITAN POLICE DEPARTMENT
of Nashville and Davidson County

Two Week, Eight Week, Sixteen Week, YTD, and 24 Month Analyses

Aggregated by component of arresting officer / officer making stop.

		Adults Only				Adults and Juveniles						
		Felony Arrests	Misdemeanor Arrests	Citation Arrests	Total Arrests	Part I Arrests	Weapons Law Violation Arrests	Drug-Related Arrests	DUI Arrests	Warrant Service Attempts	Warrants Served	Vehicle Stops
Two Week	Prior Week	8	14	1	23	7	1	0	0	0	18	4
	Last Week	5	17	4	26	4	1	2	0	8	24	13
	% Change	-37.5%	21.4%	300.0%	13.0%	-42.9%	0.0%	-	-	-	33.3%	225.0%
Eight Week	Prior 4 Weeks	26	59	39	124	24	3	7	1	16	30	215
	Last 4 Weeks	29	83	22	134	30	2	6	3	14	72	126
	% Change	11.5%	40.7%	-43.6%	8.1%	25.0%	-33.3%	-14.3%	200.0%	-12.5%	140.0%	-41.4%
Sixteen Week	Prior 8 Weeks	43	105	79	227	54	3	9	2	23	64	100
	Last 8 Weeks	55	142	61	258	54	5	13	4	30	102	341
	% Change	27.9%	35.2%	-22.8%	13.7%	0.0%	66.7%	44.4%	100.0%	30.4%	59.4%	241.0%
YTD	2019 YTD	408	1,779	1,041	3,228	339	24	360	69	1,161	1,287	3,917
	2020 YTD	288	852	533	1,673	305	34	166	31	290	541	1,878
	% Change	-29.4%	-52.1%	-48.8%	-48.2%	-10.0%	41.7%	-53.9%	-55.1%	-75.0%	-58.0%	-52.1%
Rolling 24 Month	Prior 52 Weeks	520	2,328	1,524	4,372	427	29	451	83	1,765	1,740	6,206
	Last 52 Weeks	407	1,343	743	2,493	411	43	240	62	529	855	3,017
	% Change	-21.7%	-42.3%	-51.2%	-43.0%	-3.7%	48.3%	-46.8%	-25.3%	-70.0%	-50.9%	-51.4%
YTD 2018	2018 YTD	397	2,273	2,271	4,941	339	27	457	30	2,723	1,325	12,839
	2020 YTD	288	852	533	1,673	305	34	166	31	290	541	1,878
	% Change	-27.5%	-62.5%	-76.5%	-66.1%	-10.0%	25.9%	-63.7%	3.3%	-89.3%	-59.2%	-85.4%
YTD 2017	2017 YTD	358	2,580	3,217	6,155	312	34	648	28	2,432	1,319	15,015
	2020 YTD	288	852	533	1,673	305	34	166	31	290	541	1,878
	% Change	-19.6%	-67.0%	-83.4%	-72.8%	-2.2%	0.0%	-74.4%	10.7%	-88.1%	-59.0%	-87.5%
YTD 2016	2016 YTD	329	2,356	2,653	5,338	256	21	632	59	1,808	1,031	16,648
	2020 YTD	288	852	533	1,673	305	34	166	31	290	541	1,878
	% Change	-12.5%	-63.8%	-79.9%	-68.7%	19.1%	61.9%	-73.7%	-47.5%	-84.0%	-47.5%	-88.7%
YTD 2015	2015 YTD	407	2,618	2,962	5,987	231	32	577	132	3,213	1,192	24,024
	2020 YTD	288	852	533	1,673	305	34	166	31	290	541	1,878
	% Change	-29.2%	-67.5%	-82.0%	-72.1%	32.0%	6.3%	-71.2%	-76.5%	-91.0%	-54.6%	-92.2%

Information summarized for CompStat week ending 10/03/2020.

Sourced from MNPD ARMS on 10/6/2020 7:03:44 AM. Arrest summaries are not a count of arrest charges. 1 arrest = 1 body. Warrant Service summary considers 1 count for each service attempt and 1 count for each outstanding warrant served. Vehicle Stop summary sources MNPD's Vehicle Stop (Form 252) Database. Vehicle stop totals count all reports electronically entered via AFR. Hardcopy reports not entered into ARMS will affect accuracy of totals.

Hermitage Precinct Incident Report Summary

METROPOLITAN POLICE DEPARTMENT
of Nashville and Davidson County

Two Week, Eight Week, Sixteen Week, YTD, and 24 Month Analyses

Aggregated by precinct (incident location). Based on date when each incident was reported.

		Homicide	Rape	Commercial Robbery	Street Robbery	Total Robbery	Aggravated Assault	Commercial Burglary	Residential Burglary	Total Burglary	Larceny	Auto Theft	Violent Offenses	Property Offenses	Part I Offenses
Two Week	Prior Week	0	4	1	5	6	17	9	10	19	84	14	27	117	144
	Last Week	1	4	6	2	8	16	1	6	7	64	17	29	88	117
	% Change	-	0.0%	500.0%	-60.0%	33.3%	-5.9%	-88.9%	-40.0%	-63.2%	-23.8%	21.4%	7.4%	-24.8%	-18.8%
Eight Week	Prior 4 Weeks	5	10	3	30	33	89	22	44	66	354	63	137	483	620
	Last 4 Weeks	1	13	8	19	27	77	32	48	80	305	62	118	447	565
	% Change	-80.0%	30.0%	166.7%	-36.7%	-18.2%	-13.5%	45.5%	9.1%	21.2%	-13.8%	-1.6%	-13.9%	-7.5%	-8.9%
Sixteen Week	Prior 8 Weeks	5	19	6	55	61	235	22	62	84	673	117	320	874	1,194
	Last 8 Weeks	6	23	11	49	60	166	54	92	146	659	125	255	930	1,185
	% Change	20.0%	21.1%	83.3%	-10.9%	-1.6%	-29.4%	145.5%	48.4%	73.8%	-2.1%	6.8%	-20.3%	6.4%	-0.8%
YTD 2019	2019 YTD	10	87	49	226	275	592	114	293	407	3,061	373	964	3,841	4,805
	2020 YTD	18	81	40	199	239	870	165	292	457	2,948	469	1,208	3,874	5,082
	% Change	80.0%	-6.9%	-18.4%	-11.9%	-13.1%	47.0%	44.7%	-0.3%	12.3%	-3.7%	25.7%	25.3%	0.9%	5.8%
Rolling 24 Month	Prior 52 Weeks	15	109	75	314	389	780	165	378	543	3,892	518	1,293	4,953	6,246
	Last 52 Weeks	19	98	54	272	326	1,100	197	378	575	3,868	575	1,543	5,018	6,561
	% Change	26.7%	-10.1%	-28.0%	-13.4%	-16.2%	41.0%	19.4%	0.0%	5.9%	-0.6%	11.0%	19.3%	1.3%	5.0%
YTD 2018	2018 YTD	7	109	39	271	310	615	125	362	487	2,725	437	1,041	3,649	4,690
	2020 YTD	18	81	40	199	239	870	165	292	457	2,948	469	1,208	3,874	5,082
	% Change	157.1%	-25.7%	2.6%	-26.6%	-22.9%	41.5%	32.0%	-19.3%	-6.2%	8.2%	7.3%	16.0%	6.2%	8.4%
YTD 2017	2017 YTD	15	103	58	261	319	704	143	394	537	2,543	390	1,141	3,470	4,611
	2020 YTD	18	81	40	199	239	870	165	292	457	2,948	469	1,208	3,874	5,082
	% Change	20.0%	-21.4%	-31.0%	-23.8%	-25.1%	23.6%	15.4%	-25.9%	-14.9%	15.9%	20.3%	5.9%	11.6%	10.2%
YTD 2016	2016 YTD	13	82	53	208	261	705	119	447	566	2,751	200	1,061	3,517	4,578
	2020 YTD	18	81	40	199	239	870	165	292	457	2,948	469	1,208	3,874	5,082
	% Change	38.5%	-1.2%	-24.5%	-4.3%	-8.4%	23.4%	38.7%	-34.7%	-19.3%	7.2%	134.5%	13.9%	10.2%	11.0%
YTD 2015	2015 YTD	6	89	33	205	238	604	93	481	574	2,692	178	937	3,444	4,381
	2020 YTD	18	81	40	199	239	870	165	292	457	2,948	469	1,208	3,874	5,082
	% Change	200.0%	-9.0%	21.2%	-2.9%	0.4%	44.0%	77.4%	-39.3%	-20.4%	9.5%	163.5%	28.9%	12.5%	16.0%

Information summarized for CompStat week ending 10/03/2020.

Sourced from MNPD ARMS on 10/6/2020 7:03:44 AM. The figures above were sourced from incident reports using Uniform Crime Reporting definitions and reporting guidelines, based on the date when the crime was reported. This report is intended to be a management and planning tool and does not reflect the official UCR counts for the department. Incidents where a location is unknown or unspecified are included in the countywide totals.

Hermitage Precinct Efficiency Report Summary

METROPOLITAN POLICE DEPARTMENT
of Nashville and Davidson County

Two Week, Eight Week, Sixteen Week, YTD, and 24 Month Analyses

Aggregated by component of arresting officer / officer making stop.

		Adults Only				Adults and Juveniles						
		Felony Arrests	Misdemeanor Arrests	Citation Arrests	Total Arrests	Part I Arrests	Weapons Law Violation Arrests	Drug-Related Arrests	DUI Arrests	Warrant Service Attempts	Warrants Served	Vehicle Stops
Two Week	Prior Week	20	8	20	48	16	4	6	3	27	22	59
	Last Week	12	23	14	49	11	1	3	2	13	28	44
	% Change	-40.0%	187.5%	-30.0%	2.1%	-31.3%	-75.0%	-50.0%	-33.3%	-51.9%	27.3%	-25.4%
Eight Week	Prior 4 Weeks	51	87	75	213	33	3	22	17	66	113	244
	Last 4 Weeks	64	80	82	226	57	6	15	15	120	137	290
	% Change	25.5%	-8.0%	9.3%	6.1%	72.7%	100.0%	-31.8%	-11.8%	81.8%	21.2%	18.9%
Sixteen Week	Prior 8 Weeks	86	121	147	354	83	3	21	31	57	136	441
	Last 8 Weeks	115	167	157	439	90	9	37	32	186	250	534
	% Change	33.7%	38.0%	6.8%	24.0%	8.4%	200.0%	76.2%	3.2%	226.3%	83.8%	21.1%
YTD	2019 YTD	474	1,109	943	2,526	487	38	265	106	988	1,406	4,553
	2020 YTD	519	777	765	2,061	515	41	165	172	666	1,009	2,455
	% Change	9.5%	-29.9%	-18.9%	-18.4%	5.7%	7.9%	-37.7%	62.3%	-32.6%	-28.2%	-46.1%
Rolling 24 Month	Prior 52 Weeks	673	1,543	1,438	3,654	702	60	385	156	1,643	1,956	7,805
	Last 52 Weeks	674	1,113	999	2,786	689	56	234	221	976	1,465	3,434
	% Change	0.1%	-27.9%	-30.5%	-23.8%	-1.9%	-6.7%	-39.2%	41.7%	-40.6%	-25.1%	-56.0%
YTD 2018	2018 YTD	740	1,996	2,791	5,527	781	79	831	132	3,431	2,357	25,397
	2020 YTD	519	777	765	2,061	515	41	165	172	666	1,009	2,455
	% Change	-29.9%	-61.1%	-72.6%	-62.7%	-34.1%	-48.1%	-80.1%	30.3%	-80.6%	-57.2%	-90.3%
YTD 2017	2017 YTD	789	1,967	3,140	5,896	800	71	969	146	4,357	2,500	26,673
	2020 YTD	519	777	765	2,061	515	41	165	172	666	1,009	2,455
	% Change	-34.2%	-60.5%	-75.6%	-65.0%	-35.6%	-42.3%	-83.0%	17.8%	-84.7%	-59.6%	-90.8%
YTD 2016	2016 YTD	943	2,145	4,193	7,281	910	67	1,375	186	5,935	2,613	35,588
	2020 YTD	519	777	765	2,061	515	41	165	172	666	1,009	2,455
	% Change	-45.0%	-63.8%	-81.8%	-71.7%	-43.4%	-38.8%	-88.0%	-7.5%	-88.8%	-61.4%	-93.1%
YTD 2015	2015 YTD	848	1,916	4,100	6,864	798	52	1,257	110	7,028	2,165	38,455
	2020 YTD	519	777	765	2,061	515	41	165	172	666	1,009	2,455
	% Change	-38.8%	-59.4%	-81.3%	-70.0%	-35.5%	-21.2%	-86.9%	56.4%	-90.5%	-53.4%	-93.6%

Information summarized for CompStat week ending 10/03/2020.

Sourced from MNPD ARMS on 10/6/2020 7:03:44 AM. Arrest summaries are not a count of arrest charges. 1 arrest = 1 body. Warrant Service summary considers 1 count for each service attempt and 1 count for each outstanding warrant served. Vehicle Stop summary sources MNPD's Vehicle Stop (Form 252) Database. Vehicle stop totals count all reports electronically entered via AFR. Hardcopy reports not entered into ARMS will affect accuracy of totals.

North Precinct Incident Report Summary

METROPOLITAN POLICE DEPARTMENT
of Nashville and Davidson County

Two Week, Eight Week, Sixteen Week, YTD, and 24 Month Analyses

Aggregated by precinct (incident location). Based on date when each incident was reported.

		Homicide	Rape	Commercial Robbery	Street Robbery	Total Robbery	Aggravated Assault	Commercial Burglary	Residential Burglary	Total Burglary	Larceny	Auto Theft	Violent Offenses	Property Offenses	Part I Offenses
Two Week	Prior Week	1	1	3	4	7	15	4	3	7	48	9	24	64	88
	Last Week	0	4	1	4	5	11	2	10	12	42	9	20	63	83
	% Change	-100.0%	300.0%	-66.7%	0.0%	-28.6%	-26.7%	-50.0%	233.3%	71.4%	-12.5%	0.0%	-16.7%	-1.6%	-5.7%
Eight Week	Prior 4 Weeks	1	6	2	16	18	99	9	39	48	202	34	124	284	408
	Last 4 Weeks	3	10	7	17	24	71	13	25	38	165	32	108	235	343
	% Change	200.0%	66.7%	250.0%	6.3%	33.3%	-28.3%	44.4%	-35.9%	-20.8%	-18.3%	-5.9%	-12.9%	-17.3%	-15.9%
Sixteen Week	Prior 8 Weeks	4	10	7	37	44	200	17	48	65	320	60	258	445	703
	Last 8 Weeks	4	16	9	33	42	170	22	64	86	367	66	232	519	751
	% Change	0.0%	60.0%	28.6%	-10.8%	-4.5%	-15.0%	29.4%	33.3%	32.3%	14.7%	10.0%	-10.1%	16.6%	6.8%
YTD 2019	2019 YTD	16	64	16	184	200	769	89	290	379	1,723	288	1,049	2,390	3,439
	2020 YTD	22	56	21	170	191	826	86	286	372	1,595	295	1,095	2,262	3,357
	% Change	37.5%	-12.5%	31.3%	-7.6%	-4.5%	7.4%	-3.4%	-1.4%	-1.8%	-7.4%	2.4%	4.4%	-5.4%	-2.4%
Rolling 24 Month	Prior 52 Weeks	20	86	25	254	279	993	111	403	514	2,291	427	1,378	3,232	4,610
	Last 52 Weeks	34	78	31	247	278	1,013	122	377	499	2,075	401	1,403	2,975	4,378
	% Change	70.0%	-9.3%	24.0%	-2.8%	-0.4%	2.0%	9.9%	-6.5%	-2.9%	-9.4%	-6.1%	1.8%	-8.0%	-5.0%
YTD 2018	2018 YTD	15	80	26	188	214	836	83	242	325	1,804	382	1,145	2,511	3,656
	2020 YTD	22	56	21	170	191	826	86	286	372	1,595	295	1,095	2,262	3,357
	% Change	46.7%	-30.0%	-19.2%	-9.6%	-10.7%	-1.2%	3.6%	18.2%	14.5%	-11.6%	-22.8%	-4.4%	-9.9%	-8.2%
YTD 2017	2017 YTD	15	54	45	214	259	747	122	390	512	1,534	259	1,075	2,305	3,380
	2020 YTD	22	56	21	170	191	826	86	286	372	1,595	295	1,095	2,262	3,357
	% Change	46.7%	3.7%	-53.3%	-20.6%	-26.3%	10.6%	-29.5%	-26.7%	-27.3%	4.0%	13.9%	1.9%	-1.9%	-0.7%
YTD 2016	2016 YTD	12	66	24	204	228	675	86	367	453	1,451	167	981	2,071	3,052
	2020 YTD	22	56	21	170	191	826	86	286	372	1,595	295	1,095	2,262	3,357
	% Change	83.3%	-15.2%	-12.5%	-16.7%	-16.2%	22.4%	0.0%	-22.1%	-17.9%	9.9%	76.6%	11.6%	9.2%	10.0%
YTD 2015	2015 YTD	19	70	18	224	242	813	84	398	482	1,336	182	1,144	2,000	3,144
	2020 YTD	22	56	21	170	191	826	86	286	372	1,595	295	1,095	2,262	3,357
	% Change	15.8%	-20.0%	16.7%	-24.1%	-21.1%	1.6%	2.4%	-28.1%	-22.8%	19.4%	62.1%	-4.3%	13.1%	6.8%

Information summarized for CompStat week ending 10/03/2020.

Sourced from MNPD ARMS on 10/6/2020 7:03:44 AM. The figures above were sourced from incident reports using Uniform Crime Reporting definitions and reporting guidelines, based on the date when the crime was reported. This report is intended to be a management and planning tool and does not reflect the official UCR counts for the department. Incidents where a location is unknown or unspecified are included in the countywide totals.

North Precinct Efficiency Report Summary

METROPOLITAN POLICE DEPARTMENT
of Nashville and Davidson County

Two Week, Eight Week, Sixteen Week, YTD, and 24 Month Analyses

Aggregated by component of arresting officer / officer making stop.

		Adults Only				Adults and Juveniles						
		Felony Arrests	Misdemeanor Arrests	Citation Arrests	Total Arrests	Part I Arrests	Weapons Law Violation Arrests	Drug-Related Arrests	DUI Arrests	Warrant Service Attempts	Warrants Served	Vehicle Stops
Two Week	Prior Week	19	21	7	47	12	3	3	0	20	32	21
	Last Week	15	13	1	29	9	4	4	2	4	27	25
	% Change	-21.1%	-38.1%	-85.7%	-38.3%	-25.0%	33.3%	33.3%	-	-80.0%	-15.6%	19.0%
Eight Week	Prior 4 Weeks	50	73	46	169	49	6	14	4	85	109	82
	Last 4 Weeks	66	60	31	157	53	7	18	3	65	134	90
	% Change	32.0%	-17.8%	-32.6%	-7.1%	8.2%	16.7%	28.6%	-25.0%	-23.5%	22.9%	9.8%
Sixteen Week	Prior 8 Weeks	80	106	72	258	88	5	25	4	64	163	62
	Last 8 Weeks	116	133	77	326	102	13	32	7	150	243	172
	% Change	45.0%	25.5%	6.9%	26.4%	15.9%	160.0%	28.0%	75.0%	134.4%	49.1%	177.4%
YTD	2019 YTD	519	1,092	660	2,271	495	39	300	40	1,103	1,416	2,110
	2020 YTD	563	737	737	2,037	474	80	374	54	766	1,088	1,865
	% Change	8.5%	-32.5%	11.7%	-10.3%	-4.2%	105.1%	24.7%	35.0%	-30.6%	-23.2%	-11.6%
Rolling 24 Month	Prior 52 Weeks	661	1,376	917	2,954	629	56	420	48	1,572	1,780	3,599
	Last 52 Weeks	758	1,076	997	2,831	642	93	509	69	1,259	1,601	2,791
	% Change	14.7%	-21.8%	8.7%	-4.2%	2.1%	66.1%	21.2%	43.8%	-19.9%	-10.1%	-22.5%
YTD 2018	2018 YTD	688	1,364	1,815	3,867	616	86	744	28	2,996	1,845	11,186
	2020 YTD	563	737	737	2,037	474	80	374	54	766	1,088	1,865
	% Change	-18.2%	-46.0%	-59.4%	-47.3%	-23.1%	-7.0%	-49.7%	92.9%	-74.4%	-41.0%	-83.3%
YTD 2017	2017 YTD	816	1,605	2,539	4,960	687	104	1,124	35	4,292	2,272	11,248
	2020 YTD	563	737	737	2,037	474	80	374	54	766	1,088	1,865
	% Change	-31.0%	-54.1%	-71.0%	-58.9%	-31.0%	-23.1%	-66.7%	54.3%	-82.2%	-52.1%	-83.4%
YTD 2016	2016 YTD	907	1,865	2,835	5,607	660	98	1,214	82	4,887	2,127	17,090
	2020 YTD	563	737	737	2,037	474	80	374	54	766	1,088	1,865
	% Change	-37.9%	-60.5%	-74.0%	-63.7%	-28.2%	-18.4%	-69.2%	-34.1%	-84.3%	-48.8%	-89.1%
YTD 2015	2015 YTD	829	1,582	2,312	4,723	563	79	971	56	5,642	1,798	19,896
	2020 YTD	563	737	737	2,037	474	80	374	54	766	1,088	1,865
	% Change	-32.1%	-53.4%	-68.1%	-56.9%	-15.8%	1.3%	-61.5%	-3.6%	-86.4%	-39.5%	-90.6%

Information summarized for CompStat week ending 10/03/2020.

Sourced from MNPD ARMS on 10/6/2020 7:03:44 AM. Arrest summaries are not a count of arrest charges. 1 arrest = 1 body. Warrant Service summary considers 1 count for each service attempt and 1 count for each outstanding warrant served. Vehicle Stop summary sources MNPD's Vehicle Stop (Form 252) Database. Vehicle stop totals count all reports electronically entered via AFR. Hardcopy reports not entered into ARMS will affect accuracy of totals.

Madison Precinct Incident Report Summary

METROPOLITAN POLICE DEPARTMENT
of Nashville and Davidson County

Two Week, Eight Week, Sixteen Week, YTD, and 24 Month Analyses

Aggregated by precinct (incident location). Based on date when each incident was reported.

		Homicide	Rape	Commercial Robbery	Street Robbery	Total Robbery	Aggravated Assault	Commercial Burglary	Residential Burglary	Total Burglary	Larceny	Auto Theft	Violent Offenses	Property Offenses	Part I Offenses
Two Week	Prior Week	0	2	1	6	7	14	4	5	9	46	13	23	68	91
	Last Week	1	3	3	3	6	15	3	1	4	37	6	25	47	72
	% Change	-	50.0%	200.0%	-50.0%	-14.3%	7.1%	-25.0%	-80.0%	-55.6%	-19.6%	-53.8%	8.7%	-30.9%	-20.9%
Eight Week	Prior 4 Weeks	0	4	0	6	6	49	7	17	24	204	21	59	249	308
	Last 4 Weeks	1	5	5	12	17	56	11	16	27	166	29	79	222	301
	% Change	-	25.0%	-	100.0%	183.3%	14.3%	57.1%	-5.9%	12.5%	-18.6%	38.1%	33.9%	-10.8%	-2.3%
Sixteen Week	Prior 8 Weeks	3	6	2	20	22	118	18	46	64	341	56	149	461	610
	Last 8 Weeks	1	9	5	18	23	105	18	33	51	370	50	138	471	609
	% Change	-66.7%	50.0%	150.0%	-10.0%	4.5%	-11.0%	0.0%	-28.3%	-20.3%	8.5%	-10.7%	-7.4%	2.2%	-0.2%
YTD 2019	2019 YTD	4	35	19	102	121	430	68	219	287	1,578	210	590	2,075	2,665
	2020 YTD	7	36	17	105	122	518	80	221	301	1,689	228	683	2,218	2,901
	% Change	75.0%	2.9%	-10.5%	2.9%	0.8%	20.5%	17.6%	0.9%	4.9%	7.0%	8.6%	15.8%	6.9%	8.9%
Rolling 24 Month	Prior 52 Weeks	6	47	29	145	174	536	91	288	379	2,063	290	763	2,732	3,495
	Last 52 Weeks	10	44	26	150	176	660	88	286	374	2,251	291	890	2,916	3,806
	% Change	66.7%	-6.4%	-10.3%	3.4%	1.1%	23.1%	-3.3%	-0.7%	-1.3%	9.1%	0.3%	16.6%	6.7%	8.9%
YTD 2018	2018 YTD	6	34	20	104	124	494	69	191	260	1,770	209	658	2,239	2,897
	2020 YTD	7	36	17	105	122	518	80	221	301	1,689	228	683	2,218	2,901
	% Change	16.7%	5.9%	-15.0%	1.0%	-1.6%	4.9%	15.9%	15.7%	15.8%	-4.6%	9.1%	3.8%	-0.9%	0.1%
YTD 2017	2017 YTD	7	43	31	136	167	419	78	239	317	1,830	186	636	2,333	2,969
	2020 YTD	7	36	17	105	122	518	80	221	301	1,689	228	683	2,218	2,901
	% Change	0.0%	-16.3%	-45.2%	-22.8%	-26.9%	23.6%	2.6%	-7.5%	-5.0%	-7.7%	22.6%	7.4%	-4.9%	-2.3%
YTD 2016	2016 YTD	5	53	23	111	134	449	48	336	384	1,713	97	641	2,194	2,835
	2020 YTD	7	36	17	105	122	518	80	221	301	1,689	228	683	2,218	2,901
	% Change	40.0%	-32.1%	-26.1%	-5.4%	-9.0%	15.4%	66.7%	-34.2%	-21.6%	-1.4%	135.1%	6.6%	1.1%	2.3%
YTD 2015	2015 YTD	2	40	29	104	133	465	50	390	440	1,664	160	640	2,264	2,904
	2020 YTD	7	36	17	105	122	518	80	221	301	1,689	228	683	2,218	2,901
	% Change	250.0%	-10.0%	-41.4%	1.0%	-8.3%	11.4%	60.0%	-43.3%	-31.6%	1.5%	42.5%	6.7%	-2.0%	-0.1%

Information summarized for CompStat week ending 10/03/2020.

Sourced from MNPD ARMS on 10/6/2020 7:03:44 AM. The figures above were sourced from incident reports using Uniform Crime Reporting definitions and reporting guidelines, based on the date when the crime was reported. This report is intended to be a management and planning tool and does not reflect the official UCR counts for the department. Incidents where a location is unknown or unspecified are included in the countywide totals.

Madison Precinct Efficiency Report Summary

METROPOLITAN POLICE DEPARTMENT
of Nashville and Davidson County

Two Week, Eight Week, Sixteen Week, YTD, and 24 Month Analyses

Aggregated by component of arresting officer / officer making stop.

		Adults Only				Adults and Juveniles						
		Felony Arrests	Misdemeanor Arrests	Citation Arrests	Total Arrests	Part I Arrests	Weapons Law Violation Arrests	Drug-Related Arrests	DUI Arrests	Warrant Service Attempts	Warrants Served	Vehicle Stops
Two Week	Prior Week	9	13	11	33	5	0	2	3	10	20	43
	Last Week	13	8	8	29	8	1	3	0	9	18	27
	% Change	44.4%	-38.5%	-27.3%	-12.1%	60.0%	-	50.0%	-100.0%	-10.0%	-10.0%	-37.2%
Eight Week	Prior 4 Weeks	41	55	57	153	37	1	8	3	51	82	273
	Last 4 Weeks	33	59	51	143	27	1	9	8	42	87	286
	% Change	-19.5%	7.3%	-10.5%	-6.5%	-27.0%	0.0%	12.5%	166.7%	-17.6%	6.1%	4.8%
Sixteen Week	Prior 8 Weeks	75	70	104	249	90	2	10	17	53	152	188
	Last 8 Weeks	74	114	108	296	64	2	17	11	93	169	559
	% Change	-1.3%	62.9%	3.8%	18.9%	-28.9%	0.0%	70.0%	-35.3%	75.5%	11.2%	197.3%
YTD	2019 YTD	430	860	776	2,066	512	29	185	71	1,297	1,204	3,044
	2020 YTD	378	558	528	1,464	459	22	106	59	536	864	1,939
	% Change	-12.1%	-35.1%	-32.0%	-29.1%	-10.4%	-24.1%	-42.7%	-16.9%	-58.7%	-28.2%	-36.3%
Rolling 24 Month	Prior 52 Weeks	561	1,216	1,240	3,017	710	40	261	98	2,097	1,676	4,856
	Last 52 Weeks	492	789	724	2,005	625	31	152	81	765	1,145	2,588
	% Change	-12.3%	-35.1%	-41.6%	-33.5%	-12.0%	-22.5%	-41.8%	-17.3%	-63.5%	-31.7%	-46.7%
YTD 2018	2018 YTD	594	1,496	2,705	4,795	772	64	634	166	3,353	1,829	15,502
	2020 YTD	378	558	528	1,464	459	22	106	59	536	864	1,939
	% Change	-36.4%	-62.7%	-80.5%	-69.5%	-40.5%	-65.6%	-83.3%	-64.5%	-84.0%	-52.8%	-87.5%
YTD 2017	2017 YTD	628	1,725	2,653	5,006	934	86	655	208	3,524	1,637	13,060
	2020 YTD	378	558	528	1,464	459	22	106	59	536	864	1,939
	% Change	-39.8%	-67.7%	-80.1%	-70.8%	-50.9%	-74.4%	-83.8%	-71.6%	-84.8%	-47.2%	-85.2%
YTD 2016	2016 YTD	589	1,632	2,925	5,146	849	51	645	124	3,890	1,634	15,162
	2020 YTD	378	558	528	1,464	459	22	106	59	536	864	1,939
	% Change	-35.8%	-65.8%	-81.9%	-71.6%	-45.9%	-56.9%	-83.6%	-52.4%	-86.2%	-47.1%	-87.2%
YTD 2015	2015 YTD	641	1,589	3,361	5,591	1,009	48	724	137	4,635	1,720	19,149
	2020 YTD	378	558	528	1,464	459	22	106	59	536	864	1,939
	% Change	-41.0%	-64.9%	-84.3%	-73.8%	-54.5%	-54.2%	-85.4%	-56.9%	-88.4%	-49.8%	-89.9%

Information summarized for CompStat week ending 10/03/2020.

Sourced from MNPD ARMS on 10/6/2020 7:03:44 AM. Arrest summaries are not a count of arrest charges. 1 arrest = 1 body. Warrant Service summary considers 1 count for each service attempt and 1 count for each outstanding warrant served. Vehicle Stop summary sources MNPD's Vehicle Stop (Form 252) Database. Vehicle stop totals count all reports electronically entered via AFR. Hardcopy reports not entered into ARMS will affect accuracy of totals.

Midtown Hills Precinct Incident Report Summary

METROPOLITAN POLICE DEPARTMENT
of Nashville and Davidson County

Two Week, Eight Week, Sixteen Week, YTD, and 24 Month Analyses

Aggregated by precinct (incident location). Based on date when each incident was reported.

		Homicide	Rape	Commercial Robbery	Street Robbery	Total Robbery	Aggravated Assault	Commercial Burglary	Residential Burglary	Total Burglary	Larceny	Auto Theft	Violent Offenses	Property Offenses	Part I Offenses
Two Week	Prior Week	0	1	1	4	5	8	9	3	12	68	5	14	85	99
	Last Week	0	0	0	4	4	9	5	1	6	49	7	13	62	75
	% Change	-	-100.0%	-100.0%	0.0%	-20.0%	12.5%	-44.4%	-66.7%	-50.0%	-27.9%	40.0%	-7.1%	-27.1%	-24.2%
Eight Week	Prior 4 Weeks	1	6	2	14	16	44	23	24	47	346	42	67	435	502
	Last 4 Weeks	0	5	1	11	12	36	23	20	43	259	26	53	328	381
	% Change	-100.0%	-16.7%	-50.0%	-21.4%	-25.0%	-18.2%	0.0%	-16.7%	-8.5%	-25.1%	-38.1%	-20.9%	-24.6%	-24.1%
Sixteen Week	Prior 8 Weeks	0	8	7	24	31	85	42	42	84	632	64	124	780	904
	Last 8 Weeks	1	11	3	25	28	80	46	44	90	605	68	120	763	883
	% Change	-	37.5%	-57.1%	4.2%	-9.7%	-5.9%	9.5%	4.8%	7.1%	-4.3%	6.3%	-3.2%	-2.2%	-2.3%
YTD 2019	2019 YTD	3	40	19	157	176	330	148	212	360	2,243	266	549	2,869	3,418
	2020 YTD	2	45	22	117	139	362	201	209	410	2,641	293	548	3,344	3,892
	% Change	-33.3%	12.5%	15.8%	-25.5%	-21.0%	9.7%	35.8%	-1.4%	13.9%	17.7%	10.2%	-0.2%	16.6%	13.9%
Rolling 24 Month	Prior 52 Weeks	3	57	35	231	266	447	202	286	488	2,990	374	773	3,852	4,625
	Last 52 Weeks	6	57	30	156	186	477	254	273	527	3,525	372	726	4,424	5,150
	% Change	100.0%	0.0%	-14.3%	-32.5%	-30.1%	6.7%	25.7%	-4.5%	8.0%	17.9%	-0.5%	-6.1%	14.8%	11.4%
YTD 2018	2018 YTD	5	47	21	146	167	316	151	269	420	2,174	254	535	2,848	3,383
	2020 YTD	2	45	22	117	139	362	201	209	410	2,641	293	548	3,344	3,892
	% Change	-60.0%	-4.3%	4.8%	-19.9%	-16.8%	14.6%	33.1%	-22.3%	-2.4%	21.5%	15.4%	2.4%	17.4%	15.0%
YTD 2017	2017 YTD	8	50	18	119	137	361	204	215	419	1,871	198	556	2,488	3,044
	2020 YTD	2	45	22	117	139	362	201	209	410	2,641	293	548	3,344	3,892
	% Change	-75.0%	-10.0%	22.2%	-1.7%	1.5%	0.3%	-1.5%	-2.8%	-2.1%	41.2%	48.0%	-1.4%	34.4%	27.9%
YTD 2016	2016 YTD	1	48	34	95	129	308	121	312	433	1,744	108	486	2,285	2,771
	2020 YTD	2	45	22	117	139	362	201	209	410	2,641	293	548	3,344	3,892
	% Change	100.0%	-6.3%	-35.3%	23.2%	7.8%	17.5%	66.1%	-33.0%	-5.3%	51.4%	171.3%	12.8%	46.3%	40.5%
YTD 2015	2015 YTD	4	47	19	98	117	314	114	300	414	1,831	89	482	2,334	2,816
	2020 YTD	2	45	22	117	139	362	201	209	410	2,641	293	548	3,344	3,892
	% Change	-50.0%	-4.3%	15.8%	19.4%	18.8%	15.3%	76.3%	-30.3%	-1.0%	44.2%	229.2%	13.7%	43.3%	38.2%

Information summarized for CompStat week ending 10/03/2020.

Sourced from MNPD ARMS on 10/6/2020 7:03:44 AM. The figures above were sourced from incident reports using Uniform Crime Reporting definitions and reporting guidelines, based on the date when the crime was reported. This report is intended to be a management and planning tool and does not reflect the official UCR counts for the department. Incidents where a location is unknown or unspecified are included in the countywide totals.

Midtown Hills Precinct Efficiency Report Summary

METROPOLITAN POLICE DEPARTMENT
of Nashville and Davidson County

Two Week, Eight Week, Sixteen Week, YTD, and 24 Month Analyses

Aggregated by component of arresting officer / officer making stop.

		Adults Only				Adults and Juveniles						
		Felony Arrests	Misdemeanor Arrests	Citation Arrests	Total Arrests	Part I Arrests	Weapons Law Violation Arrests	Drug-Related Arrests	DUI Arrests	Warrant Service Attempts	Warrants Served	Vehicle Stops
Two Week	Prior Week	7	12	9	28	9	1	1	2	3	9	45
	Last Week	5	10	11	26	6	0	1	1	5	19	21
	% Change	-28.6%	-16.7%	22.2%	-7.1%	-33.3%	-100.0%	0.0%	-50.0%	66.7%	111.1%	-53.3%
Eight Week	Prior 4 Weeks	29	45	39	113	27	0	5	8	10	32	151
	Last 4 Weeks	22	42	32	96	23	2	3	4	18	40	150
	% Change	-24.1%	-6.7%	-17.9%	-15.0%	-14.8%	-	-40.0%	-50.0%	80.0%	25.0%	-0.7%
Sixteen Week	Prior 8 Weeks	32	74	50	156	36	3	11	10	36	54	156
	Last 8 Weeks	51	87	71	209	50	2	8	12	28	72	301
	% Change	59.4%	17.6%	42.0%	34.0%	38.9%	-33.3%	-27.3%	20.0%	-22.2%	33.3%	92.9%
YTD	2019 YTD	344	878	806	2,028	383	43	295	101	569	881	3,691
	2020 YTD	245	461	443	1,149	291	17	77	63	244	453	1,921
	% Change	-28.8%	-47.5%	-45.0%	-43.3%	-24.0%	-60.5%	-73.9%	-37.6%	-57.1%	-48.6%	-48.0%
Rolling 24 Month	Prior 52 Weeks	444	1,151	1,254	2,849	520	53	420	136	831	1,140	6,115
	Last 52 Weeks	345	755	665	1,765	408	33	129	102	381	731	2,887
	% Change	-22.3%	-34.4%	-47.0%	-38.0%	-21.5%	-37.7%	-69.3%	-25.0%	-54.2%	-35.9%	-52.8%
YTD 2018	2018 YTD	440	1,333	2,712	4,485	524	56	930	112	1,839	1,224	20,379
	2020 YTD	245	461	443	1,149	291	17	77	63	244	453	1,921
	% Change	-44.3%	-65.4%	-83.7%	-74.4%	-44.5%	-69.6%	-91.7%	-43.8%	-86.7%	-63.0%	-90.6%
YTD 2017	2017 YTD	529	1,567	2,961	5,057	517	89	1,166	122	2,146	1,355	21,241
	2020 YTD	245	461	443	1,149	291	17	77	63	244	453	1,921
	% Change	-53.7%	-70.6%	-85.0%	-77.3%	-43.7%	-80.9%	-93.4%	-48.4%	-88.6%	-66.6%	-91.0%
YTD 2016	2016 YTD	432	1,307	3,003	4,742	408	51	1,018	117	2,029	1,082	25,636
	2020 YTD	245	461	443	1,149	291	17	77	63	244	453	1,921
	% Change	-43.3%	-64.7%	-85.2%	-75.8%	-28.7%	-66.7%	-92.4%	-46.2%	-88.0%	-58.1%	-92.5%
YTD 2015	2015 YTD	444	1,733	3,648	5,825	433	37	923	131	2,491	1,174	35,094
	2020 YTD	245	461	443	1,149	291	17	77	63	244	453	1,921
	% Change	-44.8%	-73.4%	-87.9%	-80.3%	-32.8%	-54.1%	-91.7%	-51.9%	-90.2%	-61.4%	-94.5%

Information summarized for CompStat week ending 10/03/2020.

Sourced from MNPD ARMS on 10/6/2020 7:03:44 AM. Arrest summaries are not a count of arrest charges. 1 arrest = 1 body. Warrant Service summary considers 1 count for each service attempt and 1 count for each outstanding warrant served. Vehicle Stop summary sources MNPD's Vehicle Stop (Form 252) Database. Vehicle stop totals count all reports electronically entered via AFR. Hardcopy reports not entered into ARMS will affect accuracy of totals.

County UCR Incident Charts

Aggregated by precinct (incident location).

Summarized by CompStat week for past eight weeks.

METROPOLITAN POLICE DEPARTMENT

of Nashville and Davidson County

All Part 1 Incidents - 52wk Avg: 700

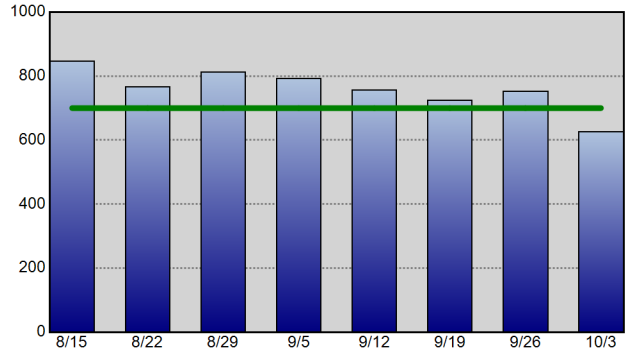

Violent Crime - 52wk Avg: 154

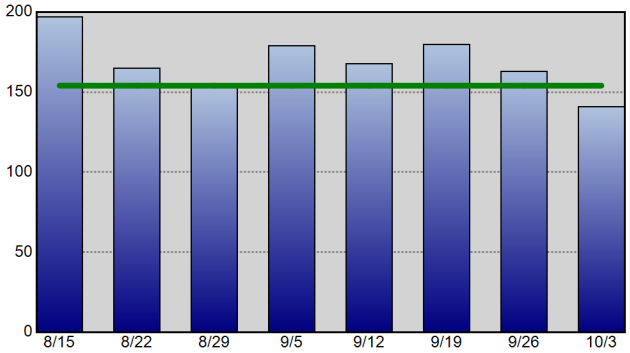

Property Crime - 52wk Avg: 548

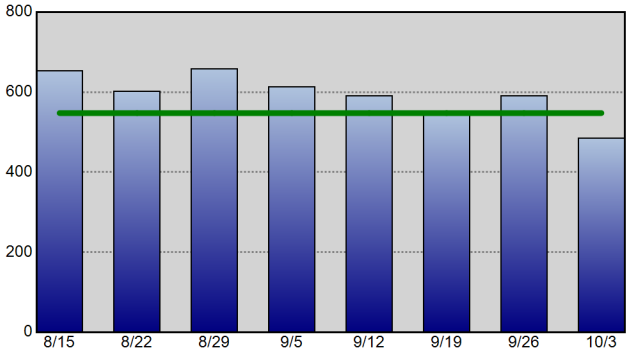

Robbery - 52wk Avg: 35

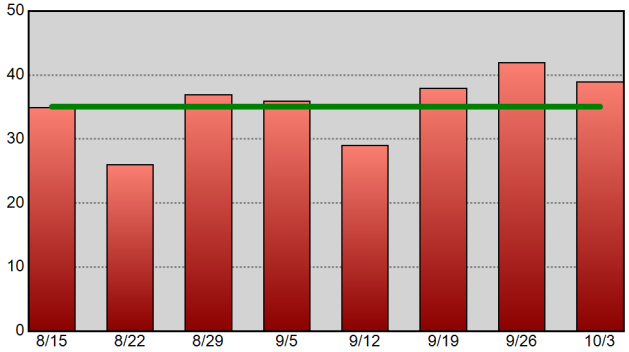

Commercial Burglary - 52wk Avg: 25

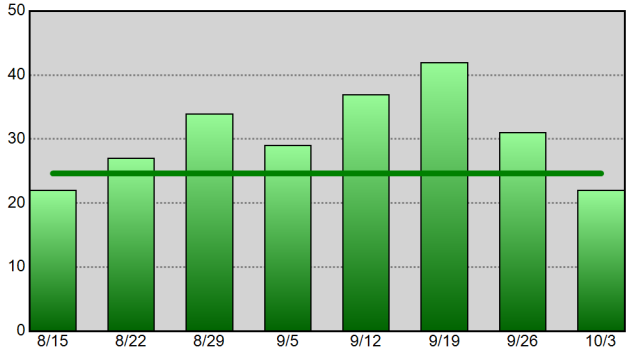

Residential Burglary - 52wk Avg: 42

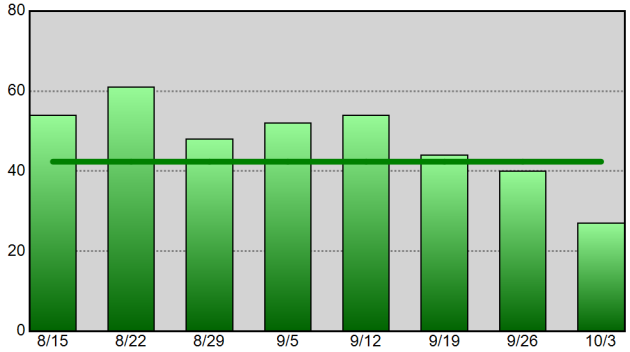

Aggravated Assault - 52wk Avg: 108

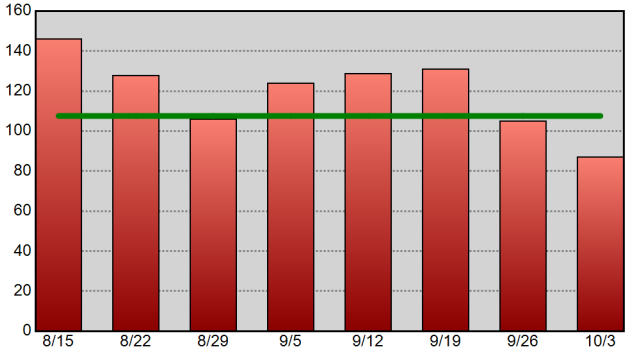

Theft From Vehicle - 52wk Avg: 163

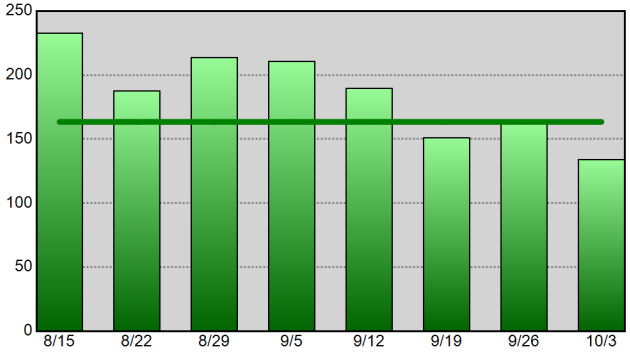

Vehicle Theft - 52wk Avg: 59

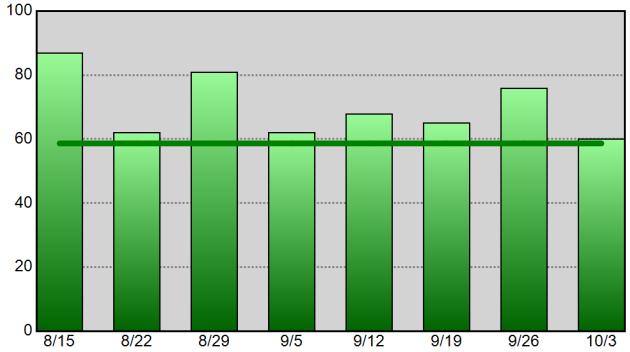

Information summarized for CompStat week ending 10-03-20. The horizontal line on each chart represents the data set's 52-week weekly average.

Sourced from MNPD ARMS on 10/6/2020 7:03:44 AM. The figures above were sourced from incident reports using Uniform Crime Reporting definitions and reporting guidelines, based on the date when the crime was reported. This report is intended to be a management and planning tool and does not reflect the official UCR counts for the department. Incidents where a location is unknown or unspecified are included in the countywide totals.

West Precinct UCR Incident Charts

Aggregated by precinct (incident location).

Summarized by CompStat week for past eight weeks.

METROPOLITAN POLICE DEPARTMENT

of Nashville and Davidson County

All Part 1 Incidents - 52wk Avg: 67

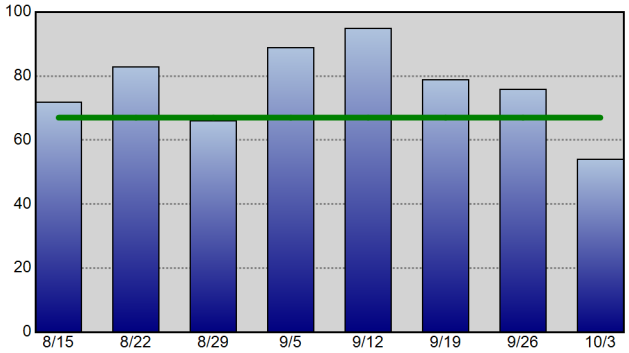

Violent Crime - 52wk Avg: 8

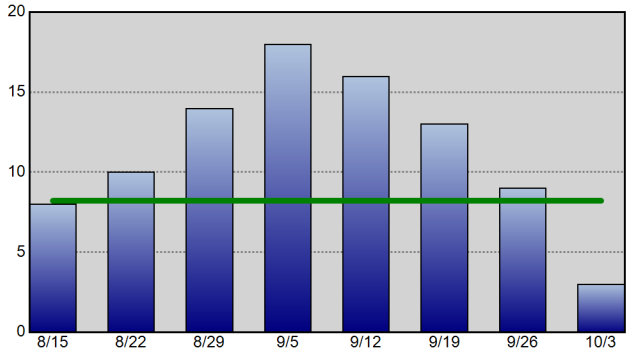

Property Crime - 52wk Avg: 60

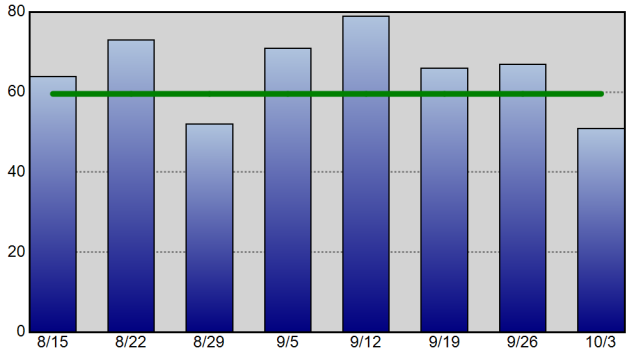

Robbery - 52wk Avg: 1

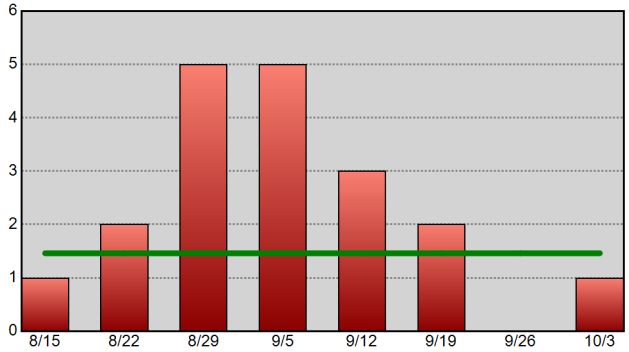

Commercial Burglary - 52wk Avg: 2

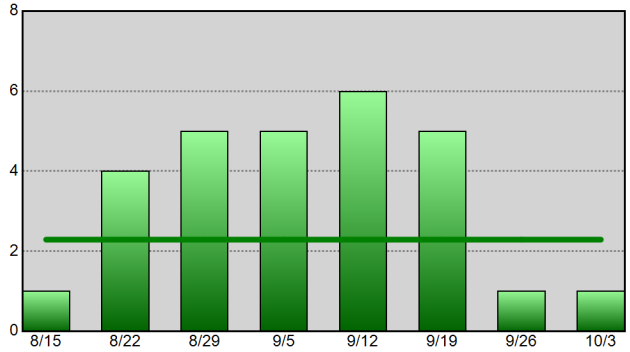

Residential Burglary - 52wk Avg: 3

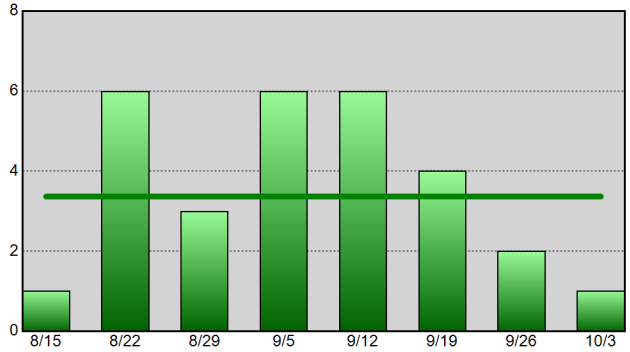

Aggravated Assault - 52wk Avg: 6

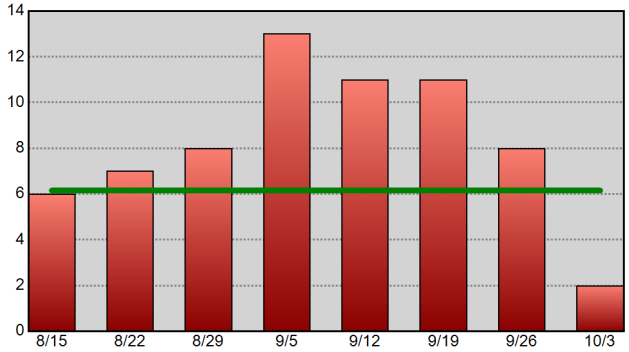

Theft From Vehicle - 52wk Avg: 18

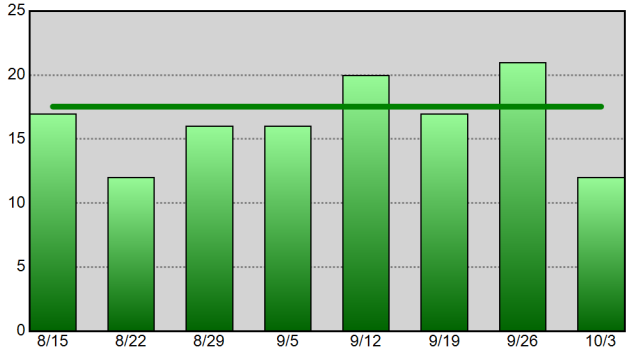

Vehicle Theft - 52wk Avg: 5

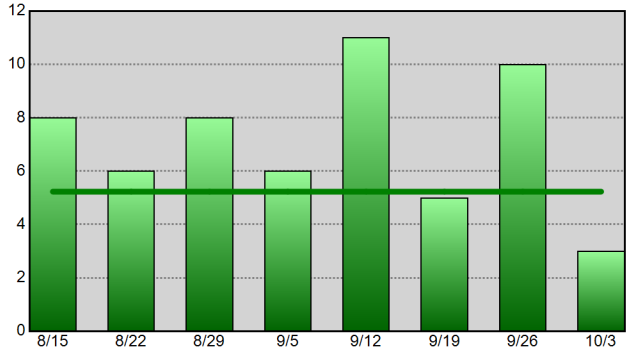

Information summarized for CompStat week ending 10-03-20. The horizontal line on each chart represents the data set's 52-week weekly average.

Sourced from MNPD ARMS on 10/6/2020 7:03:45 AM. The figures above were sourced from incident reports using Uniform Crime Reporting definitions and reporting guidelines, based on the date when the crime was reported. This report is intended to be a management and planning tool and does not reflect the official UCR counts for the department. Incidents where a location is unknown or unspecified are included in the countywide totals.

East Precinct UCR Incident Charts

Aggregated by precinct (incident location).

Summarized by CompStat week for past eight weeks.

METROPOLITAN POLICE DEPARTMENT

of Nashville and Davidson County

All Part 1 Incidents - 52wk Avg: 77

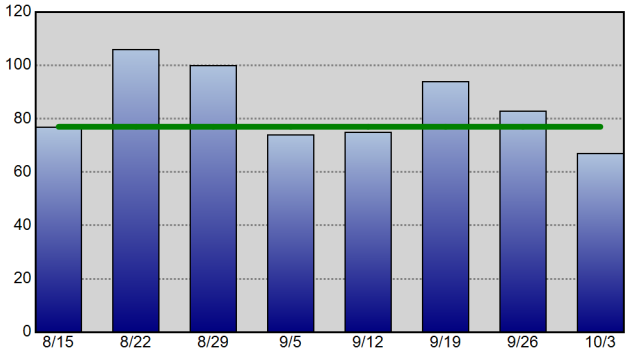

Violent Crime - 52wk Avg: 18

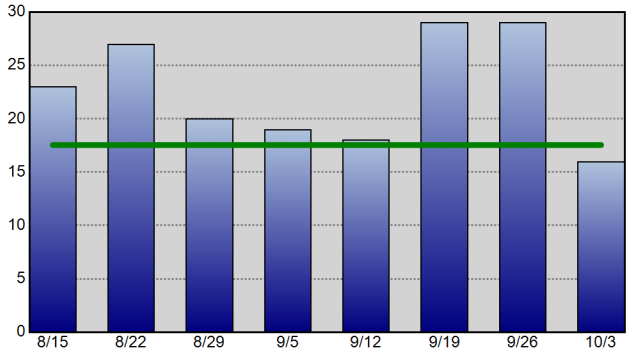

Property Crime - 52wk Avg: 60

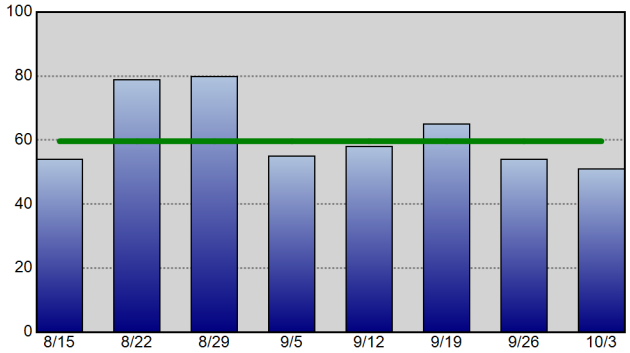

Robbery - 52wk Avg: 3

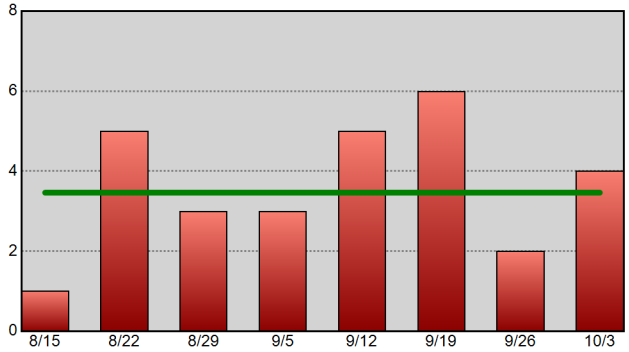

Commercial Burglary - 52wk Avg: 2

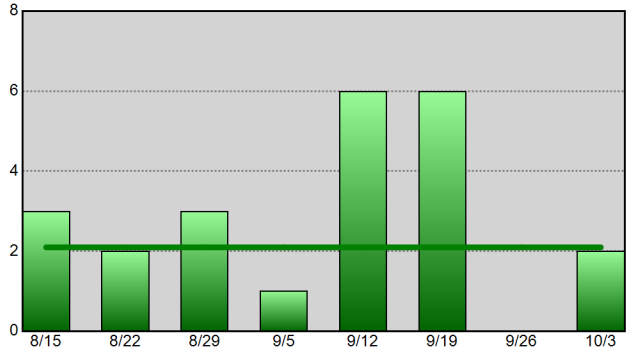

Residential Burglary - 52wk Avg: 5

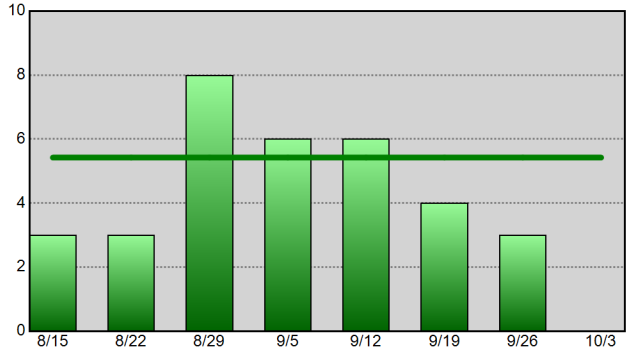

Aggravated Assault - 52wk Avg: 13

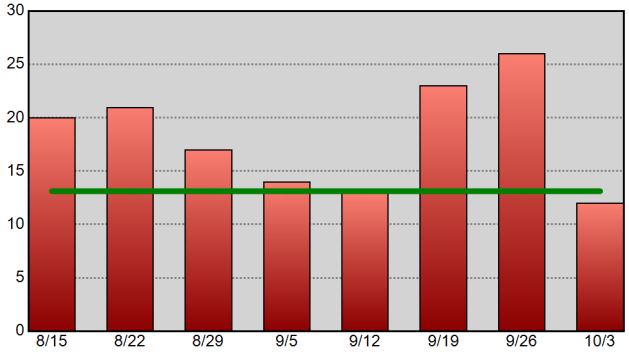

Theft From Vehicle - 52wk Avg: 23

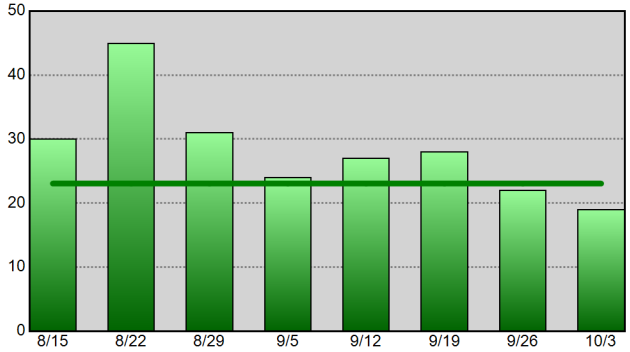

Vehicle Theft - 52wk Avg: 7

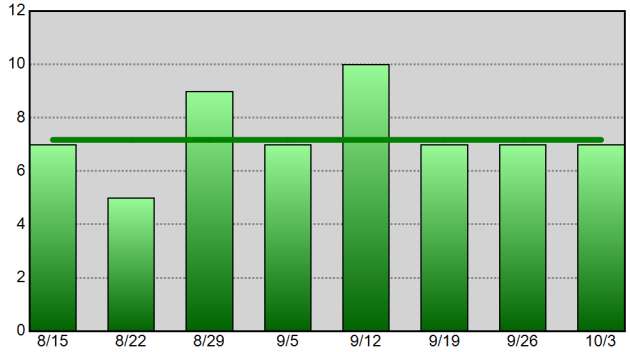

Information summarized for CompStat week ending 10-03-20. The horizontal line on each chart represents the data set's 52-week weekly average.

Sourced from MNPD ARMS on 10/6/2020 7:03:50 AM. The figures above were sourced from incident reports using Uniform Crime Reporting definitions and reporting guidelines, based on the date when the crime was reported. This report is intended to be a management and planning tool and does not reflect the official UCR counts for the department. Incidents where a location is unknown or unspecified are included in the countywide totals.

South Precinct UCR Incident Charts

Aggregated by precinct (incident location).

Summarized by CompStat week for past eight weeks.

METROPOLITAN POLICE DEPARTMENT

of Nashville and Davidson County

All Part 1 Incidents - 52wk Avg: 133

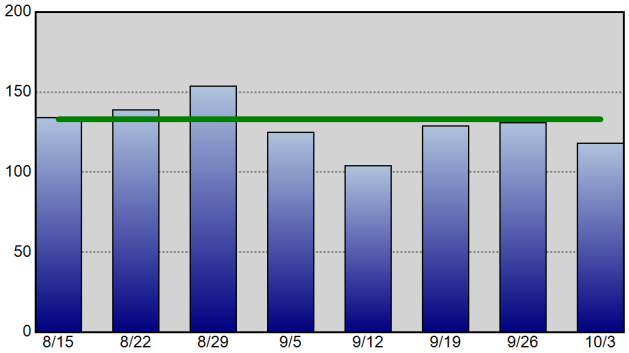

Violent Crime - 52wk Avg: 31

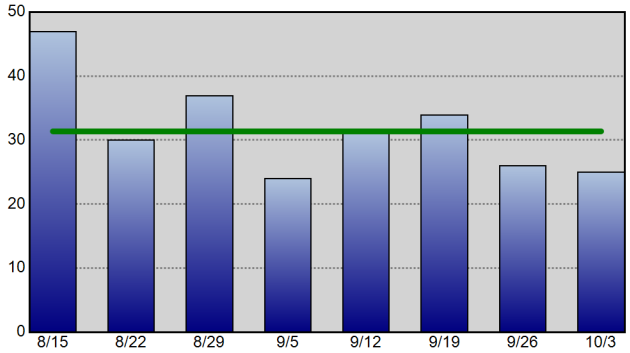

Property Crime - 52wk Avg: 103

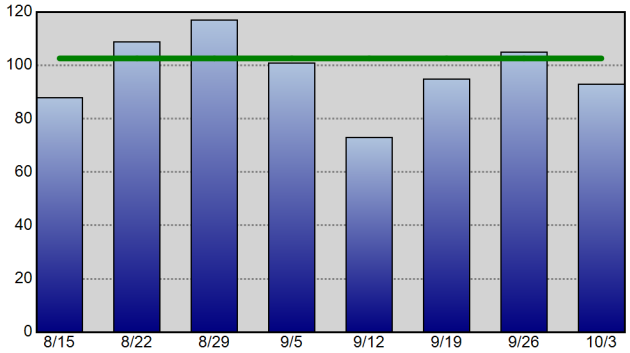

Robbery - 52wk Avg: 9

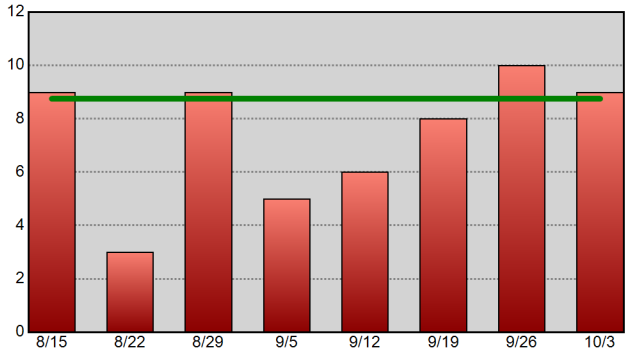

Commercial Burglary - 52wk Avg: 6

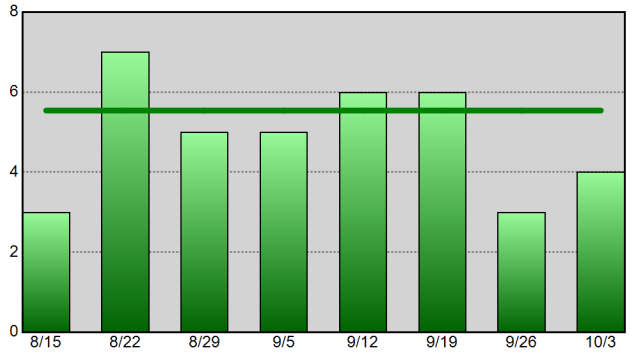

Residential Burglary - 52wk Avg: 8

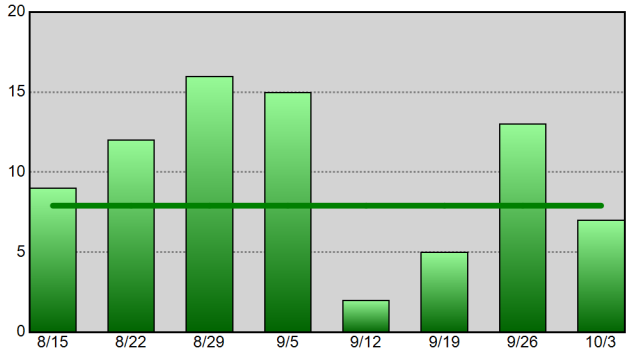

Aggravated Assault - 52wk Avg: 20

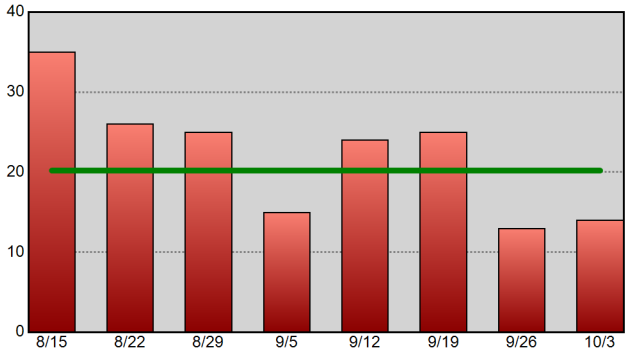

Theft From Vehicle - 52wk Avg: 28

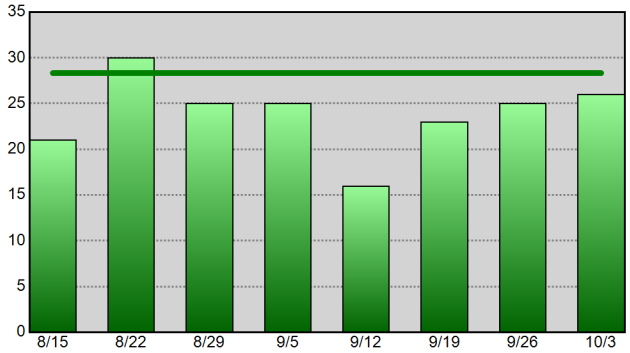

Vehicle Theft - 52wk Avg: 13

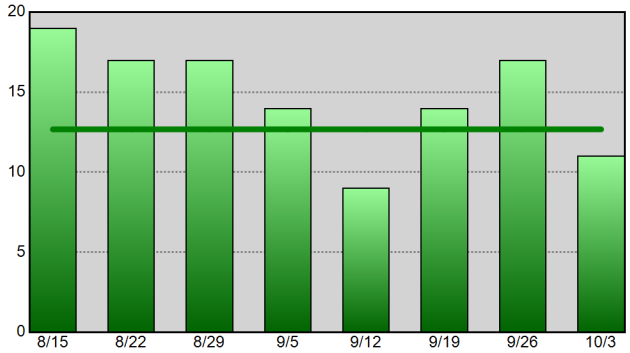

Information summarized for CompStat week ending 10-03-20. The horizontal line on each chart represents the data set's 52-week weekly average.

Sourced from MNPD ARMS on 10/6/2020 7:03:50 AM. The figures above were sourced from incident reports using Uniform Crime Reporting definitions and reporting guidelines, based on the date when the crime was reported. This report is intended to be a management and planning tool and does not reflect the official UCR counts for the department. Incidents where a location is unknown or unspecified are included in the countywide totals.

Central Precinct UCR Incident Charts

METROPOLITAN POLICE DEPARTMENT
of Nashville and Davidson County

Aggregated by precinct (incident location).
Summarized by CompStat week for past eight weeks.

All Part 1 Incidents - 52wk Avg: 39

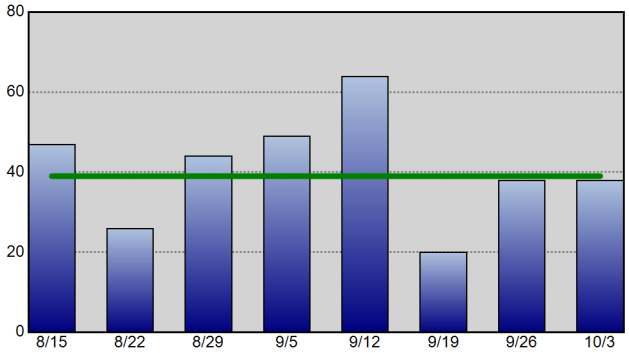

Violent Crime - 52wk Avg: 9

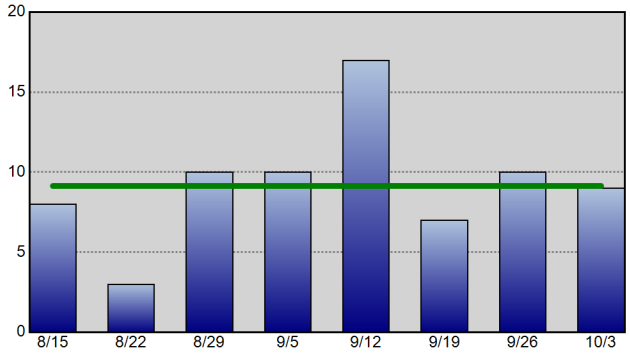

Property Crime - 52wk Avg: 31

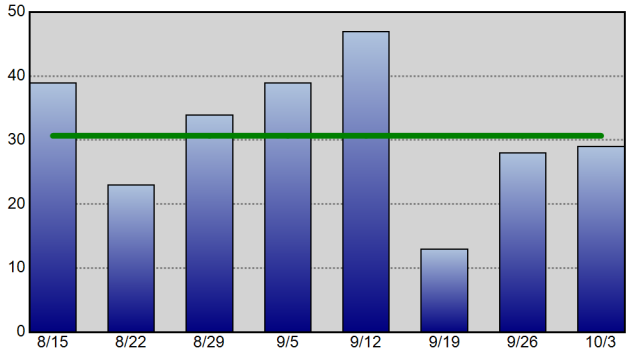

Robbery - 52wk Avg: 3

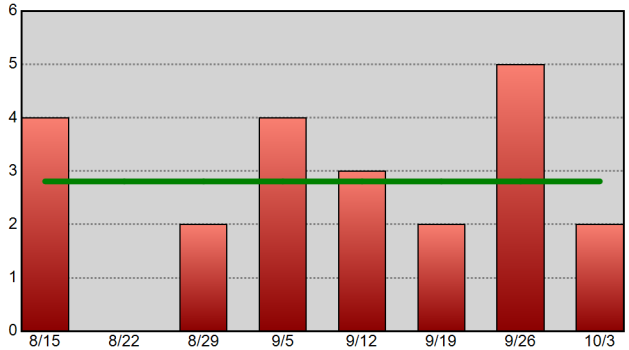

Commercial Burglary - 52wk Avg: 2

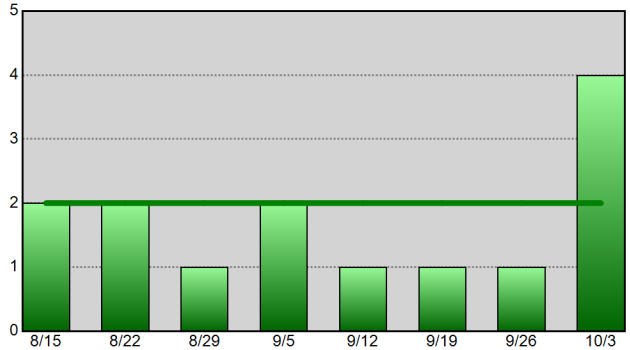

Residential Burglary - 52wk Avg: 0

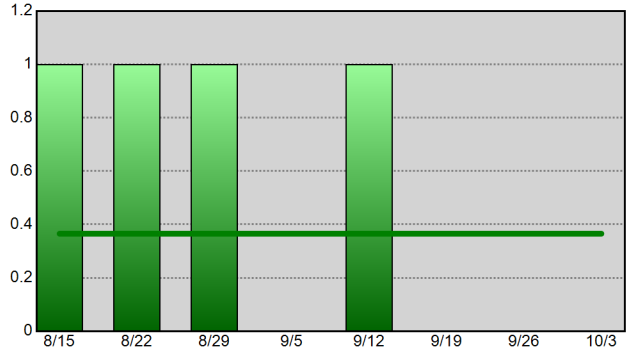

Aggravated Assault - 52wk Avg: 6

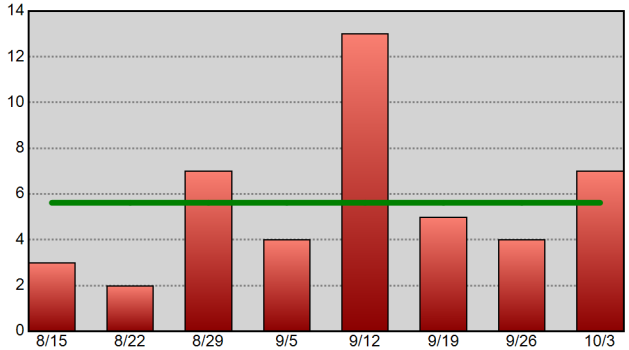

Theft From Vehicle - 52wk Avg: 10

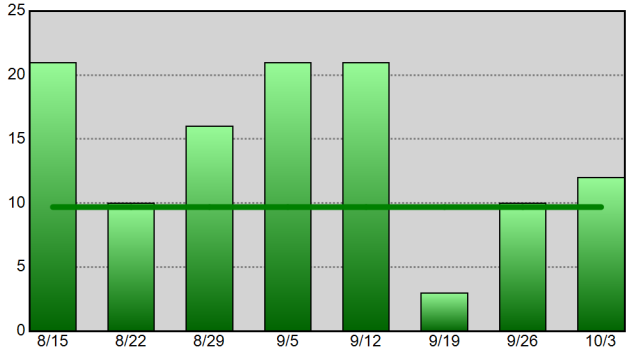

Vehicle Theft - 52wk Avg: 2

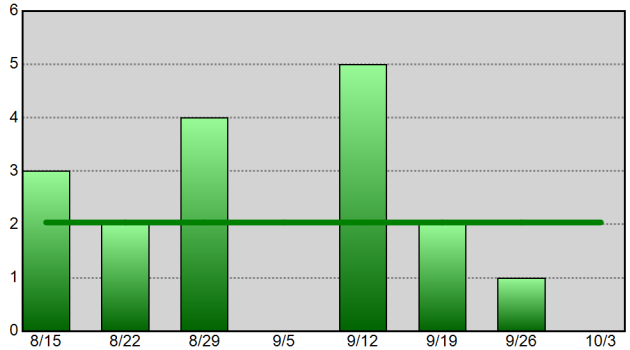

Information summarized for CompStat week ending 10-03-20.
The horizontal line on each chart represents the data set's 52-week weekly average.

Sourced from MNPD ARMS on 10/6/2020 7:03:51 AM. The figures above were sourced from incident reports using Uniform Crime Reporting definitions and reporting guidelines, based on the date when the crime was reported. This report is intended to be a management and planning tool and does not reflect the official UCR counts for the department. Incidents where a location is unknown or unspecified are included in the countywide totals.

Hermitage Precinct UCR Incident Charts

METROPOLITAN POLICE DEPARTMENT
of Nashville and Davidson County

Aggregated by precinct (incident location).
Summarized by CompStat week for past eight weeks.

All Part 1 Incidents - 52wk Avg: 125

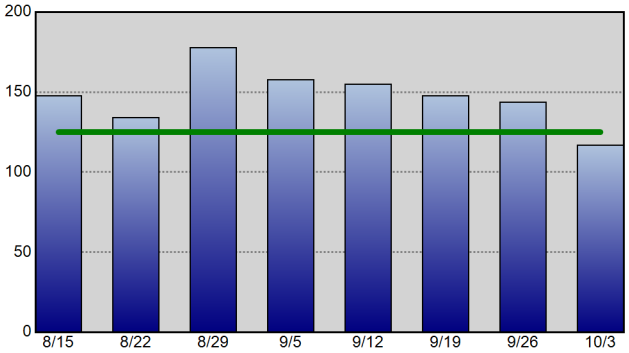

Violent Crime - 52wk Avg: 30

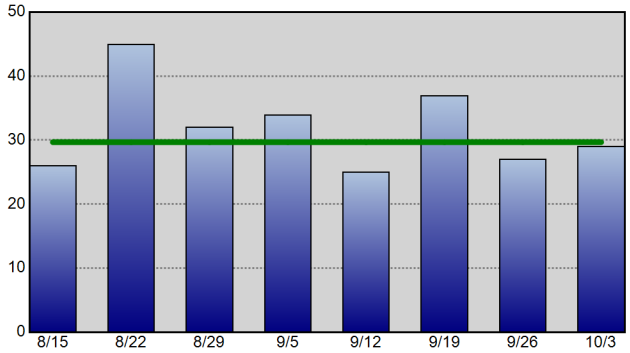

Property Crime - 52wk Avg: 96

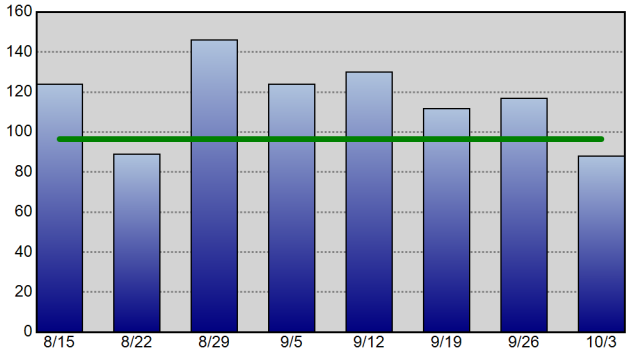

Robbery - 52wk Avg: 6

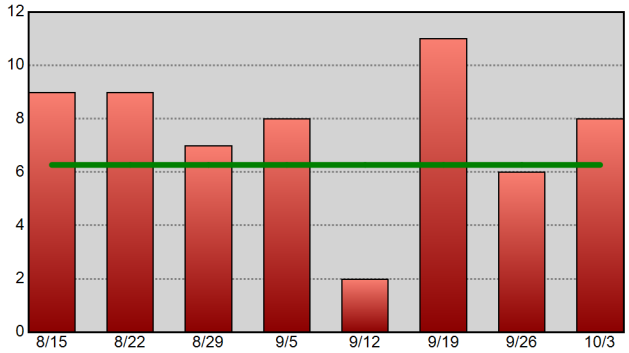

Commercial Burglary - 52wk Avg: 4

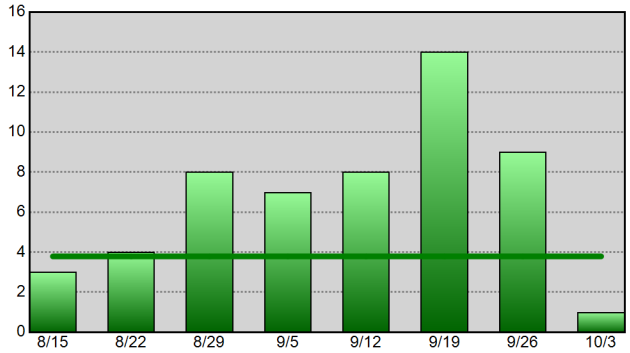

Residential Burglary - 52wk Avg: 7

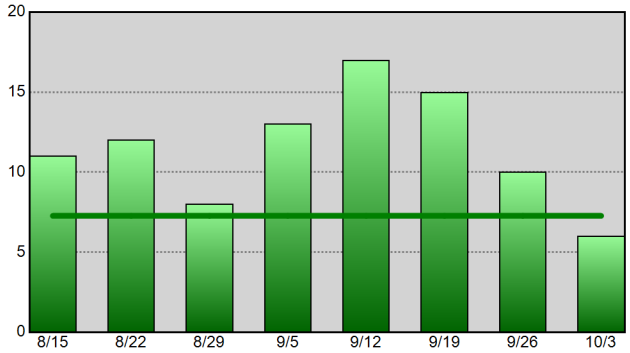

Aggravated Assault - 52wk Avg: 21

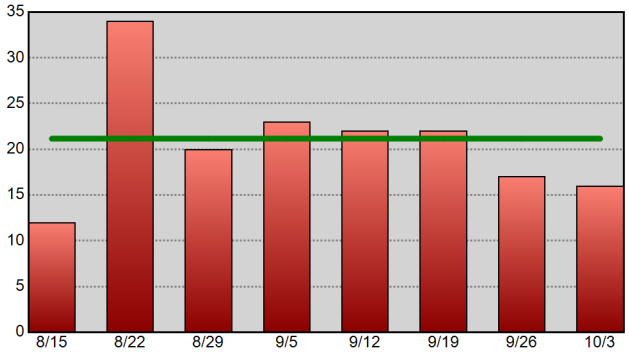

Theft From Vehicle - 52wk Avg: 26

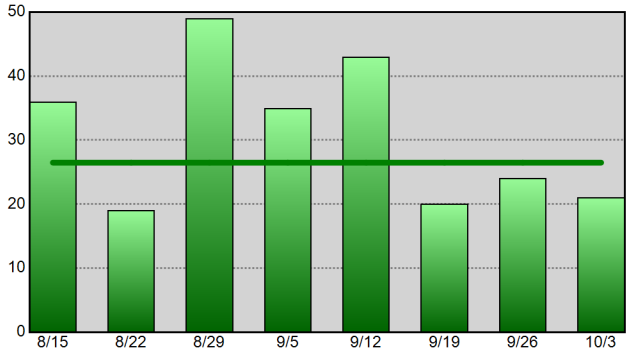

Vehicle Theft - 52wk Avg: 11

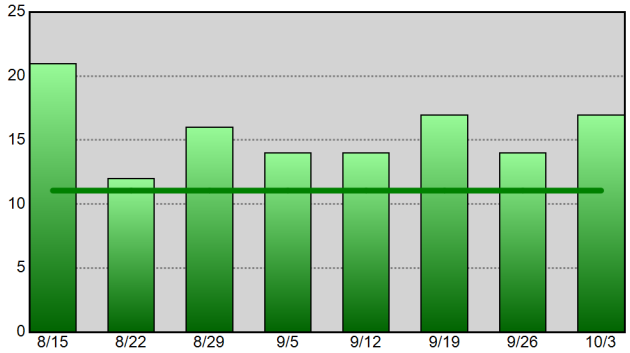

Information summarized for CompStat week ending 10-03-20.
The horizontal line on each chart represents the data set's 52-week weekly average.

Sourced from MNPD ARMS on 10/6/2020 7:03:52 AM. The figures above were sourced from incident reports using Uniform Crime Reporting definitions and reporting guidelines, based on the date when the crime was reported. This report is intended to be a management and planning tool and does not reflect the official UCR counts for the department. Incidents where a location is unknown or unspecified are included in the countywide totals.

North Precinct UCR Incident Charts

Aggregated by precinct (incident location).

Summarized by CompStat week for past eight weeks.

METROPOLITAN POLICE DEPARTMENT

of Nashville and Davidson County

All Part 1 Incidents - 52wk Avg: 84

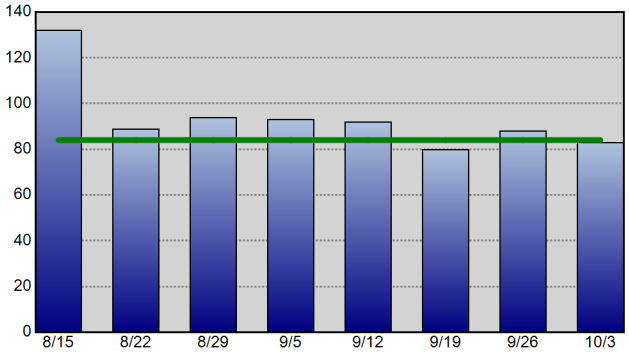

Violent Crime - 52wk Avg: 27

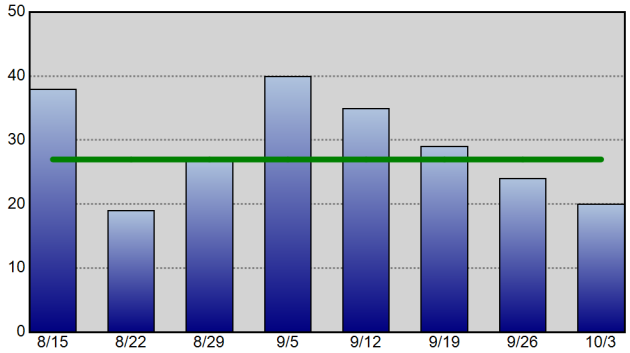

Property Crime - 52wk Avg: 57

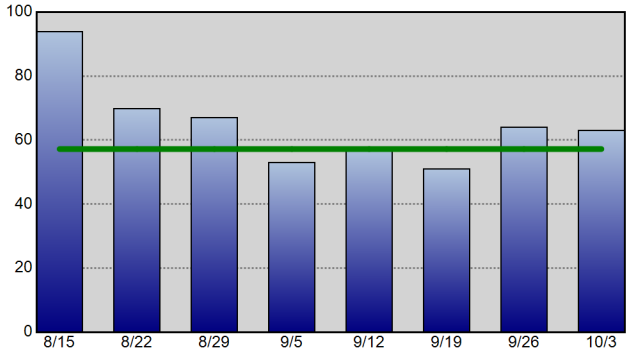

Robbery - 52wk Avg: 5

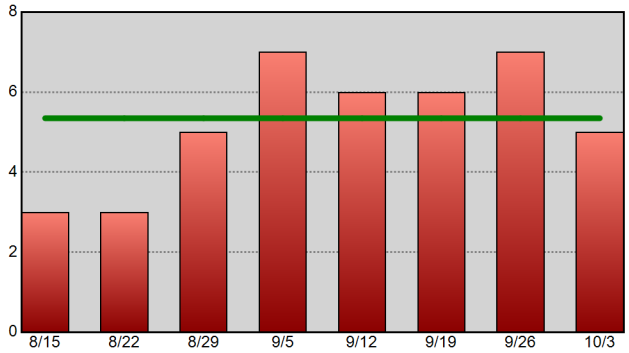

Commercial Burglary - 52wk Avg: 2

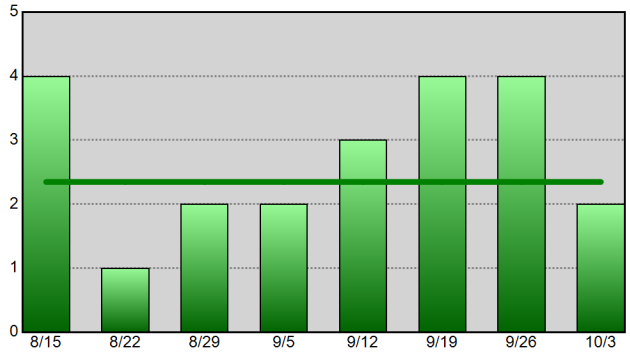

Residential Burglary - 52wk Avg: 7

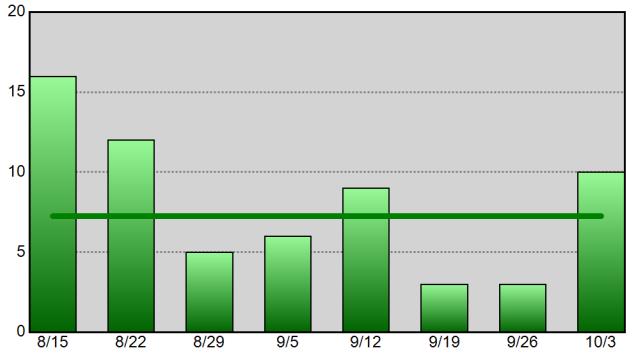

Aggravated Assault - 52wk Avg: 19

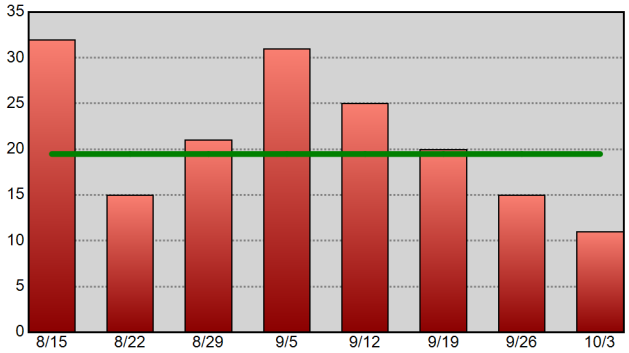

Theft From Vehicle - 52wk Avg: 12

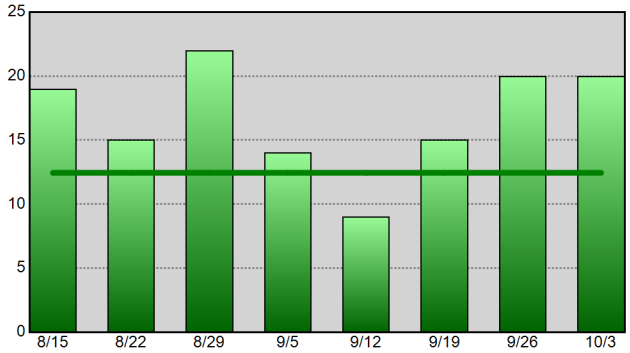

Vehicle Theft - 52wk Avg: 8

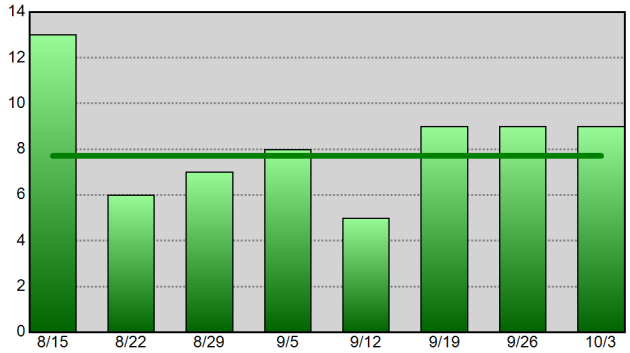

Information summarized for CompStat week ending 10-03-20. The horizontal line on each chart represents the data set's 52-week weekly average.

Sourced from MNPD ARMS on 10/6/2020 7:03:53 AM. The figures above were sourced from incident reports using Uniform Crime Reporting definitions and reporting guidelines, based on the date when the crime was reported. This report is intended to be a management and planning tool and does not reflect the official UCR counts for the department. Incidents where a location is unknown or unspecified are included in the countywide totals.

Madison Precinct UCR Incident Charts

Aggregated by precinct (incident location).

Summarized by CompStat week for past eight weeks.

METROPOLITAN POLICE DEPARTMENT

of Nashville and Davidson County

All Part 1 Incidents - 52wk Avg: 73

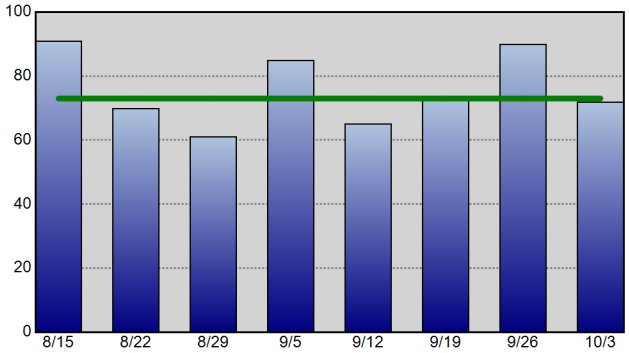

Violent Crime - 52wk Avg: 17

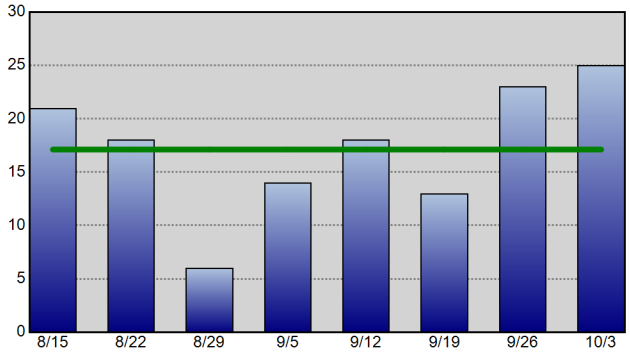

Property Crime - 52wk Avg: 56

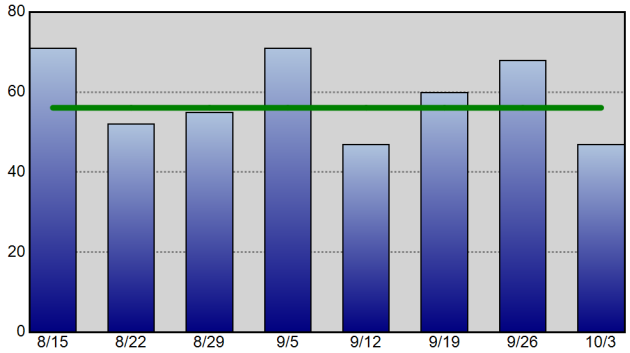

Robbery - 52wk Avg: 3

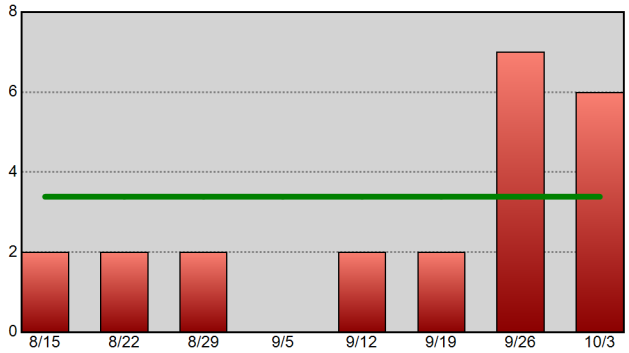

Commercial Burglary - 52wk Avg: 2

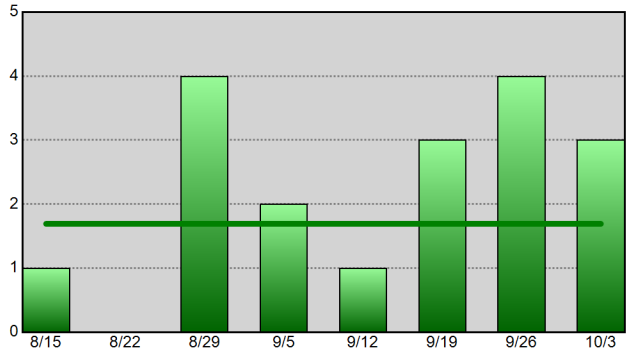

Residential Burglary - 52wk Avg: 6

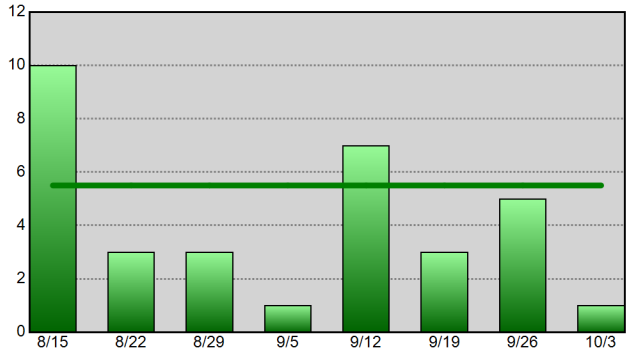

Aggravated Assault - 52wk Avg: 13

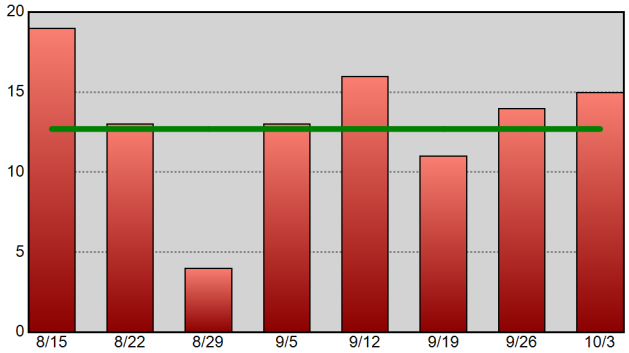

Theft From Vehicle - 52wk Avg: 12

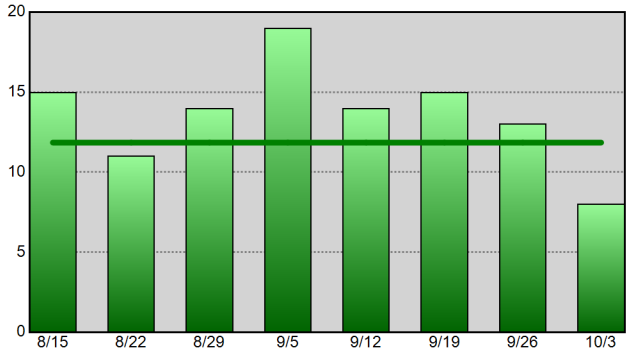

Vehicle Theft - 52wk Avg: 6

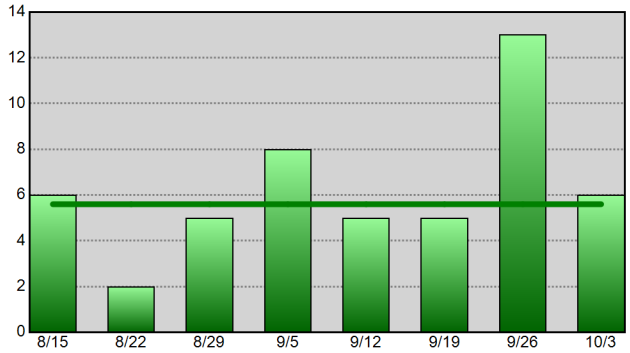

Information summarized for CompStat week ending 10-03-20. The horizontal line on each chart represents the data set's 52-week weekly average.

Sourced from MNPD ARMS on 10/6/2020 7:03:54 AM. The figures above were sourced from incident reports using Uniform Crime Reporting definitions and reporting guidelines, based on the date when the crime was reported. This report is intended to be a management and planning tool and does not reflect the official UCR counts for the department. Incidents where a location is unknown or unspecified are included in the countywide totals.

Midtown Hills Precinct UCR Incident Charts

METROPOLITAN POLICE DEPARTMENT
of Nashville and Davidson County

Aggregated by precinct (incident location).
Summarized by CompStat week for past eight weeks.

All Part 1 Incidents - 52wk Avg: 98

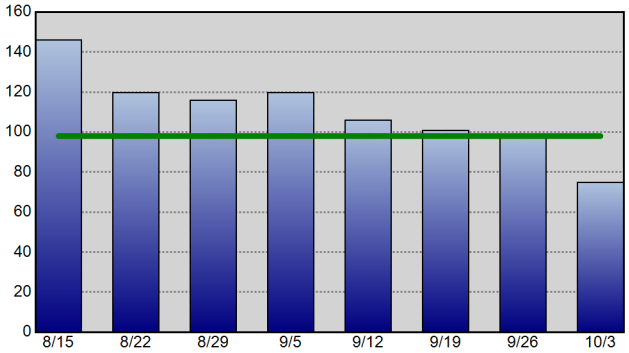

Violent Crime - 52wk Avg: 14

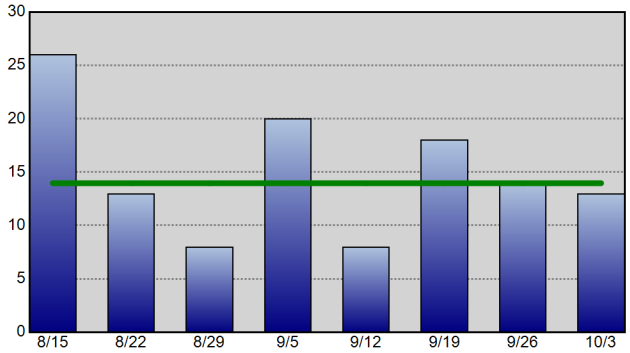

Property Crime - 52wk Avg: 85

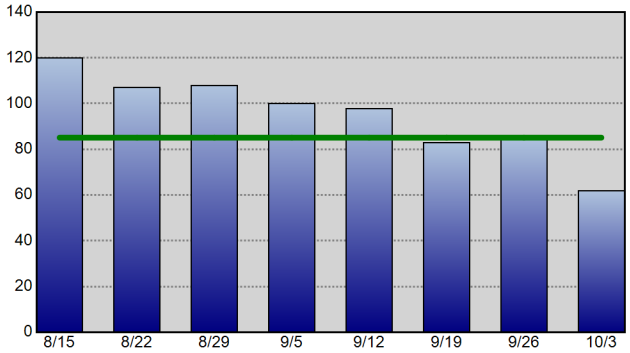

Robbery - 52wk Avg: 4

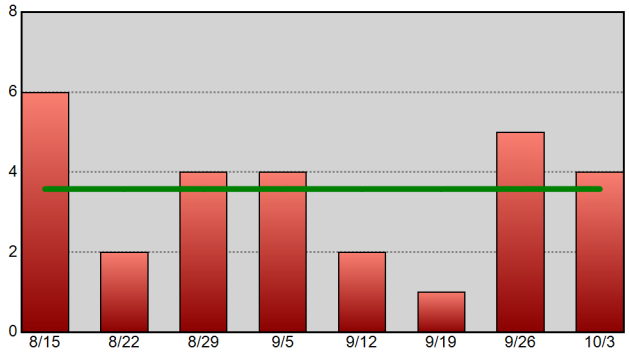

Commercial Burglary - 52wk Avg: 5

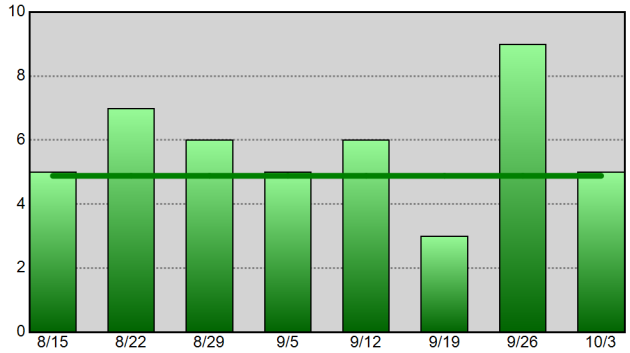

Residential Burglary - 52wk Avg: 5

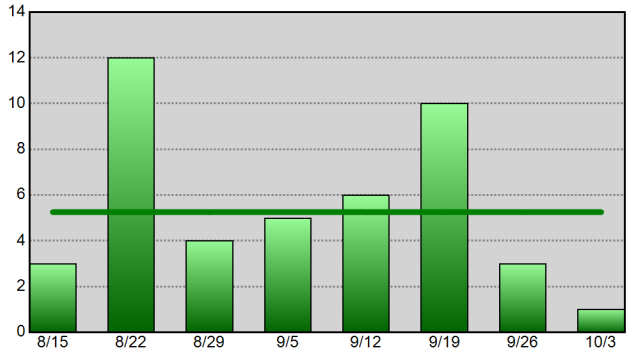

Aggravated Assault - 52wk Avg: 9

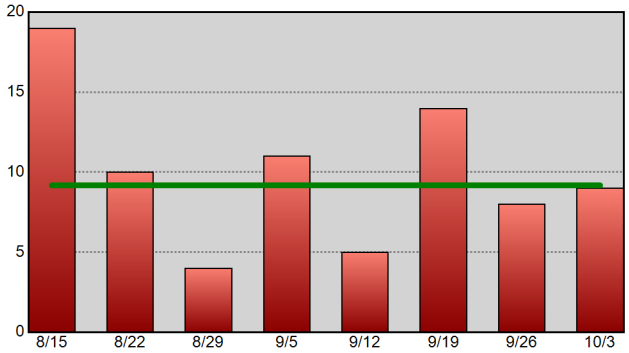

Theft From Vehicle - 52wk Avg: 34

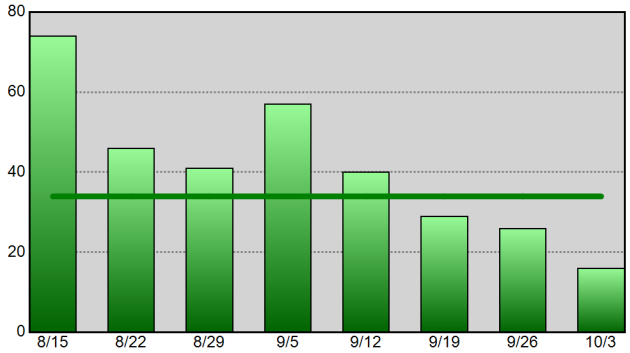

Vehicle Theft - 52wk Avg: 7

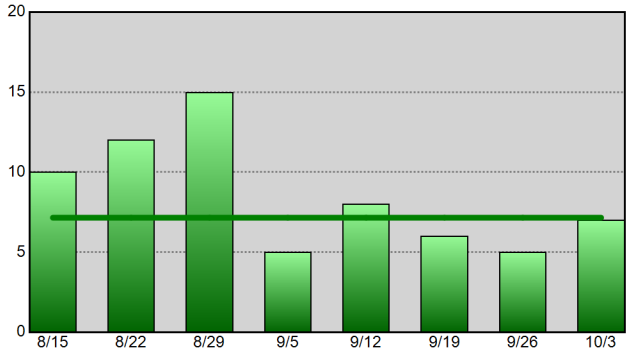

Information summarized for CompStat week ending 10-03-20. The horizontal line on each chart represents the data set's 52-week weekly average.

Sourced from MNPD ARMS on 10/6/2020 7:03:55 AM. The figures above were sourced from incident reports using Uniform Crime Reporting definitions and reporting guidelines, based on the date when the crime was reported. This report is intended to be a management and planning tool and does not reflect the official UCR counts for the department. Incidents where a location is unknown or unspecified are included in the countywide totals.

UCR Incidents - Annual Totals

Based on date when each incident was reported.

METROPOLITAN POLICE DEPARTMENT

of Nashville and Davidson County

Year End Totals - All Part 1 Incidents (Prior 9 Year Annual Avg: 33,886)

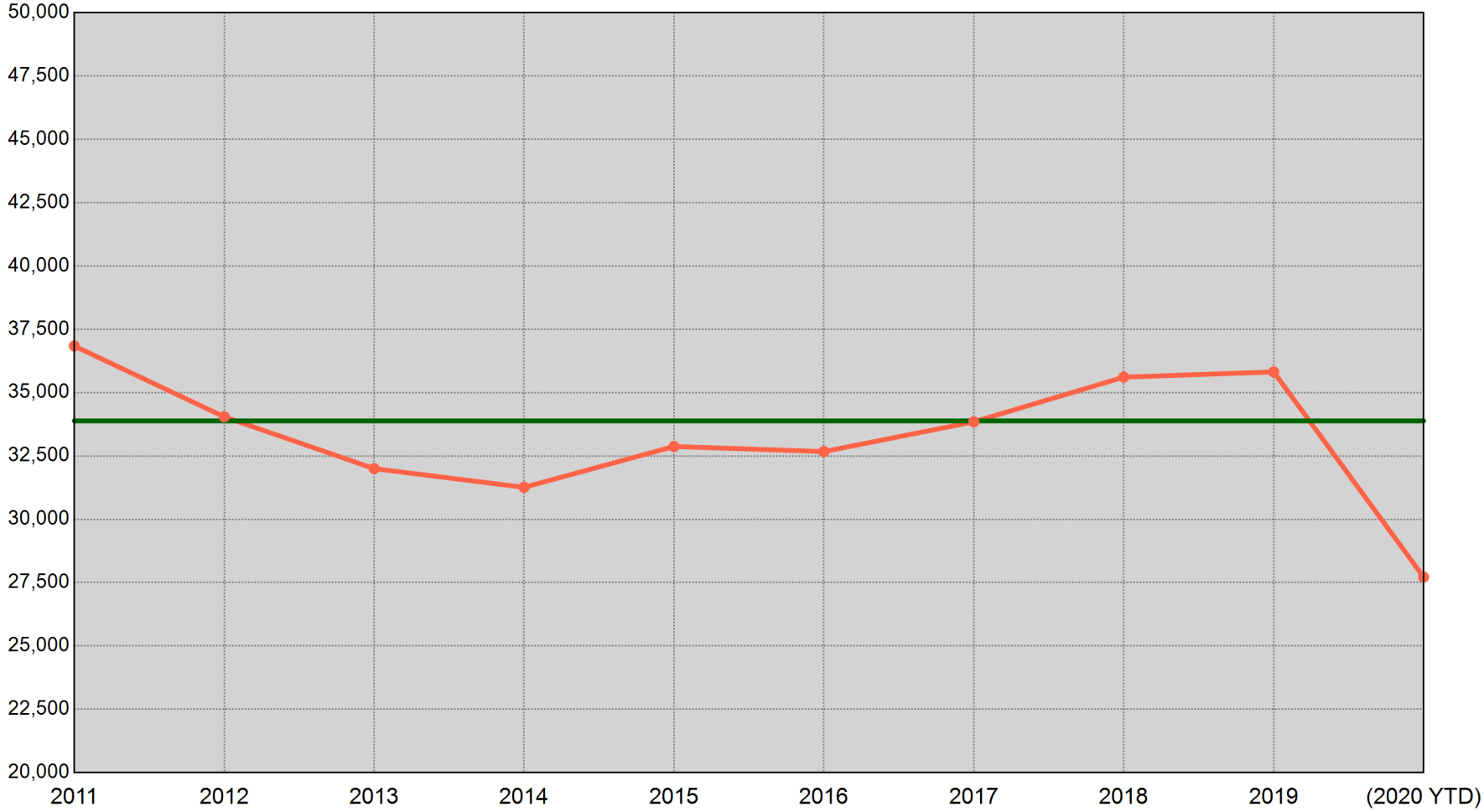

2011	2012	2013	2014	2015	2016	2017	2018	2019	(2020 YTD)
36,841 Incidents	34,046 Incidents	32,000 Incidents	31,261 Incidents	32,874 Incidents	32,673 Incidents	33,847 Incidents	35,611 Incidents	35,818 Incidents	27,718 Incidents

"(2020 YTD)" is a count of UCR incidents reported between 01/01/2020 and 10/03/2020. The green horizontal line represents the average of the nine prior annual totals.

Sourced from MNPD ARMS on 10/6/2020 7:03:56 AM. The figures above were sourced from incident reports using Uniform Crime Reporting definitions and reporting guidelines, based on the date when the crime was reported. This report is intended to be a management and planning tool and does not reflect the official UCR counts for the department. Incidents where a location is unknown or unspecified are included in the countywide totals.

UCR Incidents - YTD Comparisons: All Incidents

METROPOLITAN POLICE DEPARTMENT
of Nashville and Davidson County

Aggregated by precinct (incident location). Based on date when each incident was reported.

		2012 YTD to 2020 YTD	2013 YTD to 2020 YTD	2014 YTD to 2020 YTD	2015 YTD to 2020 YTD	2016 YTD to 2020 YTD	2017 YTD to 2020 YTD	2018 YTD to 2020 YTD	2019 YTD to 2020 YTD	8 YTD Avg to 2020 YTD	5 YTD Avg to 2020 YTD
West	Prior YTD	3,009	3,161	2,768	2,661	2,723	2,832	2,910	2,856	2,865	2,796
	YTD	2,641	2,641	2,641	2,641	2,641	2,641	2,641	2,641	2,641	2,641
	% Change	-12.2%	-16.5%	-4.6%	-0.8%	-3.0%	-6.7%	-9.2%	-7.5%	-7.8%	-5.5%
East	Prior YTD	3,404	2,948	2,695	2,921	2,736	2,884	2,945	2,785	2,915	2,854
	YTD	3,052	3,052	3,052	3,052	3,052	3,052	3,052	3,052	3,052	3,052
	% Change	-10.3%	3.5%	13.2%	4.5%	11.5%	5.8%	3.6%	9.6%	4.7%	6.9%
South	Prior YTD	4,458	4,550	4,375	4,676	4,749	4,592	4,769	4,931	4,638	4,743
	YTD	5,402	5,402	5,402	5,402	5,402	5,402	5,402	5,402	5,402	5,402
	% Change	21.2%	18.7%	23.5%	15.5%	13.8%	17.6%	13.3%	9.6%	16.5%	13.9%
Central	Prior YTD	1,303	1,061	1,062	1,075	1,172	1,352	1,501	1,975	1,313	1,415
	YTD	1,378	1,378	1,378	1,378	1,378	1,378	1,378	1,378	1,378	1,378
	% Change	5.8%	29.9%	29.8%	28.2%	17.6%	1.9%	-8.2%	-30.2%	5.0%	-2.6%
Hermitage	Prior YTD	4,692	4,591	4,456	4,381	4,578	4,611	4,690	4,805	4,601	4,613
	YTD	5,082	5,082	5,082	5,082	5,082	5,082	5,082	5,082	5,082	5,082
	% Change	8.3%	10.7%	14.0%	16.0%	11.0%	10.2%	8.4%	5.8%	10.5%	10.2%
North	Prior YTD	2,977	3,048	2,914	3,144	3,052	3,380	3,656	3,439	3,201	3,334
	YTD	3,357	3,357	3,357	3,357	3,357	3,357	3,357	3,357	3,357	3,357
	% Change	12.8%	10.1%	15.2%	6.8%	10.0%	-0.7%	-8.2%	-2.4%	4.9%	0.7%
Madison	Prior YTD	3,045	2,547	2,669	2,904	2,835	2,969	2,897	2,665	2,816	2,854
	YTD	2,901	2,901	2,901	2,901	2,901	2,901	2,901	2,901	2,901	2,901
	% Change	-4.7%	13.9%	8.7%	-0.1%	2.3%	-2.3%	0.1%	8.9%	3.0%	1.6%
Midtown Hills	Prior YTD	3,175	3,059	2,900	2,816	2,771	3,044	3,383	3,418	3,071	3,086
	YTD	3,892	3,892	3,892	3,892	3,892	3,892	3,892	3,892	3,892	3,892
	% Change	22.6%	27.2%	34.2%	38.2%	40.5%	27.9%	15.0%	13.9%	26.8%	26.1%
Not Validated	Prior YTD	3	13	0	5	1	0	0	2	3	2
	YTD	13	13	13	13	13	13	13	13	13	13
	% Change	333.3%	0.0%	-	160.0%	>1,000%	-	-	550.0%	333.3%	>1,000%
County	Prior YTD	26,066	24,978	23,839	24,583	24,617	25,664	26,751	26,876	25,422	25,698
	YTD	27,718	27,718	27,718	27,718	27,718	27,718	27,718	27,718	27,718	27,718
	% Change	6.3%	11.0%	16.3%	12.8%	12.6%	8.0%	3.6%	3.1%	9.0%	7.9%

Information summarized for CompStat week ending 10/03/2020.

Sourced from MNPD ARMS on 10/6/2020 7:03:56 AM. The figures above were sourced from incident reports using Uniform Crime Reporting definitions and reporting guidelines, based on the date when the crime was reported. This report is intended to be a management and planning tool and does not reflect the official UCR counts for the department. Incidents where a location is unknown or unspecified are included in the countywide totals. 'Unknown' refers to records in which the address is listed as 'Unknown' on the incident report. 'Not Validated' refers to records that were entered in with an invalid addresses.

County UCR Incidents - YTD Comparison Charts

Aggregated by precinct (incident location). Based on date when each incident was reported.

METROPOLITAN POLICE DEPARTMENT
of Nashville and Davidson County

All Part 1 Incidents - Annual YTD Avg: 25,885 (Bar Chart)

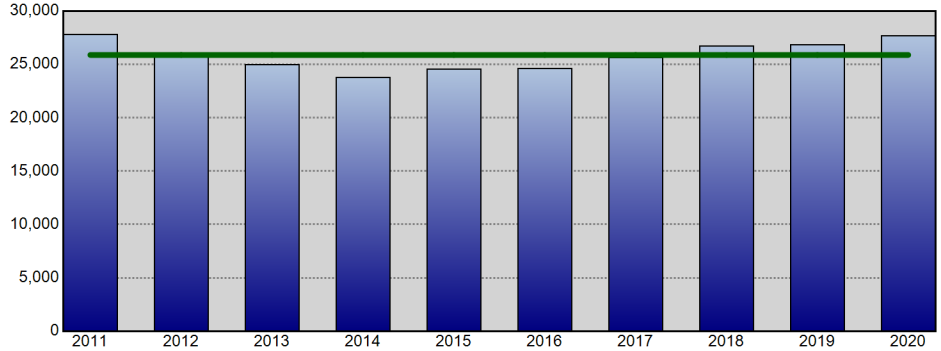

All Part 1 Incidents - Annual YTD Avg: 25,885 (Line Chart)

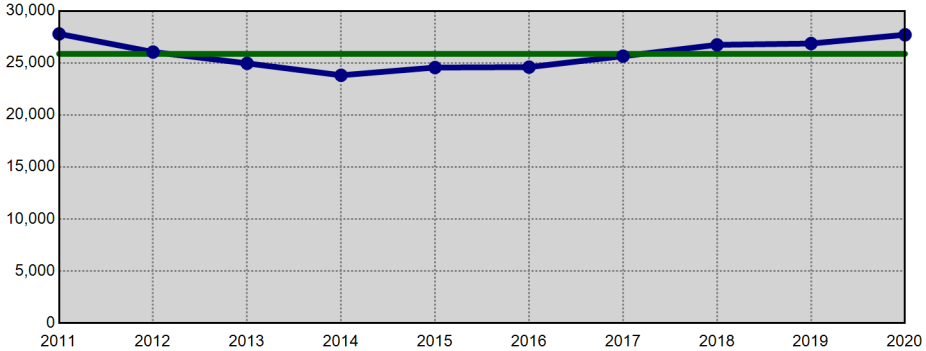

Violent Crime - Annual YTD Avg: 5,824 (Bar Chart)

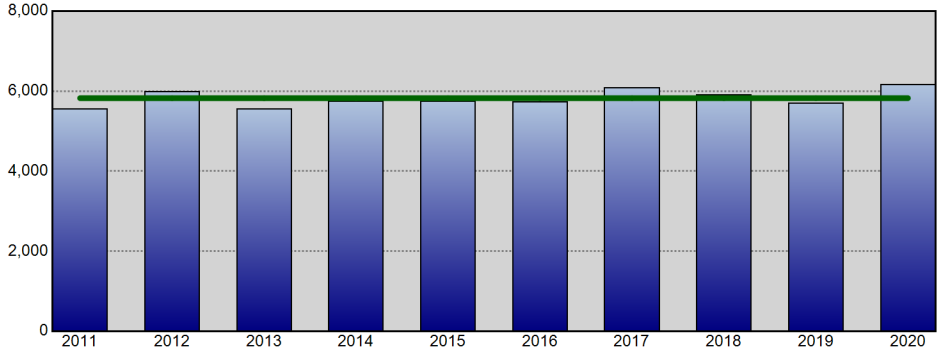

Violent Crime - Annual YTD Avg: 5,824 (Line Chart)

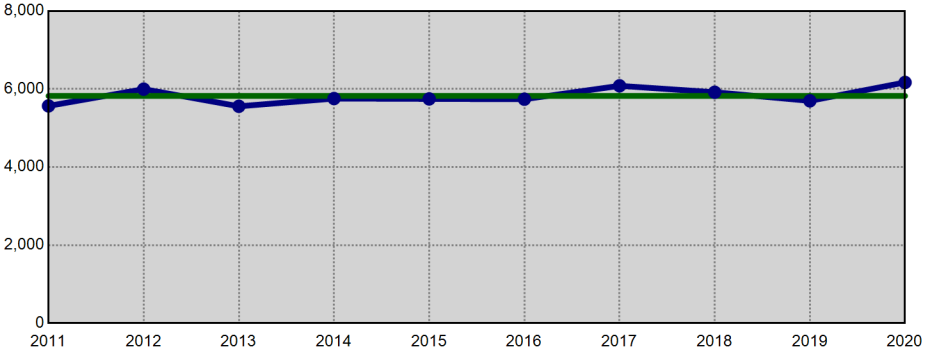

Property Crime - Annual YTD Avg: 20,061 (Bar Chart)

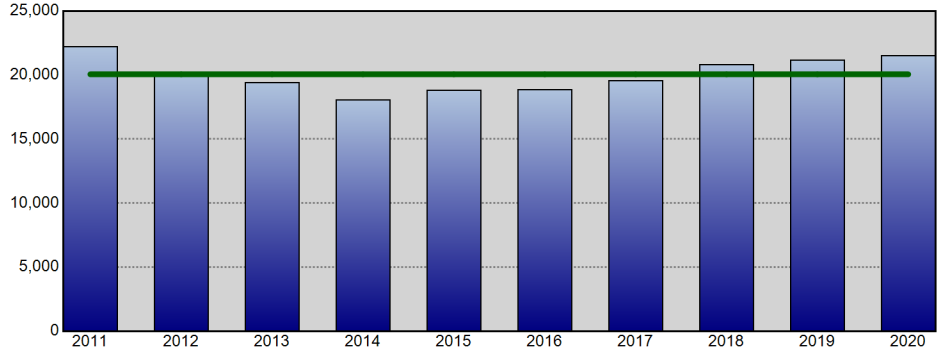

Property Crime - Annual YTD Avg: 20,061 (Line Chart)

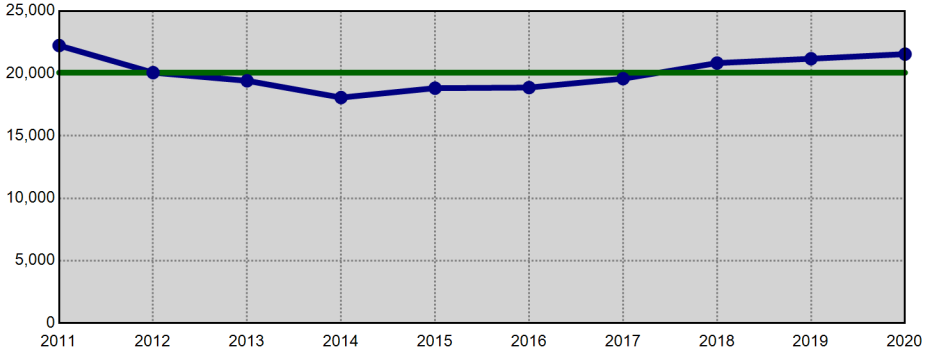

Information summarized for CompStat week ending 10/03/2020. The horizontal line on each chart represents the average of the prior 9 YTD offense totals.

Sourced from MNPD ARMS on 10/6/2020 7:03:56 AM. The figures above were sourced from incident reports using Uniform Crime Reporting definitions and reporting guidelines, based on the date when the crime was reported. This report is intended to be a management and planning tool and does not reflect the official UCR counts for the department. Incidents where a location is unknown or unspecified are included in the countywide totals.

West Precinct UCR Incidents - YTD Comparisons

Aggregated by precinct (incident location). Based on date when each incident was reported.

METROPOLITAN POLICE DEPARTMENT
of Nashville and Davidson County

All Part 1 Incidents - Annual YTD Avg: 2,839 (Bar Chart)

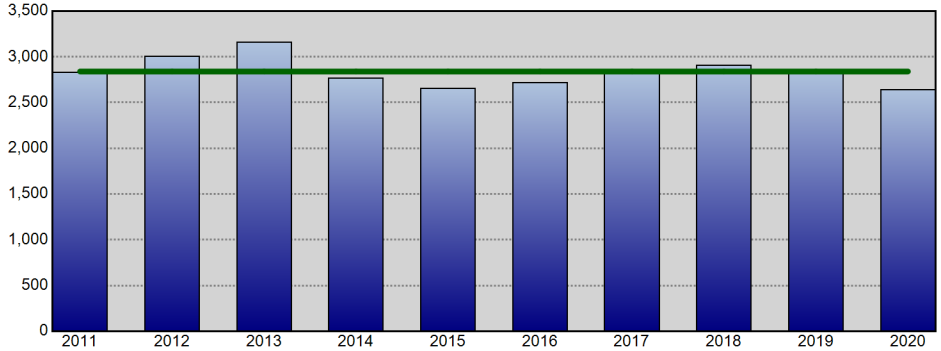

All Part 1 Incidents - Annual YTD Avg: 2,839 (Line Chart)

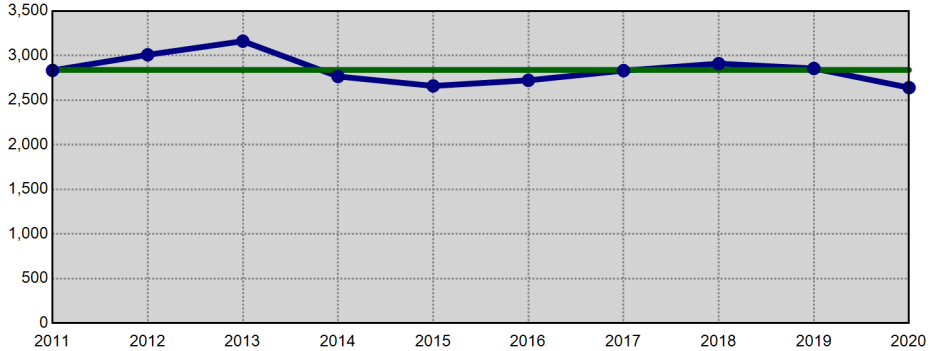

Violent Crime - Annual YTD Avg: 360 (Bar Chart)

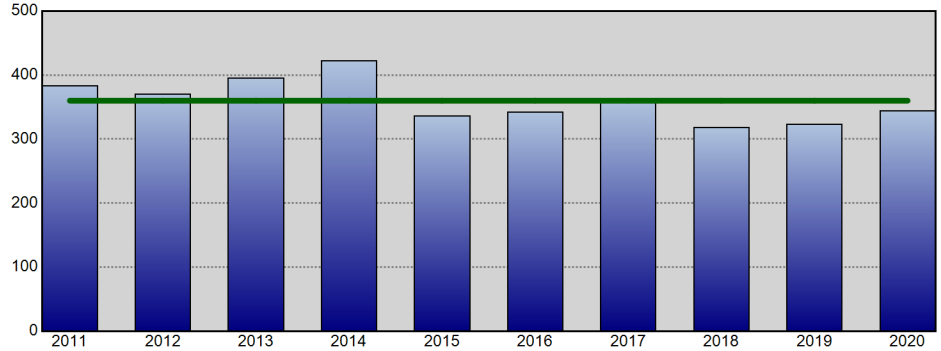

Violent Crime - Annual YTD Avg: 360 (Line Chart)

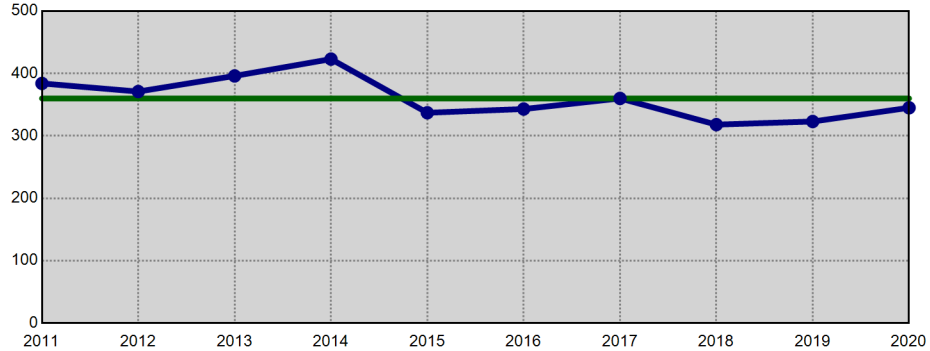

Property Crime - Annual YTD Avg: 2,479 (Bar Chart)

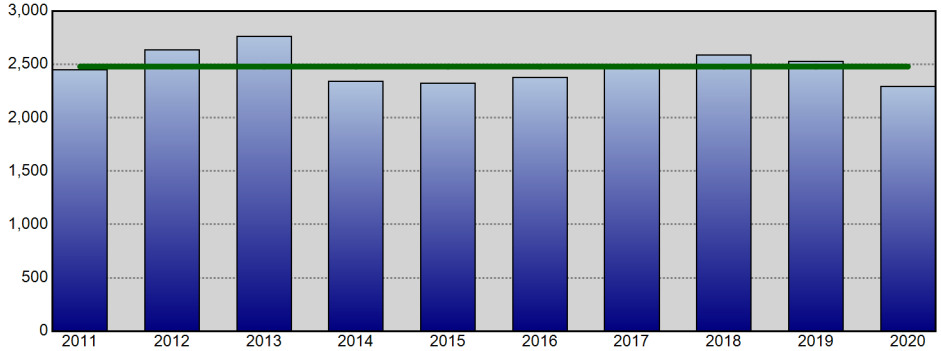

Property Crime - Annual YTD Avg: 2,479 (Line Chart)

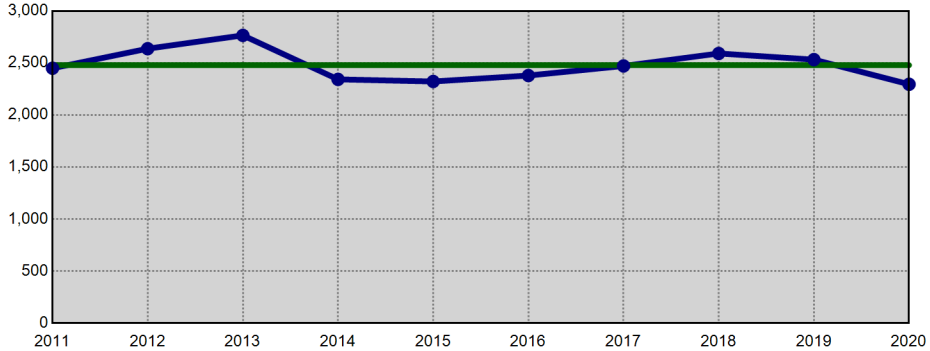

Information summarized for CompStat week ending 10/03/2020. The horizontal line on each chart represents the average of the prior 9 YTD offense totals.

Sourced from MNPD ARMS on 10/6/2020 7:03:57 AM. The figures above were sourced from incident reports using Uniform Crime Reporting definitions and reporting guidelines, based on the date when the crime was reported. This report is intended to be a management and planning tool and does not reflect the official UCR counts for the department. Incidents where a location is unknown or unspecified are included in the countywide totals.

East Precinct UCR Incidents - YTD Comparisons

Aggregated by precinct (incident location). Based on date when each incident was reported.

METROPOLITAN POLICE DEPARTMENT
of Nashville and Davidson County

All Part 1 Incidents - Annual YTD Avg: 3,015 (Bar Chart)

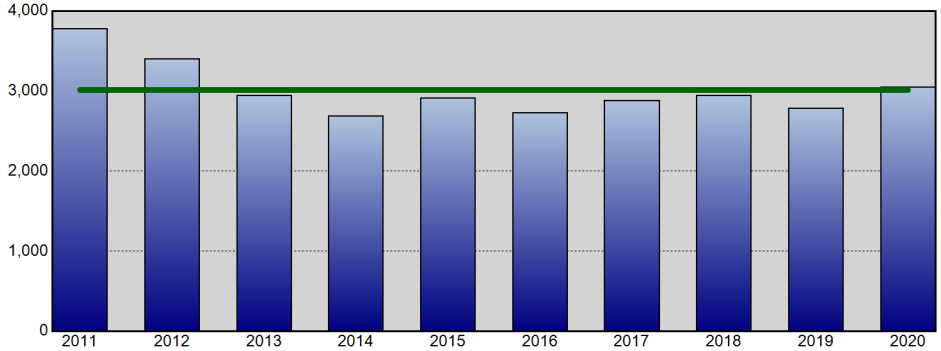

All Part 1 Incidents - Annual YTD Avg: 3,015 (Line Chart)

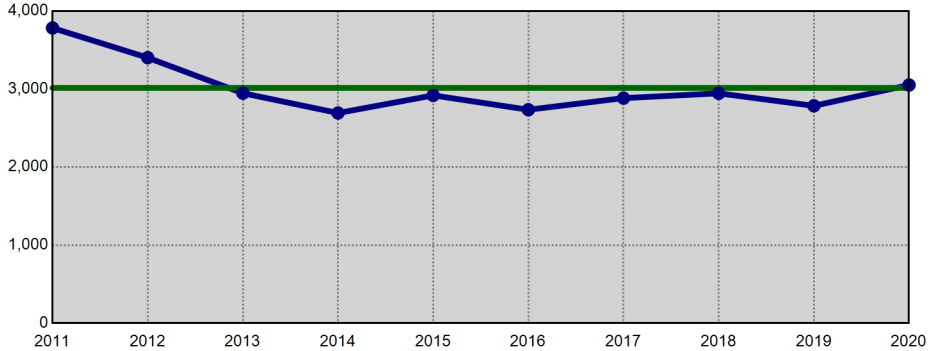

Violent Crime - Annual YTD Avg: 814 (Bar Chart)

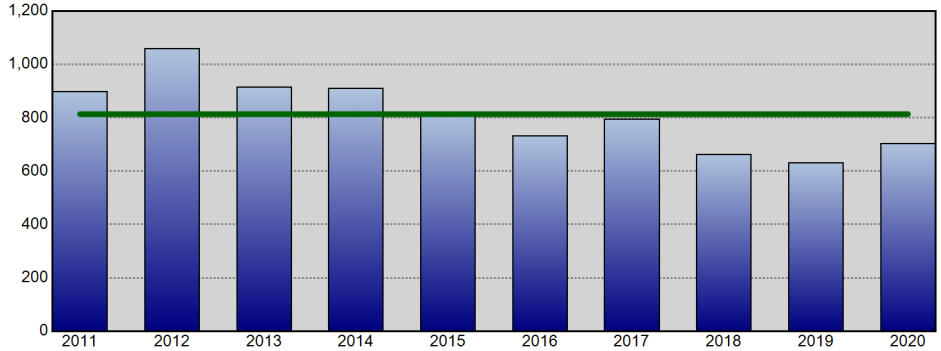

Violent Crime - Annual YTD Avg: 814 (Line Chart)

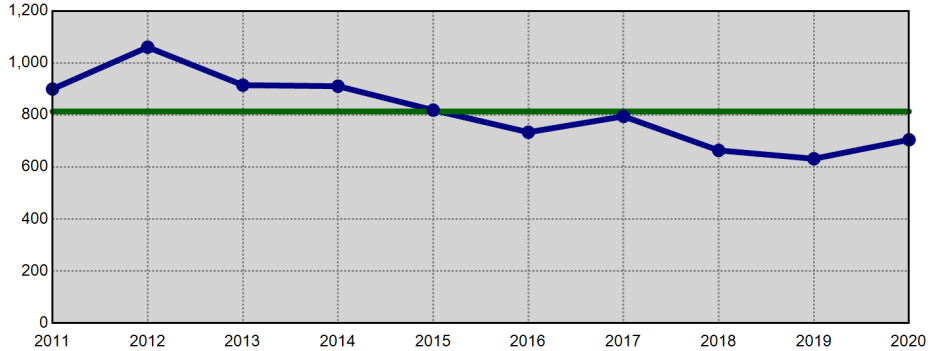

Property Crime - Annual YTD Avg: 2,201 (Bar Chart)

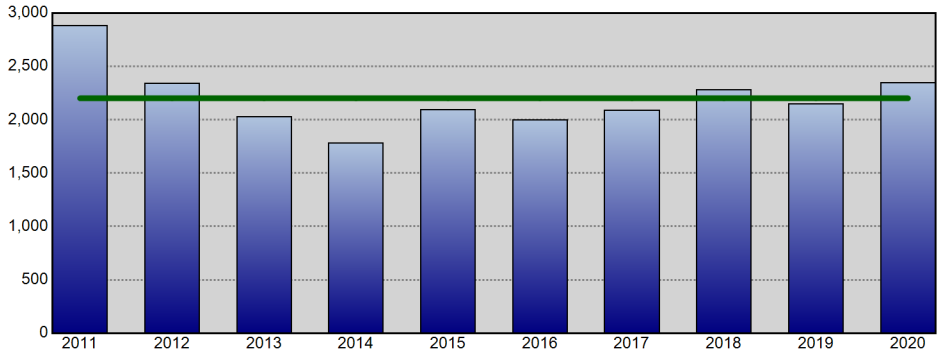

Property Crime - Annual YTD Avg: 2,201 (Line Chart)

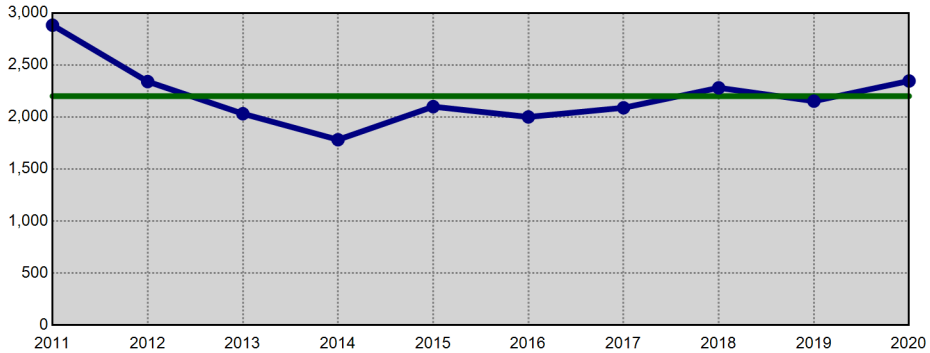

Information summarized for CompStat week ending 10/03/2020. The horizontal line on each chart represents the average of the prior 9 YTD offense totals.

Sourced from MNPD ARMS on 10/6/2020 7:03:58 AM. The figures above were sourced from incident reports using Uniform Crime Reporting definitions and reporting guidelines, based on the date when the crime was reported. This report is intended to be a management and planning tool and does not reflect the official UCR counts for the department. Incidents where a location is unknown or unspecified are included in the countywide totals.

South Precinct UCR Incidents - YTD Comparisons

METROPOLITAN POLICE DEPARTMENT
of Nashville and Davidson County

Aggregated by precinct (incident location). Based on date when each incident was reported.

All Part 1 Incidents - Annual YTD Avg: 4,768 (Bar Chart)

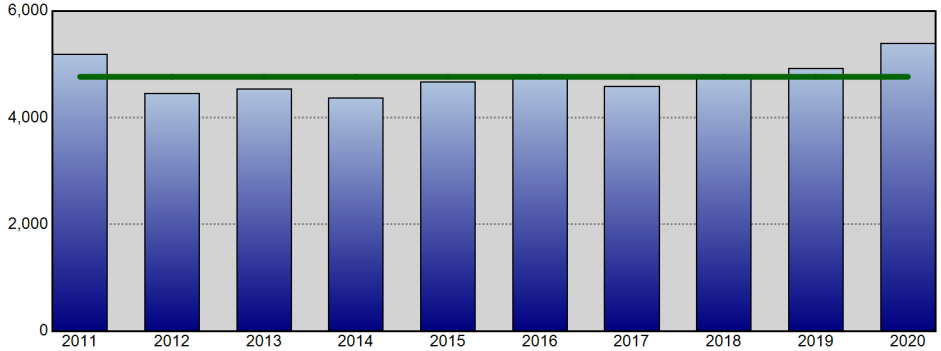

All Part 1 Incidents - Annual YTD Avg: 4,768 (Line Chart)

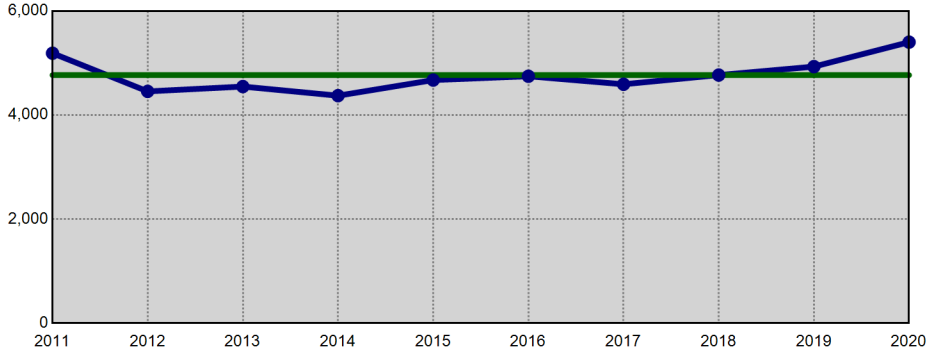

Violent Crime - Annual YTD Avg: 1,164 (Bar Chart)

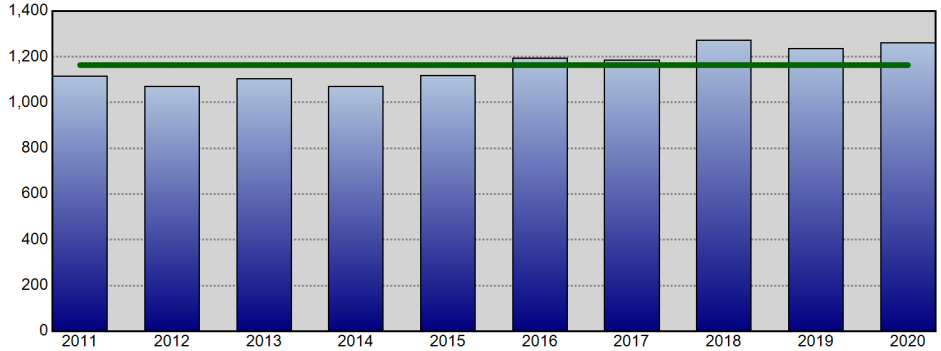

Violent Crime - Annual YTD Avg: 1,164 (Line Chart)

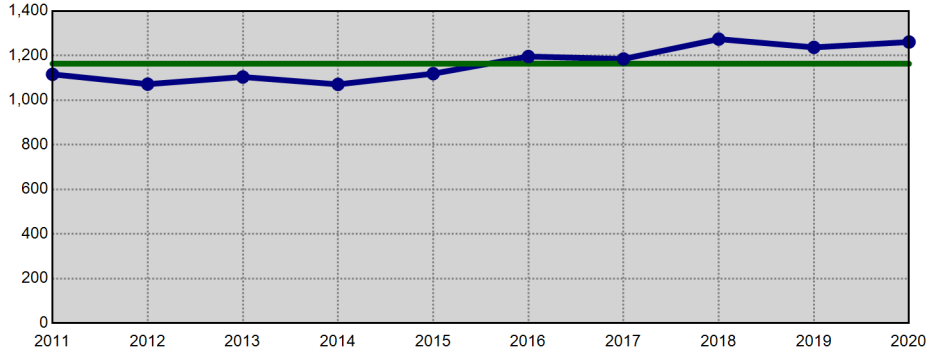

Property Crime - Annual YTD Avg: 3,604 (Bar Chart)

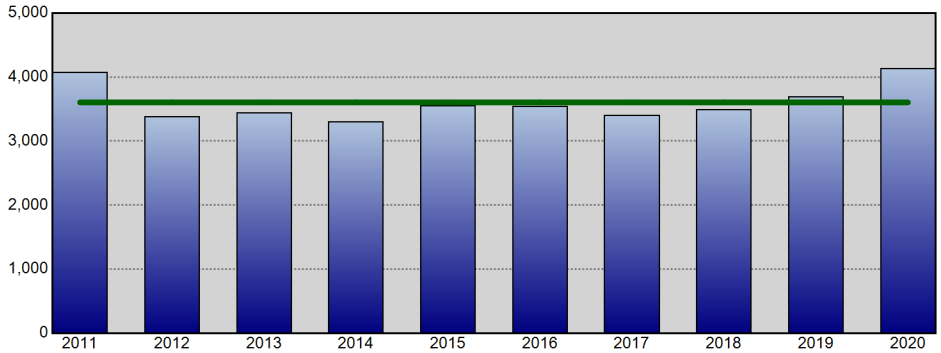

Property Crime - Annual YTD Avg: 3,604 (Line Chart)

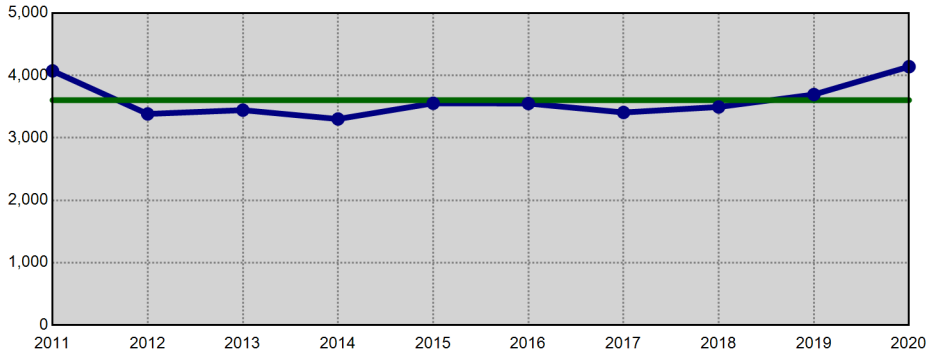

Information summarized for CompStat week ending 10/03/2020. The horizontal line on each chart represents the average of the prior 9 YTD offense totals.

Sourced from MNPD ARMS on 10/6/2020 7:03:59 AM. The figures above were sourced from incident reports using Uniform Crime Reporting definitions and reporting guidelines, based on the date when the crime was reported. This report is intended to be a management and planning tool and does not reflect the official UCR counts for the department. Incidents where a location is unknown or unspecified are included in the countywide totals.

Central Precinct UCR Incidents - YTD Comparisons

Aggregated by precinct (incident location). Based on date when each incident was reported.

METROPOLITAN POLICE DEPARTMENT
of Nashville and Davidson County

All Part 1 Incidents - Annual YTD Avg: 1,321 (Bar Chart)

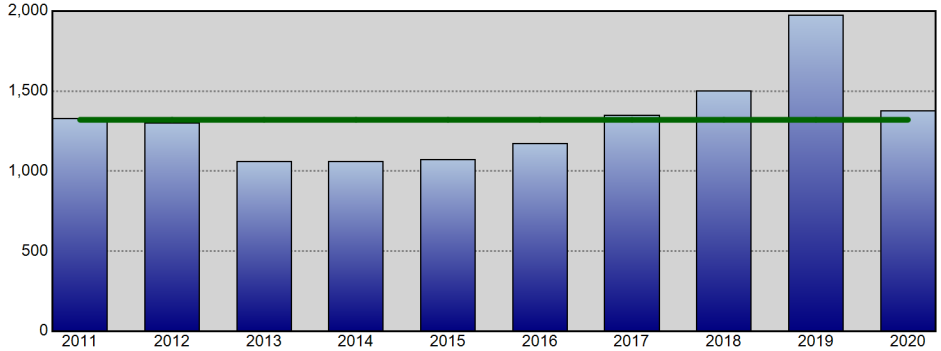

All Part 1 Incidents - Annual YTD Avg: 1,321 (Line Chart)

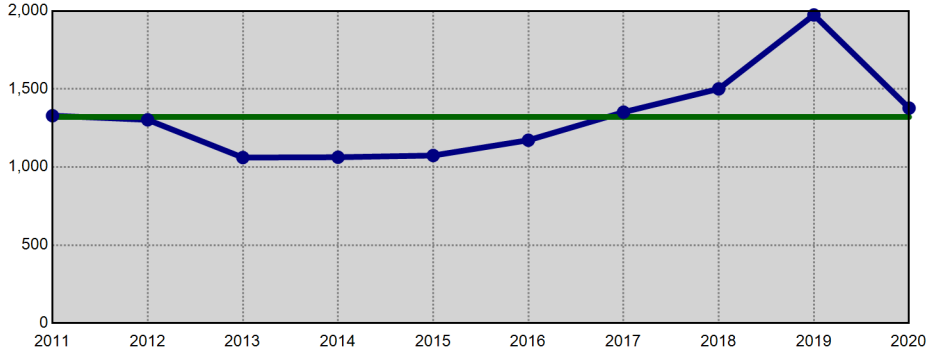

Violent Crime - Annual YTD Avg: 293 (Bar Chart)

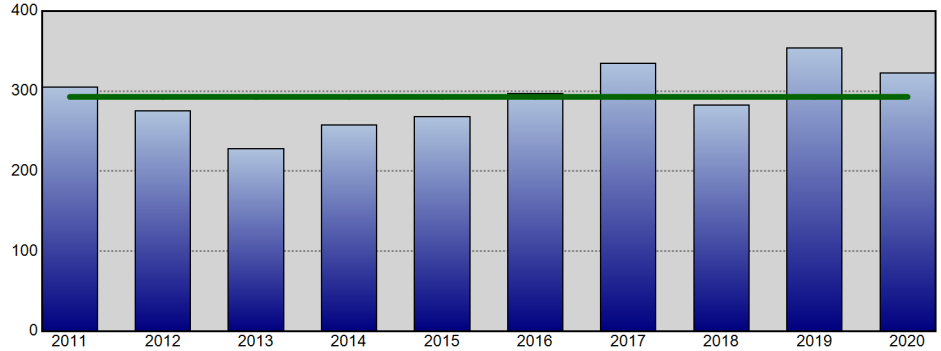

Violent Crime - Annual YTD Avg: 293 (Line Chart)

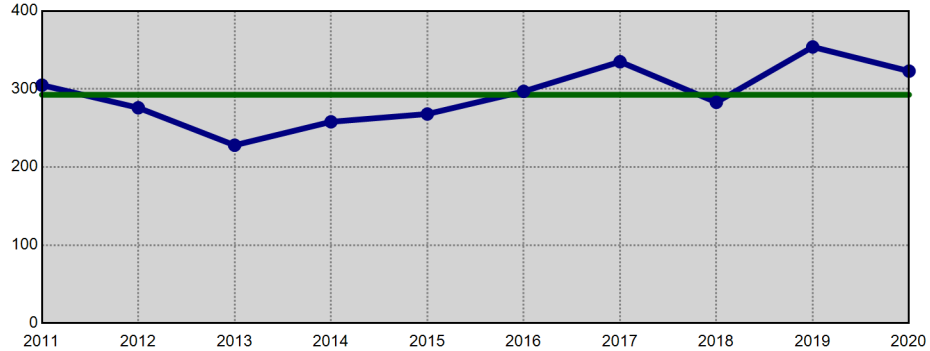

Property Crime - Annual YTD Avg: 1,028 (Bar Chart)

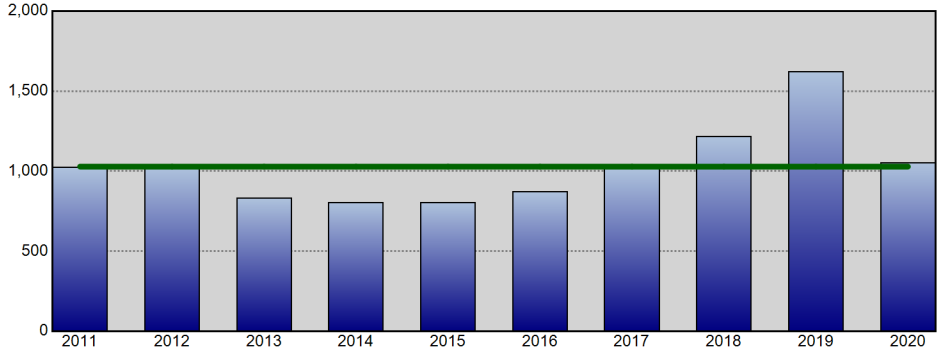

Property Crime - Annual YTD Avg: 1,028 (Line Chart)

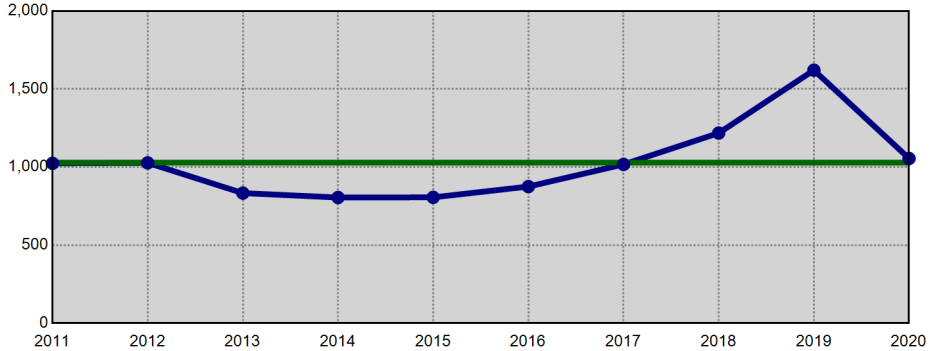

Information summarized for CompStat week ending 10/03/2020. The horizontal line on each chart represents the average of the prior 9 YTD offense totals.

Sourced from MNPD ARMS on 10/6/2020 7:04:00 AM. The figures above were sourced from incident reports using Uniform Crime Reporting definitions and reporting guidelines, based on the date when the crime was reported. This report is intended to be a management and planning tool and does not reflect the official UCR counts for the department. Incidents where a location is unknown or unspecified are included in the countywide totals.

Hermitage Precinct UCR Incidents - YTD Comparisons

METROPOLITAN POLICE DEPARTMENT
of Nashville and Davidson County

Aggregated by precinct (incident location). Based on date when each incident was reported.

All Part 1 Incidents - Annual YTD Avg: 4,661 (Bar Chart)

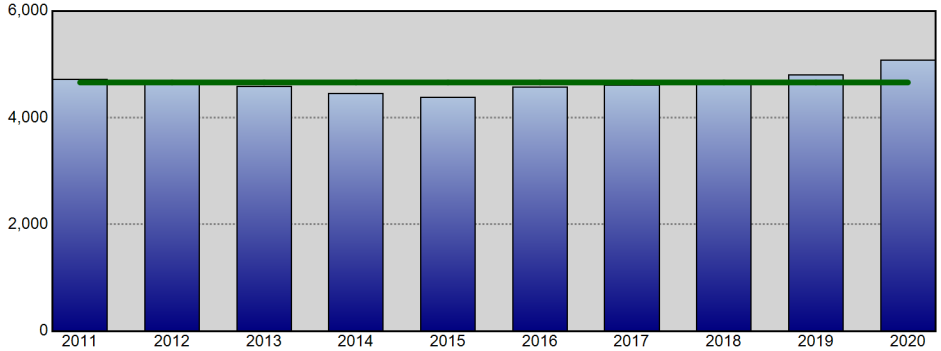

All Part 1 Incidents - Annual YTD Avg: 4,661 (Line Chart)

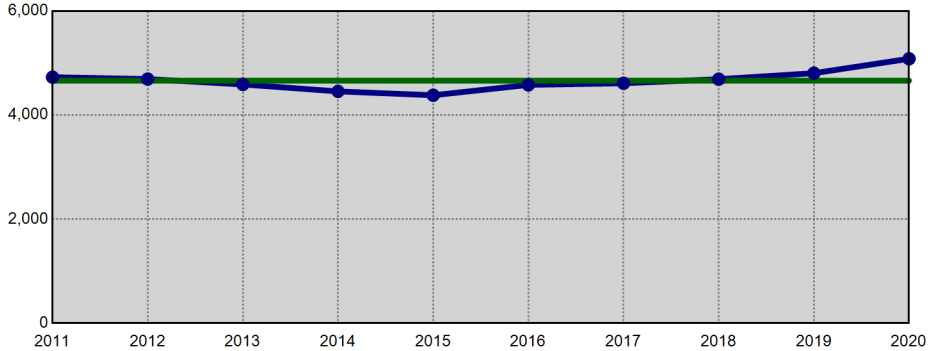

Violent Crime - Annual YTD Avg: 1,019 (Bar Chart)

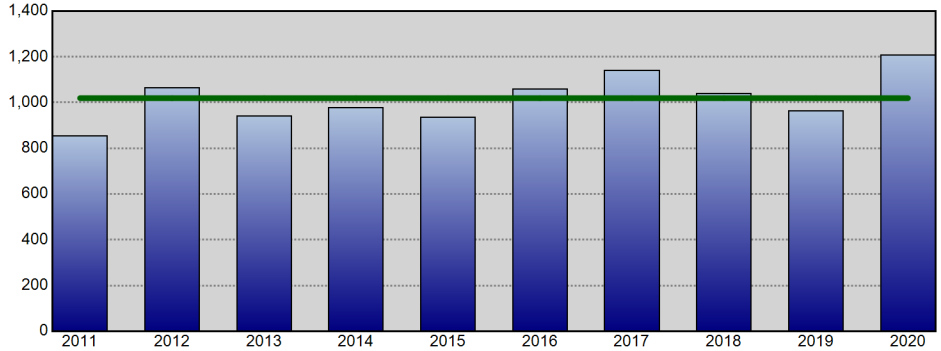

Violent Crime - Annual YTD Avg: 1,019 (Line Chart)

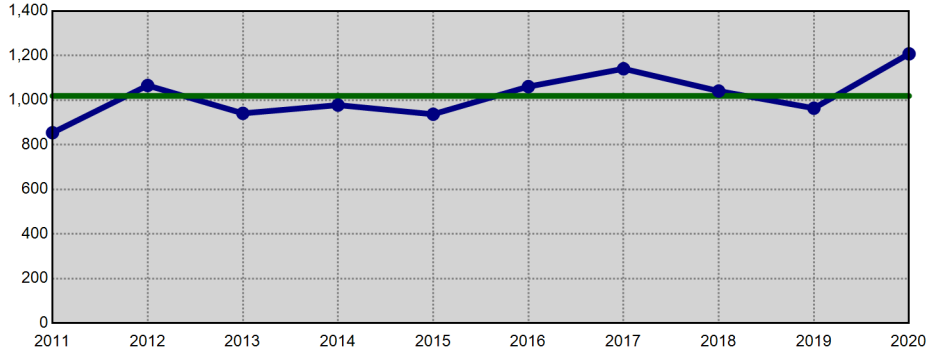

Property Crime - Annual YTD Avg: 3,642 (Bar Chart)

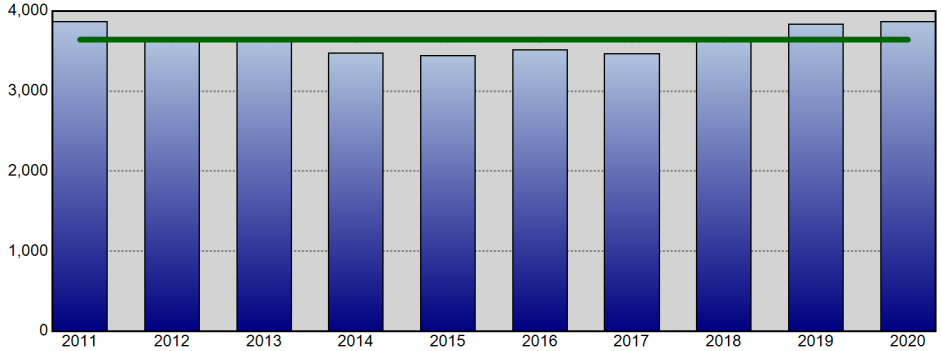

Property Crime - Annual YTD Avg: 3,642 (Line Chart)

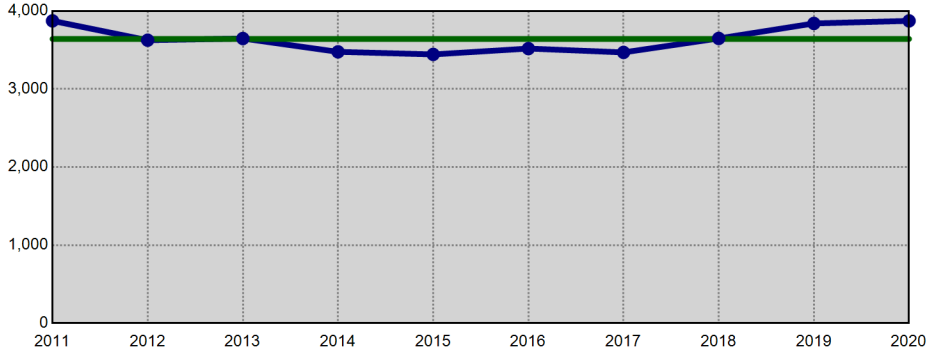

Information summarized for CompStat week ending 10/03/2020. The horizontal line on each chart represents the average of the prior 9 YTD offense totals.

Sourced from MNPD ARMS on 10/6/2020 7:04:00 AM. The figures above were sourced from incident reports using Uniform Crime Reporting definitions and reporting guidelines, based on the date when the crime was reported. This report is intended to be a management and planning tool and does not reflect the official UCR counts for the department. Incidents where a location is unknown or unspecified are included in the countywide totals.

North Precinct UCR Incidents - YTD Comparisons

Aggregated by precinct (incident location). Based on date when each incident was reported.

METROPOLITAN POLICE DEPARTMENT
of Nashville and Davidson County

All Part 1 Incidents - Annual YTD Avg: 3,215 (Bar Chart)

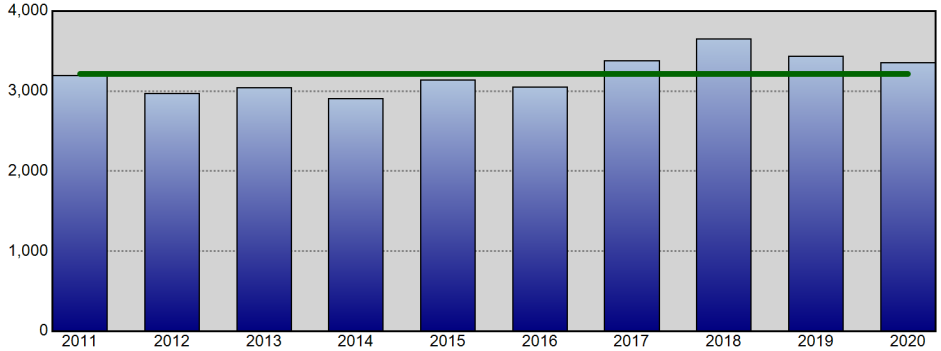

All Part 1 Incidents - Annual YTD Avg: 3,215 (Line Chart)

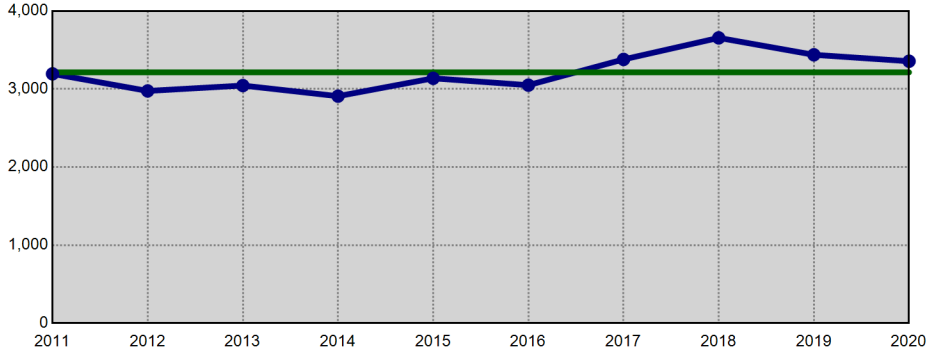

Violent Crime - Annual YTD Avg: 1,028 (Bar Chart)

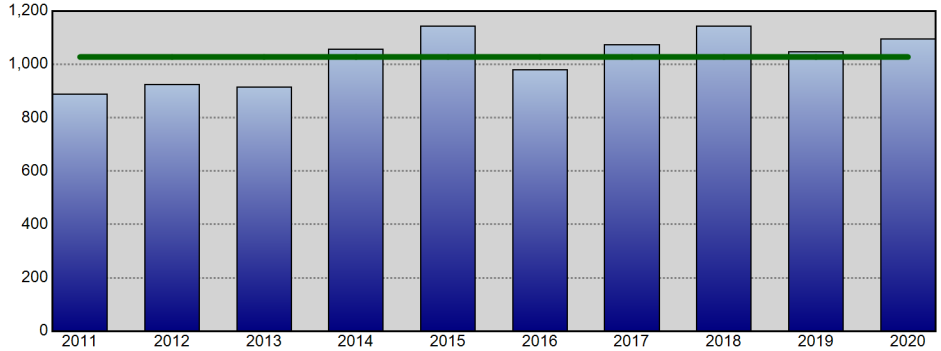

Violent Crime - Annual YTD Avg: 1,028 (Line Chart)

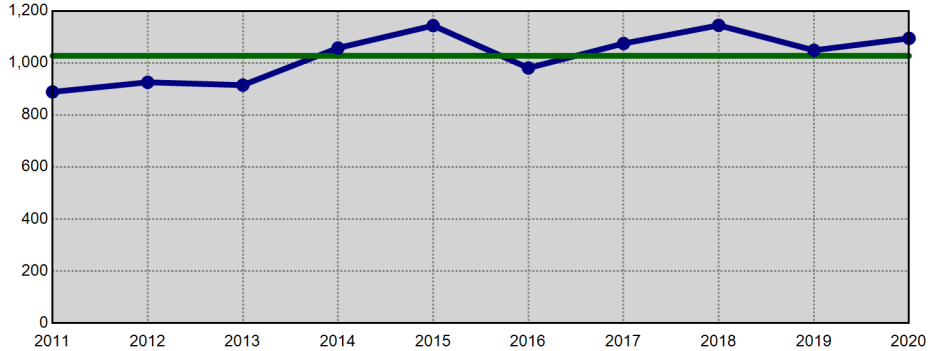

Property Crime - Annual YTD Avg: 2,187 (Bar Chart)

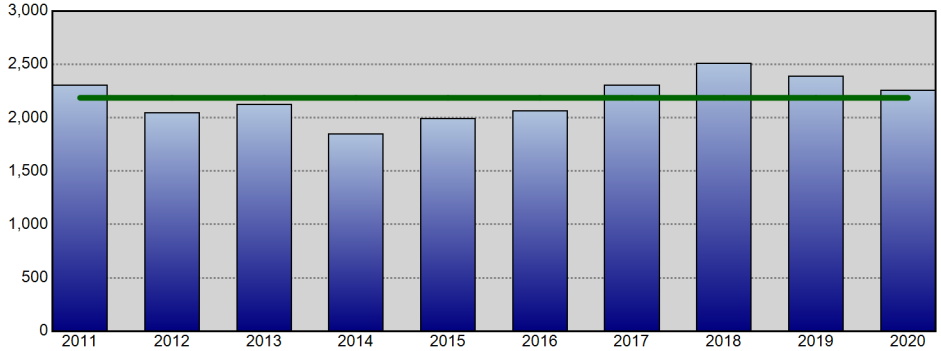

Property Crime - Annual YTD Avg: 2,187 (Line Chart)

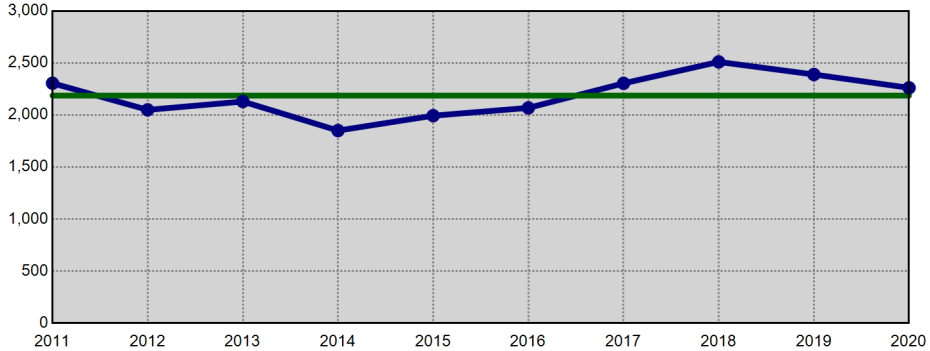

Information summarized for CompStat week ending 10/03/2020. The horizontal line on each chart represents the average of the prior 9 YTD offense totals.

Sourced from MNPD ARMS on 10/6/2020 7:04:01 AM. The figures above were sourced from incident reports using Uniform Crime Reporting definitions and reporting guidelines, based on the date when the crime was reported. This report is intended to be a management and planning tool and does not reflect the official UCR counts for the department. Incidents where a location is unknown or unspecified are included in the countywide totals.

Madison Precinct UCR Incidents - YTD Comparisons

METROPOLITAN POLICE DEPARTMENT
of Nashville and Davidson County

Aggregated by precinct (incident location). Based on date when each incident was reported.

All Part 1 Incidents - Annual YTD Avg: 2,855 (Bar Chart)

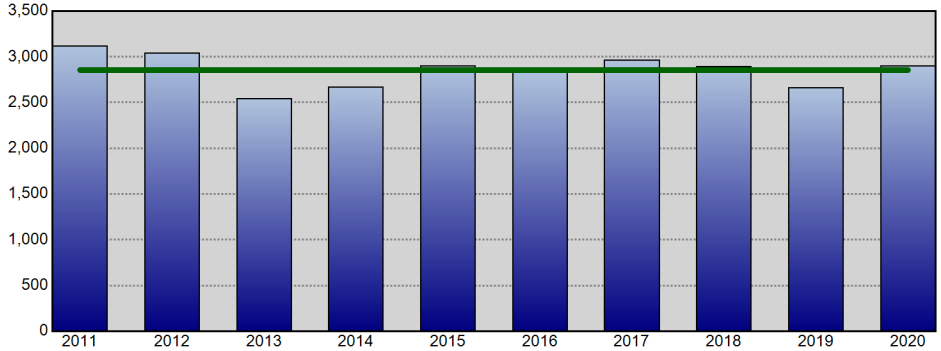

All Part 1 Incidents - Annual YTD Avg: 2,855 (Line Chart)

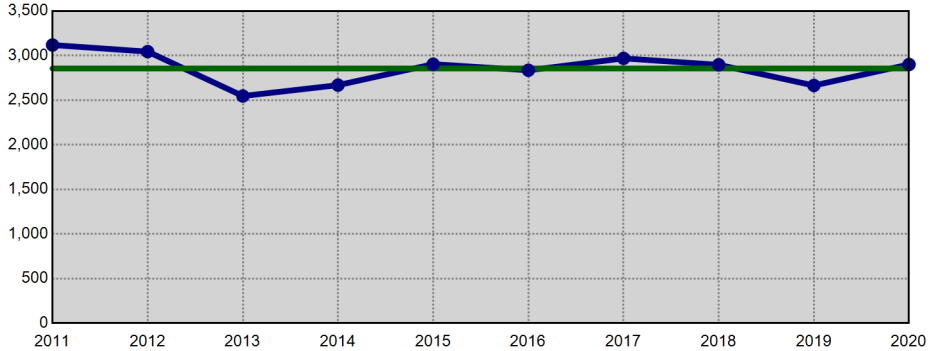

Violent Crime - Annual YTD Avg: 632 (Bar Chart)

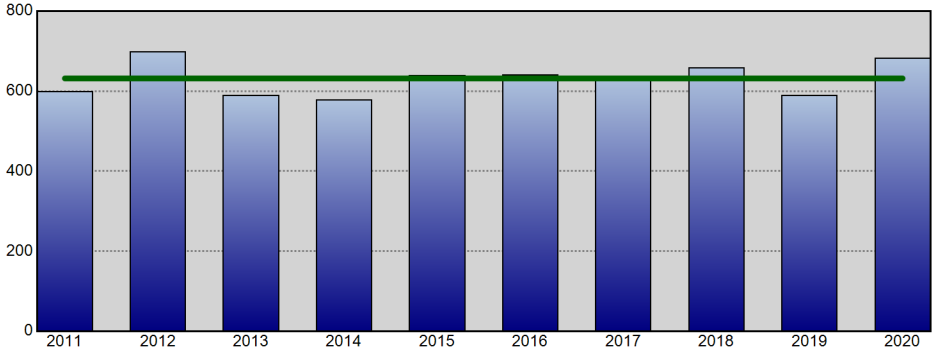

Violent Crime - Annual YTD Avg: 632 (Line Chart)

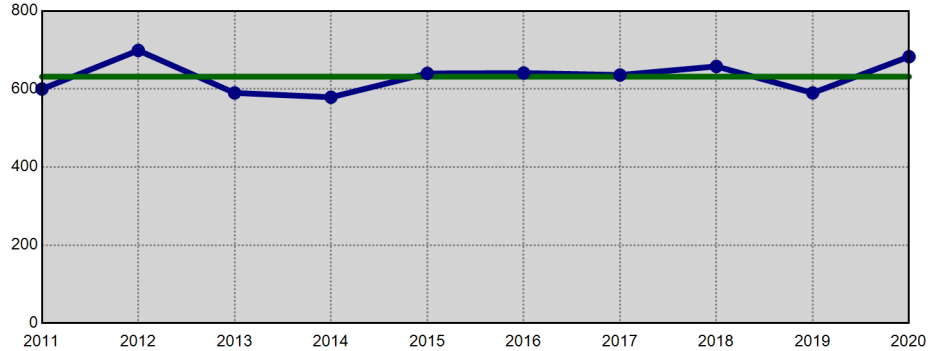

Property Crime - Annual YTD Avg: 2,224 (Bar Chart)

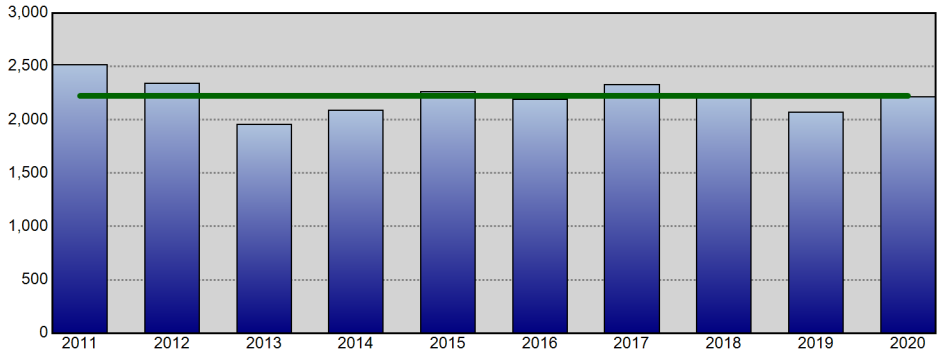

Property Crime - Annual YTD Avg: 2,224 (Line Chart)

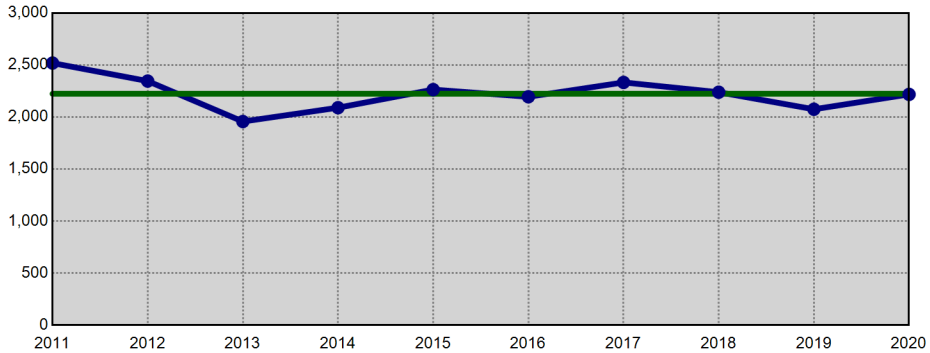

Information summarized for CompStat week ending 10/03/2020. The horizontal line on each chart represents the average of the prior 9 YTD offense totals.

Sourced from MNPD ARMS on 10/6/2020 7:04:02 AM. The figures above were sourced from incident reports using Uniform Crime Reporting definitions and reporting guidelines, based on the date when the crime was reported. This report is intended to be a management and planning tool and does not reflect the official UCR counts for the department. Incidents where a location is unknown or unspecified are included in the countywide totals.

Midtown Hills Precinct UCR Incidents - YTD Comparisons

METROPOLITAN POLICE DEPARTMENT
of Nashville and Davidson County

Aggregated by precinct (incident location). Based on date when each incident was reported.

All Part 1 Incidents - Annual YTD Avg: 3,207 (Bar Chart)

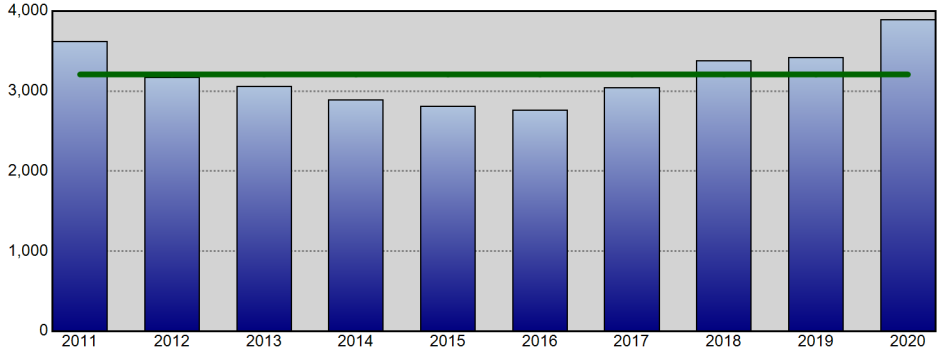

All Part 1 Incidents - Annual YTD Avg: 3,207 (Line Chart)

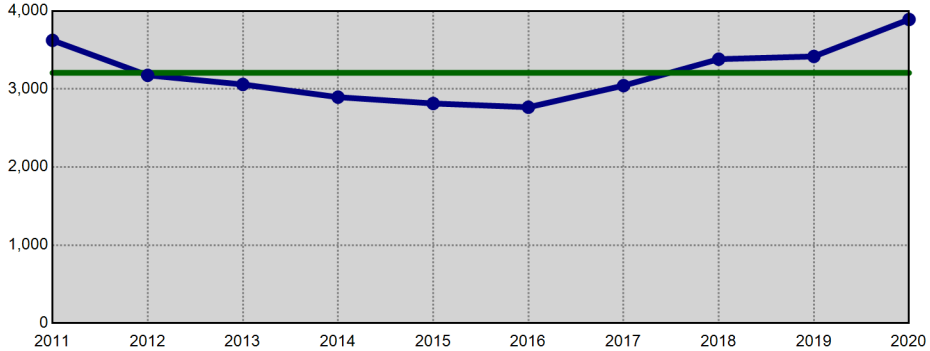

Violent Crime - Annual YTD Avg: 515 (Bar Chart)

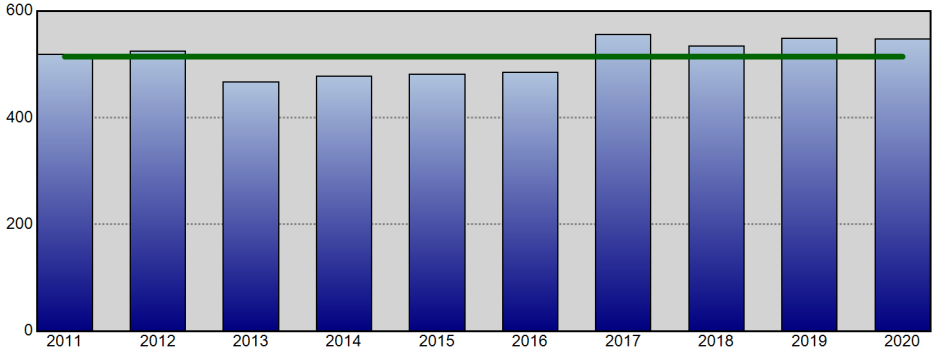

Violent Crime - Annual YTD Avg: 515 (Line Chart)

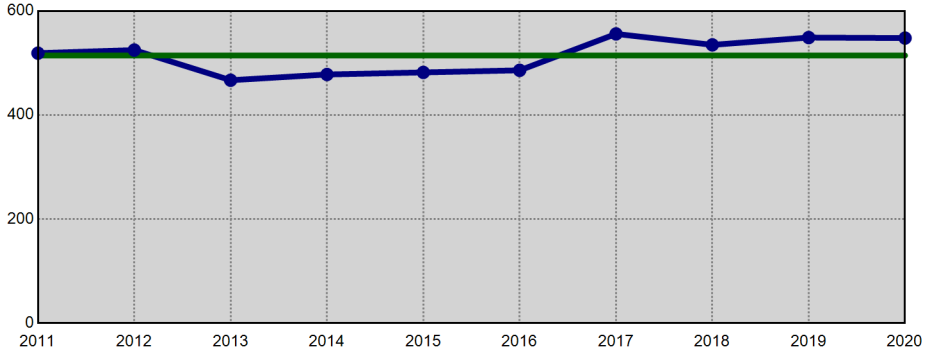

Property Crime - Annual YTD Avg: 2,693 (Bar Chart)

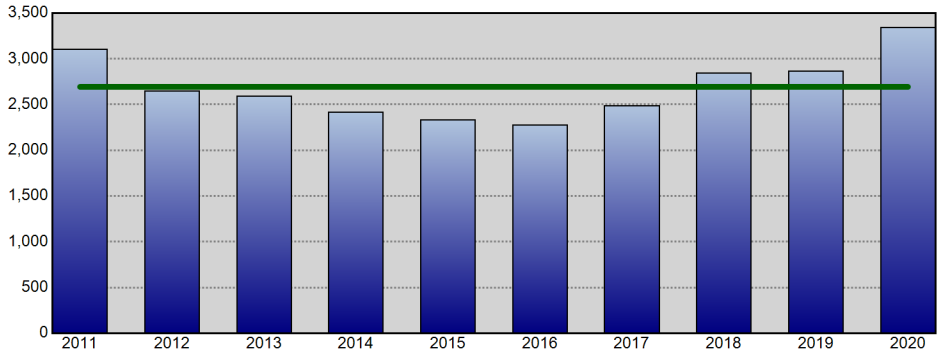

Property Crime - Annual YTD Avg: 2,693 (Line Chart)

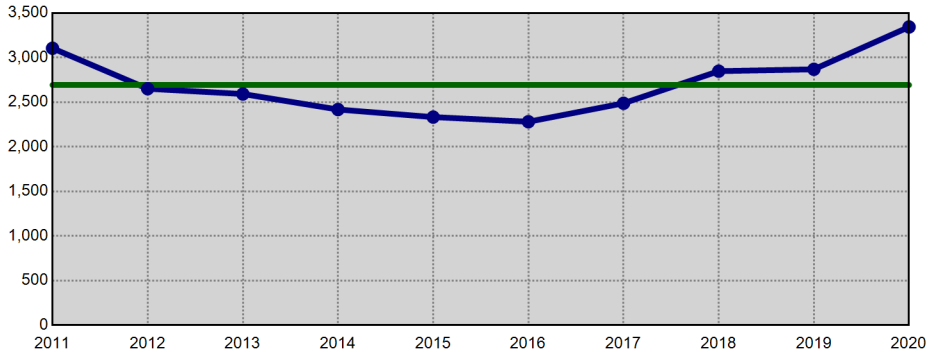

Information summarized for CompStat week ending 10/03/2020. The horizontal line on each chart represents the average of the prior 9 YTD offense totals.

Sourced from MNPD ARMS on 10/6/2020 7:04:03 AM. The figures above were sourced from incident reports using Uniform Crime Reporting definitions and reporting guidelines, based on the date when the crime was reported. This report is intended to be a management and planning tool and does not reflect the official UCR counts for the department. Incidents where a location is unknown or unspecified are included in the countywide totals.

County Calendar Year to Calendar Year Comparison

METROPOLITAN POLICE DEPARTMENT
of Nashville and Davidson County

Comparisons of Annual Totals for the Past Ten Years

Aggregated by precinct (incident location). Based on date when each incident was reported.

		Homicide	Forcible Rape	Commercial Robbery	Street Robbery	Total Robbery	Aggravated Assault	Commercial Burglary	Residential Burglary	Total Burglary	Larceny	Auto Theft	Violent Offenses	Property Offenses	Part I Offenses
2018 to	2018	89	575	275	1,856	2,131	5,023	1,070	2,566	3,636	21,023	3,134	7,818	27,793	35,611
2019	2019	84	522	248	1,746	1,994	4,987	1,069	2,350	3,419	22,003	2,809	7,587	28,231	35,818
	% Change	-5.6%	-9.2%	-9.8%	-5.9%	-6.4%	-0.7%	-0.1%	-8.4%	-6.0%	4.7%	-10.4%	-3.0%	1.6%	0.6%
2017 to	2017	111	563	321	1,747	2,068	5,073	1,312	2,911	4,223	19,221	2,588	7,815	26,032	33,847
2019	2019	84	522	248	1,746	1,994	4,987	1,069	2,350	3,419	22,003	2,809	7,587	28,231	35,818
	% Change	-24.3%	-7.3%	-22.7%	-0.1%	-3.6%	-1.7%	-18.5%	-19.3%	-19.0%	14.5%	8.5%	-2.9%	8.4%	5.8%
2016 to	2016	81	568	305	1,703	2,008	4,912	960	3,630	4,590	18,776	1,738	7,569	25,104	32,673
2019	2019	84	522	248	1,746	1,994	4,987	1,069	2,350	3,419	22,003	2,809	7,587	28,231	35,818
	% Change	3.7%	-8.1%	-18.7%	2.5%	-0.7%	1.5%	11.4%	-35.3%	-25.5%	17.2%	61.6%	0.2%	12.5%	9.6%
2015 to	2015	80	605	251	1,649	1,900	4,932	909	4,210	5,119	18,787	1,451	7,517	25,357	32,874
2019	2019	84	522	248	1,746	1,994	4,987	1,069	2,350	3,419	22,003	2,809	7,587	28,231	35,818
	% Change	5.0%	-13.7%	-1.2%	5.9%	4.9%	1.1%	17.6%	-44.2%	-33.2%	17.1%	93.6%	0.9%	11.3%	9.0%
2014 to	2014	42	601	209	1,329	1,538	5,260	940	3,836	4,776	17,916	1,128	7,441	23,820	31,261
2019	2019	84	522	248	1,746	1,994	4,987	1,069	2,350	3,419	22,003	2,809	7,587	28,231	35,818
	% Change	100.0%	-13.1%	18.7%	31.4%	29.6%	-5.2%	13.7%	-38.7%	-28.4%	22.8%	149.0%	2.0%	18.5%	14.6%
2013 to	2013	42	529	225	1,409	1,634	4,807	890	4,788	5,678	18,102	1,208	7,012	24,988	32,000
2019	2019	84	522	248	1,746	1,994	4,987	1,069	2,350	3,419	22,003	2,809	7,587	28,231	35,818
	% Change	100.0%	-1.3%	10.2%	23.9%	22.0%	3.7%	20.1%	-50.9%	-39.8%	21.6%	132.5%	8.2%	13.0%	11.9%
2012 to	2012	59	545	237	1,480	1,717	5,371	1,012	4,733	5,745	19,219	1,390	7,692	26,354	34,046
2019	2019	84	522	248	1,746	1,994	4,987	1,069	2,350	3,419	22,003	2,809	7,587	28,231	35,818
	% Change	42.4%	-4.2%	4.6%	18.0%	16.1%	-7.1%	5.6%	-50.3%	-40.5%	14.5%	102.1%	-1.4%	7.1%	5.2%
2011 to	2011	51	551	290	1,588	1,878	4,921	1,118	6,299	7,417	20,250	1,773	7,401	29,440	36,841
2019	2019	84	522	248	1,746	1,994	4,987	1,069	2,350	3,419	22,003	2,809	7,587	28,231	35,818
	% Change	64.7%	-5.3%	-14.5%	9.9%	6.2%	1.3%	-4.4%	-62.7%	-53.9%	8.7%	58.4%	2.5%	-4.1%	-2.8%
2010 to	2010	60	493	297	1,503	1,800	4,718	1,156	6,617	7,773	20,991	2,095	7,071	30,859	37,930
2019	2019	84	522	248	1,746	1,994	4,987	1,069	2,350	3,419	22,003	2,809	7,587	28,231	35,818
	% Change	40.0%	5.9%	-16.5%	16.2%	10.8%	5.7%	-7.5%	-64.5%	-56.0%	4.8%	34.1%	7.3%	-8.5%	-5.6%
2009 to	2009	81	498	303	1,719	2,022	4,741	1,185	5,545	6,730	21,827	1,775	7,342	30,332	37,674
2019	2019	84	522	248	1,746	1,994	4,987	1,069	2,350	3,419	22,003	2,809	7,587	28,231	35,818
	% Change	3.7%	4.8%	-18.2%	1.6%	-1.4%	5.2%	-9.8%	-57.6%	-49.2%	0.8%	58.3%	3.3%	-6.9%	-4.9%

Information summarized for CompStat week ending 10/03/2020.

Sourced from MNPD ARMS on 10/6/2020 7:04:03 AM. The figures above were sourced from incident reports using Uniform Crime Reporting definitions and reporting guidelines, based on the date when the crime was reported. This report is intended to be a management and planning tool and does not reflect the official UCR counts for the department. Incidents where a location is unknown or unspecified are included in the countywide totals..

County UCR Incidents - Annual Comparison Charts

Aggregated by precinct (incident location). Based on date when each incident was reported.

METROPOLITAN POLICE DEPARTMENT
of Nashville and Davidson County

Year End Total Part 1 Incidents - Prior 9 Year Annual Avg: 33,886

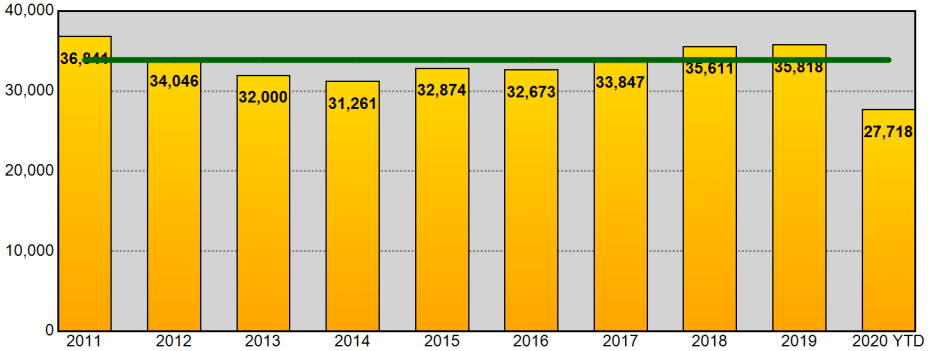

Year End Total Part 1 Incidents - Prior 9 Year Annual Avg: 33,886

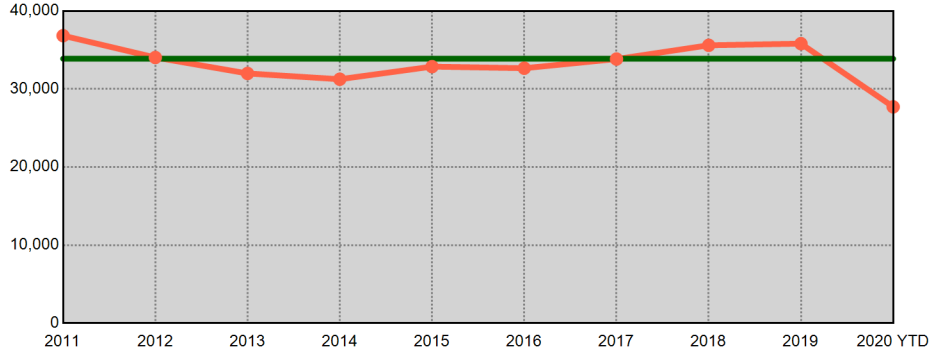

Year End Total Violent Part 1 Incidents - Prior 9 Year Annual Avg: 7,539

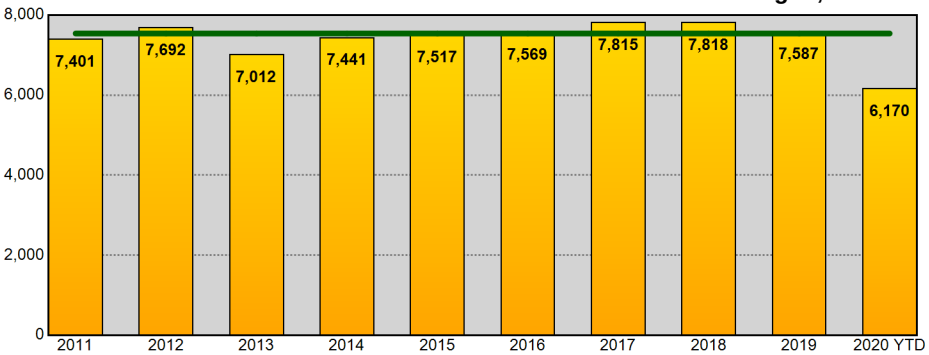

Year End Total Violent Part 1 Incidents - Prior 9 Year Annual Avg: 7,539

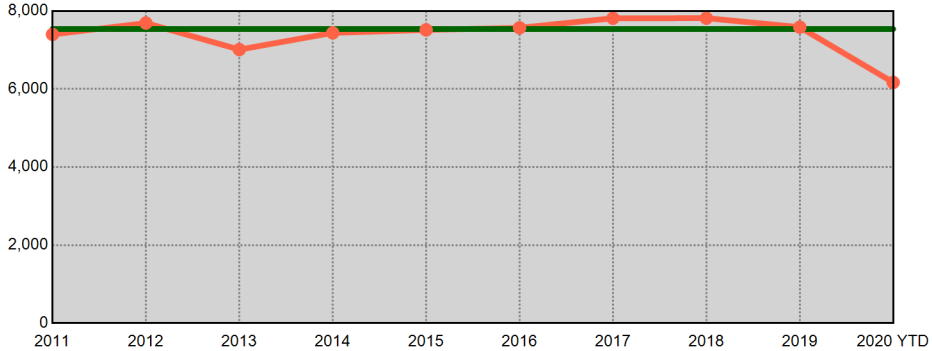

Year End Total Property Part 1 Incidents - Prior 9 Year Annual Avg: 26,347

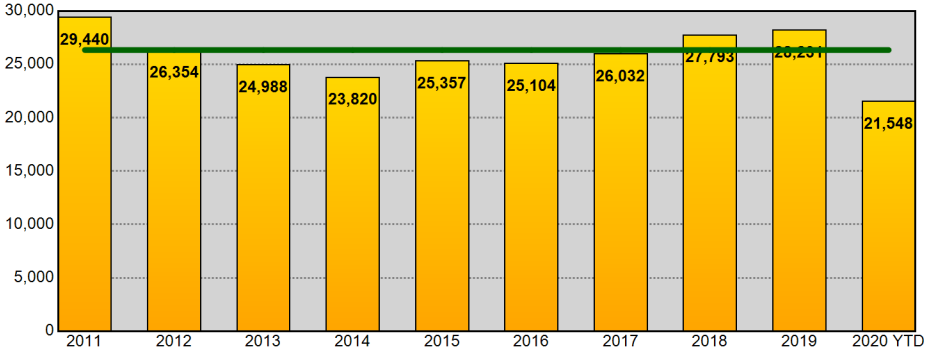

Year End Total Property Part 1 Incidents - Prior 9 Year Annual Avg: 26,347

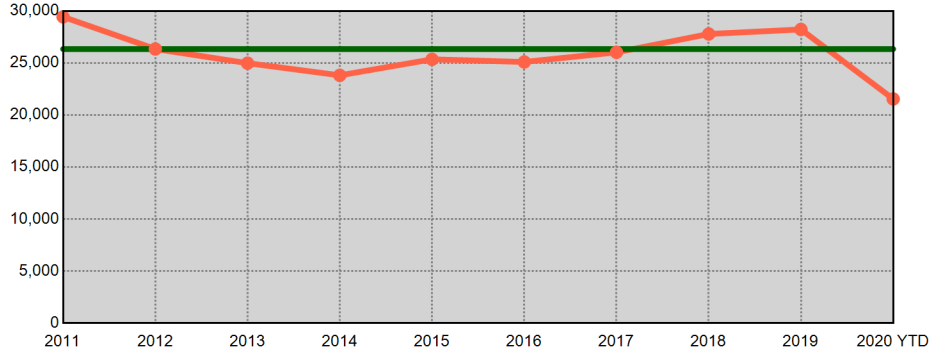

Information summarized for CompStat week ending 10/03/2020. Current year statistics are summarized for 2020 YTD. The horizontal line on each chart represents the average of the prior 9 year end offense totals.

Sourced from MNPD ARMS on 10/6/2020 7:04:03 AM. The figures above were sourced from incident reports using Uniform Crime Reporting definitions and reporting guidelines, based on the date when the crime was reported. This report is intended to be a management and planning tool and does not reflect the official UCR counts for the department. Incidents where a location is unknown or unspecified are included in the countywide totals.

West Precinct UCR Incidents - Annual Comparisons

Aggregated by precinct (incident location). Based on date when each incident was reported.

METROPOLITAN POLICE DEPARTMENT
of Nashville and Davidson County

Year End Total Part 1 Incidents - Prior 9 Year Annual Avg: 3,754

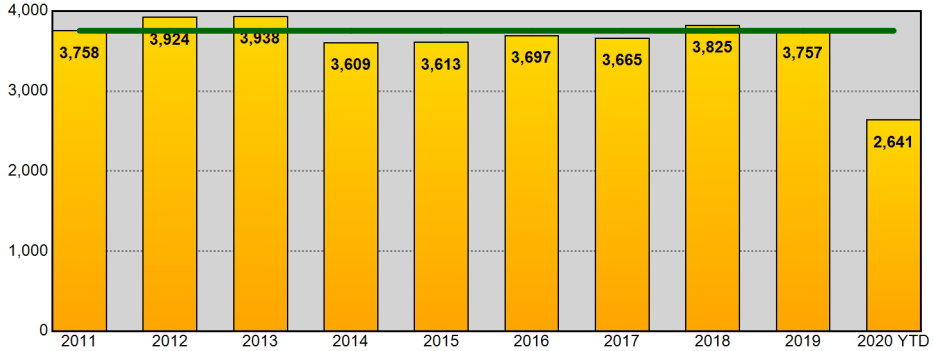

Year End Total Part 1 Incidents - Prior 9 Year Annual Avg: 3,754

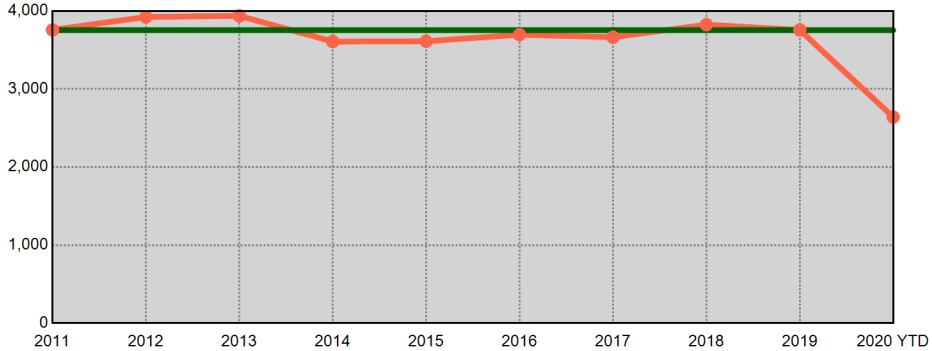

Year End Total Violent Part 1 Incidents - Prior 9 Year Annual Avg: 476

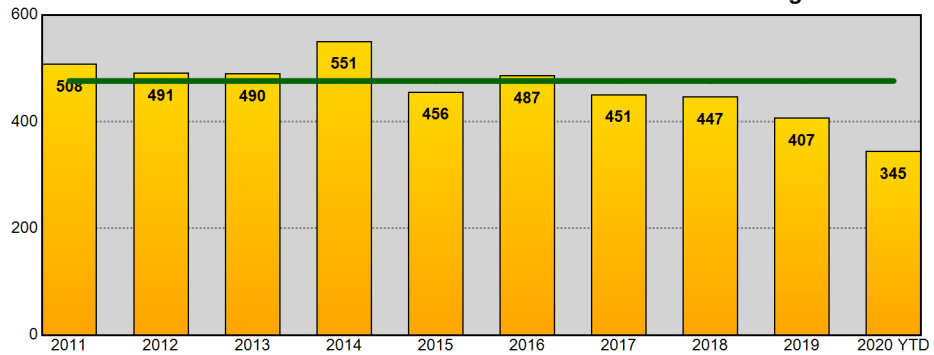

Year End Total Violent Part 1 Incidents - Prior 9 Year Annual Avg: 476

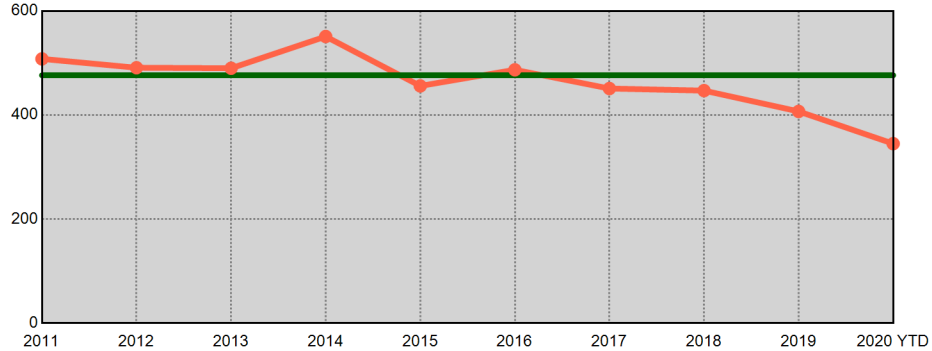

Year End Total Property Part 1 Incidents - Prior 9 Year Annual Avg: 3,278

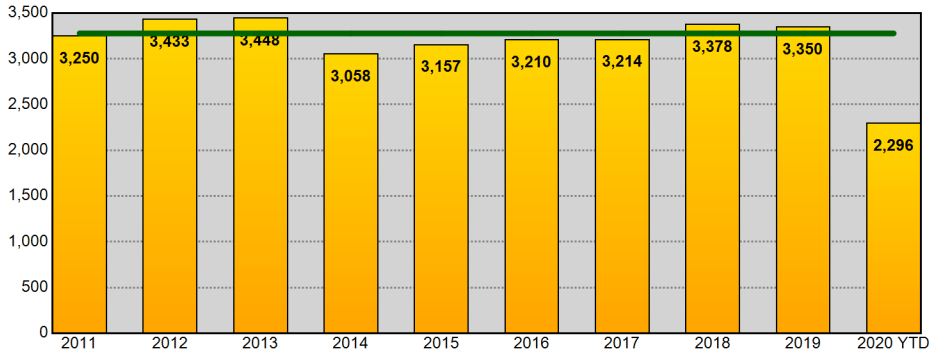

Year End Total Property Part 1 Incidents - Prior 9 Year Annual Avg: 3,278

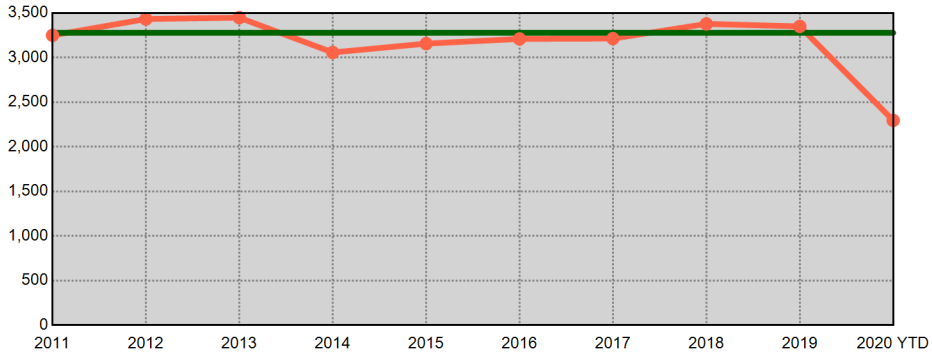

Information summarized for CompStat week ending 10/03/2020. Current year statistics are summarized for 2020 YTD. The horizontal line on each chart represents the average of the prior 9 year end offense totals.

Sourced from MNPD ARMS on 10/6/2020 7:04:04 AM. The figures above were sourced from incident reports using Uniform Crime Reporting definitions and reporting guidelines, based on the date when the crime was reported. This report is intended to be a management and planning tool and does not reflect the official UCR counts for the department. Incidents where a location is unknown or unspecified are included in the countywide totals.

East Precinct UCR Incidents - Annual Comparisons

Aggregated by precinct (incident location). Based on date when each incident was reported.

METROPOLITAN POLICE DEPARTMENT
of Nashville and Davidson County

Year End Total Part 1 Incidents - Prior 9 Year Annual Avg: 3,997

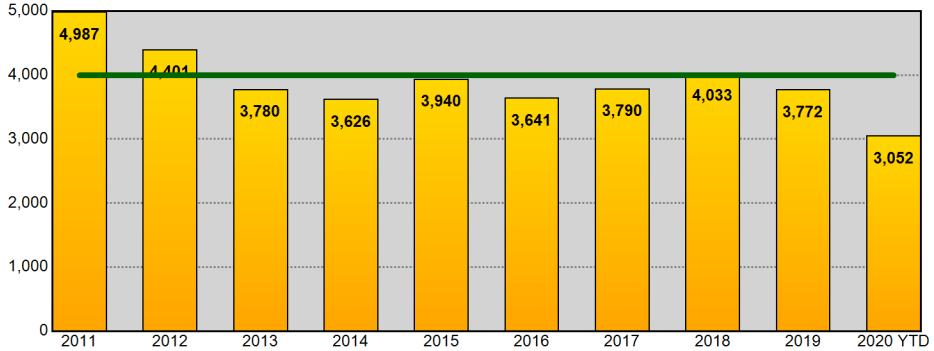

Year End Total Part 1 Incidents - Prior 9 Year Annual Avg: 3,997

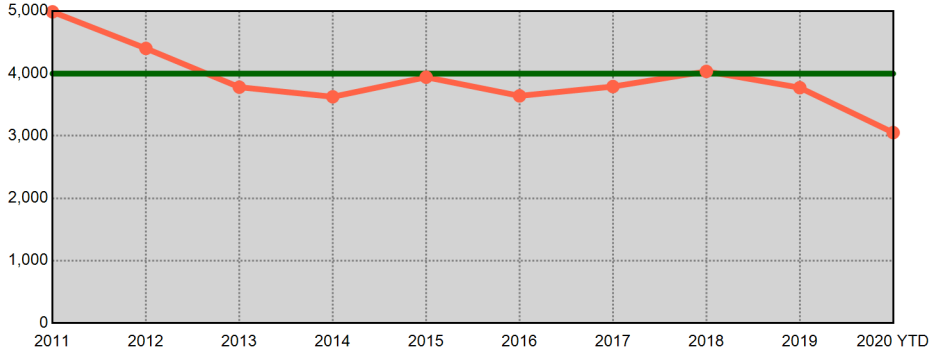

Year End Total Violent Part 1 Incidents - Prior 9 Year Annual Avg: 1,067

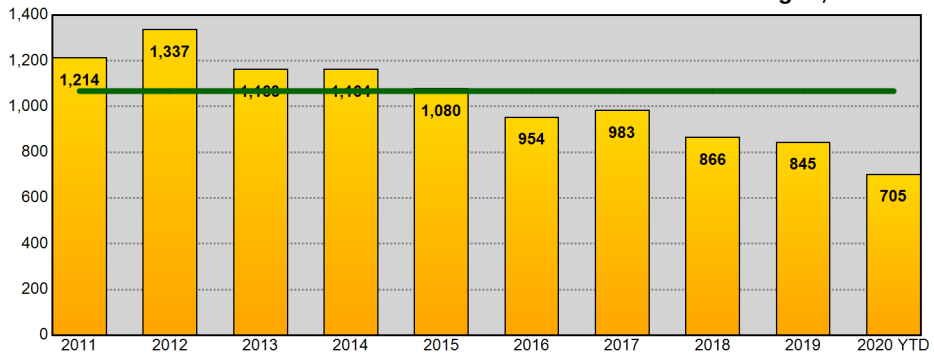

Year End Total Violent Part 1 Incidents - Prior 9 Year Annual Avg: 1,067

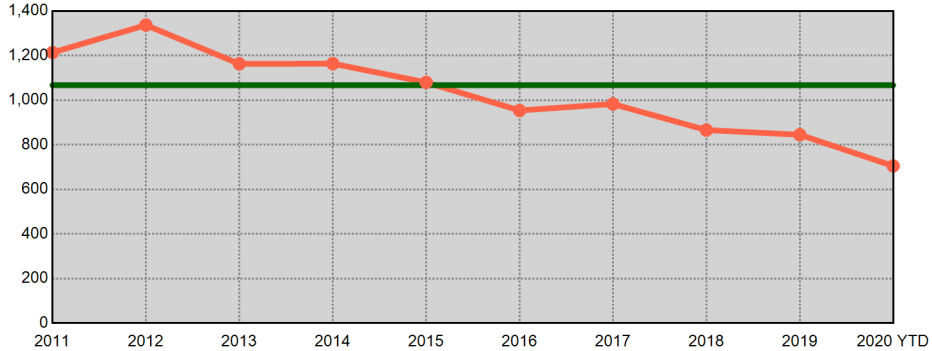

Year End Total Property Part 1 Incidents - Prior 9 Year Annual Avg: 2,929

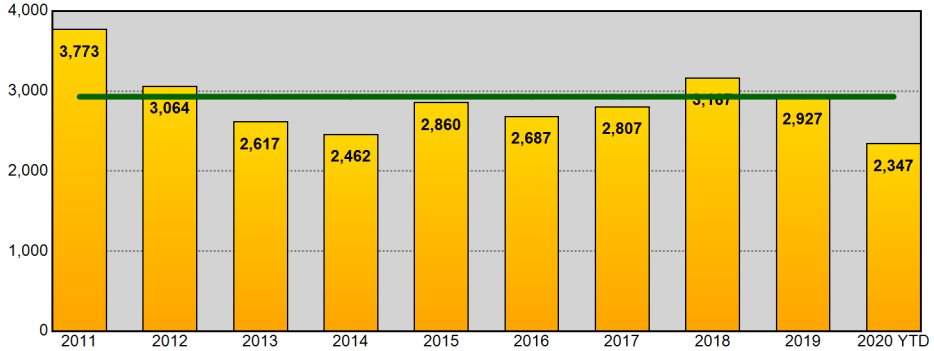

Year End Total Property Part 1 Incidents - Prior 9 Year Annual Avg: 2,929

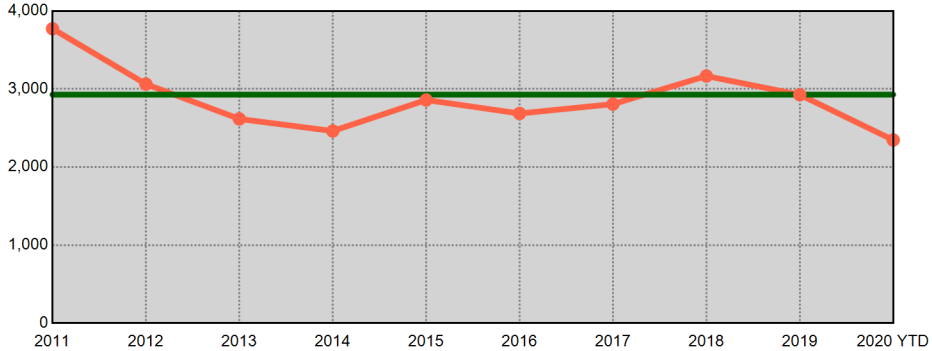

Information summarized for CompStat week ending 10/03/2020. Current year statistics are summarized for 2020 YTD. The horizontal line on each chart represents the average of the prior 9 year end offense totals.

Sourced from MNPD ARMS on 10/6/2020 7:04:05 AM. The figures above were sourced from incident reports using Uniform Crime Reporting definitions and reporting guidelines, based on the date when the crime was reported. This report is intended to be a management and planning tool and does not reflect the official UCR counts for the department. Incidents where a location is unknown or unspecified are included in the countywide totals.

South Precinct UCR Incidents - Annual Comparisons

METROPOLITAN POLICE DEPARTMENT
of Nashville and Davidson County

Aggregated by precinct (incident location). Based on date when each incident was reported.

Year End Total Part 1 Incidents - Prior 9 Year Annual Avg: 6,195

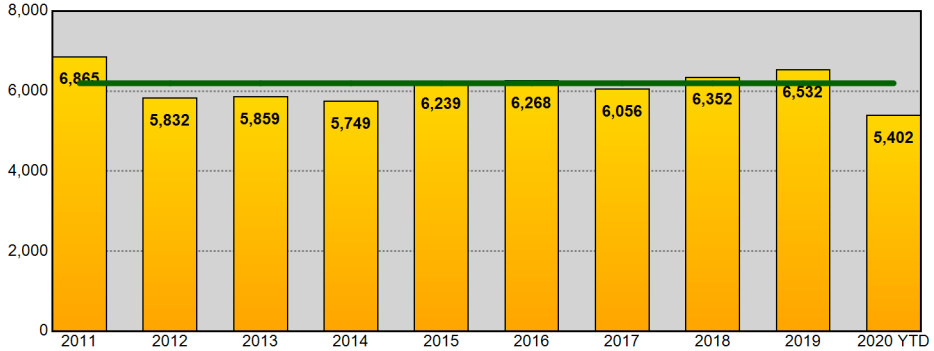

Year End Total Part 1 Incidents - Prior 9 Year Annual Avg: 6,195

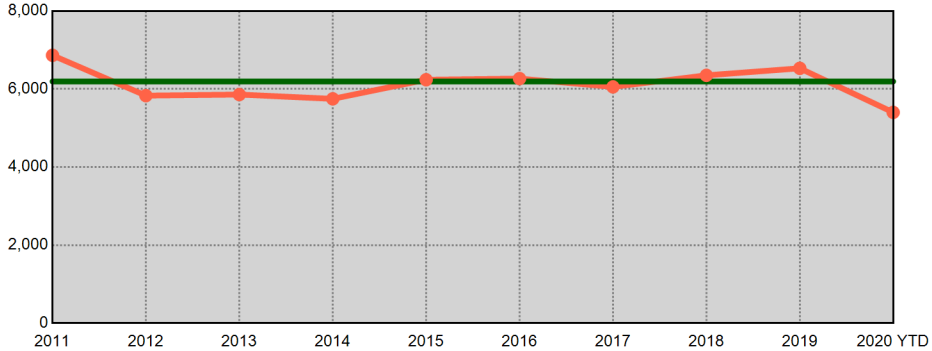

Year End Total Violent Part 1 Incidents - Prior 9 Year Annual Avg: 1,500

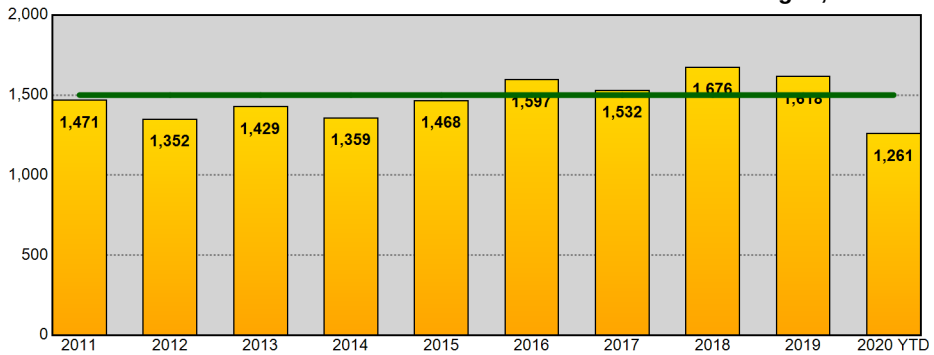

Year End Total Violent Part 1 Incidents - Prior 9 Year Annual Avg: 1,500

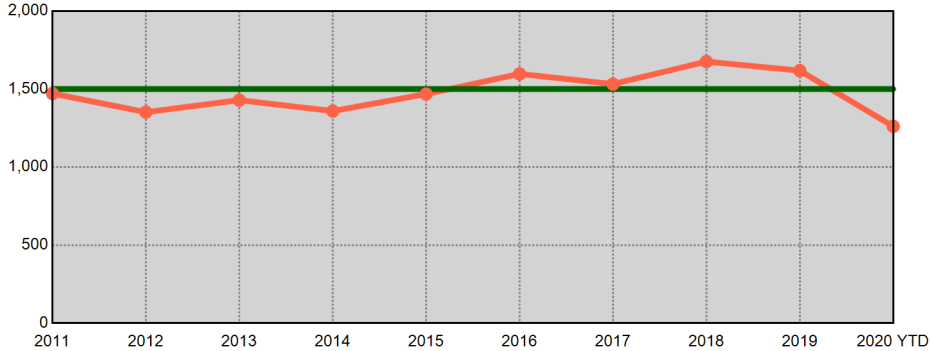

Year End Total Property Part 1 Incidents - Prior 9 Year Annual Avg: 4,694

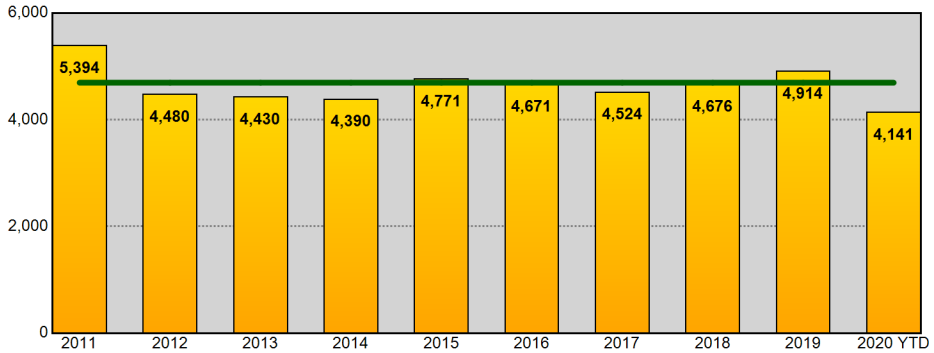

Year End Total Property Part 1 Incidents - Prior 9 Year Annual Avg: 4,694

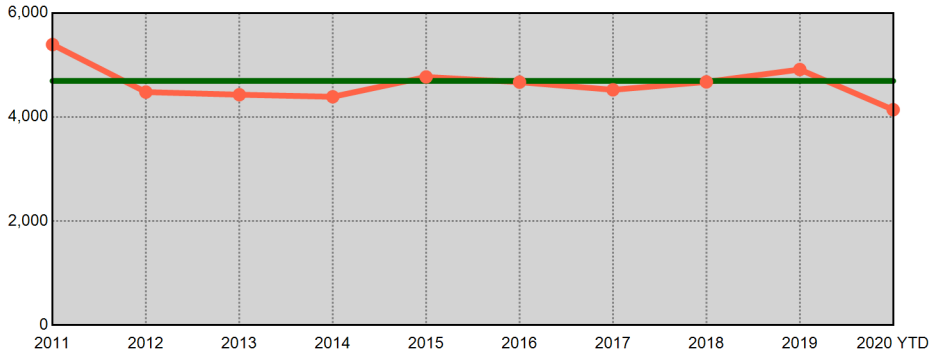

Information summarized for CompStat week ending 10/03/2020. Current year statistics are summarized for 2020 YTD. The horizontal line on each chart represents the average of the prior 9 year end offense totals.

Sourced from MNPD ARMS on 10/6/2020 7:04:05 AM. The figures above were sourced from incident reports using Uniform Crime Reporting definitions and reporting guidelines, based on the date when the crime was reported. This report is intended to be a management and planning tool and does not reflect the official UCR counts for the department. Incidents where a location is unknown or unspecified are included in the countywide totals.

Central Precinct UCR Incidents - Annual Comparisons

METROPOLITAN POLICE DEPARTMENT
of Nashville and Davidson County

Aggregated by precinct (incident location). Based on date when each incident was reported.

Year End Total Part 1 Incidents - Prior 9 Year Annual Avg: 1,754

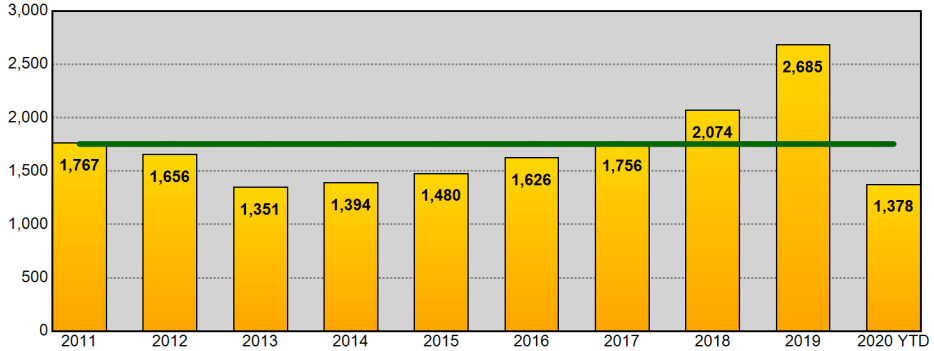

Year End Total Part 1 Incidents - Prior 9 Year Annual Avg: 1,754

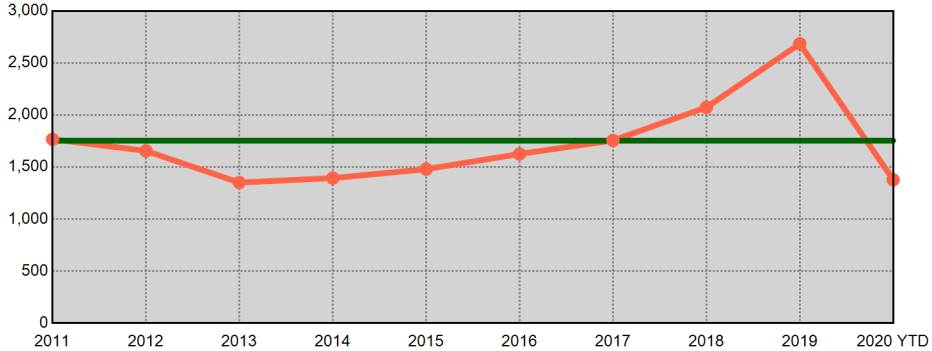

Year End Total Violent Part 1 Incidents - Prior 9 Year Annual Avg: 383

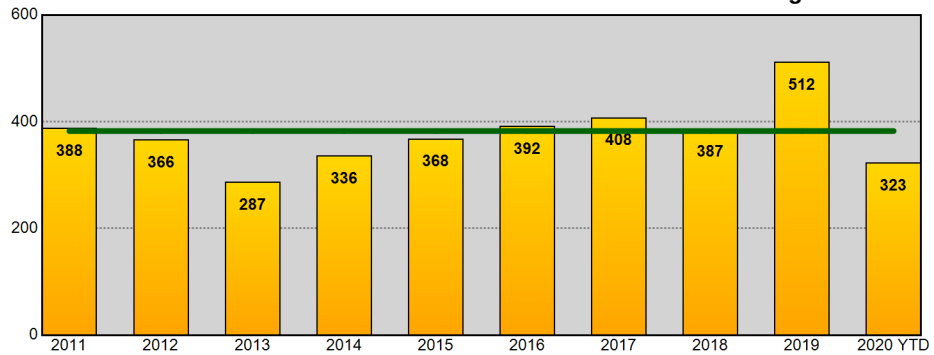

Year End Total Violent Part 1 Incidents - Prior 9 Year Annual Avg: 383

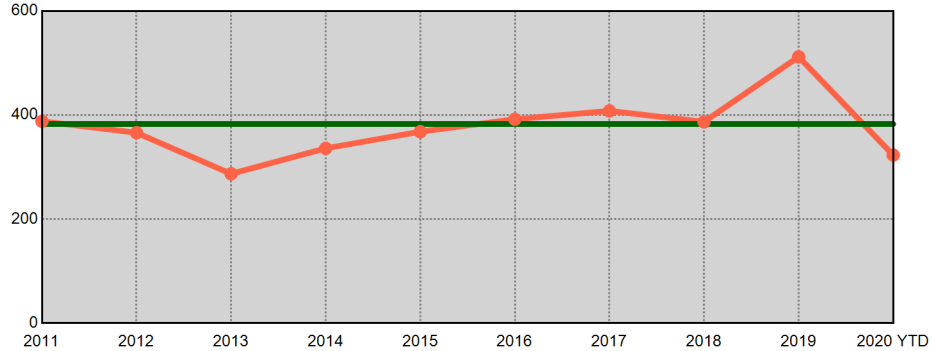

Year End Total Property Part 1 Incidents - Prior 9 Year Annual Avg: 1,372

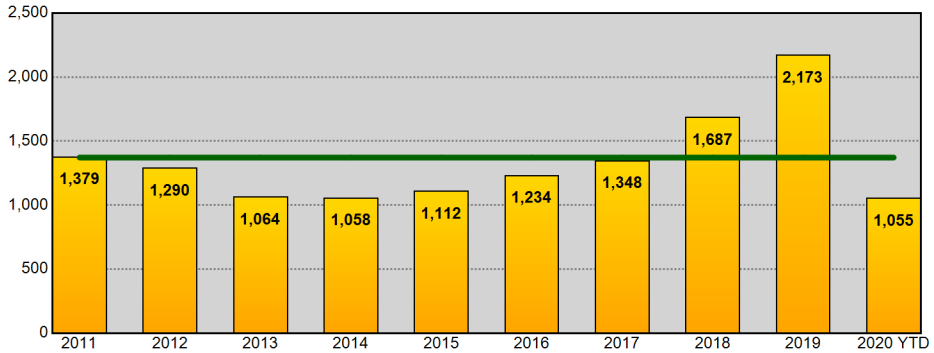

Year End Total Property Part 1 Incidents - Prior 9 Year Annual Avg: 1,372

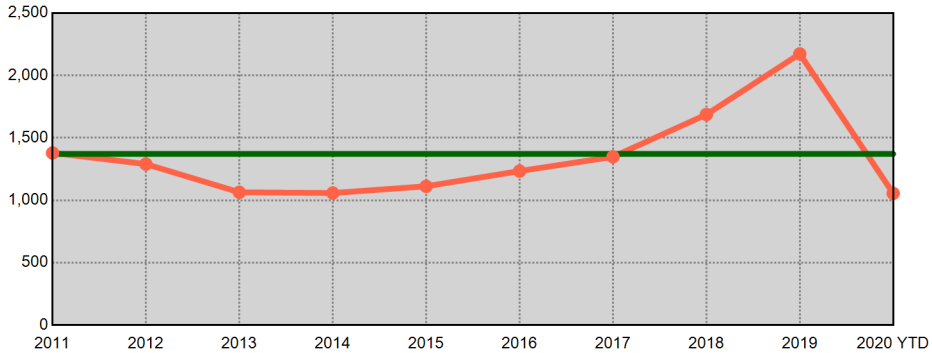

Information summarized for CompStat week ending 10/03/2020. Current year statistics are summarized for 2020 YTD. The horizontal line on each chart represents the average of the prior 9 year end offense totals.

Sourced from MNPD ARMS on 10/6/2020 7:04:06 AM. The figures above were sourced from incident reports using Uniform Crime Reporting definitions and reporting guidelines, based on the date when the crime was reported. This report is intended to be a management and planning tool and does not reflect the official UCR counts for the department. Incidents where a location is unknown or unspecified are included in the countywide totals.

Hermitage Precinct UCR Incidents - Annual Comparisons

METROPOLITAN POLICE DEPARTMENT
of Nashville and Davidson County

Aggregated by precinct (incident location). Based on date when each incident was reported.

Year End Total Part 1 Incidents - Prior 9 Year Annual Avg: 6,064

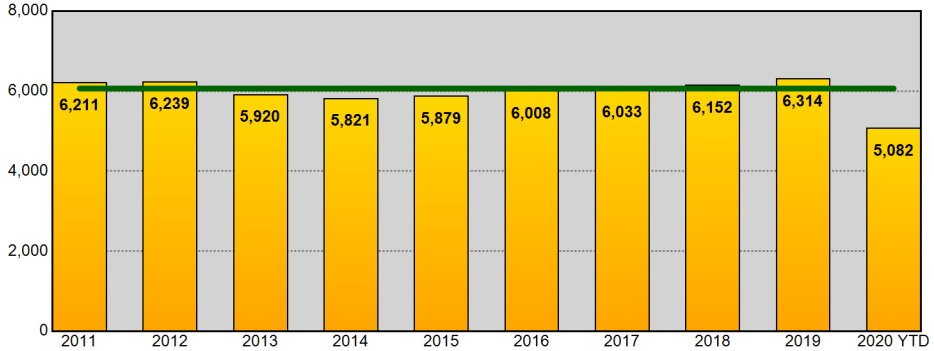

Year End Total Part 1 Incidents - Prior 9 Year Annual Avg: 6,064

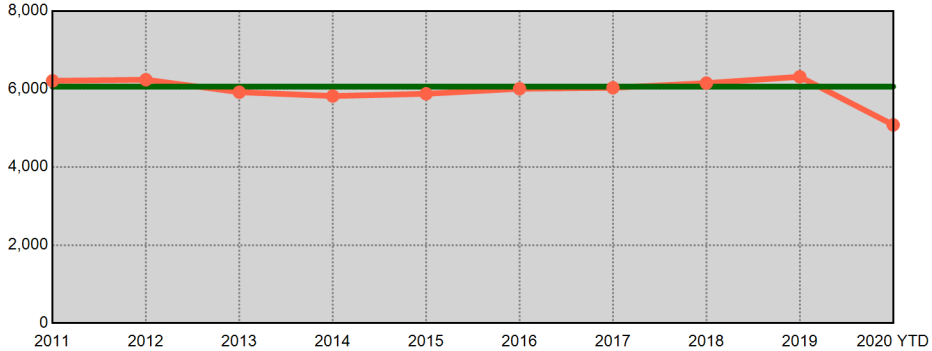

Year End Total Violent Part 1 Incidents - Prior 9 Year Annual Avg: 1,302

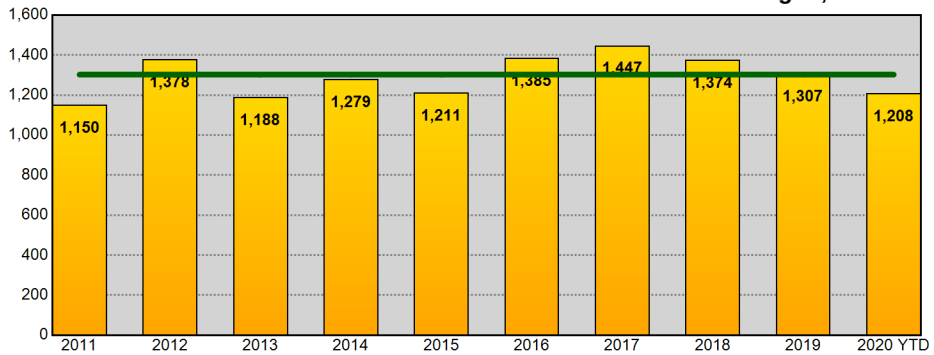

Year End Total Violent Part 1 Incidents - Prior 9 Year Annual Avg: 1,302

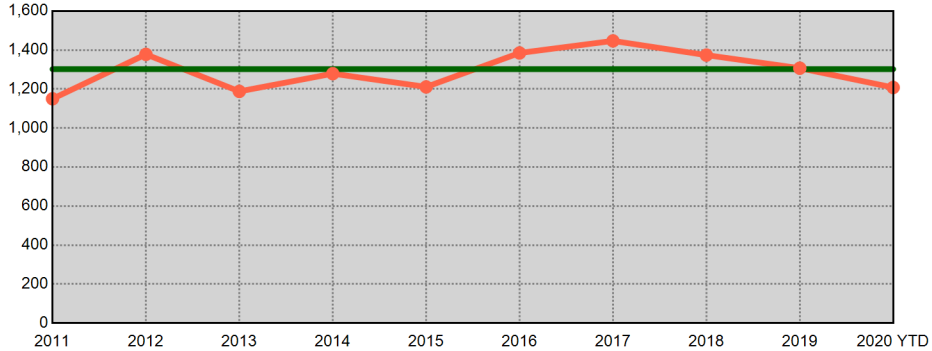

Year End Total Property Part 1 Incidents - Prior 9 Year Annual Avg: 4,762

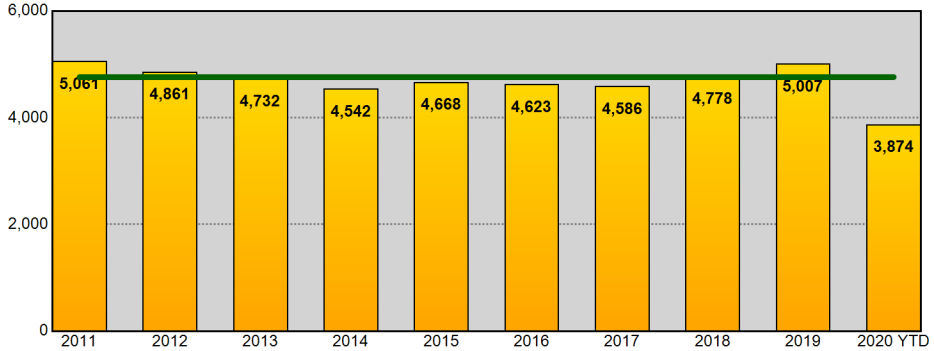

Year End Total Property Part 1 Incidents - Prior 9 Year Annual Avg: 4,762

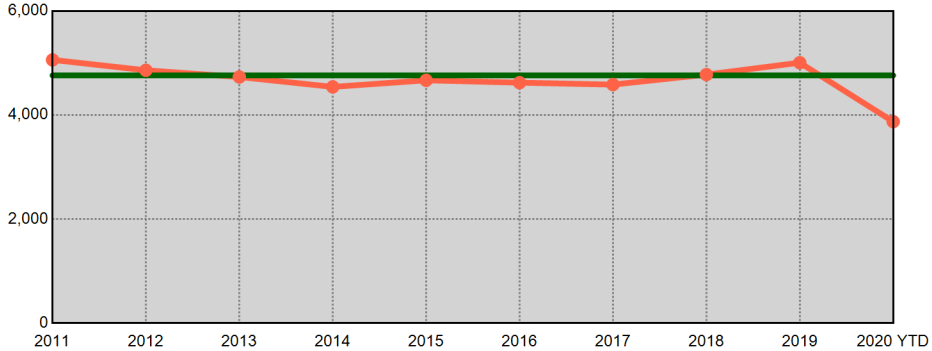

Information summarized for CompStat week ending 10/03/2020. Current year statistics are summarized for 2020 YTD. The horizontal line on each chart represents the average of the prior 9 year end offense totals.

Sourced from MNPD ARMS on 10/6/2020 7:04:07 AM. The figures above were sourced from incident reports using Uniform Crime Reporting definitions and reporting guidelines, based on the date when the crime was reported. This report is intended to be a management and planning tool and does not reflect the official UCR counts for the department. Incidents where a location is unknown or unspecified are included in the countywide totals.

North Precinct UCR Incidents - Annual Comparisons

Aggregated by precinct (incident location). Based on date when each incident was reported.

METROPOLITAN POLICE DEPARTMENT
of Nashville and Davidson County

Year End Total Part 1 Incidents - Prior 9 Year Annual Avg: 4,217

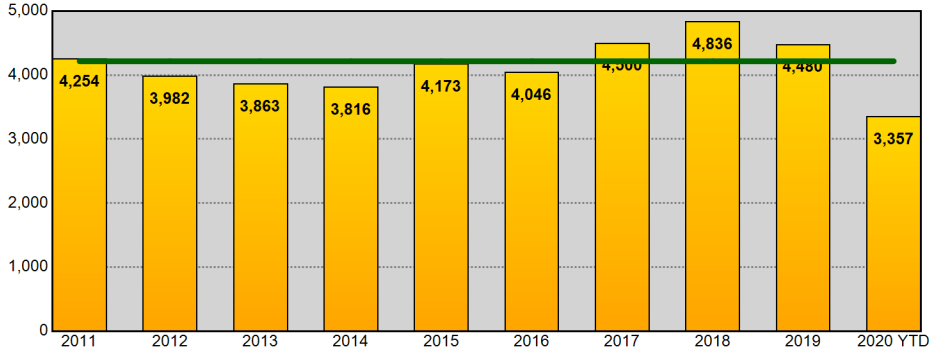

Year End Total Part 1 Incidents - Prior 9 Year Annual Avg: 4,217

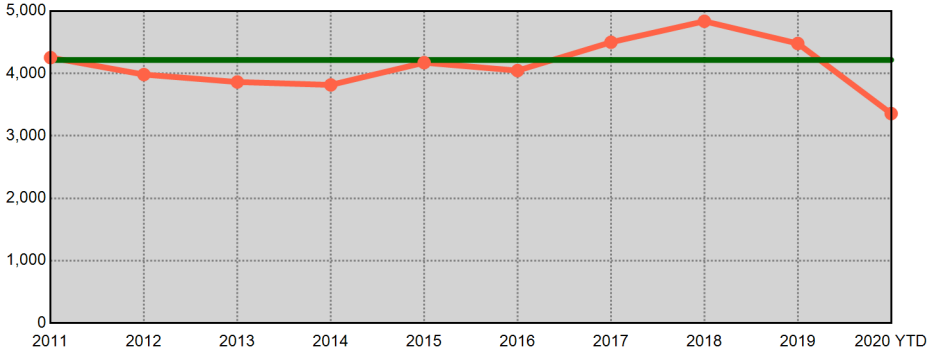

Year End Total Violent Part 1 Incidents - Prior 9 Year Annual Avg: 1,328

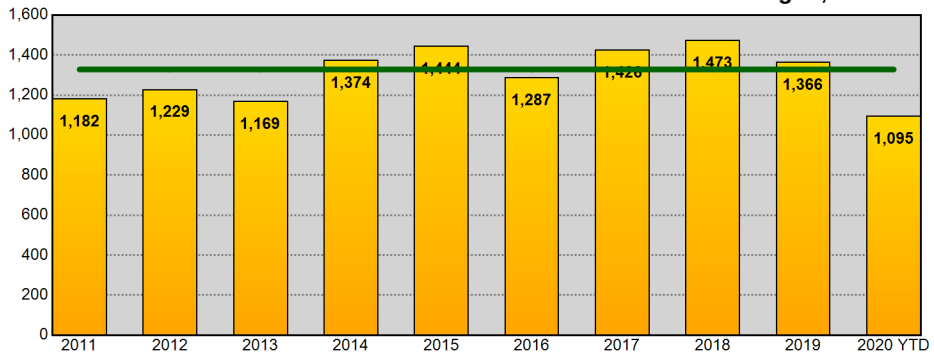

Year End Total Violent Part 1 Incidents - Prior 9 Year Annual Avg: 1,328

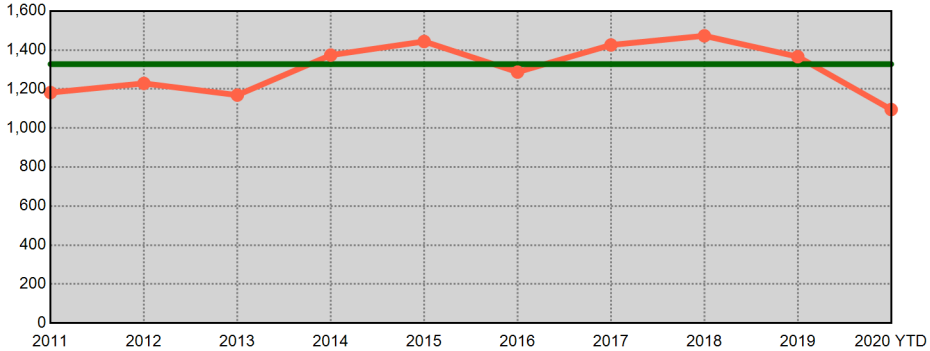

Year End Total Property Part 1 Incidents - Prior 9 Year Annual Avg: 2,889

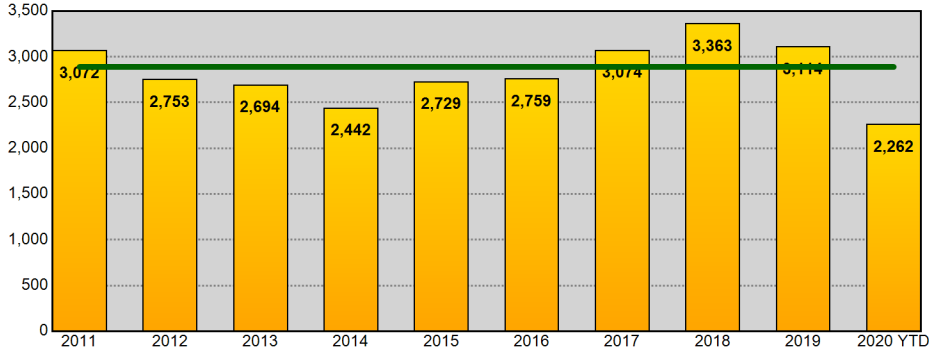

Year End Total Property Part 1 Incidents - Prior 9 Year Annual Avg: 2,889

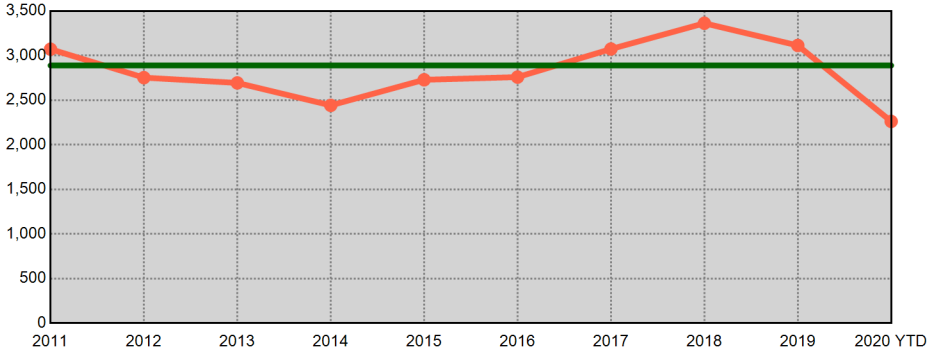

Information summarized for CompStat week ending 10/03/2020. Current year statistics are summarized for 2020 YTD. The horizontal line on each chart represents the average of the prior 9 year end offense totals.

Sourced from MNPD ARMS on 10/6/2020 7:04:08 AM. The figures above were sourced from incident reports using Uniform Crime Reporting definitions and reporting guidelines, based on the date when the crime was reported. This report is intended to be a management and planning tool and does not reflect the official UCR counts for the department. Incidents where a location is unknown or unspecified are included in the countywide totals.

Madison Precinct UCR Incidents - Annual Comparisons

Aggregated by precinct (incident location). Based on date when each incident was reported.

METROPOLITAN POLICE DEPARTMENT
of Nashville and Davidson County

Year End Total Part 1 Incidents - Prior 9 Year Annual Avg: 3,740

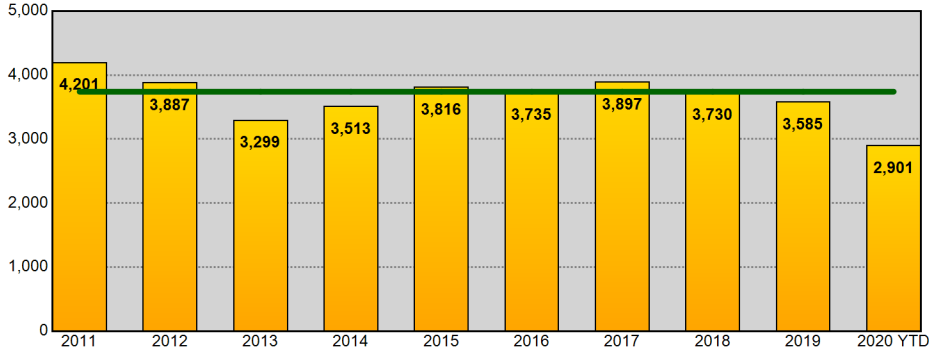

Year End Total Part 1 Incidents - Prior 9 Year Annual Avg: 3,740

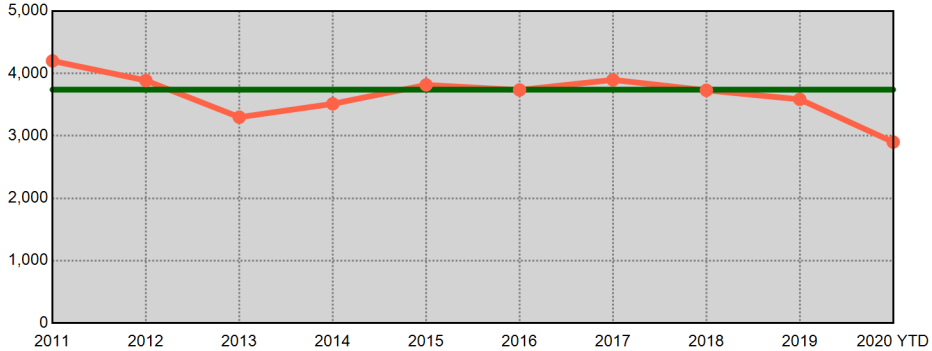

Year End Total Violent Part 1 Incidents - Prior 9 Year Annual Avg: 812

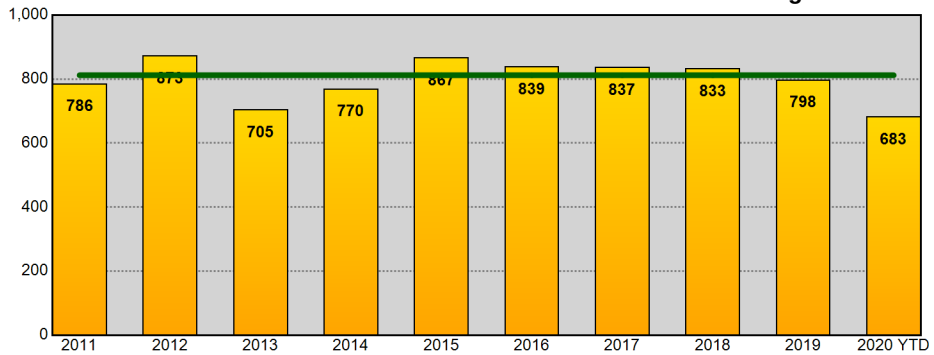

Year End Total Violent Part 1 Incidents - Prior 9 Year Annual Avg: 812

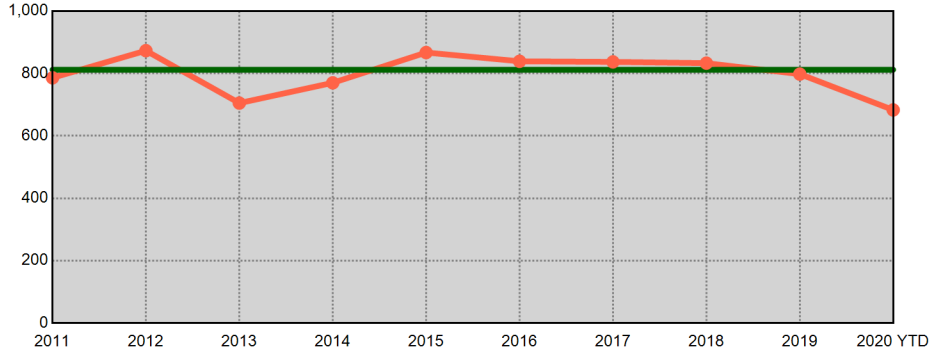

Year End Total Property Part 1 Incidents - Prior 9 Year Annual Avg: 2,928

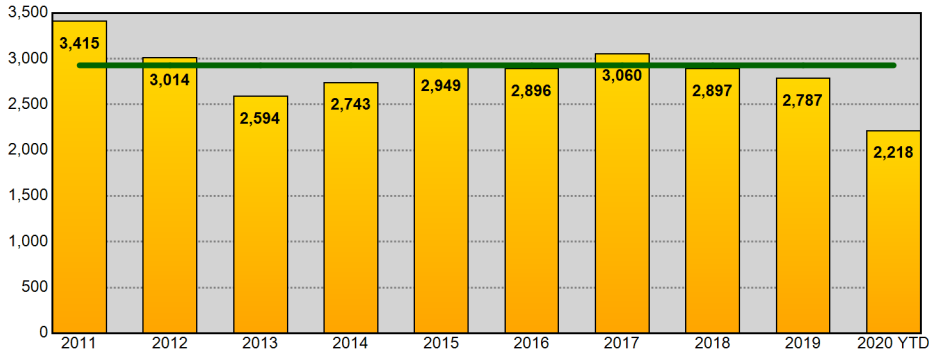

Year End Total Property Part 1 Incidents - Prior 9 Year Annual Avg: 2,928

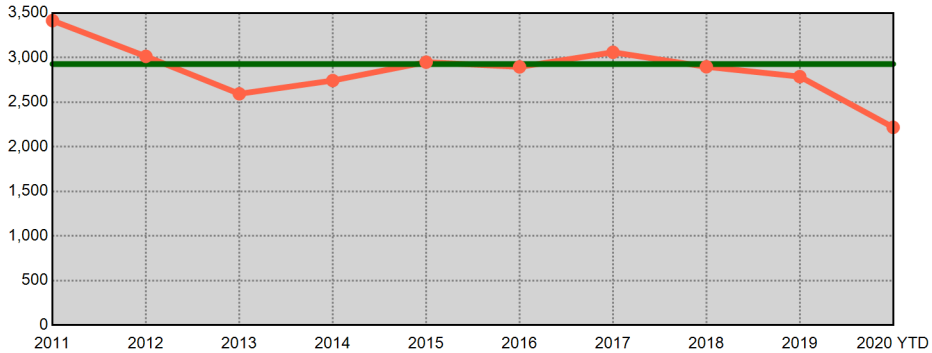

Information summarized for CompStat week ending 10/03/2020. Current year statistics are summarized for 2020 YTD. The horizontal line on each chart represents the average of the prior 9 year end offense totals.

Sourced from MNPD ARMS on 10/6/2020 7:04:09 AM. The figures above were sourced from incident reports using Uniform Crime Reporting definitions and reporting guidelines, based on the date when the crime was reported. This report is intended to be a management and planning tool and does not reflect the official UCR counts for the department. Incidents where a location is unknown or unspecified are included in the countywide totals.

Midtown Hills Precinct UCR Incidents - Annual Comparisons

METROPOLITAN POLICE DEPARTMENT
of Nashville and Davidson County

Aggregated by precinct (incident location). Based on date when each incident was reported.

Year End Total Part 1 Incidents - Prior 9 Year Annual Avg: 4,158

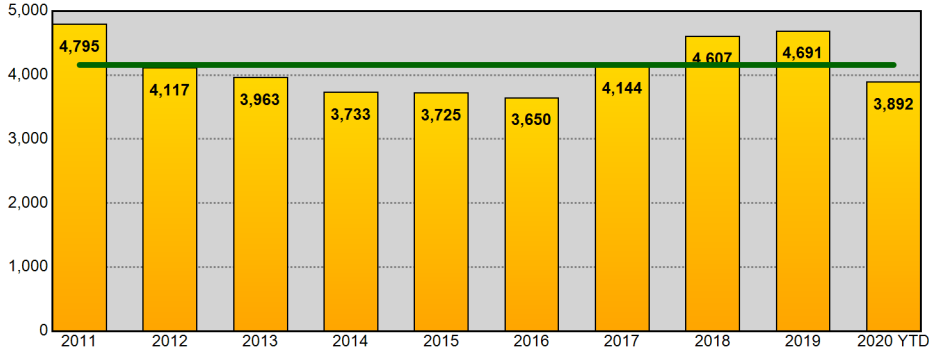

Year End Total Part 1 Incidents - Prior 9 Year Annual Avg: 4,158

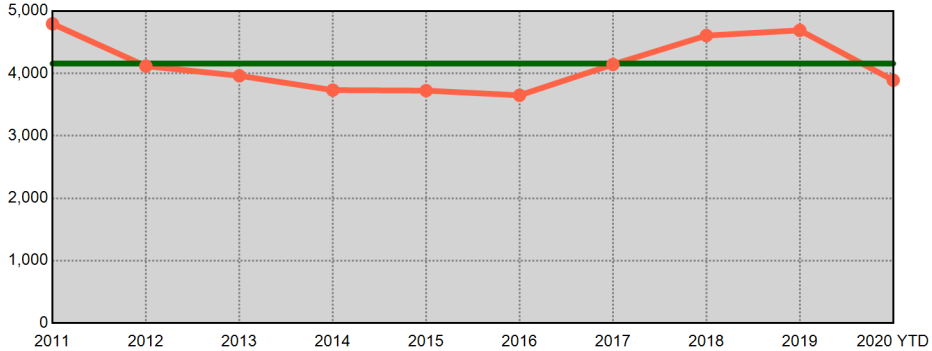

Year End Total Violent Part 1 Incidents - Prior 9 Year Annual Avg: 670

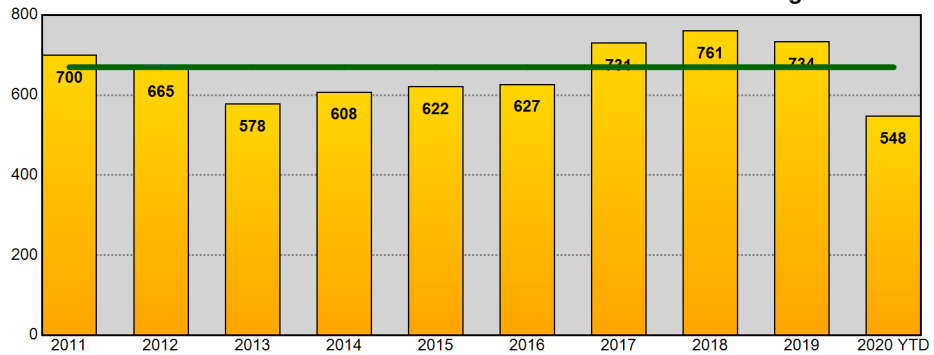

Year End Total Violent Part 1 Incidents - Prior 9 Year Annual Avg: 670

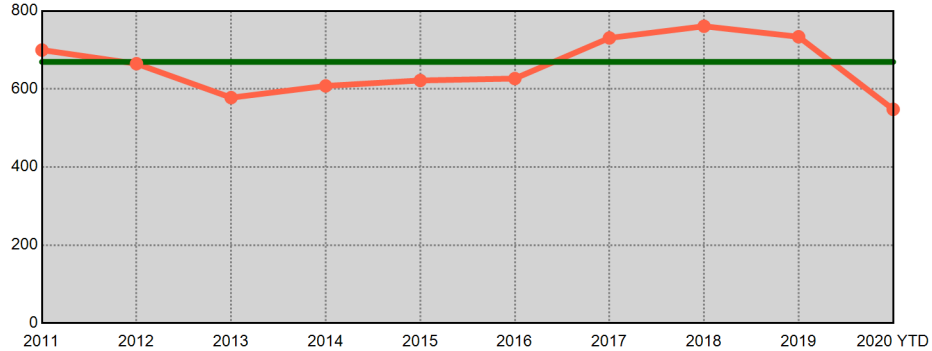

Year End Total Property Part 1 Incidents - Prior 9 Year Annual Avg: 3,489

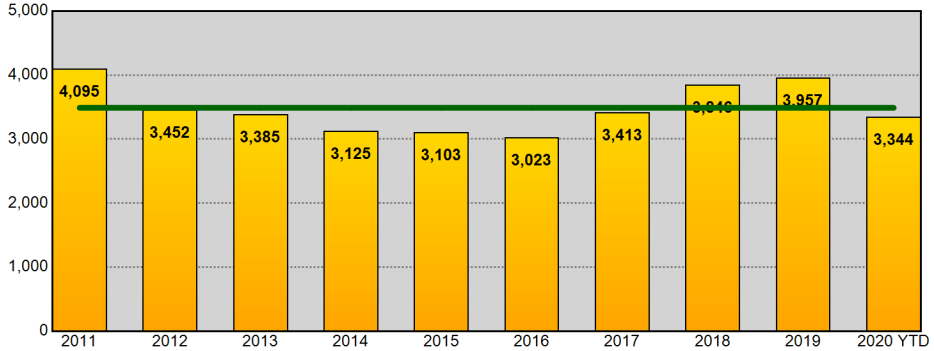

Year End Total Property Part 1 Incidents - Prior 9 Year Annual Avg: 3,489

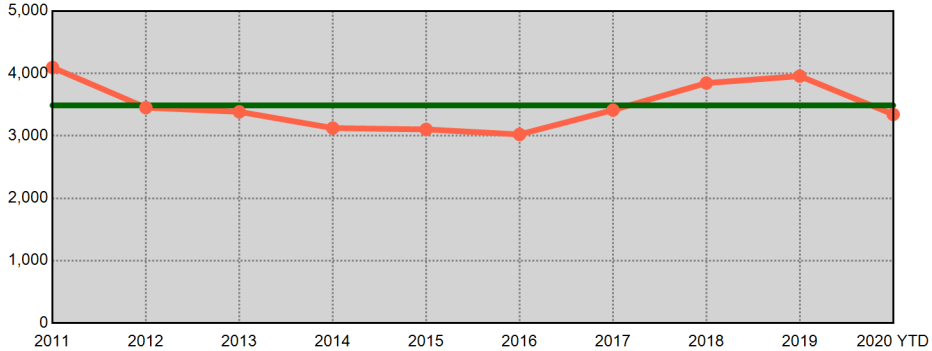

Information summarized for CompStat week ending 10/03/2020. Current year statistics are summarized for 2020 YTD. The horizontal line on each chart represents the average of the prior 9 year end offense totals.

Sourced from MNPD ARMS on 10/6/2020 7:04:09 AM. The figures above were sourced from incident reports using Uniform Crime Reporting definitions and reporting guidelines, based on the date when the crime was reported. This report is intended to be a management and planning tool and does not reflect the official UCR counts for the department. Incidents where a location is unknown or unspecified are included in the countywide totals.

County UCR Incidents - YTD Comparisons

METROPOLITAN POLICE DEPARTMENT
of Nashville and Davidson County

Aggregated by precinct (incident location). Based on date when each incident was reported.

	Homicide	Rape	Commercial Robbery	Street Robbery	Total Robbery	Aggravated Assault	Commercial Burglary	Residential Burglary	Total Burglary	Larceny	Auto Theft	Violent Offenses	Property Offenses	Part I Offenses
2019 YTD	56	409	182	1,274	1,456	3,777	800	1,816	2,616	16,459	2,103	5,698	21,178	26,876
2020 YTD	76	376	198	1,106	1,304	4,414	1,016	1,680	2,696	16,490	2,362	6,170	21,548	27,718
% Change	35.7%	-8.1%	8.8%	-13.2%	-10.4%	16.9%	27.0%	-7.5%	3.1%	0.2%	12.3%	8.3%	1.7%	3.1%
2018 YTD	68	433	172	1,345	1,517	3,900	785	1,967	2,752	15,815	2,266	5,918	20,833	26,751
2020 YTD	76	376	198	1,106	1,304	4,414	1,016	1,680	2,696	16,490	2,362	6,170	21,548	27,718
% Change	11.8%	-13.2%	15.1%	-17.8%	-14.0%	13.2%	29.4%	-14.6%	-2.0%	4.3%	4.2%	4.3%	3.4%	3.6%
2017 YTD	81	431	236	1,347	1,583	3,988	994	2,282	3,276	14,351	1,954	6,083	19,581	25,664
2020 YTD	76	376	198	1,106	1,304	4,414	1,016	1,680	2,696	16,490	2,362	6,170	21,548	27,718
% Change	-6.2%	-12.8%	-16.1%	-17.9%	-17.6%	10.7%	2.2%	-26.4%	-17.7%	14.9%	20.9%	1.4%	10.0%	8.0%
2016 YTD	59	446	217	1,222	1,439	3,797	664	2,818	3,482	14,246	1,148	5,741	18,876	24,617
2020 YTD	76	376	198	1,106	1,304	4,414	1,016	1,680	2,696	16,490	2,362	6,170	21,548	27,718
% Change	28.8%	-15.7%	-8.8%	-9.5%	-9.4%	16.2%	53.0%	-40.4%	-22.6%	15.8%	105.7%	7.5%	14.2%	12.6%
2015 YTD	54	474	183	1,208	1,391	3,828	651	3,083	3,734	14,032	1,070	5,747	18,836	24,583
2020 YTD	76	376	198	1,106	1,304	4,414	1,016	1,680	2,696	16,490	2,362	6,170	21,548	27,718
% Change	40.7%	-20.7%	8.2%	-8.4%	-6.3%	15.3%	56.1%	-45.5%	-27.8%	17.5%	120.7%	7.4%	14.4%	12.8%
2014 YTD	34	467	120	990	1,110	4,147	674	2,993	3,667	13,600	814	5,758	18,081	23,839
2020 YTD	76	376	198	1,106	1,304	4,414	1,016	1,680	2,696	16,490	2,362	6,170	21,548	27,718
% Change	123.5%	-19.5%	65.0%	11.7%	17.5%	6.4%	50.7%	-43.9%	-26.5%	21.3%	190.2%	7.2%	19.2%	16.3%
2013 YTD	35	400	173	1,101	1,274	3,850	666	3,639	4,305	14,196	918	5,559	19,419	24,978
2020 YTD	76	376	198	1,106	1,304	4,414	1,016	1,680	2,696	16,490	2,362	6,170	21,548	27,718
% Change	117.1%	-6.0%	14.5%	0.5%	2.4%	14.6%	52.6%	-53.8%	-37.4%	16.2%	157.3%	11.0%	11.0%	11.0%
2012 YTD	49	426	172	1,132	1,304	4,218	768	3,537	4,305	14,689	1,075	5,997	20,069	26,066
2020 YTD	76	376	198	1,106	1,304	4,414	1,016	1,680	2,696	16,490	2,362	6,170	21,548	27,718
% Change	55.1%	-11.7%	15.1%	-2.3%	0.0%	4.6%	32.3%	-52.5%	-37.4%	12.3%	119.7%	2.9%	7.4%	6.3%
8 YTD Avg	55	436	182	1,202	1,384	3,938	750	2,767	3,517	14,674	1,419	5,813	19,609	25,422
2020 YTD	76	376	198	1,106	1,304	4,414	1,016	1,680	2,696	16,490	2,362	6,170	21,548	27,718
% Change	38.2%	-13.8%	8.8%	-8.0%	-5.8%	12.1%	35.5%	-39.3%	-23.3%	12.4%	66.5%	6.1%	9.9%	9.0%
5 YTD Avg	64	439	198	1,279	1,477	3,858	779	2,393	3,172	14,981	1,708	5,837	19,861	25,698
2020 YTD	76	376	198	1,106	1,304	4,414	1,016	1,680	2,696	16,490	2,362	6,170	21,548	27,718
% Change	18.8%	-14.4%	0.0%	-13.5%	-11.7%	14.4%	30.4%	-29.8%	-15.0%	10.1%	38.3%	5.7%	8.5%	7.9%

Information summarized for CompStat week ending 10/03/2020.

'8 YTD Avg' refers to the computed 2012 - 2019 YTD average.
'5 YTD Avg' refers to the computed 2015 - 2019 YTD average.

Sourced from MNPD ARMS on 10/6/2020 7:04:10 AM. The figures above were sourced from incident reports using Uniform Crime Reporting definitions and reporting guidelines, based on the date when the crime was reported. This report is intended to be a management and planning tool and does not reflect the official UCR counts for the department. Incidents where a location is unknown or unspecified are included in the countywide totals. 'Unknown' refers to records in which the address is listed as 'Unknown' on the incident report. 'Not Validated' refers to records that were entered in with an invalid addresses.

West Precinct UCR Incidents - YTD Comparisons

METROPOLITAN POLICE DEPARTMENT
of Nashville and Davidson County

Aggregated by precinct (incident location). Based on date when each incident was reported.

	Homicide	Rape	Commercial Robbery	Street Robbery	Total Robbery	Aggravated Assault	Commercial Burglary	Residential Burglary	Total Burglary	Larceny	Auto Theft	Violent Offenses	Property Offenses	Part I Offenses
2019 YTD	3	28	16	55	71	221	87	185	272	2,021	240	323	2,533	2,856
2020 YTD	2	25	15	42	57	261	92	140	232	1,857	207	345	2,296	2,641
% Change	-33.3%	-10.7%	-6.3%	-23.6%	-19.7%	18.1%	5.7%	-24.3%	-14.7%	-8.1%	-13.8%	6.8%	-9.4%	-7.5%
2018 YTD	4	18	20	63	83	213	89	250	339	2,052	201	318	2,592	2,910
2020 YTD	2	25	15	42	57	261	92	140	232	1,857	207	345	2,296	2,641
% Change	-50.0%	38.9%	-25.0%	-33.3%	-31.3%	22.5%	3.4%	-44.0%	-31.6%	-9.5%	3.0%	8.5%	-11.4%	-9.2%
2017 YTD	5	32	11	61	72	251	108	223	331	1,963	178	360	2,472	2,832
2020 YTD	2	25	15	42	57	261	92	140	232	1,857	207	345	2,296	2,641
% Change	-60.0%	-21.9%	36.4%	-31.1%	-20.8%	4.0%	-14.8%	-37.2%	-29.9%	-5.4%	16.3%	-4.2%	-7.1%	-6.7%
2016 YTD	5	26	18	50	68	244	80	288	368	1,904	108	343	2,380	2,723
2020 YTD	2	25	15	42	57	261	92	140	232	1,857	207	345	2,296	2,641
% Change	-60.0%	-3.8%	-16.7%	-16.0%	-16.2%	7.0%	15.0%	-51.4%	-37.0%	-2.5%	91.7%	0.6%	-3.5%	-3.0%
2015 YTD	0	30	22	58	80	227	70	289	359	1,869	96	337	2,324	2,661
2020 YTD	2	25	15	42	57	261	92	140	232	1,857	207	345	2,296	2,641
% Change	-	-16.7%	-31.8%	-27.6%	-28.8%	15.0%	31.4%	-51.6%	-35.4%	-0.6%	115.6%	2.4%	-1.2%	-0.8%
2014 YTD	4	50	12	51	63	308	66	293	359	1,898	86	425	2,343	2,768
2020 YTD	2	25	15	42	57	261	92	140	232	1,857	207	345	2,296	2,641
% Change	-50.0%	-50.0%	25.0%	-17.6%	-9.5%	-15.3%	39.4%	-52.2%	-35.4%	-2.2%	140.7%	-18.8%	-2.0%	-4.6%
2013 YTD	3	44	23	55	78	271	87	400	487	2,191	87	396	2,765	3,161
2020 YTD	2	25	15	42	57	261	92	140	232	1,857	207	345	2,296	2,641
% Change	-33.3%	-43.2%	-34.8%	-23.6%	-26.9%	-3.7%	5.7%	-65.0%	-52.4%	-15.2%	137.9%	-12.9%	-17.0%	-16.5%
2012 YTD	8	28	21	56	77	258	88	403	491	2,030	117	371	2,638	3,009
2020 YTD	2	25	15	42	57	261	92	140	232	1,857	207	345	2,296	2,641
% Change	-75.0%	-10.7%	-28.6%	-25.0%	-26.0%	1.2%	4.5%	-65.3%	-52.7%	-8.5%	76.9%	-7.0%	-13.0%	-12.2%
8 YTD Avg	4	32	18	56	74	249	84	291	376	1,991	139	359	2,506	2,865
2020 YTD	2	25	15	42	57	261	92	140	232	1,857	207	345	2,296	2,641
% Change	-50.0%	-21.9%	-16.7%	-25.0%	-23.0%	4.8%	9.5%	-51.9%	-38.3%	-6.7%	48.9%	-3.9%	-8.4%	-7.8%
5 YTD Avg	3	27	17	57	75	231	87	247	334	1,962	165	336	2,460	2,796
2020 YTD	2	25	15	42	57	261	92	140	232	1,857	207	345	2,296	2,641
% Change	-33.3%	-7.4%	-11.8%	-26.3%	-24.0%	13.0%	5.7%	-43.3%	-30.5%	-5.4%	25.5%	2.7%	-6.7%	-5.5%

Information summarized for CompStat week ending 10/03/2020.

'8 YTD Avg' refers to the computed 2012 - 2019 YTD average.
'5 YTD Avg' refers to the computed 2015 - 2019 YTD average.

Sourced from MNPD ARMS on 10/6/2020 7:04:10 AM. The figures above were sourced from incident reports using Uniform Crime Reporting definitions and reporting guidelines, based on the date when the crime was reported. This report is intended to be a management and planning tool and does not reflect the official UCR counts for the department. Incidents where a location is unknown or unspecified are included in the countywide totals. 'Unknown' refers to records in which the address is listed as 'Unknown' on the incident report. 'Not Validated' refers to records that were entered in with an invalid addresses.

East Precinct UCR Incidents - YTD Comparisons

METROPOLITAN POLICE DEPARTMENT
of Nashville and Davidson County

Aggregated by precinct (incident location). Based on date when each incident was reported.

	Homicide	Rape	Commercial Robbery	Street Robbery	Total Robbery	Aggravated Assault	Commercial Burglary	Residential Burglary	Total Burglary	Larceny	Auto Theft	Violent Offenses	Property Offenses	Part I Offenses
2019 YTD	9	40	6	116	122	461	59	211	270	1,659	224	632	2,153	2,785
2020 YTD	10	26	22	113	135	534	83	209	292	1,770	285	705	2,347	3,052
% Change	11.1%	-35.0%	266.7%	-2.6%	10.7%	15.8%	40.7%	-0.9%	8.1%	6.7%	27.2%	11.6%	9.0%	9.6%
2018 YTD	13	40	10	142	152	459	65	264	329	1,726	226	664	2,281	2,945
2020 YTD	10	26	22	113	135	534	83	209	292	1,770	285	705	2,347	3,052
% Change	-23.1%	-35.0%	120.0%	-20.4%	-11.2%	16.3%	27.7%	-20.8%	-11.2%	2.5%	26.1%	6.2%	2.9%	3.6%
2017 YTD	17	47	32	137	169	562	114	317	431	1,439	219	795	2,089	2,884
2020 YTD	10	26	22	113	135	534	83	209	292	1,770	285	705	2,347	3,052
% Change	-41.2%	-44.7%	-31.3%	-17.5%	-20.1%	-5.0%	-27.2%	-34.1%	-32.3%	23.0%	30.1%	-11.3%	12.4%	5.8%
2016 YTD	7	50	19	141	160	517	61	337	398	1,451	153	734	2,002	2,736
2020 YTD	10	26	22	113	135	534	83	209	292	1,770	285	705	2,347	3,052
% Change	42.9%	-48.0%	15.8%	-19.9%	-15.6%	3.3%	36.1%	-38.0%	-26.6%	22.0%	86.3%	-4.0%	17.2%	11.5%
2015 YTD	11	61	31	158	189	558	65	433	498	1,463	141	819	2,102	2,921
2020 YTD	10	26	22	113	135	534	83	209	292	1,770	285	705	2,347	3,052
% Change	-9.1%	-57.4%	-29.0%	-28.5%	-28.6%	-4.3%	27.7%	-51.7%	-41.4%	21.0%	102.1%	-13.9%	11.7%	4.5%
2014 YTD	2	61	11	152	163	685	68	358	426	1,256	102	911	1,784	2,695
2020 YTD	10	26	22	113	135	534	83	209	292	1,770	285	705	2,347	3,052
% Change	400.0%	-57.4%	100.0%	-25.7%	-17.2%	-22.0%	22.1%	-41.6%	-31.5%	40.9%	179.4%	-22.6%	31.6%	13.2%
2013 YTD	7	57	17	185	202	650	30	517	547	1,379	106	916	2,032	2,948
2020 YTD	10	26	22	113	135	534	83	209	292	1,770	285	705	2,347	3,052
% Change	42.9%	-54.4%	29.4%	-38.9%	-33.2%	-17.8%	176.7%	-59.6%	-46.6%	28.4%	168.9%	-23.0%	15.5%	3.5%
2012 YTD	5	55	22	197	219	782	88	538	626	1,593	124	1,061	2,343	3,404
2020 YTD	10	26	22	113	135	534	83	209	292	1,770	285	705	2,347	3,052
% Change	100.0%	-52.7%	0.0%	-42.6%	-38.4%	-31.7%	-5.7%	-61.2%	-53.4%	11.1%	129.8%	-33.6%	0.2%	-10.3%
8 YTD Avg	9	51	19	154	172	584	69	372	441	1,496	162	817	2,098	2,915
2020 YTD	10	26	22	113	135	534	83	209	292	1,770	285	705	2,347	3,052
% Change	11.1%	-49.0%	15.8%	-26.6%	-21.5%	-8.6%	20.3%	-43.8%	-33.8%	18.3%	75.9%	-13.7%	11.9%	4.7%
5 YTD Avg	11	48	20	139	158	511	73	312	385	1,548	193	729	2,125	2,854
2020 YTD	10	26	22	113	135	534	83	209	292	1,770	285	705	2,347	3,052
% Change	-9.1%	-45.8%	10.0%	-18.7%	-14.6%	4.5%	13.7%	-33.0%	-24.2%	14.3%	47.7%	-3.3%	10.4%	6.9%

Information summarized for CompStat week ending 10/03/2020.

'8 YTD Avg' refers to the computed 2012 - 2019 YTD average.
'5 YTD Avg' refers to the computed 2015 - 2019 YTD average.

Sourced from MNPD ARMS on 10/6/2020 7:04:10 AM. The figures above were sourced from incident reports using Uniform Crime Reporting definitions and reporting guidelines, based on the date when the crime was reported. This report is intended to be a management and planning tool and does not reflect the official UCR counts for the department. Incidents where a location is unknown or unspecified are included in the countywide totals. 'Unknown' refers to records in which the address is listed as 'Unknown' on the incident report. 'Not Validated' refers to records that were entered in with an invalid addresses.

South Precinct UCR Incidents - YTD Comparisons

METROPOLITAN POLICE DEPARTMENT
of Nashville and Davidson County

Aggregated by precinct (incident location). Based on date when each incident was reported.

	Homicide	Rape	Commercial Robbery	Street Robbery	Total Robbery	Aggravated Assault	Commercial Burglary	Residential Burglary	Total Burglary	Larceny	Auto Theft	Violent Offenses	Property Offenses	Part I Offenses
2019 YTD	8	83	54	345	399	747	184	382	566	2,713	415	1,237	3,694	4,931
2020 YTD	14	85	59	269	328	834	238	305	543	3,081	517	1,261	4,141	5,402
% Change	75.0%	2.4%	9.3%	-22.0%	-17.8%	11.6%	29.3%	-20.2%	-4.1%	13.6%	24.6%	1.9%	12.1%	9.6%
2018 YTD	18	82	33	358	391	783	161	371	532	2,518	445	1,274	3,495	4,769
2020 YTD	14	85	59	269	328	834	238	305	543	3,081	517	1,261	4,141	5,402
% Change	-22.2%	3.7%	78.8%	-24.9%	-16.1%	6.5%	47.8%	-17.8%	2.1%	22.4%	16.2%	-1.0%	18.5%	13.3%
2017 YTD	13	71	38	321	359	742	175	489	664	2,313	430	1,185	3,407	4,592
2020 YTD	14	85	59	269	328	834	238	305	543	3,081	517	1,261	4,141	5,402
% Change	7.7%	19.7%	55.3%	-16.2%	-8.6%	12.4%	36.0%	-37.6%	-18.2%	33.2%	20.2%	6.4%	21.5%	17.6%
2016 YTD	14	78	45	322	367	738	130	719	849	2,450	253	1,197	3,552	4,749
2020 YTD	14	85	59	269	328	834	238	305	543	3,081	517	1,261	4,141	5,402
% Change	0.0%	9.0%	31.1%	-16.5%	-10.6%	13.0%	83.1%	-57.6%	-36.0%	25.8%	104.3%	5.3%	16.6%	13.8%
2015 YTD	12	85	31	296	327	695	137	779	916	2,453	188	1,119	3,557	4,676
2020 YTD	14	85	59	269	328	834	238	305	543	3,081	517	1,261	4,141	5,402
% Change	16.7%	0.0%	90.3%	-9.1%	0.3%	20.0%	73.7%	-60.8%	-40.7%	25.6%	175.0%	12.7%	16.4%	15.5%
2014 YTD	4	77	33	211	244	747	124	614	738	2,420	145	1,072	3,303	4,375
2020 YTD	14	85	59	269	328	834	238	305	543	3,081	517	1,261	4,141	5,402
% Change	250.0%	10.4%	78.8%	27.5%	34.4%	11.6%	91.9%	-50.3%	-26.4%	27.3%	256.6%	17.6%	25.4%	23.5%
2013 YTD	6	68	24	258	282	748	175	748	923	2,328	195	1,104	3,446	4,550
2020 YTD	14	85	59	269	328	834	238	305	543	3,081	517	1,261	4,141	5,402
% Change	133.3%	25.0%	145.8%	4.3%	16.3%	11.5%	36.0%	-59.2%	-41.2%	32.3%	165.1%	14.2%	20.2%	18.7%
2012 YTD	6	76	33	230	263	727	153	620	773	2,370	243	1,072	3,386	4,458
2020 YTD	14	85	59	269	328	834	238	305	543	3,081	517	1,261	4,141	5,402
% Change	133.3%	11.8%	78.8%	17.0%	24.7%	14.7%	55.6%	-50.8%	-29.8%	30.0%	112.8%	17.6%	22.3%	21.2%
8 YTD Avg	10	78	36	293	329	741	155	590	745	2,446	289	1,158	3,480	4,638
2020 YTD	14	85	59	269	328	834	238	305	543	3,081	517	1,261	4,141	5,402
% Change	40.0%	9.0%	63.9%	-8.2%	-0.3%	12.6%	53.5%	-48.3%	-27.1%	26.0%	78.9%	8.9%	19.0%	16.5%
5 YTD Avg	13	80	40	328	369	741	157	548	705	2,489	346	1,202	3,541	4,743
2020 YTD	14	85	59	269	328	834	238	305	543	3,081	517	1,261	4,141	5,402
% Change	7.7%	6.3%	47.5%	-18.0%	-11.1%	12.6%	51.6%	-44.3%	-23.0%	23.8%	49.4%	4.9%	16.9%	13.9%

Information summarized for CompStat week ending 10/03/2020.

'8 YTD Avg' refers to the computed 2012 - 2019 YTD average.
'5 YTD Avg' refers to the computed 2015 - 2019 YTD average.

Sourced from MNPD ARMS on 10/6/2020 7:04:10 AM. The figures above were sourced from incident reports using Uniform Crime Reporting definitions and reporting guidelines, based on the date when the crime was reported. This report is intended to be a management and planning tool and does not reflect the official UCR counts for the department. Incidents where a location is unknown or unspecified are included in the countywide totals. 'Unknown' refers to records in which the address is listed as 'Unknown' on the incident report. 'Not Validated' refers to records that were entered in with an invalid addresses.

Central Precinct UCR Incidents - YTD Comparisons

METROPOLITAN POLICE DEPARTMENT
of Nashville and Davidson County

Aggregated by precinct (incident location). Based on date when each incident was reported.

	Homicide	Rape	Commercial Robbery	Street Robbery	Total Robbery	Aggravated Assault	Commercial Burglary	Residential Burglary	Total Burglary	Larceny	Auto Theft	Violent Offenses	Property Offenses	Part I Offenses
2019 YTD	3	32	3	89	92	227	51	24	75	1,459	87	354	1,621	1,975
2020 YTD	1	21	2	91	93	208	71	16	87	901	67	323	1,055	1,378
% Change	-66.7%	-34.4%	-33.3%	2.2%	1.1%	-8.4%	39.2%	-33.3%	16.0%	-38.2%	-23.0%	-8.8%	-34.9%	-30.2%
2018 YTD	0	23	3	73	76	184	42	18	60	1,046	112	283	1,218	1,501
2020 YTD	1	21	2	91	93	208	71	16	87	901	67	323	1,055	1,378
% Change	-	-8.7%	-33.3%	24.7%	22.4%	13.0%	69.0%	-11.1%	45.0%	-13.9%	-40.2%	14.1%	-13.4%	-8.2%
2017 YTD	1	31	3	98	101	202	50	15	65	858	94	335	1,017	1,352
2020 YTD	1	21	2	91	93	208	71	16	87	901	67	323	1,055	1,378
% Change	0.0%	-32.3%	-33.3%	-7.1%	-7.9%	3.0%	42.0%	6.7%	33.8%	5.0%	-28.7%	-3.6%	3.7%	1.9%
2016 YTD	2	43	1	91	92	160	19	12	31	782	62	297	875	1,172
2020 YTD	1	21	2	91	93	208	71	16	87	901	67	323	1,055	1,378
% Change	-50.0%	-51.2%	100.0%	0.0%	1.1%	30.0%	273.7%	33.3%	180.6%	15.2%	8.1%	8.8%	20.6%	17.6%
2015 YTD	0	52	0	65	65	151	38	13	51	720	36	268	807	1,075
2020 YTD	1	21	2	91	93	208	71	16	87	901	67	323	1,055	1,378
% Change	-	-59.6%	-	40.0%	43.1%	37.7%	86.8%	23.1%	70.6%	25.1%	86.1%	20.5%	30.7%	28.2%
2014 YTD	0	44	1	62	63	151	25	19	44	730	30	258	804	1,062
2020 YTD	1	21	2	91	93	208	71	16	87	901	67	323	1,055	1,378
% Change	-	-52.3%	100.0%	46.8%	47.6%	37.7%	184.0%	-15.8%	97.7%	23.4%	123.3%	25.2%	31.2%	29.8%
2013 YTD	0	28	1	45	46	154	40	21	61	741	31	228	833	1,061
2020 YTD	1	21	2	91	93	208	71	16	87	901	67	323	1,055	1,378
% Change	-	-25.0%	100.0%	102.2%	102.2%	35.1%	77.5%	-23.8%	42.6%	21.6%	116.1%	41.7%	26.7%	29.9%
2012 YTD	0	45	1	73	74	157	35	22	57	919	51	276	1,027	1,303
2020 YTD	1	21	2	91	93	208	71	16	87	901	67	323	1,055	1,378
% Change	-	-53.3%	100.0%	24.7%	25.7%	32.5%	102.9%	-27.3%	52.6%	-2.0%	31.4%	17.0%	2.7%	5.8%
8 YTD Avg	1	37	2	75	76	173	38	18	56	907	63	287	1,025	1,313
2020 YTD	1	21	2	91	93	208	71	16	87	901	67	323	1,055	1,378
% Change	0.0%	-43.2%	0.0%	21.3%	22.4%	20.2%	86.8%	-11.1%	55.4%	-0.7%	6.3%	12.5%	2.9%	5.0%
5 YTD Avg	1	36	2	83	85	185	40	16	56	973	78	307	1,108	1,415
2020 YTD	1	21	2	91	93	208	71	16	87	901	67	323	1,055	1,378
% Change	0.0%	-41.7%	0.0%	9.6%	9.4%	12.4%	77.5%	0.0%	55.4%	-7.4%	-14.1%	5.2%	-4.8%	-2.6%

Information summarized for CompStat week ending 10/03/2020.

'8 YTD Avg' refers to the computed 2012 - 2019 YTD average.
'5 YTD Avg' refers to the computed 2015 - 2019 YTD average.

Sourced from MNPD ARMS on 10/6/2020 7:04:10 AM. The figures above were sourced from incident reports using Uniform Crime Reporting definitions and reporting guidelines, based on the date when the crime was reported. This report is intended to be a management and planning tool and does not reflect the official UCR counts for the department. Incidents where a location is unknown or unspecified are included in the countywide totals. 'Unknown' refers to records in which the address is listed as 'Unknown' on the incident report. 'Not Validated' refers to records that were entered in with an invalid addresses.

Hermitage Precinct UCR Incidents - YTD Comparisons

METROPOLITAN POLICE DEPARTMENT
of Nashville and Davidson County

Aggregated by precinct (incident location). Based on date when each incident was reported.

	Homicide	Rape	Commercial Robbery	Street Robbery	Total Robbery	Aggravated Assault	Commercial Burglary	Residential Burglary	Total Burglary	Larceny	Auto Theft	Violent Offenses	Property Offenses	Part I Offenses
2019 YTD	10	87	49	226	275	592	114	293	407	3,061	373	964	3,841	4,805
2020 YTD	18	81	40	199	239	870	165	292	457	2,948	469	1,208	3,874	5,082
% Change	80.0%	-6.9%	-18.4%	-11.9%	-13.1%	47.0%	44.7%	-0.3%	12.3%	-3.7%	25.7%	25.3%	0.9%	5.8%
2018 YTD	7	109	39	271	310	615	125	362	487	2,725	437	1,041	3,649	4,690
2020 YTD	18	81	40	199	239	870	165	292	457	2,948	469	1,208	3,874	5,082
% Change	157.1%	-25.7%	2.6%	-26.6%	-22.9%	41.5%	32.0%	-19.3%	-6.2%	8.2%	7.3%	16.0%	6.2%	8.4%
2017 YTD	15	103	58	261	319	704	143	394	537	2,543	390	1,141	3,470	4,611
2020 YTD	18	81	40	199	239	870	165	292	457	2,948	469	1,208	3,874	5,082
% Change	20.0%	-21.4%	-31.0%	-23.8%	-25.1%	23.6%	15.4%	-25.9%	-14.9%	15.9%	20.3%	5.9%	11.6%	10.2%
2016 YTD	13	82	53	208	261	705	119	447	566	2,751	200	1,061	3,517	4,578
2020 YTD	18	81	40	199	239	870	165	292	457	2,948	469	1,208	3,874	5,082
% Change	38.5%	-1.2%	-24.5%	-4.3%	-8.4%	23.4%	38.7%	-34.7%	-19.3%	7.2%	134.5%	13.9%	10.2%	11.0%
2015 YTD	6	89	33	205	238	604	93	481	574	2,692	178	937	3,444	4,381
2020 YTD	18	81	40	199	239	870	165	292	457	2,948	469	1,208	3,874	5,082
% Change	200.0%	-9.0%	21.2%	-2.9%	0.4%	44.0%	77.4%	-39.3%	-20.4%	9.5%	163.5%	28.9%	12.5%	16.0%
2014 YTD	4	57	24	194	218	698	131	554	685	2,661	133	977	3,479	4,456
2020 YTD	18	81	40	199	239	870	165	292	457	2,948	469	1,208	3,874	5,082
% Change	350.0%	42.1%	66.7%	2.6%	9.6%	24.6%	26.0%	-47.3%	-33.3%	10.8%	252.6%	23.6%	11.4%	14.0%
2013 YTD	4	65	44	190	234	638	85	589	674	2,796	180	941	3,650	4,591
2020 YTD	18	81	40	199	239	870	165	292	457	2,948	469	1,208	3,874	5,082
% Change	350.0%	24.6%	-9.1%	4.7%	2.1%	36.4%	94.1%	-50.4%	-32.2%	5.4%	160.6%	28.4%	6.1%	10.7%
2012 YTD	12	70	30	165	195	789	137	559	696	2,752	178	1,066	3,626	4,692
2020 YTD	18	81	40	199	239	870	165	292	457	2,948	469	1,208	3,874	5,082
% Change	50.0%	15.7%	33.3%	20.6%	22.6%	10.3%	20.4%	-47.8%	-34.3%	7.1%	163.5%	13.3%	6.8%	8.3%
8 YTD Avg	9	83	41	215	256	668	118	460	578	2,748	259	1,016	3,585	4,601
2020 YTD	18	81	40	199	239	870	165	292	457	2,948	469	1,208	3,874	5,082
% Change	100.0%	-2.4%	-2.4%	-7.4%	-6.6%	30.2%	39.8%	-36.5%	-20.9%	7.3%	81.1%	18.9%	8.1%	10.5%
5 YTD Avg	10	94	46	234	281	644	119	395	514	2,754	316	1,029	3,584	4,613
2020 YTD	18	81	40	199	239	870	165	292	457	2,948	469	1,208	3,874	5,082
% Change	80.0%	-13.8%	-13.0%	-15.0%	-14.9%	35.1%	38.7%	-26.1%	-11.1%	7.0%	48.4%	17.4%	8.1%	10.2%

Information summarized for CompStat week ending 10/03/2020.

'8 YTD Avg' refers to the computed 2012 - 2019 YTD average.
'5 YTD Avg' refers to the computed 2015 - 2019 YTD average.

Sourced from MNPD ARMS on 10/6/2020 7:04:10 AM. The figures above were sourced from incident reports using Uniform Crime Reporting definitions and reporting guidelines, based on the date when the crime was reported. This report is intended to be a management and planning tool and does not reflect the official UCR counts for the department. Incidents where a location is unknown or unspecified are included in the countywide totals. 'Unknown' refers to records in which the address is listed as 'Unknown' on the incident report. 'Not Validated' refers to records that were entered in with an invalid addresses.

North Precinct UCR Incidents - YTD Comparisons

METROPOLITAN POLICE DEPARTMENT
of Nashville and Davidson County

Aggregated by precinct (incident location). Based on date when each incident was reported.

	Homicide	Rape	Commercial Robbery	Street Robbery	Total Robbery	Aggravated Assault	Commercial Burglary	Residential Burglary	Total Burglary	Larceny	Auto Theft	Violent Offenses	Property Offenses	Part I Offenses
2019 YTD	16	64	16	184	200	769	89	290	379	1,723	288	1,049	2,390	3,439
2020 YTD	22	56	21	170	191	826	86	286	372	1,595	295	1,095	2,262	3,357
% Change	37.5%	-12.5%	31.3%	-7.6%	-4.5%	7.4%	-3.4%	-1.4%	-1.8%	-7.4%	2.4%	4.4%	-5.4%	-2.4%
2018 YTD	15	80	26	188	214	836	83	242	325	1,804	382	1,145	2,511	3,656
2020 YTD	22	56	21	170	191	826	86	286	372	1,595	295	1,095	2,262	3,357
% Change	46.7%	-30.0%	-19.2%	-9.6%	-10.7%	-1.2%	3.6%	18.2%	14.5%	-11.6%	-22.8%	-4.4%	-9.9%	-8.2%
2017 YTD	15	54	45	214	259	747	122	390	512	1,534	259	1,075	2,305	3,380
2020 YTD	22	56	21	170	191	826	86	286	372	1,595	295	1,095	2,262	3,357
% Change	46.7%	3.7%	-53.3%	-20.6%	-26.3%	10.6%	-29.5%	-26.7%	-27.3%	4.0%	13.9%	1.9%	-1.9%	-0.7%
2016 YTD	12	66	24	204	228	675	86	367	453	1,451	167	981	2,071	3,052
2020 YTD	22	56	21	170	191	826	86	286	372	1,595	295	1,095	2,262	3,357
% Change	83.3%	-15.2%	-12.5%	-16.7%	-16.2%	22.4%	0.0%	-22.1%	-17.9%	9.9%	76.6%	11.6%	9.2%	10.0%
2015 YTD	19	70	18	224	242	813	84	398	482	1,336	182	1,144	2,000	3,144
2020 YTD	22	56	21	170	191	826	86	286	372	1,595	295	1,095	2,262	3,357
% Change	15.8%	-20.0%	16.7%	-24.1%	-21.1%	1.6%	2.4%	-28.1%	-22.8%	19.4%	62.1%	-4.3%	13.1%	6.8%
2014 YTD	11	70	8	150	158	819	73	387	460	1,241	155	1,058	1,856	2,914
2020 YTD	22	56	21	170	191	826	86	286	372	1,595	295	1,095	2,262	3,357
% Change	100.0%	-20.0%	162.5%	13.3%	20.9%	0.9%	17.8%	-26.1%	-19.1%	28.5%	90.3%	3.5%	21.9%	15.2%
2013 YTD	10	45	22	175	197	663	76	556	632	1,380	121	915	2,133	3,048
2020 YTD	22	56	21	170	191	826	86	286	372	1,595	295	1,095	2,262	3,357
% Change	120.0%	24.4%	-4.5%	-2.9%	-3.0%	24.6%	13.2%	-48.6%	-41.1%	15.6%	143.8%	19.7%	6.0%	10.1%
2012 YTD	8	57	18	171	189	672	68	492	560	1,358	133	926	2,051	2,977
2020 YTD	22	56	21	170	191	826	86	286	372	1,595	295	1,095	2,262	3,357
% Change	175.0%	-1.8%	16.7%	-0.6%	1.1%	22.9%	26.5%	-41.9%	-33.6%	17.5%	121.8%	18.3%	10.3%	12.8%
8 YTD Avg	13	63	22	189	211	749	85	390	475	1,478	211	1,037	2,165	3,201
2020 YTD	22	56	21	170	191	826	86	286	372	1,595	295	1,095	2,262	3,357
% Change	69.2%	-11.1%	-4.5%	-10.1%	-9.5%	10.3%	1.2%	-26.7%	-21.7%	7.9%	39.8%	5.6%	4.5%	4.9%
5 YTD Avg	15	67	26	203	229	768	93	337	430	1,570	256	1,079	2,255	3,334
2020 YTD	22	56	21	170	191	826	86	286	372	1,595	295	1,095	2,262	3,357
% Change	46.7%	-16.4%	-19.2%	-16.3%	-16.6%	7.6%	-7.5%	-15.1%	-13.5%	1.6%	15.2%	1.5%	0.3%	0.7%

Information summarized for CompStat week ending 10/03/2020.

'8 YTD Avg' refers to the computed 2012 - 2019 YTD average.
'5 YTD Avg' refers to the computed 2015 - 2019 YTD average.

Sourced from MNPD ARMS on 10/6/2020 7:04:10 AM. The figures above were sourced from incident reports using Uniform Crime Reporting definitions and reporting guidelines, based on the date when the crime was reported. This report is intended to be a management and planning tool and does not reflect the official UCR counts for the department. Incidents where a location is unknown or unspecified are included in the countywide totals. 'Unknown' refers to records in which the address is listed as 'Unknown' on the incident report. 'Not Validated' refers to records that were entered in with an invalid addresses.

Madison Precinct UCR Incidents - YTD Comparisons

METROPOLITAN POLICE DEPARTMENT
of Nashville and Davidson County

Aggregated by precinct (incident location). Based on date when each incident was reported.

	Homicide	Rape	Commercial Robbery	Street Robbery	Total Robbery	Aggravated Assault	Commercial Burglary	Residential Burglary	Total Burglary	Larceny	Auto Theft	Violent Offenses	Property Offenses	Part I Offenses
2019 YTD	4	35	19	102	121	430	68	219	287	1,578	210	590	2,075	2,665
2020 YTD	7	36	17	105	122	518	80	221	301	1,689	228	683	2,218	2,901
% Change	75.0%	2.9%	-10.5%	2.9%	0.8%	20.5%	17.6%	0.9%	4.9%	7.0%	8.6%	15.8%	6.9%	8.9%
2018 YTD	6	34	20	104	124	494	69	191	260	1,770	209	658	2,239	2,897
2020 YTD	7	36	17	105	122	518	80	221	301	1,689	228	683	2,218	2,901
% Change	16.7%	5.9%	-15.0%	1.0%	-1.6%	4.9%	15.9%	15.7%	15.8%	-4.6%	9.1%	3.8%	-0.9%	0.1%
2017 YTD	7	43	31	136	167	419	78	239	317	1,830	186	636	2,333	2,969
2020 YTD	7	36	17	105	122	518	80	221	301	1,689	228	683	2,218	2,901
% Change	0.0%	-16.3%	-45.2%	-22.8%	-26.9%	23.6%	2.6%	-7.5%	-5.0%	-7.7%	22.6%	7.4%	-4.9%	-2.3%
2016 YTD	5	53	23	111	134	449	48	336	384	1,713	97	641	2,194	2,835
2020 YTD	7	36	17	105	122	518	80	221	301	1,689	228	683	2,218	2,901
% Change	40.0%	-32.1%	-26.1%	-5.4%	-9.0%	15.4%	66.7%	-34.2%	-21.6%	-1.4%	135.1%	6.6%	1.1%	2.3%
2015 YTD	2	40	29	104	133	465	50	390	440	1,664	160	640	2,264	2,904
2020 YTD	7	36	17	105	122	518	80	221	301	1,689	228	683	2,218	2,901
% Change	250.0%	-10.0%	-41.4%	1.0%	-8.3%	11.4%	60.0%	-43.3%	-31.6%	1.5%	42.5%	6.7%	-2.0%	-0.1%
2014 YTD	5	47	18	85	103	424	54	359	413	1,598	79	579	2,090	2,669
2020 YTD	7	36	17	105	122	518	80	221	301	1,689	228	683	2,218	2,901
% Change	40.0%	-23.4%	-5.6%	23.5%	18.4%	22.2%	48.1%	-38.4%	-27.1%	5.7%	188.6%	18.0%	6.1%	8.7%
2013 YTD	3	41	20	106	126	420	55	362	417	1,446	94	590	1,957	2,547
2020 YTD	7	36	17	105	122	518	80	221	301	1,689	228	683	2,218	2,901
% Change	133.3%	-12.2%	-15.0%	-0.9%	-3.2%	23.3%	45.5%	-39.0%	-27.8%	16.8%	142.6%	15.8%	13.3%	13.9%
2012 YTD	7	46	18	143	161	485	64	473	537	1,704	105	699	2,346	3,045
2020 YTD	7	36	17	105	122	518	80	221	301	1,689	228	683	2,218	2,901
% Change	0.0%	-21.7%	-5.6%	-26.6%	-24.2%	6.8%	25.0%	-53.3%	-43.9%	-0.9%	117.1%	-2.3%	-5.5%	-4.7%
8 YTD Avg	5	42	22	111	134	448	61	321	382	1,663	143	629	2,187	2,816
2020 YTD	7	36	17	105	122	518	80	221	301	1,689	228	683	2,218	2,901
% Change	40.0%	-14.3%	-22.7%	-5.4%	-9.0%	15.6%	31.1%	-31.2%	-21.2%	1.6%	59.4%	8.6%	1.4%	3.0%
5 YTD Avg	5	41	24	111	136	451	63	275	338	1,711	172	633	2,221	2,854
2020 YTD	7	36	17	105	122	518	80	221	301	1,689	228	683	2,218	2,901
% Change	40.0%	-12.2%	-29.2%	-5.4%	-10.3%	14.9%	27.0%	-19.6%	-10.9%	-1.3%	32.6%	7.9%	-0.1%	1.6%

Information summarized for CompStat week ending 10/03/2020.

'8 YTD Avg' refers to the computed 2012 - 2019 YTD average.
'5 YTD Avg' refers to the computed 2015 - 2019 YTD average.

Sourced from MNPD ARMS on 10/6/2020 7:04:10 AM. The figures above were sourced from incident reports using Uniform Crime Reporting definitions and reporting guidelines, based on the date when the crime was reported. This report is intended to be a management and planning tool and does not reflect the official UCR counts for the department. Incidents where a location is unknown or unspecified are included in the countywide totals. 'Unknown' refers to records in which the address is listed as 'Unknown' on the incident report. 'Not Validated' refers to records that were entered in with an invalid addresses.

Midtown Hills Precinct UCR Incidents - YTD Comparisons

METROPOLITAN POLICE DEPARTMENT
of Nashville and Davidson County

Aggregated by precinct (incident location). Based on date when each incident was reported.

	Homicide	Rape	Commercial Robbery	Street Robbery	Total Robbery	Aggravated Assault	Commercial Burglary	Residential Burglary	Total Burglary	Larceny	Auto Theft	Violent Offenses	Property Offenses	Part I Offenses
2019 YTD	3	40	19	157	176	330	148	212	360	2,243	266	549	2,869	3,418
2020 YTD	2	45	22	117	139	362	201	209	410	2,641	293	548	3,344	3,892
% Change	-33.3%	12.5%	15.8%	-25.5%	-21.0%	9.7%	35.8%	-1.4%	13.9%	17.7%	10.2%	-0.2%	16.6%	13.9%
2018 YTD	5	47	21	146	167	316	151	269	420	2,174	254	535	2,848	3,383
2020 YTD	2	45	22	117	139	362	201	209	410	2,641	293	548	3,344	3,892
% Change	-60.0%	-4.3%	4.8%	-19.9%	-16.8%	14.6%	33.1%	-22.3%	-2.4%	21.5%	15.4%	2.4%	17.4%	15.0%
2017 YTD	8	50	18	119	137	361	204	215	419	1,871	198	556	2,488	3,044
2020 YTD	2	45	22	117	139	362	201	209	410	2,641	293	548	3,344	3,892
% Change	-75.0%	-10.0%	22.2%	-1.7%	1.5%	0.3%	-1.5%	-2.8%	-2.1%	41.2%	48.0%	-1.4%	34.4%	27.9%
2016 YTD	1	48	34	95	129	308	121	312	433	1,744	108	486	2,285	2,771
2020 YTD	2	45	22	117	139	362	201	209	410	2,641	293	548	3,344	3,892
% Change	100.0%	-6.3%	-35.3%	23.2%	7.8%	17.5%	66.1%	-33.0%	-5.3%	51.4%	171.3%	12.8%	46.3%	40.5%
2015 YTD	4	47	19	98	117	314	114	300	414	1,831	89	482	2,334	2,816
2020 YTD	2	45	22	117	139	362	201	209	410	2,641	293	548	3,344	3,892
% Change	-50.0%	-4.3%	15.8%	19.4%	18.8%	15.3%	76.3%	-30.3%	-1.0%	44.2%	229.2%	13.7%	43.3%	38.2%
2014 YTD	4	61	13	85	98	315	133	409	542	1,796	84	478	2,422	2,900
2020 YTD	2	45	22	117	139	362	201	209	410	2,641	293	548	3,344	3,892
% Change	-50.0%	-26.2%	69.2%	37.6%	41.8%	14.9%	51.1%	-48.9%	-24.4%	47.0%	248.8%	14.6%	38.1%	34.2%
2013 YTD	2	52	22	86	108	305	117	446	563	1,925	104	467	2,592	3,059
2020 YTD	2	45	22	117	139	362	201	209	410	2,641	293	548	3,344	3,892
% Change	0.0%	-13.5%	0.0%	36.0%	28.7%	18.7%	71.8%	-53.1%	-27.2%	37.2%	181.7%	17.3%	29.0%	27.2%
2012 YTD	3	48	29	97	126	348	135	430	565	1,961	124	525	2,650	3,175
2020 YTD	2	45	22	117	139	362	201	209	410	2,641	293	548	3,344	3,892
% Change	-33.3%	-6.3%	-24.1%	20.6%	10.3%	4.0%	48.9%	-51.4%	-27.4%	34.7%	136.3%	4.4%	26.2%	22.6%
8 YTD Avg	4	49	22	110	132	325	140	324	465	1,943	153	510	2,561	3,071
2020 YTD	2	45	22	117	139	362	201	209	410	2,641	293	548	3,344	3,892
% Change	-50.0%	-8.2%	0.0%	6.4%	5.3%	11.4%	43.6%	-35.5%	-11.8%	35.9%	91.5%	7.5%	30.6%	26.7%
5 YTD Avg	4	46	22	123	145	326	148	262	409	1,973	183	522	2,565	3,086
2020 YTD	2	45	22	117	139	362	201	209	410	2,641	293	548	3,344	3,892
% Change	-50.0%	-2.2%	0.0%	-4.9%	-4.1%	11.0%	35.8%	-20.2%	0.2%	33.9%	60.1%	5.0%	30.4%	26.1%

Information summarized for CompStat week ending 10/03/2020.

'8 YTD Avg' refers to the computed 2012 - 2019 YTD average.
'5 YTD Avg' refers to the computed 2015 - 2019 YTD average.

Sourced from MNPD ARMS on 10/6/2020 7:04:10 AM. The figures above were sourced from incident reports using Uniform Crime Reporting definitions and reporting guidelines, based on the date when the crime was reported. This report is intended to be a management and planning tool and does not reflect the official UCR counts for the department. Incidents where a location is unknown or unspecified are included in the countywide totals. 'Unknown' refers to records in which the address is listed as 'Unknown' on the incident report. 'Not Validated' refers to records that were entered in with an invalid addresses.

YTD Homicide Report

Demographic information for homicide incidents occurring during the current year.

METROPOLITAN POLICE DEPARTMENT
of Nashville and Davidson County

Race of Victim		
Black	53	69.7 %
White	20	26.3 %
Unknown Race	2	2.6 %
Asian	1	1.3 %
Total	76	100.0 %

Ethnicity of Victim		
Non-Hispanic	73	96.1 %
Hispanic	3	3.9 %
Total	76	100.0 %

Gender of Victim		
Male	59	77.6 %
Female	16	21.1 %
Unknown Gender	1	1.3 %
Total	76	100.0 %

Age of Victim		
0 to 12	1	1.3 %
13 to 17	3	3.9 %
18 to 24	13	17.1 %
25 to 34	20	26.3 %
35 to 44	18	23.7 %
55 to 64	5	6.6 %
65+	2	2.6 %
Unk	14	18.4 %
Total	76	100.0 %

Domestic Related		
No	69	90.8 %
Yes	7	9.2 %
Total	76	100.0 %

Race - Ethnicity - Gender of Victim		
Black Non-Hispanic Male	43	56.6 %
White Non-Hispanic Male	12	15.8 %
Black Non-Hispanic Female	10	13.2 %
White Non-Hispanic Female	5	6.6 %
White Hispanic Male	2	2.6 %
Asian Non-Hispanic Male	1	1.3 %
Unknown Race Non-Hispanic Male	1	1.3 %
Unknown Race Non-Hispanic Unknown Gender	1	1.3 %
White Hispanic Female	1	1.3 %
Total	76	100.0 %

Time of Incident		
12:00 am - 3:59 am	19	25.0 %
4:00 am - 7:59 am	17	22.4 %
8:00 am - 11:59 am	7	9.2 %
12:00 pm - 3:59 pm	8	10.5 %
4:00 pm - 7:59 pm	13	17.1 %
8:00 pm - 11:59 pm	12	15.8 %
Total	76	100.0 %

Monthly Homicide Count (Year-to-Year Comparison)

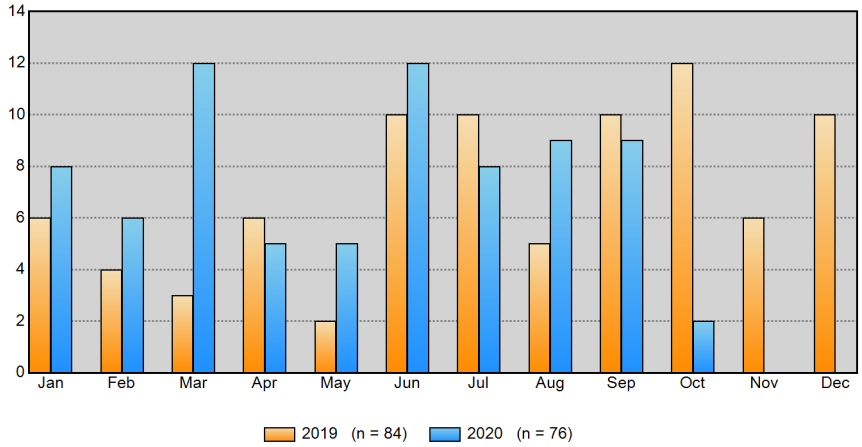

Monthly Homicide Cumulative Count (Year-to-Year Comparison)

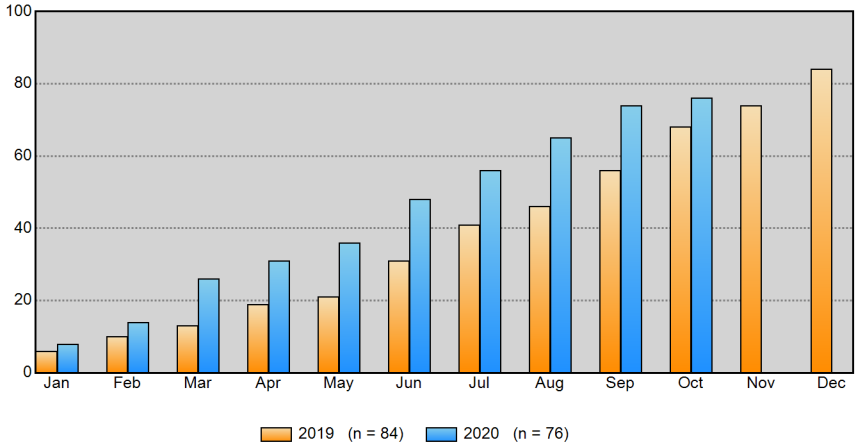

Information summarized for CompStat week ending 10/3/2020.

Sourced from MNPD ARMS on 10/6/2020 7:04:10 AM. The figures above were sourced from incident reports using Uniform Crime Reporting definitions and reporting guidelines, based on the date when the crime was reported. This report is intended to be a management and planning tool and does not reflect the official UCR counts for the department.

County Year-to-Year Weekly Chart

METROPOLITAN POLICE DEPARTMENT
of Nashville and Davidson County

	Homicide	Rape	Commercial Robbery	Street Robbery	Total Robbery	Aggravated Assault	Commercial Burglary	Residential Burglary	Total Burglary	Larceny	Auto Theft	Violent Offenses	Property Offenses	Part I Offenses
ending 10/19/2019 Next Week	3	10	9	35	44	118	20	54	74	511	67	175	652	827
ending 10/12/2019 Current Week	4	8	3	30	33	106	19	33	52	478	66	151	596	747
ending 10/05/2019	0	9	6	36	42	98	20	46	66	433	51	149	550	699
ending 10/03/2020	2	13	15	24	39	87	22	27	49	377	60	141	486	627
% Change	-	44.4%	150.0%	-33.3%	-7.1%	-11.2%	10.0%	-41.3%	-25.8%	-12.9%	17.6%	-5.4%	-11.6%	-10.3%
ending 09/28/2019	2	11	4	42	46	117	24	39	63	403	52	176	518	694
ending 09/26/2020	1	15	8	34	42	105	31	40	71	444	76	163	591	754
% Change	-50.0%	36.4%	100.0%	-19.0%	-8.7%	-10.3%	29.2%	2.6%	12.7%	10.2%	46.2%	-7.4%	14.1%	8.6%
ending 09/21/2019	2	13	5	24	29	90	19	35	54	458	47	134	559	693
ending 09/19/2020	1	10	9	29	38	131	42	44	86	396	65	180	547	727
% Change	-50.0%	-23.1%	80.0%	20.8%	31.0%	45.6%	121.1%	25.7%	59.3%	-13.5%	38.3%	34.3%	-2.1%	4.9%

Part I Incidents - Year-to-Year Weekly Comparisons

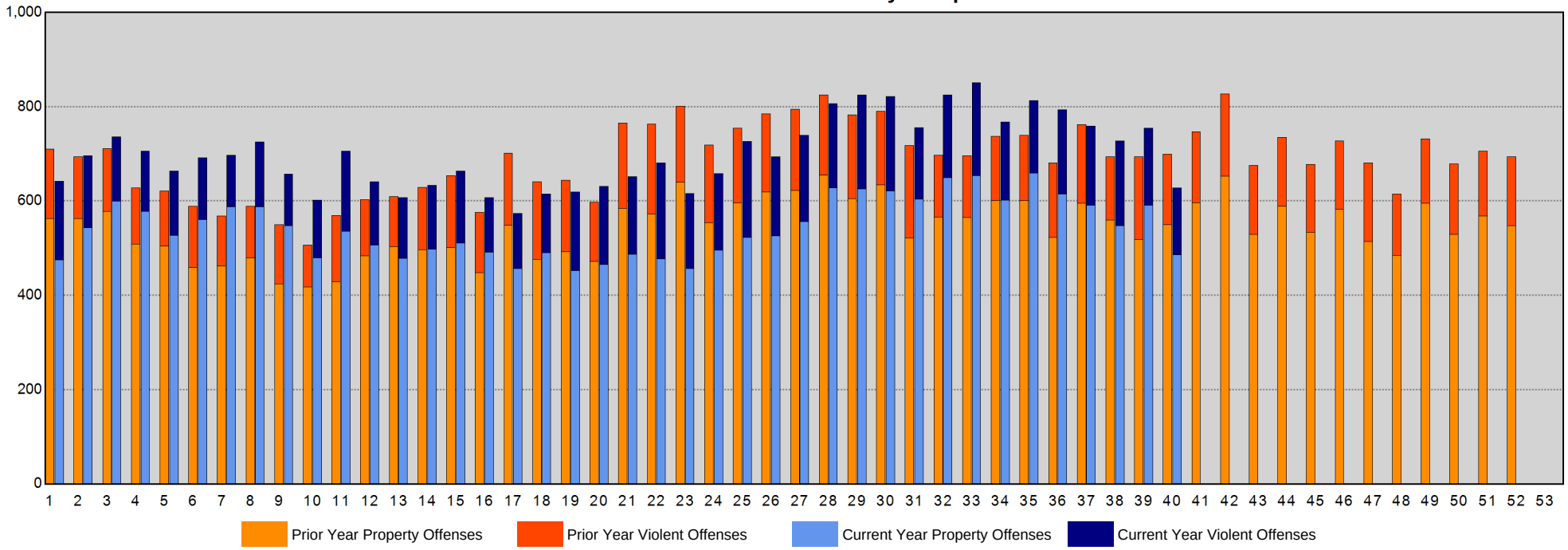

Sourced from MNPD ARMS on 10/6/2020 7:04:11 AM. The figures above were sourced from incident reports using Uniform Crime Reporting definitions and reporting guidelines, based on the date when the crime was reported. This report is intended to be a management and planning tool and does not reflect the official UCR counts for the department. Incidents where a location is unknown or unspecified are included in the countywide totals. 'Unknown' refers to records in which the address is listed as 'Unknown' on the incident report. 'Not Validated' refers to records that were entered in with an invalid addresses.

West Precinct Year-to-Year Weekly Chart

METROPOLITAN POLICE DEPARTMENT
of Nashville and Davidson County

	Homicide	Rape	Commercial Robbery	Street Robbery	Total Robbery	Aggravated Assault	Commercial Burglary	Residential Burglary	Total Burglary	Larceny	Auto Theft	Violent Offenses	Property Offenses	Part I Offenses
ending 10/19/2019 Next Week	0	0	2	2	4	8	1	2	3	68	5	12	76	88
ending 10/12/2019 Current Week	0	0	0	0	0	3	0	6	6	68	6	3	80	83
ending 10/05/2019	0	2	1	1	2	5	2	6	8	73	3	9	84	93
ending 10/03/2020	0	0	0	1	1	2	1	1	2	46	3	3	51	54
% Change	-	-100.0%	-100.0%	0.0%	-50.0%	-60.0%	-50.0%	-83.3%	-75.0%	-37.0%	0.0%	-66.7%	-39.3%	-41.9%
ending 09/28/2019	0	0	1	2	3	10	2	0	2	49	8	13	59	72
ending 09/26/2020	0	1	0	0	0	8	1	2	3	54	10	9	67	76
% Change	-	-	-100.0%	-100.0%	-100.0%	-20.0%	-50.0%	-	50.0%	10.2%	25.0%	-30.8%	13.6%	5.6%
ending 09/21/2019	0	1	0	2	2	2	3	3	6	50	6	5	62	67
ending 09/19/2020	0	0	0	2	2	11	5	4	9	52	5	13	66	79
% Change	-	-100.0%	-	0.0%	0.0%	450.0%	66.7%	33.3%	50.0%	4.0%	-16.7%	160.0%	6.5%	17.9%

Part I Incidents - Year-to-Year Weekly Comparisons

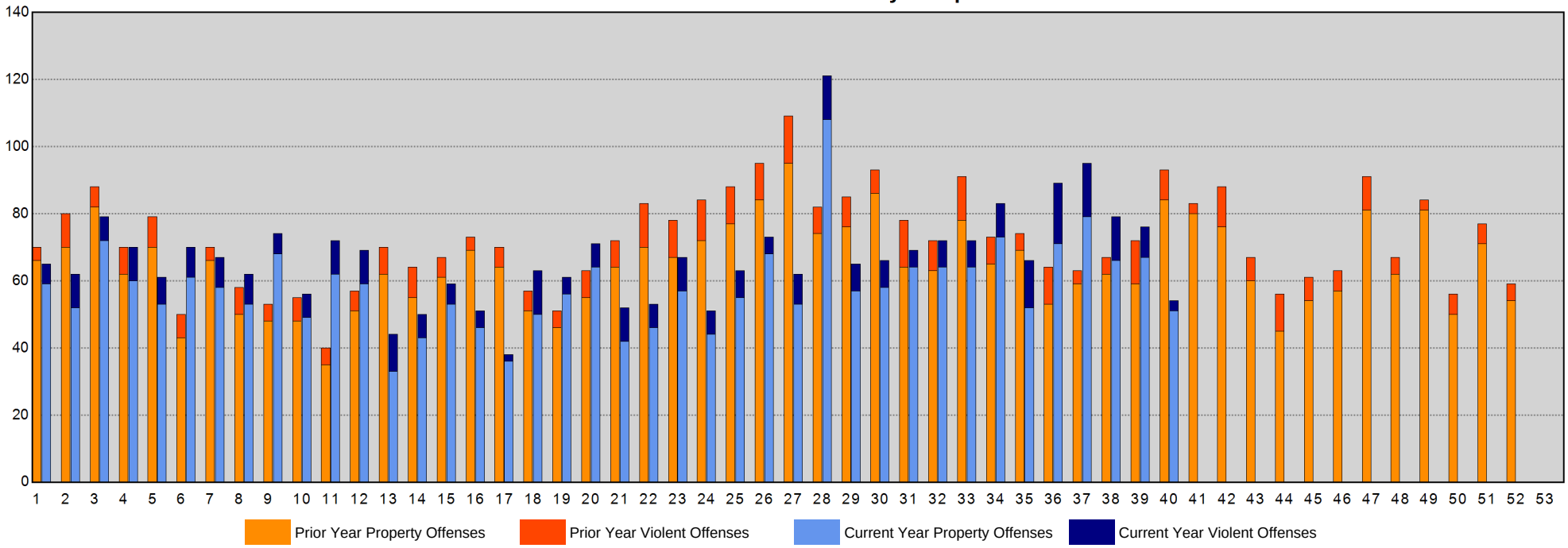

Sourced from MNPD ARMS on 10/6/2020 7:04:11 AM. The figures above were sourced from incident reports using Uniform Crime Reporting definitions and reporting guidelines, based on the date when the crime was reported. This report is intended to be a management and planning tool and does not reflect the official UCR counts for the department. Incidents where a location is unknown or unspecified are included in the countywide totals. 'Unknown' refers to records in which the address is listed as 'Unknown' on the incident report. 'Not Validated' refers to records that were entered in with an invalid addresses.

East Precinct Year-to-Year Weekly Chart

METROPOLITAN POLICE DEPARTMENT
of Nashville and Davidson County

	Homicide	Rape	Commercial Robbery	Street Robbery	Total Robbery	Aggravated Assault	Commercial Burglary	Residential Burglary	Total Burglary	Larceny	Auto Theft	Violent Offenses	Property Offenses	Part I Offenses
ending 10/19/2019 Next Week	0	2	1	1	2	7	1	6	7	55	6	11	68	79
ending 10/12/2019 Current Week	0	0	0	5	5	17	3	5	8	53	7	22	68	90
ending 10/05/2019	0	2	0	3	3	23	1	9	10	32	13	28	55	83
ending 10/03/2020	0	0	2	2	4	12	2	0	2	42	7	16	51	67
% Change	-	-100.0%	-	-33.3%	33.3%	-47.8%	100.0%	-100.0%	-80.0%	31.3%	-46.2%	-42.9%	-7.3%	-19.3%
ending 09/28/2019	1	2	0	3	3	22	4	8	12	43	5	28	60	88
ending 09/26/2020	0	1	0	2	2	26	0	3	3	44	7	29	54	83
% Change	-100.0%	-50.0%	-	-33.3%	-33.3%	18.2%	-100.0%	-62.5%	-75.0%	2.3%	40.0%	3.6%	-10.0%	-5.7%
ending 09/21/2019	1	2	0	4	4	23	0	4	4	62	7	30	73	103
ending 09/19/2020	0	0	2	4	6	23	6	4	10	48	7	29	65	94
% Change	-100.0%	-100.0%	-	0.0%	50.0%	0.0%	-	0.0%	150.0%	-22.6%	0.0%	-3.3%	-11.0%	-8.7%

Part I Incidents - Year-to-Year Weekly Comparisons

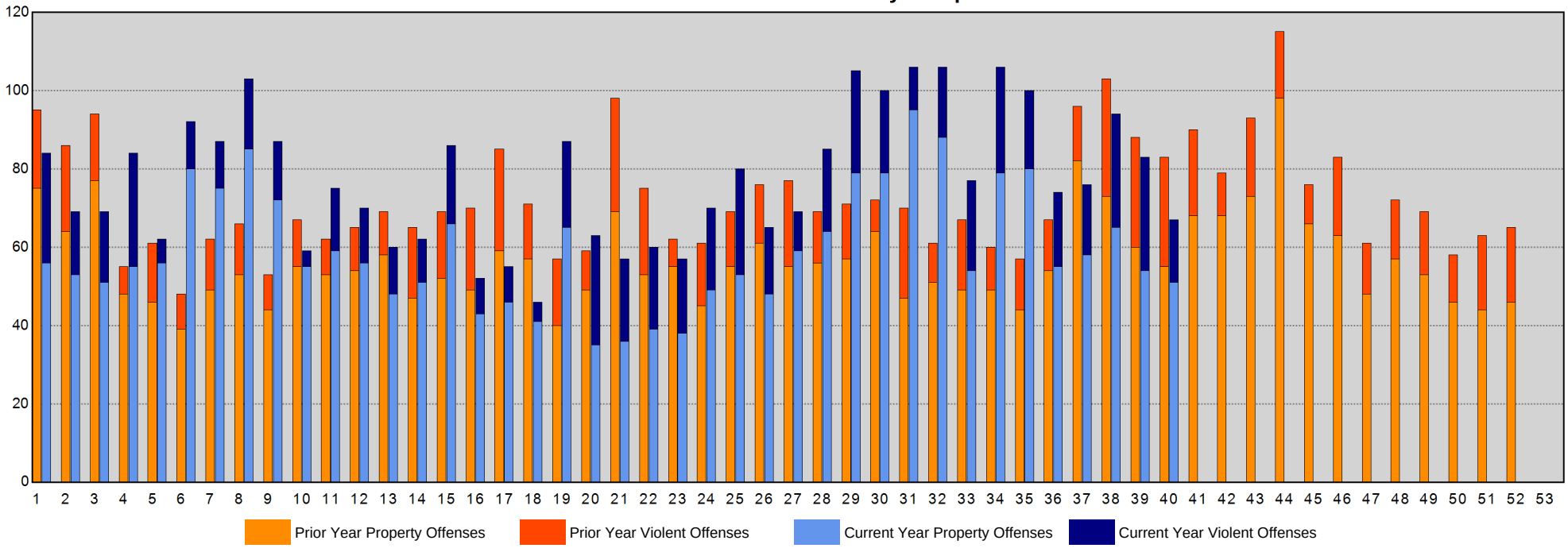

Sourced from MNPD ARMS on 10/6/2020 7:04:11 AM. The figures above were sourced from incident reports using Uniform Crime Reporting definitions and reporting guidelines, based on the date when the crime was reported. This report is intended to be a management and planning tool and does not reflect the official UCR counts for the department. Incidents where a location is unknown or unspecified are included in the countywide totals. 'Unknown' refers to records in which the address is listed as 'Unknown' on the incident report. 'Not Validated' refers to records that were entered in with an invalid addresses.

South Precinct Year-to-Year Weekly Chart

METROPOLITAN POLICE DEPARTMENT
of Nashville and Davidson County

	Homicide	Rape	Commercial Robbery	Street Robbery	Total Robbery	Aggravated Assault	Commercial Burglary	Residential Burglary	Total Burglary	Larceny	Auto Theft	Violent Offenses	Property Offenses	Part I Offenses
ending 10/19/2019 Next Week	1	3	1	3	4	17	4	11	15	88	12	25	115	140
ending 10/12/2019 Current Week	2	2	0	6	6	13	3	3	6	70	10	23	86	109
ending 10/05/2019	0	1	3	11	14	20	5	4	9	74	8	35	91	126
ending 10/03/2020	0	2	3	6	9	14	4	7	11	71	11	25	93	118
% Change	-	100.0%	0.0%	-45.5%	-35.7%	-30.0%	-20.0%	75.0%	22.2%	-4.1%	37.5%	-28.6%	2.2%	-6.3%
ending 09/28/2019	0	4	0	9	9	21	7	6	13	71	5	34	89	123
ending 09/26/2020	0	3	2	8	10	13	3	13	16	72	17	26	105	131
% Change	-	-25.0%	-	-11.1%	11.1%	-38.1%	-57.1%	116.7%	23.1%	1.4%	240.0%	-23.5%	18.0%	6.5%
ending 09/21/2019	0	6	2	3	5	19	3	4	7	70	10	30	87	117
ending 09/19/2020	0	1	2	6	8	25	6	5	11	70	14	34	95	129
% Change	-	-83.3%	0.0%	100.0%	60.0%	31.6%	100.0%	25.0%	57.1%	0.0%	40.0%	13.3%	9.2%	10.3%

Part I Incidents - Year-to-Year Weekly Comparisons

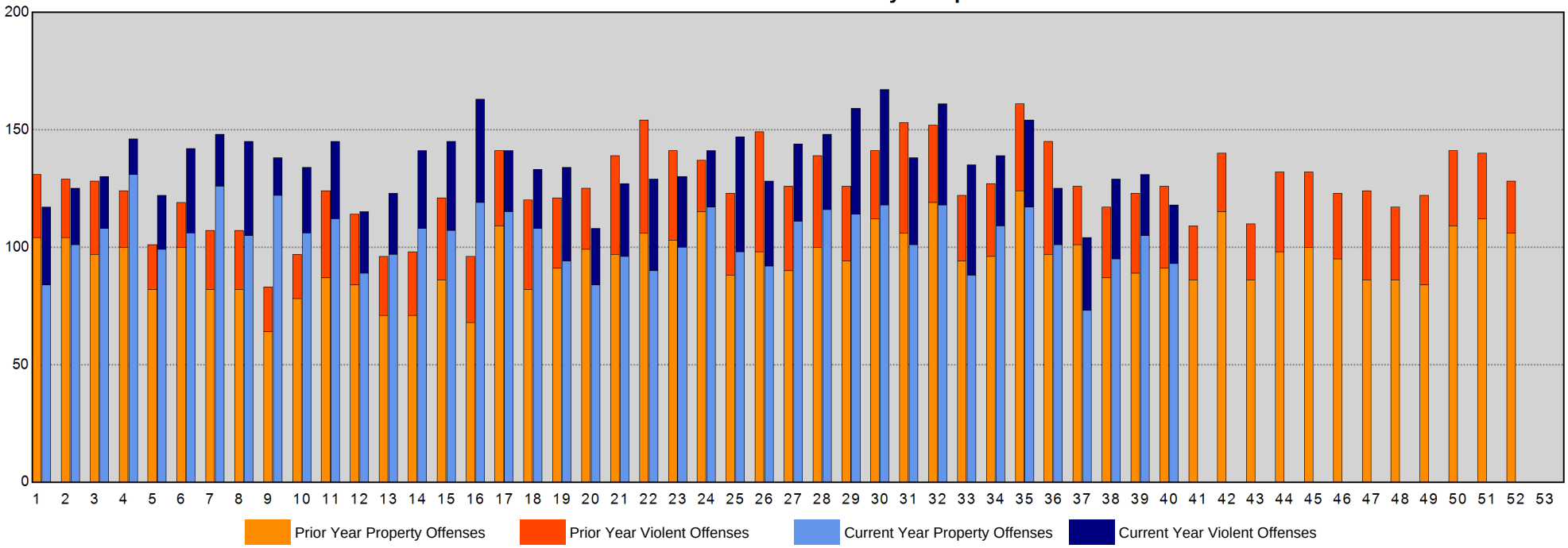

Sourced from MNPD ARMS on 10/6/2020 7:04:12 AM. The figures above were sourced from incident reports using Uniform Crime Reporting definitions and reporting guidelines, based on the date when the crime was reported. This report is intended to be a management and planning tool and does not reflect the official UCR counts for the department. Incidents where a location is unknown or unspecified are included in the countywide totals. 'Unknown' refers to records in which the address is listed as 'Unknown' on the incident report. 'Not Validated' refers to records that were entered in with an invalid addresses.

Central Precinct Year-to-Year Weekly Chart

METROPOLITAN POLICE DEPARTMENT
of Nashville and Davidson County

	Homicide	Rape	Commercial Robbery	Street Robbery	Total Robbery	Aggravated Assault	Commercial Burglary	Residential Burglary	Total Burglary	Larceny	Auto Theft	Violent Offenses	Property Offenses	Part I Offenses
ending 10/19/2019 Next Week	0	0	1	7	8	6	0	0	0	46	5	14	51	65
ending 10/12/2019 Current Week	0	1	0	3	3	11	6	0	6	53	5	15	64	79
ending 10/05/2019	0	0	0	8	8	7	0	1	1	38	4	15	43	58
ending 10/03/2020	0	0	0	2	2	7	4	0	4	25	0	9	29	38
% Change	-	-	-	-75.0%	-75.0%	0.0%	-	-100.0%	300.0%	-34.2%	-100.0%	-40.0%	-32.6%	-34.5%
ending 09/28/2019	0	1	1	6	7	4	1	1	2	31	8	12	41	53
ending 09/26/2020	0	1	0	5	5	4	1	0	1	26	1	10	28	38
% Change	-	0.0%	-100.0%	-16.7%	-28.6%	0.0%	0.0%	-100.0%	-50.0%	-16.1%	-87.5%	-16.7%	-31.7%	-28.3%
ending 09/21/2019	0	0	0	3	3	4	0	0	0	30	3	7	33	40
ending 09/19/2020	0	0	1	1	2	5	1	0	1	10	2	7	13	20
% Change	-	-	-	-66.7%	-33.3%	25.0%	-	-	-	-66.7%	-33.3%	0.0%	-60.6%	-50.0%

Part I Incidents - Year-to-Year Weekly Comparisons

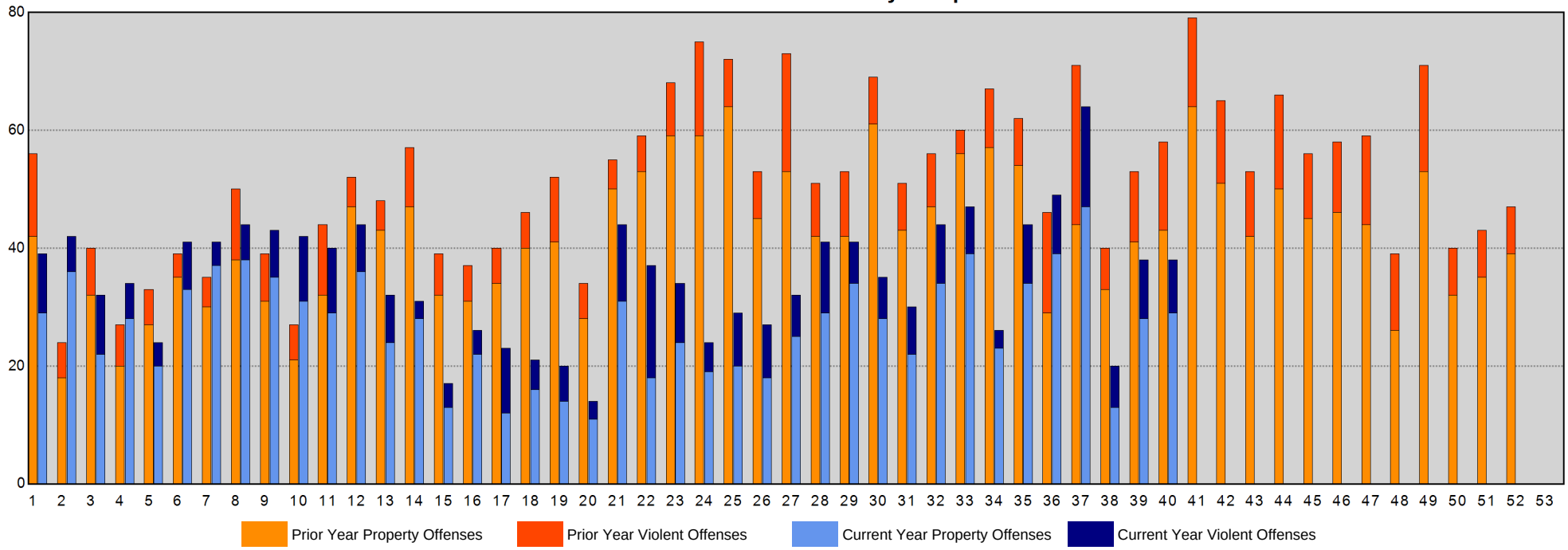

Sourced from MNPD ARMS on 10/6/2020 7:04:13 AM. The figures above were sourced from incident reports using Uniform Crime Reporting definitions and reporting guidelines, based on the date when the crime was reported. This report is intended to be a management and planning tool and does not reflect the official UCR counts for the department. Incidents where a location is unknown or unspecified are included in the countywide totals. 'Unknown' refers to records in which the address is listed as 'Unknown' on the incident report. 'Not Validated' refers to records that were entered in with an invalid addresses.

Hermitage Precinct Year-to-Year Weekly Chart

METROPOLITAN POLICE DEPARTMENT
of Nashville and Davidson County

	Homicide	Rape	Commercial Robbery	Street Robbery	Total Robbery	Aggravated Assault	Commercial Burglary	Residential Burglary	Total Burglary	Larceny	Auto Theft	Violent Offenses	Property Offenses	Part I Offenses
ending 10/19/2019 Next Week	0	1	2	8	10	26	4	6	10	89	8	37	107	144
ending 10/12/2019 Current Week	0	0	1	3	4	12	1	9	10	67	8	16	85	101
ending 10/05/2019	0	0	1	3	4	16	1	4	5	72	5	20	82	102
ending 10/03/2020	1	4	6	2	8	16	1	6	7	64	17	29	88	117
% Change	-	-	500.0%	-33.3%	100.0%	0.0%	0.0%	50.0%	40.0%	-11.1%	240.0%	45.0%	7.3%	14.7%
ending 09/28/2019	0	2	1	4	5	15	4	8	12	75	6	22	93	115
ending 09/26/2020	0	4	1	5	6	17	9	10	19	84	14	27	117	144
% Change	-	100.0%	0.0%	25.0%	20.0%	13.3%	125.0%	25.0%	58.3%	12.0%	133.3%	22.7%	25.8%	25.2%
ending 09/21/2019	0	3	3	4	7	13	3	9	12	72	8	23	92	115
ending 09/19/2020	0	4	1	10	11	22	14	15	29	66	17	37	112	149
% Change	-	33.3%	-66.7%	150.0%	57.1%	69.2%	366.7%	66.7%	141.7%	-8.3%	112.5%	60.9%	21.7%	29.6%

Part I Incidents - Year-to-Year Weekly Comparisons

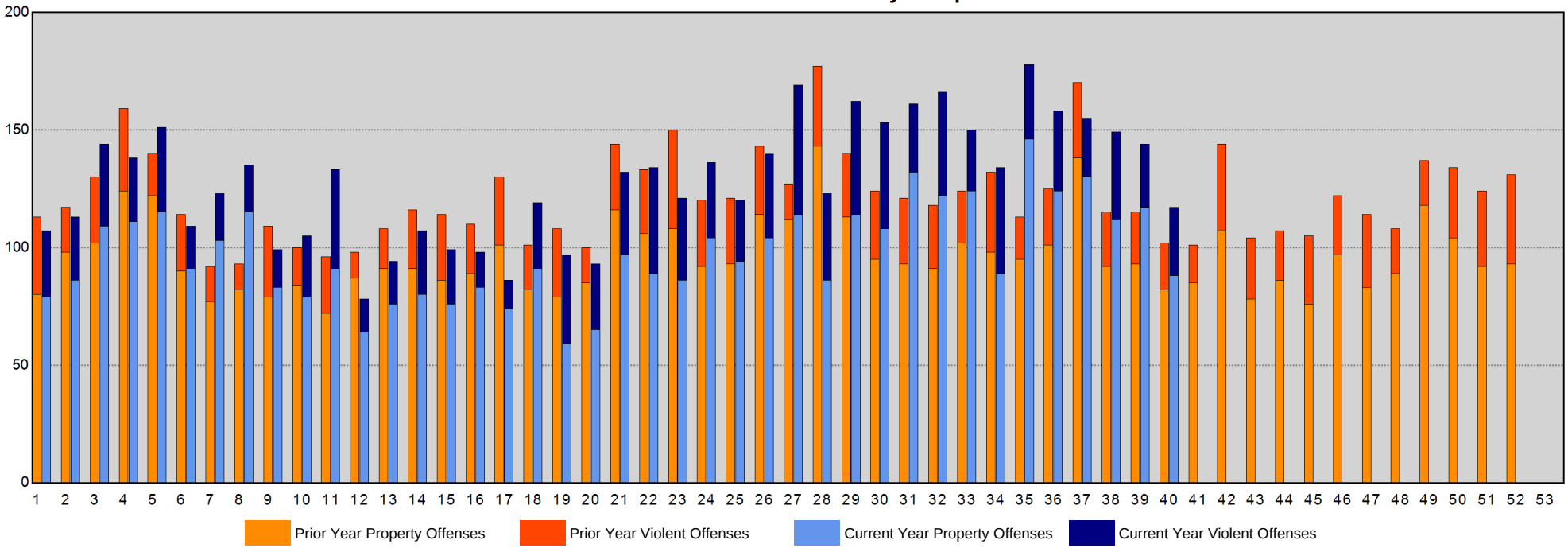

Sourced from MNPD ARMS on 10/6/2020 7:04:13 AM. The figures above were sourced from incident reports using Uniform Crime Reporting definitions and reporting guidelines, based on the date when the crime was reported. This report is intended to be a management and planning tool and does not reflect the official UCR counts for the department. Incidents where a location is unknown or unspecified are included in the countywide totals. 'Unknown' refers to records in which the address is listed as 'Unknown' on the incident report. 'Not Validated' refers to records that were entered in with an invalid addresses.

North Precinct Year-to-Year Weekly Chart

METROPOLITAN POLICE DEPARTMENT
of Nashville and Davidson County

	Homicide	Rape	Commercial Robbery	Street Robbery	Total Robbery	Aggravated Assault	Commercial Burglary	Residential Burglary	Total Burglary	Larceny	Auto Theft	Violent Offenses	Property Offenses	Part I Offenses
ending 10/19/2019 Next Week	2	3	1	9	10	19	2	10	12	43	16	34	71	105
ending 10/12/2019 Current Week	1	3	1	6	7	24	3	3	6	38	17	35	61	96
ending 10/05/2019	0	3	1	6	7	15	4	11	15	38	5	25	58	83
ending 10/03/2020	0	4	1	4	5	11	2	10	12	42	9	20	63	83
% Change	-	33.3%	0.0%	-33.3%	-28.6%	-26.7%	-50.0%	-9.1%	-20.0%	10.5%	80.0%	-20.0%	8.6%	0.0%
ending 09/28/2019	1	0	0	9	9	12	2	8	10	38	8	22	56	78
ending 09/26/2020	1	1	3	4	7	15	4	3	7	48	9	24	64	88
% Change	0.0%	-	-	-55.6%	-22.2%	25.0%	100.0%	-62.5%	-30.0%	26.3%	12.5%	9.1%	14.3%	12.8%
ending 09/21/2019	0	1	0	4	4	19	5	7	12	52	3	24	67	91
ending 09/19/2020	1	2	2	4	6	20	4	3	7	35	9	29	51	80
% Change	-	100.0%	-	0.0%	50.0%	5.3%	-20.0%	-57.1%	-41.7%	-32.7%	200.0%	20.8%	-23.9%	-12.1%

Part I Incidents - Year-to-Year Weekly Comparisons

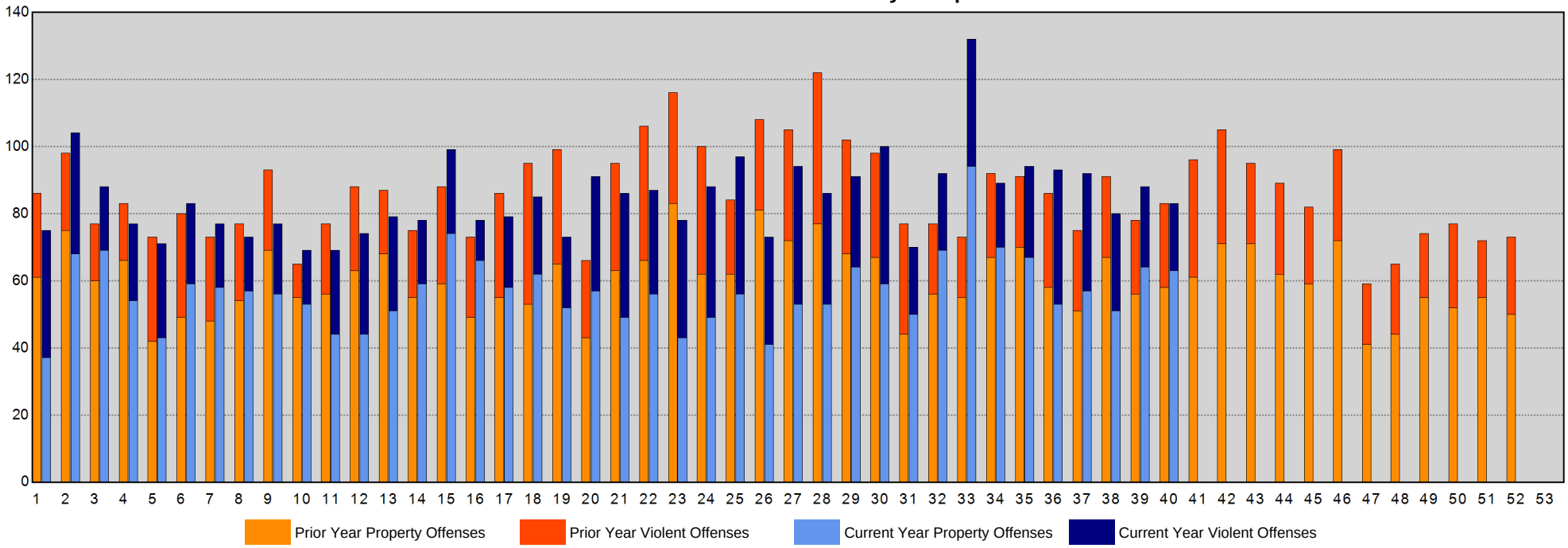

Sourced from MNPD ARMS on 10/6/2020 7:04:13 AM. The figures above were sourced from incident reports using Uniform Crime Reporting definitions and reporting guidelines, based on the date when the crime was reported. This report is intended to be a management and planning tool and does not reflect the official UCR counts for the department. Incidents where a location is unknown or unspecified are included in the countywide totals. 'Unknown' refers to records in which the address is listed as 'Unknown' on the incident report. 'Not Validated' refers to records that were entered in with an invalid addresses.

Madison Precinct Year-to-Year Weekly Chart

METROPOLITAN POLICE DEPARTMENT
of Nashville and Davidson County

	Homicide	Rape	Commercial Robbery	Street Robbery	Total Robbery	Aggravated Assault	Commercial Burglary	Residential Burglary	Total Burglary	Larceny	Auto Theft	Violent Offenses	Property Offenses	Part I Offenses
ending 10/19/2019 Next Week	0	1	0	2	2	8	2	10	12	39	5	11	56	67
ending 10/12/2019 Current Week	1	0	1	3	4	20	0	2	2	45	7	25	54	79
ending 10/05/2019	0	1	0	0	0	4	3	6	9	60	5	5	74	79
ending 10/03/2020	1	3	3	3	6	15	3	1	4	37	6	25	47	72
% Change	-	200.0%	-	-	-	275.0%	0.0%	-83.3%	-55.6%	-38.3%	20.0%	400.0%	-36.5%	-8.9%
ending 09/28/2019	0	0	1	3	4	20	1	5	6	46	3	24	55	79
ending 09/26/2020	0	2	1	6	7	14	4	5	9	46	13	23	68	91
% Change	-	-	0.0%	100.0%	75.0%	-30.0%	300.0%	0.0%	50.0%	0.0%	333.3%	-4.2%	23.6%	15.2%
ending 09/21/2019	1	0	0	3	3	4	3	4	7	61	3	8	71	79
ending 09/19/2020	0	0	1	1	2	11	3	3	6	49	5	13	60	73
% Change	-100.0%	-	-	-66.7%	-33.3%	175.0%	0.0%	-25.0%	-14.3%	-19.7%	66.7%	62.5%	-15.5%	-7.6%

Part I Incidents - Year-to-Year Weekly Comparisons

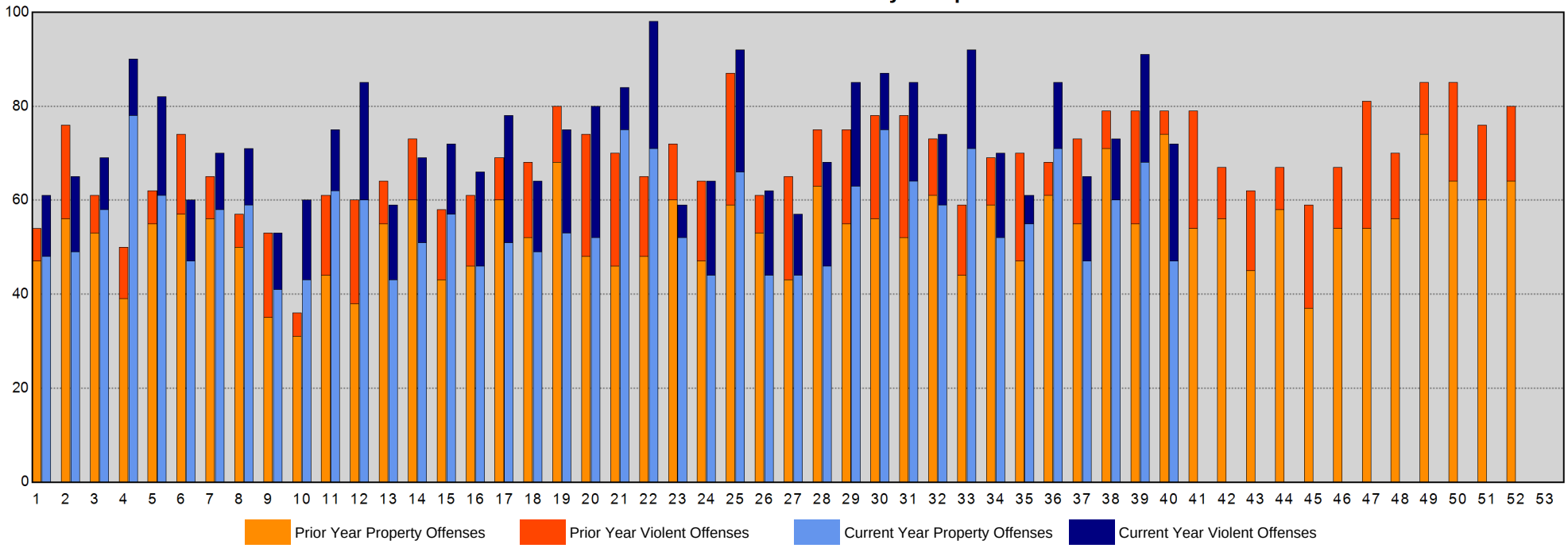

Sourced from MNPD ARMS on 10/6/2020 7:04:14 AM. The figures above were sourced from incident reports using Uniform Crime Reporting definitions and reporting guidelines, based on the date when the crime was reported. This report is intended to be a management and planning tool and does not reflect the official UCR counts for the department. Incidents where a location is unknown or unspecified are included in the countywide totals. 'Unknown' refers to records in which the address is listed as 'Unknown' on the incident report. 'Not Validated' refers to records that were entered in with an invalid addresses.

Midtown Hills Precinct Year-to-Year Weekly Chart

METROPOLITAN POLICE DEPARTMENT
of Nashville and Davidson County

	Homicide	Rape	Commercial Robbery	Street Robbery	Total Robbery	Aggravated Assault	Commercial Burglary	Residential Burglary	Total Burglary	Larceny	Auto Theft	Violent Offenses	Property Offenses	Part I Offenses
ending 10/19/2019 Next Week	0	0	1	3	4	27	6	9	15	83	10	31	108	139
ending 10/12/2019 Current Week	0	2	0	4	4	6	3	5	8	84	6	12	98	110
ending 10/05/2019	0	0	0	4	4	8	4	5	9	46	8	12	63	75
ending 10/03/2020	0	0	0	4	4	9	5	1	6	49	7	13	62	75
% Change	-	-	-	0.0%	0.0%	12.5%	25.0%	-80.0%	-33.3%	6.5%	-12.5%	8.3%	-1.6%	0.0%
ending 09/28/2019	0	2	0	6	6	13	3	3	6	50	9	21	65	86
ending 09/26/2020	0	1	1	4	5	8	9	3	12	68	5	14	85	99
% Change	-	-50.0%	-	-33.3%	-16.7%	-38.5%	200.0%	0.0%	100.0%	36.0%	-44.4%	-33.3%	30.8%	15.1%
ending 09/21/2019	0	0	0	1	1	6	2	4	6	60	7	7	73	80
ending 09/19/2020	0	3	0	1	1	14	3	10	13	64	6	18	83	101
% Change	-	-	-	0.0%	0.0%	133.3%	50.0%	150.0%	116.7%	6.7%	-14.3%	157.1%	13.7%	26.3%

Part I Incidents - Year-to-Year Weekly Comparisons

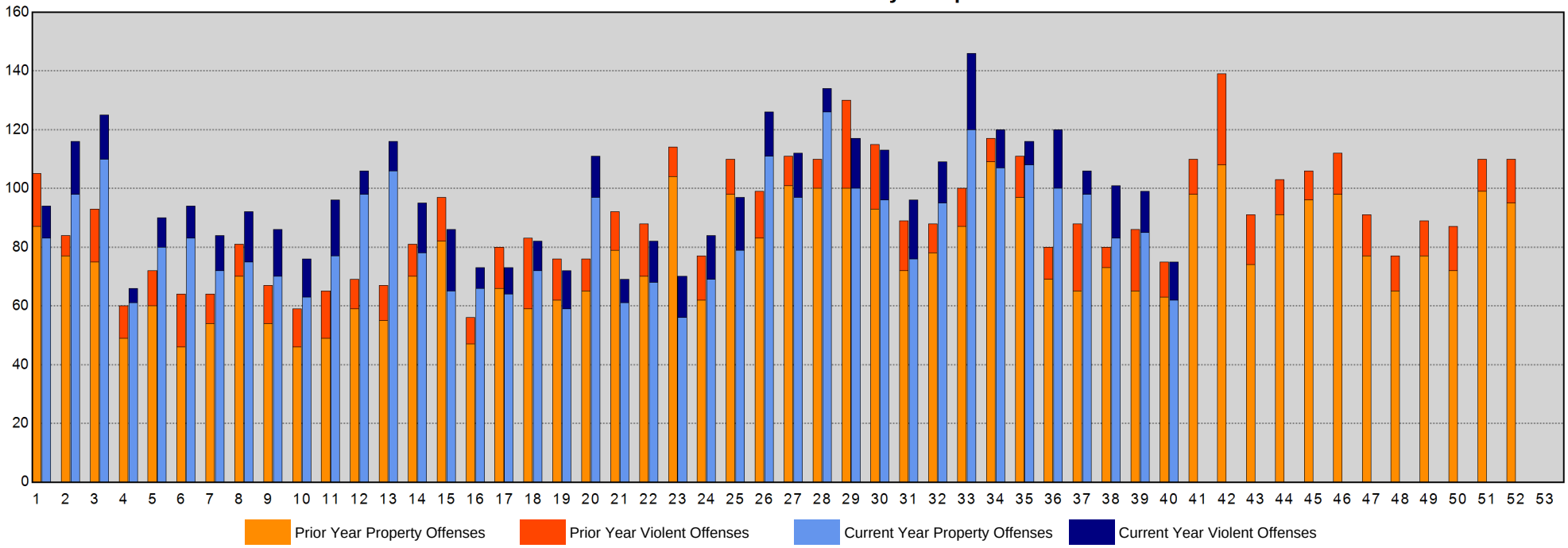

Sourced from MNPD ARMS on 10/6/2020 7:04:14 AM. The figures above were sourced from incident reports using Uniform Crime Reporting definitions and reporting guidelines, based on the date when the crime was reported. This report is intended to be a management and planning tool and does not reflect the official UCR counts for the department. Incidents where a location is unknown or unspecified are included in the countywide totals. 'Unknown' refers to records in which the address is listed as 'Unknown' on the incident report. 'Not Validated' refers to records that were entered in with an invalid addresses.

Arrests Section

CompStat Weekly Analysis is provided by the Metropolitan Nashville Police Department Crime Analysis Section. This report is intended to be a management and planning tool and does not reflect the official UCR counts for the department.

"I don't pity any man who does hard work worth doing. I admire him. I pity the creature who does not work, at whichever end of the social scale he may regard himself as being."
- Theodore Roosevelt

Begin Date: 09/27/2020
End Date: 10/03/2020
Week: 40

Physical and Citation Arrests - Adult

Aggregated by component of arresting officer.

METROPOLITAN POLICE DEPARTMENT

of Nashville and Davidson County

			Prior Week	Last Week	Change*	Prior 4Wks	Last 4Wks	Change*	Prior YTD	YTD	Change*	Prior 52Wks	Last 52Wks	Change*
West Precinct	Patrol A	Felony	0	0	-	5	1	-80.0%	30	42	40.0%	42	57	35.7%
		Misdemeanor	2	1	-50.0%	8	4	-50.0%	90	73	-18.9%	122	92	-24.6%
		Citation	1	2	100.0%	15	7	-53.3%	133	106	-20.3%	194	129	-33.5%
		Subtotal	3	3	0.0%	28	12	-57.1%	253	221	-12.6%	358	278	-22.3%
	Patrol B	Felony	1	0	-100.0%	9	6	-33.3%	54	77	42.6%	85	96	12.9%
		Misdemeanor	6	9	50.0%	13	27	107.7%	204	181	-11.3%	276	240	-13.0%
		Citation	3	0	-100.0%	12	7	-41.7%	169	146	-13.6%	235	189	-19.6%
		Subtotal	10	9	-10.0%	34	40	17.6%	427	404	-5.4%	596	525	-11.9%
	Patrol C	Felony	1	1	0.0%	9	3	-66.7%	44	44	0.0%	54	62	14.8%
		Misdemeanor	2	3	50.0%	10	8	-20.0%	105	92	-12.4%	145	150	3.4%
		Citation	1	2	100.0%	6	4	-33.3%	42	55	31.0%	76	68	-10.5%
		Subtotal	4	6	50.0%	25	15	-40.0%	191	191	0.0%	275	280	1.8%
	Flex A	Felony	0	0	-	0	0	-	12	1	-91.7%	17	1	-94.1%
		Misdemeanor	0	1	-	0	1	-	17	3	-82.4%	25	3	-88.0%
		Citation	0	0	-	0	0	-	16	0	-100.0%	25	0	-100.0%
		Subtotal	0	1	-	0	1	-	45	4	-91.1%	67	4	-94.0%
	Flex B	Felony	0	0	-	0	0	-	47	0	-100.0%	58	9	-84.5%
		Misdemeanor	0	0	-	0	0	-	42	0	-100.0%	61	5	-91.8%
		Citation	0	0	-	0	0	-	6	0	-100.0%	33	6	-81.8%
		Subtotal	0	0	-	0	0	-	95	0	-100.0%	152	20	-86.8%
	Flex C	Felony	0	0	-	1	1	0.0%	10	12	20.0%	12	13	8.3%
		Misdemeanor	0	0	-	0	1	-	26	11	-57.7%	29	12	-58.6%
		Citation	0	0	-	0	0	-	7	6	-14.3%	12	8	-33.3%
		Subtotal	0	0	-	1	2	100.0%	43	29	-32.6%	53	33	-37.7%
	CSU	Felony	0	0	-	0	0	-	26	15	-42.3%	43	25	-41.9%
		Misdemeanor	0	0	-	0	0	-	16	3	-81.3%	19	8	-57.9%
		Citation	0	0	-	0	0	-	58	43	-25.9%	83	54	-34.9%
		Subtotal	0	0	-	0	0	-	100	61	-39.0%	145	87	-40.0%
	Other	Felony	0	0	-	0	0	-	2	1	-50.0%	2	2	0.0%
		Misdemeanor	0	0	-	0	0	-	0	0	-	0	1	-
		Citation	0	1	-	0	1	-	4	3	-25.0%	4	4	0.0%
		Subtotal	0	1	-	0	1	-	6	4	-33.3%	6	7	16.7%
Totals		Felony	2	1	-50.0%	24	11	-54.2%	225	192	-14.7%	313	265	-15.3%
		Misdemeanor	10	14	40.0%	31	41	32.3%	500	363	-27.4%	677	511	-24.5%
		Citation	5	5	0.0%	33	19	-42.4%	435	359	-17.5%	662	458	-30.8%
Precinct Total			17	20	17.6%	88	71	-19.3%	1,160	914	-21.2%	1,652	1,234	-25.3%

Physical and Citation Arrests - Adult

Aggregated by component of arresting officer.

METROPOLITAN POLICE DEPARTMENT

of Nashville and Davidson County

			Prior Week	Last Week	Change*	Prior 4Wks	Last 4Wks	Change*	Prior YTD	YTD	Change*	Prior 52Wks	Last 52Wks	Change*
East Precinct	Patrol A	Felony	2	2	0.0%	9	7	-22.2%	87	76	-12.6%	121	95	-21.5%
		Misdemeanor	2	2	0.0%	8	12	50.0%	172	124	-27.9%	246	179	-27.2%
		Citation	2	4	100.0%	4	9	125.0%	103	90	-12.6%	173	115	-33.5%
		Subtotal	6	8	33.3%	21	28	33.3%	362	290	-19.9%	540	389	-28.0%
	Patrol B	Felony	1	3	200.0%	18	11	-38.9%	159	111	-30.2%	224	160	-28.6%
		Misdemeanor	6	4	-33.3%	22	16	-27.3%	381	196	-48.6%	522	277	-46.9%
		Citation	2	5	150.0%	12	16	33.3%	242	166	-31.4%	359	241	-32.9%
		Subtotal	9	12	33.3%	52	43	-17.3%	782	473	-39.5%	1,105	678	-38.6%
	Patrol C	Felony	3	2	-33.3%	10	7	-30.0%	112	100	-10.7%	151	128	-15.2%
		Misdemeanor	3	6	100.0%	20	21	5.0%	366	193	-47.3%	528	289	-45.3%
		Citation	1	1	0.0%	8	7	-12.5%	115	112	-2.6%	228	139	-39.0%
		Subtotal	7	9	28.6%	38	35	-7.9%	593	405	-31.7%	907	556	-38.7%
	Flex A	Felony	0	0	-	0	0	-	10	0	-100.0%	27	0	-100.0%
		Misdemeanor	0	0	-	0	0	-	16	0	-100.0%	53	0	-100.0%
		Citation	0	0	-	0	0	-	15	0	-100.0%	74	0	-100.0%
		Subtotal	0	0	-	0	0	-	41	0	-100.0%	154	0	-100.0%
	Flex B	Felony	0	0	-	2	0	-100.0%	30	33	10.0%	47	33	-29.8%
		Misdemeanor	0	0	-	0	0	-	55	15	-72.7%	78	16	-79.5%
		Citation	0	0	-	0	0	-	49	16	-67.3%	100	18	-82.0%
		Subtotal	0	0	-	2	0	-100.0%	134	64	-52.2%	225	67	-70.2%
	Flex C	Felony	0	0	-	0	0	-	6	4	-33.3%	6	6	0.0%
		Misdemeanor	0	0	-	0	0	-	0	1	-	1	4	300.0%
		Citation	0	0	-	0	0	-	33	12	-63.6%	44	23	-47.7%
		Subtotal	0	0	-	0	0	-	39	17	-56.4%	51	33	-35.3%
	CSU	Felony	0	0	-	0	1	-	67	22	-67.2%	88	44	-50.0%
		Misdemeanor	0	0	-	0	1	-	81	16	-80.2%	111	34	-69.4%
		Citation	0	0	-	0	0	-	162	49	-69.8%	196	77	-60.7%
		Subtotal	0	0	-	0	2	-	310	87	-71.9%	395	155	-60.8%
	Other	Felony	0	2	-	8	5	-37.5%	36	28	-22.2%	36	38	5.6%
		Misdemeanor	5	1	-80.0%	6	14	133.3%	63	37	-41.3%	63	54	-14.3%
		Citation	0	0	-	3	2	-33.3%	50	16	-68.0%	50	33	-34.0%
		Subtotal	5	3	-40.0%	17	21	23.5%	149	81	-45.6%	149	125	-16.1%
Totals		Felony	6	9	50.0%	47	31	-34.0%	507	374	-26.2%	700	504	-28.0%
		Misdemeanor	16	13	-18.8%	56	64	14.3%	1,134	582	-48.7%	1,602	853	-46.8%
		Citation	5	10	100.0%	27	34	25.9%	769	461	-40.1%	1,224	646	-47.2%
Precinct Total			27	32	18.5%	130	129	-0.8%	2,410	1,417	-41.2%	3,526	2,003	-43.2%

Physical and Citation Arrests - Adult

Aggregated by component of arresting officer.

METROPOLITAN POLICE DEPARTMENT

of Nashville and Davidson County

			Prior Week	Last Week	Change*	Prior 4Wks	Last 4Wks	Change*	Prior YTD	YTD	Change*	Prior 52Wks	Last 52Wks	Change*
South Precinct	Patrol A	Felony	7	3	-57.1%	22	16	-27.3%	135	137	1.5%	158	191	20.9%
		Misdemeanor	3	5	66.7%	30	16	-46.7%	260	202	-22.3%	325	274	-15.7%
		Citation	3	6	100.0%	30	34	13.3%	530	330	-37.7%	656	516	-21.3%
		Subtotal	13	14	7.7%	82	66	-19.5%	925	669	-27.7%	1,139	981	-13.9%
	Patrol B	Felony	4	4	0.0%	29	16	-44.8%	168	237	41.1%	212	281	32.5%
		Misdemeanor	15	13	-13.3%	27	58	114.8%	382	463	21.2%	545	562	3.1%
		Citation	11	12	9.1%	76	72	-5.3%	699	871	24.6%	941	1,039	10.4%
		Subtotal	30	29	-3.3%	132	146	10.6%	1,249	1,571	25.8%	1,698	1,882	10.8%
	Patrol C	Felony	7	6	-14.3%	17	23	35.3%	147	160	8.8%	197	201	2.0%
		Misdemeanor	8	17	112.5%	38	49	28.9%	418	402	-3.8%	574	564	-1.7%
		Citation	2	1	-50.0%	27	10	-63.0%	152	156	2.6%	208	196	-5.8%
		Subtotal	17	24	41.2%	82	82	0.0%	717	718	0.1%	979	961	-1.8%
	Flex A	Felony	0	0	-	0	0	-	18	18	0.0%	21	28	33.3%
		Misdemeanor	0	0	-	0	0	-	11	9	-18.2%	16	14	-12.5%
		Citation	0	0	-	0	0	-	7	11	57.1%	8	38	375.0%
		Subtotal	0	0	-	0	0	-	36	38	5.6%	45	80	77.8%
	Flex B	Felony	0	0	-	0	0	-	23	18	-21.7%	29	23	-20.7%
		Misdemeanor	0	0	-	0	0	-	9	5	-44.4%	14	10	-28.6%
		Citation	0	0	-	0	0	-	3	18	500.0%	5	22	340.0%
		Subtotal	0	0	-	0	0	-	35	41	17.1%	48	55	14.6%
	Flex C	Felony	0	0	-	0	0	-	18	0	-100.0%	21	3	-85.7%
		Misdemeanor	0	0	-	0	0	-	33	0	-100.0%	58	5	-91.4%
		Citation	0	0	-	0	0	-	25	0	-100.0%	114	2	-98.2%
		Subtotal	0	0	-	0	0	-	76	0	-100.0%	193	10	-94.8%
	CSU	Felony	0	0	-	3	1	-66.7%	56	33	-41.1%	70	43	-38.6%
		Misdemeanor	0	0	-	0	0	-	63	14	-77.8%	76	28	-63.2%
		Citation	0	0	-	0	0	-	498	129	-74.1%	668	191	-71.4%
		Subtotal	0	0	-	3	1	-66.7%	617	176	-71.5%	814	262	-67.8%
		Citation	1	0	-100.0%	0	1	-	0	3	-	0	3	-
		Subtotal	1	0	-100.0%	0	1	-	0	3	-	0	3	-
Totals		Felony	18	13	-27.8%	71	56	-21.1%	565	603	6.7%	708	770	8.8%
		Misdemeanor	26	35	34.6%	95	123	29.5%	1,176	1,095	-6.9%	1,608	1,457	-9.4%
		Citation	17	19	11.8%	133	117	-12.0%	1,914	1,518	-20.7%	2,600	2,007	-22.8%
Precinct Total			61	67	9.8%	299	296	-1.0%	3,655	3,216	-12.0%	4,916	4,234	-13.9%

Physical and Citation Arrests - Adult

Aggregated by component of arresting officer.

METROPOLITAN POLICE DEPARTMENT

of Nashville and Davidson County

			Prior Week	Last Week	Change*	Prior 4Wks	Last 4Wks	Change*	Prior YTD	YTD	Change*	Prior 52Wks	Last 52Wks	Change*
Central Precinct	**Patrol A**	Felony	1	1	0.0%	8	5	-37.5%	61	57	-6.6%	73	89	21.9%
		Misdemeanor	7	0	-100.0%	11	17	54.5%	384	163	-57.6%	518	273	-47.3%
		Citation	0	1	-	9	3	-66.7%	157	114	-27.4%	242	160	-33.9%
		Subtotal	8	2	-75.0%	28	25	-10.7%	602	334	-44.5%	833	522	-37.3%
	Patrol B	Felony	4	1	-75.0%	11	12	9.1%	87	114	31.0%	109	145	33.0%
		Misdemeanor	4	12	200.0%	25	35	40.0%	401	305	-23.9%	492	435	-11.6%
		Citation	1	2	100.0%	20	10	-50.0%	201	169	-15.9%	259	221	-14.7%
		Subtotal	9	15	66.7%	56	57	1.8%	689	588	-14.7%	860	801	-6.9%
	Patrol C	Felony	3	3	0.0%	5	11	120.0%	93	61	-34.4%	118	88	-25.4%
		Misdemeanor	2	2	0.0%	19	23	21.1%	439	258	-41.2%	593	378	-36.3%
		Citation	0	1	-	8	9	12.5%	149	103	-30.9%	223	126	-43.5%
		Subtotal	5	6	20.0%	32	43	34.4%	681	422	-38.0%	934	592	-36.6%
	Flex A	Felony	0	0	-	0	0	-	74	0	-100.0%	99	6	-93.9%
		Misdemeanor	0	0	-	0	0	-	132	0	-100.0%	193	4	-97.9%
		Citation	0	0	-	0	0	-	100	0	-100.0%	171	0	-100.0%
		Subtotal	0	0	-	0	0	-	306	0	-100.0%	463	10	-97.8%
	Flex B	Felony	0	0	-	0	1	-	34	32	-5.9%	47	41	-12.8%
		Misdemeanor	1	2	100.0%	2	4	100.0%	203	56	-72.4%	257	117	-54.5%
		Citation	0	0	-	0	0	-	114	85	-25.4%	188	130	-30.9%
		Subtotal	1	2	100.0%	2	5	150.0%	351	173	-50.7%	492	288	-41.5%
	Flex C	Felony	0	0	-	1	0	-100.0%	18	13	-27.8%	23	23	0.0%
		Misdemeanor	0	1	-	1	4	300.0%	140	60	-57.1%	181	103	-43.1%
		Citation	0	0	-	1	0	-100.0%	78	20	-74.4%	122	39	-68.0%
		Subtotal	0	1	-	3	4	33.3%	236	93	-60.6%	326	165	-49.4%
	CSU	Felony	0	0	-	1	0	-100.0%	40	11	-72.5%	50	15	-70.0%
		Misdemeanor	0	0	-	1	0	-100.0%	79	10	-87.3%	93	30	-67.7%
		Citation	0	0	-	1	0	-100.0%	240	39	-83.8%	317	62	-80.4%
		Subtotal	0	0	-	3	0	-100.0%	359	60	-83.3%	460	107	-76.7%
	Other	Felony	0	0	-	0	0	-	1	0	-100.0%	1	0	-100.0%
		Misdemeanor	0	0	-	0	0	-	1	0	-100.0%	1	3	200.0%
		Citation	0	0	-	0	0	-	2	3	50.0%	2	5	150.0%
		Subtotal	0	0	-	0	0	-	4	3	-25.0%	4	8	100.0%
Totals		Felony	8	5	-37.5%	26	29	11.5%	408	288	-29.4%	520	407	-21.7%
		Misdemeanor	14	17	21.4%	59	83	40.7%	1,779	852	-52.1%	2,328	1,343	-42.3%
		Citation	1	4	300.0%	39	22	-43.6%	1,041	533	-48.8%	1,524	743	-51.2%
Precinct Total			23	26	13.0%	124	134	8.1%	3,228	1,673	-48.2%	4,372	2,493	-43.0%

Physical and Citation Arrests - Adult

Aggregated by component of arresting officer.

METROPOLITAN POLICE DEPARTMENT

of Nashville and Davidson County

			Prior Week	Last Week	Change*	Prior 4Wks	Last 4Wks	Change*	Prior YTD	YTD	Change*	Prior 52Wks	Last 52Wks	Change*
Hermitage Precinct	**Patrol A**	Felony	4	4	0.0%	11	19	72.7%	144	142	-1.4%	195	189	-3.1%
		Misdemeanor	1	11	>1,000%	20	27	35.0%	286	186	-35.0%	403	282	-30.0%
		Citation	5	4	-20.0%	21	14	-33.3%	375	208	-44.5%	512	318	-37.9%
		Subtotal	10	19	90.0%	52	60	15.4%	805	536	-33.4%	1,110	789	-28.9%
	Patrol B	Felony	7	4	-42.9%	22	23	4.5%	115	199	73.0%	164	229	39.6%
		Misdemeanor	5	7	40.0%	30	30	0.0%	373	308	-17.4%	481	415	-13.7%
		Citation	8	6	-25.0%	25	39	56.0%	241	307	27.4%	353	369	4.5%
		Subtotal	20	17	-15.0%	77	92	19.5%	729	814	11.7%	998	1,013	1.5%
	Patrol C	Felony	7	4	-42.9%	16	19	18.8%	108	129	19.4%	160	175	9.4%
		Misdemeanor	2	5	150.0%	36	23	-36.1%	332	259	-22.0%	487	363	-25.5%
		Citation	6	4	-33.3%	26	28	7.7%	148	206	39.2%	224	241	7.6%
		Subtotal	15	13	-13.3%	78	70	-10.3%	588	594	1.0%	871	779	-10.6%
	Flex A	Felony	0	0	-	0	0	-	16	7	-56.3%	21	8	-61.9%
		Misdemeanor	0	0	-	1	0	-100.0%	28	10	-64.3%	37	10	-73.0%
		Citation	0	0	-	0	0	-	55	4	-92.7%	95	5	-94.7%
		Subtotal	0	0	-	1	0	-100.0%	99	21	-78.8%	153	23	-85.0%
	Flex B	Felony	0	0	-	0	0	-	49	22	-55.1%	68	40	-41.2%
		Misdemeanor	0	0	-	0	0	-	66	6	-90.9%	89	27	-69.7%
		Citation	0	0	-	0	0	-	22	12	-45.5%	41	17	-58.5%
		Subtotal	0	0	-	0	0	-	137	40	-70.8%	198	84	-57.6%
	Flex C	Felony	0	0	-	0	0	-	7	0	-100.0%	12	1	-91.7%
		Misdemeanor	0	0	-	0	0	-	7	0	-100.0%	20	1	-95.0%
		Citation	0	0	-	0	0	-	8	0	-100.0%	89	0	-100.0%
		Subtotal	0	0	-	0	0	-	22	0	-100.0%	121	2	-98.3%
	CSU	Felony	2	0	-100.0%	2	3	50.0%	31	19	-38.7%	49	30	-38.8%
		Misdemeanor	0	0	-	0	0	-	7	4	-42.9%	12	10	-16.7%
		Citation	1	0	-100.0%	3	1	-66.7%	84	27	-67.9%	110	44	-60.0%
		Subtotal	3	0	-100.0%	5	4	-20.0%	122	50	-59.0%	171	84	-50.9%
	Other	Felony	0	0	-	0	0	-	4	1	-75.0%	4	2	-50.0%
		Misdemeanor	0	0	-	0	0	-	10	4	-60.0%	14	5	-64.3%
		Citation	0	0	-	0	0	-	10	1	-90.0%	14	5	-64.3%
		Subtotal	0	0	-	0	0	-	24	6	-75.0%	32	12	-62.5%
Totals		Felony	20	12	-40.0%	51	64	25.5%	474	519	9.5%	673	674	0.1%
		Misdemeanor	8	23	187.5%	87	80	-8.0%	1,109	777	-29.9%	1,543	1,113	-27.9%
		Citation	20	14	-30.0%	75	82	9.3%	943	765	-18.9%	1,438	999	-30.5%
Precinct Total			48	49	2.1%	213	226	6.1%	2,526	2,061	-18.4%	3,654	2,786	-23.8%

Physical and Citation Arrests - Adult

Aggregated by component of arresting officer.

METROPOLITAN POLICE DEPARTMENT

of Nashville and Davidson County

			Prior Week	Last Week	Change*	Prior 4Wks	Last 4Wks	Change*	Prior YTD	YTD	Change*	Prior 52Wks	Last 52Wks	Change*
North Precinct	Patrol A	Felony	8	1	-87.5%	14	24	71.4%	127	152	19.7%	174	195	12.1%
		Misdemeanor	10	3	-70.0%	24	19	-20.8%	291	218	-25.1%	360	307	-14.7%
		Citation	3	0	-100.0%	12	7	-41.7%	186	137	-26.3%	241	188	-22.0%
		Subtotal	21	4	-81.0%	50	50	0.0%	604	507	-16.1%	775	690	-11.0%
	Patrol B	Felony	7	10	42.9%	18	25	38.9%	148	209	41.2%	189	275	45.5%
		Misdemeanor	6	5	-16.7%	24	27	12.5%	400	276	-31.0%	502	399	-20.5%
		Citation	1	1	0.0%	18	10	-44.4%	209	240	14.8%	286	332	16.1%
		Subtotal	14	16	14.3%	60	62	3.3%	757	725	-4.2%	977	1,006	3.0%
	Patrol C	Felony	1	3	200.0%	7	10	42.9%	139	97	-30.2%	163	154	-5.5%
		Misdemeanor	5	4	-20.0%	22	11	-50.0%	296	180	-39.2%	356	282	-20.8%
		Citation	0	0	-	8	2	-75.0%	90	78	-13.3%	118	119	0.8%
		Subtotal	6	7	16.7%	37	23	-37.8%	525	355	-32.4%	637	555	-12.9%
	Flex A	Felony	0	0	-	5	0	-100.0%	9	44	388.9%	14	57	307.1%
		Misdemeanor	0	0	-	0	0	-	32	29	-9.4%	49	38	-22.4%
		Citation	0	0	-	4	0	-100.0%	14	123	778.6%	20	143	615.0%
		Subtotal	0	0	-	9	0	-100.0%	55	196	256.4%	83	238	186.7%
	Flex B	Felony	1	0	-100.0%	3	4	33.3%	51	52	2.0%	56	66	17.9%
		Misdemeanor	0	0	-	0	1	-	49	25	-49.0%	58	39	-32.8%
		Citation	2	0	-100.0%	1	5	400.0%	56	113	101.8%	74	149	101.4%
		Subtotal	3	0	-100.0%	4	10	150.0%	156	190	21.8%	188	254	35.1%
	Flex C	Felony	2	1	-50.0%	3	3	0.0%	25	6	-76.0%	31	6	-80.6%
		Misdemeanor	0	1	-	2	2	0.0%	19	4	-78.9%	33	4	-87.9%
		Citation	1	0	-100.0%	0	7	-	21	7	-66.7%	45	7	-84.4%
		Subtotal	3	2	-33.3%	5	12	140.0%	65	17	-73.8%	109	17	-84.4%
	CSU	Felony	0	0	-	0	0	-	19	3	-84.2%	33	5	-84.8%
		Misdemeanor	0	0	-	1	0	-100.0%	4	3	-25.0%	16	5	-68.8%
		Citation	0	0	-	3	0	-100.0%	82	39	-52.4%	130	59	-54.6%
		Subtotal	0	0	-	4	0	-100.0%	105	45	-57.1%	179	69	-61.5%
	Other	Felony	0	0	-	0	0	-	1	0	-100.0%	1	0	-100.0%
		Misdemeanor	0	0	-	0	0	-	1	2	100.0%	2	2	0.0%
		Citation	0	0	-	0	0	-	2	0	-100.0%	3	0	-100.0%
		Subtotal	0	0	-	0	0	-	4	2	-50.0%	6	2	-66.7%
Totals		Felony	19	15	-21.1%	50	66	32.0%	519	563	8.5%	661	758	14.7%
		Misdemeanor	21	13	-38.1%	73	60	-17.8%	1,092	737	-32.5%	1,376	1,076	-21.8%
		Citation	7	1	-85.7%	46	31	-32.6%	660	737	11.7%	917	997	8.7%
Precinct Total			47	29	-38.3%	169	157	-7.1%	2,271	2,037	-10.3%	2,954	2,831	-4.2%

Physical and Citation Arrests - Adult

Aggregated by component of arresting officer.

METROPOLITAN POLICE DEPARTMENT

of Nashville and Davidson County

			Prior Week	Last Week	Change*	Prior 4Wks	Last 4Wks	Change*	Prior YTD	YTD	Change*	Prior 52Wks	Last 52Wks	Change*
Madison Precinct	Patrol A	Felony	2	1	-50.0%	8	4	-50.0%	64	62	-3.1%	84	81	-3.6%
		Misdemeanor	5	1	-80.0%	6	14	133.3%	107	108	0.9%	154	151	-1.9%
		Citation	4	3	-25.0%	22	12	-45.5%	132	141	6.8%	182	179	-1.6%
		Subtotal	11	5	-54.5%	36	30	-16.7%	303	311	2.6%	420	411	-2.1%
	Patrol B	Felony	1	9	800.0%	14	11	-21.4%	132	144	9.1%	166	181	9.0%
		Misdemeanor	3	1	-66.7%	32	17	-46.9%	245	235	-4.1%	347	306	-11.8%
		Citation	4	2	-50.0%	11	17	54.5%	259	203	-21.6%	389	275	-29.3%
		Subtotal	8	12	50.0%	57	45	-21.1%	636	582	-8.5%	902	762	-15.5%
	Patrol C	Felony	5	1	-80.0%	6	12	100.0%	81	80	-1.2%	109	93	-14.7%
		Misdemeanor	4	5	25.0%	16	20	25.0%	218	147	-32.6%	311	217	-30.2%
		Citation	1	0	-100.0%	0	5	-	66	39	-40.9%	94	61	-35.1%
		Subtotal	10	6	-40.0%	22	37	68.2%	365	266	-27.1%	514	371	-27.8%
	Flex A	Felony	0	0	-	0	0	-	44	15	-65.9%	56	25	-55.4%
		Misdemeanor	0	0	-	0	0	-	39	6	-84.6%	54	12	-77.8%
		Citation	0	0	-	0	0	-	39	20	-48.7%	54	37	-31.5%
		Subtotal	0	0	-	0	0	-	122	41	-66.4%	164	74	-54.9%
	Flex B	Felony	0	0	-	0	0	-	61	44	-27.9%	85	69	-18.8%
		Misdemeanor	0	0	-	0	0	-	165	50	-69.7%	228	82	-64.0%
		Citation	0	0	-	0	0	-	193	44	-77.2%	383	67	-82.5%
		Subtotal	0	0	-	0	0	-	419	138	-67.1%	696	218	-68.7%
	Flex C	Felony	0	0	-	0	0	-	33	0	-100.0%	41	3	-92.7%
		Misdemeanor	0	0	-	0	0	-	72	0	-100.0%	104	6	-94.2%
		Citation	0	0	-	0	0	-	18	0	-100.0%	44	3	-93.2%
		Subtotal	0	0	-	0	0	-	123	0	-100.0%	189	12	-93.7%
	CSU	Felony	1	1	0.0%	1	2	100.0%	15	13	-13.3%	20	20	0.0%
		Misdemeanor	0	0	-	1	0	-100.0%	13	4	-69.2%	14	6	-57.1%
		Citation	0	0	-	2	0	-100.0%	68	30	-55.9%	93	51	-45.2%
		Subtotal	1	1	0.0%	4	2	-50.0%	96	47	-51.0%	127	77	-39.4%
	Other	Felony	0	1	-	12	4	-66.7%	0	20	-	0	20	-
		Misdemeanor	1	1	0.0%	0	8	-	1	8	700.0%	4	9	125.0%
		Citation	2	3	50.0%	22	17	-22.7%	1	51	>1,000%	1	51	>1,000%
		Subtotal	3	5	66.7%	34	29	-14.7%	2	79	>1,000%	5	80	>1,000%
Totals		Felony	9	13	44.4%	41	33	-19.5%	430	378	-12.1%	561	492	-12.3%
		Misdemeanor	13	8	-38.5%	55	59	7.3%	860	558	-35.1%	1,216	789	-35.1%
		Citation	11	8	-27.3%	57	51	-10.5%	776	528	-32.0%	1,240	724	-41.6%
Precinct Total			33	29	-12.1%	153	143	-6.5%	2,066	1,464	-29.1%	3,017	2,005	-33.5%

Physical and Citation Arrests - Adult

Aggregated by component of arresting officer.

METROPOLITAN POLICE DEPARTMENT
of Nashville and Davidson County

			Prior Week	Last Week	Change*	Prior 4Wks	Last 4Wks	Change*	Prior YTD	YTD	Change*	Prior 52Wks	Last 52Wks	Change*
Midtown Hills Precinct	**Patrol A**	Felony	3	3	0.0%	4	9	125.0%	61	63	3.3%	75	83	10.7%
		Misdemeanor	2	3	50.0%	15	8	-46.7%	132	96	-27.3%	176	135	-23.3%
		Citation	4	4	0.0%	11	12	9.1%	174	153	-12.1%	269	190	-29.4%
		Subtotal	9	10	11.1%	30	29	-3.3%	367	312	-15.0%	520	408	-21.5%
	Patrol B	Felony	1	2	100.0%	15	9	-40.0%	91	96	5.5%	117	119	1.7%
		Misdemeanor	2	6	200.0%	13	21	61.5%	244	181	-25.8%	310	266	-14.2%
		Citation	3	4	33.3%	19	13	-31.6%	228	171	-25.0%	329	257	-21.9%
		Subtotal	6	12	100.0%	47	43	-8.5%	563	448	-20.4%	756	642	-15.1%
	Patrol C	Felony	3	0	-100.0%	9	4	-55.6%	73	54	-26.0%	96	92	-4.2%
		Misdemeanor	7	1	-85.7%	16	11	-31.3%	349	136	-61.0%	438	273	-37.7%
		Citation	2	1	-50.0%	6	5	-16.7%	134	69	-48.5%	189	133	-29.6%
		Subtotal	12	2	-83.3%	31	20	-35.5%	556	259	-53.4%	723	498	-31.1%
	Flex A	Felony	0	0	-	0	0	-	41	0	-100.0%	57	0	-100.0%
		Misdemeanor	0	0	-	0	0	-	40	0	-100.0%	63	0	-100.0%
		Citation	0	0	-	0	0	-	46	0	-100.0%	102	0	-100.0%
		Subtotal	0	0	-	0	0	-	127	0	-100.0%	222	0	-100.0%
	Flex B	Felony	0	0	-	0	0	-	34	27	-20.6%	46	42	-8.7%
		Misdemeanor	0	0	-	0	0	-	85	26	-69.4%	114	44	-61.4%
		Citation	0	0	-	0	0	-	90	24	-73.3%	169	39	-76.9%
		Subtotal	0	0	-	0	0	-	209	77	-63.2%	329	125	-62.0%
	Flex C	Felony	0	0	-	0	0	-	2	0	-100.0%	9	0	-100.0%
		Misdemeanor	0	0	-	0	0	-	9	0	-100.0%	28	0	-100.0%
		Citation	0	0	-	0	0	-	7	0	-100.0%	35	0	-100.0%
		Subtotal	0	0	-	0	0	-	18	0	-100.0%	72	0	-100.0%
	CSU	Felony	0	0	-	0	0	-	36	1	-97.2%	38	2	-94.7%
		Misdemeanor	0	0	-	0	0	-	4	2	-50.0%	7	3	-57.1%
		Citation	0	0	-	1	0	-100.0%	110	12	-89.1%	144	21	-85.4%
		Subtotal	0	0	-	1	0	-100.0%	150	15	-90.0%	189	26	-86.2%
	Other	Felony	0	0	-	1	0	-100.0%	6	4	-33.3%	6	7	16.7%
		Misdemeanor	1	0	-100.0%	1	2	100.0%	15	20	33.3%	15	34	126.7%
		Citation	0	2	-	2	2	0.0%	17	14	-17.6%	17	25	47.1%
		Subtotal	1	2	100.0%	4	4	0.0%	38	38	0.0%	38	66	73.7%
Totals		Felony	7	5	-28.6%	29	22	-24.1%	344	245	-28.8%	444	345	-22.3%
		Misdemeanor	12	10	-16.7%	45	42	-6.7%	878	461	-47.5%	1,151	755	-34.4%
		Citation	9	11	22.2%	39	32	-17.9%	806	443	-45.0%	1,254	665	-47.0%
Precinct Total			28	26	-7.1%	113	96	-15.0%	2,028	1,149	-43.3%	2,849	1,765	-38.0%

Physical and Citation Arrests - Adult

Aggregated by component of arresting officer.

METROPOLITAN POLICE DEPARTMENT

of Nashville and Davidson County

		Prior Week	Last Week	Change*	Prior 4Wks	Last 4Wks	Change*	Prior YTD	YTD	Change*	Prior 52Wks	Last 52Wks	Change*
SID	Felony	1	0	-100.0%	0	2	-	100	43	-57.0%	120	60	-50.0%
	Misdemeanor	0	0	-	0	0	-	11	5	-54.5%	17	7	-58.8%
	Citation	0	0	-	0	0	-	96	20	-79.2%	185	29	-84.3%
	Division Total	1	0	-100.0%	0	2	-	207	68	-67.1%	322	96	-70.2%
SOD	Felony	1	0	-100.0%	7	5	-28.6%	36	42	16.7%	47	52	10.6%
(Excludes SRT)	Misdemeanor	5	1	-80.0%	24	15	-37.5%	270	150	-44.4%	403	213	-47.1%
	Citation	11	12	9.1%	80	53	-33.8%	528	515	-2.5%	658	664	0.9%
	Division Total	17	13	-23.5%	111	73	-34.2%	834	707	-15.2%	1,108	929	-16.2%
SRT	Felony	0	0	-	0	0	-	2	6	200.0%	6	8	33.3%
	Division Total	0	0	-	0	0	-	2	7	250.0%	6	9	50.0%
	Misdemeanor	0	0	-	0	0	-	0	1	-	0	1	-
Warrants	Felony	35	37	5.7%	125	153	22.4%	1,719	1,172	-31.8%	2,177	1,648	-24.3%
	Misdemeanor	45	36	-20.0%	117	150	28.2%	2,092	1,097	-47.6%	2,718	1,661	-38.9%
	Citation	1	0	-100.0%	3	1	-66.7%	58	76	31.0%	70	86	22.9%
	Division Total	81	73	-9.9%	245	304	24.1%	3,869	2,345	-39.4%	4,965	3,395	-31.6%
Other	Felony	8	8	0.0%	37	39	5.4%	304	250	-17.8%	401	320	-20.2%
Components	Misdemeanor	3	2	-33.3%	14	17	21.4%	520	148	-71.5%	789	225	-71.5%
	Citation	10	4	-60.0%	26	22	-15.4%	450	202	-55.1%	710	295	-58.5%
	Division Total	21	14	-33.3%	77	78	1.3%	1,274	600	-52.9%	1,900	840	-55.8%
All	Felony	134	118	-11.9%	508	511	0.6%	5,633	4,675	-17.0%	7,331	6,303	-14.0%
	Misdemeanor	173	172	-0.6%	656	734	11.9%	11,421	6,826	-40.2%	15,428	10,004	-35.2%
	Citation	97	88	-9.3%	558	464	-16.8%	8,476	6,157	-27.4%	12,482	8,313	-33.4%
Grand Total		404	378	-6.4%	1,722	1,709	-0.8%	25,530	17,658	-30.8%	35,241	24,620	-30.1%

Information summarized for CompStat week ending 10/3/2020.

* Change for % Served is the difference in percents. Sourced from MNPD ARMS on 10/6/2020 7:04:15 AM. This report is not a count of arrest charges. 1 arrest = 1 body. Adult arrests only.

Arrests categorized by order of seriousness as follows: If an arrest citation is not issued, and any of the charges are felony charges, count the arrest as a felony arrest; if an arrest citation is not issued, and none of the charges are felony charges, count the arrest as a misdemeanor arrest; count all remaining arrests as a citation arrest. Shift / Detail totals are calculated based upon officer assignment for the date when the arrest was made (i.e. if the arresting officer's primary assignment is 'East CSU' for the date when the arrest was made, it will be counted as 1 'East CSU' arrest). Arrests made by officers working Mission 1 duties are counted toward their primary assignment.

Metro citations are not counted in this report, since they are issued for civil matters (i.e. violations of Davidson County Metropolitan Ordinances).

Arrests: Part I, Weapons Law, Drug-Related, DUI, and All Other

Aggregated by component of arresting officer. Includes adult and juvenile arrests.

METROPOLITAN POLICE DEPARTMENT
of Nashville and Davidson County

		Part I Arrests				Weapons Law Violation Arrests				Drug-Related Arrests				DUI Arrests			
		Week	4 Weeks	YTD	52 Weeks	Week	4 Weeks	YTD	52 Weeks	Week	4 Weeks	YTD	52 Weeks	Week	4 Weeks	YTD	52 Weeks
West	Prior	6	26	367	511	0	1	22	31	1	4	115	175	0	8	41	58
	Last	3	16	270	367	0	1	14	22	0	2	106	127	1	3	53	80
	% Change	-50.0 %	-38.5 %	-26.4 %	-28.2 %	0.0 %	0.0 %	-36.4 %	-29.0 %	-100.0 %	-50.0 %	-7.8 %	-27.4 %	Infinity	-62.5 %	29.3 %	37.9 %
East	Prior	7	42	478	647	1	2	56	72	0	4	425	597	5	3	104	138
	Last	9	25	382	513	2	5	26	38	1	4	140	229	3	10	75	107
	% Change	28.6 %	-40.5 %	-20.1 %	-20.7 %	100.0 %	150.0 %	-53.6 %	-47.2 %	Infinity	0.0 %	-67.1 %	-61.6 %	-40.0 %	233.3 %	-27.9 %	-22.5 %
South	Prior	20	70	582	745	0	11	66	87	1	12	614	841	5	28	180	227
	Last	13	56	672	860	3	6	85	105	6	11	297	401	6	27	268	329
	% Change	-35.0 %	-20.0 %	15.5 %	15.4 %	Infinity	-45.5 %	28.8 %	20.7 %	500.0 %	-8.3 %	-51.6 %	-52.3 %	20.0 %	-3.6 %	48.9 %	44.9 %
Central	Prior	7	24	339	427	1	3	24	29	0	7	360	451	0	1	71	86
	Last	4	30	305	411	1	2	34	43	2	6	166	240	0	3	33	64
	% Change	-42.9 %	25.0 %	-10.0 %	-3.7 %	0.0 %	-33.3 %	41.7 %	48.3 %	Infinity	-14.3 %	-53.9 %	-46.8 %	0.0 %	200.0 %	-53.5 %	-25.6 %
Hermitage	Prior	16	33	487	702	4	3	38	60	6	22	265	385	3	19	108	158
	Last	11	57	515	689	1	6	41	56	3	15	165	234	2	15	178	228
	% Change	-31.3 %	72.7 %	5.7 %	-1.9 %	-75.0 %	100.0 %	7.9 %	-6.7 %	-50.0 %	-31.8 %	-37.7 %	-39.2 %	-33.3 %	-21.1 %	64.8 %	44.3 %
North	Prior	12	49	495	629	3	6	39	56	3	14	300	420	0	4	42	52
	Last	9	53	474	642	4	7	80	93	4	18	374	509	2	3	55	71
	% Change	-25.0 %	8.2 %	-4.2 %	2.1 %	33.3 %	16.7 %	105.1 %	66.1 %	33.3 %	28.6 %	24.7 %	21.2 %	Infinity	-25.0 %	31.0 %	36.5 %
Madison	Prior	5	37	512	710	0	1	29	40	2	8	185	261	3	3	73	101
	Last	8	27	459	625	1	1	22	31	3	9	106	152	0	8	61	84
	% Change	60.0 %	-27.0 %	-10.4 %	-12.0 %	Infinity	0.0 %	-24.1 %	-22.5 %	50.0 %	12.5 %	-42.7 %	-41.8 %	-100.0 %	166.7 %	-16.4 %	-16.8 %
Midtown Hills	Prior	9	27	383	520	1	0	43	53	1	5	295	420	2	8	104	139
	Last	6	23	291	408	0	2	17	33	1	3	77	129	1	4	66	107
	% Change	-33.3 %	-14.8 %	-24.0 %	-21.5 %	-100.0 %	Infinity	-60.5 %	-37.7 %	0.0 %	-40.0 %	-73.9 %	-69.3 %	-50.0 %	-50.0 %	-36.5 %	-23.0 %
Other	Prior	36	78	1,113	1,459	8	23	154	196	9	21	446	647	3	18	252	378
	Last	20	105	754	1,063	8	24	175	208	3	32	242	350	1	11	119	174
	% Change	-44.4 %	34.6 %	-32.3 %	-27.1 %	0.0 %	4.3 %	13.6 %	6.1 %	-66.7 %	52.4 %	-45.7 %	-45.9 %	-66.7 %	-38.9 %	-52.8 %	-54.0 %
County	Prior	118	386	4,756	6,350	18	50	471	624	23	97	3,005	4,197	21	92	975	1,337
	Last	83	392	4,122	5,578	20	54	494	629	23	100	1,673	2,371	16	84	908	1,244
	% Change	-29.7 %	1.6 %	-13.3 %	-12.2 %	11.1 %	8.0 %	4.9 %	0.8 %	0.0 %	3.1 %	-44.3 %	-43.5 %	-23.8 %	-8.7 %	-6.9 %	-7.0 %

Information summarized for CompStat week ending 10/03/2020.

Sourced from MNPD ARMS on 10/6/2020 7:04:16 AM. This report is not a count of arrest charges. 1 arrest = 1 body. Includes adult and juvenile arrests. Arrests categorized by order of seriousness as follows: if an arrest includes one or more Part I UCR charges, it is counted as a Part I arrest. If an arrest includes one or weapons law violation charges but no Part I charges, it is counted as a weapons law violation arrest. The same hierarchical categorization is applicable for the remaining arrest categories (drug, DUI, and all other arrests).

Arrests: Part I, Weapons Law, Drug-Related, DUI, and All Other

Aggregated by component of arresting officer. Includes adult and juvenile arrests.

METROPOLITAN POLICE DEPARTMENT

of Nashville and Davidson County

		All Other Arrests				Total Arrests			
		Week	4 Weeks	YTD	52 Weeks	Week	4 Weeks	YTD	52 Weeks
West	Prior	**10**	**53**	**746**	**1,053**	**17**	**92**	**1,291**	**1,828**
	Last	**17**	**51**	**532**	**731**	**21**	**73**	**975**	**1,327**
	% Change	**70.0 %**	**-3.8 %**	**-28.7 %**	**-30.6 %**	**23.5 %**	**-20.7 %**	**-24.5 %**	**-27.4 %**
East	Prior	**16**	**95**	**1,617**	**2,463**	**29**	**146**	**2,680**	**3,917**
	Last	**17**	**91**	**950**	**1,336**	**32**	**135**	**1,573**	**2,223**
	% Change	**6.3 %**	**-4.2 %**	**-41.2 %**	**-45.8 %**	**10.3 %**	**-7.5 %**	**-41.3 %**	**-43.2 %**
South	Prior	**42**	**202**	**2,587**	**3,472**	**68**	**323**	**4,029**	**5,372**
	Last	**43**	**217**	**2,225**	**2,985**	**71**	**317**	**3,547**	**4,680**
	% Change	**2.4 %**	**7.4 %**	**-14.0 %**	**-14.0 %**	**4.4 %**	**-1.9 %**	**-12.0 %**	**-12.9 %**
Central	Prior	**15**	**91**	**2,565**	**3,530**	**23**	**126**	**3,359**	**4,523**
	Last	**19**	**100**	**1,227**	**1,868**	**26**	**141**	**1,765**	**2,626**
	% Change	**26.7 %**	**9.9 %**	**-52.2 %**	**-47.1 %**	**13.0 %**	**11.9 %**	**-47.5 %**	**-41.9 %**
Hermitage	Prior	**22**	**149**	**1,824**	**2,624**	**51**	**226**	**2,722**	**3,929**
	Last	**36**	**149**	**1,349**	**1,868**	**53**	**242**	**2,248**	**3,075**
	% Change	**63.6 %**	**0.0 %**	**-26.0 %**	**-28.8 %**	**3.9 %**	**7.1 %**	**-17.4 %**	**-21.7 %**
North	Prior	**29**	**110**	**1,597**	**2,089**	**47**	**183**	**2,473**	**3,246**
	Last	**16**	**92**	**1,252**	**1,780**	**35**	**173**	**2,235**	**3,095**
	% Change	**-44.8 %**	**-16.4 %**	**-21.6 %**	**-14.8 %**	**-25.5 %**	**-5.5 %**	**-9.6 %**	**-4.7 %**
Madison	Prior	**25**	**114**	**1,429**	**2,123**	**35**	**163**	**2,228**	**3,235**
	Last	**20**	**107**	**952**	**1,288**	**32**	**152**	**1,600**	**2,180**
	% Change	**-20.0 %**	**-6.1 %**	**-33.4 %**	**-39.3 %**	**-8.6 %**	**-6.7 %**	**-28.2 %**	**-32.6 %**
Midtown Hills	Prior	**17**	**80**	**1,411**	**2,017**	**30**	**120**	**2,236**	**3,149**
	Last	**19**	**69**	**782**	**1,236**	**27**	**101**	**1,233**	**1,913**
	% Change	**11.8 %**	**-13.8 %**	**-44.6 %**	**-38.7 %**	**-10.0 %**	**-15.8 %**	**-44.9 %**	**-39.3 %**
Other	Prior	**79**	**311**	**4,776**	**6,421**	**135**	**451**	**6,741**	**9,101**
	Last	**76**	**316**	**2,670**	**3,847**	**108**	**488**	**3,960**	**5,642**
	% Change	**-3.8 %**	**1.6 %**	**-44.1 %**	**-40.1 %**	**-20.0 %**	**8.2 %**	**-41.3 %**	**-38.0 %**
County	Prior	**255**	**1,205**	**18,552**	**25,792**	**435**	**1,830**	**27,759**	**38,300**
	Last	**263**	**1,192**	**11,939**	**16,939**	**405**	**1,822**	**19,136**	**26,761**
	% Change	**3.1 %**	**-1.1 %**	**-35.6 %**	**-34.3 %**	**-6.9 %**	**-0.4 %**	**-31.1 %**	**-30.1 %**

Information summarized for CompStat week ending 10/03/2020.

Sourced from MNPD ARMS on 10/6/2020 7:04:16 AM. This report is not a count of arrest charges. 1 arrest = 1 body. Includes adult and juvenile arrests. Arrests categorized by order of seriousness as follows: if an arrest includes one or more Part I UCR charges, it is counted as a Part I arrest. If an arrest includes one or weapons law violation charges but no Part I charges, it is counted as a weapons law violation arrest. The same hierarchical categorization is applicable for the remaining arrest categories (drug, DUI, and all other arrests).

Outstanding Warrants: Served

Aggregated by component of arresting officer.

METROPOLITAN POLICE DEPARTMENT

of Nashville and Davidson County

		Rolling Two Week				Rolling Eight Week				YTD				Rolling Twenty-Four Month			
		Prior Week	Last Week	Change	% Change	Prior 4 Weeks	Last 4 Weeks	Change	% Change	Prior YTD	YTD	Change	% Change	Prior 52 Weeks	Last 52 Weeks	Change	% Change
West	Felony	1	1	0	0.0%	15	10	-5	-33.3%	185	170	-15	-8.1%	253	226	-27	-10.7%
	Misdemeanor	6	14	8	133.3%	25	34	9	36.0%	399	257	-142	-35.6%	553	363	-190	-34.4%
	Juvenile	0	0	0	-	0	0	0	-	1	0	-1	-100.0%	1	0	-1	-100.0%
	Subtotal	7	15	8	114.3%	40	44	4	10.0%	585	427	-158	-27.0%	807	589	-218	-27.0%
East	Felony	2	7	5	250.0%	37	25	-12	-32.4%	369	292	-77	-20.9%	511	388	-123	-24.1%
	Misdemeanor	10	8	-2	-20.0%	60	52	-8	-13.3%	953	516	-437	-45.9%	1,322	775	-547	-41.4%
	Juvenile	0	0	0	-	0	0	0	-	11	0	-11	-100.0%	16	3	-13	-81.3%
	Subtotal	12	15	3	25.0%	97	77	-20	-20.6%	1,333	808	-525	-39.4%	1,849	1,166	-683	-36.9%
South	Felony	8	12	4	50.0%	63	33	-30	-47.6%	402	402	0	0.0%	498	535	37	7.4%
	Misdemeanor	15	21	6	40.0%	64	65	1	1.6%	932	705	-227	-24.4%	1,268	992	-276	-21.8%
	Juvenile	0	0	0	-	0	0	0	-	9	0	-9	-100.0%	11	1	-10	-90.9%
	Subtotal	23	33	10	43.5%	127	98	-29	-22.8%	1,343	1,107	-236	-17.6%	1,777	1,528	-249	-14.0%
Central	Felony	12	5	-7	-58.3%	7	23	16	228.6%	330	153	-177	-53.6%	415	225	-190	-45.8%
	Misdemeanor	6	19	13	216.7%	23	49	26	113.0%	948	388	-560	-59.1%	1,316	630	-686	-52.1%
	Juvenile	0	0	0	-	0	0	0	-	9	0	-9	-100.0%	9	0	-9	-100.0%
	Subtotal	18	24	6	33.3%	30	72	42	140.0%	1,287	541	-746	-58.0%	1,740	855	-885	-50.9%
Hermitage	Felony	13	10	-3	-23.1%	47	58	11	23.4%	350	401	51	14.6%	477	557	80	16.8%
	Misdemeanor	9	18	9	100.0%	66	79	13	19.7%	1,049	608	-441	-42.0%	1,472	908	-564	-38.3%
	Juvenile	0	0	0	-	0	0	0	-	7	0	-7	-100.0%	7	0	-7	-100.0%
	Subtotal	22	28	6	27.3%	113	137	24	21.2%	1,406	1,009	-397	-28.2%	1,956	1,465	-491	-25.1%
North	Felony	12	14	2	16.7%	46	43	-3	-6.5%	416	396	-20	-4.8%	534	549	15	2.8%
	Misdemeanor	20	13	-7	-35.0%	62	91	29	46.8%	995	691	-304	-30.6%	1,241	1,051	-190	-15.3%
	Juvenile	0	0	0	-	0	0	0	-	5	0	-5	-100.0%	5	0	-5	-100.0%
	Subtotal	32	27	-5	-15.6%	108	134	26	24.1%	1,416	1,087	-329	-23.2%	1,780	1,600	-180	-10.1%
Madison	Felony	8	10	2	25.0%	48	29	-19	-39.6%	356	330	-26	-7.3%	474	404	-70	-14.8%
	Misdemeanor	12	8	-4	-33.3%	34	58	24	70.6%	845	533	-312	-36.9%	1,199	740	-459	-38.3%
	Juvenile	0	0	0	-	0	0	0	-	3	0	-3	-100.0%	3	0	-3	-100.0%
	Subtotal	20	18	-2	-10.0%	82	87	5	6.1%	1,204	863	-341	-28.3%	1,676	1,144	-532	-31.7%
Midtown Hills	Felony	4	1	-3	-75.0%	20	12	-8	-40.0%	244	148	-96	-39.3%	289	226	-63	-21.8%
	Misdemeanor	5	18	13	260.0%	12	28	16	133.3%	624	305	-319	-51.1%	829	504	-325	-39.2%
	Juvenile	0	0	0	-	0	0	0	-	13	0	-13	-100.0%	22	1	-21	-95.5%
	Subtotal	9	19	10	111.1%	32	40	8	25.0%	881	453	-428	-48.6%	1,140	731	-409	-35.9%
County	Felony	131	119	-12	-9.2%	562	558	-4	-0.7%	5,639	4,510	-1,129	-20.0%	7,200	6,137	-1,063	-14.8%
	Misdemeanor	155	186	31	20.0%	608	754	146	24.0%	11,199	6,455	-4,744	-42.4%	14,973	9,533	-5,440	-36.3%
	Juvenile	0	0	0	-	0	0	0	-	108	0	-108	-100.0%	138	12	-126	-91.3%
	Total	286	305	19	6.6%	1,170	1,312	142	12.1%	16,946	10,965	-5,981	-35.3%	22,311	15,682	-6,629	-29.7%

Information summarized for CompStat week ending 10/3/2020.

* Countywide totals include outstanding warrants served by all other divisions. Sourced from MNPD ARMS on 10/6/2020 7:04:16 AM.
Statistics provided above consider 1 count for each outstanding warrant served.

Outstanding Warrants: Attempts/Served

Aggregated by component of arresting officer.

METROPOLITAN POLICE DEPARTMENT

of Nashville and Davidson County

			Prior Week	Last Week	Change*	Prior 4Wks	Last 4Wks	Change*	Prior YTD	Current YTD	Change*	Prior 52Wks	Last 52Wks	Change*
West	Patrol-A	Served	2	1	-50.0 %	12	3	-75.0 %	88	101	14.8 %	133	153	15.0 %
		Attempts	2	0	-100.0 %	6	2	-66.7 %	337	79	-76.6 %	453	119	-73.7 %
		% Served	100.0 %	Infinity	Infinity	200.0 %	150.0 %	-50.0 %	26.1 %	127.8 %	101.7 %	29.4 %	128.6 %	99.2 %
	Patrol-B	Served	5	12	140.0 %	15	33	120.0 %	175	198	13.1 %	247	235	-4.9 %
		Attempts	0	13	Infinity	9	13	44.4 %	321	232	-27.7 %	502	290	-42.2 %
		% Served	Infinity	92.3 %	-Infinity	166.7 %	253.8 %	87.2 %	54.5 %	85.3 %	30.8 %	49.2 %	81.0 %	31.8 %
	Patrol-C	Served	0	1	Infinity	13	5	-61.5 %	78	84	7.7 %	107	128	19.6 %
		Attempts	0	0	NaN	9	1	-88.9 %	140	45	-67.9 %	222	85	-61.7 %
		% Served	NaN	Infinity	NaN	144.4 %	500.0 %	355.6 %	55.7 %	186.7 %	131.0 %	48.2 %	150.6 %	102.4 %
	Other	Served	0	1	Infinity	0	3	Infinity	244	44	-82.0 %	320	73	-77.2 %
		Attempts	6	2	-66.7 %	4	8	100.0 %	773	38	-95.1 %	1,090	77	-92.9 %
		% Served	0.0 %	50.0 %	50.0 %	0.0 %	37.5 %	37.5 %	31.6 %	115.8 %	84.2 %	29.4 %	94.8 %	65.4 %
	Totals	**Served**	**7**	**15**	**114.3 %**	**40**	**44**	**10.0 %**	**585**	**427**	**-27.0 %**	**807**	**589**	**-27.0 %**
		Attempts	**8**	**15**	**87.5 %**	**28**	**24**	**-14.3 %**	**1,571**	**394**	**-74.9 %**	**2,267**	**571**	**-74.8 %**
		% Served	**87.5 %**	**100.0 %**	**12.5 %**	**142.9 %**	**183.3 %**	**40.5 %**	**37.2 %**	**108.4 %**	**71.1 %**	**35.6 %**	**103.2 %**	**67.6 %**
East	Patrol-A	Served	2	2	0.0 %	18	12	-33.3 %	229	192	-16.2 %	327	271	-17.1 %
		Attempts	7	1	-85.7 %	51	18	-64.7 %	686	349	-49.1 %	1,103	488	-55.8 %
		% Served	28.6 %	200.0 %	171.4 %	35.3 %	66.7 %	31.4 %	33.4 %	55.0 %	21.6 %	29.6 %	55.5 %	25.9 %
	Patrol-B	Served	2	8	300.0 %	36	20	-44.4 %	432	241	-44.2 %	572	336	-41.3 %
		Attempts	0	6	Infinity	44	19	-56.8 %	656	288	-56.1 %	1,024	415	-59.5 %
		% Served	Infinity	133.3 %	-Infinity	81.8 %	105.3 %	23.4 %	65.9 %	83.7 %	17.8 %	55.9 %	81.0 %	25.1 %
	Patrol-C	Served	2	1	-50.0 %	15	12	-20.0 %	281	152	-45.9 %	401	242	-39.7 %
		Attempts	0	3	Infinity	12	17	41.7 %	265	131	-50.6 %	455	210	-53.8 %
		% Served	Infinity	33.3 %	-Infinity	125.0 %	70.6 %	-54.4 %	106.0 %	116.0 %	10.0 %	88.1 %	115.2 %	27.1 %
	Other	Served	6	4	-33.3 %	28	33	17.9 %	391	223	-43.0 %	549	317	-42.3 %
		Attempts	8	6	-25.0 %	6	34	466.7 %	443	208	-53.0 %	713	285	-60.0 %
		% Served	75.0 %	66.7 %	-8.3 %	466.7 %	97.1 %	-369.6 %	88.3 %	107.2 %	18.9 %	77.0 %	111.2 %	34.2 %
	Totals	**Served**	**12**	**15**	**25.0 %**	**97**	**77**	**-20.6 %**	**1,333**	**808**	**-39.4 %**	**1,849**	**1,166**	**-36.9 %**
		Attempts	**15**	**16**	**6.7 %**	**113**	**88**	**-22.1 %**	**2,050**	**976**	**-52.4 %**	**3,295**	**1,398**	**-57.6 %**
		% Served	**80.0 %**	**93.8 %**	**13.8 %**	**85.8 %**	**87.5 %**	**1.7 %**	**65.0 %**	**82.8 %**	**17.8 %**	**56.1 %**	**83.4 %**	**27.3 %**

Outstanding Warrants: Attempts/Served

Aggregated by component of arresting officer.

METROPOLITAN POLICE DEPARTMENT
of Nashville and Davidson County

			Prior Week	Last Week	Change*	Prior 4Wks	Last 4Wks	Change*	Prior YTD	Current YTD	Change*	Prior 52Wks	Last 52Wks	Change*
South	Patrol-A	Served	7	6	-14.3 %	54	31	-42.6 %	374	312	-16.6 %	450	449	-0.2 %
		Attempts	13	3	-76.9 %	35	36	2.9 %	383	305	-20.4 %	562	462	-17.8 %
		% Served	53.8 %	200.0 %	146.2 %	154.3 %	86.1 %	-68.2 %	97.7 %	102.3 %	4.6 %	80.1 %	97.2 %	17.1 %
	Patrol-B	Served	7	15	114.3 %	53	36	-32.1 %	434	433	-0.2 %	614	544	-11.4 %
		Attempts	1	27	2,600.0 %	49	54	10.2 %	293	385	31.4 %	440	487	10.7 %
		% Served	700.0 %	55.6 %	-644.4 %	108.2 %	66.7 %	-41.5 %	148.1 %	112.5 %	-35.7 %	139.5 %	111.7 %	-27.8 %
	Patrol-C	Served	9	12	33.3 %	19	31	63.2 %	303	281	-7.3 %	400	393	-1.8 %
		Attempts	0	5	Infinity	8	5	-37.5 %	151	165	9.3 %	209	228	9.1 %
		% Served	Infinity	240.0 %	-Infinity	237.5 %	620.0 %	382.5 %	200.7 %	170.3 %	-30.4 %	191.4 %	172.4 %	-19.0 %
	Other	Served	0	0	NaN	0	0	NaN	232	81	-65.1 %	313	142	-54.6 %
		Attempts	0	0	NaN	0	0	NaN	129	102	-20.9 %	164	158	-3.7 %
		% Served	NaN	NaN	NaN	NaN	NaN	NaN	179.8 %	79.4 %	-100.4 %	190.9 %	89.9 %	-101.0 %
	Totals	**Served**	**23**	**33**	**43.5 %**	**126**	**98**	**-22.2 %**	**1,343**	**1,107**	**-17.6 %**	**1,777**	**1,528**	**-14.0 %**
		Attempts	**14**	**35**	**150.0 %**	**92**	**95**	**3.3 %**	**956**	**957**	**0.1 %**	**1,375**	**1,335**	**-2.9 %**
		% Served	**164.3 %**	**94.3 %**	**-70.0 %**	**137.0 %**	**103.2 %**	**-33.8 %**	**140.5 %**	**115.7 %**	**-24.8 %**	**129.2 %**	**114.5 %**	**-14.8 %**
Central	Patrol-A	Served	1	3	200.0 %	10	14	40.0 %	243	134	-44.9 %	348	226	-35.1 %
		Attempts	0	0	NaN	2	1	-50.0 %	141	51	-63.8 %	203	109	-46.3 %
		% Served	Infinity	Infinity	NaN	500.0 %	1,400.0 %	900.0 %	172.3 %	262.7 %	90.4 %	171.4 %	207.3 %	35.9 %
	Patrol-B	Served	14	8	-42.9 %	16	29	81.3 %	231	190	-17.7 %	329	261	-20.7 %
		Attempts	0	0	NaN	1	0	-100.0 %	242	32	-86.8 %	326	60	-81.6 %
		% Served	Infinity	Infinity	NaN	1,600.0 %	Infinity	Infinity	95.5 %	593.8 %	498.3 %	100.9 %	435.0 %	334.1 %
	Patrol-C	Served	3	3	0.0 %	3	16	433.3 %	249	117	-53.0 %	321	187	-41.7 %
		Attempts	0	3	Infinity	9	7	-22.2 %	258	134	-48.1 %	463	219	-52.7 %
		% Served	Infinity	100.0 %	-Infinity	33.3 %	228.6 %	195.2 %	96.5 %	87.3 %	-9.2 %	69.3 %	85.4 %	16.1 %
	Other	Served	0	10	Infinity	1	13	1,200.0 %	564	100	-82.3 %	742	181	-75.6 %
		Attempts	0	5	Infinity	4	6	50.0 %	520	73	-86.0 %	773	141	-81.8 %
		% Served	NaN	200.0 %	NaN	25.0 %	216.7 %	191.7 %	108.5 %	137.0 %	28.5 %	96.0 %	128.4 %	32.4 %
	Totals	**Served**	**18**	**24**	**33.3 %**	**30**	**72**	**140.0 %**	**1,287**	**541**	**-58.0 %**	**1,740**	**855**	**-50.9 %**
		Attempts	**0**	**8**	**Infinity**	**16**	**14**	**-12.5 %**	**1,161**	**290**	**-75.0 %**	**1,765**	**529**	**-70.0 %**
		% Served	**Infinity**	**300.0 %**	**-Infinity**	**187.5 %**	**514.3 %**	**326.8 %**	**110.9 %**	**186.6 %**	**75.7 %**	**98.6 %**	**161.6 %**	**63.0 %**

Outstanding Warrants: Attempts/Served

Aggregated by component of arresting officer.

METROPOLITAN POLICE DEPARTMENT

of Nashville and Davidson County

			Prior Week	Last Week	Change*	Prior 4Wks	Last 4Wks	Change*	Prior YTD	Current YTD	Change*	Prior 52Wks	Last 52Wks	Change*
Hermitage	Patrol-A	Served	5	16	220.0 %	27	50	85.2 %	427	335	-21.5 %	596	470	-21.1 %
		Attempts	7	8	14.3 %	22	35	59.1 %	270	177	-34.4 %	446	280	-37.2 %
		% Served	71.4 %	200.0 %	128.6 %	122.7 %	142.9 %	20.1 %	158.1 %	189.3 %	31.1 %	133.6 %	167.9 %	34.2 %
	Patrol-B	Served	8	6	-25.0 %	48	51	6.3 %	450	365	-18.9 %	581	505	-13.1 %
		Attempts	14	4	-71.4 %	21	30	42.9 %	354	293	-17.2 %	533	388	-27.2 %
		% Served	57.1 %	150.0 %	92.9 %	228.6 %	170.0 %	-58.6 %	127.1 %	124.6 %	-2.5 %	109.0 %	130.2 %	21.1 %
	Patrol-C	Served	4	6	50.0 %	35	31	-11.4 %	270	229	-15.2 %	388	320	-17.5 %
		Attempts	6	1	-83.3 %	20	55	175.0 %	177	157	-11.3 %	355	191	-46.2 %
		% Served	66.7 %	600.0 %	533.3 %	175.0 %	56.4 %	-118.6 %	152.5 %	145.9 %	-6.7 %	109.3 %	167.5 %	58.2 %
	Other	Served	5	0	-100.0 %	3	5	66.7 %	259	80	-69.1 %	391	170	-56.5 %
		Attempts	0	0	NaN	3	0	-100.0 %	187	39	-79.1 %	309	117	-62.1 %
		% Served	Infinity	NaN	NaN	100.0 %	Infinity	Infinity	138.5 %	205.1 %	66.6 %	126.5 %	145.3 %	18.8 %
	Totals	**Served**	**22**	**28**	**27.3 %**	**113**	**137**	**21.2 %**	**1,406**	**1,009**	**-28.2 %**	**1,956**	**1,465**	**-25.1 %**
		Attempts	**27**	**13**	**-51.9 %**	**66**	**120**	**81.8 %**	**988**	**666**	**-32.6 %**	**1,643**	**976**	**-40.6 %**
		% Served	**81.5 %**	**215.4 %**	**133.9 %**	**171.2 %**	**114.2 %**	**-57.0 %**	**142.3 %**	**151.5 %**	**9.2 %**	**119.1 %**	**150.1 %**	**31.1 %**
North	Patrol-A	Served	11	1	-90.9 %	28	43	53.6 %	378	282	-25.4 %	489	420	-14.1 %
		Attempts	3	1	-66.7 %	23	27	17.4 %	381	225	-40.9 %	608	294	-51.6 %
		% Served	366.7 %	100.0 %	-266.7 %	121.7 %	159.3 %	37.5 %	99.2 %	125.3 %	26.1 %	80.4 %	142.9 %	62.4 %
	Patrol-B	Served	13	18	38.5 %	41	64	56.1 %	409	435	6.4 %	521	633	21.5 %
		Attempts	12	3	-75.0 %	54	31	-42.6 %	350	430	22.9 %	463	746	61.1 %
		% Served	108.3 %	600.0 %	491.7 %	75.9 %	206.5 %	130.5 %	116.9 %	101.2 %	-15.7 %	112.5 %	84.9 %	-27.7 %
	Patrol-C	Served	6	4	-33.3 %	20	17	-15.0 %	374	199	-46.8 %	435	321	-26.2 %
		Attempts	0	0	NaN	0	0	NaN	187	41	-78.1 %	238	87	-63.4 %
		% Served	Infinity	Infinity	NaN	Infinity	Infinity	NaN	200.0 %	485.4 %	285.4 %	182.8 %	369.0 %	186.2 %
	Other	Served	2	4	100.0 %	20	10	-50.0 %	255	172	-32.5 %	335	227	-32.2 %
		Attempts	5	0	-100.0 %	8	7	-12.5 %	185	70	-62.2 %	263	132	-49.8 %
		% Served	40.0 %	Infinity	Infinity	250.0 %	142.9 %	-107.1 %	137.8 %	245.7 %	107.9 %	127.4 %	172.0 %	44.6 %
	Totals	**Served**	**32**	**27**	**-15.6 %**	**109**	**134**	**22.9 %**	**1,416**	**1,088**	**-23.2 %**	**1,780**	**1,601**	**-10.1 %**
		Attempts	**20**	**4**	**-80.0 %**	**85**	**65**	**-23.5 %**	**1,103**	**766**	**-30.6 %**	**1,572**	**1,259**	**-19.9 %**
		% Served	**160.0 %**	**675.0 %**	**515.0 %**	**128.2 %**	**206.2 %**	**77.9 %**	**128.4 %**	**142.0 %**	**13.7 %**	**113.2 %**	**127.2 %**	**13.9 %**

Outstanding Warrants: Attempts/Served

Aggregated by component of arresting officer.

METROPOLITAN POLICE DEPARTMENT

of Nashville and Davidson County

			Prior Week	Last Week	Change*	Prior 4Wks	Last 4Wks	Change*	Prior YTD	Current YTD	Change*	Prior 52Wks	Last 52Wks	Change*
Madison	Patrol-A	Served	6	1	-83.3 %	18	16	-11.1 %	185	153	-17.3 %	264	208	-21.2 %
		Attempts	1	0	-100.0 %	7	1	-85.7 %	178	149	-16.3 %	284	207	-27.1 %
		% Served	600.0 %	Infinity	Infinity	257.1 %	1,600.0 %	1,342.9 %	103.9 %	102.7 %	-1.2 %	93.0 %	100.5 %	7.5 %
	Patrol-B	Served	4	13	225.0 %	21	31	47.6 %	276	310	12.3 %	395	377	-4.6 %
		Attempts	0	6	Infinity	28	10	-64.3 %	150	210	40.0 %	284	237	-16.5 %
		% Served	Infinity	216.7 %	-Infinity	75.0 %	310.0 %	235.0 %	184.0 %	147.6 %	-36.4 %	139.1 %	159.1 %	20.0 %
	Patrol-C	Served	10	4	-60.0 %	10	25	150.0 %	190	194	2.1 %	280	246	-12.1 %
		Attempts	9	3	-66.7 %	7	24	242.9 %	155	108	-30.3 %	369	133	-64.0 %
		% Served	111.1 %	133.3 %	22.2 %	142.9 %	104.2 %	-38.7 %	122.6 %	179.6 %	57.0 %	75.9 %	185.0 %	109.1 %
	Other	Served	0	0	NaN	33	15	-54.5 %	553	207	-62.6 %	737	314	-57.4 %
		Attempts	0	0	NaN	9	7	-22.2 %	814	69	-91.5 %	1,160	188	-83.8 %
		% Served	NaN	NaN	NaN	366.7 %	214.3 %	-152.4 %	67.9 %	300.0 %	232.1 %	63.5 %	167.0 %	103.5 %
	Totals	**Served**	**20**	**18**	**-10.0 %**	**82**	**87**	**6.1 %**	**1,204**	**864**	**-28.2 %**	**1,676**	**1,145**	**-31.7 %**
		Attempts	**10**	**9**	**-10.0 %**	**51**	**42**	**-17.6 %**	**1,297**	**536**	**-58.7 %**	**2,097**	**765**	**-63.5 %**
		% Served	**200.0 %**	**200.0 %**	**0.0 %**	**160.8 %**	**207.1 %**	**46.4 %**	**92.8 %**	**161.2 %**	**68.4 %**	**79.9 %**	**149.7 %**	**69.7 %**
Midtown Hills	Patrol-A	Served	2	7	250.0 %	6	12	100.0 %	176	117	-33.5 %	216	189	-12.5 %
		Attempts	2	3	50.0 %	9	11	22.2 %	131	64	-51.1 %	180	106	-41.1 %
		% Served	100.0 %	233.3 %	133.3 %	66.7 %	109.1 %	42.4 %	134.4 %	182.8 %	48.5 %	120.0 %	178.3 %	58.3 %
	Patrol-B	Served	0	11	Infinity	19	18	-5.3 %	280	178	-36.4 %	344	233	-32.3 %
		Attempts	0	2	Infinity	0	6	Infinity	66	69	4.5 %	121	94	-22.3 %
		% Served	NaN	550.0 %	NaN	Infinity	300.0 %	-Infinity	424.2 %	258.0 %	-166.3 %	284.3 %	247.9 %	-36.4 %
	Patrol-C	Served	7	1	-85.7 %	7	10	42.9 %	156	79	-49.4 %	198	186	-6.1 %
		Attempts	1	0	-100.0 %	1	1	0.0 %	85	30	-64.7 %	113	68	-39.8 %
		% Served	700.0 %	Infinity	Infinity	700.0 %	1,000.0 %	300.0 %	183.5 %	263.3 %	79.8 %	175.2 %	273.5 %	98.3 %
	Other	Served	0	0	NaN	0	0	NaN	269	79	-70.6 %	382	123	-67.8 %
		Attempts	0	0	NaN	0	0	NaN	287	81	-71.8 %	417	113	-72.9 %
		% Served	NaN	NaN	NaN	NaN	NaN	NaN	93.7 %	97.5 %	3.8 %	91.6 %	108.8 %	17.2 %
	Totals	**Served**	**9**	**19**	**111.1 %**	**32**	**40**	**25.0 %**	**881**	**453**	**-48.6 %**	**1,140**	**731**	**-35.9 %**
		Attempts	**3**	**5**	**66.7 %**	**10**	**18**	**80.0 %**	**569**	**244**	**-57.1 %**	**831**	**381**	**-54.2 %**
		% Served	**300.0 %**	**380.0 %**	**80.0 %**	**320.0 %**	**222.2 %**	**-97.8 %**	**154.8 %**	**185.7 %**	**30.8 %**	**137.2 %**	**191.9 %**	**54.7 %**

Outstanding Warrants: Attempts/Served

Aggregated by component of arresting officer.

METROPOLITAN POLICE DEPARTMENT
of Nashville and Davidson County

		Prior Week	Last Week	Change*	Prior 4Wks	Last 4Wks	Change*	Prior YTD	Current YTD	Change*	Prior 52Wks	Last 52Wks	Change*
SID	Served	0	0	NaN	0	3	Infinity	99	26	-73.7 %	115	46	-60.0 %
	Attempts	0	0	NaN	0	0	NaN	24	3	-87.5 %	36	5	-86.1 %
	% Served	NaN	NaN	NaN	NaN	Infinity	NaN	412.5 %	866.7 %	454.2 %	319.4 %	920.0 %	600.6 %
SOD	Served	0	0	NaN	14	27	92.9 %	74	120	62.2 %	103	140	35.9 %
	Attempts	0	0	NaN	7	0	-100.0 %	43	39	-9.3 %	53	44	-17.0 %
	% Served	NaN	NaN	NaN	200.0 %	Infinity	Infinity	172.1 %	307.7 %	135.6 %	194.3 %	318.2 %	123.8 %
SRT	Served	0	0	NaN	0	0	NaN	24	15	-37.5 %	39	28	-28.2 %
	Attempts	0	4	Infinity	0	4	Infinity	6	56	833.3 %	35	56	60.0 %
	% Served	NaN	0.0 %	NaN	NaN	0.0 %	NaN	400.0 %	26.8 %	-373.2 %	111.4 %	50.0 %	-61.4 %
Warrants	Served	138	120	-13.0 %	439	556	26.7 %	6,572	4,164	-36.6 %	8,340	5,899	-29.3 %
	Attempts	20	31	55.0 %	84	188	123.8 %	1,379	943	-31.6 %	1,830	1,231	-32.7 %
	% Served	690.0 %	387.1 %	-302.9 %	522.6 %	295.7 %	-226.9 %	476.6 %	441.6 %	-35.0 %	455.7 %	479.2 %	23.5 %
Other	Served	5	6	20.0 %	88	37	-58.0 %	724	346	-52.2 %	991	492	-50.4 %
	Attempts	0	8	Infinity	35	14	-60.0 %	770	221	-71.3 %	1,267	430	-66.1 %
	% Served	Infinity	75.0 %	-Infinity	251.4 %	264.3 %	12.9 %	94.0 %	156.6 %	62.5 %	78.2 %	114.4 %	36.2 %
County Total	**Served**	**286**	**305**	**6.6 %**	**1,170**	**1,312**	**12.1 %**	**16,948**	**10,968**	**-35.3 %**	**22,313**	**15,685**	**-29.7 %**
	Attempts	**117**	**148**	**26.5 %**	**587**	**672**	**14.5 %**	**11,917**	**6,091**	**-48.9 %**	**18,066**	**8,980**	**-50.3 %**
	% Served	**244.4 %**	**206.1 %**	**-38.4 %**	**199.3 %**	**195.2 %**	**-4.1 %**	**142.2 %**	**180.1 %**	**37.9 %**	**123.5 %**	**174.7 %**	**51.2 %**

Information summarized for CompStat week ending 10/3/2020.

* Change for % Served is the difference in percents. Sourced from MNPD ARMS on 10/6/2020 7:04:16 AM. Statistics provided above consider 1 count for each outstanding warrant served.

Crooks With Guns / School Zone Report

Aggregated by component of arresting officer.

METROPOLITAN POLICE DEPARTMENT

of Nashville and Davidson County

		Crooks With Guns - Arrests				Drugs in School Zones - Arrests				Drugs in School Zones - Charges			
		YTD	52 Weeks	4 Weeks	Last 4 Wks to Same Period Last Year	YTD	52 Weeks	4 Weeks	Last 4 Wks to Same Period Last Year	YTD	52 Weeks	4 Weeks	Last 4 Wks to Same Period Last Year
West	Prior	13	21	0	5	0	0	0	0	0	0	0	0
	Last	3	8	0	0	0	0	0	0	0	0	0	0
	% Change	-76.9 %	-61.9 %	0.0 %	-100.0 %	0.0 %	0.0 %	0.0 %	0.0 %	0.0 %	0.0 %	0.0 %	0.0 %
East	Prior	29	38	0	4	4	5	0	3	6	7	0	3
	Last	6	14	1	1	0	5	0	0	0	6	0	0
	% Change	-79.3 %	-63.2 %	Infinity	-75.0 %	-100.0 %	0.0 %	0.0 %	-100.0 %	-100.0 %	-14.3 %	0.0 %	-100.0 %
South	Prior	33	44	5	4	0	0	0	0	0	0	0	0
	Last	27	37	3	3	0	0	0	0	0	0	0	0
	% Change	-18.2 %	-15.9 %	-40.0 %	-25.0 %	0.0 %	0.0 %	0.0 %	0.0 %	0.0 %	0.0 %	0.0 %	0.0 %
Central	Prior	8	8	0	1	0	0	0	0	0	0	0	0
	Last	6	9	1	1	0	0	0	0	0	0	0	0
	% Change	-25.0 %	12.5 %	Infinity	0.0 %	0.0 %	0.0 %	0.0 %	0.0 %	0.0 %	0.0 %	0.0 %	0.0 %
Hermitage	Prior	18	36	1	1	4	4	0	0	4	4	0	0
	Last	18	27	3	3	2	4	0	0	4	6	0	0
	% Change	0.0 %	-25.0 %	200.0 %	200.0 %	-50.0 %	0.0 %	0.0 %	0.0 %	0.0 %	50.0 %	0.0 %	0.0 %
North	Prior	26	42	4	3	2	2	0	1	2	2	0	1
	Last	25	36	1	1	1	2	0	0	1	2	0	0
	% Change	-3.8 %	-14.3 %	-75.0 %	-66.7 %	-50.0 %	0.0 %	0.0 %	-100.0 %	-50.0 %	0.0 %	0.0 %	-100.0 %
Madison	Prior	12	24	0	0	0	0	0	0	0	0	0	0
	Last	10	14	2	2	0	0	0	0	0	0	0	0
	% Change	-16.7 %	-41.7 %	Infinity	Infinity	0.0 %	0.0 %	0.0 %	0.0 %	0.0 %	0.0 %	0.0 %	0.0 %
Midtown Hills	Prior	14	19	0	1	4	4	0	0	6	6	0	0
	Last	5	7	0	0	0	0	0	0	0	0	0	0
	% Change	-64.3 %	-63.2 %	0.0 %	-100.0 %	-100.0 %	-100.0 %	0.0 %	0.0 %	-100.0 %	-100.0 %	0.0 %	0.0 %
Other	Prior	74	95	8	11	5	6	0	0	5	6	0	0
	Last	70	84	7	7	1	1	0	0	1	1	0	0
	% Change	-5.4 %	-11.6 %	-12.5 %	-36.4 %	-80.0 %	-83.3 %	0.0 %	0.0 %	-80.0 %	-83.3 %	0.0 %	0.0 %
County	Prior	227	327	18	30	19	21	0	4	23	25	0	4
	Last	170	236	18	18	4	12	0	0	6	15	0	0
	% Change	-25.1 %	-27.8 %	0.0 %	-40.0 %	-78.9 %	-42.9 %	0.0 %	-100.0 %	-73.9 %	-40.0 %	0.0 %	-100.0 %

Information summarized for CompStat week ending 10/03/2020.

Sourced from MNPD ARMS on 10/6/2020 7:04:17 AM. Arrest totals do not count charges. 1 arrest = 1 body.

Juvenile Section

CompStat Weekly Analysis is provided by the Metropolitan Nashville Police Department Crime Analysis Section. This report is intended to be a management and planning tool and does not reflect the official UCR counts for the department.

"I don't pity any man who does hard work worth doing. I admire him. I pity the creature who does not work, at whichever end of the social scale he may regard himself as being."
- Theodore Roosevelt

Begin Date: 09/27/2020
End Date: 10/03/2020
Week: 40

Juvenile Arrests

Aggregated by component of arresting officer.

METROPOLITAN POLICE DEPARTMENT

of Nashville and Davidson County

		Rolling 2 Weeks				Rolling 8 Weeks				YTD				Rolling 104 Weeks			
		Prior Week	Last Week	Change	Percent Change	Prior 4 Weeks	Last 4 Weeks	Change	Percent Change	Prior YTD	Current YTD	Change	Percent Change	Prior 52 Weeks	Last 52 Weeks	Change	Percent Change
West	Curfew	0	0	0	NaN	0	0	0	NaN	20	6	-14	-70.0 %	20	14	-6	-30.0 %
	Truancy	0	0	0	NaN	0	0	0	NaN	5	3	-2	-40.0 %	5	4	-1	-20.0 %
	Other	0	1	1	Infinity	4	2	-2	-50.0 %	106	52	-54	-50.9 %	151	75	-76	-50.3 %
	Subtotal	**0**	**1**	**1**	**Infinity**	**4**	**2**	**-2**	**-50.0 %**	**131**	**61**	**-70**	**-53.4 %**	**176**	**93**	**-83**	**-47.2 %**
East	Curfew	0	0	0	NaN	1	0	-1	-100.0 %	36	23	-13	-36.1 %	52	29	-23	-44.2 %
	Truancy	0	0	0	NaN	0	0	0	NaN	27	4	-23	-85.2 %	46	9	-37	-80.4 %
	Other	2	0	-2	-100.0 %	15	6	-9	-60.0 %	207	129	-78	-37.7 %	293	182	-111	-37.9 %
	Subtotal	**2**	**0**	**-2**	**-100.0 %**	**16**	**6**	**-10**	**-62.5 %**	**270**	**156**	**-114**	**-42.2 %**	**391**	**220**	**-171**	**-43.7 %**
South	Curfew	0	0	0	NaN	8	3	-5	-62.5 %	42	54	12	28.6 %	48	75	27	56.3 %
	Truancy	0	0	0	NaN	0	0	0	NaN	16	10	-6	-37.5 %	18	14	-4	-22.2 %
	Other	7	4	-3	-42.9 %	16	18	2	12.5 %	316	267	-49	-15.5 %	390	357	-33	-8.5 %
	Subtotal	**7**	**4**	**-3**	**-42.9 %**	**24**	**21**	**-3**	**-12.5 %**	**374**	**331**	**-43**	**-11.5 %**	**456**	**446**	**-10**	**-2.2 %**
Central	Curfew	0	0	0	NaN	0	2	2	Infinity	31	19	-12	-38.7 %	32	24	-8	-25.0 %
	Truancy	0	0	0	NaN	0	0	0	NaN	0	4	4	Infinity	3	4	1	33.3 %
	Other	0	0	0	NaN	2	5	3	150.0 %	100	69	-31	-31.0 %	116	105	-11	-9.5 %
	Subtotal	**0**	**0**	**0**	**NaN**	**2**	**7**	**5**	**250.0 %**	**131**	**92**	**-39**	**-29.8 %**	**151**	**133**	**-18**	**-11.9 %**
Hermitage	Curfew	0	0	0	NaN	0	2	2	Infinity	28	17	-11	-39.3 %	38	23	-15	-39.5 %
	Truancy	0	0	0	NaN	0	0	0	NaN	4	6	2	50.0 %	17	9	-8	-47.1 %
	Other	3	4	1	33.3 %	13	14	1	7.7 %	164	164	0	0.0 %	220	257	37	16.8 %
	Subtotal	**3**	**4**	**1**	**33.3 %**	**13**	**16**	**3**	**23.1 %**	**196**	**187**	**-9**	**-4.6 %**	**275**	**289**	**14**	**5.1 %**
North	Curfew	0	0	0	NaN	4	0	-4	-100.0 %	12	24	12	100.0 %	24	29	5	20.8 %
	Truancy	0	0	0	NaN	0	0	0	NaN	8	6	-2	-25.0 %	13	12	-1	-7.7 %
	Other	0	6	6	Infinity	10	16	6	60.0 %	182	168	-14	-7.7 %	255	223	-32	-12.5 %
	Subtotal	**0**	**6**	**6**	**Infinity**	**14**	**16**	**2**	**14.3 %**	**202**	**198**	**-4**	**-2.0 %**	**292**	**264**	**-28**	**-9.6 %**
Madison	Curfew	0	1	1	Infinity	0	1	1	Infinity	29	13	-16	-55.2 %	33	16	-17	-51.5 %
	Truancy	0	0	0	NaN	0	0	0	NaN	8	0	-8	-100.0 %	11	1	-10	-90.9 %
	Other	2	2	0	0.0 %	10	8	-2	-20.0 %	125	123	-2	-1.6 %	174	158	-16	-9.2 %
	Subtotal	**2**	**3**	**1**	**50.0 %**	**10**	**9**	**-1**	**-10.0 %**	**162**	**136**	**-26**	**-16.0 %**	**218**	**175**	**-43**	**-19.7 %**
Midtown Hills	Curfew	0	0	0	NaN	1	0	-1	-100.0 %	29	4	-25	-86.2 %	38	14	-24	-63.2 %
	Truancy	0	0	0	NaN	0	0	0	NaN	20	4	-16	-80.0 %	39	6	-33	-84.6 %
	Other	2	1	-1	-50.0 %	6	5	-1	-16.7 %	159	76	-83	-52.2 %	223	128	-95	-42.6 %
	Subtotal	**2**	**1**	**-1**	**-50.0 %**	**7**	**5**	**-2**	**-28.6 %**	**208**	**84**	**-124**	**-59.6 %**	**300**	**148**	**-152**	**-50.7 %**
County*	Curfew	0	1	1	Infinity	14	8	-6	-42.9 %	245	164	-81	-33.1 %	309	233	-76	-24.6 %
	Truancy	0	0	0	NaN	0	0	0	NaN	99	38	-61	-61.6 %	169	60	-109	-64.5 %
	Other	31	26	-5	-16.1 %	94	105	11	11.7 %	1,885	1,276	-609	-32.3 %	2,581	1,848	-733	-28.4 %
	Total	**31**	**27**	**-4**	**-12.9 %**	**108**	**113**	**5**	**4.6 %**	**2,229**	**1,478**	**-751**	**-33.7 %**	**3,059**	**2,141**	**-918**	**-30.0 %**

Information summarized for CompStat week ending 10/3/2020.

* Countywide totals include arrests made by all other divisions. Sourced from MNPD RMS on 10/6/2020 7:04:17 AM. This report does not take into account the number of charges. 1 arrest = 1 body. Curfew arrests include a violation of NCIC 0048 Juvenile, Curfew (TCA 11.28.210). Truancy arrests include a violation of NCIC 5327 Juvenile, Loitering During School Hours (TCA 11.28.080).

Juvenile Victims - Rolling Two Week Analysis

METROPOLITAN POLICE DEPARTMENT
of Nashville and Davidson County

Aggregated by precinct (incident location). Based on date when each incident was reported.

		Homicide	Rape	Robbery	Aggravated Assault	Burglary	Larceny	Motor Vehicle Theft	All Part I Offenses	Sexual Assault	Statuatory Rape	Simple Assault / Intimidation / Stalking	Other Offenses	All Part II Offenses	All Offenses
West	Prior Week	0	0	0	2	0	0	0	2	1	0	4	3	8	10
	CompStat Week	0	0	0	0	0	0	0	0	0	0	1	0	1	1
	% Change	0.0 %	0.0 %	0.0 %	-100.0 %	0.0 %	0.0 %	0.0 %	-100.0 %	-100.0 %	0.0 %	-75.0 %	-100.0 %	-87.5 %	-90.0 %
East	Prior Week	0	1	0	9	0	0	0	10	0	0	4	2	6	16
	CompStat Week	0	0	0	1	0	0	0	1	2	0	3	0	5	6
	% Change	0.0 %	-100.0 %	0.0 %	-88.9 %	0.0 %	0.0 %	0.0 %	-90.0 %	Infinity	0.0 %	-25.0 %	-100.0 %	-16.7 %	-62.5 %
South	Prior Week	0	2	2	3	0	0	0	7	5	0	3	2	10	17
	CompStat Week	0	1	1	0	0	2	0	4	0	0	3	1	4	8
	% Change	0.0 %	-50.0 %	-50.0 %	-100.0 %	0.0 %	Infinity	0.0 %	-42.9 %	-100.0 %	0.0 %	0.0 %	-50.0 %	-60.0 %	-52.9 %
Central	Prior Week	0	0	0	0	0	0	0	0	0	0	0	0	0	0
	CompStat Week	0	0	0	2	0	0	0	2	0	0	0	0	0	2
	% Change	0.0 %	0.0 %	0.0 %	Infinity	0.0 %	0.0 %	0.0 %	Infinity	0.0 %	0.0 %	0.0 %	0.0 %	0.0 %	Infinity
Hermitage	Prior Week	0	2	0	3	0	0	0	5	0	0	2	1	3	8
	CompStat Week	0	4	0	1	0	0	0	5	0	0	2	2	4	9
	% Change	0.0 %	100.0 %	0.0 %	-66.7 %	0.0 %	0.0 %	0.0 %	0.0 %	0.0 %	0.0 %	0.0 %	100.0 %	33.3 %	12.5 %
North	Prior Week	0	1	0	0	0	0	0	1	1	0	2	1	4	5
	CompStat Week	0	2	0	2	0	0	0	4	0	0	1	2	3	7
	% Change	0.0 %	100.0 %	0.0 %	Infinity	0.0 %	0.0 %	0.0 %	300.0 %	-100.0 %	0.0 %	-50.0 %	100.0 %	-25.0 %	40.0 %
Madison	Prior Week	0	0	0	0	0	1	0	1	1	0	1	3	5	6
	CompStat Week	0	1	0	2	1	0	0	4	0	0	0	0	0	4
	% Change	0.0 %	Infinity	0.0 %	Infinity	Infinity	-100.0 %	0.0 %	300.0 %	-100.0 %	0.0 %	-100.0 %	-100.0 %	-100.0 %	-33.3 %
Midtown Hills	Prior Week	0	0	0	2	0	0	0	2	0	0	0	2	2	4
	CompStat Week	0	0	0	3	0	0	0	3	1	1	1	1	4	7
	% Change	0.0 %	0.0 %	0.0 %	50.0 %	0.0 %	0.0 %	0.0 %	50.0 %	Infinity	Infinity	Infinity	-50.0 %	100.0 %	75.0 %
County	Prior Week	0	6	2	19	0	1	0	28	8	0	16	14	38	66
	CompStat Week	0	8	1	11	1	2	0	23	3	1	11	6	21	44
	% Change	0.0 %	33.3 %	-50.0 %	-42.1 %	Infinity	100.0 %	0.0 %	-17.9 %	-62.5 %	Infinity	-31.3 %	-57.1 %	-44.7 %	-33.3 %

Prior Week **Begin Date** 09/20/2020 **End Date** 09/26/2020

CompStat Week **Begin Date** 09/27/2020 **End Date** 10/03/2020

* Countywide totals include arrests made by all other divisions. Sourced from MNPD RMS on 10/6/2020 7:04:17 AM. This report does not take into account the number of charges. 1 arrest = 1 body. Curfew arrests include a violation of NCIC 0048 Juvenile, Curfew (TCA 11.28.210). Truancy arrests include a violation of NCIC 5327 Juvenile, Loitering During School Hours (TCA 11.28.080).

Juvenile Victims - Rolling Eight Week Analysis

METROPOLITAN POLICE DEPARTMENT
of Nashville and Davidson County

Aggregated by precinct (incident location). Based on date when each incident was reported.

		Homicide	Rape	Robbery	Aggravated Assault	Burglary	Larceny	Motor Vehicle Theft	All Part I Offenses	Sexual Assault	Statuatory Rape	Simple Assault / Intimidation / Stalking	Other Offenses	All Part II Offenses	All Offenses
West	Prior 4 Weeks	0	1	0	1	0	0	0	2	2	1	10	2	15	17
	Last 4 Weeks	0	0	0	3	0	0	0	3	1	0	8	4	13	16
	% Change	0.0 %	-100.0 %	0.0 %	200.0 %	0.0 %	0.0 %	0.0 %	50.0 %	-50.0 %	-100.0 %	-20.0 %	100.0 %	-13.3 %	-5.9 %
East	Prior 4 Weeks	0	0	1	7	0	2	0	10	2	0	13	5	20	30
	Last 4 Weeks	0	1	0	15	0	0	0	16	4	0	15	7	26	42
	% Change	0.0 %	Infinity	-100.0 %	114.3 %	0.0 %	-100.0 %	0.0 %	60.0 %	100.0 %	0.0 %	15.4 %	40.0 %	30.0 %	40.0 %
South	Prior 4 Weeks	0	4	0	6	1	0	0	11	8	4	16	14	42	53
	Last 4 Weeks	0	4	3	5	0	6	0	18	6	0	14	9	29	47
	% Change	0.0 %	0.0 %	Infinity	-16.7 %	-100.0 %	Infinity	0.0 %	63.6 %	-25.0 %	-100.0 %	-12.5 %	-35.7 %	-31.0 %	-11.3 %
Central	Prior 4 Weeks	0	1	0	0	0	0	0	1	0	0	0	1	1	2
	Last 4 Weeks	0	0	0	2	0	0	1	3	0	0	0	1	1	4
	% Change	0.0 %	-100.0 %	0.0 %	Infinity	0.0 %	0.0 %	Infinity	200.0 %	0.0 %	0.0 %	0.0 %	0.0 %	0.0 %	100.0 %
Hermitage	Prior 4 Weeks	0	7	2	14	1	7	4	35	8	1	25	16	50	85
	Last 4 Weeks	0	9	2	8	3	2	0	24	3	3	10	6	22	46
	% Change	0.0 %	28.6 %	0.0 %	-42.9 %	200.0 %	-71.4 %	-100.0 %	-31.4 %	-62.5 %	200.0 %	-60.0 %	-62.5 %	-56.0 %	-45.9 %
North	Prior 4 Weeks	0	2	1	14	0	1	0	18	1	0	3	4	8	26
	Last 4 Weeks	0	4	0	3	2	0	0	9	2	0	11	6	19	28
	% Change	0.0 %	100.0 %	-100.0 %	-78.6 %	Infinity	-100.0 %	0.0 %	-50.0 %	100.0 %	0.0 %	266.7 %	50.0 %	137.5 %	7.7 %
Madison	Prior 4 Weeks	0	1	0	7	0	0	0	8	0	0	6	4	10	18
	Last 4 Weeks	0	1	0	6	1	7	0	15	2	0	3	4	9	24
	% Change	0.0 %	0.0 %	0.0 %	-14.3 %	Infinity	Infinity	0.0 %	87.5 %	Infinity	0.0 %	-50.0 %	0.0 %	-10.0 %	33.3 %
Midtown Hills	Prior 4 Weeks	0	0	0	6	1	1	0	8	2	0	6	9	17	25
	Last 4 Weeks	0	1	1	7	0	1	0	10	1	2	5	8	16	26
	% Change	0.0 %	Infinity	Infinity	16.7 %	-100.0 %	0.0 %	0.0 %	25.0 %	-50.0 %	Infinity	-16.7 %	-11.1 %	-5.9 %	4.0 %
County	Prior 4 Weeks	0	16	4	55	3	11	4	93	23	6	79	55	163	256
	Last 4 Weeks	0	20	6	49	6	16	1	98	19	5	66	45	135	233
	% Change	0.0 %	25.0 %	50.0 %	-10.9 %	100.0 %	45.5 %	-75.0 %	5.4 %	-17.4 %	-16.7 %	-16.5 %	-18.2 %	-17.2 %	-9.0 %

Prior 4 Weeks **Begin Date** 08/09/2020 **End Date** 09/05/2020

Last 4 Weeks **Begin Date** 09/06/2020 **End Date** 10/03/2020

* Countywide totals include arrests made by all other divisions. Sourced from MNPD RMS on 10/6/2020 7:04:17 AM. This report does not take into account the number of charges. 1 arrest = 1 body. Curfew arrests include a violation of NCIC 0048 Juvenile, Curfew (TCA 11.28.210). Truancy arrests include a violation of NCIC 5327 Juvenile, Loitering During School Hours (TCA 11.28.080).

Juvenile Victims - Year-to-Date Analysis

METROPOLITAN POLICE DEPARTMENT
of Nashville and Davidson County

Aggregated by precinct (incident location). Based on date when each incident was reported.

		Homicide	Rape	Robbery	Aggravated Assault	Burglary	Larceny	Motor Vehicle Theft	All Part I Offenses	Sexual Assault	Statuatory Rape	Simple Assault / Intimidation / Stalking	Other Offenses	All Part II Offenses	All Offenses
West	Prior YTD	0	12	5	26	8	17	1	69	15	5	88	25	133	202
	YTD	0	8	3	18	3	7	0	39	11	4	58	24	97	136
	% Change	0.0 %	-33.3 %	-40.0 %	-30.8 %	-62.5 %	-58.8 %	-100.0 %	-43.5 %	-26.7 %	-20.0 %	-34.1 %	-4.0 %	-27.1 %	-32.7 %
East	Prior YTD	0	24	14	80	6	27	0	151	16	4	162	46	228	379
	YTD	0	12	11	63	4	19	1	110	13	1	111	42	167	277
	% Change	0.0 %	-50.0 %	-21.4 %	-21.3 %	-33.3 %	-29.6 %	Infinity	-27.2 %	-18.8 %	-75.0 %	-31.5 %	-8.7 %	-26.8 %	-26.9 %
South	Prior YTD	0	32	28	93	17	79	2	251	41	14	273	102	430	681
	YTD	2	33	26	86	3	43	0	193	39	10	156	98	303	496
	% Change	Infinity	3.1 %	-7.1 %	-7.5 %	-82.4 %	-45.6 %	-100.0 %	-23.1 %	-4.9 %	-28.6 %	-42.9 %	-3.9 %	-29.5 %	-27.2 %
Central	Prior YTD	0	1	1	3	0	12	0	17	4	1	20	1	26	43
	YTD	0	1	0	2	0	5	1	9	2	0	10	7	19	28
	% Change	0.0 %	0.0 %	-100.0 %	-33.3 %	0.0 %	-58.3 %	Infinity	-47.1 %	-50.0 %	-100.0 %	-50.0 %	600.0 %	-26.9 %	-34.9 %
Hermitage	Prior YTD	1	41	18	72	9	47	0	188	27	12	169	56	264	455
	YTD	0	48	21	101	11	30	4	215	37	11	152	85	285	500
	% Change	-100.0 %	17.1 %	16.7 %	40.3 %	22.2 %	-36.2 %	Infinity	14.4 %	37.0 %	-8.3 %	-10.1 %	51.8 %	8.0 %	9.9 %
North	Prior YTD	0	24	12	81	15	30	1	163	21	4	189	60	274	437
	YTD	1	19	13	99	5	20	1	158	12	2	90	43	147	305
	% Change	Infinity	-20.8 %	8.3 %	22.2 %	-66.7 %	-33.3 %	0.0 %	-3.1 %	-42.9 %	-50.0 %	-52.4 %	-28.3 %	-46.4 %	-30.2 %
Madison	Prior YTD	0	15	11	65	4	19	1	115	14	2	109	34	159	274
	YTD	1	12	8	55	11	33	0	120	11	2	81	32	126	246
	% Change	Infinity	-20.0 %	-27.3 %	-15.4 %	175.0 %	73.7 %	-100.0 %	4.3 %	-21.4 %	0.0 %	-25.7 %	-5.9 %	-20.8 %	-10.2 %
Midtown Hills	Prior YTD	0	11	17	43	12	33	0	116	18	1	120	36	175	291
	YTD	0	13	12	35	6	31	0	97	14	5	89	51	159	256
	% Change	0.0 %	18.2 %	-29.4 %	-18.6 %	-50.0 %	-6.1 %	0.0 %	-16.4 %	-22.2 %	400.0 %	-25.8 %	41.7 %	-9.1 %	-12.0 %
County	Prior YTD	1	160	106	463	71	264	5	1,070	156	43	1,130	360	1,689	2,762
	YTD	4	146	94	459	43	188	7	941	139	35	747	382	1,303	2,244
	% Change	300.0 %	-8.8 %	-11.3 %	-0.9 %	-39.4 %	-28.8 %	40.0 %	-12.1 %	-10.9 %	-18.6 %	-33.9 %	6.1 %	-22.9 %	-18.8 %

Prior YTD **Begin Date** 01/01/2019 **End Date** 10/03/2019

YTD **Begin Date** 01/01/2020 **End Date** 10/03/2020

* Countywide totals include arrests made by all other divisions. Sourced from MNPD RMS on 10/6/2020 7:04:17 AM. This report does not take into account the number of charges. 1 arrest = 1 body. Curfew arrests include a violation of NCIC 0048 Juvenile, Curfew (TCA 11.28.210). Truancy arrests include a violation of NCIC 5327 Juvenile, Loitering During School Hours (TCA 11.28.080).

Juvenile Victims

METROPOLITAN POLICE DEPARTMENT
of Nashville and Davidson County

Aggregated by precinct (incident location). Based on date when each incident was reported.

		Rolling 2 Weeks				Rolling 8 Weeks				YTD				Rolling 104 Weeks			
		Prior Week	Last Week	Change	Percent Change	Prior 4 Weeks	Last 4 Weeks	Change	Percent Change	Prior YTD	Current YTD	Change	Percent Change	Prior 52 Weeks	Last 52 Weeks	Change	Percent Change
West	Part I-Violent	2	0	-2	-100.0 %	2	3	1	50.0 %	43	29	-14	-32.6 %	61	38	-23	-37.7 %
	Part I-Property	0	0	0	NaN	0	0	0	NaN	26	10	-16	-61.5 %	30	21	-9	-30.0 %
	Part II	8	1	-7	-87.5 %	15	13	-2	-13.3 %	133	97	-36	-27.1 %	184	127	-57	-31.0 %
	Subtotal	**10**	**1**	**-9**	**-90.0 %**	**17**	**16**	**-1**	**-5.9 %**	**202**	**136**	**-66**	**-32.7 %**	**275**	**186**	**-89**	**-32.4 %**
East	Part I-Violent	10	1	-9	-90.0 %	8	16	8	100.0 %	118	86	-32	-27.1 %	147	112	-35	-23.8 %
	Part I-Property	0	0	0	NaN	2	0	-2	-100.0 %	33	24	-9	-27.3 %	44	35	-9	-20.5 %
	Part II	6	5	-1	-16.7 %	20	26	6	30.0 %	228	167	-61	-26.8 %	308	232	-76	-24.7 %
	Subtotal	**16**	**6**	**-10**	**-62.5 %**	**30**	**42**	**12**	**40.0 %**	**379**	**277**	**-102**	**-26.9 %**	**499**	**379**	**-120**	**-24.0 %**
South	Part I-Violent	7	2	-5	-71.4 %	10	12	2	20.0 %	153	147	-6	-3.9 %	206	207	1	0.5 %
	Part I-Property	0	2	2	Infinity	1	6	5	500.0 %	98	46	-52	-53.1 %	125	89	-36	-28.8 %
	Part II	10	4	-6	-60.0 %	42	29	-13	-31.0 %	430	303	-127	-29.5 %	530	412	-118	-22.3 %
	Subtotal	**17**	**8**	**-9**	**-52.9 %**	**53**	**47**	**-6**	**-11.3 %**	**681**	**496**	**-185**	**-27.2 %**	**861**	**708**	**-153**	**-17.8 %**
Central	Part I-Violent	0	2	2	Infinity	1	2	1	100.0 %	5	3	-2	-40.0 %	8	9	1	12.5 %
	Part I-Property	0	0	0	NaN	0	1	1	Infinity	12	6	-6	-50.0 %	14	11	-3	-21.4 %
	Part II	0	0	0	NaN	1	1	0	0.0 %	26	19	-7	-26.9 %	35	27	-8	-22.9 %
	Subtotal	**0**	**2**	**2**	**Infinity**	**2**	**4**	**2**	**100.0 %**	**43**	**28**	**-15**	**-34.9 %**	**57**	**47**	**-10**	**-17.5 %**
Hermitage	Part I-Violent	5	5	0	0.0 %	23	19	-4	-17.4 %	132	170	38	28.8 %	172	219	47	27.3 %
	Part I-Property	0	0	0	NaN	12	5	-7	-58.3 %	56	45	-11	-19.6 %	75	60	-15	-20.0 %
	Part II	3	4	1	33.3 %	50	22	-28	-56.0 %	267	285	18	6.7 %	338	389	51	15.1 %
	Subtotal	**8**	**9**	**1**	**12.5 %**	**85**	**46**	**-39**	**-45.9 %**	**455**	**500**	**45**	**9.9 %**	**585**	**668**	**83**	**14.2 %**
North	Part I-Violent	1	4	3	300.0 %	17	7	-10	-58.8 %	117	132	15	12.8 %	161	162	1	0.6 %
	Part I-Property	0	0	0	NaN	1	2	1	100.0 %	46	26	-20	-43.5 %	61	44	-17	-27.9 %
	Part II	4	3	-1	-25.0 %	8	19	11	137.5 %	274	147	-127	-46.4 %	360	202	-158	-43.9 %
	Subtotal	**5**	**7**	**2**	**40.0 %**	**26**	**28**	**2**	**7.7 %**	**437**	**305**	**-132**	**-30.2 %**	**582**	**408**	**-174**	**-29.9 %**
Madison	Part I-Violent	0	3	3	Infinity	8	7	-1	-12.5 %	91	76	-15	-16.5 %	124	94	-30	-24.2 %
	Part I-Property	1	1	0	0.0 %	0	8	8	Infinity	24	44	20	83.3 %	36	59	23	63.9 %
	Part II	5	0	-5	-100.0 %	10	9	-1	-10.0 %	159	126	-33	-20.8 %	224	156	-68	-30.4 %
	Subtotal	**6**	**4**	**-2**	**-33.3 %**	**18**	**24**	**6**	**33.3 %**	**274**	**246**	**-28**	**-10.2 %**	**384**	**309**	**-75**	**-19.5 %**
Midtown Hills	Part I-Violent	2	3	1	50.0 %	6	9	3	50.0 %	71	60	-11	-15.5 %	97	75	-22	-22.7 %
	Part I-Property	0	0	0	NaN	2	1	-1	-50.0 %	45	37	-8	-17.8 %	58	55	-3	-5.2 %
	Part II	2	4	2	100.0 %	17	16	-1	-5.9 %	175	159	-16	-9.1 %	213	217	4	1.9 %
	Subtotal	**4**	**7**	**3**	**75.0 %**	**25**	**26**	**1**	**4.0 %**	**291**	**256**	**-35**	**-12.0 %**	**368**	**347**	**-21**	**-5.7 %**
County*	Part I-Violent	27	20	-7	-25.9 %	75	75	0	0.0 %	730	703	-27	-3.7 %	976	916	-60	-6.1 %
	Part I-Property	1	3	2	200.0 %	18	23	5	27.8 %	340	238	-102	-30.0 %	443	374	-69	-15.6 %
	Part II	38	21	-17	-44.7 %	163	135	-28	-17.2 %	1,692	1,303	-389	-23.0 %	2,192	1,762	-430	-19.6 %
	Total	**66**	**44**	**-22**	**-33.3 %**	**256**	**233**	**-23**	**-9.0 %**	**2,762**	**2,244**	**-518**	**-18.8 %**	**3,611**	**3,052**	**-559**	**-15.5 %**

Information summarized for CompStat week ending 10/03/2020.

Sourced from MNPD ARMS on 10/6/2020 7:04:17 AM. The figures above were sourced from incident reports using NIBRS definitions and reporting guidelines, based on the date when the crime was reported. This report is intended to be a management and planning tool and does not reflect the official NIBRS counts for the department. Incidents where a location is unknown or unspecified are included in the countywide totals. 'Unknown' refers to records in which the address is listed as 'Unknown' on the incident report. 'Not Validated' refers to records that were entered in with an invalid addresses.

Efficiencies Section

CompStat Weekly Analysis is provided by the Metropolitan Nashville Police Department Crime Analysis Section. This report is intended to be a management and planning tool and does not reflect the official UCR counts for the department.

"I don't pity any man who does hard work worth doing. I admire him. I pity the creature who does not work, at whichever end of the social scale he may regard himself as being."
- Theodore Roosevelt

Begin Date: 09/27/2020
End Date: 10/03/2020
Week: 40

Self Initiated CAD

Aggregated by component of officer initiating call.

METROPOLITAN POLICE DEPARTMENT

of Nashville and Davidson County

		Rolling Two Week				Rolling Eight Week				YTD				Rolling Twenty-Four Month			
		Prior Week	Last Week	Change	Percent Change	Prior 4 Weeks	Last 4 Weeks	Change	Percent Change	Prior YTD	Current YTD	Change	Percent Change	Prior 52 Weeks	Last 52 Weeks	Change	Percent Change
West	Vehicle Stop	10	18	8	80.0 %	111	87	-24	-21.6 %	1,202	1,030	-172	-14.3 %	3,106	1,253	-1,853	-59.7 %
	Business Check	219	204	-15	-6.8 %	924	964	40	4.3 %	26,749	13,511	-13,238	-49.5 %	36,021	18,050	-17,971	-49.9 %
	All Other SI	116	124	8	6.9 %	421	429	8	1.9 %	11,938	6,737	-5,201	-43.6 %	15,562	9,174	-6,388	-41.0 %
	Subtotal	**345**	**346**	**1**	**0.3 %**	**1,456**	**1,480**	**24**	**1.6 %**	**39,889**	**21,278**	**-18,611**	**-46.7 %**	**54,689**	**28,477**	**-26,212**	**-47.9 %**
East	Vehicle Stop	26	34	8	30.8 %	68	104	36	52.9 %	3,991	1,505	-2,486	-62.3 %	8,177	2,237	-5,940	-72.6 %
	Business Check	128	144	16	12.5 %	578	611	33	5.7 %	9,872	7,587	-2,285	-23.1 %	15,300	10,132	-5,168	-33.8 %
	All Other SI	415	361	-54	-13.0 %	1,602	1,497	-105	-6.6 %	17,499	18,117	618	3.5 %	21,730	23,788	2,058	9.5 %
	Subtotal	**569**	**539**	**-30**	**-5.3 %**	**2,248**	**2,212**	**-36**	**-1.6 %**	**31,362**	**27,209**	**-4,153**	**-13.2 %**	**45,207**	**36,157**	**-9,050**	**-20.0 %**
South	Vehicle Stop	57	62	5	8.8 %	365	363	-2	-0.5 %	3,263	3,841	578	17.7 %	5,454	5,407	-47	-0.9 %
	Business Check	106	73	-33	-31.1 %	345	330	-15	-4.3 %	5,012	6,567	1,555	31.0 %	6,896	8,037	1,141	16.5 %
	All Other SI	229	231	2	0.9 %	1,122	1,021	-101	-9.0 %	13,618	12,215	-1,403	-10.3 %	17,654	16,850	-804	-4.6 %
	Subtotal	**392**	**366**	**-26**	**-6.6 %**	**1,832**	**1,714**	**-118**	**-6.4 %**	**21,893**	**22,623**	**730**	**3.3 %**	**30,004**	**30,294**	**290**	**1.0 %**
Central	Vehicle Stop	8	18	10	125.0 %	176	88	-88	-50.0 %	3,146	1,722	-1,424	-45.3 %	4,769	2,837	-1,932	-40.5 %
	Business Check	353	367	14	4.0 %	1,772	1,651	-121	-6.8 %	21,225	21,816	591	2.8 %	28,689	26,150	-2,539	-8.9 %
	All Other SI	228	275	47	20.6 %	1,109	1,032	-77	-6.9 %	17,753	14,335	-3,418	-19.3 %	21,236	19,049	-2,187	-10.3 %
	Subtotal	**589**	**660**	**71**	**12.1 %**	**3,057**	**2,771**	**-286**	**-9.4 %**	**42,124**	**37,873**	**-4,251**	**-10.1 %**	**54,694**	**48,036**	**-6,658**	**-12.2 %**
Hermitage	Vehicle Stop	61	60	-1	-1.6 %	240	321	81	33.8 %	3,265	2,471	-794	-24.3 %	5,904	3,209	-2,695	-45.6 %
	Business Check	109	95	-14	-12.8 %	433	439	6	1.4 %	10,478	7,497	-2,981	-28.5 %	14,755	9,445	-5,310	-36.0 %
	All Other SI	508	467	-41	-8.1 %	1,771	1,852	81	4.6 %	15,666	21,352	5,686	36.3 %	19,785	26,502	6,717	33.9 %
	Subtotal	**678**	**622**	**-56**	**-8.3 %**	**2,444**	**2,612**	**168**	**6.9 %**	**29,409**	**31,320**	**1,911**	**6.5 %**	**40,444**	**39,156**	**-1,288**	**-3.2 %**
North	Vehicle Stop	22	31	9	40.9 %	108	108	0	0.0 %	2,442	2,060	-382	-15.6 %	3,821	3,200	-621	-16.3 %
	Business Check	85	114	29	34.1 %	266	414	148	55.6 %	6,022	3,349	-2,673	-44.4 %	8,944	4,565	-4,379	-49.0 %
	All Other SI	206	188	-18	-8.7 %	726	755	29	4.0 %	10,186	6,327	-3,859	-37.9 %	12,697	9,010	-3,687	-29.0 %
	Subtotal	**313**	**333**	**20**	**6.4 %**	**1,100**	**1,277**	**177**	**16.1 %**	**18,650**	**11,736**	**-6,914**	**-37.1 %**	**25,462**	**16,775**	**-8,687**	**-34.1 %**
Madison	Vehicle Stop	52	35	-17	-32.7 %	264	235	-29	-11.0 %	2,327	1,737	-590	-25.4 %	4,111	2,391	-1,720	-41.8 %
	Business Check	107	116	9	8.4 %	710	558	-152	-21.4 %	16,853	7,931	-8,922	-52.9 %	23,213	12,213	-11,000	-47.4 %
	All Other SI	162	128	-34	-21.0 %	806	749	-57	-7.1 %	7,209	8,375	1,166	16.2 %	9,364	10,545	1,181	12.6 %
	Subtotal	**321**	**279**	**-42**	**-13.1 %**	**1,780**	**1,542**	**-238**	**-13.4 %**	**26,389**	**18,043**	**-8,346**	**-31.6 %**	**36,688**	**25,149**	**-11,539**	**-31.5 %**
Midtown Hills	Vehicle Stop	32	17	-15	-46.9 %	111	121	10	9.0 %	2,643	1,319	-1,324	-50.1 %	4,526	2,124	-2,402	-53.1 %
	Business Check	172	239	67	39.0 %	1,108	989	-119	-10.7 %	21,438	21,581	143	0.7 %	26,997	25,611	-1,386	-5.1 %
	All Other SI	174	145	-29	-16.7 %	750	703	-47	-6.3 %	16,133	10,141	-5,992	-37.1 %	20,182	15,078	-5,104	-25.3 %
	Subtotal	**378**	**401**	**23**	**6.1 %**	**1,969**	**1,813**	**-156**	**-7.9 %**	**40,214**	**33,041**	**-7,173**	**-17.8 %**	**51,705**	**42,813**	**-8,892**	**-17.2 %**
County*	Vehicle Stop	492	467	-25	-5.1 %	2,637	2,363	-274	-10.4 %	33,335	23,702	-9,633	-28.9 %	55,640	33,006	-22,634	-40.7 %
	Business Check	1,425	1,525	100	7.0 %	6,872	6,635	-237	-3.4 %	133,603	101,891	-31,712	-23.7 %	181,923	129,588	-52,335	-28.8 %
	All Other SI	2,665	2,493	-172	-6.5 %	11,008	10,585	-423	-3.8 %	146,142	122,895	-23,247	-15.9 %	185,386	163,873	-21,513	-11.6 %
	Total	**4,582**	**4,485**	**-97**	**-2.1 %**	**20,517**	**19,583**	**-934**	**-4.6 %**	**313,080**	**248,488**	**-64,592**	**-20.6 %**	**422,949**	**326,467**	**-96,482**	**-22.8 %**

Information summarized for CompStat week ending 10/3/2020.

* Countywide totals include CFS with unknown locations. Sourced from MNPD ARMS on 10/6/2020 7:04:17 AM. 'Vehicle Stops' refer to 10-93 calls. 'Business Checks' refer to 10-96 calls. Only includes calls initiated by an officer (call type 2 or 3). Excludes CFS with a disposition code of 6 or 11.

Dispatched Calls for Service

Aggregated by component of officer responding to call.

METROPOLITAN POLICE DEPARTMENT

of Nashville and Davidson County

		Rolling 2 Weeks				Rolling 8 Weeks				YTD				Rolling 104 Weeks			
		Prior Week	Last Week	Change	Percent Change	Prior 4 Weeks	Last 4 Weeks	Change	Percent Change	Prior YTD	Current YTD	Change	Percent Change	Prior 52 Weeks	Last 52 Weeks	Change	Percent Change
West	Part I	91	82	-9	-9.9 %	390	375	-15	-3.8 %	5,115	3,849	-1,266	-24.8 %	6,700	5,571	-1,129	-16.9 %
	Vehicle Crash	26	53	27	103.8 %	167	154	-13	-7.8 %	2,059	1,464	-595	-28.9 %	2,796	2,145	-651	-23.3 %
	All Other CFS	209	198	-11	-5.3 %	963	878	-85	-8.8 %	9,302	9,033	-269	-2.9 %	12,034	11,821	-213	-1.8 %
	Subtotal	**326**	**333**	**7**	**2.1 %**	**1,520**	**1,407**	**-113**	**-7.4 %**	**16,476**	**14,346**	**-2,130**	**-12.9 %**	**21,530**	**19,537**	**-1,993**	**-9.3 %**
East	Part I	91	72	-19	-20.9 %	355	322	-33	-9.3 %	4,300	3,453	-847	-19.7 %	5,809	4,867	-942	-16.2 %
	Vehicle Crash	35	27	-8	-22.9 %	99	122	23	23.2 %	1,382	1,067	-315	-22.8 %	1,831	1,513	-318	-17.4 %
	All Other CFS	241	212	-29	-12.0 %	994	894	-100	-10.1 %	10,072	9,249	-823	-8.2 %	13,038	12,201	-837	-6.4 %
	Subtotal	**367**	**311**	**-56**	**-15.3 %**	**1,448**	**1,338**	**-110**	**-7.6 %**	**15,754**	**13,769**	**-1,985**	**-12.6 %**	**20,678**	**18,581**	**-2,097**	**-10.1 %**
South	Part I	160	152	-8	-5.0 %	645	593	-52	-8.1 %	7,847	6,200	-1,647	-21.0 %	10,282	8,718	-1,564	-15.2 %
	Vehicle Crash	88	90	2	2.3 %	370	359	-11	-3.0 %	4,155	3,097	-1,058	-25.5 %	5,457	4,592	-865	-15.9 %
	All Other CFS	463	449	-14	-3.0 %	1,923	1,858	-65	-3.4 %	17,355	17,120	-235	-1.4 %	22,132	22,333	201	0.9 %
	Subtotal	**711**	**691**	**-20**	**-2.8 %**	**2,938**	**2,810**	**-128**	**-4.4 %**	**29,357**	**26,417**	**-2,940**	**-10.0 %**	**37,871**	**35,643**	**-2,228**	**-5.9 %**
Central	Part I	34	46	12	35.3 %	210	161	-49	-23.3 %	2,649	1,703	-946	-35.7 %	3,460	2,556	-904	-26.1 %
	Vehicle Crash	17	25	8	47.1 %	70	64	-6	-8.6 %	1,637	811	-826	-50.5 %	2,086	1,273	-813	-39.0 %
	All Other CFS	164	177	13	7.9 %	673	676	3	0.4 %	8,097	6,244	-1,853	-22.9 %	10,478	8,624	-1,854	-17.7 %
	Subtotal	**215**	**248**	**33**	**15.3 %**	**953**	**901**	**-52**	**-5.5 %**	**12,383**	**8,758**	**-3,625**	**-29.3 %**	**16,024**	**12,453**	**-3,571**	**-22.3 %**
Hermitage	Part I	127	104	-23	-18.1 %	587	550	-37	-6.3 %	6,606	5,448	-1,158	-17.5 %	8,787	7,560	-1,227	-14.0 %
	Vehicle Crash	44	78	34	77.3 %	247	262	15	6.1 %	3,379	2,431	-948	-28.1 %	4,525	3,560	-965	-21.3 %
	All Other CFS	418	413	-5	-1.2 %	1,773	1,774	1	0.1 %	16,612	16,396	-216	-1.3 %	21,517	21,100	-417	-1.9 %
	Subtotal	**589**	**595**	**6**	**1.0 %**	**2,607**	**2,586**	**-21**	**-0.8 %**	**26,597**	**24,275**	**-2,322**	**-8.7 %**	**34,829**	**32,220**	**-2,609**	**-7.5 %**
North	Part I	103	105	2	1.9 %	407	410	3	0.7 %	5,069	3,982	-1,087	-21.4 %	6,665	5,612	-1,053	-15.8 %
	Vehicle Crash	36	39	3	8.3 %	155	154	-1	-0.6 %	2,027	1,515	-512	-25.3 %	2,616	2,145	-471	-18.0 %
	All Other CFS	273	298	25	9.2 %	1,215	1,232	17	1.4 %	12,432	12,182	-250	-2.0 %	15,876	16,094	218	1.4 %
	Subtotal	**412**	**442**	**30**	**7.3 %**	**1,777**	**1,796**	**19**	**1.1 %**	**19,528**	**17,679**	**-1,849**	**-9.5 %**	**25,157**	**23,851**	**-1,306**	**-5.2 %**
Madison	Part I	70	82	12	17.1 %	295	303	8	2.7 %	3,809	3,075	-734	-19.3 %	5,065	4,358	-707	-14.0 %
	Vehicle Crash	32	33	1	3.1 %	151	126	-25	-16.6 %	1,641	1,385	-256	-15.6 %	2,184	1,933	-251	-11.5 %
	All Other CFS	200	202	2	1.0 %	952	870	-82	-8.6 %	9,343	9,439	96	1.0 %	12,250	12,151	-99	-0.8 %
	Subtotal	**302**	**317**	**15**	**5.0 %**	**1,398**	**1,299**	**-99**	**-7.1 %**	**14,793**	**13,899**	**-894**	**-6.0 %**	**19,499**	**18,442**	**-1,057**	**-5.4 %**
Midtown Hills	Part I	100	114	14	14.0 %	539	442	-97	-18.0 %	6,485	5,076	-1,409	-21.7 %	8,587	7,289	-1,298	-15.1 %
	Vehicle Crash	48	56	8	16.7 %	218	218	0	0.0 %	3,938	2,215	-1,723	-43.8 %	5,200	3,557	-1,643	-31.6 %
	All Other CFS	274	316	42	15.3 %	1,283	1,223	-60	-4.7 %	12,927	11,442	-1,485	-11.5 %	16,531	15,375	-1,156	-7.0 %
	Subtotal	**422**	**486**	**64**	**15.2 %**	**2,040**	**1,883**	**-157**	**-7.7 %**	**23,350**	**18,733**	**-4,617**	**-19.8 %**	**30,318**	**26,221**	**-4,097**	**-13.5 %**
County*	Part I	960	910	-50	-5.2 %	4,196	3,868	-328	-7.8 %	48,267	38,799	-9,468	-19.6 %	63,391	54,286	-9,105	-14.4 %
	Vehicle Crash	342	408	66	19.3 %	1,513	1,505	-8	-0.5 %	21,569	14,373	-7,196	-33.4 %	28,656	21,389	-7,267	-25.4 %
	All Other CFS	2,513	2,518	5	0.2 %	10,729	10,405	-324	-3.0 %	107,430	99,166	-8,264	-7.7 %	138,537	130,288	-8,249	-6.0 %
	Total	**3,815**	**3,836**	**21**	**0.6 %**	**16,438**	**15,778**	**-660**	**-4.0 %**	**177,266**	**152,338**	**-24,928**	**-14.1 %**	**230,584**	**205,963**	**-24,621**	**-10.7 %**

Information summarized for CompStat week ending 10/3/2020.

* Countywide totals include CFS with unknown locations. 'Part I CFS' refer to dispatched CAD calls with a ten code of 50, 51, 52, 53, 54, 57, 70, 71, 72, 67, or 1000. 'Vehicle Crash CFS' refer to dispatched CAD calls with a ten code of 45 or 46. Only includes calls initiated by the citizenry (call type 0 or 1). Report only includes CFS with ten codes 10 through 89 and all thousand codes. Excludes CFS with a disposition code of 6 or 11.

Vehicle Stop Analysis (Form 252)

Aggregated by component of officer making stop.

METROPOLITAN POLICE DEPARTMENT

of Nashville and Davidson County

		Rolling Two Week				Rolling Eight Week				YTD				Rolling Twenty-Four Month			
		Prior Week	Last Week	Change	% Change	Prior 4 Weeks	Last 4 Weeks	Change	% Change	Prior YTD	YTD	Change	% Change	Prior 52 Weeks	Last 52 Weeks	Change	% Change
West	Vehicle Stops	11	12	1	9.1%	106	77	-29	-27.4%	1,710	981	-729	-42.6%	4,071	1,226	-2,845	-69.9%
	Warnings Issued	100.0 %	83.3 %	-16.7 %		80.2 %	80.5 %	0.3 %		84.3 %	85.5 %	1.3 %		87.5 %	84.7 %	-2.8 %	
	Arrests Made	0	0	0	-	4	3	-1	-25.0%	67	56	-11	-16.4%	163	72	-91	-55.8%
East	Vehicle Stops	28	30	2	7.1%	125	106	-19	-15.2%	4,417	1,626	-2,791	-63.2%	8,811	2,519	-6,292	-71.4%
	Warnings Issued	75.0 %	73.3 %	-1.7 %		57.6 %	72.6 %	15.0 %		80.4 %	74.2 %	-6.2 %		83.8 %	74.9 %	-8.9 %	
	Arrests Made	3	1	-2	-66.7%	5	8	3	60.0%	346	142	-204	-59.0%	690	222	-468	-67.8%
South	Vehicle Stops	72	61	-11	-15.3%	423	420	-3	-0.7%	6,148	5,177	-971	-15.8%	9,213	7,396	-1,817	-19.7%
	Warnings Issued	51.4 %	65.6 %	14.2 %		45.6 %	47.4 %	1.8 %		48.2 %	58.5 %	10.4 %		53.9 %	57.1 %	3.2 %	
	Arrests Made	8	9	1	12.5%	52	51	-1	-1.9%	656	617	-39	-5.9%	928	815	-113	-12.2%
Central	Vehicle Stops	4	13	9	225.0%	215	126	-89	-41.4%	3,917	1,878	-2,039	-52.1%	6,206	3,017	-3,189	-51.4%
	Warnings Issued	50.0 %	100.0 %	50.0 %		40.9 %	46.0 %	5.1 %		63.2 %	68.6 %	5.4 %		65.8 %	69.2 %	3.4 %	
	Arrests Made	0	0	0	-	6	7	1	16.7%	251	124	-127	-50.6%	391	205	-186	-47.6%
Hermitage	Vehicle Stops	59	44	-15	-25.4%	244	290	46	18.9%	4,553	2,455	-2,098	-46.1%	7,805	3,434	-4,371	-56.0%
	Warnings Issued	57.6 %	63.6 %	6.0 %		54.5 %	62.1 %	7.6 %		62.1 %	67.5 %	5.4 %		66.2 %	63.8 %	-2.4 %	
	Arrests Made	8	5	-3	-37.5%	34	34	0	0.0%	401	268	-133	-33.2%	686	352	-334	-48.7%
North	Vehicle Stops	21	25	4	19.0%	82	90	8	9.8%	2,110	1,865	-245	-11.6%	3,599	2,791	-808	-22.5%
	Warnings Issued	76.2 %	88.0 %	11.8 %		46.3 %	73.3 %	27.0 %		83.6 %	77.7 %	-5.8 %		83.2 %	78.5 %	-4.7 %	
	Arrests Made	2	0	-2	-100.0%	4	5	1	25.0%	178	273	95	53.4%	287	396	109	38.0%
Madison	Vehicle Stops	43	27	-16	-37.2%	273	286	13	4.8%	3,044	1,939	-1,105	-36.3%	4,856	2,588	-2,268	-46.7%
	Warnings Issued	20.9 %	25.9 %	5.0 %		52.4 %	22.0 %	-30.4 %		60.1 %	56.8 %	-3.3 %		65.5 %	62.6 %	-2.9 %	
	Arrests Made	3	3	0	0.0%	19	21	2	10.5%	269	159	-110	-40.9%	553	204	-349	-63.1%
Midtown Hills	Vehicle Stops	45	21	-24	-53.3%	151	150	-1	-0.7%	3,691	1,921	-1,770	-48.0%	6,115	2,887	-3,228	-52.8%
	Warnings Issued	51.1 %	52.4 %	1.3 %		56.3 %	47.3 %	-9.0 %		70.1 %	58.5 %	-11.6 %		73.3 %	63.9 %	-9.3 %	
	Arrests Made	0	1	1	-	5	4	-1	-20.0%	217	67	-150	-69.1%	411	122	-289	-70.3%
SOD	Vehicle Stops	174	148	-26	-14.9%	756	638	-118	-15.6%	11,235	6,209	-5,026	-44.7%	14,248	8,956	-5,292	-37.1%
	Warnings Issued	32.8 %	41.2 %	8.5 %		30.4 %	29.6 %	-0.8 %		34.6 %	30.5 %	-4.0 %		36.0 %	31.7 %	-4.3 %	
	Arrests Made	12	14	2	16.7%	84	57	-27	-32.1%	582	542	-40	-6.9%	747	699	-48	-6.4%
Other	Vehicle Stops	32	9	-23	-71.9%	313	163	-150	-47.9%	1,727	1,296	-431	-25.0%	2,668	1,664	-1,004	-37.6%
	Warnings Issued	81.3 %	66.7 %	-14.6 %		90.7 %	87.1 %	-3.6 %		84.9 %	86.7 %	1.8 %		84.5 %	85.2 %	0.7 %	
	Arrests Made	5	1	-4	-80.0%	12	12	0	0.0%	113	78	-35	-31.0%	216	106	-110	-50.9%
Total	Vehicle Stops	489	390	-99	-20.2%	2,688	2,346	-342	-12.7%	42,552	25,347	-17,205	-40.4%	67,592	36,478	-31,114	-46.0%
	Warnings Issued	48.3 %	56.4 %	8.1 %		50.3 %	47.2 %	-3.1 %		58.2 %	58.1 %	-0.2 %		63.9 %	58.5 %	-5.4 %	
	Arrests Made	41	34	-7	-17.1%	225	202	-23	-10.2%	3,080	2,326	-754	-24.5%	5,072	3,193	-1,879	-37.0%

Information summarized for CompStat week ending 10/03/2020.

Sourced from MNPD ARMS on 10/6/2020 7:04:17 AM. The figures above were sourced from MNPD's Vehicle Stop (Form 252) Database. Vehicle stop totals count all reports electronically entered via AFR. Hardcopy reports not entered into ARMS will affect accuracy of totals. This report is intended to be a management and planning tool and does not reflect the official vehicle stop counts for the department.

Field Interview Report (Form 114)

Aggregated by component of officer conducting interview.

METROPOLITAN POLICE DEPARTMENT

of Nashville and Davidson County

		Rolling Two Week				Rolling Eight Week				YTD				Rolling Twenty-Four Month			
		Prior Week	Last Week	Change	% Change	Prior 4 Weeks	Last 4 Weeks	Change	% Change	Prior YTD	YTD	Change	% Change	Prior 52 Weeks	Last 52 Weeks	Change	% Change
West	Field Interview	6	9	3	50.0%	42	24	-18	-42.9%	544	543	-1	-0.2%	776	677	-99	-12.8%
	Arrest Made	0	0	0	-	0	0	0	-	90	53	-37	-41.1%	126	75	-51	-40.5%
East	Field Interview	5	5	0	0.0%	26	20	-6	-23.1%	651	337	-314	-48.2%	1,095	459	-636	-58.1%
	Arrest Made	1	1	0	0.0%	2	2	0	0.0%	98	34	-64	-65.3%	193	52	-141	-73.1%
South	Field Interview	9	13	4	44.4%	34	49	15	44.1%	523	519	-4	-0.8%	742	667	-75	-10.1%
	Arrest Made	1	1	0	0.0%	2	4	2	100.0%	53	49	-4	-7.5%	90	59	-31	-34.4%
Central	Field Interview	7	11	4	57.1%	33	32	-1	-3.0%	719	438	-281	-39.1%	1,105	601	-504	-45.6%
	Arrest Made	0	1	1	-	5	4	-1	-20.0%	103	62	-41	-39.8%	182	88	-94	-51.6%
Hermitage	Field Interview	19	10	-9	-47.4%	48	62	14	29.2%	583	508	-75	-12.9%	973	632	-341	-35.0%
	Arrest Made	1	0	-1	-100.0%	5	2	-3	-60.0%	76	46	-30	-39.5%	135	57	-78	-57.8%
North	Field Interview	2	2	0	0.0%	19	17	-2	-10.5%	291	216	-75	-25.8%	411	324	-87	-21.2%
	Arrest Made	0	0	0	-	2	1	-1	-50.0%	33	22	-11	-33.3%	45	34	-11	-24.4%
Madison	Field Interview	8	3	-5	-62.5%	19	21	2	10.5%	308	262	-46	-14.9%	484	325	-159	-32.9%
	Arrest Made	1	2	1	100.0%	1	3	2	200.0%	39	46	7	17.9%	68	58	-10	-14.7%
Midtown	Field Interview	4	6	2	50.0%	14	19	5	35.7%	314	234	-80	-25.5%	434	310	-124	-28.6%
Hills	Arrest Made	0	0	0	-	1	1	0	0.0%	16	23	7	43.8%	37	35	-2	-5.4%
SID	Field Interview	0	0	0	-	7	2	-5	-71.4%	165	135	-30	-18.2%	189	146	-43	-22.8%
	Arrest Made	0	0	0	-	2	0	-2	-100.0%	16	11	-5	-31.3%	27	15	-12	-44.4%
SOD	Field Interview	0	1	1	-	1	2	1	100.0%	4	10	6	150.0%	11	11	0	0.0%
	Arrest Made	0	0	0	-	0	1	1	-	0	1	1	-	1	2	1	100.0%
Other	Field Interview	1	3	2	200.0%	20	8	-12	-60.0%	383	149	-234	-61.1%	623	219	-404	-64.8%
	Arrest Made	0	1	1	-	9	2	-7	-77.8%	52	35	-17	-32.7%	88	40	-48	-54.5%
County	Field Interview	61	63	2	3.3%	263	256	-7	-2.7%	4,485	3,351	-1,134	-25.3%	6,843	4,371	-2,472	-36.1%
	Arrest Made	4	6	2	50.0%	29	20	-9	-31.0%	576	382	-194	-33.7%	992	515	-477	-48.1%

Information summarized for CompStat week ending 10/03/2020.

Sourced from MNPD ARMS on 10/6/2020 7:04:17 AM. The numbers above are sourced from MNPD's Field Interview (Form 114) Database. This report includes all FI types (field interviews, terry stops, and homeless welfare checks). "Arrest Made" indicates that an individual in the FI database was also arrested. For an arrest to be counted, the Form 114 complaint number must match a Form 106 Arrest Report, Form 106A State Misdemeanor Citation Report, or Form 219 Juvenile Citation incident number and the master name record must match in each as well. This report is intended to be a management and planning tool and does not reflect official counts for the department.

County Efficiency Charts

METROPOLITAN POLICE DEPARTMENT
of Nashville and Davidson County

Summarized by CompStat week for past eight weeks.
Aggregated by component of officer initiating call / arresting officer.

All Self-Initiated CAD - 52wk Avg: 6,278

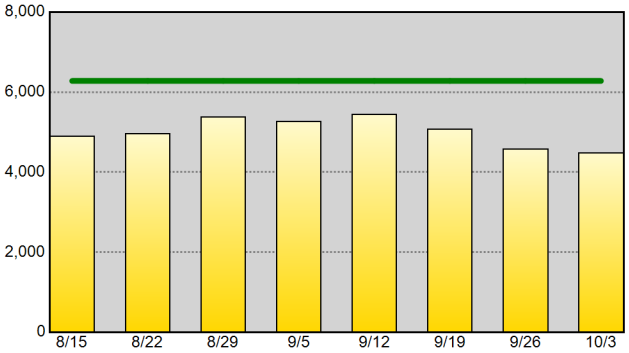

Self-Initiated Terry Stops - 52wk Avg: 52

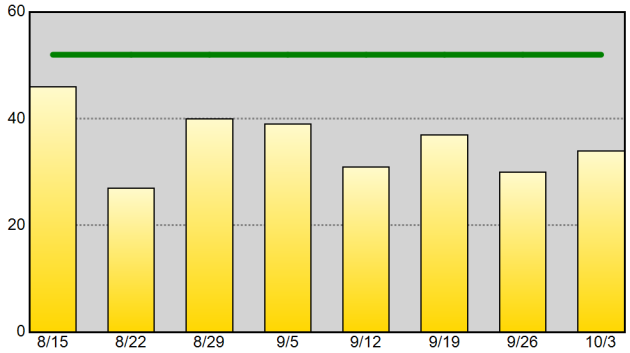

Self-Initiated Vehicle Stops (10-93) - 52wk Avg: 634

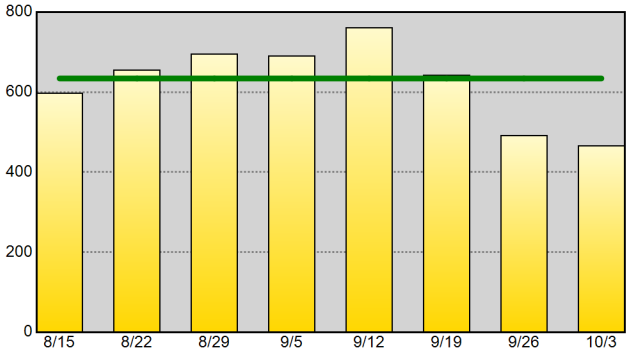

Self-Initiated Business Checks (10-96) - 52wk Avg: 2,492

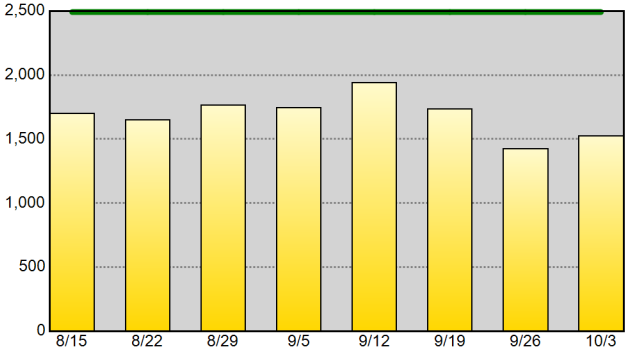

Self-Initiated Community Policing (10-15) - 52wk Avg: 857

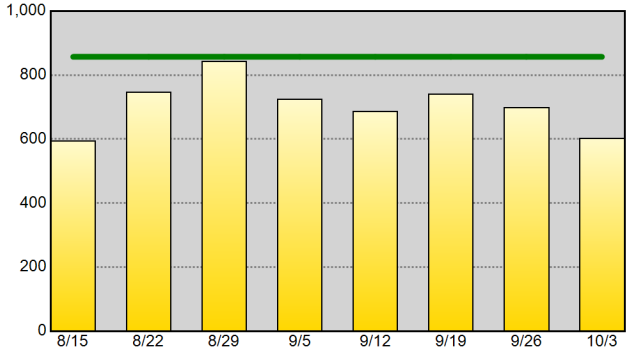

Self-Initiated Criminal Vice Activity (10-78) - 52wk Avg: 18

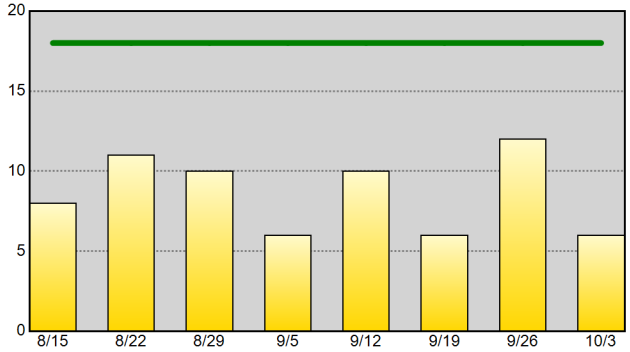

Part I Arrests - 52wk Avg: 107

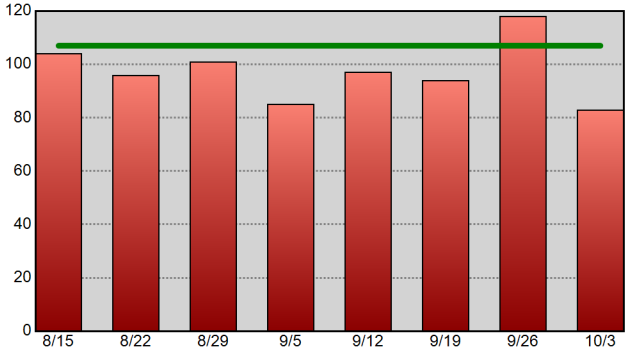

Drug-Related Arrests - 52wk Avg: 53

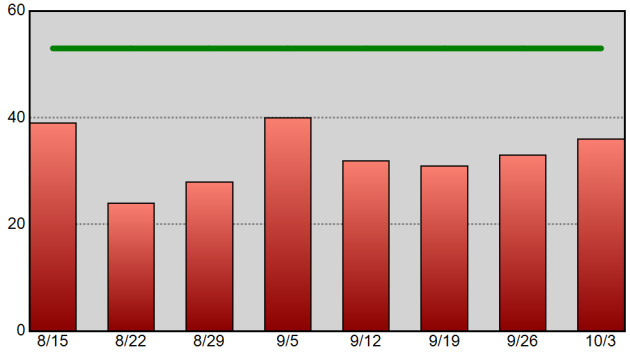

Warrants Served - 52wk Avg: 301

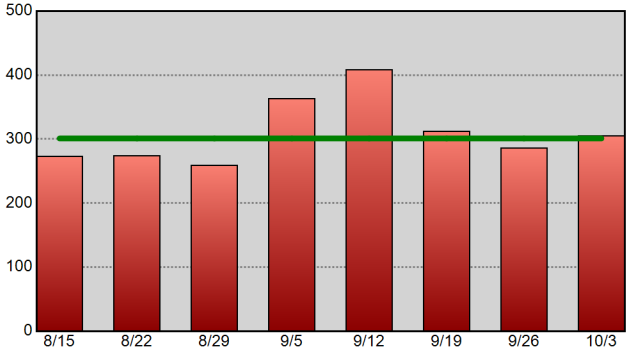

Information summarized for CompStat week ending 10/3/2020. The horizontal line on each chart represents the data set's 52-week weekly average.

Sourced from MNPD ARMS on 10/6/2020 7:04:17 AM. CAD reports only include calls initiated by an officer (call type 2 or 3). Excludes CFS with a disposition code of 6 or 11. Arrest reports do not take into account the number of charges. 1 arrest = 1 body.

West Precinct Precinct Efficiency Charts

METROPOLITAN POLICE DEPARTMENT
of Nashville and Davidson County

Summarized by CompStat week for past eight weeks.
Aggregated by component of officer initiating call / arresting officer.

All Self-Initiated CAD - 52wk Avg: 547

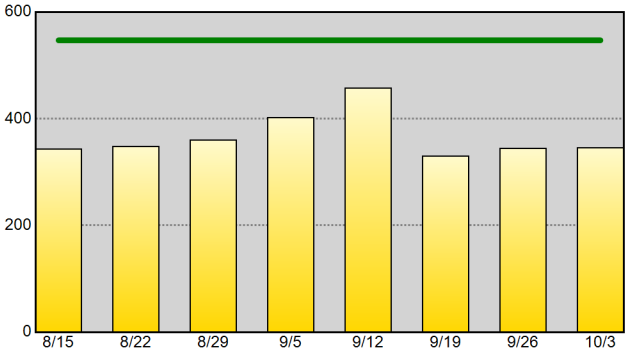

Self-Initiated Terry Stops - 52wk Avg: 3

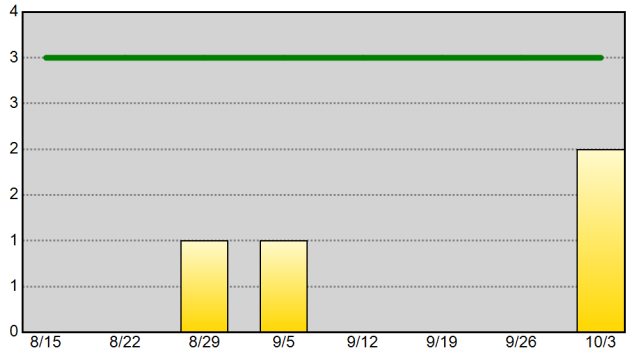

Self-Initiated Vehicle Stops (10-93) - 52wk Avg: 24

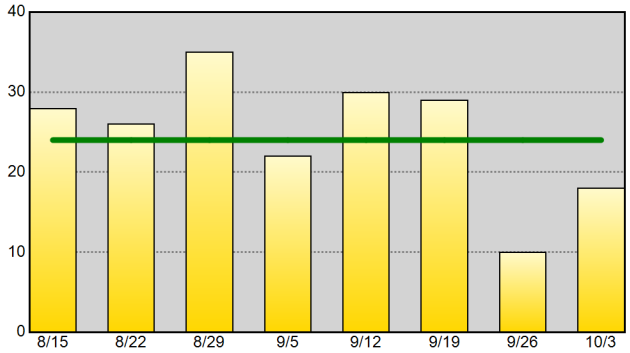

Self-Initiated Business Checks (10-96) - 52wk Avg: 347

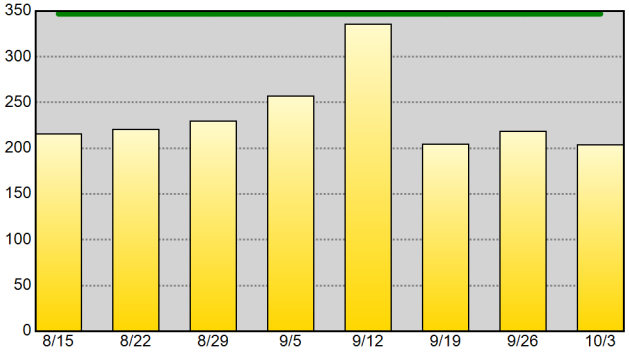

Self-Initiated Community Policing (10-15) - 52wk Avg: 67

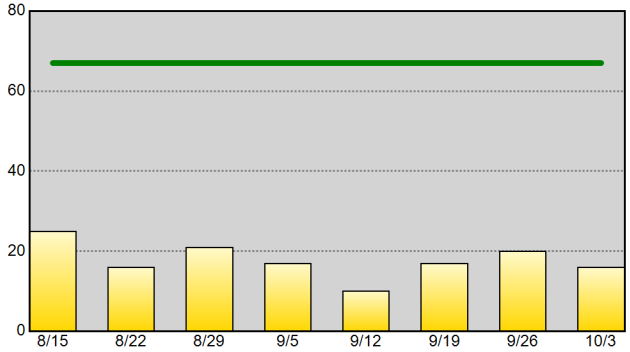

Self-Initiated Criminal Vice Activity (10-78) - 52wk Avg:

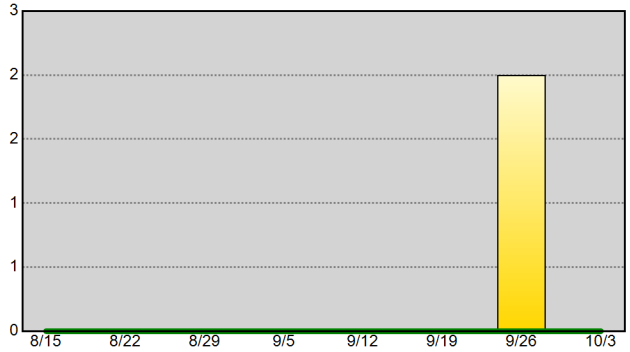

Part I Arrests - 52wk Avg: 7

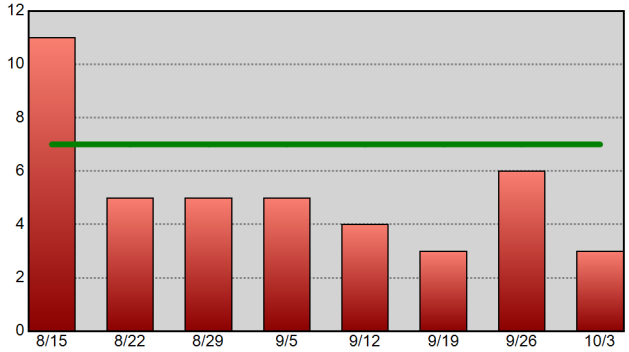

Drug-Related Arrests - 52wk Avg: 2

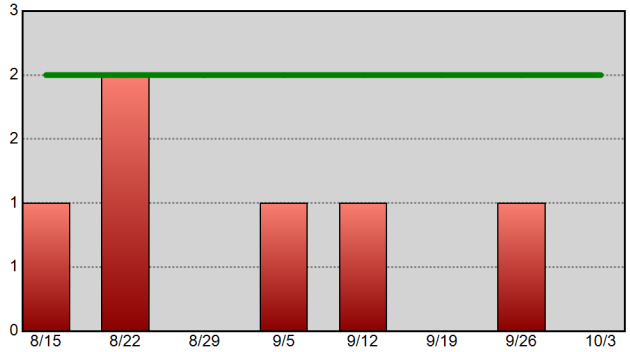

Warrants Served - 52wk Avg: 11

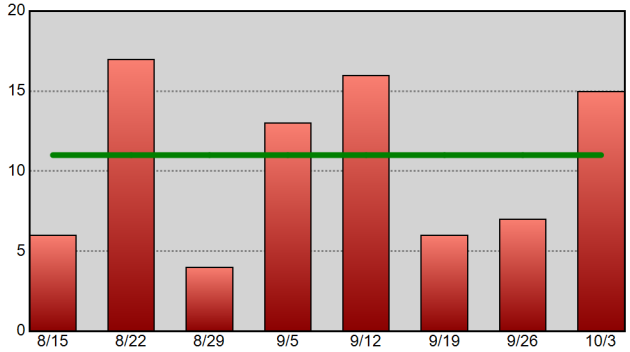

Information summarized for CompStat week ending 10/3/2020. The horizontal line on each chart represents the data set's 52-week weekly average.

Sourced from MNPD ARMS on 10/6/2020 7:04:18 AM. CAD reports only include calls initiated by an officer (call type 2 or 3). Excludes CFS with a disposition code of 6 or 11. Arrest reports do not take into account the number of charges. 1 arrest = 1 body.

East Precinct Precinct Efficiency Charts

METROPOLITAN POLICE DEPARTMENT
of Nashville and Davidson County

Summarized by CompStat week for past eight weeks.
Aggregated by component of officer initiating call / arresting officer.

All Self-Initiated CAD - 52wk Avg: 695

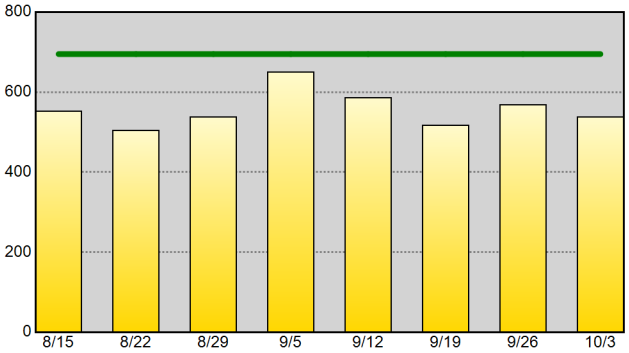

Self-Initiated Terry Stops - 52wk Avg: 4

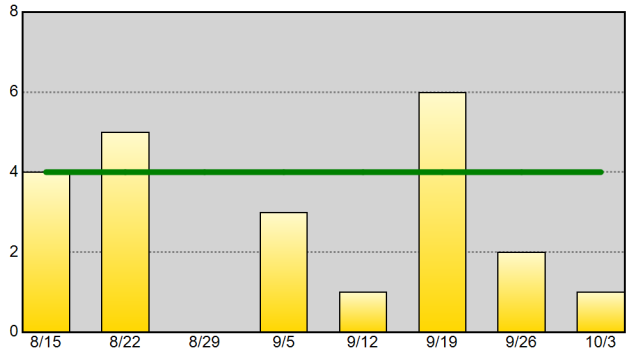

Self-Initiated Vehicle Stops (10-93) - 52wk Avg: 43

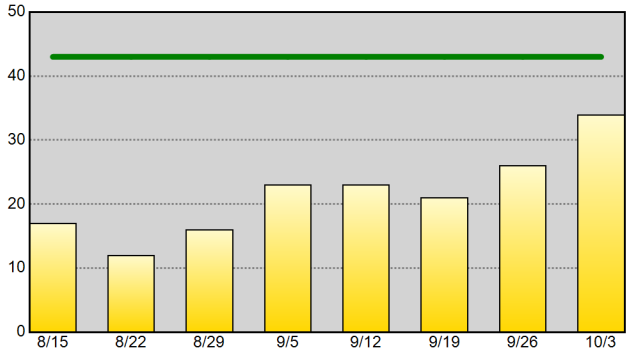

Self-Initiated Business Checks (10-96) - 52wk Avg: 194

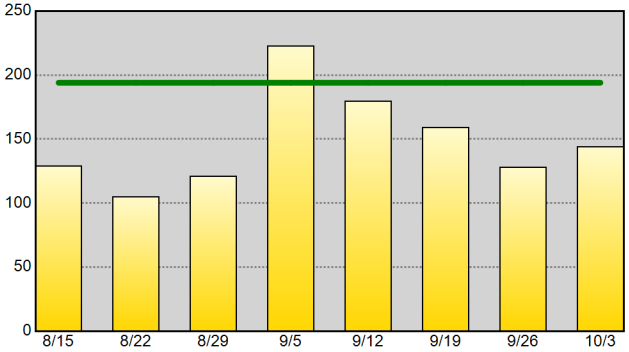

Self-Initiated Community Policing (10-15) - 52wk Avg: 104

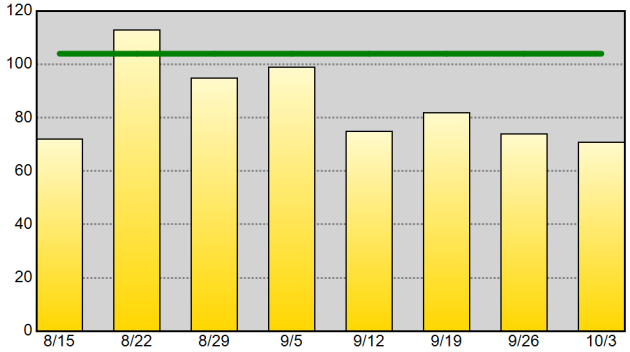

Self-Initiated Criminal Vice Activity (10-78) - 52wk Avg:

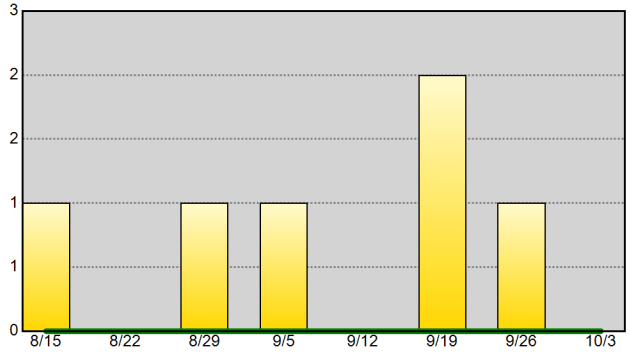

Part I Arrests - 52wk Avg: 9

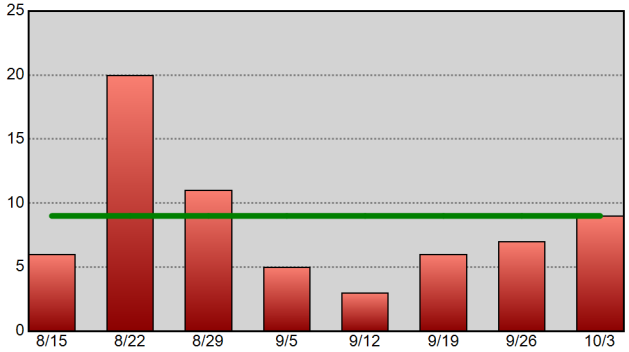

Drug-Related Arrests - 52wk Avg: 4

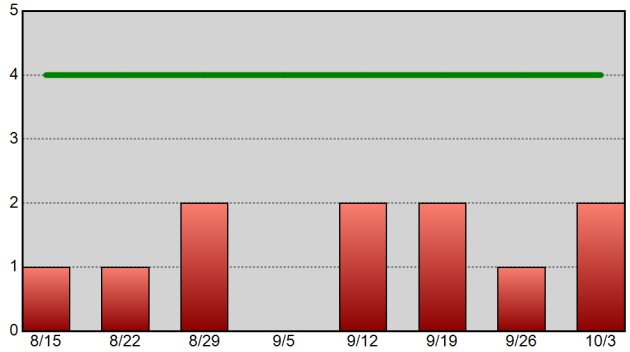

Warrants Served - 52wk Avg: 22

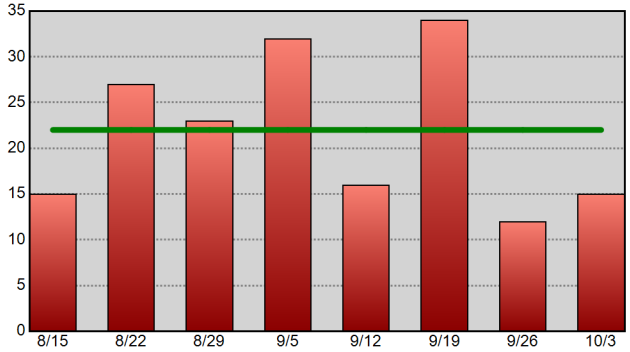

Information summarized for CompStat week ending 10/3/2020. The horizontal line on each chart represents the data set's 52-week weekly average.

Sourced from MNPD ARMS on 10/6/2020 7:04:19 AM. CAD reports only include calls initiated by an officer (call type 2 or 3). Excludes CFS with a disposition code of 6 or 11. Arrest reports do not take into account the number of charges. 1 arrest = 1 body.

South Precinct Precinct Efficiency Charts

METROPOLITAN POLICE DEPARTMENT
of Nashville and Davidson County

Summarized by CompStat week for past eight weeks.
Aggregated by component of officer initiating call / arresting officer.

All Self-Initiated CAD - 52wk Avg: 582

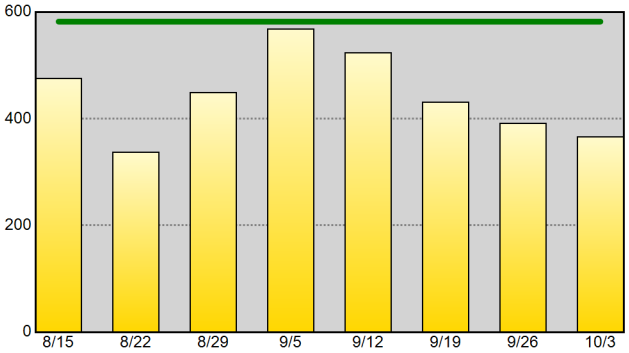

Self-Initiated Terry Stops - 52wk Avg: 7

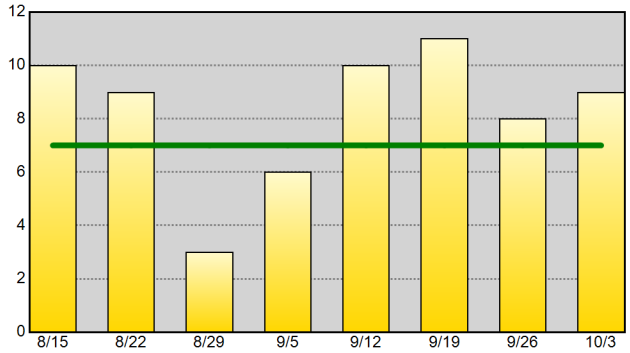

Self-Initiated Vehicle Stops (10-93) - 52wk Avg: 103

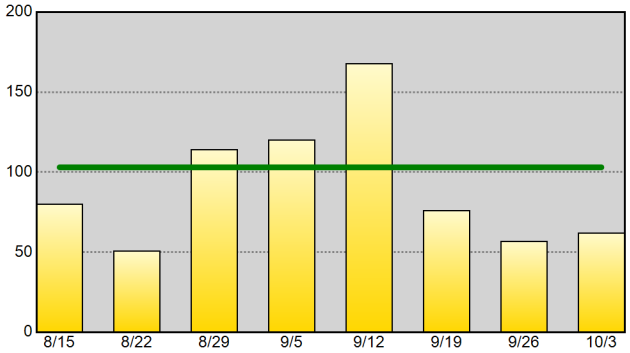

Self-Initiated Business Checks (10-96) - 52wk Avg: 154

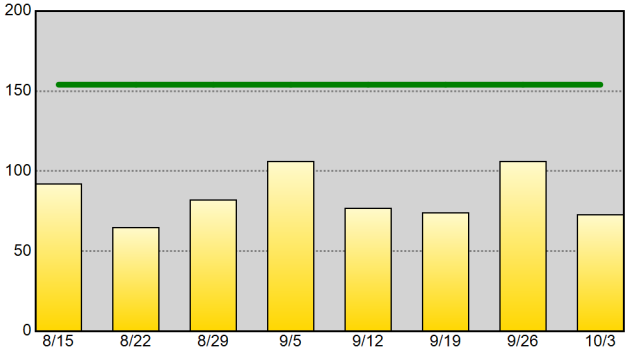

Self-Initiated Community Policing (10-15) - 52wk Avg: 19

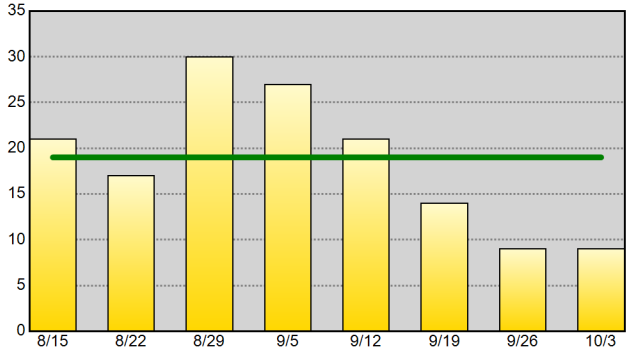

Self-Initiated Criminal Vice Activity (10-78) - 52wk Avg: 1

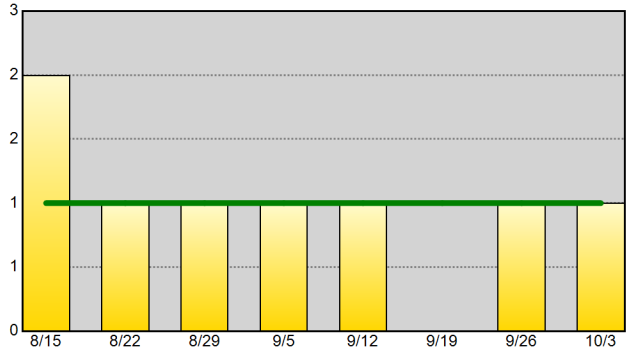

Part I Arrests - 52wk Avg: 16

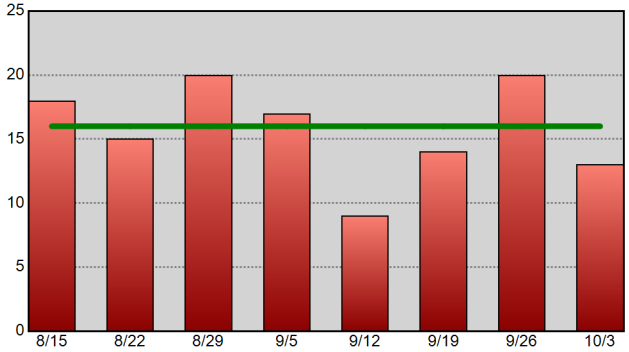

Drug-Related Arrests - 52wk Avg: 8

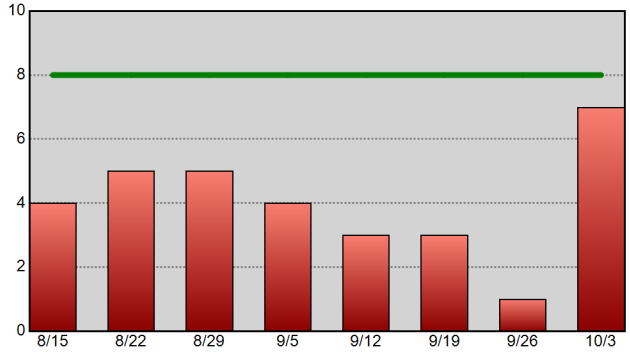

Warrants Served - 52wk Avg: 29

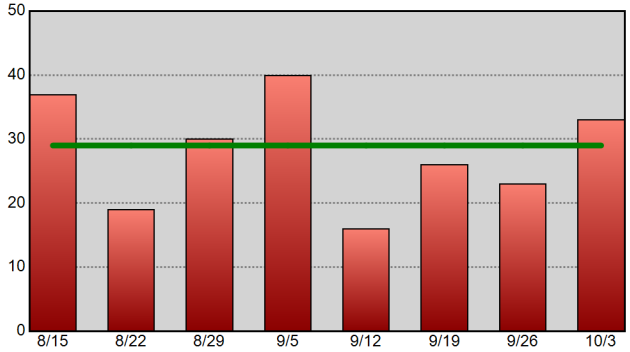

Information summarized for CompStat week ending 10/3/2020. The horizontal line on each chart represents the data set's 52-week weekly average.

Sourced from MNPD ARMS on 10/6/2020 7:04:21 AM. CAD reports only include calls initiated by an officer (call type 2 or 3). Excludes CFS with a disposition code of 6 or 11. Arrest reports do not take into account the number of charges. 1 arrest = 1 body.

Central Precinct Precinct Efficiency Charts

METROPOLITAN POLICE DEPARTMENT
of Nashville and Davidson County

Summarized by CompStat week for past eight weeks.
Aggregated by component of officer initiating call / arresting officer.

All Self-Initiated CAD - 52wk Avg: 923

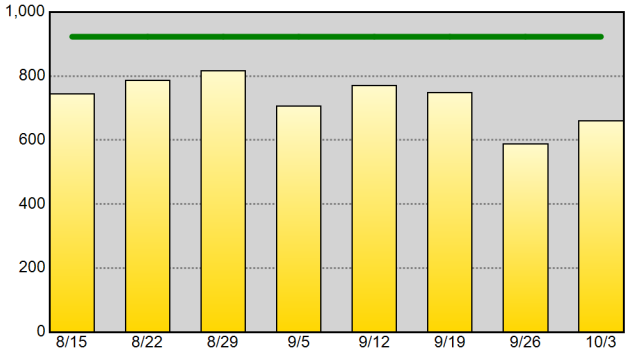

Self-Initiated Terry Stops - 52wk Avg: 15

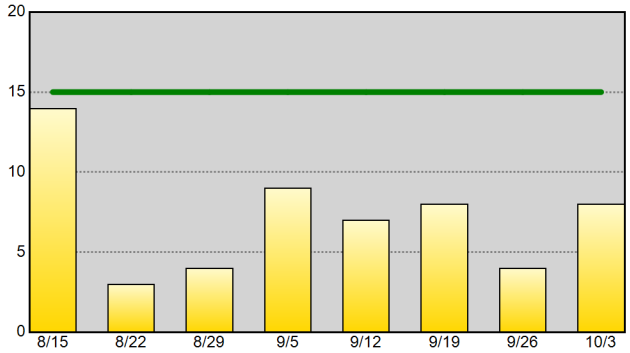

Self-Initiated Vehicle Stops (10-93) - 52wk Avg: 54

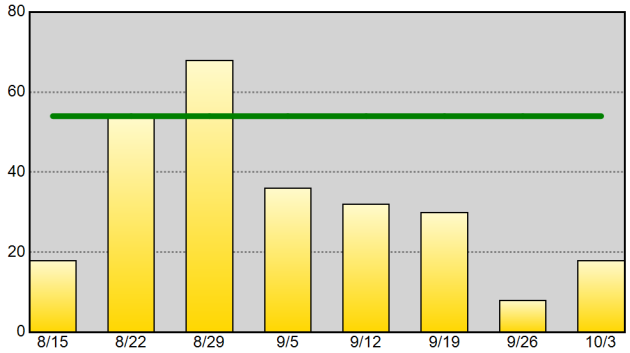

Self-Initiated Business Checks (10-96) - 52wk Avg: 502

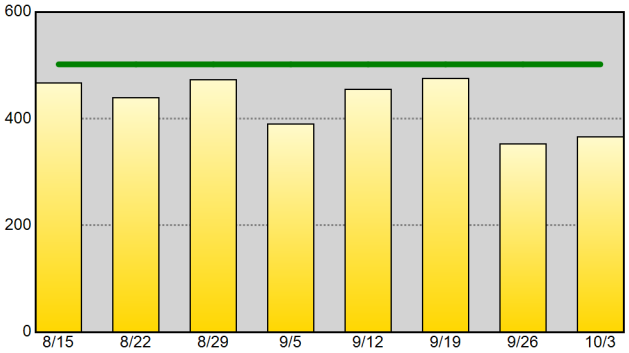

Self-Initiated Community Policing (10-15) - 52wk Avg: 102

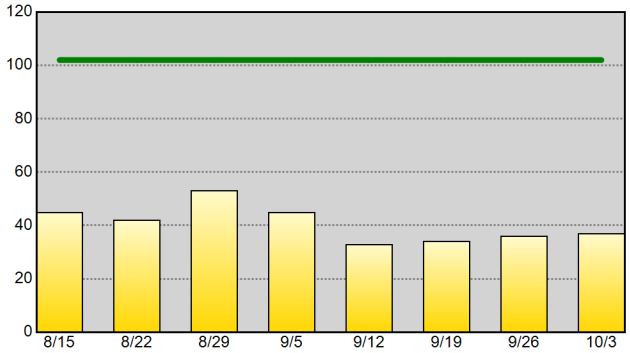

Self-Initiated Criminal Vice Activity (10-78) - 52wk Avg:

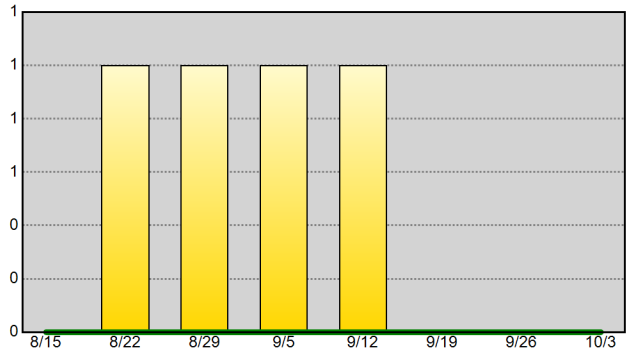

Part I Arrests - 52wk Avg: 7

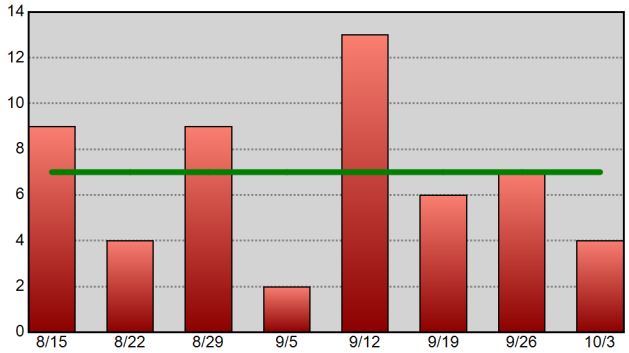

Drug-Related Arrests - 52wk Avg: 5

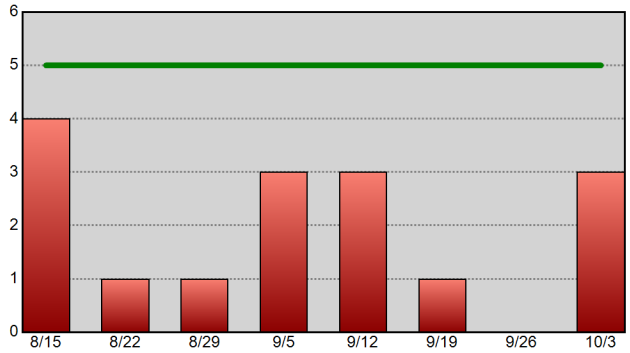

Warrants Served - 52wk Avg: 16

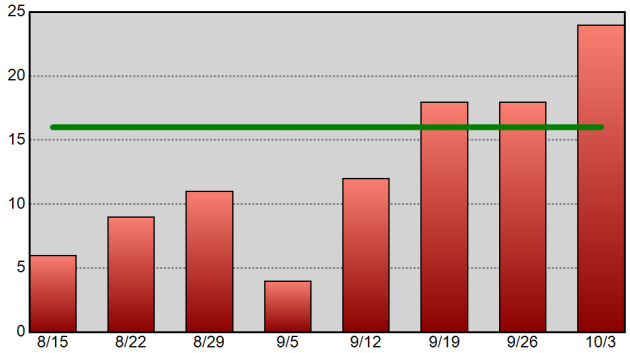

Information summarized for CompStat week ending 10/3/2020. The horizontal line on each chart represents the data set's 52-week weekly average.

Sourced from MNPD ARMS on 10/6/2020 7:04:22 AM. CAD reports only include calls initiated by an officer (call type 2 or 3). Excludes CFS with a disposition code of 6 or 11. Arrest reports do not take into account the number of charges. 1 arrest = 1 body.

Hermitage Precinct Precinct Efficiency Charts

METROPOLITAN POLICE DEPARTMENT
of Nashville and Davidson County

Summarized by CompStat week for past eight weeks.
Aggregated by component of officer initiating call / arresting officer.

All Self-Initiated CAD - 52wk Avg: 753

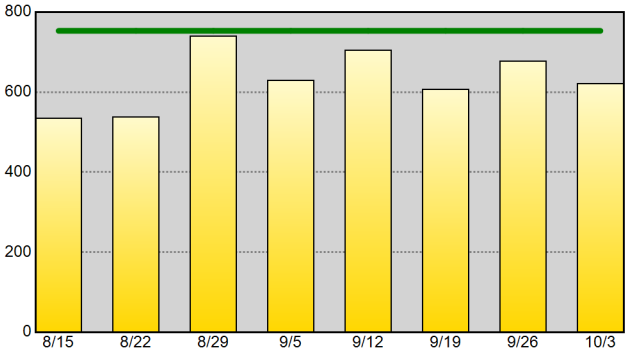

Self-Initiated Terry Stops - 52wk Avg: 6

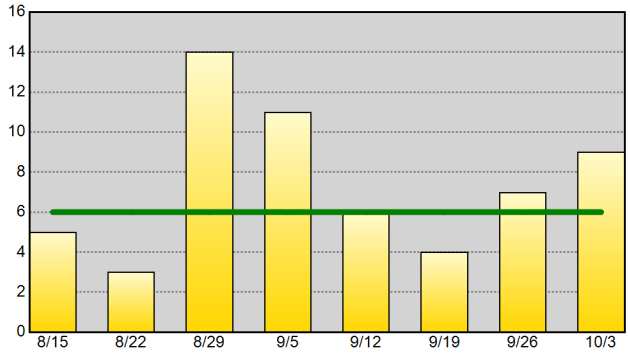

Self-Initiated Vehicle Stops (10-93) - 52wk Avg: 61

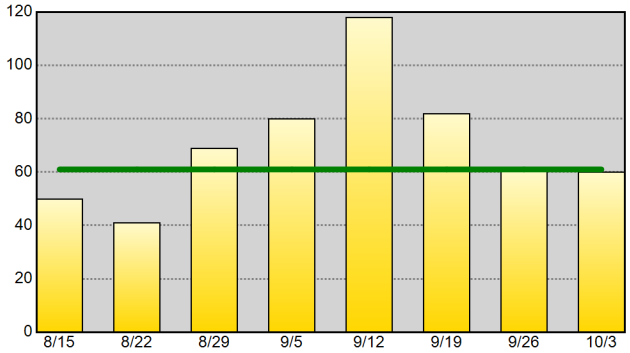

Self-Initiated Business Checks (10-96) - 52wk Avg: 181

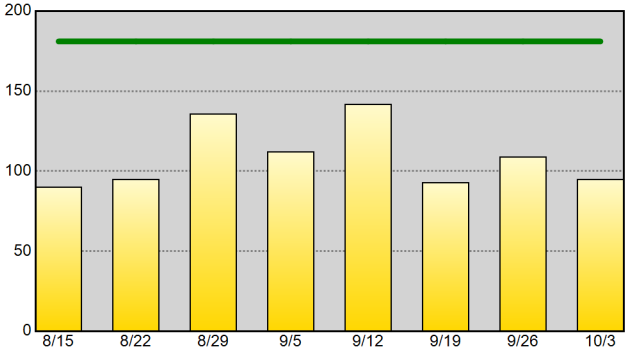

Self-Initiated Community Policing (10-15) - 52wk Avg: 100

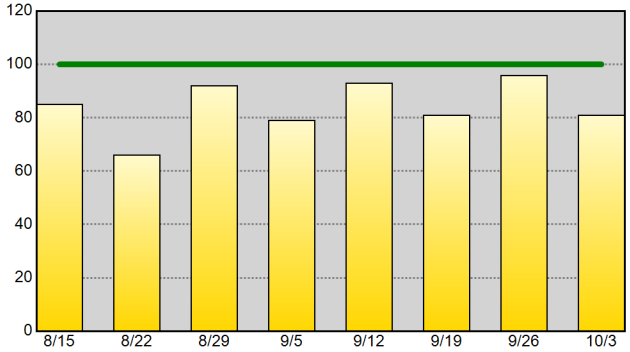

Self-Initiated Criminal Vice Activity (10-78) - 52wk Avg:

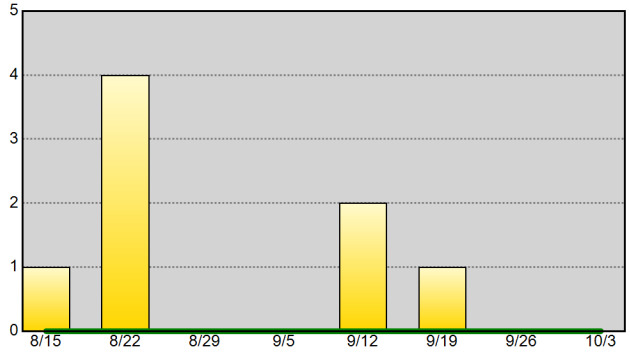

Part I Arrests - 52wk Avg: 13

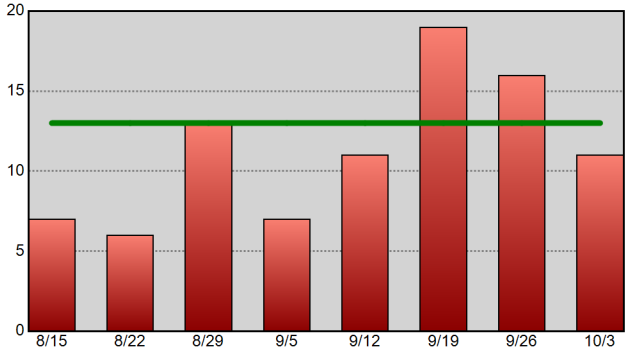

Drug-Related Arrests - 52wk Avg: 5

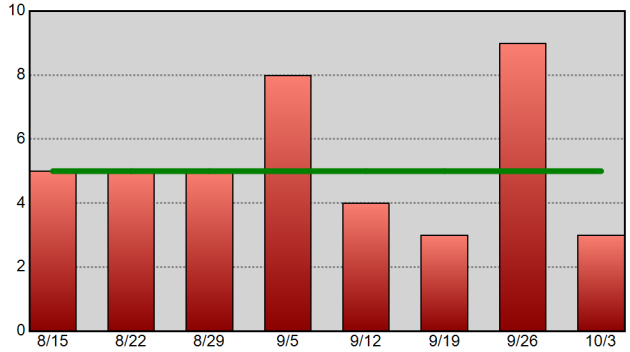

Warrants Served - 52wk Avg: 28

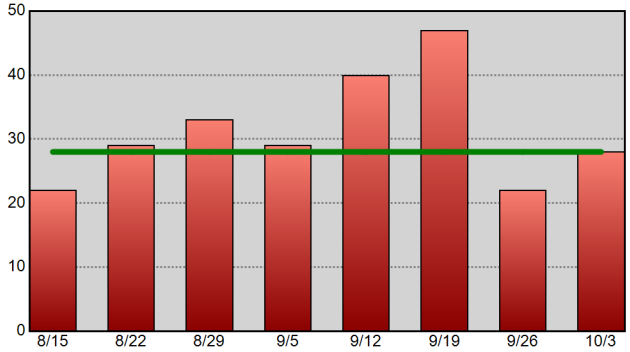

Information summarized for CompStat week ending 10/3/2020. The horizontal line on each chart represents the data set's 52-week weekly average.

Sourced from MNPD ARMS on 10/6/2020 7:04:22 AM. CAD reports only include calls initiated by an officer (call type 2 or 3). Excludes CFS with a disposition code of 6 or 11. Arrest reports do not take into account the number of charges. 1 arrest = 1 body.

North Precinct Precinct Efficiency Charts

METROPOLITAN POLICE DEPARTMENT
of Nashville and Davidson County

Summarized by CompStat week for past eight weeks.
Aggregated by component of officer initiating call / arresting officer.

All Self-Initiated CAD - 52wk Avg: 322

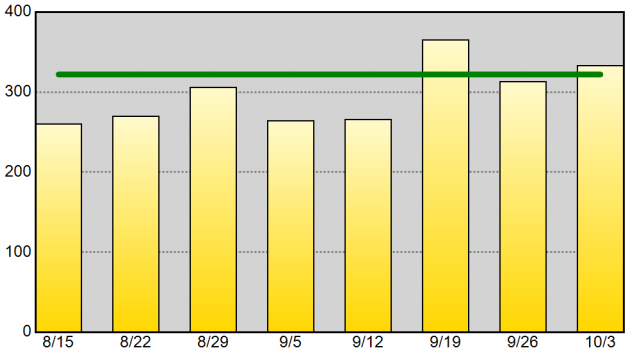

Self-Initiated Terry Stops - 52wk Avg: 5

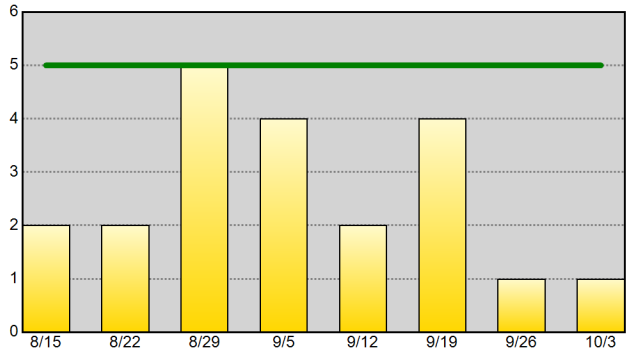

Self-Initiated Vehicle Stops (10-93) - 52wk Avg: 61

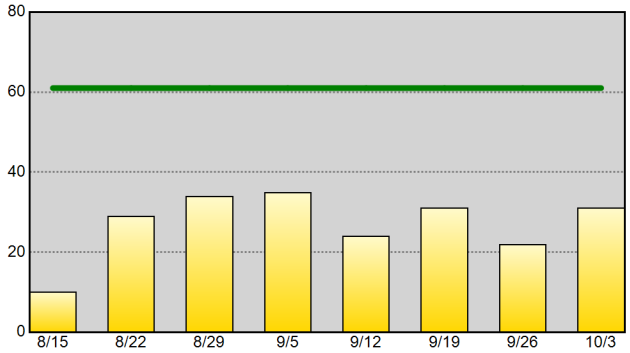

Self-Initiated Business Checks (10-96) - 52wk Avg: 87

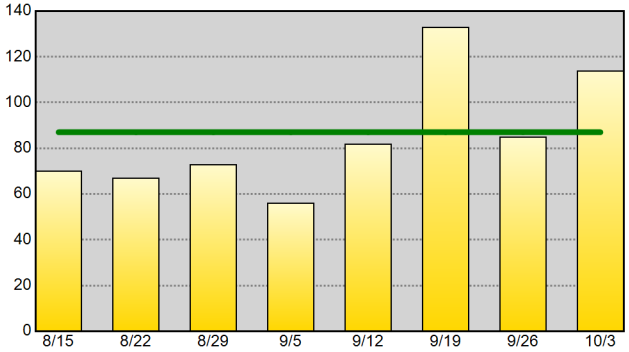

Self-Initiated Community Policing (10-15) - 52wk Avg: 13

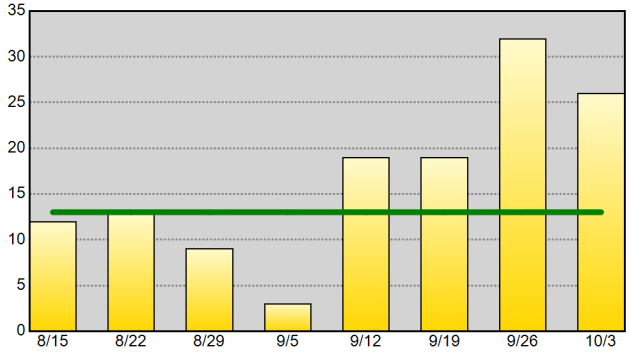

Self-Initiated Criminal Vice Activity (10-78) - 52wk Avg: 1

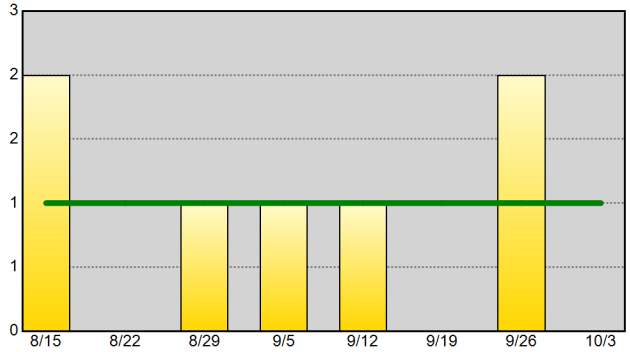

Part I Arrests - 52wk Avg: 12

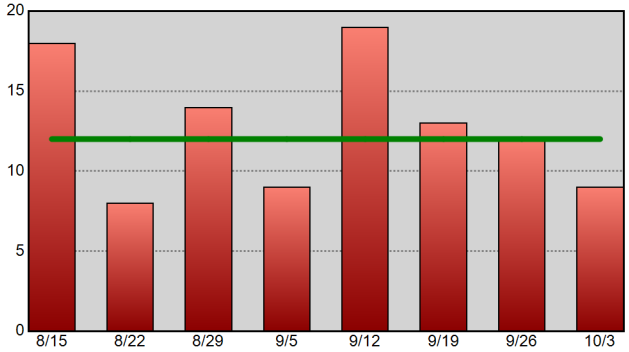

Drug-Related Arrests - 52wk Avg: 10

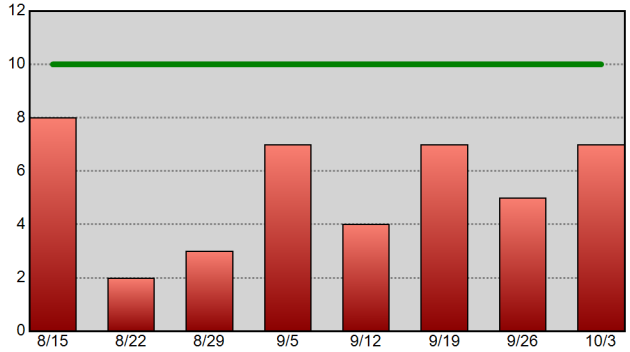

Warrants Served - 52wk Avg: 30

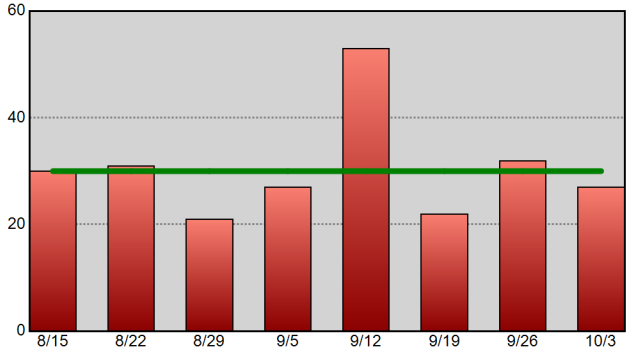

Information summarized for CompStat week ending 10/3/2020. The horizontal line on each chart represents the data set's 52-week weekly average.

Sourced from MNPD ARMS on 10/6/2020 7:04:25 AM. CAD reports only include calls initiated by an officer (call type 2 or 3). Excludes CFS with a disposition code of 6 or 11. Arrest reports do not take into account the number of charges. 1 arrest = 1 body.

Madison Precinct Precinct Efficiency Charts

METROPOLITAN POLICE DEPARTMENT
of Nashville and Davidson County

Summarized by CompStat week for past eight weeks.
Aggregated by component of officer initiating call / arresting officer.

All Self-Initiated CAD - 52wk Avg: 483

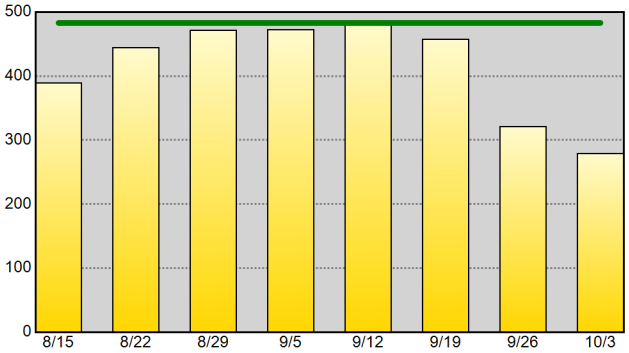

Self-Initiated Terry Stops - 52wk Avg: 3

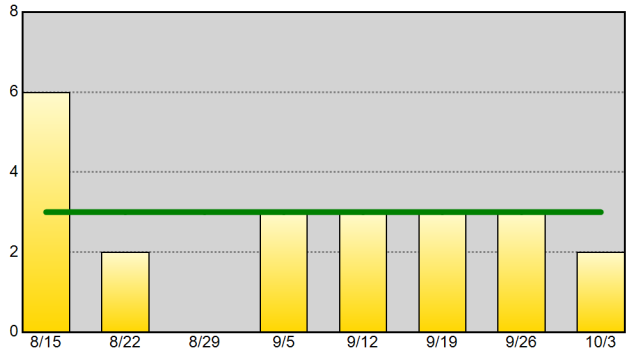

Self-Initiated Vehicle Stops (10-93) - 52wk Avg: 45

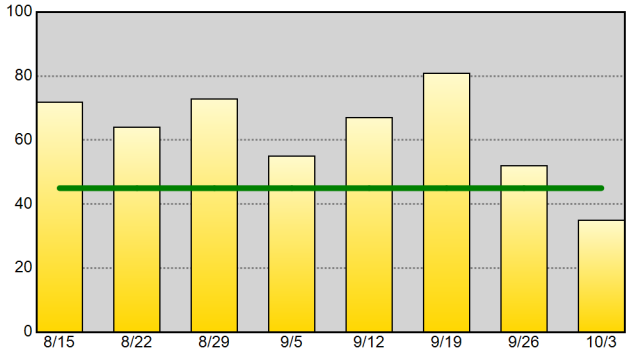

Self-Initiated Business Checks (10-96) - 52wk Avg: 234

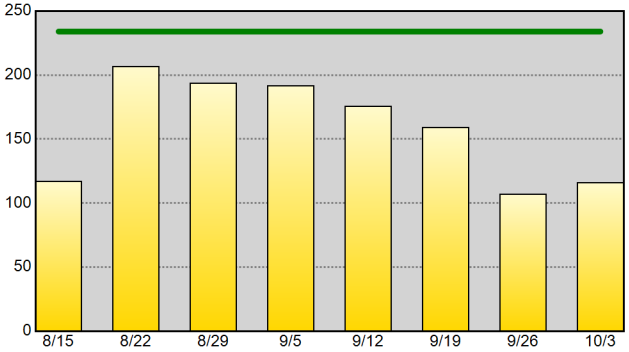

Self-Initiated Community Policing (10-15) - 52wk Avg: 15

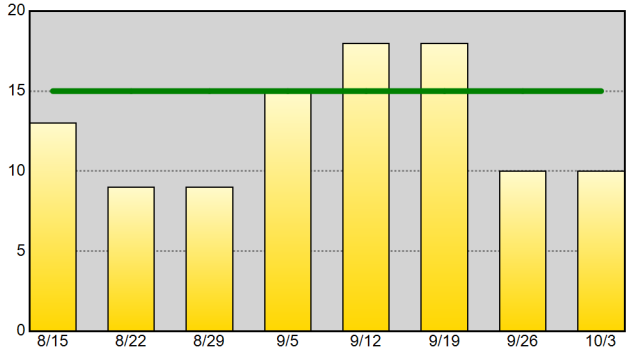

Self-Initiated Criminal Vice Activity (10-78) - 52wk Avg:

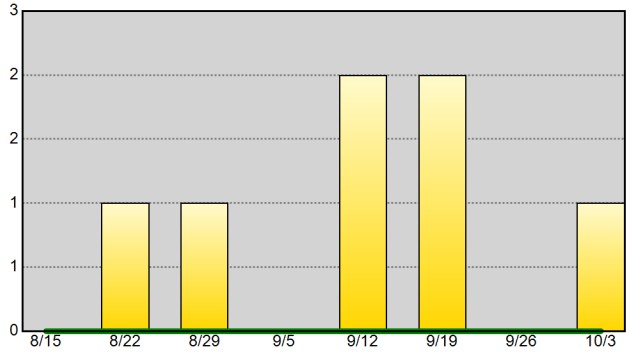

Part I Arrests - 52wk Avg: 12

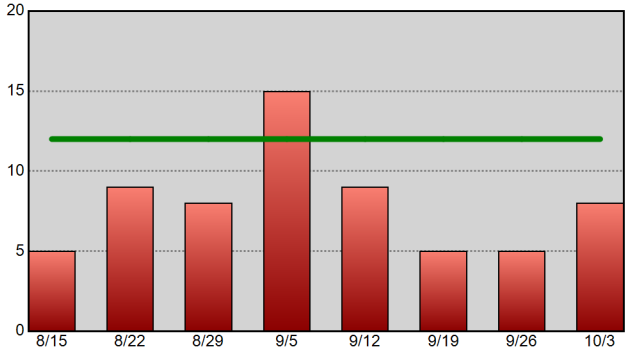

Drug-Related Arrests - 52wk Avg: 3

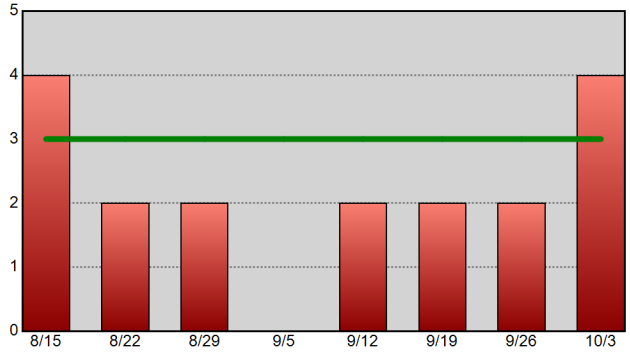

Warrants Served - 52wk Avg: 22

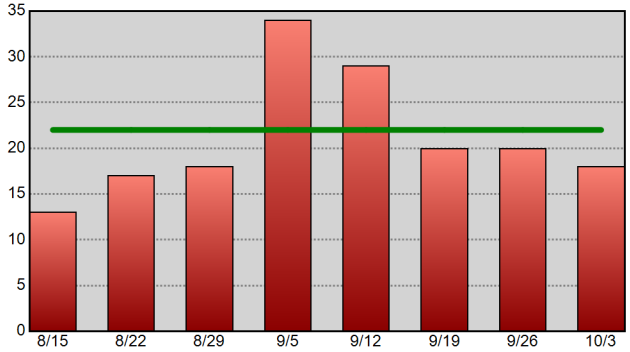

Information summarized for CompStat week ending 10/3/2020. The horizontal line on each chart represents the data set's 52-week weekly average.

Sourced from MNPD ARMS on 10/6/2020 7:04:26 AM. CAD reports only include calls initiated by an officer (call type 2 or 3). Excludes CFS with a disposition code of 6 or 11. Arrest reports do not take into account the number of charges. 1 arrest = 1 body.

Midtown Hills Precinct Precinct Efficiency Charts

METROPOLITAN POLICE DEPARTMENT
of Nashville and Davidson County

Summarized by CompStat week for past eight weeks.
Aggregated by component of officer initiating call / arresting officer.

All Self-Initiated CAD - 52wk Avg: 823

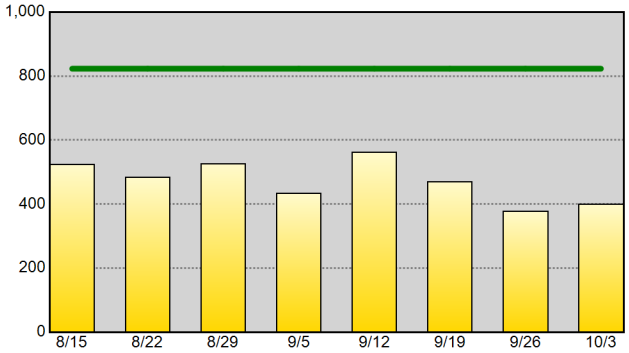

Self-Initiated Terry Stops - 52wk Avg: 4

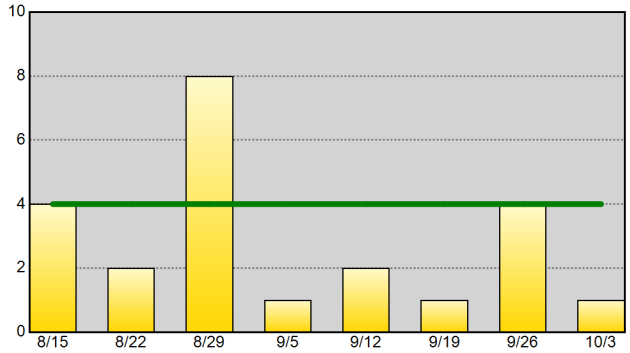

Self-Initiated Vehicle Stops (10-93) - 52wk Avg: 40

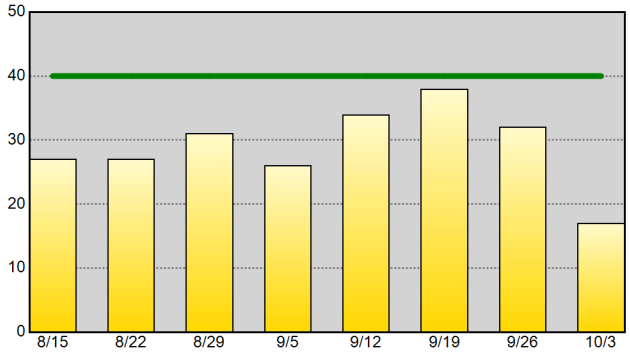

Self-Initiated Business Checks (10-96) - 52wk Avg: 492

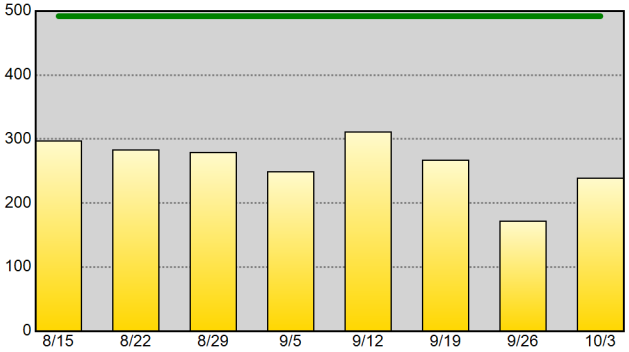

Self-Initiated Community Policing (10-15) - 52wk Avg: 56

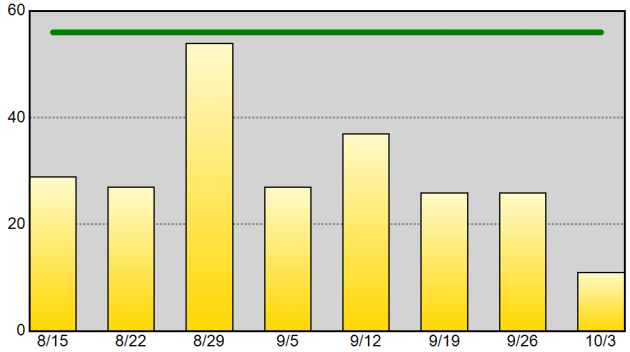

Self-Initiated Criminal Vice Activity (10-78) - 52wk Avg:

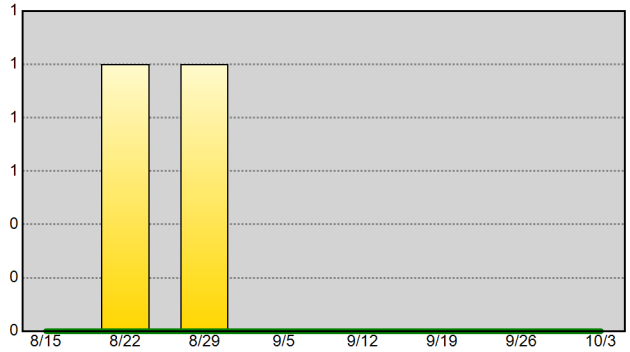

Part I Arrests - 52wk Avg: 7

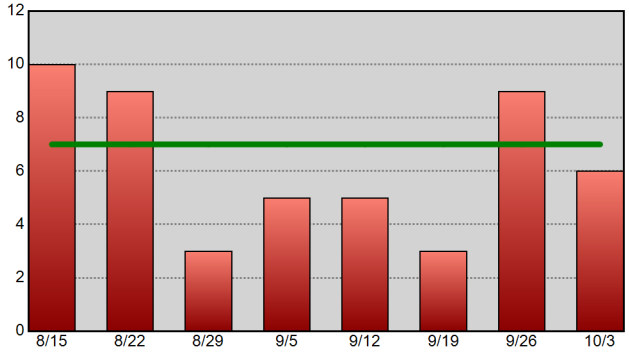

Drug-Related Arrests - 52wk Avg: 2

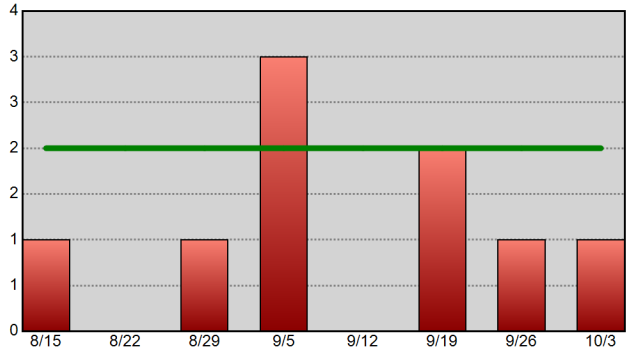

Warrants Served - 52wk Avg: 14

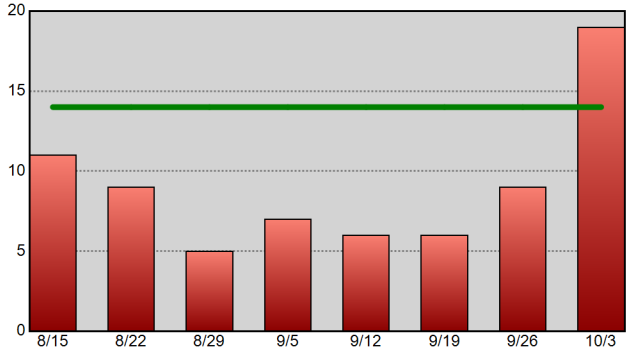

Information summarized for CompStat week ending 10/3/2020. The horizontal line on each chart represents the data set's 52-week weekly average.

Sourced from MNPD ARMS on 10/6/2020 7:04:26 AM. CAD reports only include calls initiated by an officer (call type 2 or 3). Excludes CFS with a disposition code of 6 or 11. Arrest reports do not take into account the number of charges. 1 arrest = 1 body.

High Crime Intersections and Hot Addresses Section

CompStat Weekly Analysis is provided by the Metropolitan Nashville Police Department Crime Analysis Section. This report is intended to be a management and planning tool and does not reflect the official UCR counts for the department.

"I don't pity any man who does hard work worth doing. I admire him. I pity the creature who does not work, at whichever end of the social scale he may regard himself as being."
- Theodore Roosevelt

Begin Date: 09/27/2020
End Date: 10/03/2020
Week: 40

County High Crime Intersections

Intersections with the highest concentrations of crime & traffic crashes - past 12 weeks.

METROPOLITAN POLICE DEPARTMENT
of Nashville and Davidson County

Violent Crime

Rank	Intersection	Precinct	ZIP	Count
1	MILLWOOD DR & MURFREESBORO PKE	Hermitage	37217	17
2	MURFREESBORO PKE & PAVILION BLVD	Hermitage	37217	16
3	S 7TH ST & SYLVAN ST	East	37206	15
3	EAST THOMPSON LN & MURFREESBORO PKE	South	37211	15
5	BRICK CHURCH PKE & ARTIC AV	North	37207	14
5	CANNON ST & CLAIBORNE ST	Hermitage	37210	14
7	FOSTER AV & MURFREESBORO PKE	South	37210	13
8	BUENA VISTA PKE & TRINITY LN	North	37218	10
8	BELL RD & MURFREESBORO PKE	South	37013	10
8	W TRINITY LN & HAMPTON ST	North	37207	10
11	TAMPA DR & SPARTAN DR	South	37211	9
11	REVELS DR & WHITES CREEK PKE	North	37207	9
11	RURAL HILL RD & MURFREESBORO PKE	Hermitage	37217	9

Property Crime

Rank	Intersection	Precinct	ZIP	Count
1	OPRY MILLS DR & OPRYLAND DR	Hermitage	37214	95
2	SKYLINE MEMORIAL CT & DICKERSON PKE	Madison	37115	63
3	BANDYWOOD DR & ABBOTT MARTIN RD	West	37215	45
4	CHARLOTTE PKE & RIVER RD	West	37209	38
5	DEMONBREUN ST & 3RD AV S	Central	37201	36
6	JOYCE LN & GRINSTEAD PL	East	37216	33
7	WELCH RD & TRAVIS DR	South	37211	27
8	EDGEHILL AV &	Midtown	37203	25
8	JUAREZ DR & OLD HICKORY BLVD	Hermitage	37076	25
10	CHARLOTTE PKE & OLD CHARLOTTE PKE	West	37209	24
11	N GALLATIN PKE & RIVERCHASE BLVD	Madison	37115	21
12	LINCOYA CREEK DR & LINCOYA BAY DR	Hermitage	37214	20
13	ELLISTON PL & 23RD AV N	Midtown	37203	19

Traffic Crashes - Personal Injury

Rank	Intersection	Precinct	ZIP	Count
1	MURFREESBORO PKE & HAMILTON CHURCH RD	South	37013	4
1	HARDING PL & METROPLEX DR	South	37211	4
1	LAFAYETTE ST & 4TH AV S	Central	37203	4
1	CABOT DR & CHARLOTTE PKE	West	37205	4
5	APACHE TR & HAYWOOD LN	South	37211	3
5	MILLWOOD DR & MURFREESBORO PKE	Hermitage	37217	3
5	NOLENSVILLE PKE & OCALA DR	South	37211	3
5	I24 E & I24 E EXIT RAMP	South	37013	3
5	I24 E & HAYWOOD LN	South	37211	3
5	STEWARTS FERRY PKE & I40 E	Hermitage	37214	3
5	MT VIEW RD & MURFREESBORO PKE	South	37013	3
5	I24 W & I24 W EXIT RAMP	South	37211	3
5	HOBSON PKE & MURFREESBORO PKE	South	37013	3

Traffic Crashes - Non-Injury

Rank	Intersection	Precinct	ZIP	Count
1	BELL RD & MURFREESBORO PKE	South	37013	19
2	EAST THOMPSON LN & MURFREESBORO PKE	South	37211	15
3	POWELL AV & POWELL PL	Midtown	37204	14
4	I24 E & I24 E EXIT RAMP	South	37013	13
4	HARDING PL & NOLENSVILLE PKE	South	37211	13
4	BELL RD & BLUE HOLE RD	South	37013	13
4	CHARLOTTE PKE & WHITE BRIDGE PKE	West	37209	13
8	BRILEY PKWY W & BRILEY PKWY W ENT RAMP	Madison	37207	11
9	HILLSBORO PKE & WOODMONT BLVD	West	37215	10
9	OLD HICKORY BLVD & NOLENSVILLE PKE	South	37211	10
9	MYATT DR & RIVERGATE PKWY	Madison	37115	10
9	CABOT DR & CHARLOTTE PKE	West	37205	10
9	I40 E & I40 E EXIT RAMP	Hermitage	37210	10

Information summarized for CompStat week ending 10-03-20. (past 12 weeks of data). For each report, point data were plotted in a GIS and assigned to the nearest street intersection. Summary counts were then calculated for each intersection.

Sourced from MNPD ARMS on 10/6/2020 7:04:27 AM. Violent and property crime information sourced from incident reports using Uniform Crime Reporting definitions and reporting guidelines, based on the date when the crime was reported. Personal injury traffic crashes (10-46) and non-injury traffic crashes (10-45) retrieved from MNPD's CAD database. Excludes CFS with a disposition code of 6 or 11. For each incident or CAD record, the incident or dispatch location was assigned to the nearest street intersection.

West Precinct High Crime Intersections

Intersections with the highest concentrations of crime & traffic crashes - past 12 weeks.

METROPOLITAN POLICE DEPARTMENT
of Nashville and Davidson County

Violent Crime

Rank	Intersection	Precinct	ZIP	Count
1	CHARLOTTE PKE & RIVER RD	West	37209	6
2	CHARLOTTE PKE & BROOKMEADE GRNWY ACCESS RD	West	37209	5
3	TENNESSEE AV & 44TH AV N	West	37209	4
3	ALAMEDA ST & MICHIGAN AV	West	37209	4
5	CHARLOTTE PKE & OCEOLA AV	West	37209	3
5	I40 E & CHARLOTTE PKE	West	37205	3
5	ANNEX AV & CHARLOTTE PKE	West	37209	3
8	OBRIEN AV & MIDLAND AV	West	37209	2
8	OBRIEN AV & NEWTON AV	West	37209	2
8	PREMIER DR & WILCLAY DR	West	37209	2
8	CHARLOTTE PKE & WATTS LN	West	37209	2
8	40TH AV N & ALBION ST	West	37209	2
8	CENTENNIAL BLVD & 51ST AV N	West	37209	2

Property Crime

Rank	Intersection	Precinct	ZIP	Count
1	BANDYWOOD DR & ABBOTT MARTIN RD	West	37215	45
2	CHARLOTTE PKE & RIVER RD	West	37209	38
3	CHARLOTTE PKE & OLD CHARLOTTE PKE	West	37209	24
4	CABOT DR & CHARLOTTE PKE	West	37205	13
4	OLD HICKORY BLVD & HIGHWAY 70 S	West	37221	13
4	CHARLOTTE PKE & BROOKMEADE GRNWY ACCESS RD	West	37209	13
7	CHARLOTTE PKE & OCEOLA AV	West	37209	12
8	42ND AV N & CHARLOTTE AV	West	37209	10
9	OLD HICKORY BLVD & RIDGELAKE PKWY	West	37209	9
10	HILLSBORO PKE & BURTON HILLS BLVD	West	37215	8
10	HILLSBORO PKE & WARFIELD DR	West	37215	8
10	46TH AV N & ALABAMA AV	West	37209	8
13	CHARLOTTE ROAD CIR & CHARLOTTE PKE	West	37209	7

Traffic Crashes - Personal Injury

Rank	Intersection	Precinct	ZIP	Count
1	CABOT DR & CHARLOTTE PKE	West	37205	4
2	HOBBS RD & HILLSBORO PKE	West	37215	2
2	CHARLOTTE PKE & DAVIDSON DR	West	37205	2
2	I40 E EXIT RAMP & I40 E	West	37209	2
2	HILLSBORO PKE & RICHARD JONES RD	West	37215	2
2	HIGHWAY 70 S & CLUB PKWY	West	37221	2
2	SEARS RD & OLD CHARLOTTE PKE	West	37143	2
8	OLD HICKORY BLVD & EDINBURGH DR	West	37221	1
8	HARDING PL & HILLSBORO PKE	West	37215	1
8	HARDING PKE & JACKSON BLVD	West	37205	1
8	HIGHWAY 100 & OLD HICKORY BLVD	West	37221	1
8	WOODMONT BLVD & BOWLING AV	West	37215	1
8	CHICKERING RD & PAGE RD	West	37215	1

Traffic Crashes - Non-Injury

Rank	Intersection	Precinct	ZIP	Count
1	CHARLOTTE PKE & WHITE BRIDGE PKE	West	37209	13
2	CABOT DR & CHARLOTTE PKE	West	37205	10
2	HILLSBORO PKE & WOODMONT BLVD	West	37215	10
4	CENTENNIAL BLVD & BRILEY PKWY N ENT RAMP	West	37209	8
5	OLD HICKORY BLVD & HIGHWAY 70 S	West	37221	7
6	SAWYER BROWN RD & HIGHWAY 70 S	West	37221	6
7	CHARLOTTE PKE & AMERICAN RD	West	37209	5
8	51ST AV N & CHARLOTTE AV	West	37209	4
8	HARDING PKE & WHITE BRIDGE PKE	West	37205	4
8	HILLWOOD BLVD & FLEETWOOD DR	West	37209	4
8	ANNEX AV & CHARLOTTE PKE	West	37209	4
8	CHARLOTTE PKE &	West	37209	4
8	TEMPLE RD & SILKWOOD DR	West	37221	4

Information summarized for CompStat week ending 10-03-20. (past 12 weeks of data). For each report, point data were plotted in a GIS and assigned to the nearest street intersection. Summary counts were then calculated for each intersection.

Sourced from MNPD ARMS on 10/6/2020 7:04:27 AM. Violent and property crime information sourced from incident reports using Uniform Crime Reporting definitions and reporting guidelines, based on the date when the crime was reported. Personal injury traffic crashes (10-46) and non-injury traffic crashes (10-45) retrieved from MNPD's CAD database. Excludes CFS with a disposition code of 6 or 11. For each incident or CAD record, the incident or dispatch location was assigned to the nearest street intersection.

East Precinct High Crime Intersections

Intersections with the highest concentrations of crime & traffic crashes - past 12 weeks.

METROPOLITAN POLICE DEPARTMENT
of Nashville and Davidson County

Violent Crime

Rank	Intersection	Precinct	ZIP	Count
1	S 7TH ST & SYLVAN ST	East	37206	15
2	MCKENNELL DR & PORTER RD	East	37206	8
3	SYLVAN ST & S 6TH ST	East	37206	7
4	I24 W & JAMES ROBERTSON PKWY	East	37207	6
4	DONALD ST & DICKERSON PKE	East	37207	6
4	DICKERSON PKE & HOMESTEAD RD	East	37207	6
7	DICKERSON PKE & ROCK ST	East	37207	5
7	GALLATIN PKE & MAYNOR AV	East	37216	5
7	GORDON TER & GERALD ST	East	37207	5
7	S 8TH ST & SHELBY AV	East	37206	5
7	GATEWOOD AV & DICKERSON PKE	East	37207	5
12	N 7TH ST & RAMSEY ST	East	37206	4
12	SYLVAN ST & S 5TH ST	East	37206	4

Property Crime

Rank	Intersection	Precinct	ZIP	Count
1	JOYCE LN & GRINSTEAD PL	East	37216	33
2	W EASTLAND AV & BAILEY ST	East	37206	17
3	I65 N & W TRINITY LN	East	37207	13
4	DICKERSON PKE & HILLHURST DR	East	37207	11
5	OAKWOOD AV & PAULAWOOD DR	East	37207	10
5	DICKERSON PKE & RICHARDSON AV	East	37207	10
5	HOME RD & GALLATIN PKE	East	37216	10
5	DICKERSON PKE & ROCK ST	East	37207	10
9	DICKERSON PKE & OAK VALLEY DR	East	37207	9
10	GATEWOOD AV & DICKERSON PKE	East	37207	8
10	MCKENNELL DR & PORTER RD	East	37206	8
12	SYLVAN ST & S 6TH ST	East	37206	7
12	MAIN ST & S 6TH ST	East	37206	7

Traffic Crashes - Personal Injury

Rank	Intersection	Precinct	ZIP	Count
1	TRINITY LN & DICKERSON PKE	East	37207	3
2	BROADMOOR DR & ELLINGTON PKWY	East	37216	2
2	GATEWOOD AV & DICKERSON PKE	East	37207	2
4	LUCILE ST & DICKERSON PKE	East	37207	1
4	GALLATIN PKE & GREENLAND AV	East	37216	1
4	ELLINGTON PKWY RAMP & DOUGLAS AV	East	37206	1
4	N 5TH ST & RICHARDSON AV	East	37207	1
4	I65 N & FERN AV	East	37207	1
4	DICKERSON PKE & DELLWAY DR	East	37207	1
4	LEMONT DR & GRAYCROFT AV	East	37216	1
4	FERN AV &	East	37207	1
4	MERIDIAN ST & EDITH AV	East	37207	1
4	JONES AV & JONES CIR	East	37207	1

Traffic Crashes - Non-Injury

Rank	Intersection	Precinct	ZIP	Count
1	I24 W EXIT RAMP & I24 W	East	37213	8
2	TRINITY LN & DICKERSON PKE	East	37207	6
2	MAIN ST & S 5TH ST	East	37207	6
4	I65 N & I65 N ENT RAMP	East	37207	5
4	I65 N & W TRINITY LN	East	37207	5
4	GALLATIN AV & DOUGLAS AV	East	37206	5
4	DICKERSON PKE & EWING DR	East	37207	5
8	EASTLAND AV & GALLATIN AV	East	37206	4
8	OLDHAM ST & I24 W	East	37213	4
8	S 5TH ST & SHELBY AV	East	37206	4
8	SHELBY AV & S 6TH ST	East	37206	4
8	DICKERSON PKE & GRACE ST	East	37207	4
8	W TRINITY LN & LUCAS LN	East	37207	4

Information summarized for CompStat week ending 10-03-20. (past 12 weeks of data). For each report, point data were plotted in a GIS and assigned to the nearest street intersection. Summary counts were then calculated for each intersection.

Sourced from MNPD ARMS on 10/6/2020 7:04:27 AM. Violent and property crime information sourced from incident reports using Uniform Crime Reporting definitions and reporting guidelines, based on the date when the crime was reported. Personal injury traffic crashes (10-46) and non-injury traffic crashes (10-45) retrieved from MNPD's CAD database. Excludes CFS with a disposition code of 6 or 11. For each incident or CAD record, the incident or dispatch location was assigned to the nearest street intersection.

South Precinct High Crime Intersections

Intersections with the highest concentrations of crime & traffic crashes - past 12 weeks.

METROPOLITAN POLICE DEPARTMENT
of Nashville and Davidson County

Violent Crime

Rank	Intersection	Precinct	ZIP	Count
1	EAST THOMPSON LN & MURFREESBORO PKE	South	37211	15
2	FOSTER AV & MURFREESBORO PKE	South	37210	13
3	BELL RD & MURFREESBORO PKE	South	37013	10
4	TAMPA DR & SPARTAN DR	South	37211	9
4	CLAIBORNE ST & LAFAYETTE ST	South	37210	9
6	LORI DR & RICHARDS RD	South	37013	8
6	HARDING PL & METROPLEX DR	South	37211	8
8	TAYLOR RD & NOLENSVILLE PKE	South	37211	7
8	ANTIOCH PKE & HARDING PL	South	37211	7
8	PICCADILLY ROW & BISHOPSGATE RD	South	37013	7
8	BROOKRIDGE TR & WALLACE RD	South	37211	7
12	MURFREESBORO PKE & GLENGARRY DR	South	37217	5
12	NOLENSVILLE PKE & ZOO RD	South	37211	5

Property Crime

Rank	Intersection	Precinct	ZIP	Count
1	WELCH RD & TRAVIS DR	South	37211	27
2	NOLENSVILLE PKE & EDMONDSON PKE	South	37211	18
3	MURFREESBORO PKE & MCGAVOCK PKE	South	37217	15
4	NOLENSVILLE PKE & HICKORYVIEW DR	South	37211	14
5	CANE RIDGE RD & BELL RD	South	37013	13
6	HARDING PL &	South	37211	12
6	BELL RD & BELL FORGE LN E	South	37013	12
8	BELL RD & MT VIEW RD	South	37013	11
8	EAST THOMPSON LN & MURFREESBORO PKE	South	37211	11
10	TAMPA DR & SPARTAN DR	South	37211	10
10	MURFREESBORO PKE & GLENGARRY DR	South	37217	10
10	OLD MT VIEW RD & MURFREESBORO PKE	South	37013	10
13	NEESE DR & MAVERT DR	South	37211	9

Traffic Crashes - Personal Injury

Rank	Intersection	Precinct	ZIP	Count
1	HARDING PL & METROPLEX DR	South	37211	4
1	MURFREESBORO PKE & HAMILTON CHURCH RD	South	37013	4
3	I24 W & I24 W EXIT RAMP	South	37211	3
3	HOBSON PKE & MURFREESBORO PKE	South	37013	3
3	APACHE TR & HAYWOOD LN	South	37211	3
3	I24 E & I24 E EXIT RAMP	South	37013	3
3	MT VIEW RD & MURFREESBORO PKE	South	37013	3
3	I24 E & I24 E EXIT RAMP	South	37210	3
3	NOLENSVILLE PKE & OCALA DR	South	37211	3
3	I24 E & HAYWOOD LN	South	37211	3
11	BRILEY PKWY N & I24 E ENT RAMP	South	37211	2
11	NOLENSVILLE PKE & ELYSIAN FIELDS CT	South	37211	2
11	THOMPSON LN & EAST THOMPSON LN	South	37211	2

Traffic Crashes - Non-Injury

Rank	Intersection	Precinct	ZIP	Count
1	BELL RD & MURFREESBORO PKE	South	37013	19
2	EAST THOMPSON LN & MURFREESBORO PKE	South	37211	15
3	I24 E & I24 E EXIT RAMP	South	37013	13
3	BELL RD & BLUE HOLE RD	South	37013	13
3	HARDING PL & NOLENSVILLE PKE	South	37211	13
6	OLD HICKORY BLVD & NOLENSVILLE PKE	South	37211	10
6	I24 E EXIT RAMP & EAST THOMPSON LN	South	37210	10
6	HICKORY HOLLOW PKWY & BELL RD	South	37013	10
6	ANTIOCH PKE & PERIMETER HILL DR	South	37211	10
10	CANE RIDGE RD & BELL RD	South	37013	9
10	HARDING PL & METROPLEX DR	South	37211	9
10	ANTIOCH PKE & RICHARDS RD	South	37013	9
13	OLD HICKORY BLVD & FIRESTONE PKWY	South	37013	8

Information summarized for CompStat week ending 10-03-20. (past 12 weeks of data). For each report, point data were plotted in a GIS and assigned to the nearest street intersection. Summary counts were then calculated for each intersection.

Sourced from MNPD ARMS on 10/6/2020 7:04:27 AM. Violent and property crime information sourced from incident reports using Uniform Crime Reporting definitions and reporting guidelines, based on the date when the crime was reported. Personal injury traffic crashes (10-46) and non-injury traffic crashes (10-45) retrieved from MNPD's CAD database. Excludes CFS with a disposition code of 6 or 11. For each incident or CAD record, the incident or dispatch location was assigned to the nearest street intersection.

Central Precinct High Crime Intersections

Intersections with the highest concentrations of crime & traffic crashes - past 12 weeks.

METROPOLITAN POLICE DEPARTMENT
of Nashville and Davidson County

Violent Crime

Rank	Intersection	Precinct	ZIP	Count
1	5TH AV S & ASH ST	Central	37203	8
2	3RD AV S & SYMPHONY PL	Central	37201	5
3	BROADWAY & OPRY PL	Central	37203	4
3	SHELBY AV & INTERSTATE DR	Central	37213	4
3	3RD AV S & BROADWAY	Central	37201	4
3	JEFFERSON ST & 2ND AV N	Central	37208	4
3	ROSA L PARKS BLVD & JEFFERSON ST	Central	37208	4
8	DREXEL ST & 7TH AV S	Central	37203	3
8	I40 W ENT RAMP & HERMITAGE AV	Central	37210	3
8	CHARLOTTE AV & 4TH AV N	Central	37219	3
11	DEMONBREUN ST & 3RD AV S	Central	37201	2
11	7TH AV N & UNION ST	Central	37203	2
11	2ND AV N & JAMES ROBERTSON PKWY	Central	37201	2

Property Crime

Rank	Intersection	Precinct	ZIP	Count
1	DEMONBREUN ST & 3RD AV S	Central	37201	36
2	4TH AV N & COMMERCE ST	Central	37219	14
3	4TH AV N & BROADWAY	Central	37219	13
4	3RD AV S & KOREAN VETERANS BLVD	Central	37201	12
5	3RD AV S & BROADWAY	Central	37201	10
6	ROSA L PARKS BLVD & JEFFERSON ST	Central	37208	8
6	8TH AV S & DIVISION ST	Central	37203	8
6	10TH AV N & NELSON MERRY ST	Central	37203	8
6	FRANKLIN ST & 5TH AV S	Central	37203	8
6	5TH AV S & ASH ST	Central	37203	8
11	LAFAYETTE ST & LEA AV	Central	37203	6
11	CHURCH ST & 12TH AV N	Central	37203	6
11	N 1ST ST & OLDHAM ST	Central	37213	6

Traffic Crashes - Personal Injury

Rank	Intersection	Precinct	ZIP	Count
1	LAFAYETTE ST & 4TH AV S	Central	37203	4
2	CHARLOTTE AV & GEORGE L DAVIS BLVD	Central	37203	2
2	I24 E & I24 E ENT RAMP	Central	37206	2
4	4TH AV S & KOREAN VETERANS BLVD	Central	37203	1
4	S 2ND ST & KOREAN VETERANS BLVD	Central	37213	1
4	SPRING ST & N 1ST ST	Central	37207	1
4	GEORGE L DAVIS BLVD & JO JOHNSTON AV	Central	37203	1
4	ROSA L PARKS BLVD & JEFFERSON ST	Central	37208	1
4	STOCKYARD ST & 2ND AV N	Central	37201	1
4	1ST AV S & KOREAN VETERANS BLVD	Central	37201	1
4	I24 E & I24 E EXIT RAMP	Central	37213	1
4	I24 E & SHELBY AV	Central	37213	1
4	WOODLAND ST & INTERSTATE DR	Central	37213	1

Traffic Crashes - Non-Injury

Rank	Intersection	Precinct	ZIP	Count
1	HERMITAGE AV & ANTHES DR	Central	37210	5
1	CHARLOTTE AV & ROSA L PARKS AV	Central	37219	5
1	SPRING ST & N 1ST ST	Central	37207	5
4	SHELBY AV & I24 E ENT RAMP	Central	37213	4
5	JAMES ROBERTSON PKWY &	Central	37213	3
5	I24 E & INTERSTATE DR	Central	37213	3
5	I24 E & I24 E EXIT RAMP	Central	37213	3
5	I24 E & I24 E EXIT RAMP	Central	37207	3
5	11TH AV N & CHARLOTTE AV	Central	37203	3
5	INTERSTATE DR & JAMES ROBERTSON PKWY	Central	37213	3
5	3RD AV S & BROADWAY	Central	37201	3
5	I40 W ENT RAMP & I40 W	Central	37203	3
5	I40 W & I40 W EXIT RAMP	Central	37210	3

Information summarized for CompStat week ending 10-03-20. (past 12 weeks of data). For each report, point data were plotted in a GIS and assigned to the nearest street intersection. Summary counts were then calculated for each intersection.

Sourced from MNPD ARMS on 10/6/2020 7:04:27 AM. Violent and property crime information sourced from incident reports using Uniform Crime Reporting definitions and reporting guidelines, based on the date when the crime was reported. Personal injury traffic crashes (10-46) and non-injury traffic crashes (10-45) retrieved from MNPD's CAD database. Excludes CFS with a disposition code of 6 or 11. For each incident or CAD record, the incident or dispatch location was assigned to the nearest street intersection.

Hermitage Precinct High Crime Intersections

Intersections with the highest concentrations of crime & traffic crashes - past 12 weeks.

METROPOLITAN POLICE DEPARTMENT
of Nashville and Davidson County

Violent Crime

Rank	Intersection	Precinct	ZIP	Count
1	MILLWOOD DR & MURFREESBORO PKE	Hermitage	37217	17
2	MURFREESBORO PKE & PAVILION BLVD	Hermitage	37217	16
3	CANNON ST & CLAIBORNE ST	Hermitage	37210	14
4	RURAL HILL RD & MURFREESBORO PKE	Hermitage	37217	9
5	PLUS PARK BLVD & MURFREESBORO PKE	Hermitage	37217	8
6	OLD HICKORY BLVD & PRINCETON PL	Hermitage	37076	6
6	LEBANON PKE & SPENCE ENCLAVE WAY	Hermitage	37210	6
6	DODSON CHAPEL RD & OLD HICKORY BLVD	Hermitage	37076	6
6	BURNING TREE DR & CENTRAL PKE	Hermitage	37076	6
10	SMITH SPRINGS RD & OLD MURFREESBORO PKE	Hermitage	37217	5
10	WANDA DR & ELM HILL PKE	Hermitage	37210	5
10	CHARLES E DAVIS BLVD & J C NAPIER CT	Hermitage	37210	5
10	OLD HICKORY BLVD & ARBOR LAKE BLVD	Hermitage	37076	5

Property Crime

Rank	Intersection	Precinct	ZIP	Count
1	OPRY MILLS DR & OPRYLAND DR	Hermitage	37214	95
2	JUAREZ DR & OLD HICKORY BLVD	Hermitage	37076	25
3	LINCOYA CREEK DR & LINCOYA BAY DR	Hermitage	37214	20
4	AIRPORT CENTER DR & ROYAL PKWY	Hermitage	37214	18
5	BONNASPRING DR & LEBANON PKE	Hermitage	37076	17
6	SHUTE LN & LEBANON PKE	Hermitage	37076	16
7	OPRY MILLS DR & OPRY MILLS	Hermitage	37214	15
7	SPENCE LN & LEBANON PKE	Hermitage	37210	15
9	ALVIN SPERRY RD & EARHART RD	Hermitage	37122	14
10	DONELSON PKE & I40 W ENT RAMP	Hermitage	37214	13
11	ELM HILL PKE & DONELSON PKE	Hermitage	37214	11
11	ELM HILL PKE & ERMAC DR	Hermitage	37214	11
11	FAIRWAY DR & LEBANON PKE	Hermitage	37214	11

Traffic Crashes - Personal Injury

Rank	Intersection	Precinct	ZIP	Count
1	STEWARTS FERRY PKE & I40 E	Hermitage	37214	3
1	MILLWOOD DR & MURFREESBORO PKE	Hermitage	37217	3
3	DODSON CHAPEL RD & OLD HICKORY BLVD	Hermitage	37076	2
3	CENTRAL PKE & FRIST BLVD	Hermitage	37076	2
3	CENTRAL PKE & OLD HICKORY BLVD	Hermitage	37076	2
3	SPENCE LN & LEBANON PKE	Hermitage	37210	2
3	PLANTATION DR & OLD HICKORY BLVD	Hermitage	37076	2
3	BRILEY PKWY N & LEBANON PKE	Hermitage	37214	2
3	I40 W & I40 W ENT RAMP	Hermitage	37076	2
3	JACKSONIAN DR & JUAREZ DR	Hermitage	37076	2
3	HERMITAGE AV & FAIRFIELD AV	Hermitage	37210	2
3	ROYAL PKWY & DONELSON PKE	Hermitage	37214	2
3	OLD HICKORY BLVD & SHUTE LN	Hermitage	37138	2

Traffic Crashes - Non-Injury

Rank	Intersection	Precinct	ZIP	Count
1	I40 E & I40 E EXIT RAMP	Hermitage	37210	10
2	MURFREESBORO PKE & UNA ANTIOCH PKE	Hermitage	37013	9
3	I40 E & I40 E ENT RAMP	Hermitage	37210	8
3	BLACKWOOD DR & BELL RD	Hermitage	37214	8
3	SHUTE LN & SAUNDERSVILLE RD	Hermitage	37138	8
3	I40 W & FESSLERS LN	Hermitage	37210	8
3	MILLWOOD DR & MURFREESBORO PKE	Hermitage	37217	8
8	ROYAL PKWY & DONELSON PKE	Hermitage	37214	7
8	CENTRAL PKE & OLD HICKORY BLVD	Hermitage	37076	7
8	ANDREW JACKSON PKWY & LEBANON PKE	Hermitage	37076	7
8	LEBANON PKE & OLD HICKORY BLVD	Hermitage	37076	7
8	RURAL HILL RD & MURFREESBORO PKE	Hermitage	37217	7
13	DODSON CHAPEL RD & OLD HICKORY BLVD	Hermitage	37076	6

Information summarized for CompStat week ending 10-03-20. (past 12 weeks of data). For each report, point data were plotted in a GIS and assigned to the nearest street intersection. Summary counts were then calculated for each intersection.

Sourced from MNPD ARMS on 10/6/2020 7:04:27 AM. Violent and property crime information sourced from incident reports using Uniform Crime Reporting definitions and reporting guidelines, based on the date when the crime was reported. Personal injury traffic crashes (10-46) and non-injury traffic crashes (10-45) retrieved from MNPD's CAD database. Excludes CFS with a disposition code of 6 or 11. For each incident or CAD record, the incident or dispatch location was assigned to the nearest street intersection.

North Precinct High Crime Intersections

Intersections with the highest concentrations of crime & traffic crashes - past 12 weeks.

METROPOLITAN POLICE DEPARTMENT
of Nashville and Davidson County

Violent Crime

Rank	Intersection	Precinct	ZIP	Count
1	BRICK CHURCH PKE & ARTIC AV	North	37207	14
2	W TRINITY LN & HAMPTON ST	North	37207	10
2	BUENA VISTA PKE & TRINITY LN	North	37218	10
4	REVELS DR & WHITES CREEK PKE	North	37207	9
5	DOWLAN ST & 25TH AV N	North	37208	8
6	BUCHANAN ST & 16TH AV N	North	37208	7
6	BRICK CHURCH PKE & AVONDALE CIR	North	37207	7
6	CLARKSVILLE PKE & 26TH AV N	North	37208	7
9	VANCE AV & ONEAL DR	North	37208	6
9	ROSA L PARKS BLVD & MONROE ST	North	37208	6
9	26TH AV N &	North	37208	6
12	BRICK CHURCH PKE & I65 S EXIT RAMP	North	37207	5
13	GARFIELD ST & 9TH AV N	North	37208	4

Property Crime

Rank	Intersection	Precinct	ZIP	Count
1	S HAMILTON RD & BUENA VISTA PKE	North	37218	17
2	OLD HICKORY BLVD & CLARKSVILLE PKE	North	37080	16
3	W TRINITY LN & HAMPTON ST	North	37207	14
4	SUMMITT AV & CLARKSVILLE PKE	North	37218	13
5	ROSA L PARKS BLVD & MONROE ST	North	37208	12
5	VANTAGE WAY & FRENCH LANDING DR	North	37208	12
7	W TRINITY LN & SCRUGGS LN	North	37207	11
7	ROSA L PARKS BLVD & DOMINICAN DR	North	37228	11
9	REVELS DR & WHITES CREEK PKE	North	37207	9
10	BRICK CHURCH PKE & ARTIC AV	North	37207	8
10	JEFFERSON ST & WARREN ST	North	37208	8
12	BRICK CHURCH PKE & AVONDALE CIR	North	37207	7
12	COURTNEY AV & CLARKSVILLE PKE	North	37218	7

Traffic Crashes - Personal Injury

Rank	Intersection	Precinct	ZIP	Count
1	I65 S & I24 E	North	37207	3
2	WHITES CREEK PKE & BRILEY PKWY W EXT RAMP	North	37207	2
2	BAPTIST WORLD CENTER DR & W TRINITY LN	North	37207	2
2	I24 E & CLAY LICK CT	North	37189	2
2	BRICK CHURCH PKE & I65 S EXIT RAMP	North	37207	2
2	CHARLOTTE AV & 28TH AV N	North	37209	2
2	KINGS LN & CLARKSVILLE PKE	North	37218	2
8	CHARLOTTE AV & 25TH AV N	North	37209	1
8	ALBION ST & DR D B TODD JR BLVD	North	37208	1
8	JEFFERSON ST & I40 E EXIT RAMP	North	37208	1
8	CHARLOTTE AV & 31ST AV N	North	37209	1
8	27TH AV N & CLIFTON AV	North	37208	1
8	16TH AV N & HERMAN ST	North	37208	1

Traffic Crashes - Non-Injury

Rank	Intersection	Precinct	ZIP	Count
1	W TRINITY LN & BRICK CHURCH PKE	North	37207	8
1	S HAMILTON RD & BUENA VISTA PKE	North	37218	8
1	READ AV & BRICK CHURCH PKE	North	37207	8
4	CHARLOTTE AV & 31ST AV N	North	37209	6
4	BUCHANAN ST & DR D B TODD JR BLVD	North	37208	6
6	BRICK CHURCH PKE & AVONDALE CIR	North	37207	5
6	I65 S & W TRINITY LN	North	37207	5
6	WHITES CREEK PKE & MOORMANS ARM RD	North	37207	5
6	I24 E & CLAY LICK CT	North	37189	5
6	ROSA L PARKS BLVD & DOMINICAN DR	North	37228	5
11	BRICK CHURCH PKE & I65 S ENT RAMP	North	37207	4
11	BRICK CHURCH PKE & WEAKLEY AV	North	37207	4
11	BRICK CHURCH PKE & I65 S EXIT RAMP	North	37207	4

Information summarized for CompStat week ending 10-03-20. (past 12 weeks of data). For each report, point data were plotted in a GIS and assigned to the nearest street intersection. Summary counts were then calculated for each intersection.

Sourced from MNPD ARMS on 10/6/2020 7:04:27 AM. Violent and property crime information sourced from incident reports using Uniform Crime Reporting definitions and reporting guidelines, based on the date when the crime was reported. Personal injury traffic crashes (10-46) and non-injury traffic crashes (10-45) retrieved from MNPD's CAD database. Excludes CFS with a disposition code of 6 or 11. For each incident or CAD record, the incident or dispatch location was assigned to the nearest street intersection.

Madison Precinct High Crime Intersections

Intersections with the highest concentrations of crime & traffic crashes - past 12 weeks.

METROPOLITAN POLICE DEPARTMENT
of Nashville and Davidson County

Violent Crime

Rank	Intersection	Precinct	ZIP	Count
1	ARCHWOOD DR & ROOSEVELT AV	Madison	37115	7
1	DUE WEST AV N & OLD DUE WEST AV	Madison	37115	7
3	E PALESTINE AV & E WEBSTER ST	Madison	37115	6
4	MYATT DR & RIVERGATE PKWY	Madison	37115	5
4	SKYLINE MEMORIAL CT & DICKERSON PKE	Madison	37115	5
4	CHESAPEAKE DR & BRICK CHURCH PKE	Madison	37207	5
4	SEALEY DR & ROOSEVELT AV	Madison	37115	5
8	CHEYENNE BLVD & SANDHURST DR	Madison	37115	4
9	OLD DRY CREEK RD & N GALLATIN PKE	Madison	37115	3
9	DUE WEST AV W & CASH LN	Madison	37115	3
9	WESTCHESTER DR & BROOKDALE DR	Madison	37207	3
9	SAUNDERS AV & OAKLAND DR	Madison	37115	3
9	KINSEY BLVD & HOSPITAL DR	Madison	37115	3

Property Crime

Rank	Intersection	Precinct	ZIP	Count
1	SKYLINE MEMORIAL CT & DICKERSON PKE	Madison	37115	63
2	N GALLATIN PKE & RIVERCHASE BLVD	Madison	37115	21
3	N GALLATIN PKE & NORTHSIDE DR	Madison	37115	18
4	OLD HICKORY BLVD W & GALLATIN PKE	Madison	37115	14
5	CONFERENCE DR & N GALLATIN PKE	Madison	37072	13
5	EDENWOLD RD & N GALLATIN PKE	Madison	37115	13
5	ARCHWOOD DR & ROOSEVELT AV	Madison	37115	13
8	N DUPONT AV &	Madison	37115	10
8	ALTA LOMA RD & N GALLATIN PKE	Madison	37115	10
8	N GALLATIN PKE & ONE MILE PKWY	Madison	37115	10
11	MYATT DR & MYATT CENTER LN	Madison	37115	9
11	OLD DRY CREEK RD & N GALLATIN PKE	Madison	37115	9
11	TWIN HILLS DR & N GALLATIN PKE	Madison	37072	9

Traffic Crashes - Personal Injury

Rank	Intersection	Precinct	ZIP	Count
1	N GALLATIN PKE & NORTHSIDE DR	Madison	37115	3
1	CONFERENCE DR & N GALLATIN PKE	Madison	37072	3
1	NEELYS BEND RD & S GALLATIN PKE	Madison	37115	3
4	S GALLATIN PKE & HARRIS ST	Madison	37115	2
4	E OLD HICKORY BLVD & S GALLATIN PKE	Madison	37115	2
4	I65 N & I65 N EXIT RAMP	Madison	37072	2
4	BRILEY PKWY W & BRILEY PKWY W ENT RAMP	Madison	37207	2
4	CAMPBELL RD & DICKERSON PKE S	Madison	37072	2
4	TWIN HILLS DR & N GALLATIN PKE	Madison	37072	2
4	MYATT DR & ANDERSON LN	Madison	37115	2
4	EWING DR & BRICK CHURCH PKE	Madison	37207	2
4	HERITAGE DR & OLD HICKORY BLVD W	Madison	37115	2
13	DICKERSON PKE S & ROBERT CARTWRIGHT DR	Madison	37072	1

Traffic Crashes - Non-Injury

Rank	Intersection	Precinct	ZIP	Count
1	BRILEY PKWY W & BRILEY PKWY W ENT RAMP	Madison	37207	11
2	MYATT DR & RIVERGATE PKWY	Madison	37115	10
3	CONFERENCE DR & N GALLATIN PKE	Madison	37072	8
4	CONFERENCE DR & VIETNAM VETERANS BLVD EXT	Madison	37072	7
4	MYATT DR & ANDERSON LN	Madison	37115	7
4	S GALLATIN PKE & MAPLE ST	Madison	37115	7
7	DUE WEST AV E & S GALLATIN PKE	Madison	37115	6
7	DICKERSON PKE & OLD HICKORY BLVD	Madison	37207	6
7	E PALESTINE AV & S GALLATIN PKE	Madison	37115	6
7	MYATT DR & SPRING BRANCH DR	Madison	37115	6
11	SKYLINE MEMORIAL CT & DICKERSON PKE	Madison	37115	5
11	EWING DR & BRICK CHURCH PKE	Madison	37207	5
11	ANDERSON LN & MCARTHUR DR	Madison	37115	5

Information summarized for CompStat week ending 10-03-20. (past 12 weeks of data). For each report, point data were plotted in a GIS and assigned to the nearest street intersection. Summary counts were then calculated for each intersection.

Sourced from MNPD ARMS on 10/6/2020 7:04:27 AM. Violent and property crime information sourced from incident reports using Uniform Crime Reporting definitions and reporting guidelines, based on the date when the crime was reported. Personal injury traffic crashes (10-46) and non-injury traffic crashes (10-45) retrieved from MNPD's CAD database. Excludes CFS with a disposition code of 6 or 11. For each incident or CAD record, the incident or dispatch location was assigned to the nearest street intersection.

Midtown Hills Precinct High Crime Intersections

Intersections with the highest concentrations of crime & traffic crashes - past 12 weeks.

METROPOLITAN POLICE DEPARTMENT
of Nashville and Davidson County

Violent Crime

Rank	Intersection	Precinct	ZIP	Count
1	KNOLLS PL &	Midtown	37211	7
2	KNOLLS PL &	Midtown	37211	5
2	MAPLESONG DR & ELMSHADE LN	Midtown	37211	5
2	NOLENSVILLE PKE & BREWER DR	Midtown	37211	5
5	SOUTHGATE AV & ALLISON PL	Midtown	37203	4
5	HARDING PL & SHADESCREST DR	Midtown	37211	4
5	NOLENSVILLE PKE & MCCLAIN AV	Midtown	37211	4
5	HORTON AV & 12TH AV S	Midtown	37203	4
5	OLD HICKORY BLVD & HICKORY TRACE DR	Midtown	37211	4
5	28TH AV N &	Midtown	37203	4
11	21ST AV S & MEDICAL CENTER DR	Midtown	37203	3
11	28TH AV N &	Midtown	37203	3
11	HAYES ST & 21ST AV N	Midtown	37203	3

Property Crime

Rank	Intersection	Precinct	ZIP	Count
1	EDGEHILL AV &	Midtown	37203	25
2	ELLISTON PL & 23RD AV N	Midtown	37203	19
3	POWELL AV & BRANSFORD AV	Midtown	37204	17
4	24TH AV N & PARMAN PL	Midtown	37203	13
4	9TH AV S & MONTROSE AV	Midtown	37204	13
6	NOLENSVILLE PKE & TUSCULUM RD	Midtown	37211	12
6	WEST END AV & 17TH AV N	Midtown	37203	12
8	20TH AV N & STATE ST	Midtown	37203	11
9	STATE ST & 17TH AV N	Midtown	37203	10
9	NOLENSVILLE PKE & FAIRLANE DR	Midtown	37211	10
11	WEDGEWOOD AV & 8TH AV S	Midtown	37203	9
11	21ST AV N & CHARLOTTE AV	Midtown	37203	9
11	ELLINGTON CIR & EDMONSON CIR	Midtown	37211	9

Traffic Crashes - Personal Injury

Rank	Intersection	Precinct	ZIP	Count
1	HARDING PL & TROUSDALE DR	Midtown	37211	2
1	NOLENSVILLE PKE & FAIRLANE DR	Midtown	37211	2
1	NOLENSVILLE PKE & BREWER DR	Midtown	37211	2
1	I40 E EXIT RAMP & 4TH AV S	Midtown	37203	2
1	20TH AV N & STATE ST	Midtown	37203	2
1	NOLENSVILLE PKE & MELROSE AV / PEACHTREE ST	Midtown	37211	2
7	BRENTWOOD EAST DR & OLD HICKORY BLVD	Midtown	37211	1
7	STRASSER DR & NOLENSVILLE PKE	Midtown	37211	1
7	NOLENSVILLE PKE & LENOX VILLAGE DR	Midtown	37211	1
7	ELLINGTON CIR & EDMONSON CIR	Midtown	37211	1
7	NOLENSVILLE PKE & NORTHCREST DR	Midtown	37211	1
7	NOLENSVILLE PKE & SWISS AV	Midtown	37211	1
7	EDMONDSON PKE & BRENTWOOD SQ	Midtown	37211	1

Traffic Crashes - Non-Injury

Rank	Intersection	Precinct	ZIP	Count
1	POWELL AV & POWELL PL	Midtown	37204	14
2	THOMPSON LN & NOLENSVILLE PKE	Midtown	37211	10
3	OLD HICKORY BLVD & EDMONDSON PKE	Midtown	37211	8
3	PIERCE AV & VANDERBILT HOSPITAL	Midtown	37240	8
5	OLD HICKORY BLVD & FRANKLIN PKE	Midtown	37027	7
5	OLD HICKORY BLVD & FRANKLIN PIKE CIR	Midtown	37027	7
7	WEDGEWOOD AV & 12TH AV S	Midtown	37203	6
7	HIGHLAND AV & 24TH AV S	Midtown	37212	6
7	HARDING PL & TROUSDALE DR	Midtown	37211	6
7	MEDICAL CENTER DR & VANDERBILT HOSPITAL	Midtown	37212	6
11	HARDING PL & I65 N ENT RAMP	Midtown	37204	5
11	CAPERS AV & 21ST AV S	Midtown	37212	5
11	WEDGEWOOD AV & 8TH AV S	Midtown	37203	5

Information summarized for CompStat week ending 10-03-20. (past 12 weeks of data). For each report, point data were plotted in a GIS and assigned to the nearest street intersection. Summary counts were then calculated for each intersection.

Sourced from MNPD ARMS on 10/6/2020 7:04:27 AM. Violent and property crime information sourced from incident reports using Uniform Crime Reporting definitions and reporting guidelines, based on the date when the crime was reported. Personal injury traffic crashes (10-46) and non-injury traffic crashes (10-45) retrieved from MNPD's CAD database. Excludes CFS with a disposition code of 6 or 11. For each incident or CAD record, the incident or dispatch location was assigned to the nearest street intersection.

County High Crime Intersections - Arrests

Intersections with the highest concentrations of arrests - past 12 weeks.

METROPOLITAN POLICE DEPARTMENT

of Nashville and Davidson County

DUI Arrests

Rank	Intersection	Precinct	ZIP	Count
1	RURAL HILL RD & MURFREESBORO PKE	Hermitage	37217	8
2	W TRINITY LN & SCRUGGS LN	North	37207	7
2	BLUE BERRY HILL RD & OLD HICKORY BLVD	North	37015	7
2	BRICK CHURCH PKE & ARTIC AV	North	37207	7
2	2ND AV N & JAMES ROBERTSON PKWY	Central	37201	7
6	TAMPA DR & SPARTAN DR	South	37211	6
7	WESTCHESTER DR & MEADOW CT	Madison	37207	5
8	CENTRAL PKE EXIT RAMP & CENTRAL PKE	Hermitage	37076	4
8	W TRINITY LN & BRICK CHURCH PKE	North	37207	4
8	9TH AV N & DOMINICAN DR	North	37208	4
8	EWING DR & BRICK CHURCH PKE	Madison	37207	4
8	MILLWOOD DR & MURFREESBORO PKE	Hermitage	37217	4
8	16TH AV N & BUCHANAN ST	North	37208	4

Drug-Related Arrests

Rank	Intersection	Precinct	ZIP	Count
1	SKYLINE MEMORIAL CT & DICKERSON PKE	Madison	37115	10
2	NOLENSVILLE PKE & EDMONDSON PKE	South	37211	9
3	ANTIOCH PKE &	South	37211	4
3	CENTRAL PKE EXIT RAMP & CENTRAL PKE	Hermitage	37076	4
3	MURFREESBORO PKE & KERMIT DR	South	37217	4
6	23RD AV N & PATTERSON ST	Midtown	37203	3
6	HARDING PL & NOLENSVILLE PKE	South	37211	3
6	I24 W & BRILEY PKWY N	South	37211	3
6	EDMONDSON PKE & BLACKMAN RD	Midtown	37211	3
6	MEDICAL CENTER DR & VANDERBILT HOSPITAL	Midtown	37212	3
11	ANNEX AV & PREMIER DR	West	37209	2
11	HARDING PL & I24 W	South	37211	2
11	SHELBY AV & I24 E ENT RAMP	Central	37213	2

Felony Arrests

Rank	Intersection	Precinct	ZIP	Count
1	2ND AV N & JAMES ROBERTSON PKWY	Central	37201	212
2	3RD AV N & GAY ST	Central	37219	134
3	S 7TH ST & SYLVAN ST	East	37206	11
3	BRICK CHURCH PKE & ARTIC AV	North	37207	11
5	SKYLINE MEMORIAL CT & DICKERSON PKE	Madison	37115	10
5	NOLENSVILLE PKE & WELSHWOOD DR	South	37211	10
5	ALBION ST & DR D B TODD JR BLVD	North	37208	10
5	LAFAYETTE ST & 5TH AV S	Central	37203	10
9	RURAL HILL RD & MURFREESBORO PKE	Hermitage	37217	9
9	MEDICAL CENTER DR & VANDERBILT HOSPITAL	Midtown	37212	9
11	DR RICHARD G ADAMS DR & E TRINITY LN	East	37207	8
11	TAMPA DR & SPARTAN DR	South	37211	8
13	ROSA L PARKS BLVD & MONROE ST	North	37208	7

Weapons Law Violation Arrests

Rank	Intersection	Precinct	ZIP	Count
1	2ND AV N & JAMES ROBERTSON PKWY	Central	37201	10
2	RURAL HILL RD & MURFREESBORO PKE	Hermitage	37217	7
3	WESTCHESTER DR & MEADOW CT	Madison	37207	5
3	TAMPA DR & SPARTAN DR	South	37211	5
5	W TRINITY LN & SCRUGGS LN	North	37207	4
5	GORDON TER & GERALD ST	East	37207	4
5	EWING DR & BRICK CHURCH PKE	Madison	37207	4
5	BRICK CHURCH PKE & ARTIC AV	North	37207	4
9	HARDING PL & TRAVELERS INN DR	South	37211	3
9	9TH AV N & DOMINICAN DR	North	37208	3
9	RADER DR & BAKERTOWN RD	South	37013	3
9	HICKORY FORGE DR &	South	37013	3
9	3RD AV N & GAY ST	Central	37219	3

Information summarized for CompStat week ending 10-03-20. (past 12 weeks of data). For each report, point data were plotted in a GIS and assigned to the nearest street intersection. Summary counts were then calculated for each intersection.

Sourced from MNPD ARMS on 10/6/2020 7:04:28 AM. For each arrest, the arrest location was assigned to the nearest street intersection. This report does not take into account the number of charges. 1 arrest = 1 body.

County Hot Addresses
Multiple CFS / Arrests at the Same Location, Past 12 Weeks

METROPOLITAN POLICE DEPARTMENT
of Nashville and Davidson County

CFS Location / Nearby Business	Count	Counts - Top Ten Codes
709 5TH AV S ***Greyhound***	**118**	49 - Want Officer for Investigation / Assistance (10-43) 34 - Disorderly Person (10-44) 9 - Theft (10-50)
639 LAFAYETTE ST ***Nashville Rescue Mission***	**104**	38 - Want Officer for Investigation / Assistance (10-43) 30 - Disorderly Person (10-44) 10 - Suicidal Person (10-63)
333 RIO VISTA DR ***Charter Village Apartments***	**96**	25 - Domestic Disturbance (10-41) 21 - Want Officer for Investigation / Assistance (10-43) 15 - Disorderly Person (10-44)
270 TAMPA DR ***Barcelona Condos***	**94**	27 - Disorderly Person (10-44) 17 - Want Officer for Investigation / Assistance (10-43) 15 - Domestic Disturbance (10-41)
2200 BRICK CHURCH PKE ***Tiger Mart***	**84**	52 - Disorderly Person (10-44) 9 - Want Officer for Investigation / Assistance (10-43) 6 - Theft (10-50)
860 MURFREESBORO PKE ***The Ellington Apartments***	**76**	22 - Want Officer for Investigation / Assistance (10-43) 13 - Domestic Disturbance (10-41) 12 - Disorderly Person (10-44)
1500 PORTER RD ***Berkshire Place Apartments***	**72**	20 - Want Officer for Investigation / Assistance (10-43) 14 - Domestic Disturbance (10-41) 9 - Disorderly Person (10-44)
800 MONROE ST ***Kroger***	**71**	18 - Disorderly Person (10-44) 16 - Want Officer for Investigation / Assistance (10-43) 11 - Fight / Assault (10-57)
1716 ROSA L PARKS BLVD ***Nashville Rescue Mission - Family***	**70**	25 - Want Officer for Investigation / Assistance (10-43) 22 - Disorderly Person (10-44) 5 - Theft (10-50)
2400 BUENA VISTA PKE ***Overlook Ridge Apartments***	**69**	30 - Domestic Disturbance (10-41) 19 - Want Officer for Investigation / Assistance (10-43) 5 - Person with Weapon (10-54)
3458 DICKERSON PKE ***WalMart***	**69**	15 - Theft (10-50) 15 - Transport Prisoner / Suspect (10-16) 10 - Vehicle Accident - Property Damage (10-45)
2715 WHITES CREEK PKE ***Haynes Garden Apartments***	**66**	18 - Domestic Disturbance (10-41) 16 - Want Officer for Investigation / Assistance (10-43) 11 - Disorderly Person (10-44)
2071 OAKWOOD AV	**62**	16 - Theft (10-50) 14 - Want Officer for Investigation / Assistance (10-43) 14 - Domestic Disturbance (10-41)
440 3RD AV N	**62**	21 - Want Officer for Investigation / Assistance (10-43) 20 - Domestic Disturbance (10-41) 9 - Disorderly Person (10-44)
227 SHELBY AV ***Exxon***	**59**	27 - Disorderly Person (10-44) 12 - Want Officer for Investigation / Assistance (10-43) 5 - Vehicle Accident - Property Damage (10-45)

Arrest Location	Count	Counts - Top Charges
4040 NOLENSVILLE PIKE ***WalMart***	**27**	12 - Theft of merchandise- $1,000 or less 7 - Burglary 3 - Poss. or casual exchange-cont.sub.
3458 DICKERSON PIKE ***WalMart***	**25**	21 - Theft of merchandise- $1,000 or less 2 - Theft of merchandise 5th - $1,000 or less 2 - Burglary
BRILEY PKWY S & TWO RIVERS PKWY	**22**	11 - Driv. lic. - no d/l 4 - Driving- revoked license 4 - Driving- suspended license
BRILEY PKWY N & OPRY MILLS DR	**19**	8 - Driv. lic. - no d/l 6 - Driving- suspended license 2 - Vandalism- $1,000 or less
709 5TH AVE S ***Greyhound***	**19**	5 - Failure to be booked 4 - Assault, aggravated - strangulation - int/kn 3 - Drug paraphernalia- unlawful use
1101 BROADWAY ***Exxon***	**18**	8 - Criminal trespass 5 - Public intoxication 3 - Disorderly conduct
1400 BRICK CHURCH PIKE ***Days Inn***	**17**	5 - Poss. or casual exchange-cont.sub. 4 - Probation violation- community corrections viol. 3 - Poss. or casual exchange of meth
800 MONROE ST ***Kroger***	**17**	6 - Burglary 5 - Public intoxication 3 - Failure to appear- b or c misd. or summons booking
5209 LINBAR DR	**17**	16 - Driv. lic. - no d/l 1 - Driving- revoked license
BRILEY PKWY N & MCGAVOCK PIKE	**15**	8 - Driv. lic. - no d/l 3 - Poss. or casual exchange-cont.sub. 2 - Driving- suspended license
270 TAMPA DR ***Barcelona Condos***	**15**	12 - Vehicle theft - $10,000 or gt, lt $60,000 10 - Juvenile, handgun possession - 1st offense 6 - Poss. or casual exchange-cont.sub.
130 W TRINITY LN ***Love's Truck Stop***	**15**	4 - Theft of merchandise- $1,000 or less 3 - Criminal trespass 2 - Burglary
639 LAFAYETTE ST ***Nashville Rescue Mission***	**14**	6 - Criminal trespass 3 - Disorderly conduct 2 - Assault, aggravated - deadly weapon - int/kn
5824 NOLENSVILLE PIKE ***WalMart***	**12**	6 - Theft of merchandise- $1,000 or less 2 - Theft of property-$1,000 or less 2 - Burglary
7044 CHARLOTTE PIKE ***WalMart***	**12**	9 - Theft of merchandise- $1,000 or less 1 - Order of protection - violate no contact order 1 - Implied consent - civil

Sourced from MNPD ARMS on 10/6/2020 7:04:28 AM. CAD calls retrieved from ECC's Computer Aided Dispatch system. Includes only calls where an officer response was made. Disposition codes 6 (Backup) and 11 (Signal 9) are excluded. Self-initiated calls are excluded. CFS located at hospitals, police precincts, and detention centers are excluded. Arrest information retrieved from the MNPD RMS warrants / arrests database. 1 arrest = 1 body. Includes adult and juvenile arrests. Arrests served by warrants division are excluded. 'Nearby Business' refers to a business establishment in close proximity of the address listed, and is provided for informational purposes only. There is no guarantee that all calls were dispatched to the business listed, because in some cases, multiple business establishments have the same address (e.g. a discount store that also contains a pharmacy). Due to the unique nature of apartment-based reporting, individual unit numbers and the address of the main office for a complex may sometimes both appear in this report.

West Precinct Hot Addresses
Multiple CFS / Arrests at the Same Location, Past 12 Weeks

METROPOLITAN POLICE DEPARTMENT
of Nashville and Davidson County

CFS Location / Nearby Business	Count	Counts - Top Ten Codes
6535 PREMIER DR ***Rolling Hills Apartments***	**43**	9 - Want Officer for Investigation / Assistance (10-43) 9 - Disorderly Person (10-44) 5 - Criminal Vice Activity (10-78)
7044 CHARLOTTE PKE ***WalMart***	**43**	11 - Theft (10-50) 9 - Disorderly Person (10-44) 9 - Want Officer for Investigation / Assistance (10-43)
7102 CHARLOTTE PKE ***Thorntons***	**42**	15 - Disorderly Person (10-44) 10 - Theft (10-50) 5 - Want Officer for Investigation / Assistance (10-43)
5800 MAUDINA AV ***Richland Hills Apartments***	**36**	13 - Want Officer for Investigation / Assistance (10-43) 10 - Domestic Disturbance (10-41) 6 - Disorderly Person (10-44)
2126 ABBOTT MARTIN RD ***Green Hills Mall***	**34**	12 - Theft (10-50) 7 - Burglary - Non-Residence (10-71) 6 - Disorderly Person (10-44)
111 OLD HICKORY BLVD ***Vue at Warner Park***	**32**	9 - Domestic Disturbance (10-41) 8 - Want Officer for Investigation / Assistance (10-43) 3 - Disorderly Person (10-44)
865 BELLEVUE RD ***865 Bellevue Apartments***	**29**	12 - Want Officer for Investigation / Assistance (10-43) 6 - Domestic Disturbance (10-41) 6 - Disorderly Person (10-44)
4601 ALABAMA AV ***Shell***	**28**	20 - Disorderly Person (10-44) 4 - Theft (10-50) 3 - Want Officer for Investigation / Assistance (10-43)
6418 CENTENNIAL BLVD ***Pilot Travel Center***	**27**	9 - Want Officer for Investigation / Assistance (10-43) 7 - Theft (10-50) 6 - Vehicle Accident - Property Damage (10-45)
5705 CHARLOTTE PKE ***Kroger***	**25**	8 - Disorderly Person (10-44) 7 - Want Officer for Investigation / Assistance (10-43) 4 - Theft (10-50)
512 OLD HICKORY BLVD ***512 Old Hickory Blvd Apartments***	**22**	6 - Disorderly Person (10-44) 6 - Want Officer for Investigation / Assistance (10-43) 4 - Theft (10-50)
2131 ABBOTT MARTIN RD ***Kroger***	**22**	13 - Investigate 911 Hang-Up Call (10-88) 4 - Theft (10-50) 2 - Disorderly Person (10-44)
WHITE BRIDGE PKE & CHARLOTTE P	**21**	8 - Vehicle Accident - Property Damage (10-45) 8 - Safety Hazard (10-87) 2 - Disorderly Person (10-44)
26 WHITE BRIDGE PKE ***Target***	**19**	4 - Theft (10-50) 3 - Suspicious Person (10-40) 3 - Want Officer for Investigation / Assistance (10-43)
7087 HIGHWAY 70 S ***Kroger***	**19**	7 - Disorderly Person (10-44) 5 - Want Officer for Investigation / Assistance (10-43) 3 - Theft (10-50)

Arrest Location	Count	Counts - Top Charges
7044 CHARLOTTE PIKE ***WalMart***	**12**	9 - Theft of merchandise- $1,000 or less 1 - Implied consent - civil 1 - Order of protection - violate no contact order
7002 CHARLOTTE PIKE ***Brookmeade Park***	**5**	2 - Failure to appear- b or c misd. or summons booking 1 - Fugitive from justice- with warrant 1 - Assault, domestic bodily injury
I 440 E & WEST END AVE	**5**	4 - Driv. lic. - no d/l 1 - Driving- revoked license
CABOT DR & CHARLOTTE PIKE	**4**	2 - Poss. or casual exchange of meth 2 - Driving- suspended license 1 - Driv. lic. - no d/l
CHARLOTTE PIKE & DAVIDSON DR	**3**	1 - Driv. lic. - no d/l 1 - Poss. or casual exchange of meth 1 - Poss.w/int-cont.sub.- cocaine .5 gr. or more
7117 SOMERSET FARMS DR	**3**	6 - Robbery- agg.- weapon or object 3 - Robbery
7004 CHARLOTTE PIKE	**3**	3 - Criminal trespass
6535 PREMIER DR ***Rolling Hills Apartments***	**3**	1 - Driv. lic. - no d/l 1 - Criminal trespass 1 - Credit card, fraudulent use - $1,000 or less
6213 CALIFORNIA AVE	**3**	1 - Resisting stop, frisk, halt, arrest, or search 1 - Theft of merchandise- $1,000 or less 1 - Evading arrest- misdemeanor
255 OLD HICKORY BLVD ***InTown Suites Extended Stay***	**3**	1 - Burglary- aggravated 1 - Assault, domestic bodily injury 1 - Assault, aggravated - deadly weapon - int/kn
4510 CHARLOTTE AVE	**3**	3 - Public intoxication
I 440 E & MURPHY RD	**3**	2 - Driv. lic. - no d/l 1 - Driving under the influence
CHARLOTTE PIKE & OLD HICKORY BLVD	**3**	2 - Theft of vehicle-2,500 or > but<$10,000 2 - Poss.w/int-cont.sub.-meth.5 gr or more 2 - Poss. or casual exchange-cont.sub.
HWY 70 S & OLD HICKORY BLVD	**2**	1 - Driv. lic. - no d/l 1 - Driving- suspended license, 2nd offense or gt
7000 CHARLOTTE PIKE ***Kwik Kar Lube & Tune***	**2**	1 - Assault, domestic offensive/provocative conduct 1 - Assault, aggravated - deadly weapon - int/kn 1 - Failure to appear- b or c misd. or summons booking

Sourced from MNPD ARMS on 10/6/2020 7:04:28 AM. CAD calls retrieved from ECC's Computer Aided Dispatch system. Includes only calls where an officer response was made. Disposition codes 6 (Backup) and 11 (Signal 9) are excluded. Self-initiated calls are excluded. CFS located at hospitals, police precincts, and detention centers are excluded. Arrest information retrieved from the MNPD RMS warrants / arrests database. 1 arrest = 1 body. Includes adult and juvenile arrests. Arrests served by warrants division are excluded. 'Nearby Business' refers to a business establishment in close proximity of the address listed, and is provided for informational purposes only. There is no guarantee that all calls were dispatched to the business listed, because in some cases, multiple business establishments have the same address (e.g. a discount store that also contains a pharmacy). Due to the unique nature of apartment-based reporting, individual unit numbers and the address of the main office for a complex may sometimes both appear in this report.

East Precinct Hot Addresses
Multiple CFS / Arrests at the Same Location, Past 12 Weeks

METROPOLITAN POLICE DEPARTMENT
of Nashville and Davidson County

CFS Location / Nearby Business	Count	Counts - Top Ten Codes
1500 PORTER RD ***Berkshire Place Apartments***	**72**	20 - Want Officer for Investigation / Assistance (10-43) 14 - Domestic Disturbance (10-41) 9 - Disorderly Person (10-44)
2071 OAKWOOD AV	**62**	16 - Theft (10-50) 14 - Want Officer for Investigation / Assistance (10-43) 14 - Domestic Disturbance (10-41)
130 W TRINITY LN ***Love's Truck Stop***	**52**	14 - Disorderly Person (10-44) 14 - Want Officer for Investigation / Assistance (10-43) 11 - Theft (10-50)
110 OAK VALLEY DR ***Village Place Apartments***	**37**	15 - Want Officer for Investigation / Assistance (10-43) 12 - Domestic Disturbance (10-41) 5 - Disorderly Person (10-44)
3410 GALLATIN PKE ***Kroger***	**35**	12 - Want Officer for Investigation / Assistance (10-43) 7 - Disorderly Person (10-44) 5 - Theft (10-50)
500 MAIN ST ***Citgo***	**35**	19 - Disorderly Person (10-44) 3 - Want Officer for Investigation / Assistance (10-43) 3 - Fight / Assault (10-57)
488 LEMONT DR ***Point Breeze Apartments***	**33**	9 - Want Officer for Investigation / Assistance (10-43) 8 - Disorderly Person (10-44) 6 - Domestic Disturbance (10-41)
711 GALLATIN AV ***Kroger***	**28**	7 - Want Officer for Investigation / Assistance (10-43) 5 - Theft (10-50) 4 - Disorderly Person (10-44)
345 DELLWAY VILLA RD ***Dellway Villa Apartments***	**25**	8 - Disorderly Person (10-44) 7 - Want Officer for Investigation / Assistance (10-43) 3 - Theft (10-50)
1921 GREENWOOD AV ***Eastwood Greene Apartments***	**25**	10 - Disorderly Person (10-44) 5 - Theft (10-50) 4 - Want Officer for Investigation / Assistance (10-43)
800 S 6TH ST	**22**	9 - Want Officer for Investigation / Assistance (10-43) 4 - Theft (10-50) 2 - Domestic Disturbance (10-41)
2510 DICKERSON PKE ***Ranchwood Mobile Home Park***	**20**	4 - Disorderly Person (10-44) 4 - Fight / Assault (10-57) 4 - Want Officer for Investigation / Assistance (10-43)
2712 DICKERSON PKE ***Family Estates Apartments***	**20**	10 - Domestic Disturbance (10-41) 3 - Theft (10-50) 2 - Disorderly Person (10-44)
1801 DICKERSON PKE ***Relax Inn***	**20**	9 - Domestic Disturbance (10-41) 5 - Want Officer for Investigation / Assistance (10-43) 4 - Disorderly Person (10-44)
1501 DOUGLAS AV	**16**	7 - Disorderly Person (10-44) 5 - Want Officer for Investigation / Assistance (10-43) 2 - Suspicious Person (10-40)

Arrest Location	Count	Counts - Top Charges
130 W TRINITY LN ***Love's Truck Stop***	**15**	4 - Theft of merchandise- $1,000 or less 3 - Criminal trespass 2 - Burglary
3410 GALLATIN PIKE ***Kroger***	**7**	3 - Theft of property-$1,000 or less 3 - Theft of merchandise- $1,000 or less 3 - Failure to appear- b or c misd. or summons booking
S 7TH ST & SYLVAN ST	**6**	2 - Poss.w/int-cont.sub.- sch. i 2 - Poss.w/int-cont.sub.- cocaine .5 gr. or more 1 - Weapon - dangerous felony - poss. of firearm
630 S 7TH ST	**5**	4 - Failure to appear - felony or class a misd. 1 - Failure to be booked 1 - Robbery- esp. agg.
345 DELLWAY VILLA RD ***Dellway Villa Apartments***	**5**	2 - Vehicle theft - $10,000 or gt, lt $60,000 1 - Weapon - felon in possession of a handgun 1 - Theft of vehicle-2,500 or > but<$10,000
1524 GALLATIN AVE ***Lincoln College of Technology***	**5**	3 - Criminal trespass 2 - Juvenile, handgun possession - 1st offense 1 - Failure to file an accident report
1209 BOSCOBEL ST	**4**	4 - Juvenile, curfew
I 65 S & W TRINITY LN	**4**	2 - Driving- suspended license, 2nd offense or gt 1 - Driv. lic. - no d/l 1 - Assault, aggravated - strangulation - int/kn
GRACE ST & JOSEPH AVE	**3**	2 - Probation violation- misdemeanor 1 - Assault, aggravated - deadly weapon - int/kn
S 5TH ST & SHELBY AVE	**3**	2 - Robbery- agg.- weapon or object 1 - Reckless driving 1 - Implied consent - civil
CHESTER AVE & GALLATIN AVE	**3**	2 - Evading arrest- misdemeanor 2 - Poss. or casual exchange-cont.sub. 2 - Theft of firearm- $1,000 or less
E TRINITY LN & DICKERSON PIKE	**3**	1 - Theft of property-$1,000 or less 1 - Forgery-$1,000 or less 1 - Juvenile, curfew
562 S 5TH ST	**3**	2 - Assault, domestic bodily injury 1 - Child neglect - child 8 or less
1500 PORTER RD ***Berkshire Place Apartments***	**3**	1 - Failure to appear- b or c misd. or summons booking 1 - Failure to be booked 1 - Assault, domestic bodily injury
1801 DICKERSON PIKE ***Relax Inn***	**3**	1 - Sex offender registration viol.-1st offense 1 - Assault-bodily injury 1 - Community superv. viol. by non-criminal off

Sourced from MNPD ARMS on 10/6/2020 7:04:28 AM. CAD calls retrieved from ECC's Computer Aided Dispatch system. Includes only calls where an officer response was made. Disposition codes 6 (Backup) and 11 (Signal 9) are excluded. Self-initiated calls are excluded. CFS located at hospitals, police precincts, and detention centers are excluded. Arrest information retrieved from the MNPD RMS warrants / arrests database. 1 arrest = 1 body. Includes adult and juvenile arrests. Arrests served by warrants division are excluded. 'Nearby Business' refers to a business establishment in close proximity of the address listed, and is provided for informational purposes only. There is no guarantee that all calls were dispatched to the business listed, because in some cases, multiple business establishments have the same address (e.g. a discount store that also contains a pharmacy). Due to the unique nature of apartment-based reporting, individual unit numbers and the address of the main office for a complex may sometimes both appear in this report.

South Precinct Hot Addresses
Multiple CFS / Arrests at the Same Location, Past 12 Weeks

METROPOLITAN POLICE DEPARTMENT
of Nashville and Davidson County

CFS Location / Nearby Business	Count	Counts - Top Ten Codes
270 TAMPA DR ***Barcelona Condos***	**94**	27 - Disorderly Person (10-44) 17 - Want Officer for Investigation / Assistance (10-43) 15 - Domestic Disturbance (10-41)
4040 NOLENSVILLE PKE ***WalMart***	**58**	15 - Want Officer for Investigation / Assistance (10-43) 13 - Theft (10-50) 12 - Transport Prisoner / Suspect (10-16)
180 WALLACE RD ***Nob Hill Apartments***	**55**	19 - Want Officer for Investigation / Assistance (10-43) 18 - Domestic Disturbance (10-41) 5 - Disorderly Person (10-44)
4190 NOLENSVILLE PKE ***MapCo***	**52**	20 - Disorderly Person (10-44) 14 - Want Officer for Investigation / Assistance (10-43) 9 - Theft (10-50)
630 BELL RD ***Preakness Apartments***	**51**	11 - Domestic Disturbance (10-41) 9 - Want Officer for Investigation / Assistance (10-43) 7 - Disorderly Person (10-44)
727 BELL RD ***The Overlook Apartments***	**49**	15 - Want Officer for Investigation / Assistance (10-43) 7 - Disorderly Person (10-44) 5 - Theft (10-50)
1101 BELL RD ***MapCo***	**45**	21 - Disorderly Person (10-44) 9 - Want Officer for Investigation / Assistance (10-43) 7 - Theft (10-50)
850 RICHARDS RD ***Apollo Apartments***	**43**	14 - Disorderly Person (10-44) 13 - Want Officer for Investigation / Assistance (10-43) 4 - Domestic Disturbance (10-41)
411 MURFREESBORO PKE ***Urban Housing Solutions***	**41**	14 - Want Officer for Investigation / Assistance (10-43) 10 - Disorderly Person (10-44) 7 - Domestic Disturbance (10-41)
4501 PACKARD DR ***Mallards Landing Apartments***	**39**	8 - Want Officer for Investigation / Assistance (10-43) 7 - Domestic Disturbance (10-41) 6 - Disorderly Person (10-44)
5161 RICE RD ***The Villages at Stonewood***	**39**	10 - Want Officer for Investigation / Assistance (10-43) 7 - Domestic Disturbance (10-41) 4 - Investigate 911 Hang-Up Call (10-88)
340 HARDING PL ***Exxon***	**39**	12 - Disorderly Person (10-44) 9 - Want Officer for Investigation / Assistance (10-43) 9 - Theft (10-50)
1400 EAGLE VIEW BLVD ***Thorntons***	**38**	20 - Disorderly Person (10-44) 4 - Want Officer for Investigation / Assistance (10-43) 2 - Domestic Disturbance (10-41)
1211 BELL RD ***Beechwood Terrace Apartments***	**37**	9 - Want Officer for Investigation / Assistance (10-43) 7 - Domestic Disturbance (10-41) 5 - Theft (10-50)
5000 MOUNTAIN SPRINGS RD ***Discovery at Mountain View Apartments***	**35**	8 - Want Officer for Investigation / Assistance (10-43) 6 - Theft (10-50) 5 - Domestic Disturbance (10-41)

Arrest Location	Count	Counts - Top Charges
4040 NOLENSVILLE PIKE ***WalMart***	**27**	12 - Theft of merchandise- $1,000 or less 7 - Burglary 3 - Poss. or casual exchange-cont.sub.
5209 LINBAR DR	**17**	16 - Driv. lic. - no d/l 1 - Driving- revoked license
270 TAMPA DR ***Barcelona Condos***	**15**	12 - Vehicle theft - $10,000 or gt, lt $60,000 10 - Juvenile, handgun possession - 1st offense 6 - Poss. or casual exchange-cont.sub.
5824 NOLENSVILLE PIKE ***WalMart***	**11**	5 - Theft of merchandise- $1,000 or less 2 - Theft of property-$1,000 or less 2 - Burglary
4501 PACKARD DR ***Mallards Landing Apartments***	**9**	4 - Juvenile, curfew 4 - Criminal trespass 1 - Burglary
HARDING PL & NOLENSVILLE PIKE	**9**	5 - Driv. lic. - no d/l 3 - Driving under the influence 2 - Implied consent - civil
300 BAKERTOWN RD ***Baker Station***	**8**	6 - Disorderly conduct 3 - Resisting stop, frisk, halt, arrest, or search 2 - Public intoxication
1417 MURFREESBORO PIKE	**7**	2 - Leaving scene of accident- damage over $1500 2 - Leaving the scene of an acc. w/pers. injury 2 - Leaving scene of accident- damage $1500 or less
I 24 W & HARDING PL	**7**	3 - Driv. lic. - no d/l 2 - Driving under the influence 1 - Controlled access- use by non-mot. veh.
I 24 W & BRILEY PKWY N	**6**	4 - Driv. lic. - no d/l 2 - Driving under the influence 1 - Driving- suspended license
MURFREESBORO PIKE & THOMPSON PL	**5**	2 - Driv. lic. - no d/l 1 - Burglary 1 - Driving- suspended license
95 WALLACE RD ***Rodeway Inn Hotel***	**5**	3 - Controlled sub. analogue - poss or casual exchange 2 - Drug paraphernalia- unlawful use 2 - Prostitution
13011 OLD HICKORY BLVD ***TA Truck Service***	**5**	4 - Probation violation- misdemeanor 1 - Probation violation- felony 1 - Driving under the influence
25 LINCOLN ST	**5**	3 - Criminal trespass 1 - Assault, domestic bodily injury 1 - Probation violation- felony
5050 BLUE HOLE RD ***Antioch Middle School***	**5**	3 - Reckless driving 2 - Poss. or casual exchange-cont.sub. 2 - Drug paraphernalia- unlawful use

Sourced from MNPD ARMS on 10/6/2020 7:04:28 AM. CAD calls retrieved from ECC's Computer Aided Dispatch system. Includes only calls where an officer response was made. Disposition codes 6 (Backup) and 11 (Signal 9) are excluded. Self-initiated calls are excluded. CFS located at hospitals, police precincts, and detention centers are excluded. Arrest information retrieved from the MNPD RMS warrants / arrests database. 1 arrest = 1 body. Includes adult and juvenile arrests. Arrests served by warrants division are excluded. 'Nearby Business' refers to a business establishment in close proximity of the address listed, and is provided for informational purposes only. There is no guarantee that all calls were dispatched to the business listed, because in some cases, multiple business establishments have the same address (e.g. a discount store that also contains a pharmacy). Due to the unique nature of apartment-based reporting, individual unit numbers and the address of the main office for a complex may sometimes both appear in this report.

Central Precinct Hot Addresses
Multiple CFS / Arrests at the Same Location, Past 12 Weeks

METROPOLITAN POLICE DEPARTMENT
of Nashville and Davidson County

CFS Location / Nearby Business	Count	Counts - Top Ten Codes
709 5TH AV S ***Greyhound***	**118**	49 - Want Officer for Investigation / Assistance (10-43) 34 - Disorderly Person (10-44) 9 - Theft (10-50)
639 LAFAYETTE ST ***Nashville Rescue Mission***	**104**	38 - Want Officer for Investigation / Assistance (10-43) 30 - Disorderly Person (10-44) 10 - Suicidal Person (10-63)
440 3RD AV N	**62**	21 - Want Officer for Investigation / Assistance (10-43) 20 - Domestic Disturbance (10-41) 9 - Disorderly Person (10-44)
227 SHELBY AV ***Exxon***	**59**	27 - Disorderly Person (10-44) 12 - Want Officer for Investigation / Assistance (10-43) 5 - Vehicle Accident - Property Damage (10-45)
206 3RD AV S ***DGX***	**52**	26 - Theft (10-50) 18 - Disorderly Person (10-44) 3 - Want Officer for Investigation / Assistance (10-43)
111 N 1ST ST ***Travel Centers of America***	**38**	12 - Disorderly Person (10-44) 11 - Want Officer for Investigation / Assistance (10-43) 6 - Vehicle Accident - Property Damage (10-45)
200 JAMES ROBERTSON PKWY	**37**	11 - Want Officer for Investigation / Assistance (10-43) 9 - Criminal Vice Activity (10-78) 7 - Disorderly Person (10-44)
1111 BROADWAY ***Exxon***	**33**	23 - Disorderly Person (10-44) 7 - Want Officer for Investigation / Assistance (10-43) 1 - Theft (10-50)
9 HERMITAGE AV ***Daily's***	**31**	13 - Disorderly Person (10-44) 7 - Want Officer for Investigation / Assistance (10-43) 4 - Fight / Assault (10-57)
400 DR MARTIN L KING JR BLVD ***MTA***	**28**	16 - Want Officer for Investigation / Assistance (10-43) 5 - Disorderly Person (10-44) 3 - Suicidal Person (10-63)
1201 CHURCH ST ***The Gossett on Church***	**27**	12 - Theft (10-50) 6 - Disorderly Person (10-44) 6 - Want Officer for Investigation / Assistance (10-43)
1201 BROADWAY ***McDonald's***	**25**	14 - Disorderly Person (10-44) 5 - Want Officer for Investigation / Assistance (10-43) 2 - Fight / Assault (10-57)
1 SYMPHONY PL ***Schermerhorn Symphony Center***	**25**	12 - Disorderly Person (10-44) 6 - Want Officer for Investigation / Assistance (10-43) 4 - Person Indecently Exposed (10-59)
301 3RD AV S ***Hyatt Place Nashville Downtown***	**24**	9 - Want Officer for Investigation / Assistance (10-43) 6 - Disorderly Person (10-44) 4 - Domestic Disturbance (10-41)
305 KOREAN VETERANS BLVD ***Hilton Garden Inn Nashville***	**23**	9 - Disorderly Person (10-44) 5 - Want Officer for Investigation / Assistance (10-43) 4 - Theft (10-50)

Arrest Location	Count	Counts - Top Charges
709 5TH AVE S ***Greyhound***	**19**	5 - Failure to be booked 4 - Assault, aggravated - strangulation - int/kn 3 - Drug paraphernalia- unlawful use
1101 BROADWAY ***Exxon***	**18**	8 - Criminal trespass 5 - Public intoxication 3 - Disorderly conduct
639 LAFAYETTE ST ***Nashville Rescue Mission***	**14**	6 - Criminal trespass 3 - Disorderly conduct 2 - Assault, aggravated - deadly weapon - int/kn
227 SHELBY AVE ***Exxon***	**10**	4 - Failure to appear- b or c misd. or summons booking 3 - Assault, aggravated - deadly weapon - int/kn 2 - Assault, officer/responder -agg -deadly weapon -
1 TITANS WAY ***LP Field***	**9**	7 - Criminal trespass 3 - Juvenile, curfew 2 - Contributing - delinquency of a minor
3RD AVE S & BROADWAY	**9**	5 - Public intoxication 2 - Disorderly conduct 1 - County board of health regulation violation
9 HERMITAGE AVE ***Daily's***	**8**	2 - Drug paraphernalia- unlawful use 2 - Public intoxication 1 - Probation violation- community corrections viol.
408 2ND AVE N ***Davidson County Criminal Court***	**7**	7 - Driv. lic. - no d/l 1 - Financial resp. viol. w/injury or death
2ND AVE N & BROADWAY	**7**	3 - County board of health regulation violation 2 - Failure to appear- b or c misd. or summons booking 2 - Resisting stop, frisk, halt, arrest, or search
100 JAMES ROBERTSON PKWY ***Ben West Building***	**6**	2 - Sex offender registration viol.-1st offense 2 - Failure to appear - felony or class a misd. 1 - Assault, aggravated - serious bodily injury - reckless
121 4TH AVE S ***Hilton Nashville Downtown***	**6**	2 - Public intoxication 2 - Criminal trespass 1 - Burglary- motor vehicle
3RD AVE N & BROADWAY	**6**	3 - County board of health regulation violation 3 - Public intoxication
429 BROADWAY ***Rippy's Bar & Grill***	**6**	3 - Assault- offensive or provocative contact 2 - Public intoxication 1 - Assault-bodily injury
4TH AVE N & BROADWAY	**5**	3 - County board of health regulation violation 2 - Public intoxication
200 JAMES ROBERTSON PKWY	**5**	3 - Assault, officer/responder -agg -deadly weapon - int/kn 2 - Evading arrest- motor vehicle- risk of injury

Sourced from MNPD ARMS on 10/6/2020 7:04:28 AM. CAD calls retrieved from ECC's Computer Aided Dispatch system. Includes only calls where an officer response was made. Disposition codes 6 (Backup) and 11 (Signal 9) are excluded. Self-initiated calls are excluded. CFS located at hospitals, police precincts, and detention centers are excluded. Arrest information retrieved from the MNPD RMS warrants / arrests database. 1 arrest = 1 body. Includes adult and juvenile arrests. Arrests served by warrants division are excluded. 'Nearby Business' refers to a business establishment in close proximity of the address listed, and is provided for informational purposes only. There is no guarantee that all calls were dispatched to the business listed, because in some cases, multiple business establishments have the same address (e.g. a discount store that also contains a pharmacy). Due to the unique nature of apartment-based reporting, individual unit numbers and the address of the main office for a complex may sometimes both appear in this report.

Hermitage Precinct Hot Addresses
Multiple CFS / Arrests at the Same Location, Past 12 Weeks

METROPOLITAN POLICE DEPARTMENT
of Nashville and Davidson County

CFS Location / Nearby Business	Count	Counts - Top Ten Codes
860 MURFREESBORO PKE ***The Ellington Apartments***	**76**	22 - Want Officer for Investigation / Assistance (10-43) 13 - Domestic Disturbance (10-41) 12 - Disorderly Person (10-44)
2131 ELM HILL PKE ***The Highland on Briley Apartments***	**55**	16 - Want Officer for Investigation / Assistance (10-43) 14 - Disorderly Person (10-44) 8 - Domestic Disturbance (10-41)
1441 LEBANON PKE ***City Side Flats***	**53**	22 - Want Officer for Investigation / Assistance (10-43) 12 - Disorderly Person (10-44) 6 - Domestic Disturbance (10-41)
5636 OLD HICKORY BLVD ***Hermitage Flats Apartments***	**50**	13 - Domestic Disturbance (10-41) 12 - Disorderly Person (10-44) 9 - Want Officer for Investigation / Assistance (10-43)
1090 MURFREESBORO PKE ***MapCo***	**47**	11 - Disorderly Person (10-44) 8 - Want Officer for Investigation / Assistance (10-43) 6 - Criminal Vice Activity (10-78)
2345 ATRIUM WAY ***La Quinta Inn & Suites by Wyndham***	**44**	13 - Want Officer for Investigation / Assistance (10-43) 8 - Disorderly Person (10-44) 5 - Theft (10-50)
6001 OLD HICKORY BLVD ***The Arbours of Hermitage***	**44**	14 - Want Officer for Investigation / Assistance (10-43) 10 - Domestic Disturbance (10-41) 5 - Disorderly Person (10-44)
1019 PATRICIA DR ***Clairmont***	**41**	7 - Disorderly Person (10-44) 7 - Want Officer for Investigation / Assistance (10-43) 5 - Domestic Disturbance (10-41)
2425 ATRIUM WAY ***Nashville Airport Inn & Suites***	**38**	15 - Disorderly Person (10-44) 11 - Want Officer for Investigation / Assistance (10-43) 3 - Domestic Disturbance (10-41)
5756 OLD HICKORY BLVD ***MapCo***	**36**	14 - Disorderly Person (10-44) 8 - Want Officer for Investigation / Assistance (10-43) 6 - Theft (10-50)
5770 OLD HICKORY BLVD ***Vista Inn & Suites***	**36**	14 - Disorderly Person (10-44) 9 - Want Officer for Investigation / Assistance (10-43) 5 - Domestic Disturbance (10-41)
619 MILLWOOD DR ***Egyptian Latino Tobacco Market***	**36**	18 - Disorderly Person (10-44) 8 - Criminal Vice Activity (10-78) 7 - Want Officer for Investigation / Assistance (10-43)
1617 LEBANON PKE ***Music City Flats***	**35**	9 - Want Officer for Investigation / Assistance (10-43) 7 - Theft (10-50) 6 - Domestic Disturbance (10-41)
2350 ELM HILL PKE ***Baymont by Wyndham Nashville***	**34**	13 - Want Officer for Investigation / Assistance (10-43) 9 - Disorderly Person (10-44) 4 - Theft (10-50)
3940 BELL RD ***Lakeside Apartments***	**34**	13 - Domestic Disturbance (10-41) 12 - Want Officer for Investigation / Assistance (10-43) 2 - Shots Fired (10-83)

Arrest Location	Count	Counts - Top Charges
BRILEY PKWY S & TWO RIVERS PKWY	**22**	11 - Driv. lic. - no d/l 4 - Driving- revoked license 4 - Driving- suspended license
BRILEY PKWY N & OPRY MILLS DR	**19**	8 - Driv. lic. - no d/l 6 - Driving- suspended license 2 - Vandalism- $1,000 or less
BRILEY PKWY N & MCGAVOCK PIKE	**15**	8 - Driv. lic. - no d/l 3 - Poss. or casual exchange-cont.sub. 2 - Driving- suspended license
619 MILLWOOD DR ***Egyptian Latino Tobacco Market***	**10**	5 - Criminal trespass 2 - Drug paraphernalia- unlawful use 1 - Driving- suspended license
433 OPRY MILLS DR ***Opry Mills***	**10**	3 - Criminal trespass 2 - Resisting stop, frisk, halt, arrest, or search 2 - Theft of merchandise- $1,000 or less
1090 MURFREESBORO PIKE ***MapCo***	**8**	1 - Assault of officer - bodily injury 1 - Criminal trespass 1 - Drug paraphernalia- unlawful use
BRILEY PKWY N & LEBANON PIKE	**8**	4 - Driving- revoked license 1 - Driving- suspended license 1 - Failure to appear- b or c misd. or summons booking
BRILEY PKWY S & OPRY MILLS DR	**8**	4 - Driv. lic. - no d/l 3 - Driving- suspended license 1 - Driving- revoked license
2570 MURFREESBORO PIKE ***Noah's Landing Apartments***	**7**	19 - Theft of vehicle-2,500 or > but<$10,000 7 - Poss.w/int-cont.sub.- marijuana 14.175-4,535 gr. 6 - Alteration of identification numbers
5771 OLD HICKORY BLVD ***Waffle House***	**7**	1 - Drug paraphernalia- unlawful use 1 - Failure to be booked 1 - Assault, aggravated - deadly weapon - int/kn
860 MURFREESBORO PIKE ***The Ellington Apartments***	**7**	2 - Driv. lic. - no d/l 2 - Assault, domestic fear of bodily injury 2 - Probation violation- misdemeanor
2345 ATRIUM WAY ***La Quinta Inn & Suites by Wyndham***	**6**	2 - Probation violation- misdemeanor 1 - Public intoxication 1 - Probation violation- felony
MILLWOOD DR & MURFREESBORO PIKE	**6**	2 - Driv. lic. - no d/l 2 - Driving- revoked license 2 - Open container viol.
DONELSON PIKE & MURFREESBORO PIKE	**6**	5 - Driv. lic. - no d/l 1 - Driving under the influence 1 - Driving- suspended license
DELL PKWY & MURFREESBORO PIKE	**5**	3 - Driv. lic. - no d/l 2 - Driving- suspended license

Sourced from MNPD ARMS on 10/6/2020 7:04:28 AM. CAD calls retrieved from ECC's Computer Aided Dispatch system. Includes only calls where an officer response was made. Disposition codes 6 (Backup) and 11 (Signal 9) are excluded. Self-initiated calls are excluded. CFS located at hospitals, police precincts, and detention centers are excluded. Arrest information retrieved from the MNPD RMS warrants / arrests database. 1 arrest = 1 body. Includes adult and juvenile arrests. Arrests served by warrants division are excluded. 'Nearby Business' refers to a business establishment in close proximity of the address listed, and is provided for informational purposes only. There is no guarantee that all calls were dispatched to the business listed, because in some cases, multiple business establishments have the same address (e.g. a discount store that also contains a pharmacy). Due to the unique nature of apartment-based reporting, individual unit numbers and the address of the main office for a complex may sometimes both appear in this report.

North Precinct Hot Addresses
Multiple CFS / Arrests at the Same Location, Past 12 Weeks

METROPOLITAN POLICE DEPARTMENT
of Nashville and Davidson County

CFS Location / Nearby Business	Count	Counts - Top Ten Codes
2200 BRICK CHURCH PKE ***Tiger Mart***	**84**	52 - Disorderly Person (10-44) 9 - Want Officer for Investigation / Assistance (10-43) 6 - Theft (10-50)
800 MONROE ST ***Kroger***	**71**	18 - Disorderly Person (10-44) 16 - Want Officer for Investigation / Assistance (10-43) 11 - Fight / Assault (10-57)
1716 ROSA L PARKS BLVD ***Nashville Rescue Mission - Family***	**70**	25 - Want Officer for Investigation / Assistance (10-43) 22 - Disorderly Person (10-44) 5 - Theft (10-50)
2400 BUENA VISTA PKE ***Overlook Ridge Apartments***	**69**	30 - Domestic Disturbance (10-41) 19 - Want Officer for Investigation / Assistance (10-43) 5 - Person with Weapon (10-54)
2715 WHITES CREEK PKE ***Haynes Garden Apartments***	**66**	18 - Domestic Disturbance (10-41) 16 - Want Officer for Investigation / Assistance (10-43) 11 - Disorderly Person (10-44)
5515 SCRUGGS LN ***The Paddock at Grandview Apartments***	**53**	13 - Domestic Disturbance (10-41) 12 - Theft (10-50) 11 - Disorderly Person (10-44)
1400 BRICK CHURCH PKE ***Days Inn***	**53**	21 - Want Officer for Investigation / Assistance (10-43) 8 - Disorderly Person (10-44) 4 - Domestic Disturbance (10-41)
1601 BUCHANAN ST ***Boost Mobile***	**44**	28 - Disorderly Person (10-44) 3 - Want Officer for Investigation / Assistance (10-43) 3 - Fight / Assault (10-57)
2901 JOHN A MERRITT BLVD ***Hadley Park Towers***	**44**	12 - Disorderly Person (10-44) 8 - Want Officer for Investigation / Assistance (10-43) 5 - Burglary - Non-Residence (10-71)
801 JEFFERSON ST ***MapCo***	**40**	25 - Disorderly Person (10-44) 7 - Want Officer for Investigation / Assistance (10-43) 3 - Fight / Assault (10-57)
250 CUMBERLAND BND ***Mental Health Cooperative 24/7 Treatment Center***	**33**	23 - Transport Prisoner / Suspect (10-16) 5 - Want Officer for Investigation / Assistance (10-43) 3 - Disorderly Person (10-44)
2112 CHARLOTTE AV ***Twice Daily***	**32**	10 - Disorderly Person (10-44) 10 - Theft (10-50) 4 - Domestic Disturbance (10-41)
3200 CLARKSVILLE PKE ***Exxon***	**31**	11 - Theft (10-50) 6 - Disorderly Person (10-44) 5 - Want Officer for Investigation / Assistance (10-43)
400 E NOCTURNE DR ***Trinity Hills Village***	**29**	10 - Domestic Disturbance (10-41) 4 - Disorderly Person (10-44) 3 - Theft (10-50)
2012 S HAMILTON RD ***Bordeaux Shopping Center***	**24**	11 - Disorderly Person (10-44) 5 - Want Officer for Investigation / Assistance (10-43) 2 - Domestic Disturbance (10-41)

Arrest Location	Count	Counts - Top Charges
1400 BRICK CHURCH PIKE ***Days Inn***	**17**	5 - Poss. or casual exchange-cont.sub. 4 - Probation violation- community corrections viol. 3 - Poss. or casual exchange of meth
800 MONROE ST ***Kroger***	**17**	6 - Burglary 5 - Public intoxication 3 - Failure to appear- b or c misd. or summons booking
1601 BUCHANAN ST ***Boost Mobile***	**11**	2 - Theft of property-$1,000 or less 2 - Poss.w/int-cont.sub.- sch. ii 2 - Forgery-$1,000 or less
2200 BRICK CHURCH PIKE ***Tiger Mart***	**7**	3 - Criminal trespass 2 - Drug paraphernalia- unlawful use 2 - Theft of vehicle->$1,000 but <$2,500
2400 BUENA VISTA PIKE ***Overlook Ridge Apartments***	**7**	2 - Probation violation- felony 2 - Resisting stop, frisk, halt, arrest, or search 2 - Theft of merchandise- $1,000 or less
801 JEFFERSON ST ***MapCo***	**6**	2 - Criminal trespass 2 - Public intoxication 1 - Vandalism- $1,000 or less
1705 JENKINS ST ***Delta Market***	**6**	2 - Public intoxication 1 - Reckless burning 1 - Resisting stop, frisk, halt, arrest, or search
1605 11TH AVE N	**6**	3 - Juvenile, runaway 2 - Curfew, parental responsibility 1 - Evading arrest- misdemeanor
5515 SCRUGGS LN ***The Paddock at Grandview Apartments***	**5**	4 - Vehicle theft - $10,000 or gt, lt $60,000 2 - Juvenile, handgun possession - 2nd offense 1 - Poss. or casual exchange-cont.sub.
2715 WHITES CREEK PIKE ***Haynes Garden Apartments***	**5**	1 - Vandalism- $1,000 or less 1 - Weapon - felon in possession of a handgun 1 - Weapon- possession while under influence
315 W TRINITY LN	**5**	4 - Poss. or casual exchange-cont.sub. 3 - Child endangerment 1 - Poss.w/int-cont.sub.- marijuana 14.175-4,535 gr.
400 E NOCTURNE DR ***Trinity Hills Village***	**4**	2 - Assault, domestic bodily injury 1 - Criminal contempt-violation of order of protection 1 - Probation violation- felony
AVONDALE CIR & BRICK CHURCH PIKE	**4**	2 - Poss. or casual exchange-cont.sub. 1 - Driving- revoked license 1 - Driving- suspended license
1613 BUCHANAN ST ***Northwest Liquors***	**4**	4 - Probation violation- misdemeanor 2 - Failure to appear- b or c misd. or summons booking 1 - Emergency order violation
16TH AVE N & BUCHANAN ST	**4**	1 - Driv. lic. - no d/l 1 - Arson 1 - Drug paraphernalia- unlawful use

Sourced from MNPD ARMS on 10/6/2020 7:04:28 AM. CAD calls retrieved from ECC's Computer Aided Dispatch system. Includes only calls where an officer response was made. Disposition codes 6 (Backup) and 11 (Signal 9) are excluded. Self-initiated calls are excluded. CFS located at hospitals, police precincts, and detention centers are excluded. Arrest information retrieved from the MNPD RMS warrants / arrests database. 1 arrest = 1 body. Includes adult and juvenile arrests. Arrests served by warrants division are excluded. 'Nearby Business' refers to a business establishment in close proximity of the address listed, and is provided for informational purposes only. There is no guarantee that all calls were dispatched to the business listed, because in some cases, multiple business establishments have the same address (e.g. a discount store that also contains a pharmacy). Due to the unique nature of apartment-based reporting, individual unit numbers and the address of the main office for a complex may sometimes both appear in this report.

Madison Precinct Hot Addresses
Multiple CFS / Arrests at the Same Location, Past 12 Weeks

METROPOLITAN POLICE DEPARTMENT
of Nashville and Davidson County

CFS Location / Nearby Business	Count	Counts - Top Ten Codes
333 RIO VISTA DR ***Charter Village Apartments***	**96**	25 - Domestic Disturbance (10-41) 21 - Want Officer for Investigation / Assistance (10-43) 15 - Disorderly Person (10-44)
3458 DICKERSON PKE ***WalMart***	**69**	15 - Theft (10-50) 15 - Transport Prisoner / Suspect (10-16) 10 - Vehicle Accident - Property Damage (10-45)
300 E WEBSTER ST ***Gibson Creek Apartments***	**56**	21 - Domestic Disturbance (10-41) 17 - Want Officer for Investigation / Assistance (10-43) 4 - Disorderly Person (10-44)
591 N DUPONT AV ***Madison Towers***	**44**	22 - Want Officer for Investigation / Assistance (10-43) 7 - Disorderly Person (10-44) 6 - Theft (10-50)
101 GALLATIN PKE N ***Daily's***	**41**	16 - Disorderly Person (10-44) 7 - Theft (10-50) 4 - Want Officer for Investigation / Assistance (10-43)
665 MYATT DR ***InTown Suites Extended Stay***	**40**	11 - Want Officer for Investigation / Assistance (10-43) 10 - Domestic Disturbance (10-41) 4 - Disorderly Person (10-44)
3301 CREEKWOOD DR ***Knoll Crest Apartments***	**39**	14 - Domestic Disturbance (10-41) 8 - Want Officer for Investigation / Assistance (10-43) 7 - Disorderly Person (10-44)
200 GALLATIN PKE S ***Kroger***	**34**	8 - Want Officer for Investigation / Assistance (10-43) 8 - Disorderly Person (10-44) 6 - Domestic Disturbance (10-41)
335 FOREST PARK RD ***Lexington Garden Apartments***	**33**	10 - Disorderly Person (10-44) 6 - Want Officer for Investigation / Assistance (10-43) 6 - Domestic Disturbance (10-41)
2232 GALLATIN PKE N ***WalMart***	**32**	7 - Want Officer for Investigation / Assistance (10-43) 6 - Theft (10-50) 5 - Disorderly Person (10-44)
721 DUE WEST AV N ***Highland Ridge Apartments***	**29**	8 - Theft (10-50) 5 - Domestic Disturbance (10-41) 4 - Disorderly Person (10-44)
627 GALLATIN PKE S ***Walgreens***	**27**	12 - Disorderly Person (10-44) 6 - Want Officer for Investigation / Assistance (10-43) 4 - Vehicle Accident - Property Damage (10-45)
500 CHEYENNE BLVD ***Old Hickory Community***	**27**	11 - Want Officer for Investigation / Assistance (10-43) 2 - Theft (10-50) 2 - Vehicle Accident - Property Damage (10-45)
300 BERKLEY DR ***Berkley Hills Apartments***	**24**	6 - Want Officer for Investigation / Assistance (10-43) 5 - Investigate 911 Hang-Up Call (10-88) 4 - Disorderly Person (10-44)
606 N DUPONT AV ***October Homes Apartments***	**23**	8 - Missing Person (10-75) 5 - Want Officer for Investigation / Assistance (10-43) 4 - Domestic Disturbance (10-41)

Arrest Location	Count	Counts - Top Charges
3458 DICKERSON PIKE ***WalMart***	**25**	21 - Theft of merchandise- $1,000 or less 2 - Theft of merchandise 5th - $1,000 or less 2 - Burglary
3411 MEADOW CT	**6**	16 - Weapon - felon in possession of a handgun 5 - Poss. or casual exchange-cont.sub. 3 - Poss.w/int-cont.sub.- sch. i
300 E WEBSTER ST ***Gibson Creek Apartments***	**6**	2 - Assault, domestic fear of bodily injury 1 - Assault, aggravated - deadly weapon - int/kn 1 - Assault, domestic bodily injury
3301 CREEKWOOD DR ***Knoll Crest Apartments***	**5**	2 - Evading arrest- misdemeanor 1 - Assault, domestic bodily injury 1 - Reckless endangerment- weapon
333 RIO VISTA DR ***Charter Village Apartments***	**5**	1 - Burglary- aggravated 1 - Assault- offensive or provocative contact 1 - Assault, domestic offensive/provocative conduct
2232 N GALLATIN PIKE ***WalMart***	**5**	4 - Theft of merchandise- $1,000 or less 1 - Resisting stop, frisk, halt, arrest, or search 1 - Probation violation- misdemeanor
665 MYATT DR ***InTown Suites Extended Stay***	**4**	2 - Assault, aggravated - strangulation - int/kn 1 - Assault-bodily injury 1 - Assault, domestic bodily injury
BRICK CHURCH PIKE & EWING DR	**4**	4 - Failure to give information/render aid 3 - Fail to file report of accident w/injury or damage over $1,500
BRICK CHURCH PIKE & EWING LN	**4**	2 - Burglary 2 - Juvenile, curfew 1 - Driving- suspended license
3258 BRICK CHURCH PIKE ***Parkwood Villa Apartments***	**4**	2 - Child endangerment 1 - Contempt-conditional bond release violation 1 - Assault, agg violation of court order
307 KATE ST	**4**	2 - Poss. or casual exchange-cont.sub. 1 - Failure to appear - felony or class a misd. 1 - Probation violation- community corrections viol.
309 HERITAGE CT	**4**	2 - Contributing - delinquency of a minor 1 - Assault, aggravated - deadly weapon - int/kn 1 - Criminal trespass-aggravated
3050 BRICK CHURCH PIKE	**3**	1 - Poss.w/int-cont.sub.- cocaine lt .5 gr. 1 - Juvenile, runaway 1 - Juvenile, handgun possession - 1st offense
200 N GALLATIN PIKE	**3**	1 - Public intoxication 1 - Poss.w/int-cont.sub.- marijuana 14.175-4,535 gr. 1 - Vandalism- $1,000 or less
1600 NESBITT LN	**3**	5 - Evading arrest- misdemeanor 2 - Evading arrest- motor vehicle 2 - Drug paraphernalia- unlawful use

Sourced from MNPD ARMS on 10/6/2020 7:04:28 AM. CAD calls retrieved from ECC's Computer Aided Dispatch system. Includes only calls where an officer response was made. Disposition codes 6 (Backup) and 11 (Signal 9) are excluded. Self-initiated calls are excluded. CFS located at hospitals, police precincts, and detention centers are excluded. Arrest information retrieved from the MNPD RMS warrants / arrests database. 1 arrest = 1 body. Includes adult and juvenile arrests. Arrests served by warrants division are excluded. 'Nearby Business' refers to a business establishment in close proximity of the address listed, and is provided for informational purposes only. There is no guarantee that all calls were dispatched to the business listed, because in some cases, multiple business establishments have the same address (e.g. a discount store that also contains a pharmacy). Due to the unique nature of apartment-based reporting, individual unit numbers and the address of the main office for a complex may sometimes both appear in this report.

Midtown Hills Precinct Hot Addresses
Multiple CFS / Arrests at the Same Location, Past 12 Weeks

METROPOLITAN POLICE DEPARTMENT
of Nashville and Davidson County

CFS Location / Nearby Business	Count	Counts - Top Ten Codes
301 28TH AV N ***Parthenon Towers***	**56**	14 - Want Officer for Investigation / Assistance (10-43) 12 - Disorderly Person (10-44) 6 - Domestic Disturbance (10-41)
2001 8TH AV S ***Exxon***	**41**	14 - Disorderly Person (10-44) 8 - Want Officer for Investigation / Assistance (10-43) 8 - Theft (10-50)
550 HARDING PL ***Caldwell Courts Condominiums***	**39**	11 - Want Officer for Investigation / Assistance (10-43) 9 - Disorderly Person (10-44) 6 - Domestic Disturbance (10-41)
5242 EDMONDSON PKE ***Bradford Woods Apartments***	**37**	6 - Want Officer for Investigation / Assistance (10-43) 5 - Domestic Disturbance (10-41) 5 - Burglary - Residence (10-70)
4960 EDMONDSON PKE ***The Overton Brentwood Apartments***	**36**	16 - Want Officer for Investigation / Assistance (10-43) 4 - Domestic Disturbance (10-41) 4 - Investigate 911 Hang-Up Call (10-88)
420 WELSHWOOD DR ***Mandolin Apartments***	**35**	24 - Want Officer for Investigation / Assistance (10-43) 2 - Theft (10-50) 2 - Domestic Disturbance (10-41)
2817 WEST END AV ***Park Place***	**35**	24 - Disorderly Person (10-44) 4 - Want Officer for Investigation / Assistance (10-43) 2 - Burglary - Non-Residence (10-71)
1702 WEST END AV ***Twice Daily***	**32**	16 - Disorderly Person (10-44) 6 - Theft (10-50) 4 - Want Officer for Investigation / Assistance (10-43)
1000 EDGEHILL AV ***ES Rose Park***	**29**	17 - Theft (10-50) 7 - Want Officer for Investigation / Assistance (10-43) 2 - Suspicious Person (10-40)
570 MCMURRAY DR ***Whispering Hills Apartments***	**29**	7 - Domestic Disturbance (10-41) 5 - Want Officer for Investigation / Assistance (10-43) 3 - Disorderly Person (10-44)
625 BENTON AV ***Vine Hill Towers Apartments***	**27**	9 - Disorderly Person (10-44) 6 - Want Officer for Investigation / Assistance (10-43) 2 - Fight / Assault (10-57)
1501 DEMONBREUN ST ***Comfort Inn***	**27**	10 - Disorderly Person (10-44) 6 - Want Officer for Investigation / Assistance (10-43) 4 - Domestic Disturbance (10-41)
1515 DEMONBREUN ST ***Element Music Row***	**25**	7 - Vehicle Blocking Right of Way (10-49) 5 - Disorderly Person (10-44) 4 - Want Officer for Investigation / Assistance (10-43)
415 TUSCULUM RD ***McMurray Manor Apartments***	**25**	7 - Suspicious Person (10-40) 5 - Want Officer for Investigation / Assistance (10-43) 4 - Theft (10-50)
15180 OLD HICKORY BLVD ***Hickory Point at Brentwood***	**24**	6 - Disorderly Person (10-44) 3 - Criminal Vice Activity (10-78) 3 - Investigate 911 Hang-Up Call (10-88)

Arrest Location	Count	Counts - Top Charges
5621 FRANKLIN PIKE ***Shell Gas Station***	**7**	2 - Failure to appear- b or c misd. or summons booking 2 - Animal - cruelty 2 - Assault, aggravated - deadly weapon - int/kn
I 440 W & WEST END AVE	**7**	4 - Driv. lic. - no d/l 3 - Driving- revoked license 1 - Poss. or casual exchange-cont.sub.
I 65 N & WEDGEWOOD AVE	**6**	2 - Driving- revoked license 1 - Driv. lic. - poss. of revoked, susp. or altered 1 - Poss. or casual exchange-cont.sub.
EDMONDSON PIKE & NOLENSVILLE PIKE	**4**	2 - Driv. lic. - no d/l 1 - Driving under the influence 1 - Driving- suspended license
2421 POWELL AVE ***WalMart***	**4**	4 - Theft of merchandise- $1,000 or less 1 - Probation violation- misdemeanor 1 - Burglary
455 SWISS AVE ***Swiss Ridge & Swiss View Apartments***	**3**	1 - Vandalism- $1,000 or less 1 - Assault, domestic fear of bodily injury 1 - Assault, aggravated - deadly weapon - int/kn
4040 HILLSBORO PIKE	**2**	1 - Public intoxication 1 - Theft of merchandise- $1,000 or less 1 - Assault, domestic bodily injury
21ST AVE N & ELLISTON PL	**2**	2 - Child endangerment - agg - child 8 or lt or disabled 1 - Driving under the influence 1 - Driv. lic. - no d/l
3815 NOLENSVILLE PIKE ***Elysian Market***	**2**	1 - Burglary 1 - Driving under the influence - 3rd offense 1 - Driving- revoked license
5319 NOLENSVILLE PIKE ***The Flats at Nolensville Apartments***	**2**	1 - Assault, aggravated - strangulation - int/kn 1 - Assault, agg serious bodily injury- int/kn 1 - Assault of officer - bodily injury
4311 SIDCO DR ***La Quinta Inn by Wyndham Nashville***	**2**	1 - Failure to be booked 1 - Robbery 1 - Theft of vehicle-2,500 or > but<$10,000
441 WELSHWOOD DR ***Mandolin Apartments***	**2**	1 - Assault-bodily injury 1 - Criminal contempt-violation of order of protection
4960 EDMONDSON PIKE ***The Overton Brentwood Apartments***	**2**	1 - Fugitive from justice- with warrant 1 - Nonemergency 911 call 1 - Juvenile, runaway
719 THOMPSON LN ***Vanderbilt Health One Hundred Oaks***	**2**	1 - Criminal contempt-violation of order of protection 1 - Assault, aggravated - strangulation - int/kn 1 - Assault, domestic offensive/provocative conduct
765 MCMURRAY DR ***Brentwood Station Apartments***	**2**	4 - Assault, aggravated - deadly weapon - int/kn 1 - Driving under the influence 1 - Implied consent - civil

Sourced from MNPD ARMS on 10/6/2020 7:04:28 AM. CAD calls retrieved from ECC's Computer Aided Dispatch system. Includes only calls where an officer response was made. Disposition codes 6 (Backup) and 11 (Signal 9) are excluded. Self-initiated calls are excluded. CFS located at hospitals, police precincts, and detention centers are excluded. Arrest information retrieved from the MNPD RMS warrants / arrests database. 1 arrest = 1 body. Includes adult and juvenile arrests. Arrests served by warrants division are excluded. 'Nearby Business' refers to a business establishment in close proximity of the address listed, and is provided for informational purposes only. There is no guarantee that all calls were dispatched to the business listed, because in some cases, multiple business establishments have the same address (e.g. a discount store that also contains a pharmacy). Due to the unique nature of apartment-based reporting, individual unit numbers and the address of the main office for a complex may sometimes both appear in this report.

Other Reports

CompStat Weekly Analysis is provided by the Metropolitan Nashville Police Department Crime Analysis Section. This report is intended to be a management and planning tool and does not reflect the official UCR counts for the department.

"I don't pity any man who does hard work worth doing. I admire him. I pity the creature who does not work, at whichever end of the social scale he may regard himself as being."
- Theodore Roosevelt

Begin Date: 09/27/2020
End Date: 10/03/2020
Week: 40

APR Data

Precinct Assignment	YTD	Last Week
Madison	0	0
Hermitage	257	5
North	1	0
East	243	14
Central	0	0
Midtown Hills	88	0
South	278	0
West	0	0
County	**867**	**19**

APR Initiated by	YTD	Last Week
Dispatched	464	12
Referred by Field Supervisor	5	1
Self Initiated	67	1
Walk In	331	5

Criteria	YTD	Last Week
Met APR Criteria	723	18
Pending Less Than 30 Minutes	90	0
Pending Over 30 Minutes	54	1

Result	YTD	Last Week
Complainant Gone	7	0
Complainant Waiting	337	4
No Answer at Call Back	22	0
Requested Officer Respond	22	0
Reviewed Text of Call With Complainant	479	15

Action Taken	YTD	Last Week
Extra Patrol Broadcast Sent	3	0
Incident Report Completed	801	19
No Police Action Required	36	0
Sent Back to Pending	27	0

Percent of CFS by Precinct Assignment (YTD)

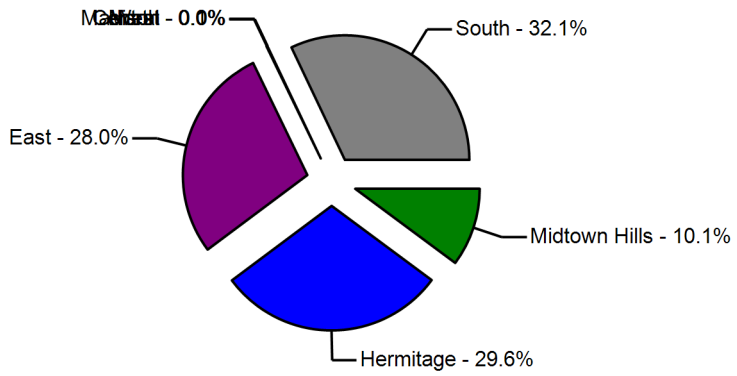

Action Taken (YTD)



Sourced from data entered at each precinct.

Case Preparation Section - Case File Inventory

METROPOLITAN POLICE DEPARTMENT
of Nashville and Davidson County

Most Recent Reporting Period Entered: 9/25/2020

Status	Prior Week	Compstat Week	Change	Same Wk Last Year	Compstat Week	Change
Case Backlog	55	77	40.0 %	95	77	-18.9 %
Avg Number of Days to Complete	11	11	0	10	11	1

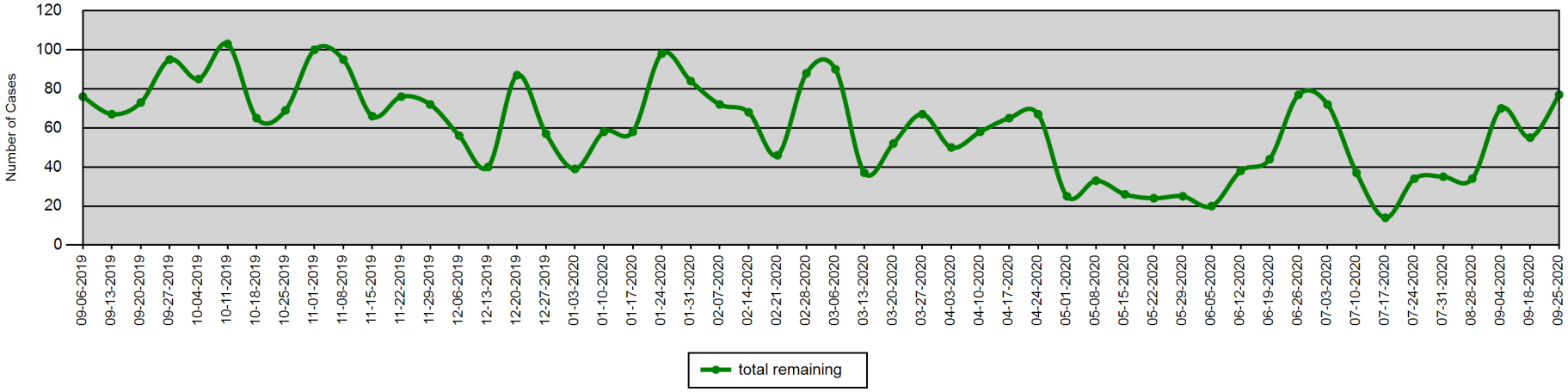

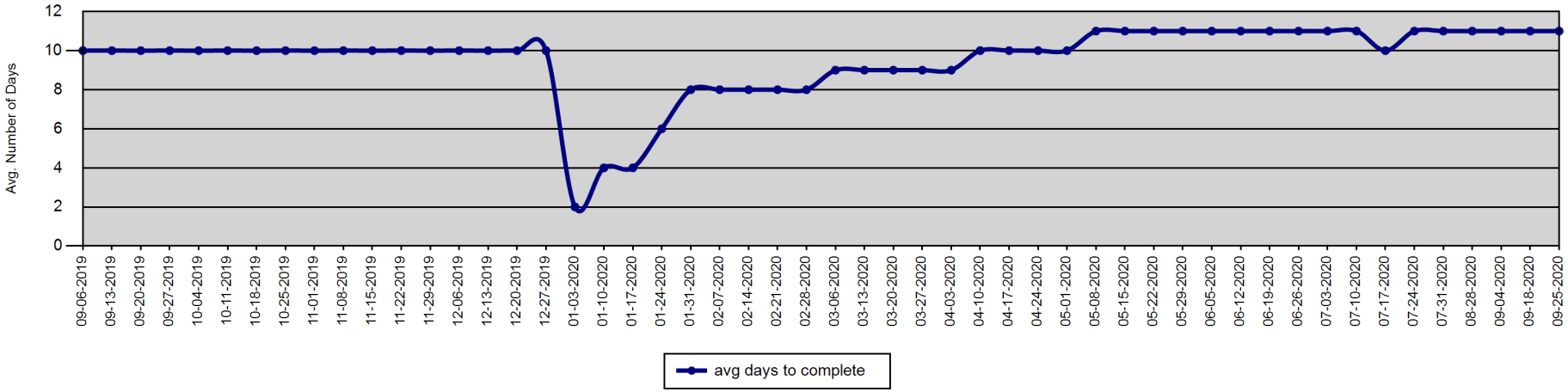

Report created on 10/6/2020 7:04:28 AM. Sources information provided by Case Preparation Division. This report is intended to be a management and planning tool and is not an exact representation of workload.

Court Attendance - 310s Issued by Month

METROPOLITAN POLICE DEPARTMENT
of Nashville and Davidson County

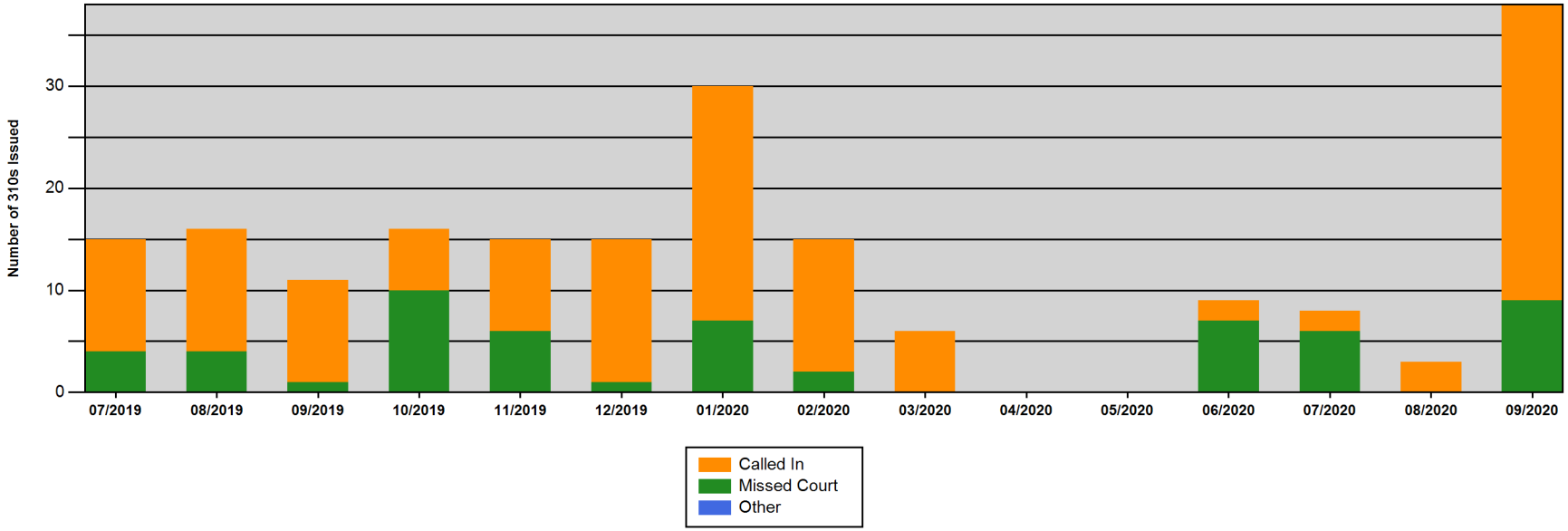

	07/2019	08/2019	09/2019	10/2019	11/2019	12/2019	01/2020	02/2020	03/2020	04/2020	05/2020	06/2020	07/2020	08/2020	09/2020
Called In	11	12	10	6	9	14	23	13	6	0	0	2	2	3	29
Missed Court	4	4	1	10	6	1	7	2	0	0	0	7	6	0	9
Other	0	0	0	0	0	0	0	0	0	0	0	0	0	0	0
Total	**15**	**16**	**11**	**16**	**15**	**15**	**30**	**15**	**6**	**0**	**0**	**9**	**8**	**3**	**38**

Report created on 10/6/2020 7:04:29 AM. MNPD Form 310 is a Notification of Violation of Court Appearance Procedures.

Violations include 'improperly dressed,' 'failed to appear,' 'clocked in, but didn't go to court,' 'late for court,' and 'called with excuse.'

Percentage of Incident Reports Included in CompStat Analysis

METROPOLITAN POLICE DEPARTMENT
of Nashville and Davidson County

Percentage of incident reports entered into ARMS by the following Tuesday of each week.

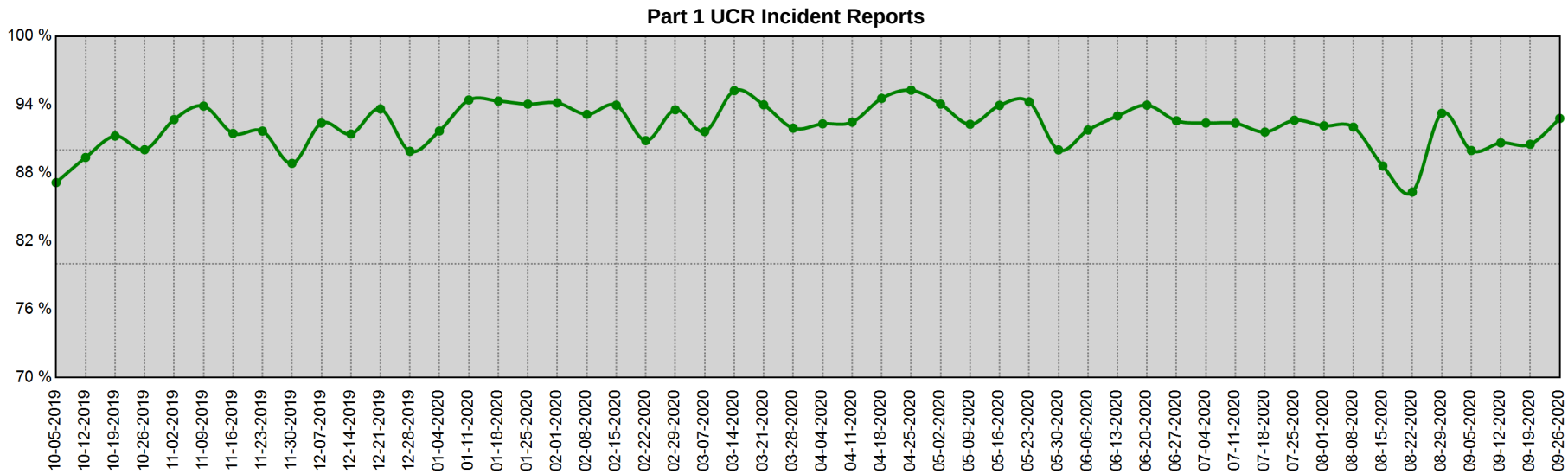

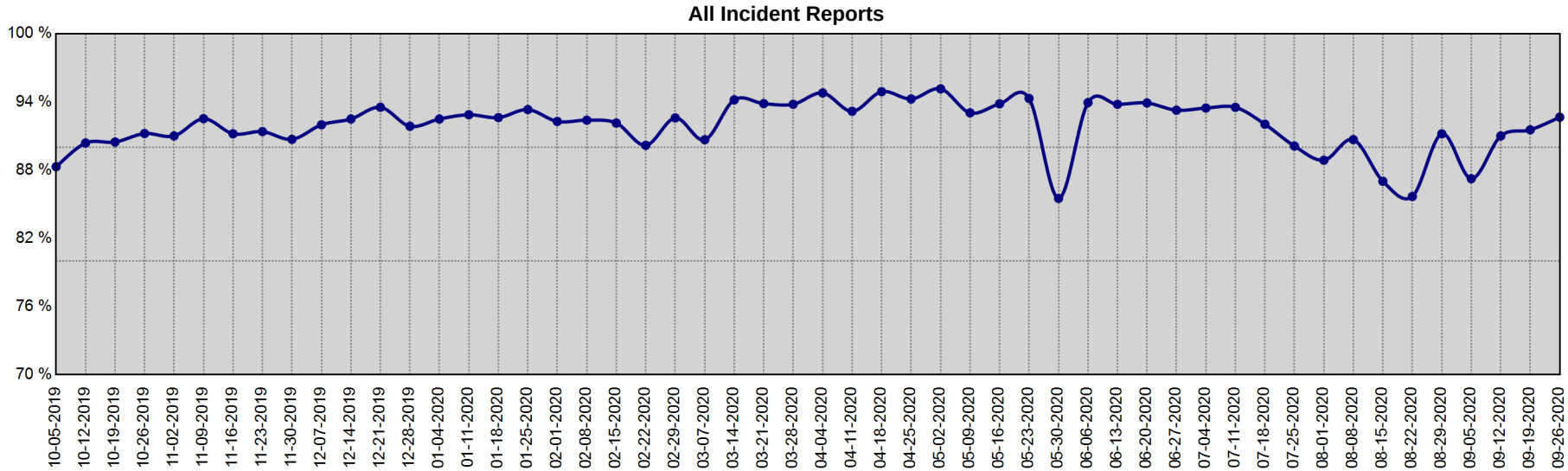

Date Range	Part I UCR Incident Reports			All Incident Reports		
	Min	Max	Mean	Min	Max	Mean
9-29-2019 to 9-26-2020	86.3 %	95.2 %	92.1 %	85.5 %	95.1 %	91.9 %

Information summarized for CompStat week ending 10/3/2020

Sourced from MNPD ARMS on 10/6/2020 7:04:29 AM. The figures above were sourced from incident reports using Uniform Crime Reporting definitions and reporting guidelines, based on the date when the crime was reported. This report is intended to be a management and planning tool and does not reflect the official UCR counts for the department.

Map Section

CompStat Weekly Analysis is provided by the Metropolitan Nashville Police Department Crime Analysis Section. This report is intended to be a management and planning tool and does not reflect the official UCR counts for the department.

"I don't pity any man who does hard work worth doing. I admire him. I pity the creature who does not work, at whichever end of the social scale he may regard himself as being."
- Theodore Roosevelt

Begin Date: 09/27/2020
End Date: 10/03/2020
Week: 40

YTD Gunshot Victims - Countywide

Gunshot Homicides / Injuries

Zone	Prior YTD	YTD	Change	Percent Change
111	6	3	-3	-50.0%
113	2	0	-2	-100.0%
115	1	1	0	0.0%
117	0	0	0	-
121	0	0	0	-
123	2	2	0	0.0%
125	0	2	2	-
211	12	19	7	58.3%
213	0	1	1	-
215	2	3	1	50.0%
217	0	0	0	-
221	6	15	9	150.0%
223	16	9	-7	-43.8%
225	5	9	4	80.0%
227	3	3	0	0.0%
311	6	7	1	16.7%
313	2	0	-2	-100.0%
315	3	6	3	100.0%
317	4	9	5	125.0%
321	6	7	1	16.7%
323	3	9	6	200.0%
325	3	5	2	66.7%
331	6	3	-3	-50.0%
333	3	7	4	133.3%
335	7	8	1	14.3%
411	1	0	-1	-100.0%
413	2	0	-2	-100.0%
415	1	0	-1	-100.0%
421	0	0	0	-
423	1	0	-1	-100.0%
425	1	1	0	0.0%
511	34	24	-10	-29.4%
513	4	10	6	150.0%

Zone	Prior YTD	YTD	Change	Percent Change
515	0	5	5	-
517	1	1	0	0.0%
521	5	5	0	0.0%
523	5	12	7	140.0%
525	2	0	-2	-100.0%
531	5	13	8	160.0%
533	3	3	0	0.0%
535	2	3	1	50.0%
611	23	18	-5	-21.7%
613	36	17	-19	-52.8%
615	17	17	0	0.0%
617	7	4	-3	-42.9%
621	7	18	11	157.1%
623	11	7	-4	-36.4%
625	2	4	2	100.0%
627	0	5	5	-
711	2	4	2	100.0%
713	2	1	-1	-50.0%
715	4	5	1	25.0%
721	5	13	8	160.0%
723	3	3	0	0.0%
725	0	1	1	-
727	1	4	3	300.0%
811	2	4	2	100.0%
813	1	3	2	200.0%
815	2	2	0	0.0%
821	3	5	2	66.7%
823	1	1	0	0.0%
825	0	2	2	-
831	5	3	-2	-40.0%
833	0	0	0	-
835	1	4	3	300.0%
Total	**300**	**350**	**50**	**16.7%**

YTD, 75.4% of all gunshot homicides and injuries have occurred in 23 MNPD zones, an area that covers 22.5% of the total area of Davidson County.

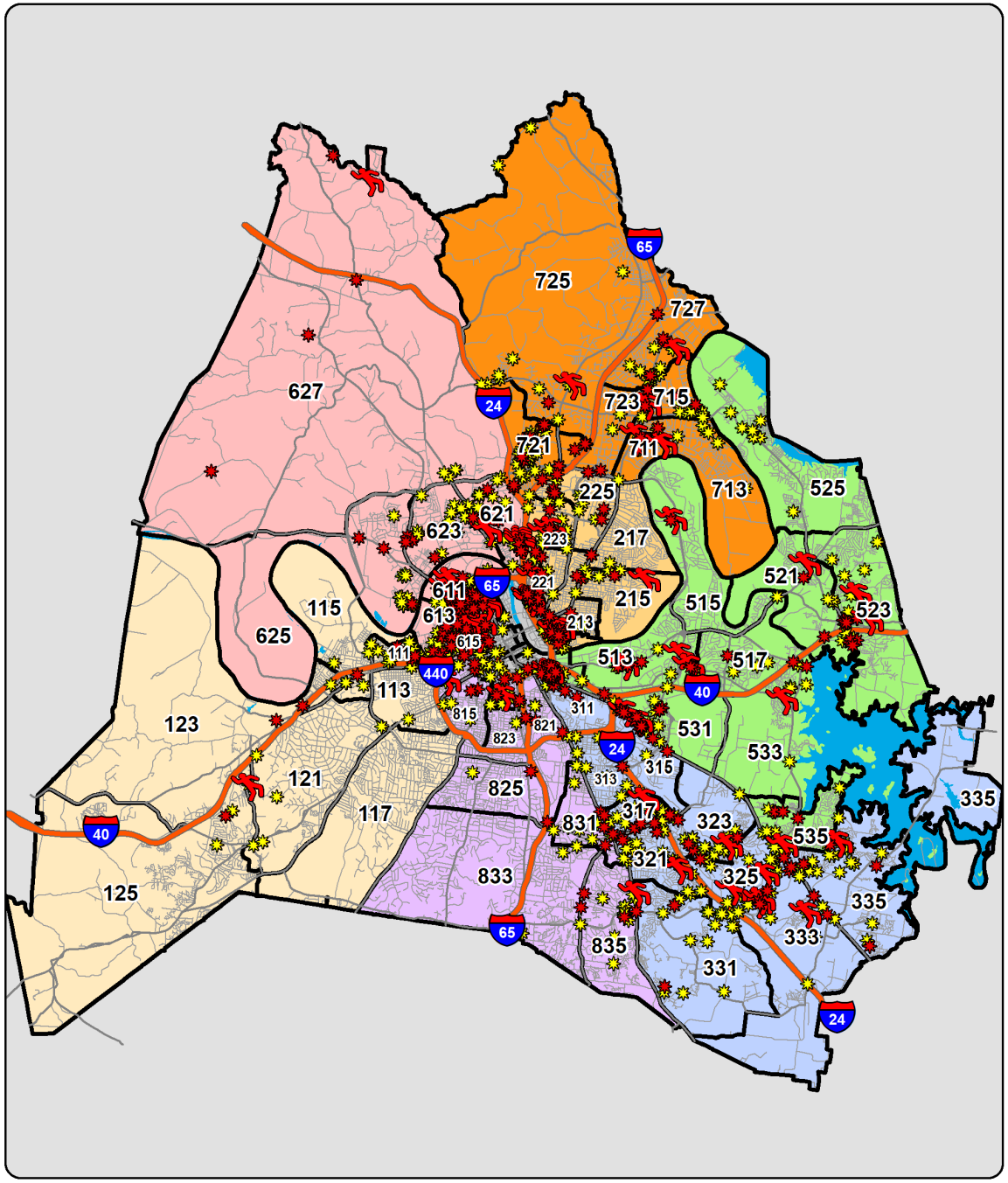

YTD Shootings Gunshot Homicide Gunshot Injury Property Damage Involving Firearm

Sourced from MNPD ARMS on 10/6/2020 7:04:30 AM. The information in this report is sourced from incident reports using UCR definitions and reporting guidelines, based on the date when the crime was reported, and aggregated by incident location. 'Gunshot Homicide / Injury' counts include only violent incidents (homicide, rape, robbery, and aggravated assault) in which one or more victims received a fatal or non-fatal gunshot wound. Suicides, suicide attempts, and accidental shootings are excluded. 'Property Damage' counts include all incidents that (1) include a 'Damage to Property' (NIBRS 290) offense, and (2) list a firearm in the Weapons/Tool' section of the incident report. Unfounded incidents are excluded from these counts. MNPD splits the geography of Davidson County into 1,500+ Reporting Areas (RPA's), ranging in size from 0.003 square miles to 14.9 square miles. The average RPA size is 0.34 square miles.

Gunshot Victims - Countywide (Homicides and Injuries)

Based on date when each incident was reported.

METROPOLITAN POLICE DEPARTMENT
of Nashville and Davidson County

Gunshot Victims (Homicides and Injuries), Annual Totals - Green Line Represents the Previous 16 Year Average

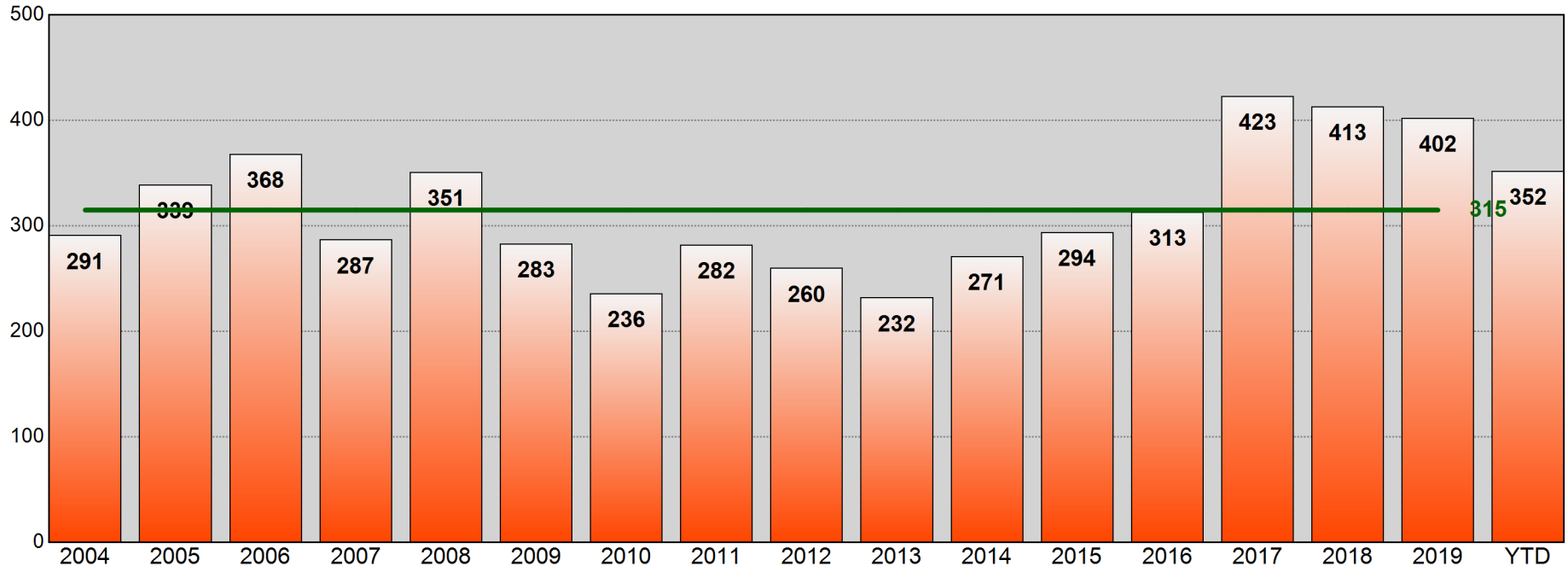

Age of Gunshot Victim
Annual Totals, Past 5 Years

Age	2015	Percent of Total	2016	Percent of Total	2017	Percent of Total	2018	Percent of Total	2019	Percent of Total
0-12	2	0.7%	3	1.0%	5	1.2%	5	1.2%	5	1.2%
13-17	32	10.9%	27	8.6%	49	11.6%	43	10.4%	19	4.7%
18-24	116	39.5%	96	30.7%	137	32.4%	135	32.7%	137	34.1%
25-34	82	27.9%	89	28.4%	128	30.3%	129	31.2%	128	31.8%
35-44	32	10.9%	52	16.6%	52	12.3%	46	11.1%	65	16.2%
45-54	14	4.8%	24	7.7%	29	6.9%	37	9.0%	36	9.0%
55-64	13	4.4%	12	3.8%	14	3.3%	13	3.1%	7	1.7%
65+	2	0.7%	6	1.9%	5	1.2%	4	1.0%	4	1.0%
Unk	1	0.3%	4	1.3%	4	0.9%	1	0.2%	1	0.2%

Age of Gunshot Victim
YTD Comparison

Age	Prior YTD	Percent of Total	YTD	Percent of Total	Change	Percent Change
0-12	4	1.3%	4	1.1%	0	0.0%
13-17	12	4.0%	25	7.1%	13	108.3%
18-24	105	34.9%	103	29.3%	-2	-1.9%
25-34	95	31.6%	102	29.0%	7	7.4%
35-44	49	16.3%	64	18.2%	15	30.6%
45-54	27	9.0%	30	8.5%	3	11.1%
55-64	4	1.3%	16	4.5%	12	300.0%
65+	4	1.3%	3	0.9%	-1	-25.0%
Unk	1	0.3%	5	1.4%	4	400.0%

Information summarized for CompStat week ending 10/03/2020.

Sourced from MNPD ARMS on 10/6/2020 7:04:31 AM. The information in this report is sourced from incident reports using UCR definitions and reporting guidelines, based on report date, aggregated by incident location. Only includes violent incidents (homicide, rape, robbery, and aggravated assault) in which one or more victims received a fatal or non-fatal gunshot wound. Suicides, suicide attempts, and accidental shootings are excluded.

Gunshot Victims (Homicides, Injuries, and Property Damage)

METROPOLITAN POLICE DEPARTMENT
of Nashville and Davidson County

Aggregated by precinct (incident location). Based on date when each incident was reported.

		Rolling Two Week				Rolling Eight Week				YTD				Rolling Twenty-Four Month			
		Prior Week	Last Week	Change	% Change	Prior 4 Weeks	Last 4 Weeks	Change	% Change	Prior YTD	YTD	Change	% Change	Prior 52 Weeks	Last 52 Weeks	Change	% Change
West	Gunshot Homicide	0	0	0	-	0	0	0	-	1	1	0	0.0%	5	2	-3	-60.0%
	Gunshot Injury	0	0	0	-	1	1	0	0.0%	10	7	-3	-30.0%	10	9	-1	-10.0%
	Property Damage	1	1	0	0.0%	4	3	-1	-25.0%	15	36	21	140.0%	21	39	18	85.7%
East	Gunshot Homicide	0	0	0	-	4	0	-4	-100.0%	7	10	3	42.9%	8	11	3	37.5%
	Gunshot Injury	1	1	0	0.0%	7	4	-3	-42.9%	37	49	12	32.4%	45	56	11	24.4%
	Property Damage	1	1	0	0.0%	17	3	-14	-82.4%	64	77	13	20.3%	79	88	9	11.4%
South	Gunshot Homicide	0	0	0	-	1	1	0	0.0%	6	11	5	83.3%	10	13	3	30.0%
	Gunshot Injury	2	1	-1	-50.0%	6	6	0	0.0%	37	51	14	37.8%	46	68	22	47.8%
	Property Damage	3	3	0	0.0%	26	11	-15	-57.7%	101	152	51	50.5%	151	185	34	22.5%
Central	Gunshot Homicide	0	0	0	-	0	0	0	-	1	0	-1	-100.0%	1	0	-1	-100.0%
	Gunshot Injury	0	0	0	-	0	0	0	-	5	1	-4	-80.0%	7	3	-4	-57.1%
	Property Damage	1	0	-1	-100.0%	0	2	2	-	3	9	6	200.0%	5	11	6	120.0%
Hermitage	Gunshot Homicide	0	1	1	-	3	1	-2	-66.7%	8	13	5	62.5%	13	13	0	0.0%
	Gunshot Injury	1	5	4	400.0%	4	11	7	175.0%	53	63	10	18.9%	66	78	12	18.2%
	Property Damage	3	2	-1	-33.3%	7	10	3	42.9%	50	102	52	104.0%	68	113	45	66.2%
North	Gunshot Homicide	1	0	-1	-100.0%	1	3	2	200.0%	14	16	2	14.3%	17	26	9	52.9%
	Gunshot Injury	5	2	-3	-60.0%	7	13	6	85.7%	89	74	-15	-16.9%	106	98	-8	-7.5%
	Property Damage	2	3	1	50.0%	13	12	-1	-7.7%	136	156	20	14.7%	178	198	20	11.2%
Madison	Gunshot Homicide	0	1	1	-	0	1	1	-	3	5	2	66.7%	5	6	1	20.0%
	Gunshot Injury	0	1	1	-	2	1	-1	-50.0%	15	26	11	73.3%	24	33	9	37.5%
	Property Damage	4	2	-2	-50.0%	7	14	7	100.0%	69	91	22	31.9%	91	102	11	12.1%
Midtown Hills	Gunshot Homicide	0	0	0	-	1	0	-1	-100.0%	2	2	0	0.0%	2	4	2	100.0%
	Gunshot Injury	0	1	1	-	3	1	-2	-66.7%	13	22	9	69.2%	21	31	10	47.6%
	Property Damage	1	0	-1	-100.0%	7	3	-4	-57.1%	32	57	25	78.1%	42	69	27	64.3%
Unknown	Gunshot Homicide	0	0	0	-	0	0	0	-	0	0	0	-	0	0	0	-
	Gunshot Injury	0	1	1	-	0	1	1	-	0	1	1	-	0	1	1	-
	Property Damage	0	1	1	-	0	1	1	-	0	1	1	-	0	1	1	-
County	Gunshot Homicide	1	2	1	100.0%	10	6	-4	-40.0%	42	58	16	38.1%	61	75	14	23.0%
	Gunshot Injury	9	12	3	33.3%	30	38	8	26.7%	259	294	35	13.5%	325	377	52	16.0%
	Property Damage	16	13	-3	-18.8%	81	59	-22	-27.2%	470	681	211	44.9%	635	806	171	26.9%

Information summarized for CompStat week ending 10/03/2020.

Sourced from MNPD ARMS on 10/6/2020 7:04:31 AM. The information in this report is sourced from incident reports using UCR definitions and reporting guidelines, based on report date, aggregated by incident location. Only includes violent incidents (homicide, rape, robbery, and aggravated assault) in which one or more victims received a fatal or non-fatal gunshot wound. Suicides, suicide attempts, and accidental shootings are excluded.

YTD Gunshot Victims - West Precinct

Gunshot Homicides / Injuries				
Zone	Prior YTD	YTD	Change	Percent Change
111	6	3	-3	-50.0%
113	2	0	-2	-100.0%
115	1	1	0	0.0%
117	0	0	0	-
121	0	0	0	-
123	2	2	0	0.0%
125	0	2	2	-
Total	**11**	**8**	**-3**	**-27.3%**

Property Damage with Firearm				
Zone	Prior YTD	YTD	Change	Percent Change
111	7	18	11	157.1%
113	1	1	0	0.0%
115	1	5	4	400.0%
117	0	0	0	-
121	1	6	5	500.0%
123	4	3	-1	-25.0%
125	1	3	2	200.0%
Total	**15**	**36**	**21**	**140.0%**

Age of Victim - Gunshot Homicides / Injuries						
Age	Prior YTD	Percent of Total	YTD	Percent of Total	Change	Percent Change
0-12	0	0.0%	0	0.0%	0	-
13-17	4	36.4%	0	0.0%	-4	-100.0%
18-24	3	27.3%	2	25.0%	-1	-33.3%
25-34	3	27.3%	4	50.0%	1	33.3%
35-44	1	9.1%	1	12.5%	0	0.0%
45-54	0	0.0%	0	0.0%	0	-
55-64	0	0.0%	1	12.5%	1	-
65+	0	0.0%	0	0.0%	0	-

Annual Totals - Gunshot Homicides / Injuries

Green Line Represents the Previous 16 Year Average

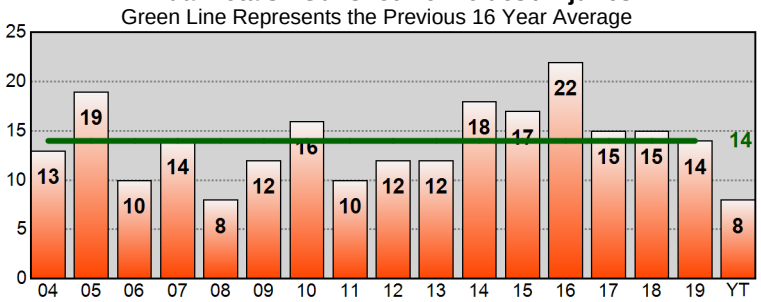

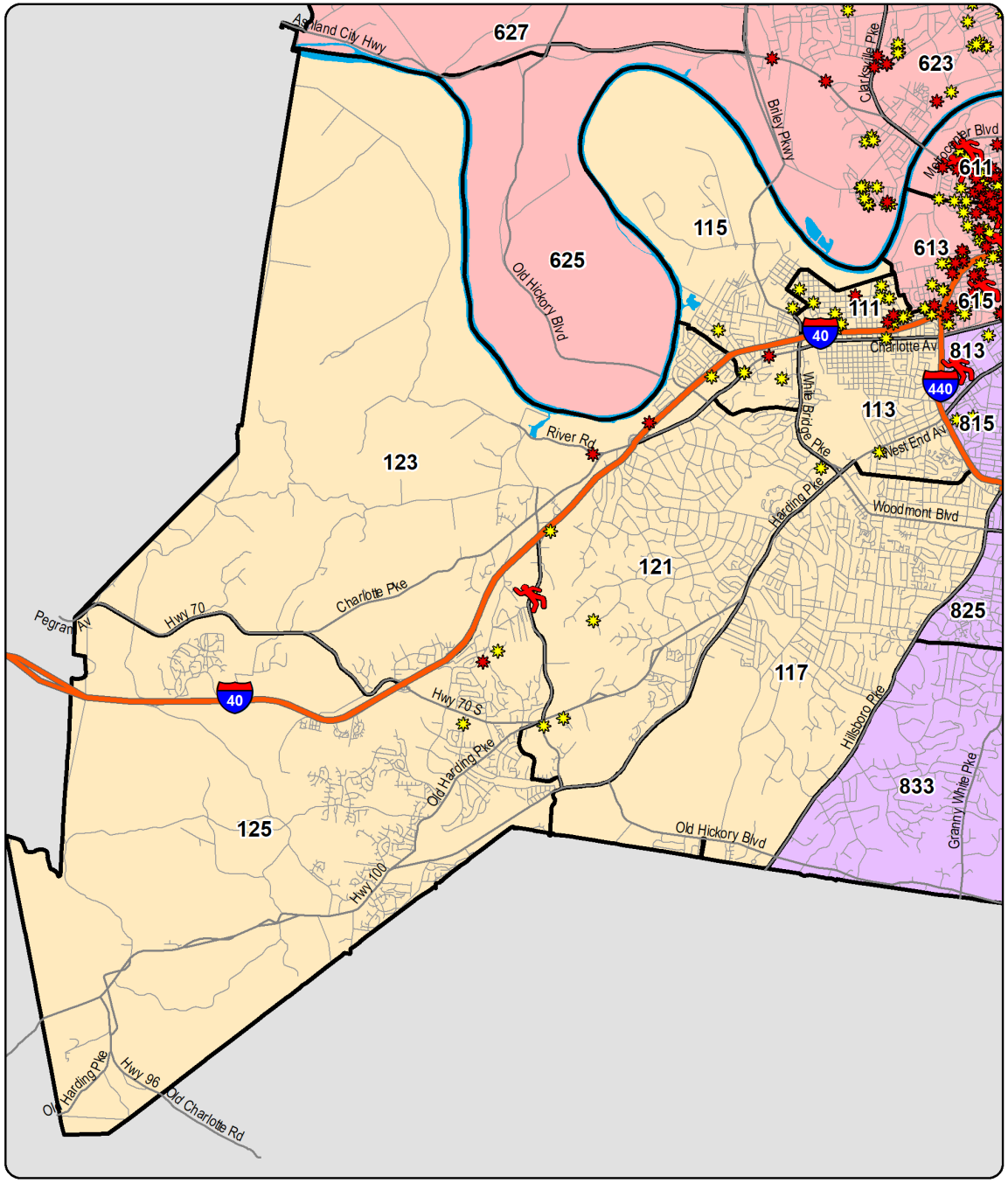

YTD Shootings Gunshot Homicide Gunshot Injury Property Damage Involving Firearm

Sourced from MNPD ARMS on 10/6/2020 7:04:31 AM. The information in this report is sourced from incident reports using UCR definitions and reporting guidelines, based on the date when the crime was reported, and aggregated by incident location. 'Gunshot Homicide / Injury' counts include only violent incidents (homicide, rape, robbery, and aggravated assault) in which one or more victims received a fatal or non-fatal gunshot wound. Suicides, suicide attempts, and accidental shootings are excluded. 'Property Damage' counts include all incidents that (1) include a 'Damage to Property' (NIBRS 290) offense, and (2) list a firearm in the Weapons/Tool' section of the incident report. Unfounded incidents are excluded from these counts.

YTD Gunshot Victims - East Precinct

Gunshot Homicides / Injuries				
Zone	Prior YTD	YTD	Change	Percent Change
211	12	19	7	58.3%
213	0	1	1	-
215	2	3	1	50.0%
217	0	0	0	-
221	6	15	9	150.0%
223	16	9	-7	-43.8%
225	5	9	4	80.0%
227	3	3	0	0.0%
Total	**44**	**59**	**15**	**34.1%**

Property Damage with Firearm				
Zone	Prior YTD	YTD	Change	Percent Change
211	13	17	4	30.8%
213	1	1	0	0.0%
215	6	6	0	0.0%
217	3	4	1	33.3%
221	12	11	-1	-8.3%
223	12	23	11	91.7%
225	10	13	3	30.0%
227	7	2	-5	-71.4%
Total	**64**	**77**	**13**	**20.3%**

Age of Victim - Gunshot Homicides / Injuries						
Age	Prior YTD	Percent of Total	YTD	Percent of Total	Change	Percent Change
0-12	1	2.3%	2	3.4%	1	100.0%
13-17	1	2.3%	5	8.5%	4	400.0%
18-24	14	31.8%	19	32.2%	5	35.7%
25-34	14	31.8%	21	35.6%	7	50.0%
35-44	9	20.5%	6	10.2%	-3	-33.3%
45-54	4	9.1%	5	8.5%	1	25.0%
55-64	0	0.0%	1	1.7%	1	-
65+	1	2.3%	0	0.0%	-1	-100.0%

Annual Totals - Gunshot Homicides / Injuries

Green Line Represents the Previous 16 Year Average

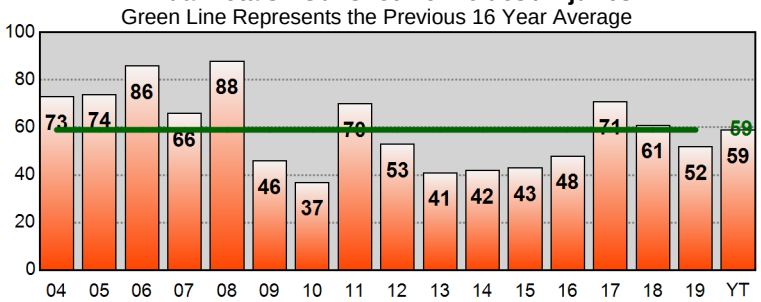

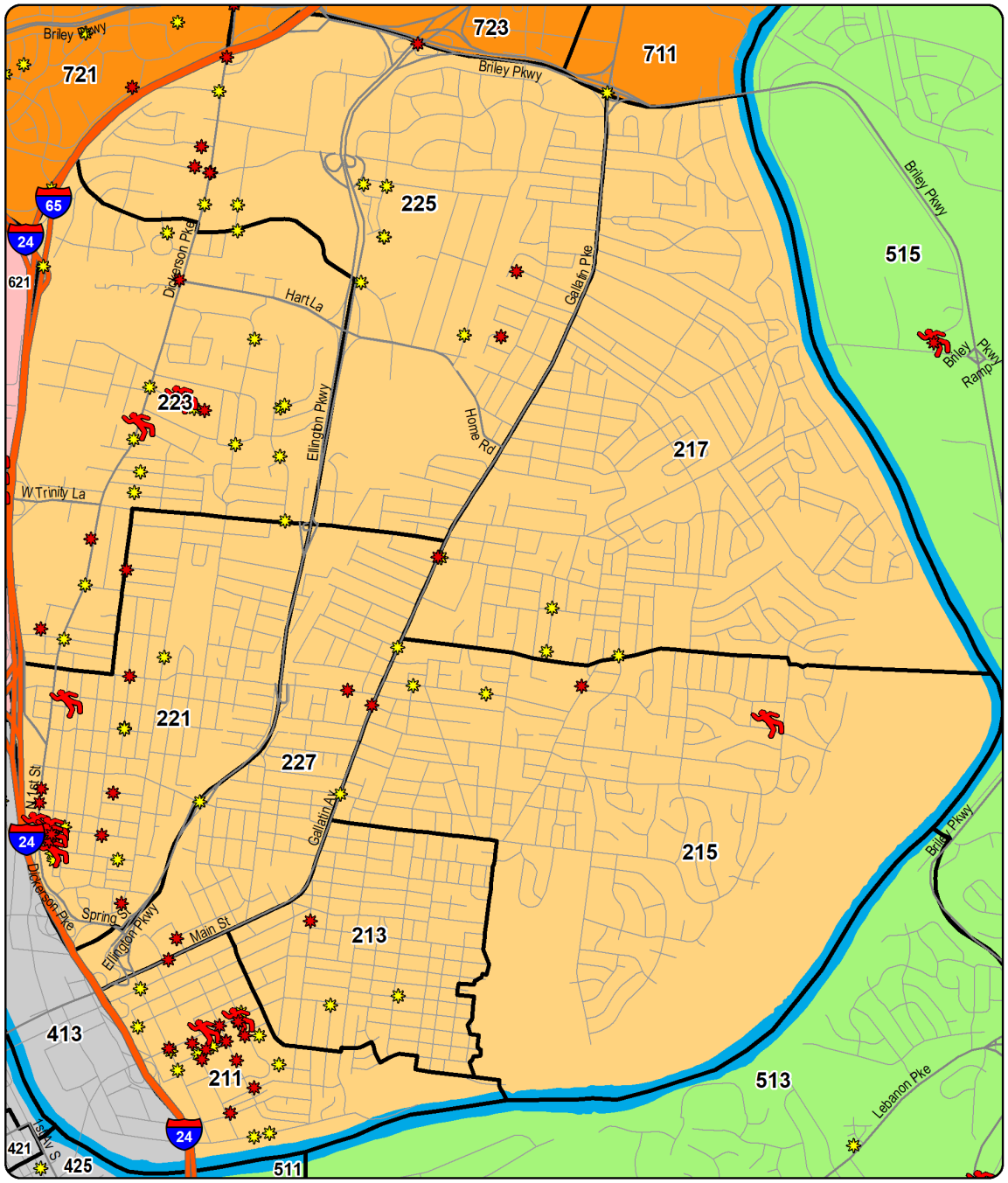

YTD Shootings Gunshot Homicide Gunshot Injury Property Damage Involving Firearm

Sourced from MNPD ARMS on 10/6/2020 7:04:32 AM. The information in this report is sourced from incident reports using UCR definitions and reporting guidelines, based on the date when the crime was reported, and aggregated by incident location. 'Gunshot Homicide / Injury' counts include only violent incidents (homicide, rape, robbery, and aggravated assault) in which one or more victims received a fatal or non-fatal gunshot wound. Suicides, suicide attempts, and accidental shootings are excluded. 'Property Damage' counts include all incidents that (1) include a 'Damage to Property' (NIBRS 290) offense, and (2) list a firearm in the Weapons/Tool' section of the incident report. Unfounded incidents are excluded from these counts.

YTD Gunshot Victims - South Precinct

Gunshot Homicides / Injuries				
Zone	Prior YTD	YTD	Change	Percent Change
311	6	7	1	16.7%
313	2	0	-2	-100.0%
315	3	6	3	100.0%
317	4	9	5	125.0%
321	6	7	1	16.7%
323	3	9	6	200.0%
325	3	5	2	66.7%
331	6	3	-3	-50.0%
333	3	7	4	133.3%
335	7	8	1	14.3%
Total	**43**	**61**	**18**	**41.9%**

Property Damage with Firearm				
Zone	Prior YTD	YTD	Change	Percent Change
311	4	4	0	0.0%
313	3	7	4	133.3%
315	5	5	0	0.0%
317	15	15	0	0.0%
321	12	23	11	91.7%
323	12	21	9	75.0%
325	17	23	6	35.3%
331	11	14	3	27.3%
333	12	13	1	8.3%
335	10	27	17	170.0%
Total	**101**	**152**	**51**	**50.5%**

Age of Victim - Gunshot Homicides / Injuries						
Age	Prior YTD	Percent of Total	YTD	Percent of Total	Change	Percent Change
0-12	0	0.0%	0	0.0%	0	-
13-17	1	2.3%	8	12.9%	7	700.0%
18-24	15	34.9%	25	40.3%	10	66.7%
25-34	13	30.2%	13	21.0%	0	0.0%
35-44	5	11.6%	8	12.9%	3	60.0%
45-54	6	14.0%	6	9.7%	0	0.0%
55-64	0	0.0%	2	3.2%	2	-
65+	2	4.7%	0	0.0%	-2	-100.0%
Unk	1	2.3%	0	0.0%	-1	-100.0%

Annual Totals - Gunshot Homicides / Injuries
Green Line Represents the Previous 16 Year Average

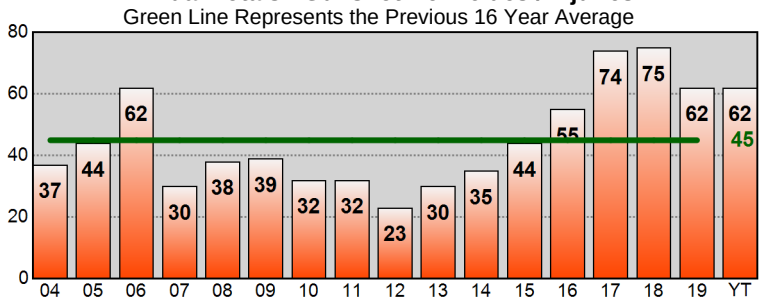

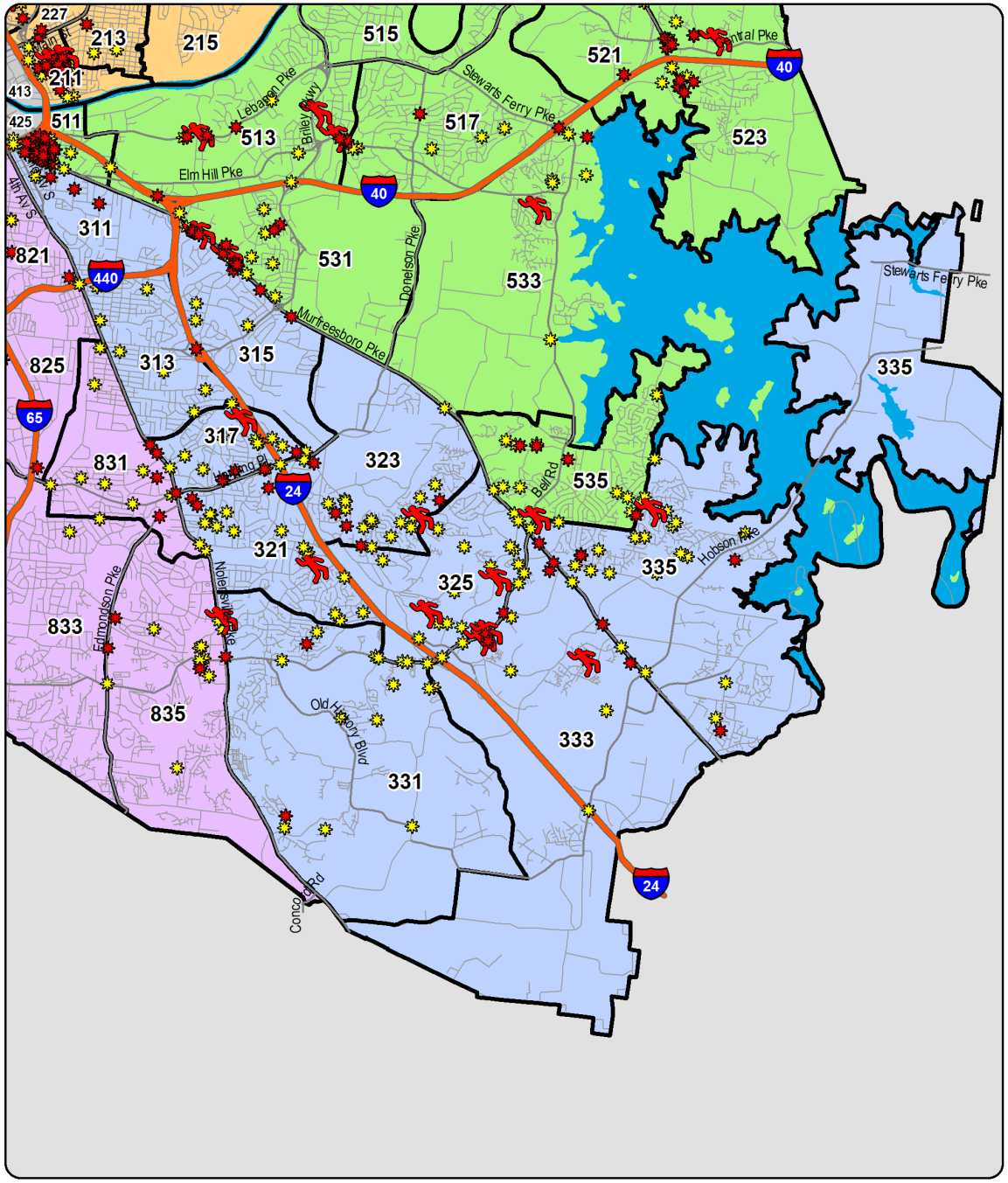

YTD Shootings Gunshot Homicide Gunshot Injury Property Damage Involving Firearm

Sourced from MNPD ARMS on 10/6/2020 7:04:33 AM. The information in this report is sourced from incident reports using UCR definitions and reporting guidelines, based on the date when the crime was reported, and aggregated by incident location. 'Gunshot Homicide / Injury' counts include only violent incidents (homicide, rape, robbery, and aggravated assault) in which one or more victims received a fatal or non-fatal gunshot wound. Suicides, suicide attempts, and accidental shootings are excluded. 'Property Damage' counts include all incidents that (1) include a 'Damage to Property' (NIBRS 290) offense, and (2) list a firearm in the Weapons/Tool' section of the incident report. Unfounded incidents are excluded from these counts.

YTD Gunshot Victims - Central Precinct

Gunshot Homicides / Injuries				
Zone	Prior YTD	YTD	Change	Percent Change
411	1	0	-1	-100.0%
413	2	0	-2	-100.0%
415	1	0	-1	-100.0%
421	0	0	0	-
423	1	0	-1	-100.0%
425	1	1	0	0.0%
Total	**6**	**1**	**-5**	**-83.3%**

Property Damage with Firearm				
Zone	Prior YTD	YTD	Change	Percent Change
411	0	3	3	-
413	2	2	0	0.0%
415	0	0	0	-
421	0	0	0	-
423	1	1	0	0.0%
425	0	3	3	-
Total	**3**	**9**	**6**	**200.0%**

Age of Victim - Gunshot Homicides / Injuries						
Age	Prior YTD	Percent of Total	YTD	Percent of Total	Change	Percent Change
0-12	0	0.0%	0	0.0%	0	-
13-17	0	0.0%	0	0.0%	0	-
18-24	0	0.0%	0	0.0%	0	-
25-34	2	33.3%	0	0.0%	-2	-100.0%
35-44	4	66.7%	1	100.0%	-3	-75.0%
45-54	0	0.0%	0	0.0%	0	-
55-64	0	0.0%	0	0.0%	0	-
65+	0	0.0%	0	0.0%	0	-

Annual Totals - Gunshot Homicides / Injuries

Green Line Represents the Previous 16 Year Average

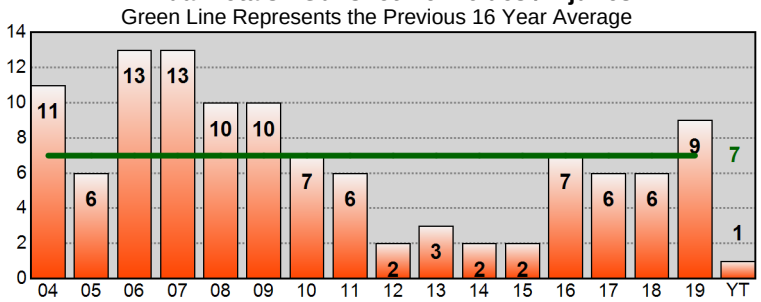

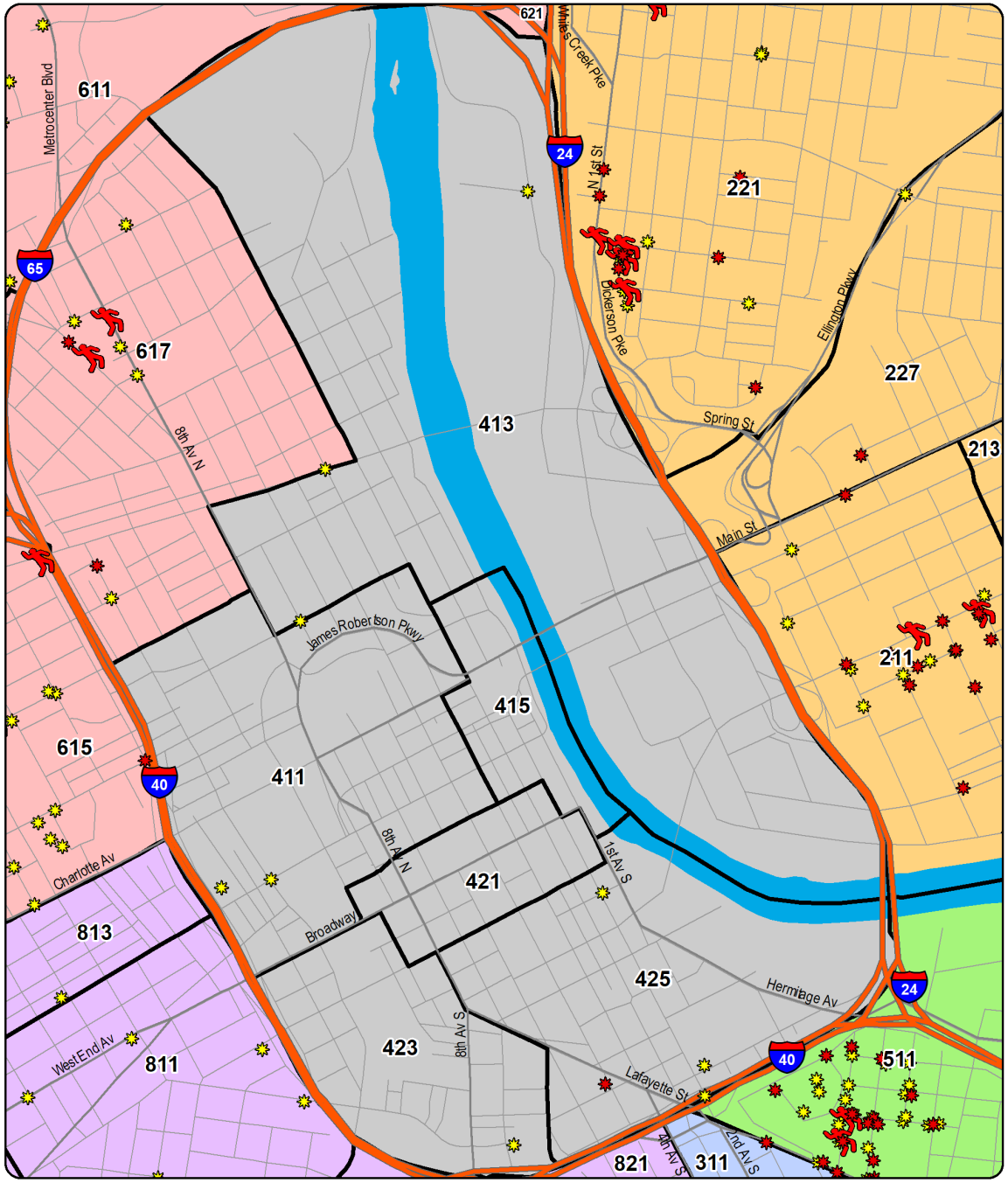

YTD Shootings Gunshot Homicide Gunshot Injury Property Damage Involving Firearm

Sourced from MNPD ARMS on 10/6/2020 7:04:34 AM. The information in this report is sourced from incident reports using UCR definitions and reporting guidelines, based on the date when the crime was reported, and aggregated by incident location. 'Gunshot Homicide / Injury' counts include only violent incidents (homicide, rape, robbery, and aggravated assault) in which one or more victims received a fatal or non-fatal gunshot wound. Suicides, suicide attempts, and accidental shootings are excluded. 'Property Damage' counts include all incidents that (1) include a 'Damage to Property' (NIBRS 290) offense, and (2) list a firearm in the Weapons/Tool' section of the incident report. Unfounded incidents are excluded from these counts.

YTD Gunshot Victims - Hermitage Precinct

Gunshot Homicides / Injuries				
Zone	Prior YTD	YTD	Change	Percent Change
511	34	24	-10	-29.4%
513	4	10	6	150.0%
515	0	5	5	-
517	1	1	0	0.0%
521	5	5	0	0.0%
523	5	12	7	140.0%
525	2	0	-2	-100.0%
531	5	13	8	160.0%
533	3	3	0	0.0%
535	2	3	1	50.0%
Total	**61**	**76**	**15**	**24.6%**

Property Damage with Firearm				
Zone	Prior YTD	YTD	Change	Percent Change
511	12	30	18	150.0%
513	3	7	4	133.3%
515	2	0	-2	-100.0%
517	1	6	5	500.0%
521	3	5	2	66.7%
523	7	17	10	142.9%
525	1	9	8	800.0%
531	5	9	4	80.0%
533	4	5	1	25.0%
535	12	14	2	16.7%
Total	**50**	**102**	**52**	**104.0%**

Age of Victim - Gunshot Homicides / Injuries						
Age	Prior YTD	Percent of Total	YTD	Percent of Total	Change	Percent Change
0-12	2	3.3%	2	2.6%	0	0.0%
13-17	3	4.9%	4	5.3%	1	33.3%
18-24	17	27.9%	20	26.3%	3	17.6%
25-34	23	37.7%	23	30.3%	0	0.0%
35-44	11	18.0%	16	21.1%	5	45.5%
45-54	4	6.6%	6	7.9%	2	50.0%
55-64	1	1.6%	3	3.9%	2	200.0%
65+	0	0.0%	1	1.3%	1	-
Unk	0	0.0%	1	1.3%	1	-

Annual Totals - Gunshot Homicides / Injuries

Green Line Represents the Previous 16 Year Average

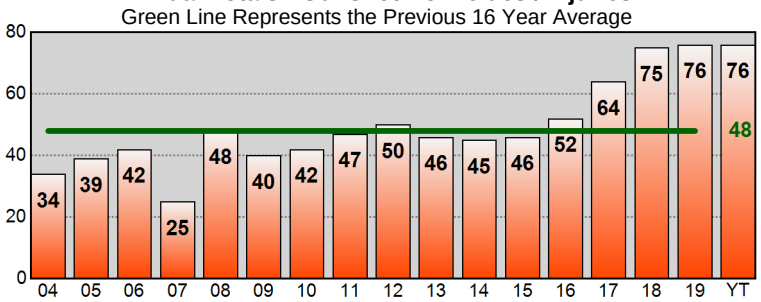

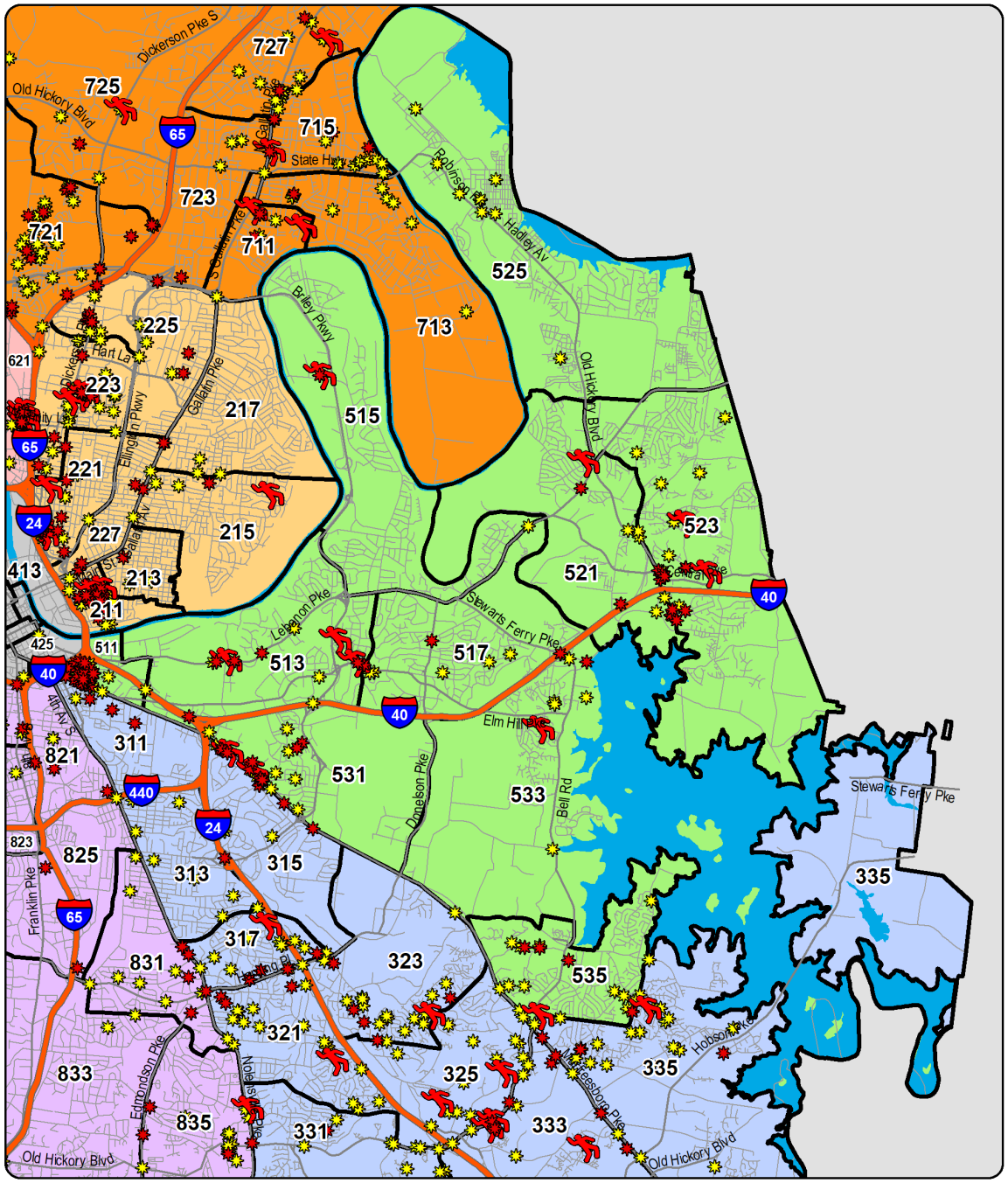

YTD Shootings Gunshot Homicide Gunshot Injury Property Damage Involving Firearm

Sourced from MNPD ARMS on 10/6/2020 7:04:35 AM. The information in this report is sourced from incident reports using UCR definitions and reporting guidelines, based on the date when the crime was reported, and aggregated by incident location. 'Gunshot Homicide / Injury' counts include only violent incidents (homicide, rape, robbery, and aggravated assault) in which one or more victims received a fatal or non-fatal gunshot wound. Suicides, suicide attempts, and accidental shootings are excluded. 'Property Damage' counts include all incidents that (1) include a 'Damage to Property' (NIBRS 290) offense, and (2) list a firearm in the Weapons/Tool' section of the incident report. Unfounded incidents are excluded from these counts.

YTD Gunshot Victims - North Precinct

Gunshot Homicides / Injuries				
Zone	Prior YTD	YTD	Change	Percent Change
611	23	18	-5	-21.7%
613	36	17	-19	-52.8%
615	17	17	0	0.0%
617	7	4	-3	-42.9%
621	7	18	11	157.1%
623	11	7	-4	-36.4%
625	2	4	2	100.0%
627	0	5	5	-
Total	**103**	**90**	**-13**	**-12.6%**

Property Damage with Firearm				
Zone	Prior YTD	YTD	Change	Percent Change
611	40	41	1	2.5%
613	28	31	3	10.7%
615	12	19	7	58.3%
617	9	5	-4	-44.4%
621	21	18	-3	-14.3%
623	11	25	14	127.3%
625	11	13	2	18.2%
627	4	4	0	0.0%
Total	**136**	**156**	**20**	**14.7%**

Age of Victim - Gunshot Homicides / Injuries						
Age	Prior YTD	Percent of Total	YTD	Percent of Total	Change	Percent Change
0-12	1	1.0%	0	0.0%	-1	-100.0%
13-17	2	1.9%	4	4.4%	2	100.0%
18-24	43	41.7%	20	22.2%	-23	-53.5%
25-34	32	31.1%	25	27.8%	-7	-21.9%
35-44	12	11.7%	22	24.4%	10	83.3%
45-54	9	8.7%	11	12.2%	2	22.2%
55-64	3	2.9%	6	6.7%	3	100.0%
65+	1	1.0%	0	0.0%	-1	-100.0%
Unk	0	0.0%	2	2.2%	2	-

Annual Totals - Gunshot Homicides / Injuries

Green Line Represents the Previous 16 Year Average

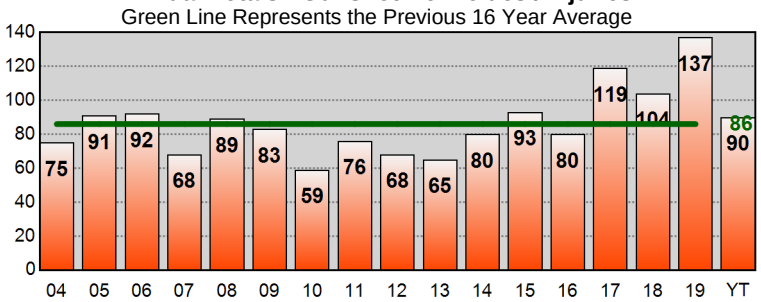

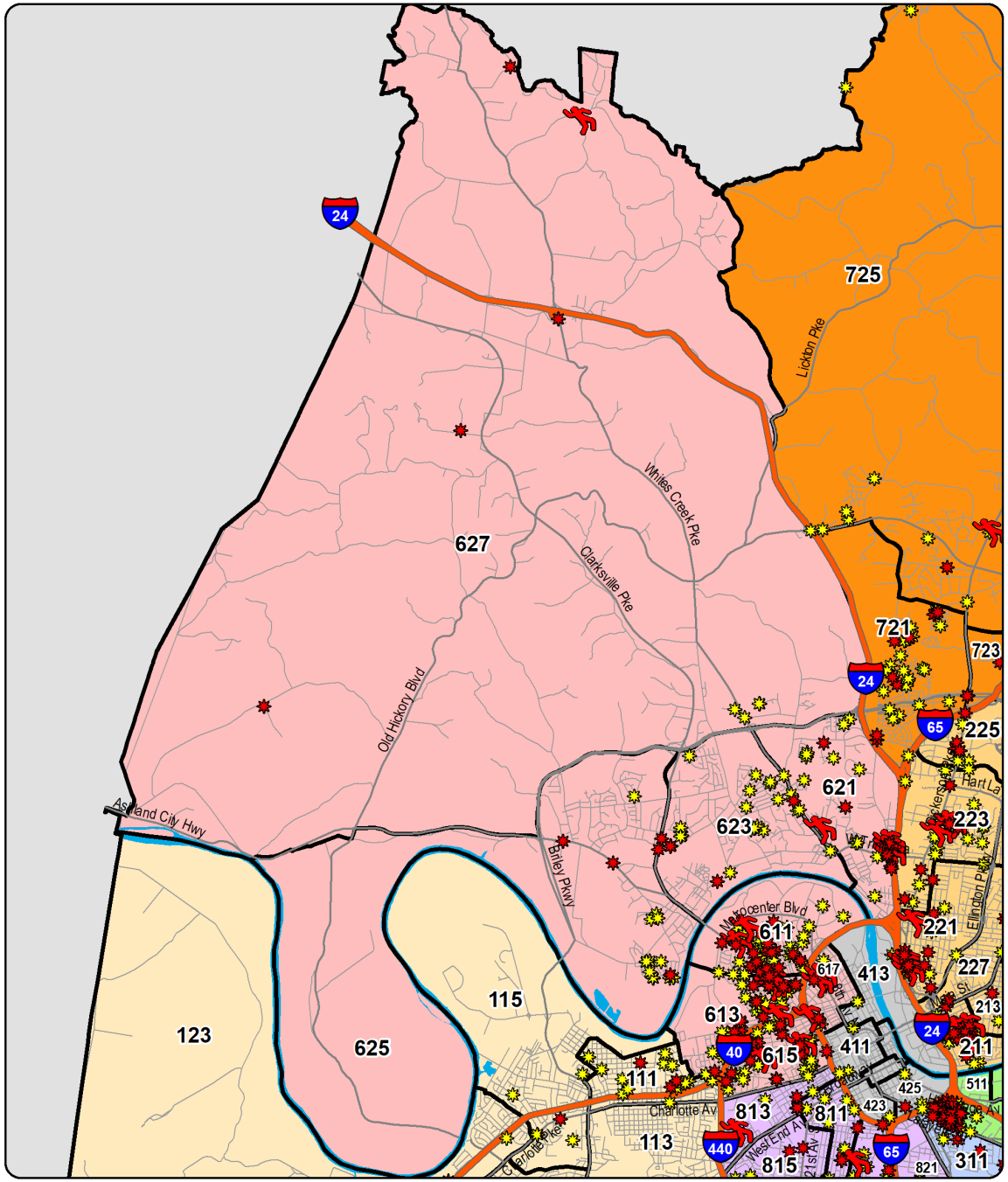

YTD Shootings Gunshot Homicide Gunshot Injury Property Damage Involving Firearm

Sourced from MNPD ARMS on 10/6/2020 7:04:35 AM. The information in this report is sourced from incident reports using UCR definitions and reporting guidelines, based on the date when the crime was reported, and aggregated by incident location. 'Gunshot Homicide / Injury' counts include only violent incidents (homicide, rape, robbery, and aggravated assault) in which one or more victims received a fatal or non-fatal gunshot wound. Suicides, suicide attempts, and accidental shootings are excluded. 'Property Damage' counts include all incidents that (1) include a 'Damage to Property' (NIBRS 290) offense, and (2) list a firearm in the Weapons/Tool' section of the incident report. Unfounded incidents are excluded from these counts.

YTD Gunshot Victims - Madison Precinct

Gunshot Homicides / Injuries

Zone	Prior YTD	YTD	Change	Percent Change
711	2	4	2	100.0%
713	2	1	-1	-50.0%
715	4	5	1	25.0%
721	5	13	8	160.0%
723	3	3	0	0.0%
725	0	1	1	-
727	1	4	3	300.0%
Total	**17**	**31**	**14**	**82.4%**

Property Damage with Firearm

Zone	Prior YTD	YTD	Change	Percent Change
711	3	5	2	66.7%
713	6	9	3	50.0%
715	7	22	15	214.3%
721	28	28	0	0.0%
723	3	4	1	33.3%
725	12	14	2	16.7%
727	9	9	0	0.0%
Total	**68**	**91**	**23**	**33.8%**

Age of Victim - Gunshot Homicides / Injuries

Age	Prior YTD	Percent of Total	YTD	Percent of Total	Change	Percent Change
0-12	0	0.0%	0	0.0%	0	-
13-17	1	5.6%	3	9.7%	2	200.0%
18-24	10	55.6%	8	25.8%	-2	-20.0%
25-34	2	11.1%	9	29.0%	7	350.0%
35-44	4	22.2%	4	12.9%	0	0.0%
45-54	1	5.6%	2	6.5%	1	100.0%
55-64	0	0.0%	2	6.5%	2	-
65+	0	0.0%	1	3.2%	1	-
Unk	0	0.0%	2	6.5%	2	-

Annual Totals - Gunshot Homicides / Injuries

Green Line Represents the Previous 16 Year Average

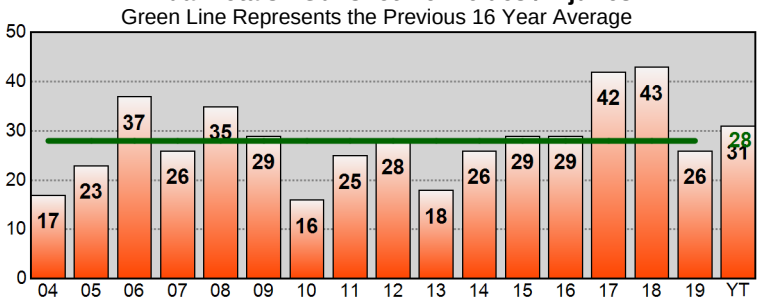

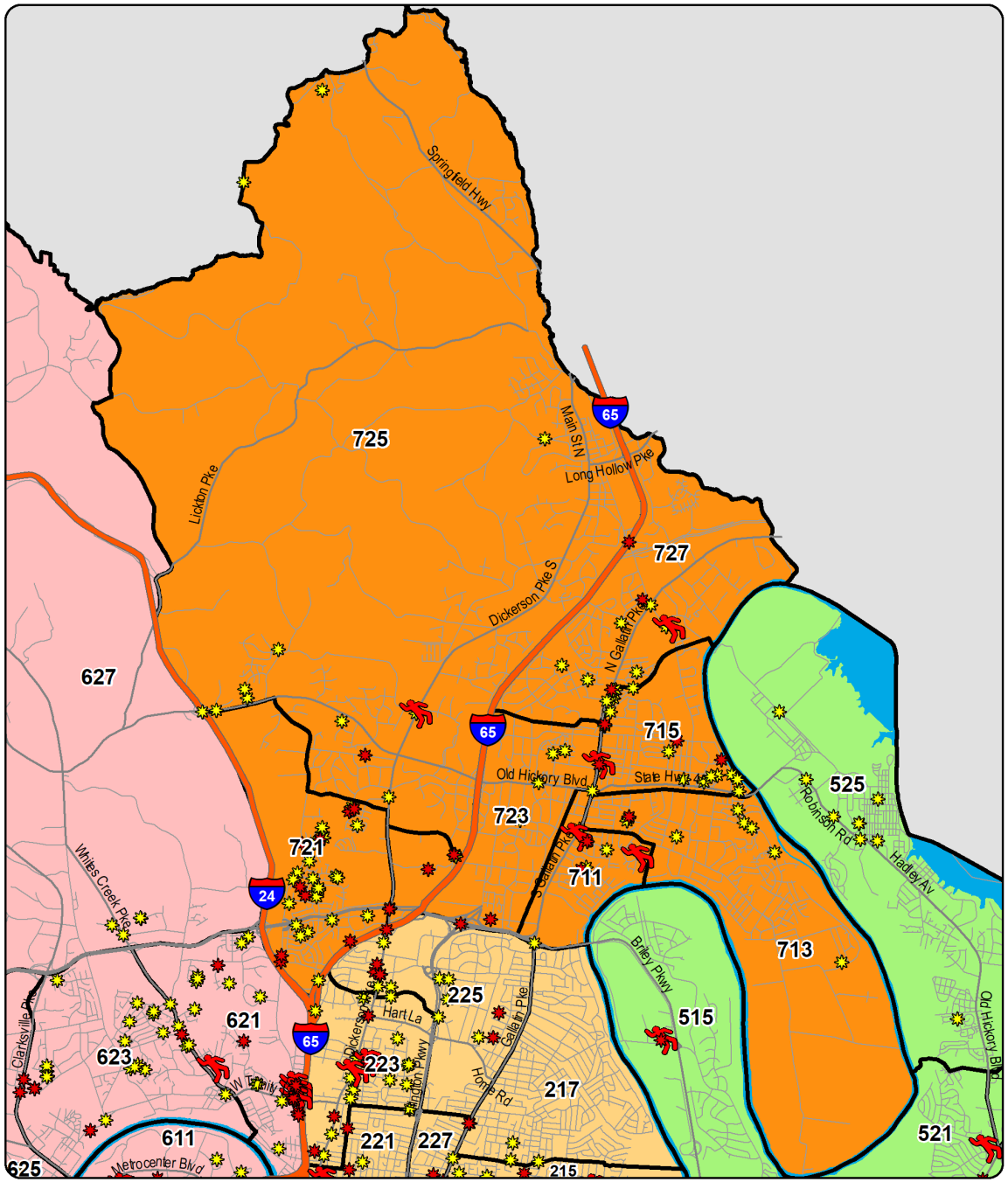

YTD Shootings Gunshot Homicide Gunshot Injury Property Damage Involving Firearm

Sourced from MNPD ARMS on 10/6/2020 7:04:37 AM. The information in this report is sourced from incident reports using UCR definitions and reporting guidelines, based on the date when the crime was reported, and aggregated by incident location. 'Gunshot Homicide / Injury' counts include only violent incidents (homicide, rape, robbery, and aggravated assault) in which one or more victims received a fatal or non-fatal gunshot wound. Suicides, suicide attempts, and accidental shootings are excluded. 'Property Damage' counts include all incidents that (1) include a 'Damage to Property' (NIBRS 290) offense, and (2) list a firearm in the Weapons/Tool' section of the incident report. Unfounded incidents are excluded from these counts.

YTD Gunshot Victims - Midtown Hills Precinct

Gunshot Homicides / Injuries				
Zone	Prior YTD	YTD	Change	Percent Change
811	2	4	2	100.0%
813	1	3	2	200.0%
815	2	2	0	0.0%
821	3	5	2	66.7%
823	1	1	0	0.0%
825	0	2	2	-
831	5	3	-2	-40.0%
833	0	0	0	-
835	1	4	3	300.0%
Total	**15**	**24**	**9**	**60.0%**

Property Damage with Firearm				
Zone	Prior YTD	YTD	Change	Percent Change
811	6	7	1	16.7%
813	2	3	1	50.0%
815	1	3	2	200.0%
821	3	8	5	166.7%
823	3	3	0	0.0%
825	3	1	-2	-66.7%
831	8	14	6	75.0%
833	0	4	4	-
835	6	12	6	100.0%
Total	**32**	**55**	**23**	**71.9%**

Age of Victim - Gunshot Homicides / Injuries						
Age	Prior YTD	Percent of Total	YTD	Percent of Total	Change	Percent Change
0-12	0	0.0%	0	0.0%	0	-
13-17	0	0.0%	1	4.2%	1	-
18-24	3	20.0%	9	37.5%	6	200.0%
25-34	6	40.0%	7	29.2%	1	16.7%
35-44	3	20.0%	6	25.0%	3	100.0%
45-54	3	20.0%	0	0.0%	-3	-100.0%
55-64	0	0.0%	1	4.2%	1	-
65+	0	0.0%	0	0.0%	0	-

Annual Totals - Gunshot Homicides / Injuries

Green Line Represents the Previous 16 Year Average

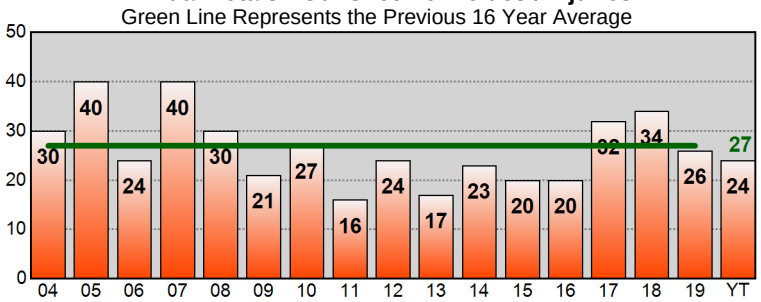

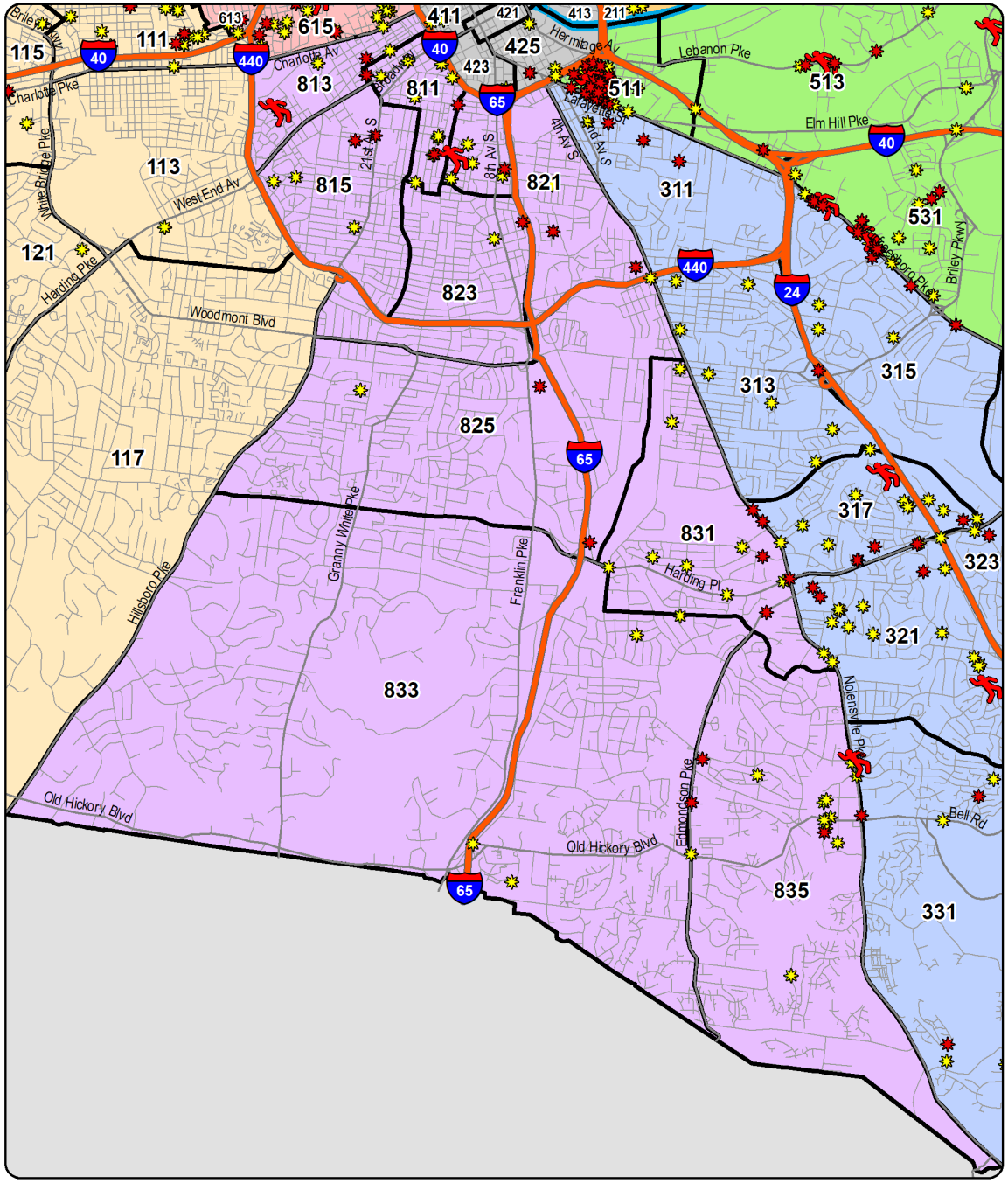

YTD Shootings Gunshot Homicide Gunshot Injury Property Damage Involving Firearm

Sourced from MNPD ARMS on 10/6/2020 7:04:40 AM. The information in this report is sourced from incident reports using UCR definitions and reporting guidelines, based on the date when the crime was reported, and aggregated by incident location. 'Gunshot Homicide / Injury' counts include only violent incidents (homicide, rape, robbery, and aggravated assault) in which one or more victims received a fatal or non-fatal gunshot wound. Suicides, suicide attempts, and accidental shootings are excluded. 'Property Damage' counts include all incidents that (1) include a 'Damage to Property' (NIBRS 290) offense, and (2) list a firearm in the Weapons/Tool' section of the incident report. Unfounded incidents are excluded from these counts.

West Precinct - Burglary and Theft from Vehicle Counts for the Past Two Weeks

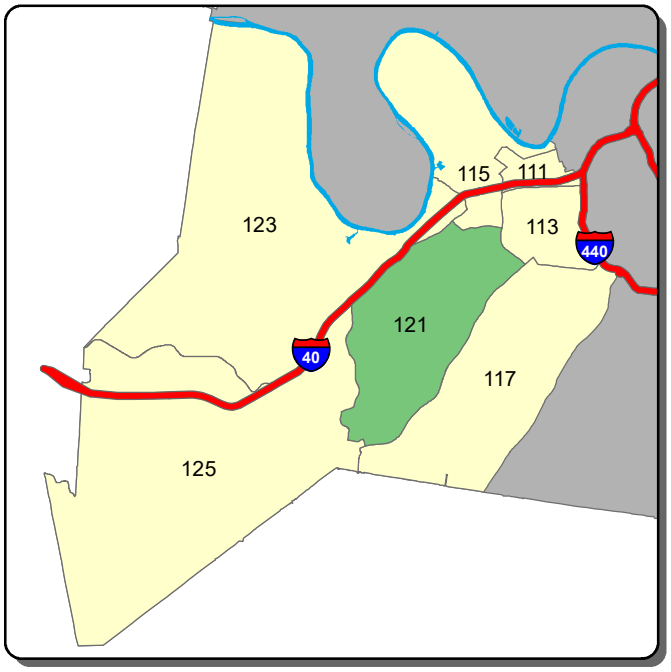

Burglary - A Shift

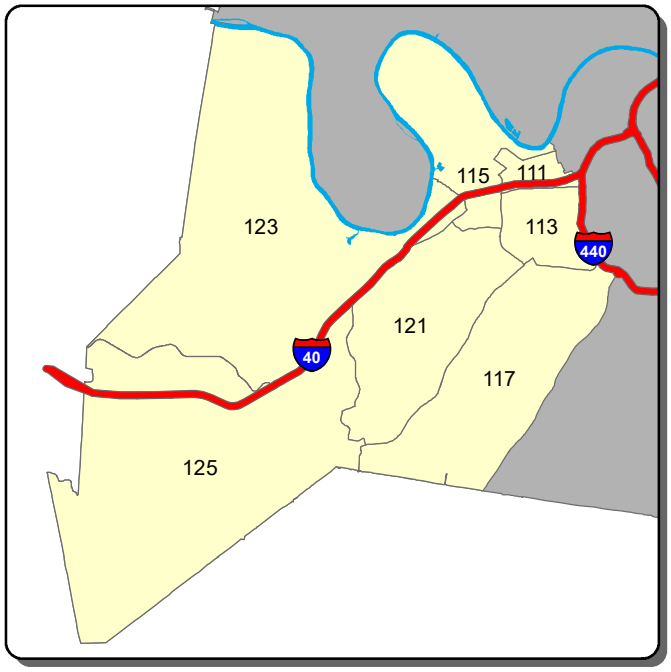

Burglary - B Shift

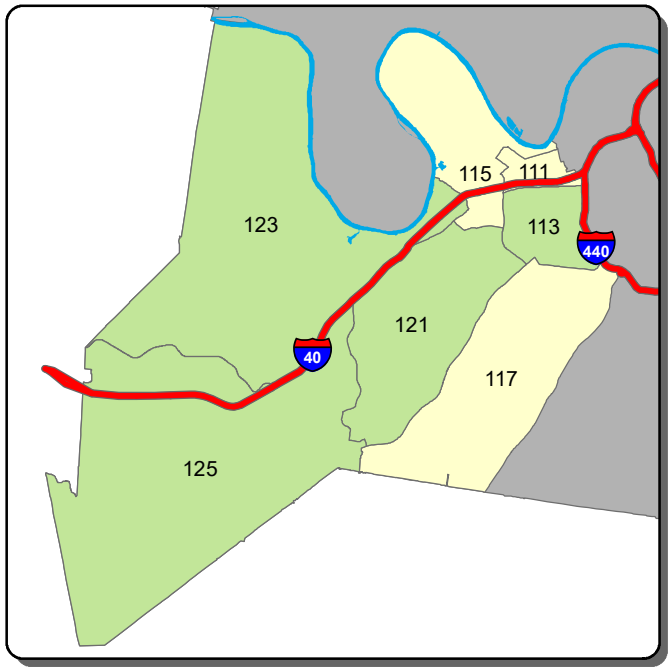

Burglary - C Shift

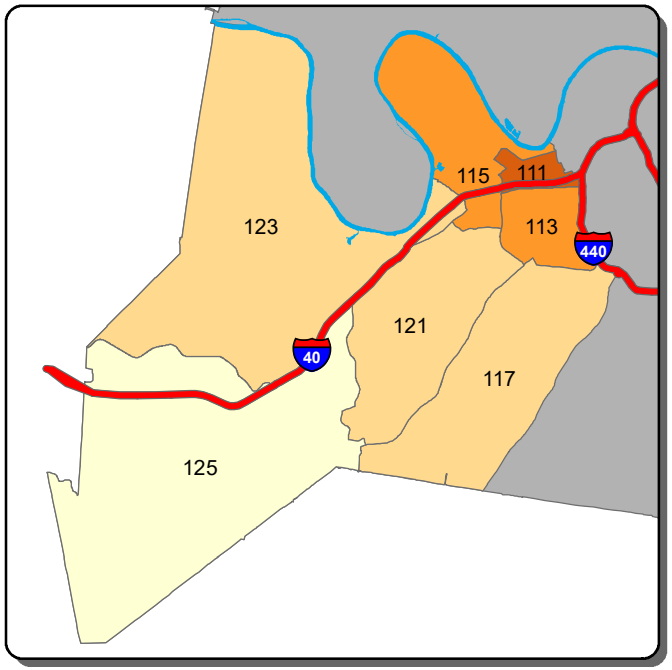

Theft from Vehicle - A Shift

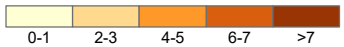

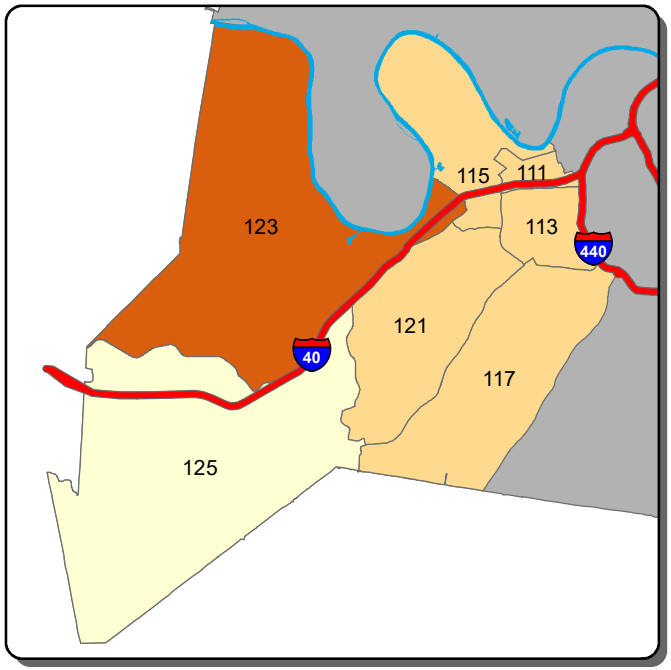

Theft from Vehicle - B Shift

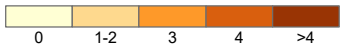

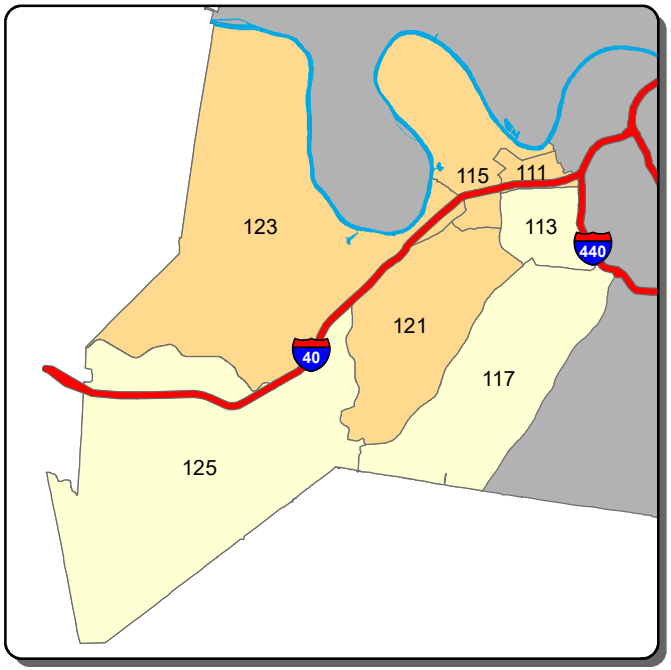

Theft from Vehicle - C Shift

Information summarized for CompStat week ending 10/3/2020

Sourced from MNPD ARMS on 10/6/2020. Data taken from incident reports using Uniform Crime Reporting definitions and guidelines, based on the date and time when the inicident was reported. 'A, B, and C Shift' refer to the following time periods: A Shift = 0700 - 1500; B Shift = 1500 - 2300; C Shift = 2300 - 0700.

West Precinct - Aggravated Assault and Self Initiated CAD Counts for the Past Two Weeks

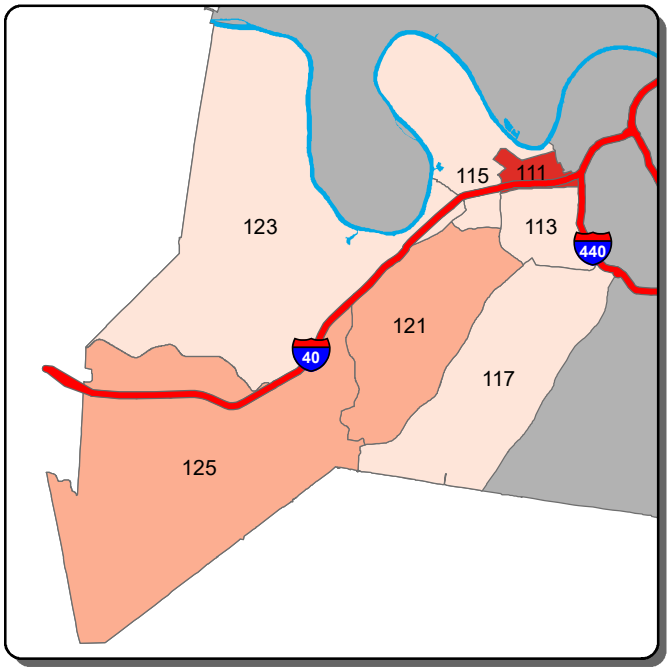

Aggravated Assault - A Shift

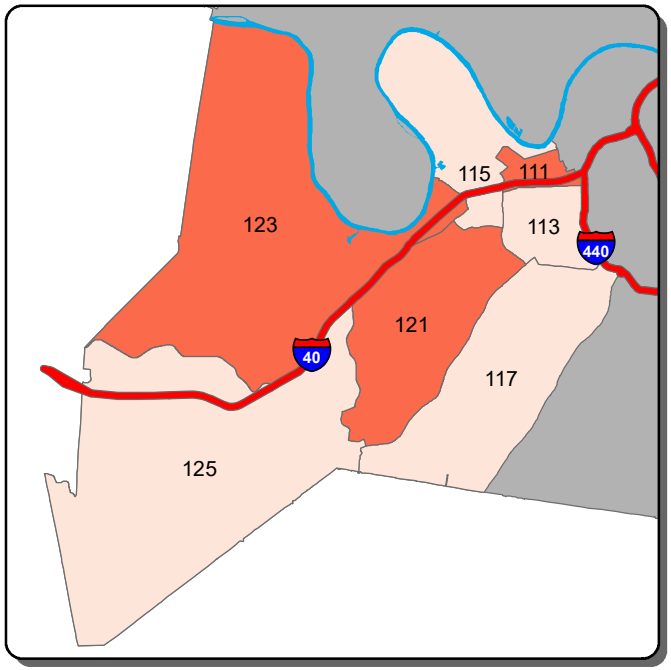

Aggravated Assault - B Shift

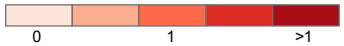

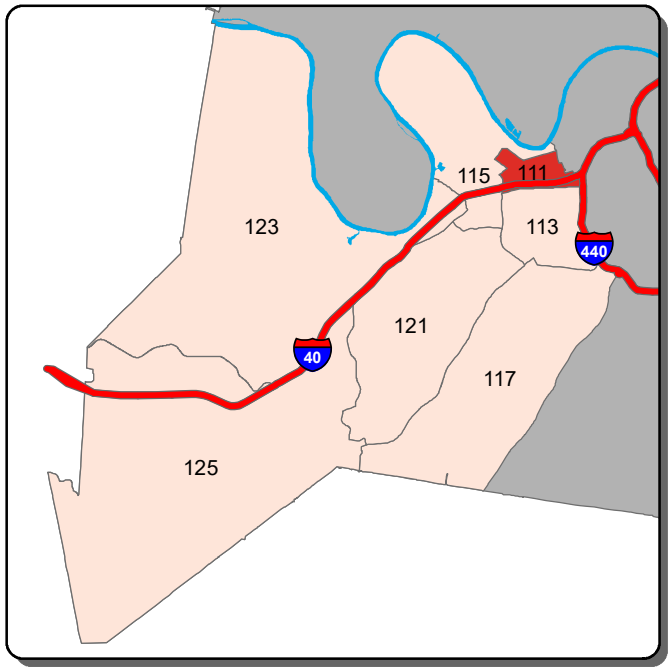

Aggravated Assault - C Shift

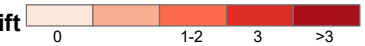

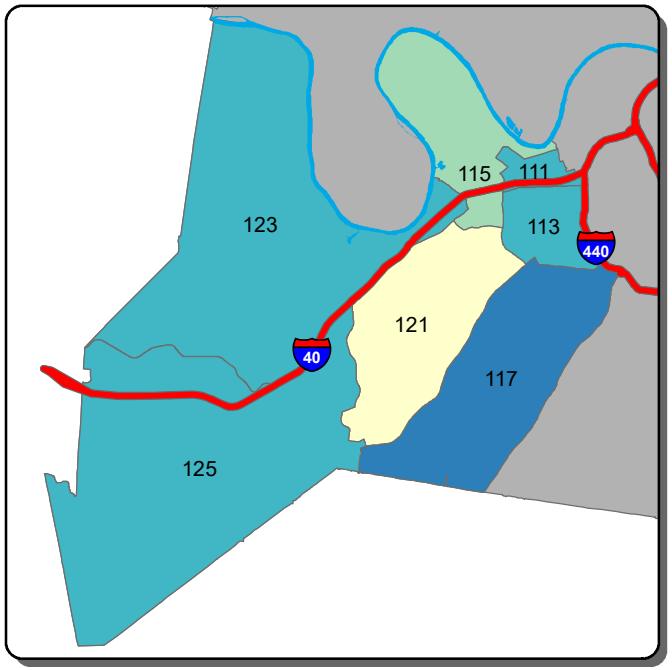

Self Initiated CAD - A Shift



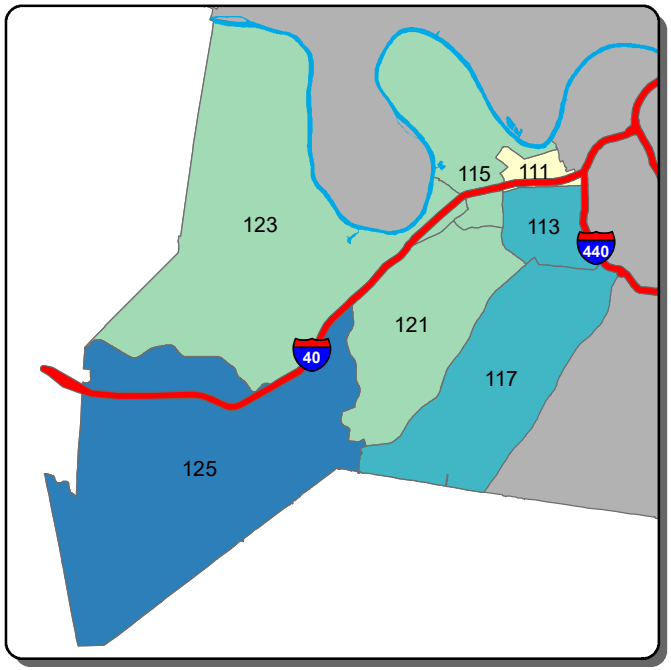

Self Initiated CAD - B Shift

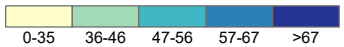

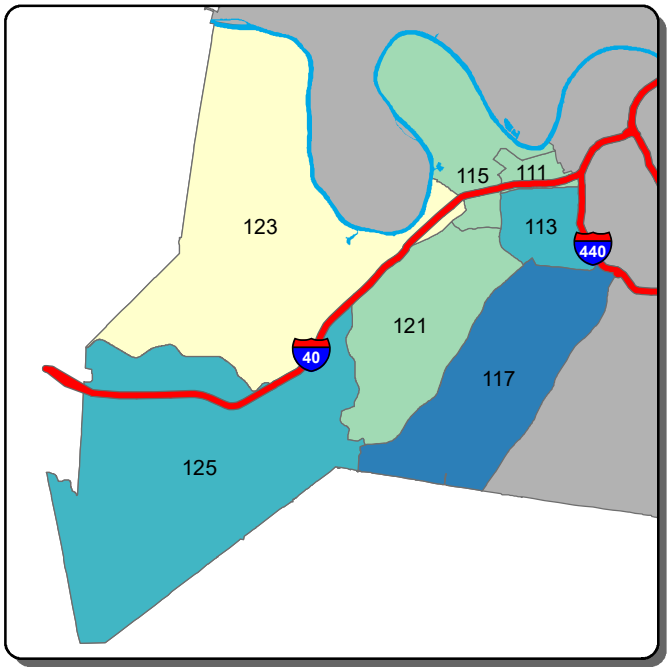

Self Initiated CAD - C Shift

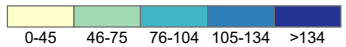

Information summarized for CompStat week ending 10/3/2020

Sourced from MNPD ARMS on 10/6/2020. Data taken from incident reports using Uniform Crime Reporting definitions and guidelines, based on the date and time when the inicident was reported. 'A, B, and C Shift' refer to the following time periods: A Shift = 0700 - 1500; B Shift = 1500 - 2300; C Shift = 2300 - 0700.

East Precinct - Burglary and Theft from Vehicle Counts for the Past Two Weeks

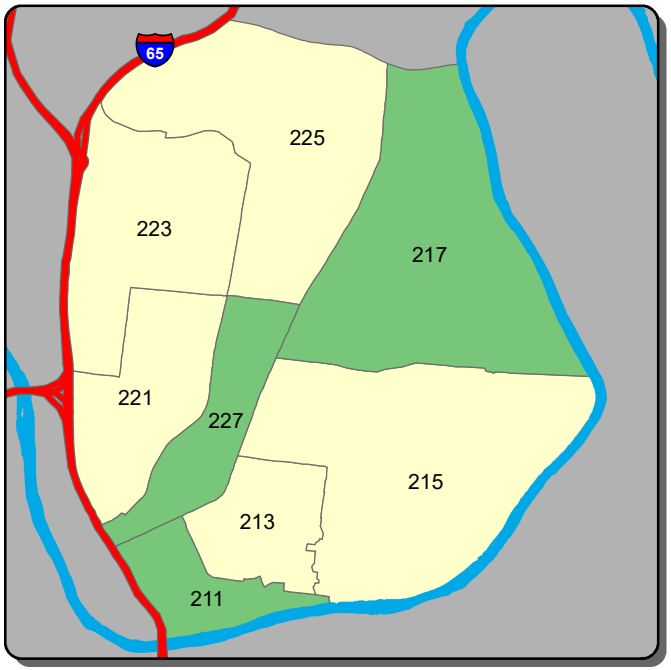

Burglary - A Shift

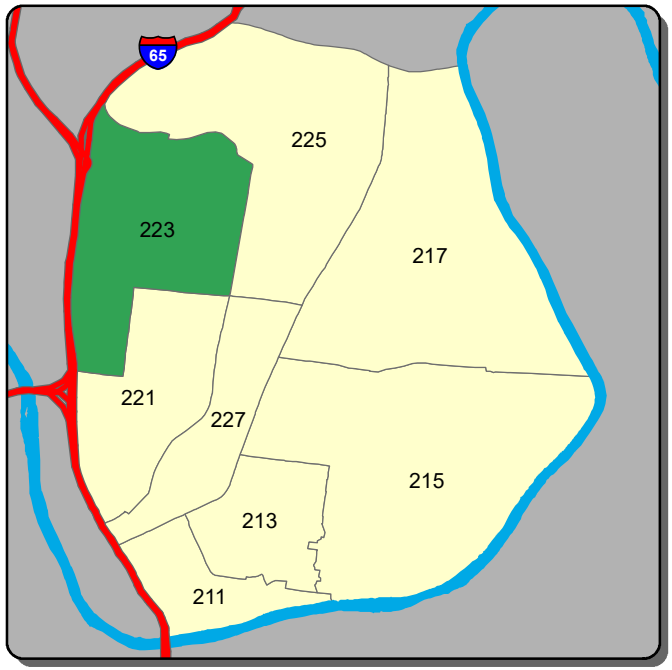

Burglary - B Shift

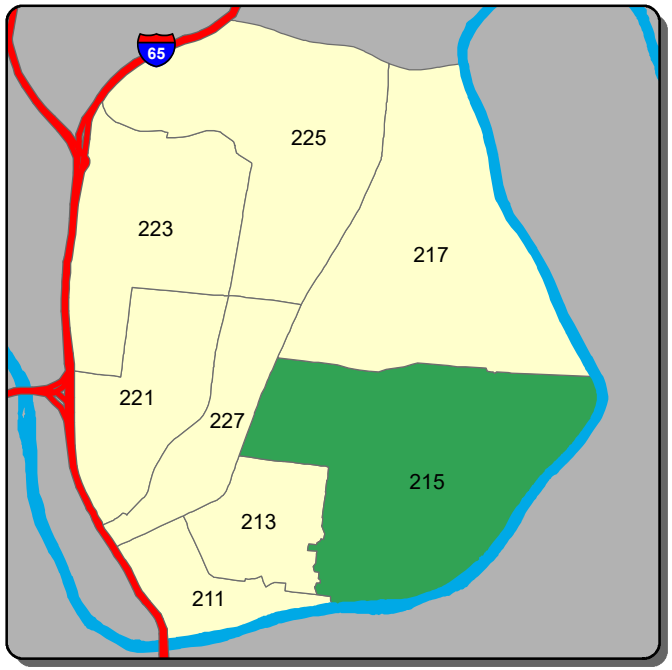

Burglary - C Shift

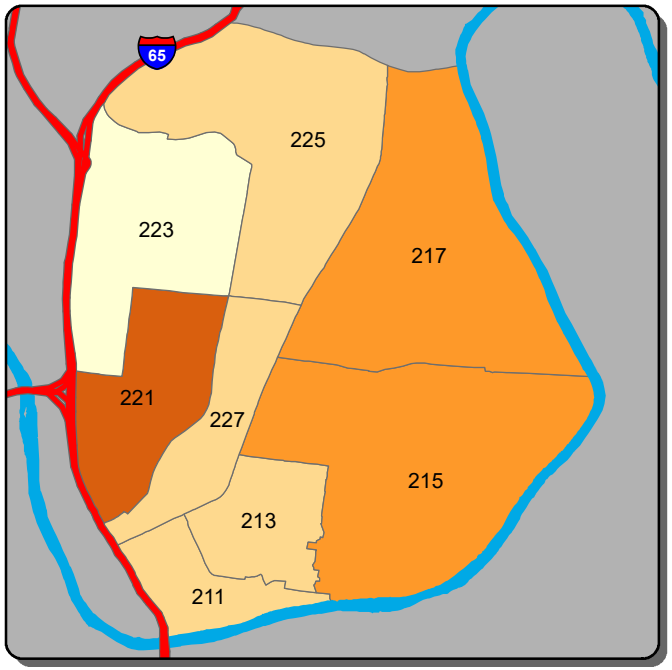

Theft from Vehicle - A Shift

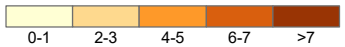

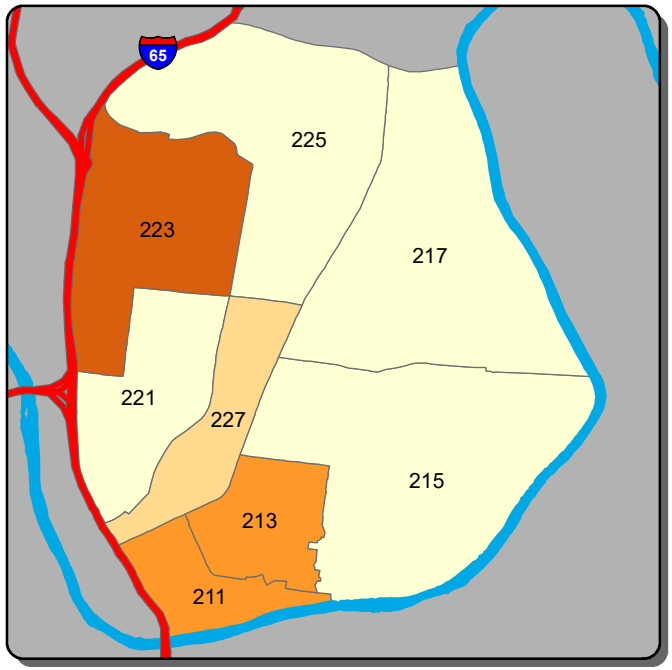

Theft from Vehicle - B Shift

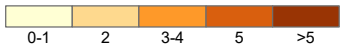

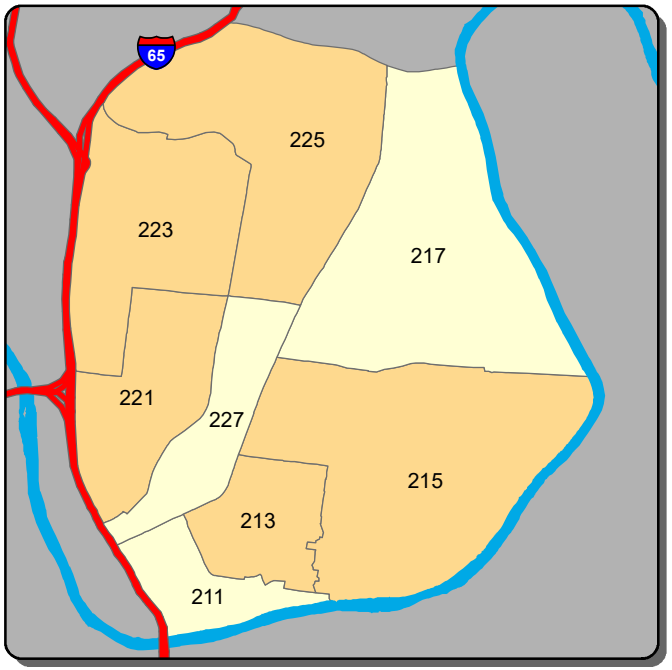

Theft from Vehicle - C Shift

Information summarized for CompStat week ending 10/3/2020

Sourced from MNPD ARMS on 10/6/2020. Data taken from incident reports using Uniform Crime Reporting definitions and guidelines, based on the date and time when the inicident was reported. 'A, B, and C Shift' refer to the following time periods: A Shift = 0700 - 1500; B Shift = 1500 - 2300; C Shift = 2300 - 0700.

East Precinct - Aggravated Assault and Self Initiated CAD Counts for the Past Two Weeks

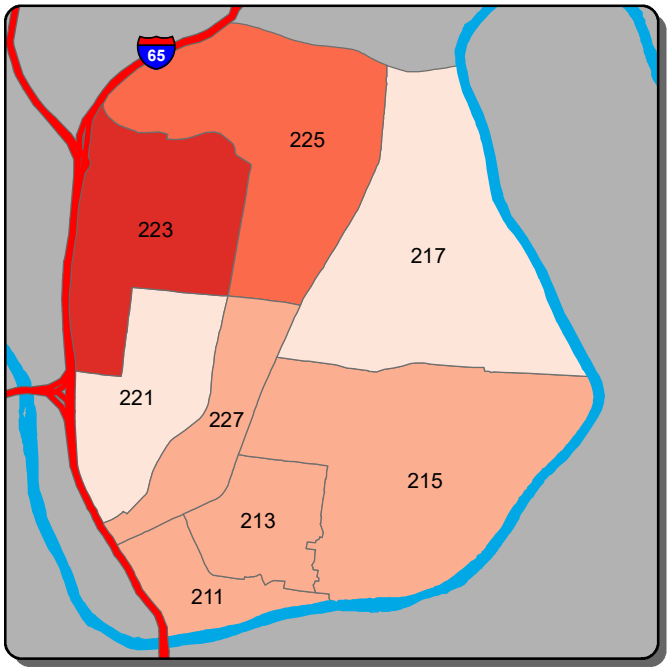

Aggravated Assault - A Shift

0	1	2	3	>3

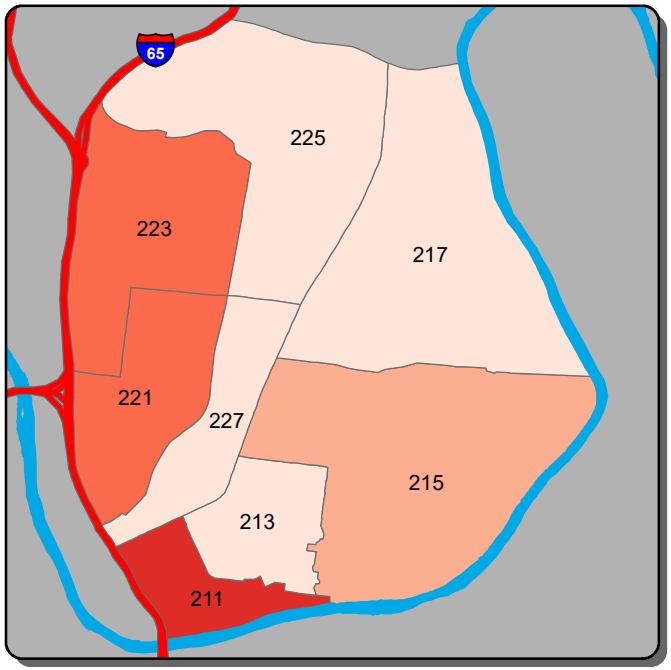

Aggravated Assault - B Shift

0	1-2	3-5	6-8	>8

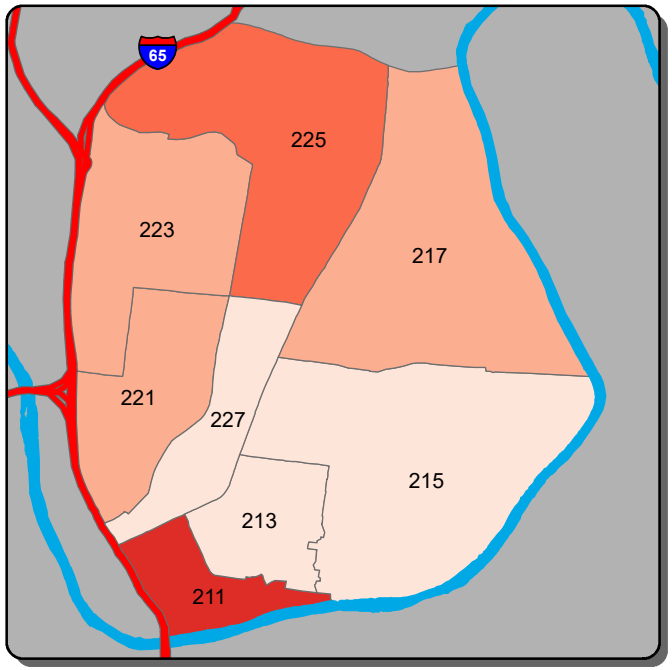

Aggravated Assault - C Shift

0	1-2	3	4-5	>5

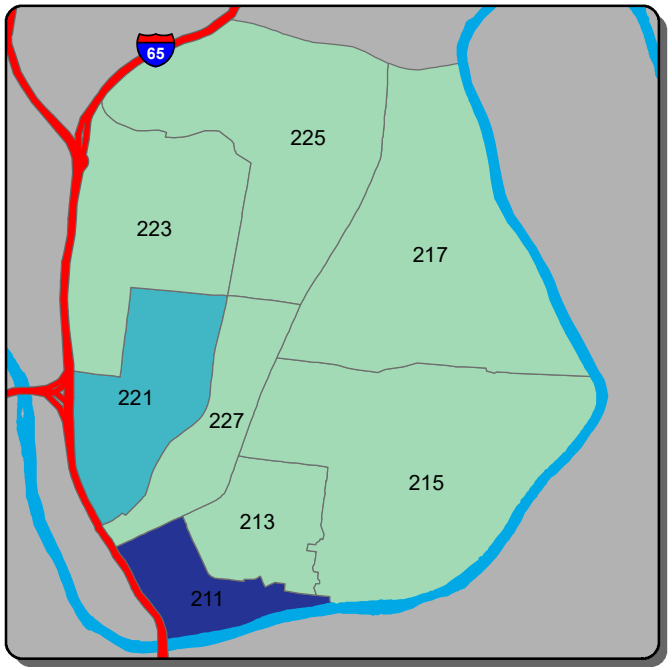

Self Initiated CAD - A Shift

0-16	17-50	51-83	84-117	>117

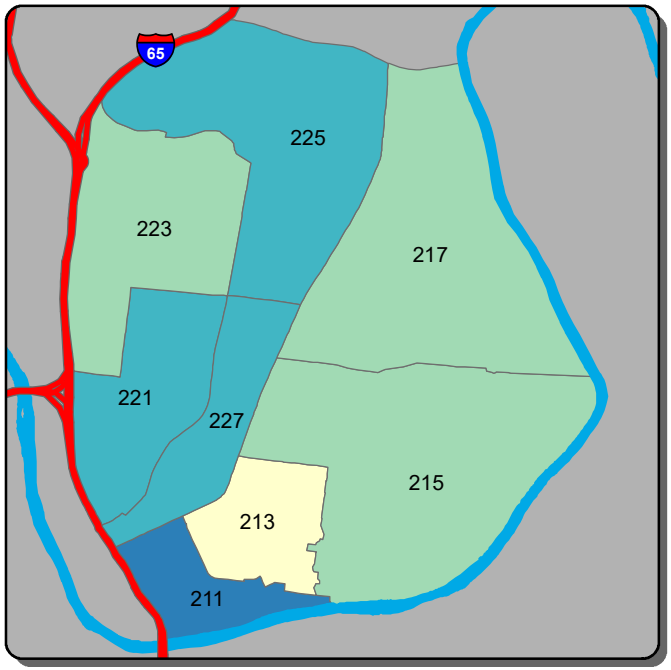

Self Initiated CAD - B Shift

0-25	26-44	45-63	64-81	>81

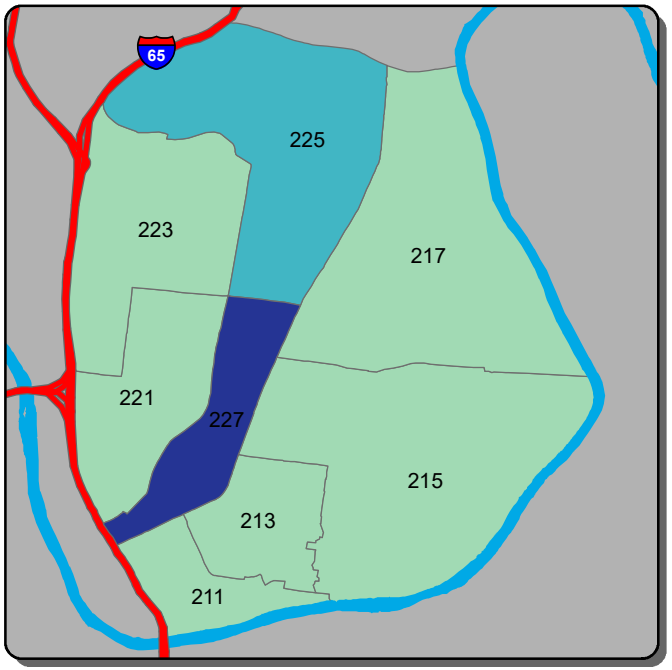

Self Initiated CAD - C Shift

0-34	35-79	80-123	124-168	>168

Information summarized for CompStat week ending 10/3/2020

Sourced from MNPD ARMS on 10/6/2020. Data taken from incident reports using Uniform Crime Reporting definitions and guidelines, based on the date and time when the inicident was reported. 'A, B, and C Shift' refer to the following time periods: A Shift = 0700 - 1500; B Shift = 1500 - 2300; C Shift = 2300 - 0700.

South Precinct - Burglary and Theft from Vehicle Counts for the Past Two Weeks

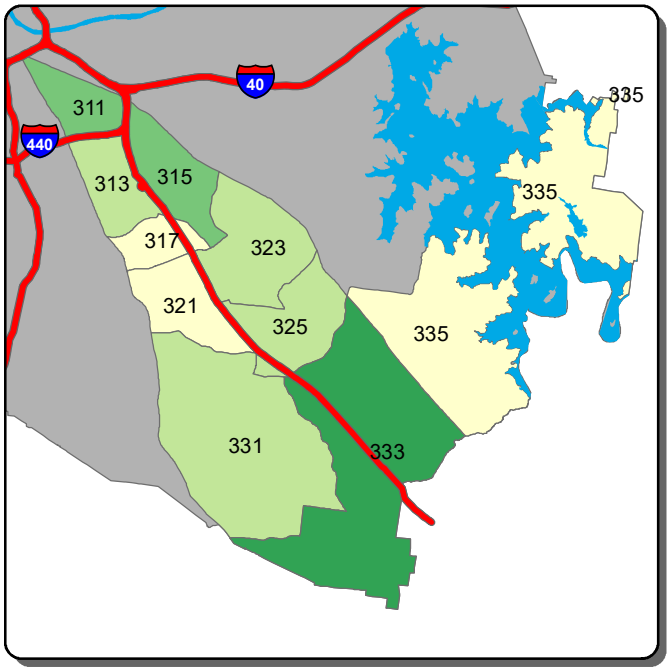

Burglary - A Shift

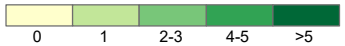

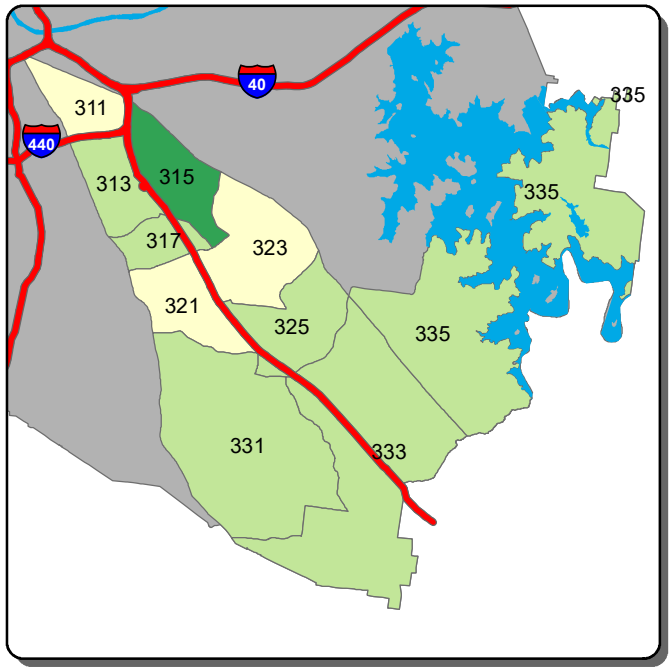

Burglary - B Shift

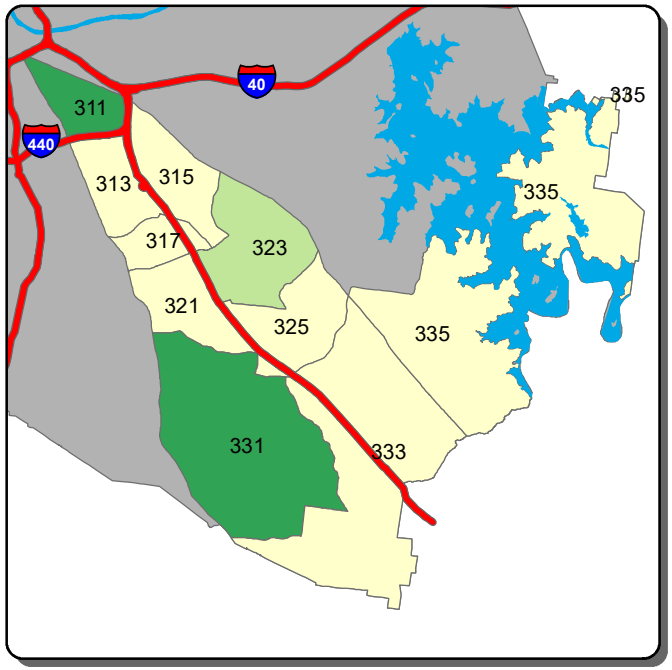

Burglary - C Shift

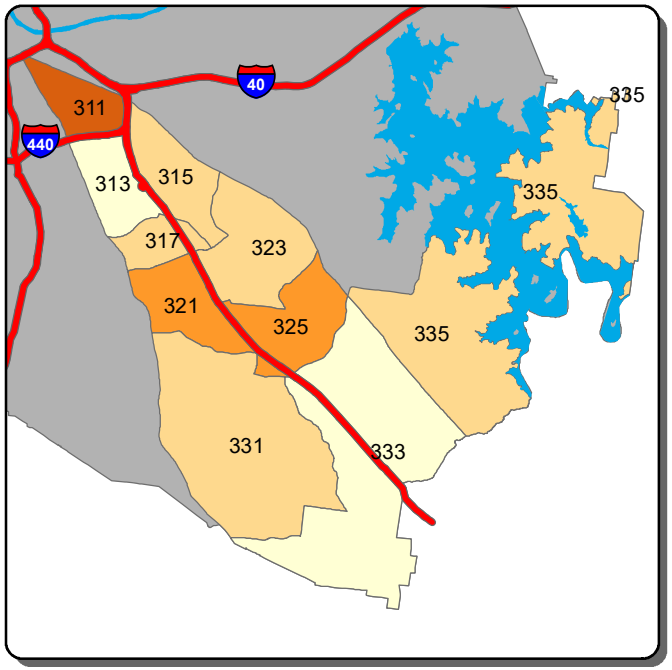

Theft from Vehicle - A Shift

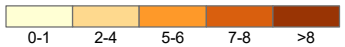

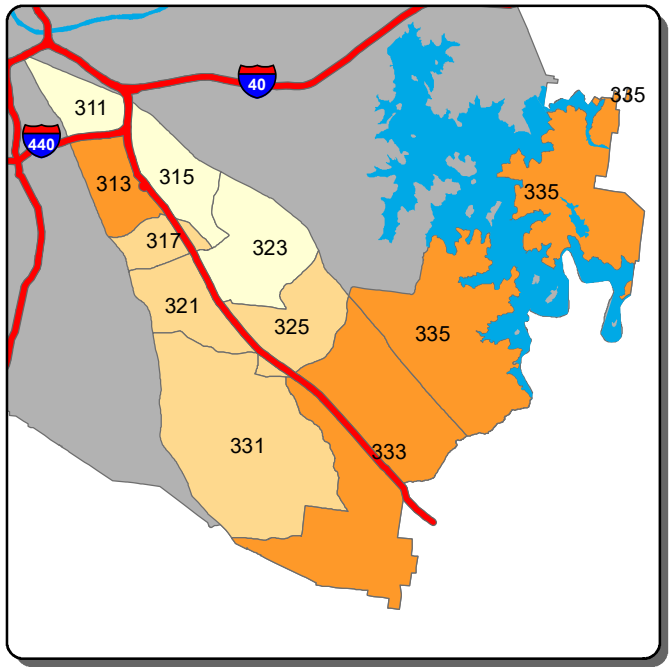

Theft from Vehicle - B Shift

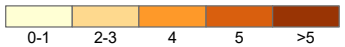

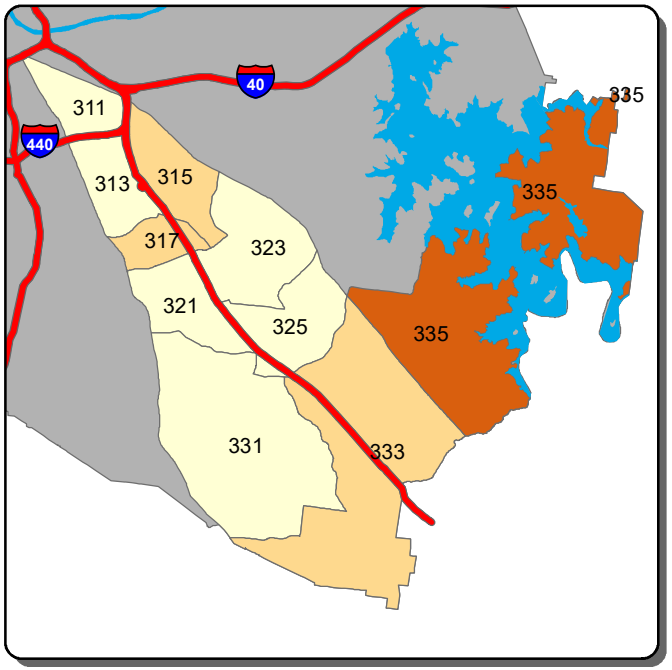

Theft from Vehicle - C Shift

Information summarized for CompStat week ending 10/3/2020

Sourced from MNPD ARMS on 10/6/2020. Data taken from incident reports using Uniform Crime Reporting definitions and guidelines, based on the date and time when the incident was reported. 'A, B, and C Shift' refer to the following time periods: A Shift = 0700 - 1500; B Shift = 1500 - 2300; C Shift = 2300 - 0700.

South Precinct - Aggravated Assault and Self Initiated CAD Counts for the Past Two Weeks

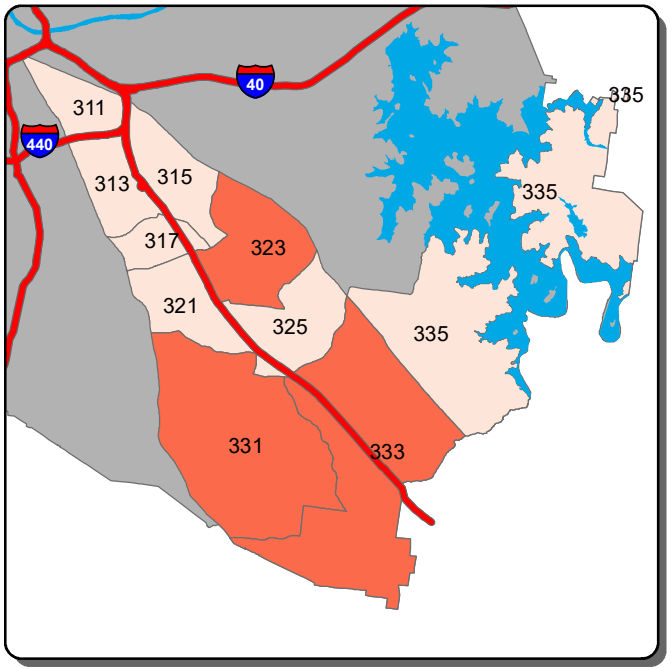

Aggravated Assault - A Shift

0 | 1 | >1

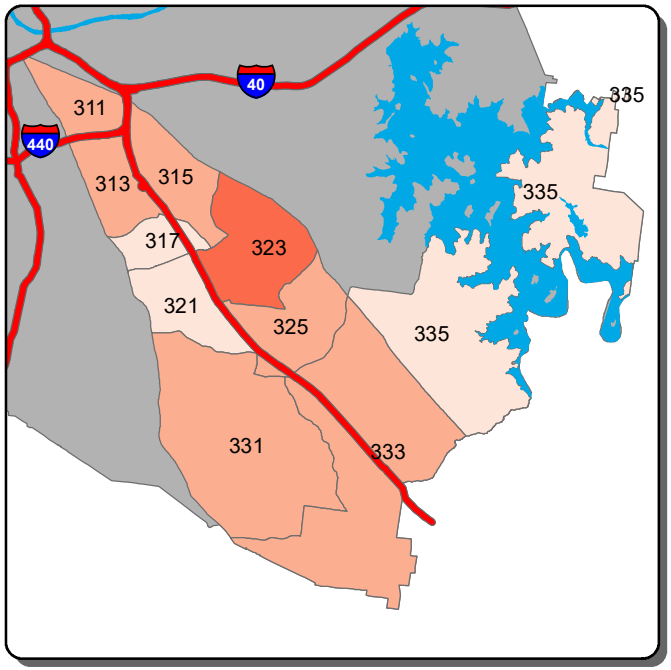

Aggravated Assault - B Shift

0-1 | 2 | 3 | >3

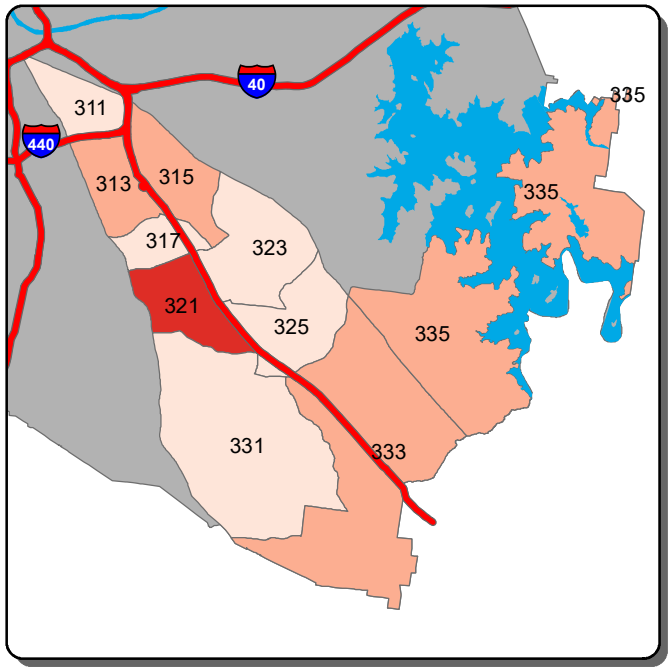

Aggravated Assault - C Shift

0 | 1 | 2 | 3 | >3

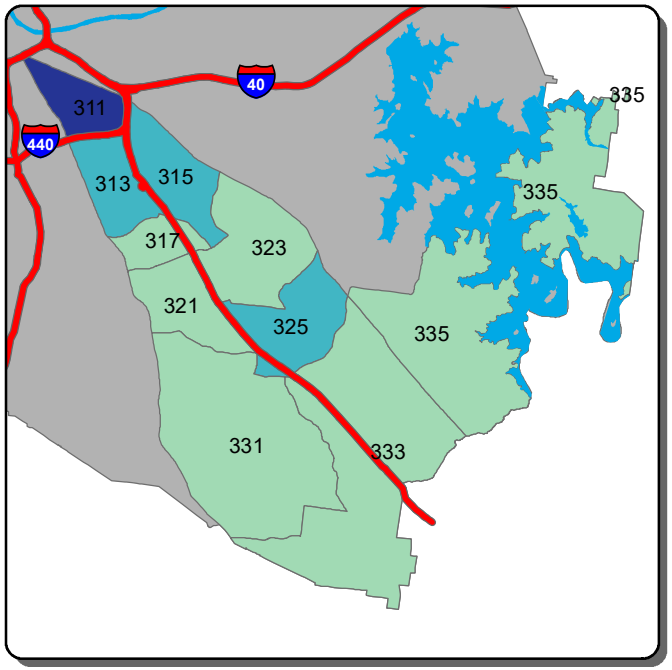

Self Initiated CAD - A Shift

0-13 | 14-39 | 40-66 | 67-92 | >92

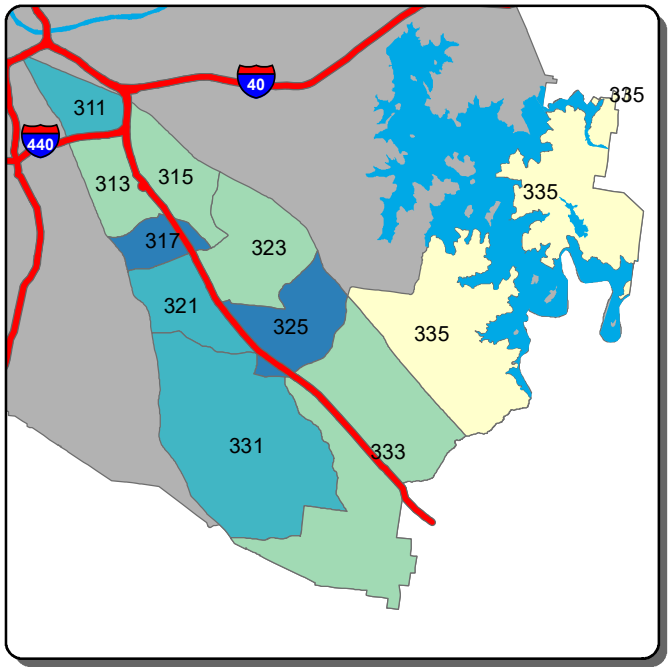

Self Initiated CAD - B Shift

0-44 | 45-60 | 61-76 | 77-92 | >92

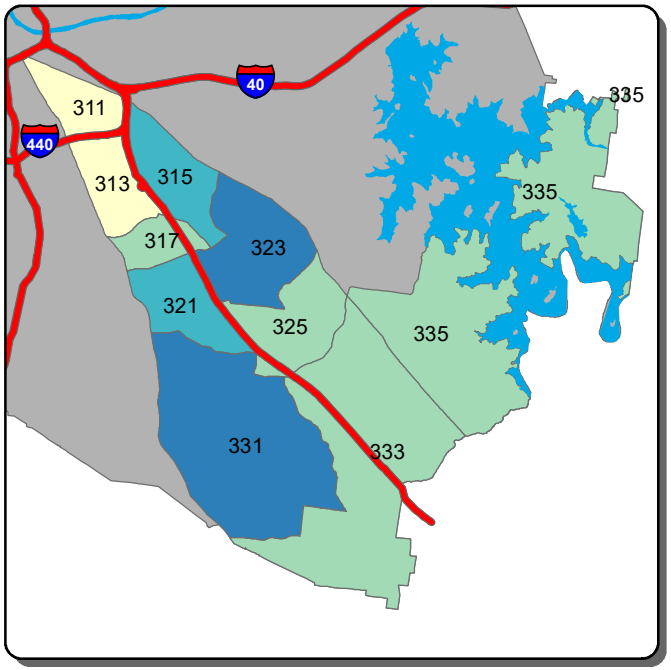

Self Initiated CAD - C Shift

0-16 | 17-29 | 30-41 | 42-54 | >54

Information summarized for CompStat week ending 10/3/2020

Sourced from MNPD ARMS on 10/6/2020. Data taken from incident reports using Uniform Crime Reporting definitions and guidelines, based on the date and time when the incident was reported. 'A, B, and C Shift' refer to the following time periods: A Shift = 0700 - 1500; B Shift = 1500 - 2300; C Shift = 2300 - 0700.

Central Precinct - Burglary and Theft from Vehicle Counts for the Past Two Weeks

Burglary - A Shift

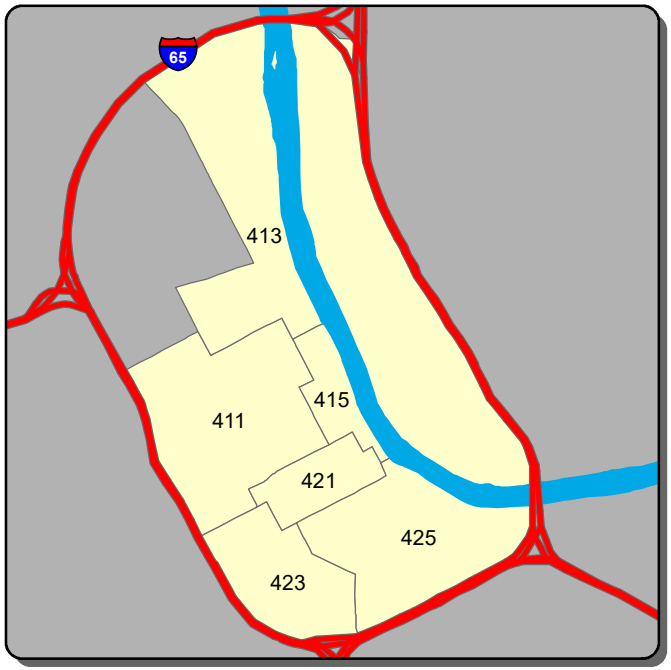

Burglary - B Shift

Burglary - C Shift

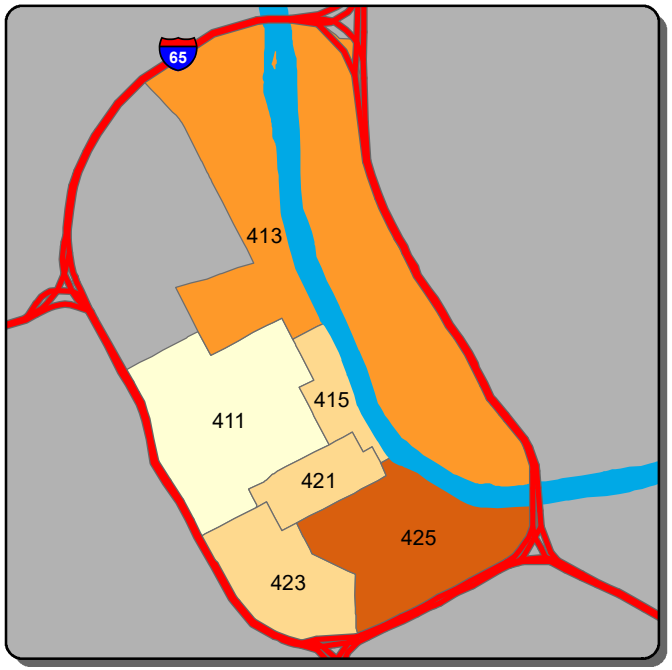

Theft from Vehicle - A Shift

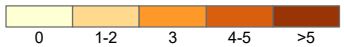

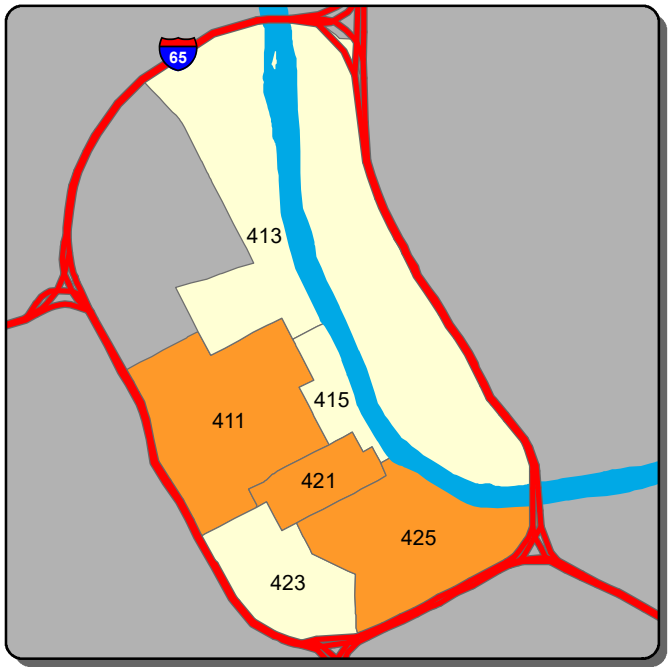

Theft from Vehicle - B Shift

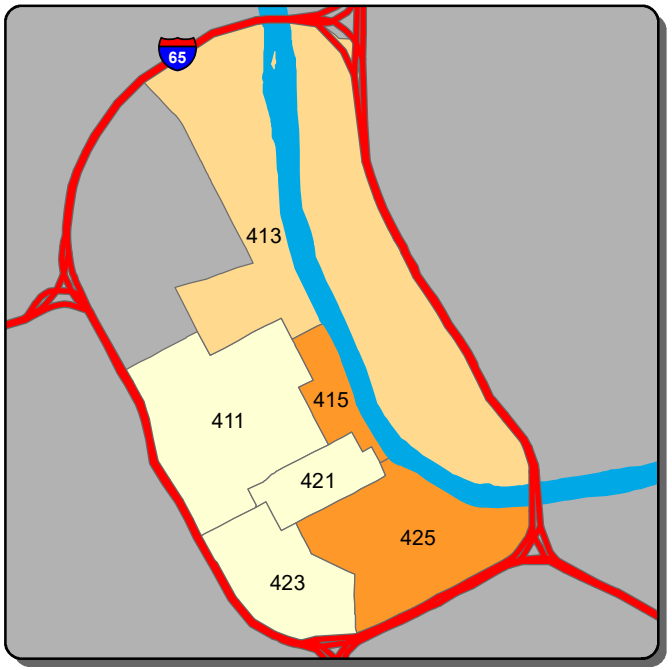

Theft from Vehicle - C Shift

Information summarized for CompStat week ending 10/3/2020

Sourced from MNPD ARMS on 10/6/2020. Data taken from incident reports using Uniform Crime Reporting definitions and guidelines, based on the date and time when the inicident was reported. 'A, B, and C Shift' refer to the following time periods: A Shift = 0700 - 1500; B Shift = 1500 - 2300; C Shift = 2300 - 0700.

Central Precinct - Aggravated Assault and Self Initiated CAD Counts for the Past Two Weeks

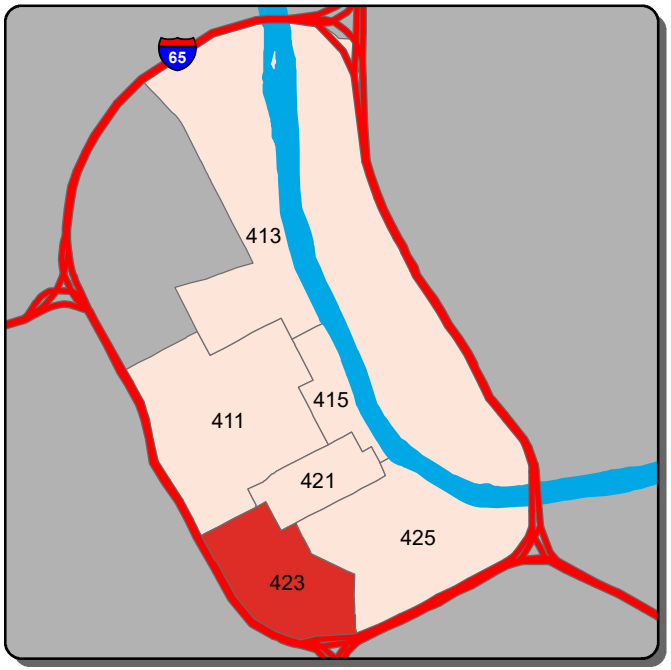

Aggravated Assault - A Shift

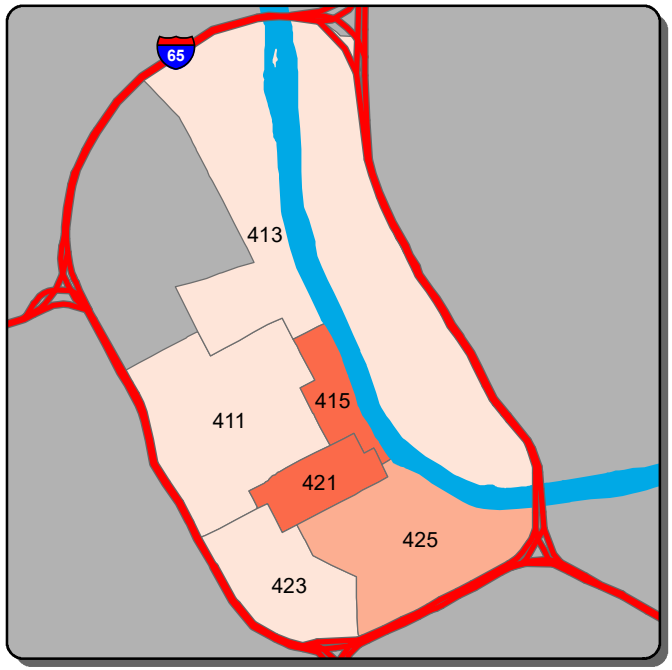

Aggravated Assault - B Shift

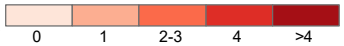

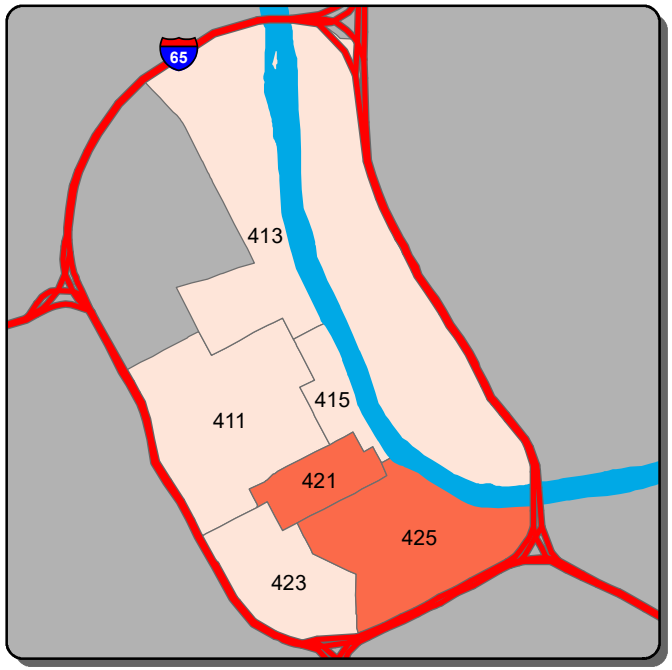

Aggravated Assault - C Shift

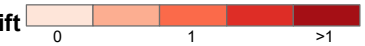

Self Initiated CAD - A Shift

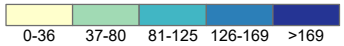

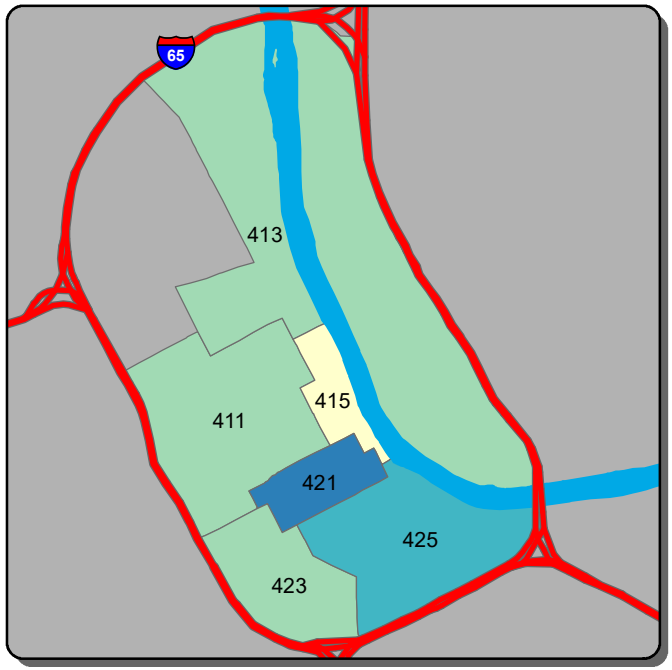

Self Initiated CAD - B Shift

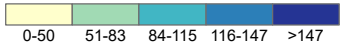

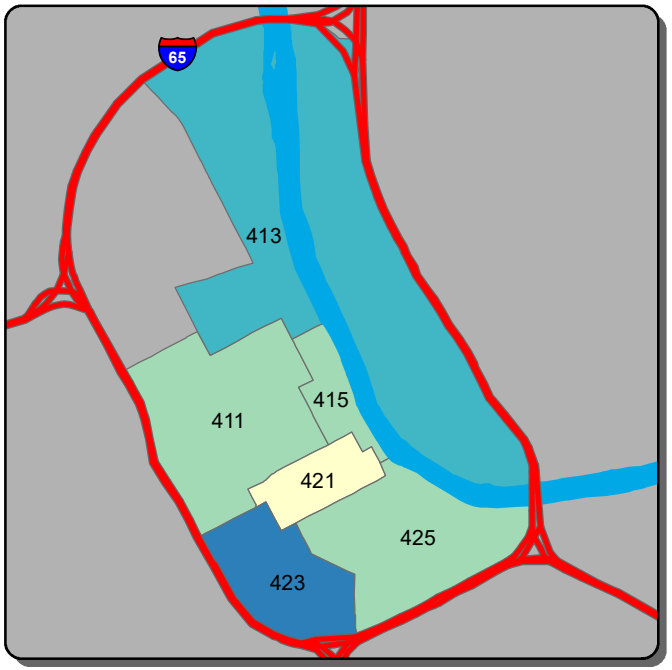

Self Initiated CAD - C Shift

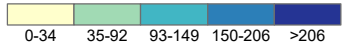

Information summarized for CompStat week ending 10/3/2020

Sourced from MNPD ARMS on 10/6/2020. Data taken from incident reports using Uniform Crime Reporting definitions and guidelines, based on the date and time when the incident was reported. 'A, B, and C Shift' refer to the following time periods: A Shift = 0700 - 1500; B Shift = 1500 - 2300; C Shift = 2300 - 0700.

Hermitage Precinct - Burglary and Theft from Vehicle Counts for the Past Two Weeks

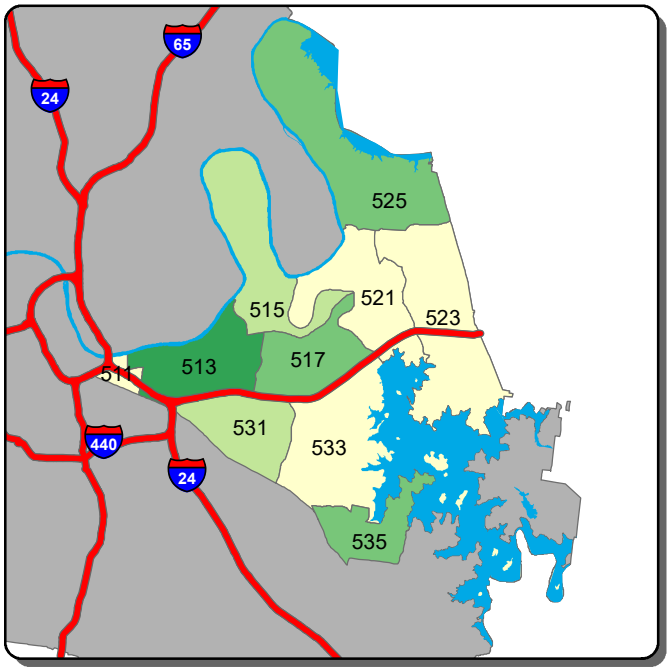

Burglary - A Shift

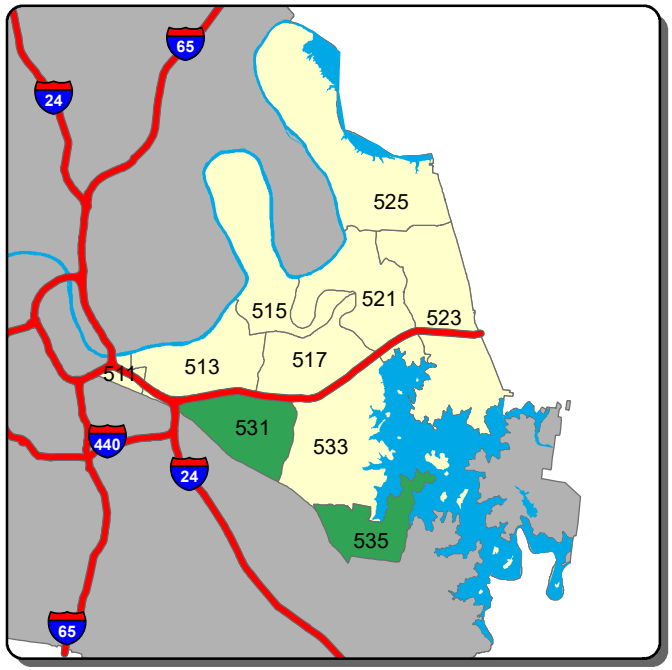

Burglary - B Shift

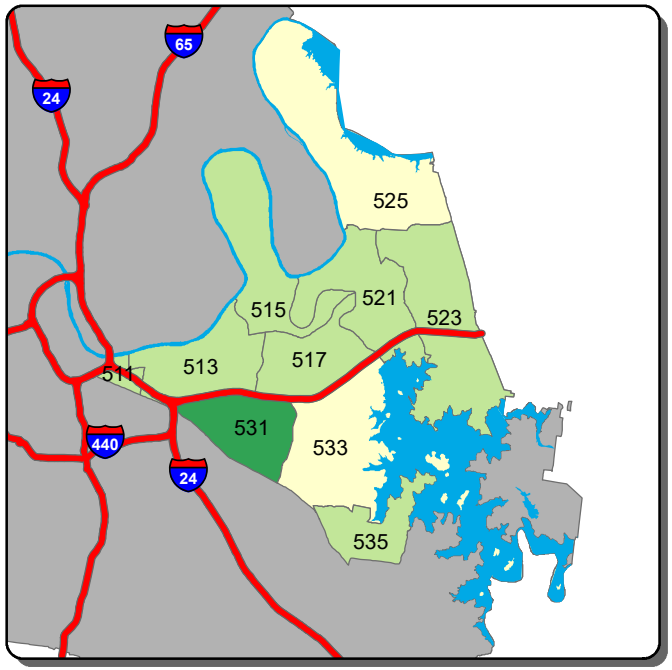

Burglary - C Shift

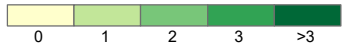

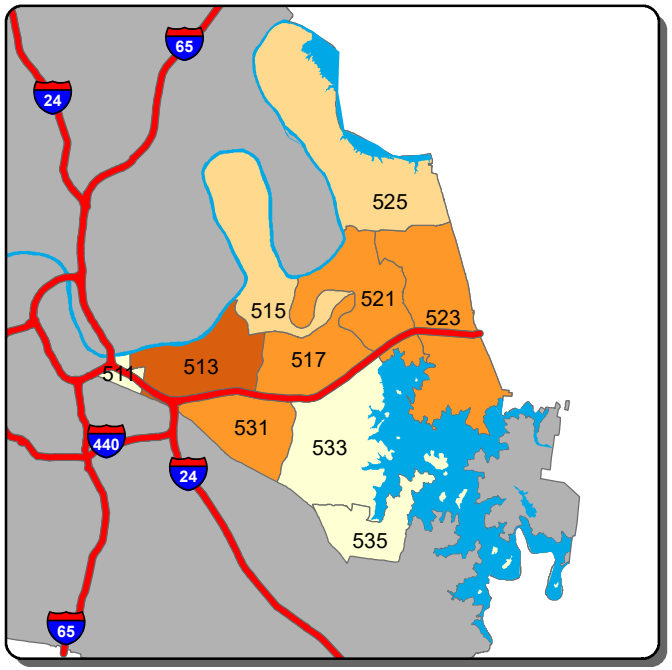

Theft from Vehicle - A Shift

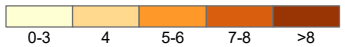

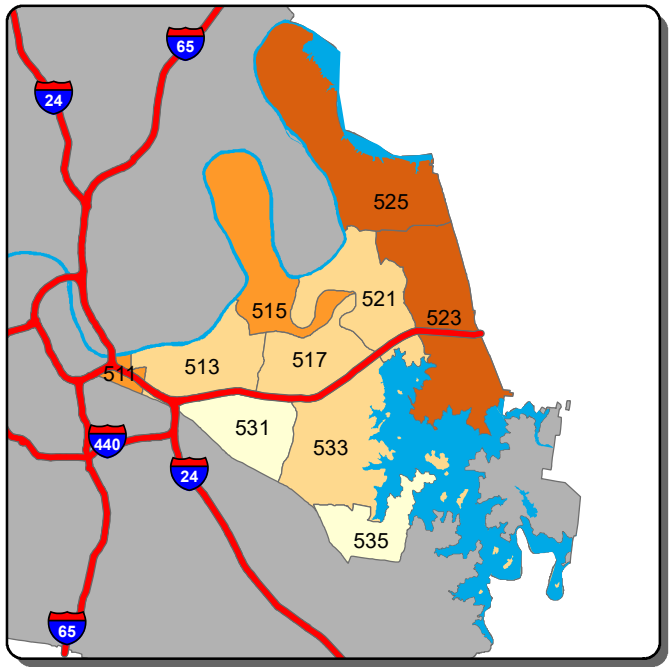

Theft from Vehicle - B Shift

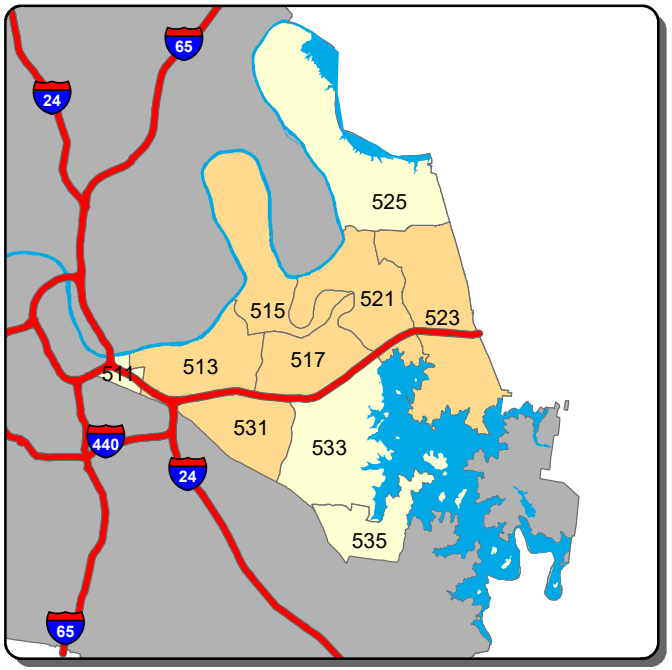

Theft from Vehicle - C Shift

Information summarized for CompStat week ending 10/3/2020

Sourced from MNPD ARMS on 10/6/2020. Data taken from incident reports using Uniform Crime Reporting definitions and guidelines, based on the date and time when the inicident was reported. 'A, B, and C Shift' refer to the following time periods: A Shift = 0700 - 1500; B Shift = 1500 - 2300; C Shift = 2300 - 0700.

Hermitage Precinct - Aggravated Assault and Self Initiated CAD Counts for the Past Two Weeks

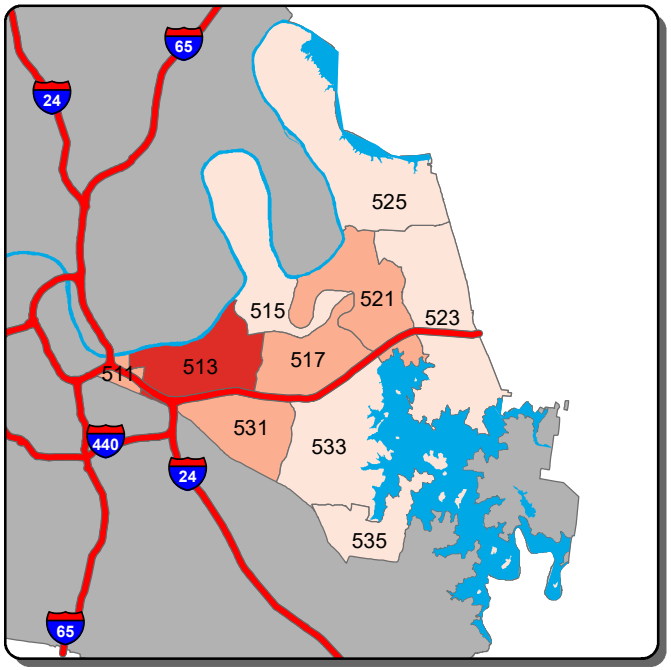

Aggravated Assault - A Shift

0	1	2	>2

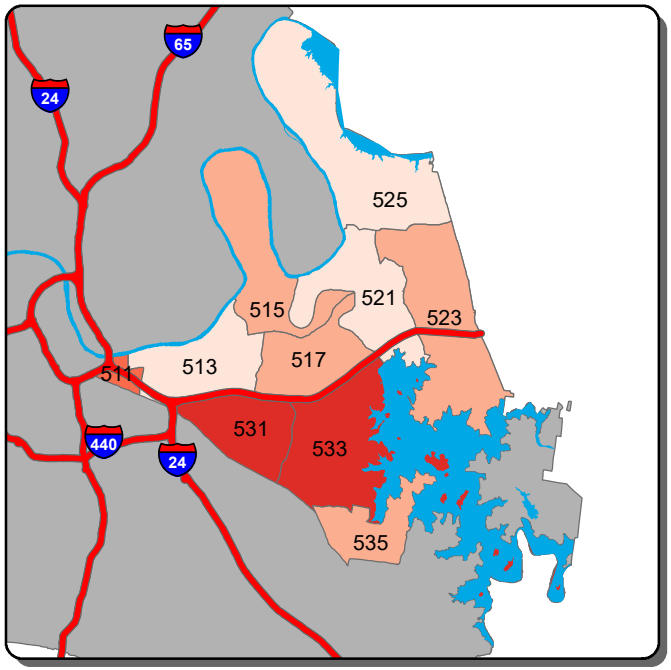

Aggravated Assault - B Shift

0	1-2	3-4	5-6	>6

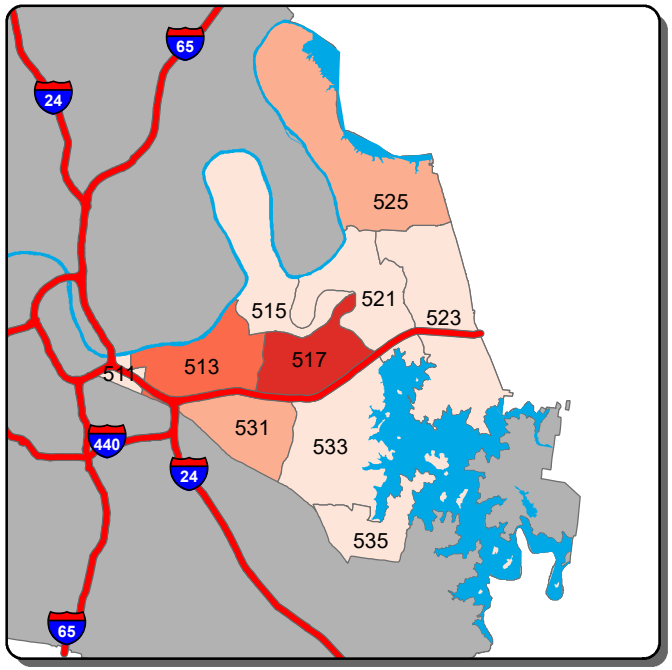

Aggravated Assault - C Shift

0	1	2	3	>3

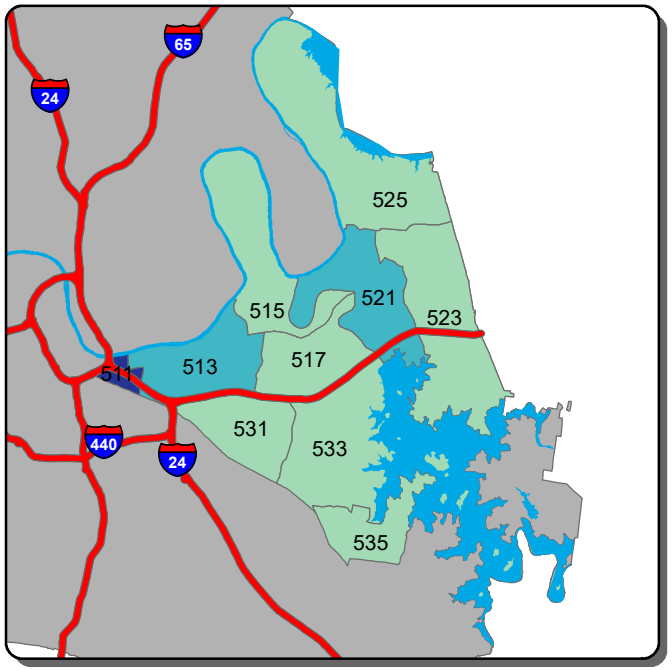

Self Initiated CAD - A Shift

0-12	13-73	74-134	135-194	>194

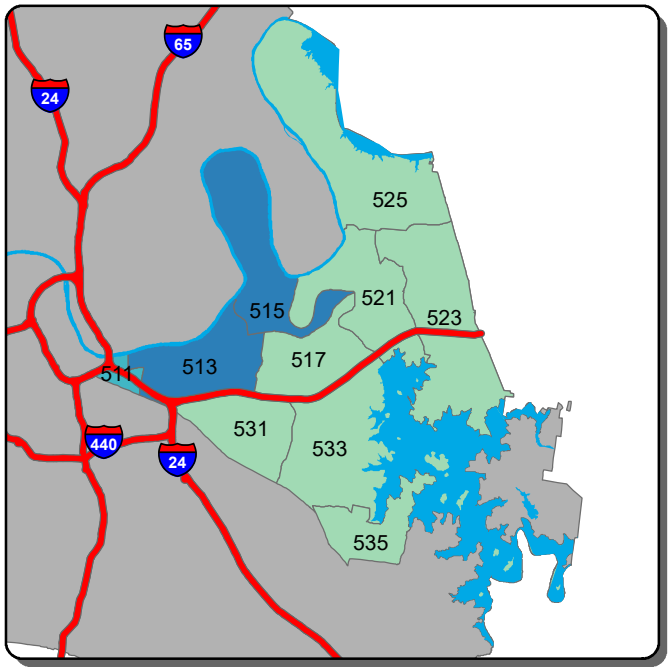

Self Initiated CAD - B Shift

0-24	25-74	75-123	124-172	>172

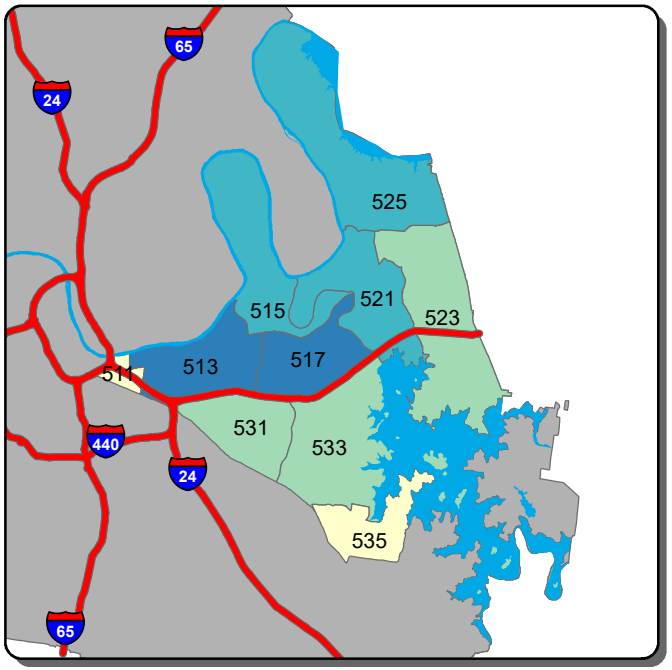

Self Initiated CAD - C Shift

0-29	30-60	61-90	91-120	>120

Information summarized for CompStat week ending 10/3/2020

Sourced from MNPD ARMS on 10/6/2020. Data taken from incident reports using Uniform Crime Reporting definitions and guidelines, based on the date and time when the inicident was reported. 'A, B, and C Shift' refer to the following time periods: A Shift = 0700 - 1500; B Shift = 1500 - 2300; C Shift = 2300 - 0700.

North Precinct - Burglary and Theft from Vehicle Counts for the Past Two Weeks

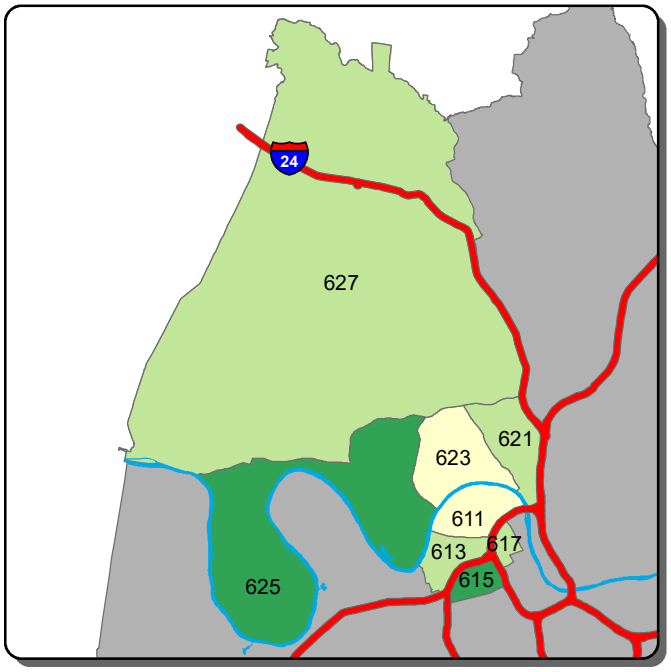

Burglary - A Shift

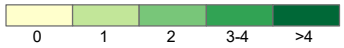

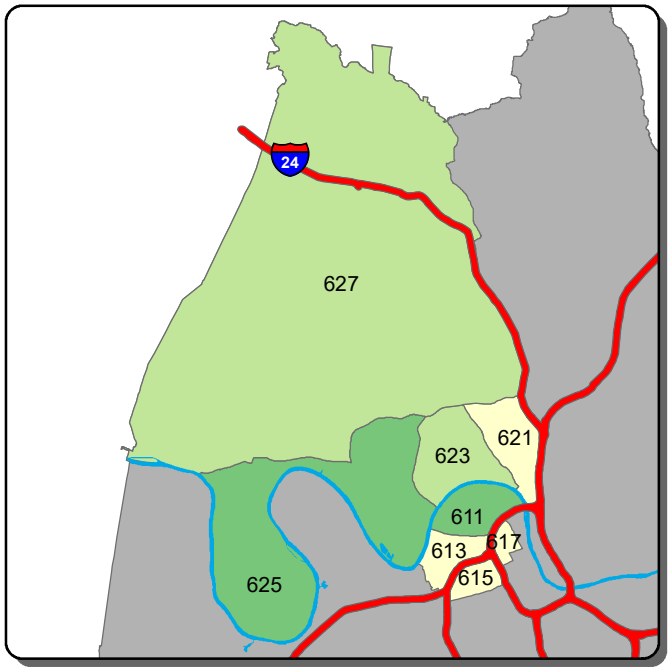

Burglary - B Shift

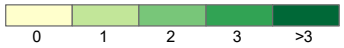

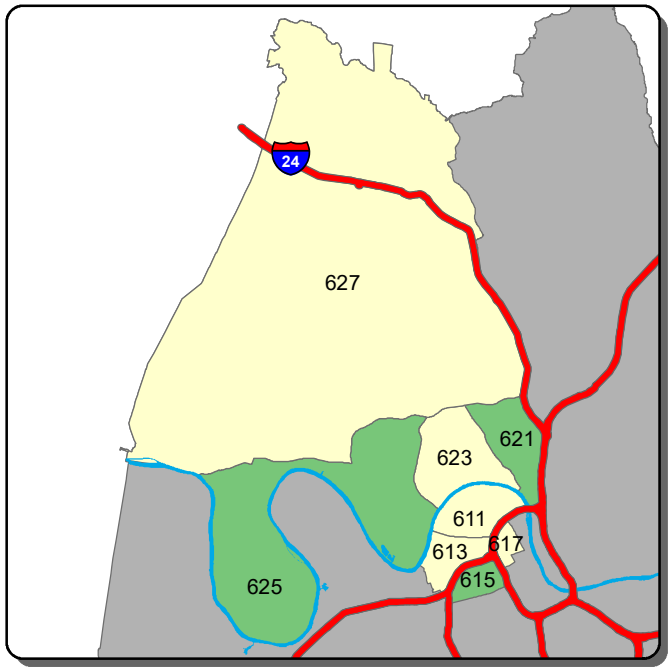

Burglary - C Shift

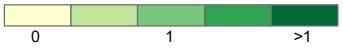

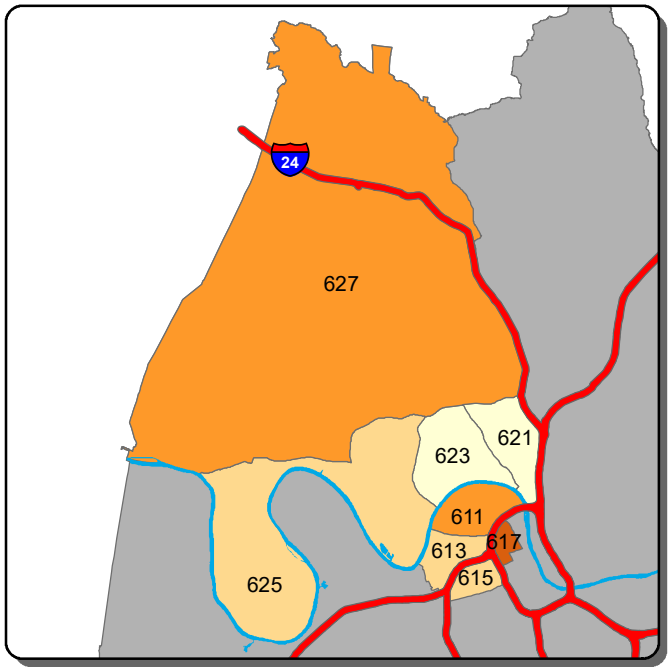

Theft from Vehicle - A Shift

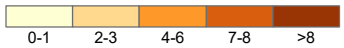

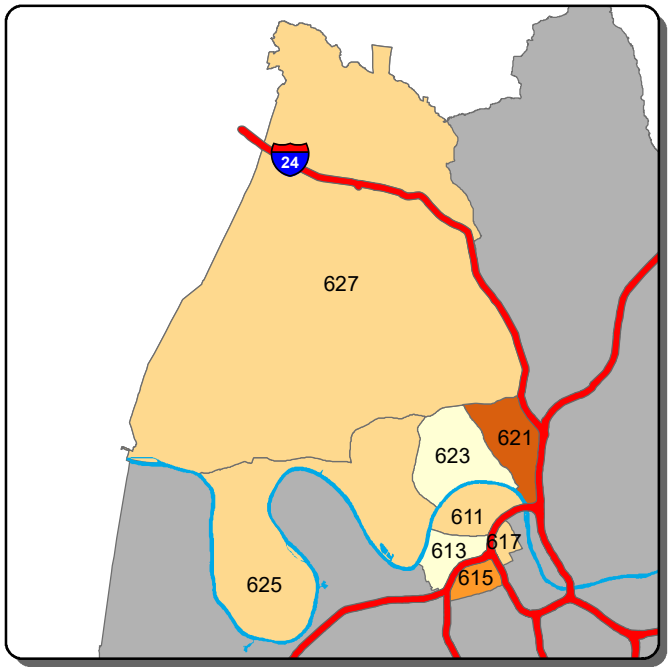

Theft from Vehicle - B Shift

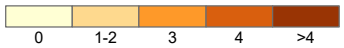

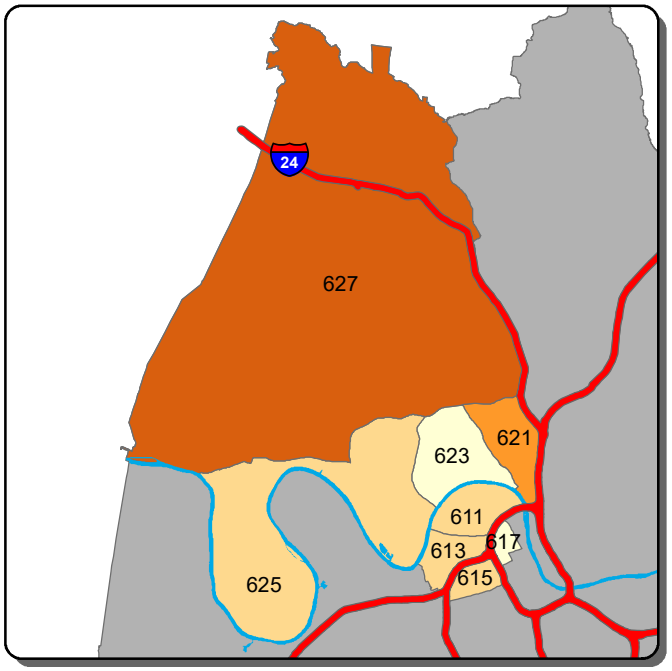

Theft from Vehicle - C Shift

Information summarized for CompStat week ending 10/3/2020

Sourced from MNPD ARMS on 10/6/2020. Data taken from incident reports using Uniform Crime Reporting definitions and guidelines, based on the date and time when the inicident was reported. 'A, B, and C Shift' refer to the following time periods: A Shift = 0700 - 1500; B Shift = 1500 - 2300; C Shift = 2300 - 0700.

North Precinct - Aggravated Assault and Self Initiated CAD Counts for the Past Two Weeks

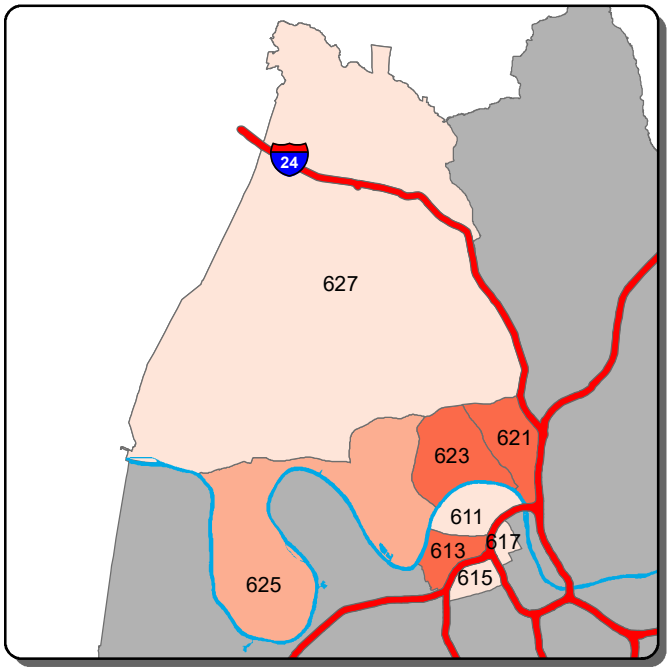

Aggravated Assault - A Shift

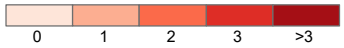

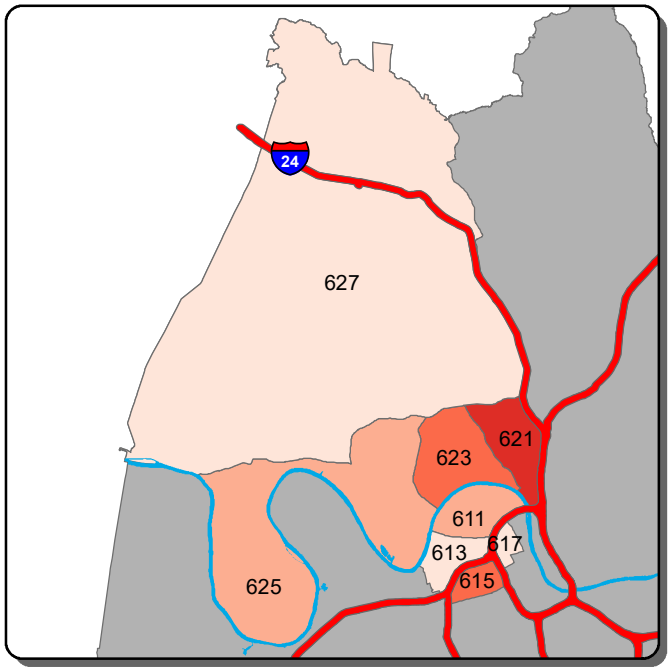

Aggravated Assault - B Shift

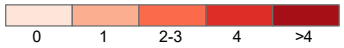

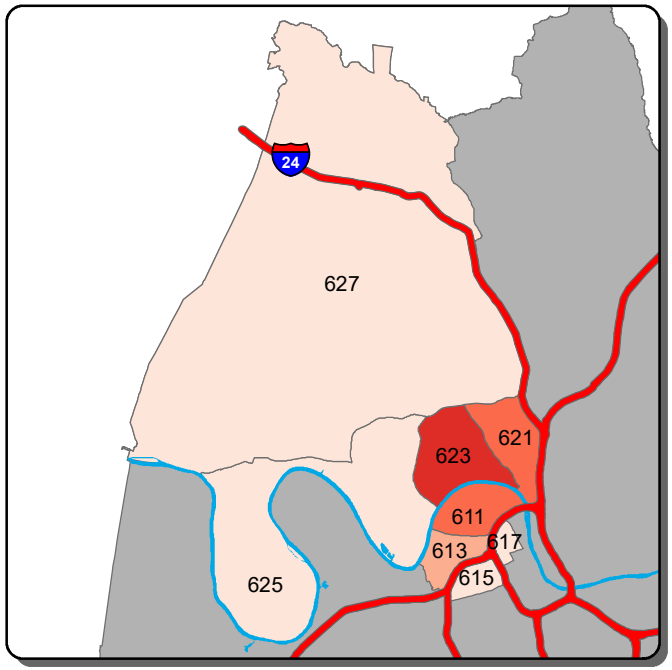

Aggravated Assault - C Shift

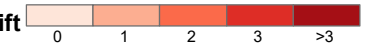

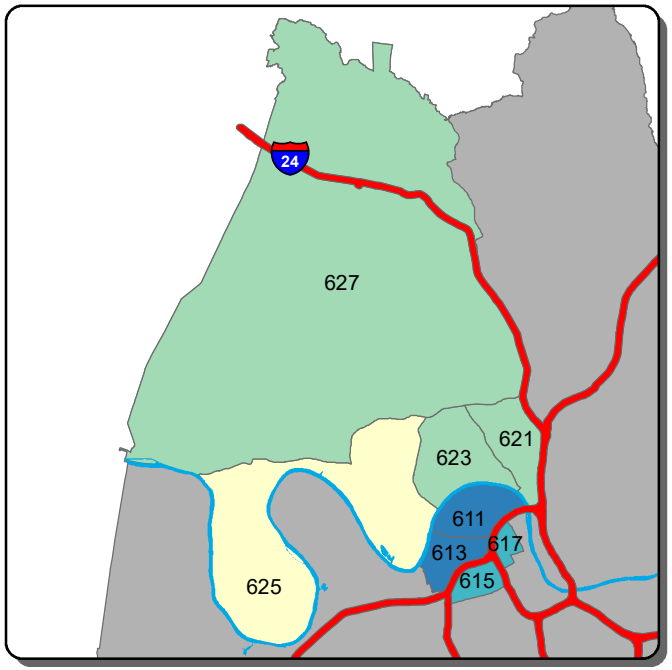

Self Initiated CAD - A Shift

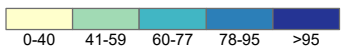

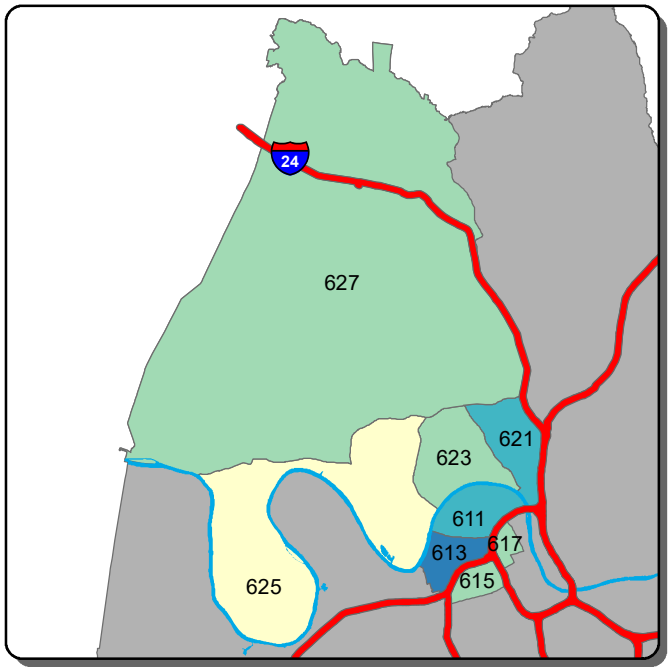

Self Initiated CAD - B Shift

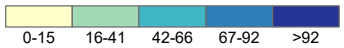

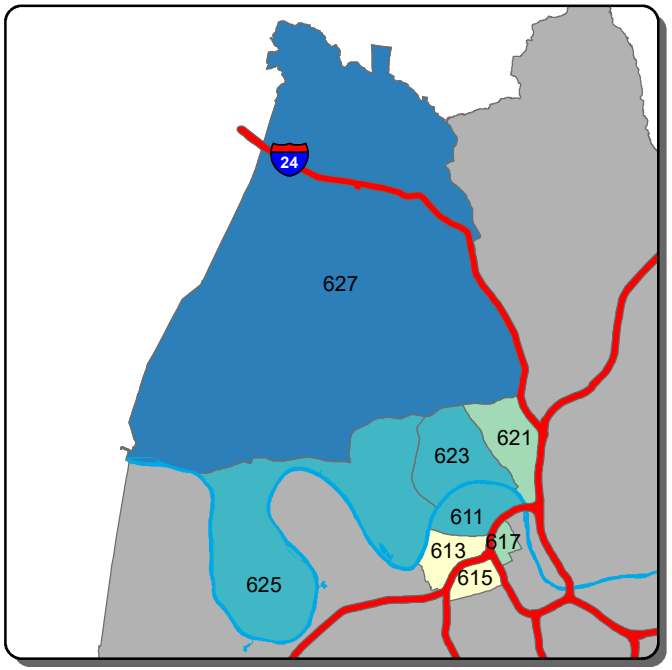

Self Initiated CAD - C Shift

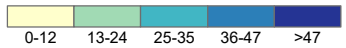

Information summarized for CompStat week ending 10/3/2020

Sourced from MNPD ARMS on 10/6/2020. Data taken from incident reports using Uniform Crime Reporting definitions and guidelines, based on the date and time when the inicident was reported. 'A, B, and C Shift' refer to the following time periods: A Shift = 0700 - 1500; B Shift = 1500 - 2300; C Shift = 2300 - 0700.

Madison Precinct - Burglary and Theft from Vehicle Counts for the Past Two Weeks

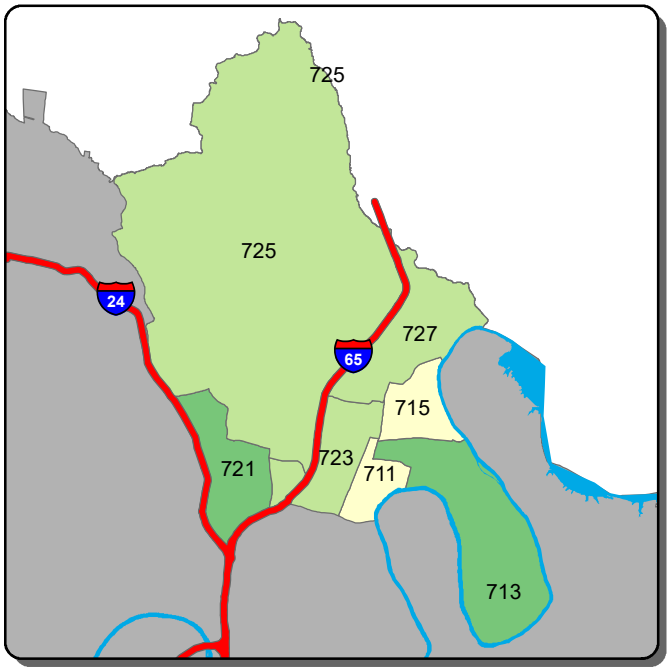

Burglary - A Shift

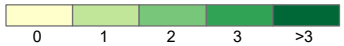

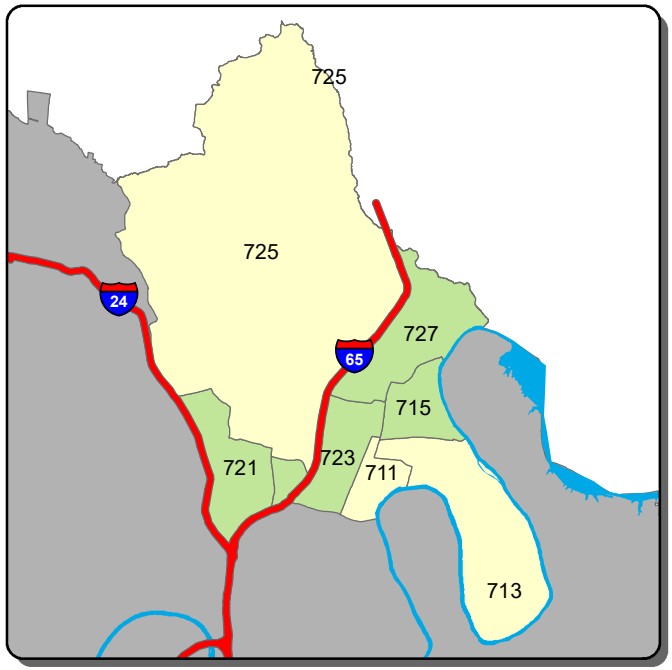

Burglary - B Shift

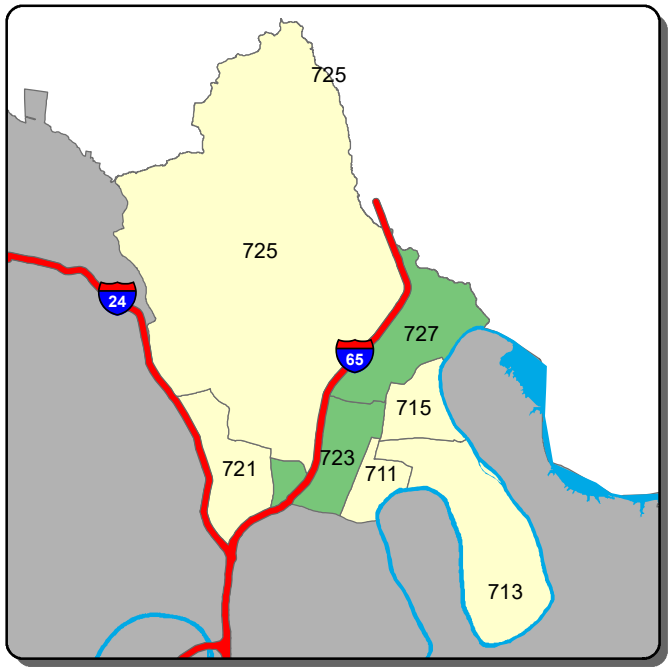

Burglary - C Shift

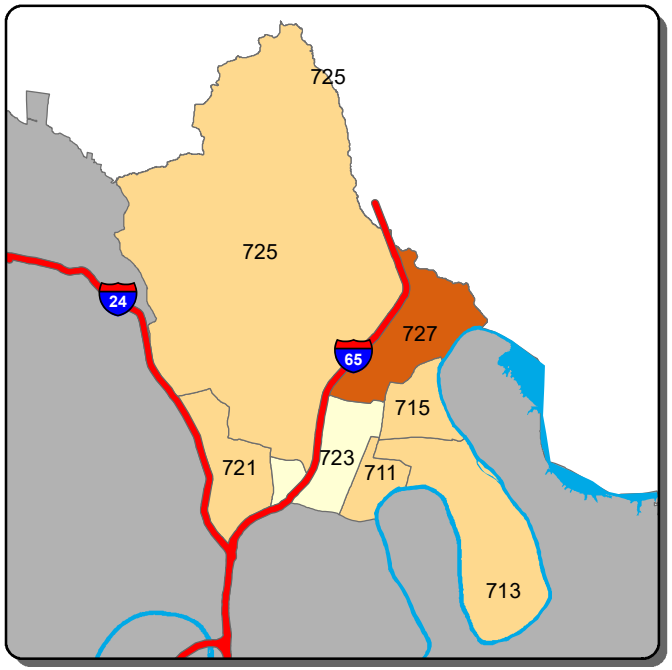

Theft from Vehicle - A Shift

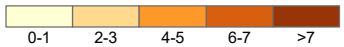

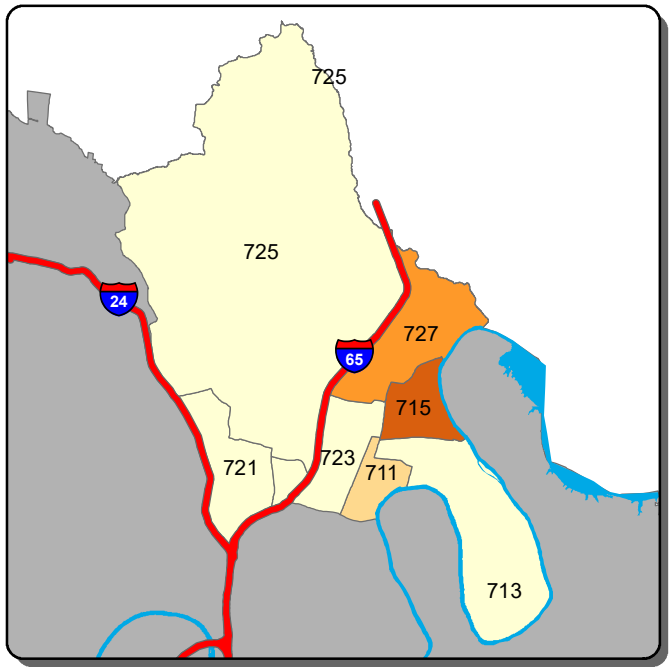

Theft from Vehicle - B Shift

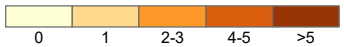

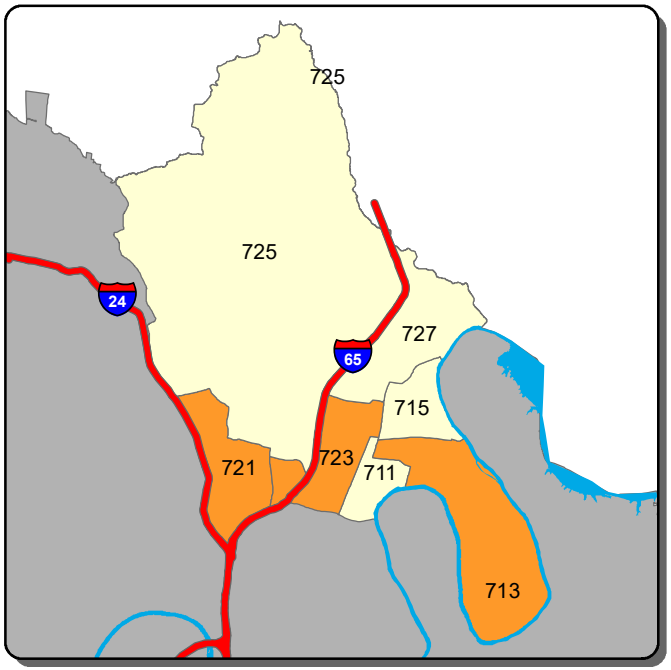

Theft from Vehicle - C Shift

Information summarized for CompStat week ending 10/3/2020

Sourced from MNPD ARMS on 10/6/2020. Data taken from incident reports using Uniform Crime Reporting definitions and guidelines, based on the date and time when the inicident was reported. 'A, B, and C Shift' refer to the following time periods: A Shift = 0700 - 1500; B Shift = 1500 - 2300; C Shift = 2300 - 0700.

Madison Precinct - Aggravated Assault and Self Initiated CAD Counts for the Past Two Weeks

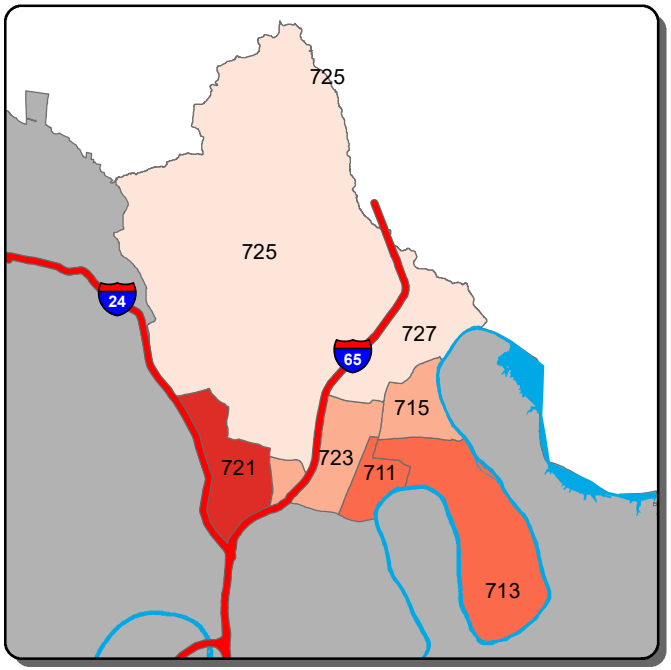

Aggravated Assault - A Shift

0	1	2	3-4	>4

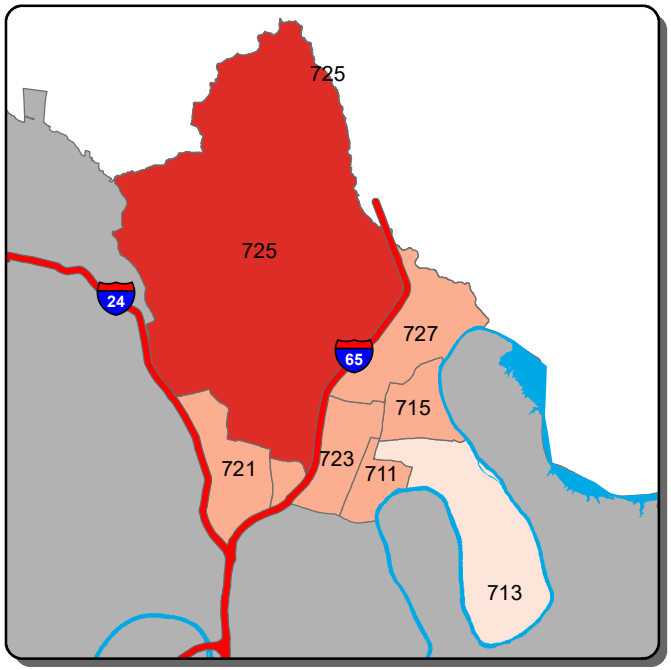

Aggravated Assault - B Shift

0	1-2	3	4	>4

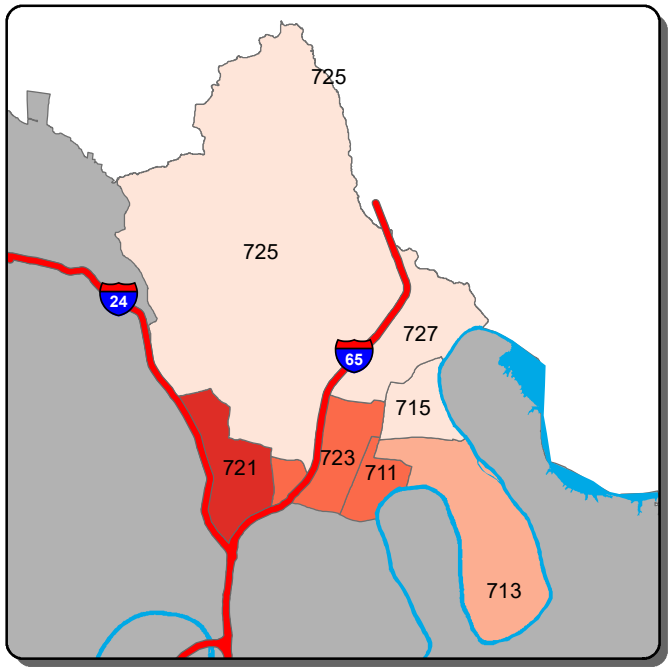

Aggravated Assault - C Shift

0	1	2-3	4	>4

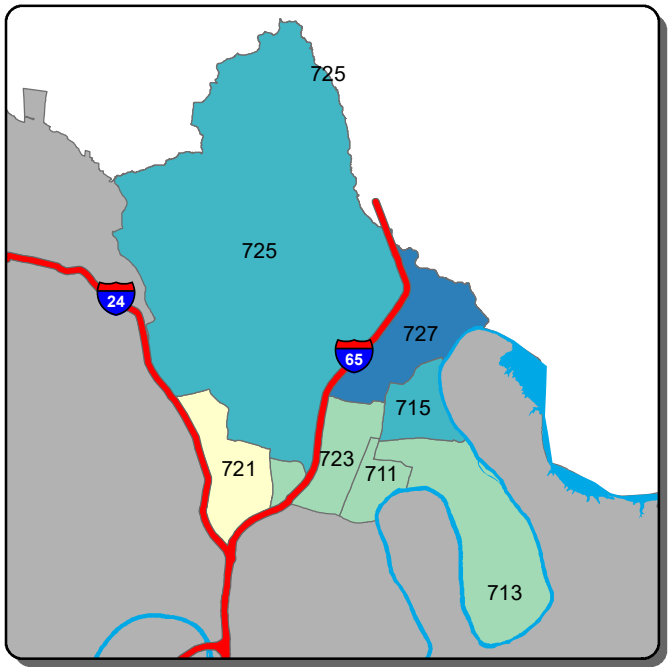

Self Initiated CAD - A Shift

0-25	26-50	51-74	75-99	>99

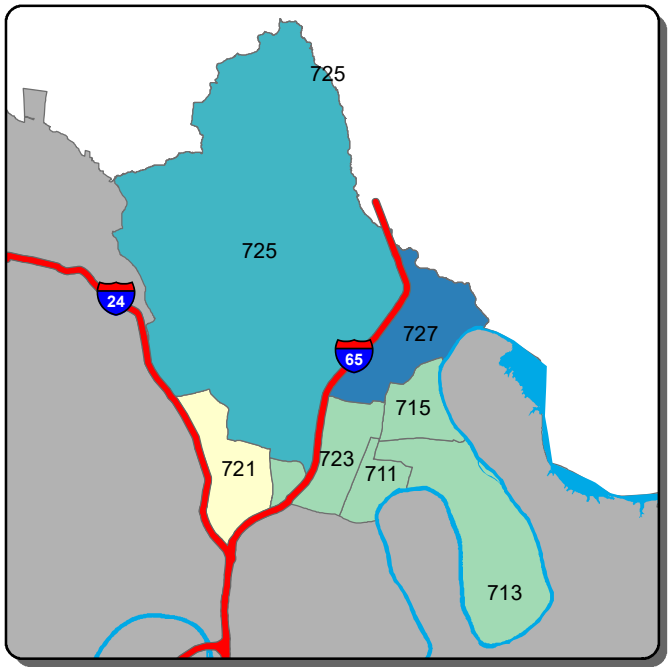

Self Initiated CAD - B Shift

0-23	24-33	34-44	45-55	>55

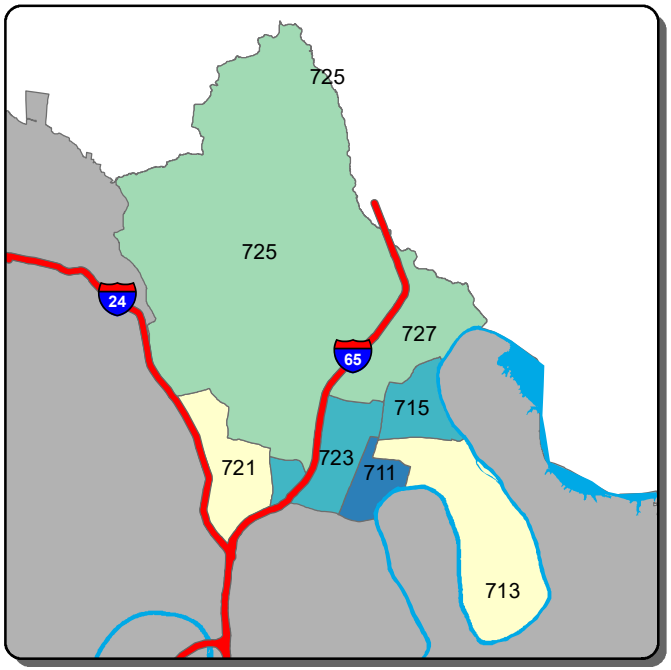

Self Initiated CAD - C Shift

0-14	15-36	37-59	60-81	>81

Information summarized for CompStat week ending 10/3/2020

Sourced from MNPD ARMS on 10/6/2020. Data taken from incident reports using Uniform Crime Reporting definitions and guidelines, based on the date and time when the inicident was reported. 'A, B, and C Shift' refer to the following time periods: A Shift = 0700 - 1500; B Shift = 1500 - 2300; C Shift = 2300 - 0700.

Midtown Hills Precinct - Burglary and Theft from Vehicle Counts for the Past Two Weeks

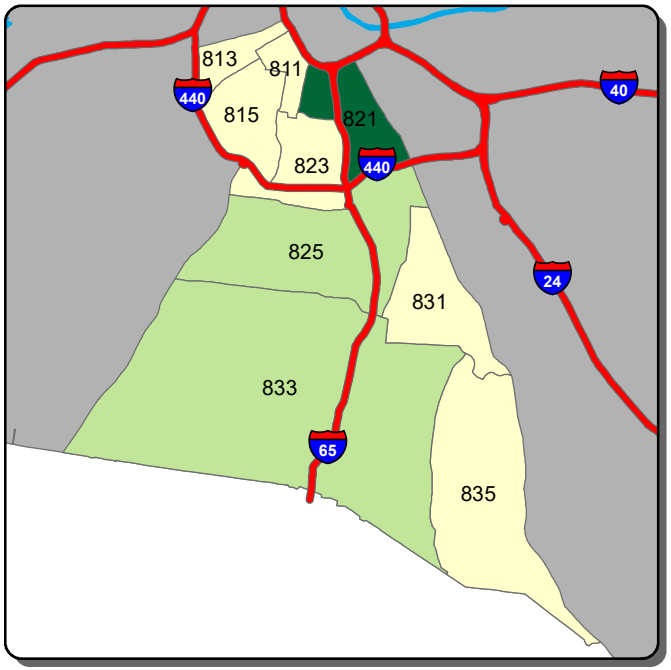

Burglary - A Shift

0 1 2 3 >3

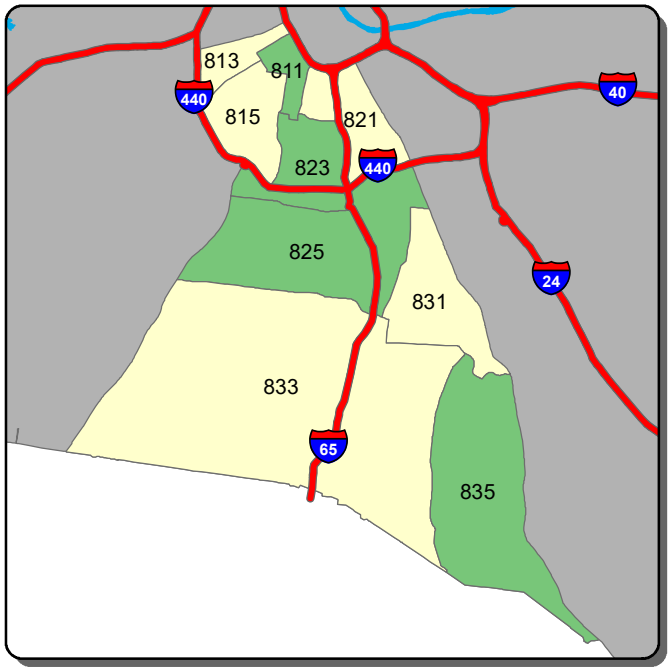

Burglary - B Shift

0 1 >1

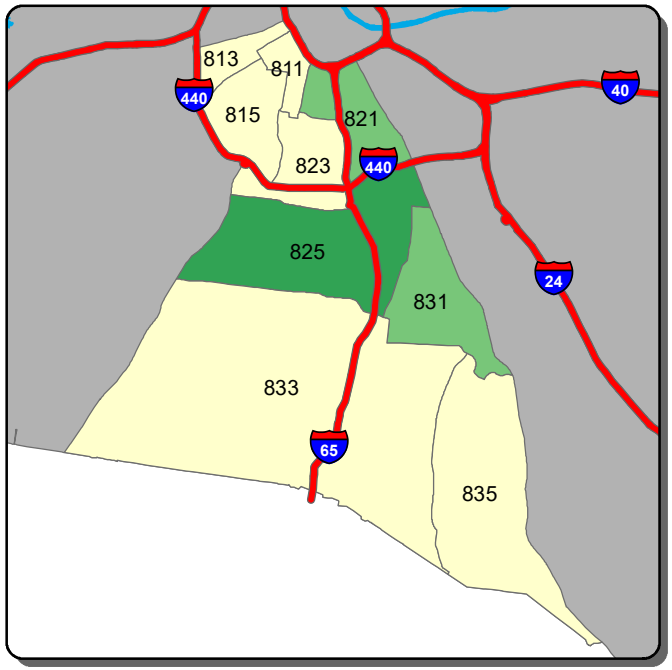

Burglary - C Shift

0 1 2 3-4 >4

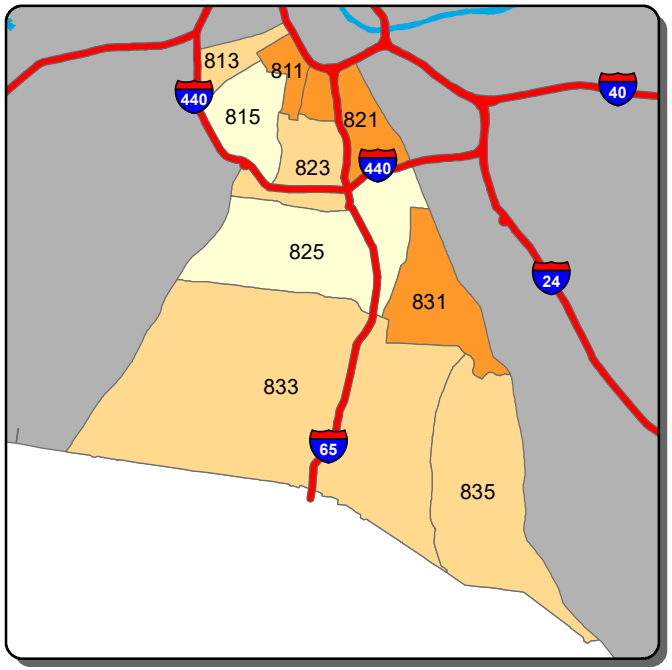

Theft from Vehicle - A Shift

0-1 2-4 5-6 7-8 >8

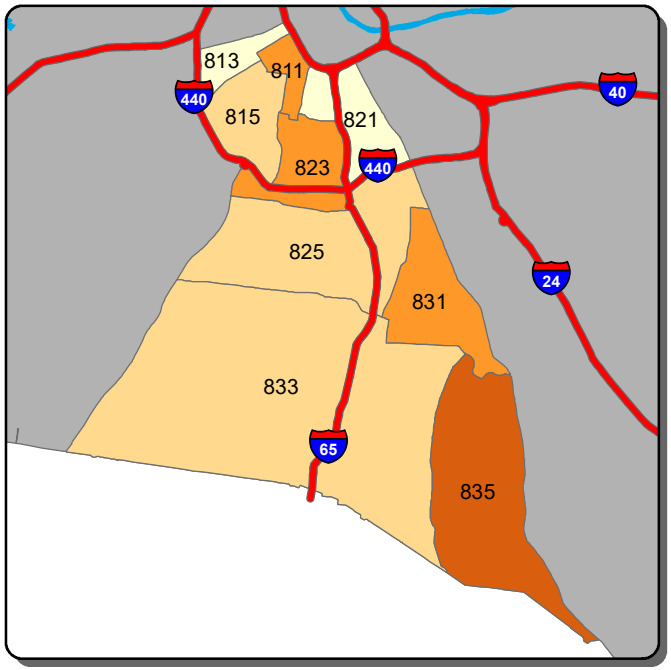

Theft from Vehicle - B Shift

0 1 2 3 >3

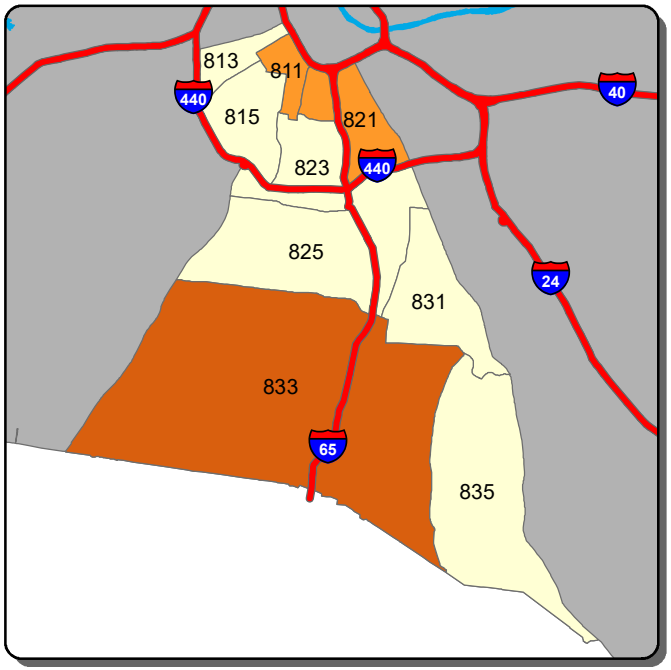

Theft from Vehicle - C Shift

0 1 2 >2

Information summarized for CompStat week ending 10/3/2020

Sourced from MNPD ARMS on 10/6/2020. Data taken from incident reports using Uniform Crime Reporting definitions and guidelines, based on the date and time when the inicident was reported. 'A, B, and C Shift' refer to the following time periods: A Shift = 0700 - 1500; B Shift = 1500 - 2300; C Shift = 2300 - 0700.

Midtown Hills Precinct - Aggravated Assault and Self Initiated CAD Counts for the Past Two Weeks

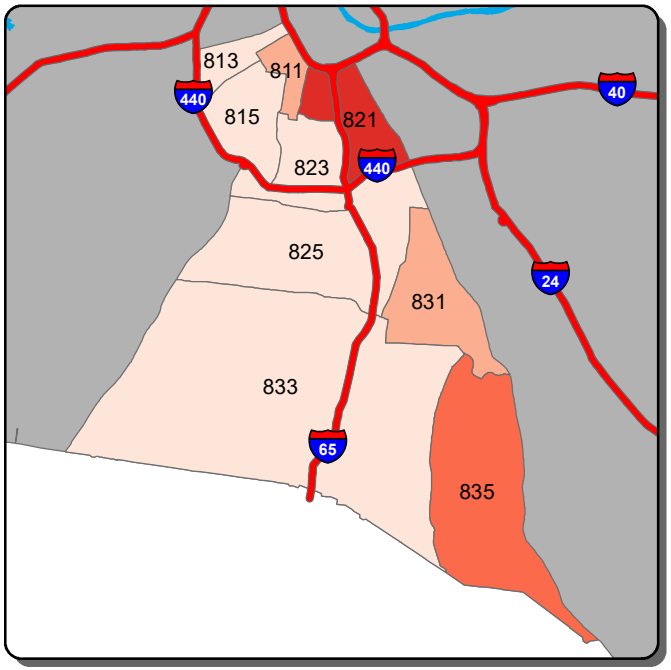

Aggravated Assault - A Shift

0 1 2 3-4 >4

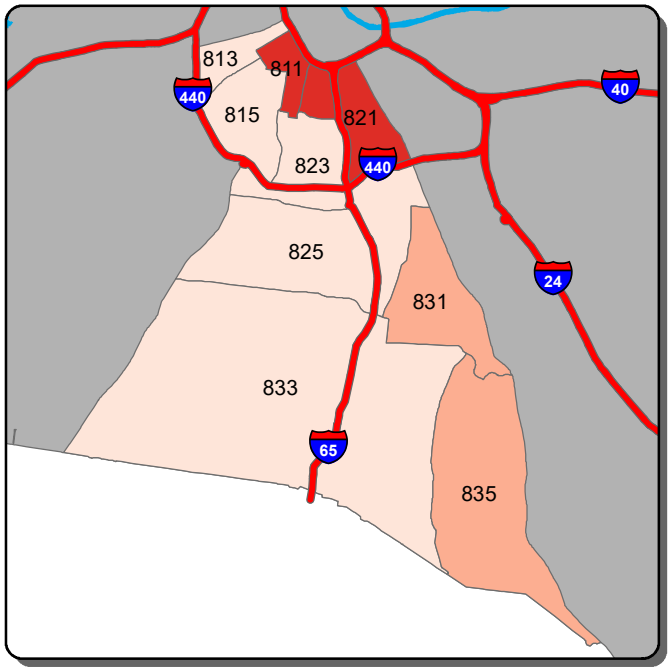

Aggravated Assault - B Shift

0 1 2 3 >3

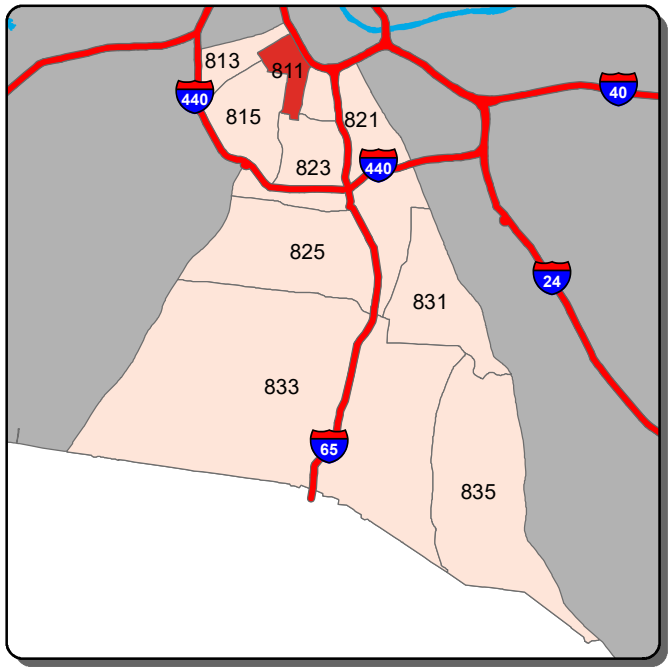

Aggravated Assault - C Shift

0 1 >1

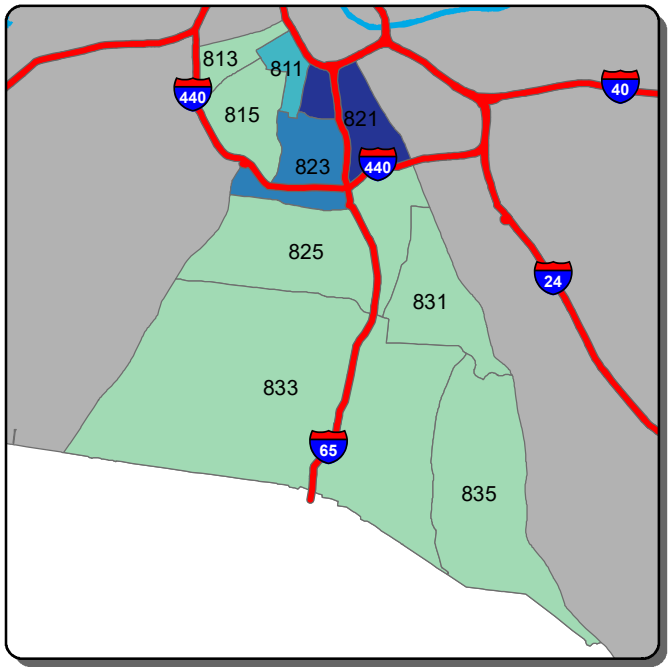

Self Initiated CAD - A Shift

0-20 21-106 107-192 193-277 >277

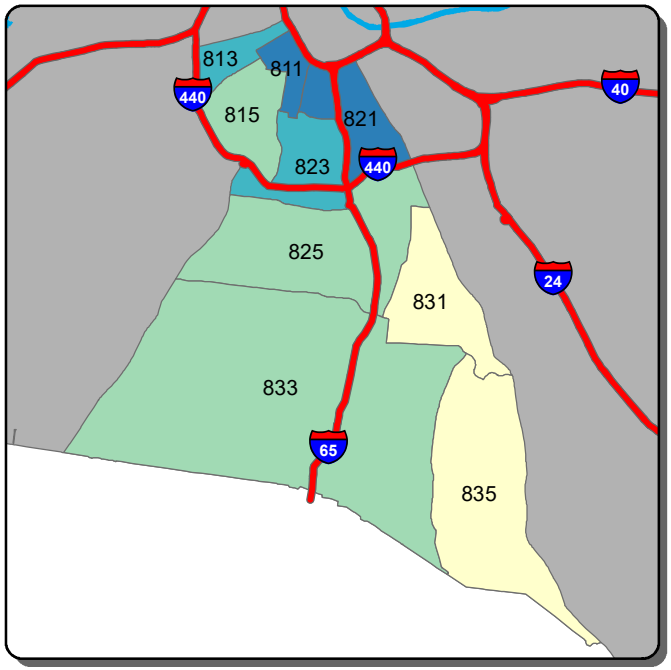

Self Initiated CAD - B Shift

0-37 38-84 85-131 132-178 >178

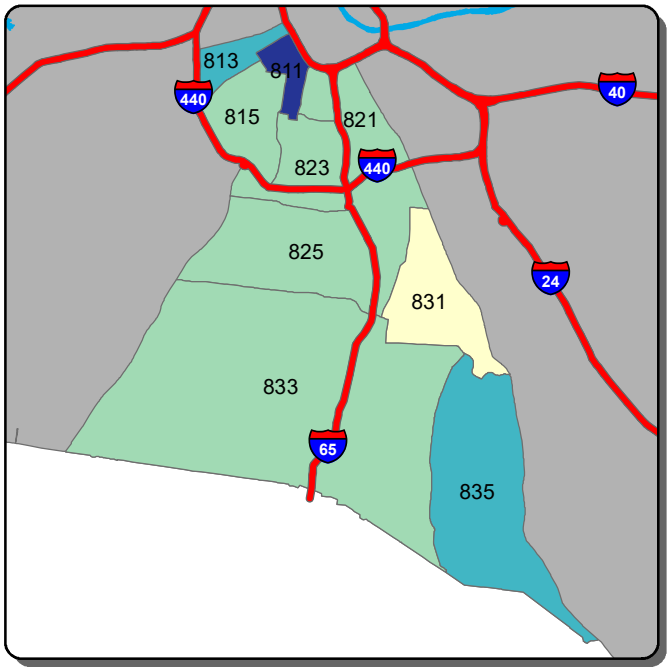

Self Initiated CAD - C Shift

0-79 80-121 122-163 164-205 >205

Information summarized for CompStat week ending 10/3/2020

Sourced from MNPD ARMS on 10/6/2020. Data taken from incident reports using Uniform Crime Reporting definitions and guidelines, based on the date and time when the inicident was reported. 'A, B, and C Shift' refer to the following time periods: A Shift = 0700 - 1500; B Shift = 1500 - 2300; C Shift = 2300 - 0700.